


Subscribe now...



to the authoritative weekly information service covering the latest developments in broadcasting, cable, consumer electronics and allied industries...



WARREN COMMUNICATIONS NEWS Telecom & Media Intelligence www.warren-news.com

TELEVISION DIGEST WITH CONSUMER ELECTRONICS

The Authoritative Service for Broadcasting, Consumer Electronics and Allied Fields

Television Digest has been keeping leading communication executives informed since 1945 and is published for all those decision-makers—like you—who have a big stake in the ever-changing broadcasting, cable and consumer electronics industries.

Television Digest goes beyond the scope of any other publication by bringing into sharp focus all the conflicting forces at work—broadcast, cable, home video, MDS, DBS, SMATV and others. It provides experienced, authoritative coverage. Tack Nail, covering broadcasting, and Paul Gluckman, covering consumer electronics, are known and respected throughout the entire industry.

And each issue of **TVD** provides thorough coverage of government activities—the FCC, Capitol Hill, the White House. **Television Digest** also gives you the latest news on Marketing strategies... programming plays... personnel shifts...and current standings in the revenue and ratings picture.

Television Digest regularly includes statistics that cannot be found anywhere else. And because conventions, professional meetings and trade shows are of such vital importance to the communications industry, **TVD** provides complete pre- and post-meeting coverage of virtually every major professional meeting and trade show, whether in the U.S. or abroad.



Warren Communications News • 2115 Ward Court, NW • Washington, D.C. 20037
Phone: 800-771-9202 • Fax: 202-293-3435 • e-mail: info@warren-news.com

Public/Educational TV Stations

Personnel, facilities and other data as of November 2000.

Alabama

WBIQ

Birmingham
Ch. 10

Licensee: Alabama Educational Television Commission, 2112 11th Ave. S, Suite 400, Birmingham, AL 35256.

Studios: 2112 11th Ave. S, Suite 400, Birmingham, AL 35256; 1302 Upper Wetumpka Rd., Montgomery, AL 36107.

Phone: 205-328-8756. Fax: 205-251-2192.

Technical Facilities: Channel No. 10 (192-198 MHz). Authorized power: 316-kw visual, 31.6-kw aural. Antenna: 1325-ft. above av. terrain, 956-ft. above ground, 1963-ft. above sea level.

Transmitter: 1716 Valley View Dr., Birmingham.

FCC Proposed Digital Channel Number: Ch. 53.

Note: Latitude and longitude coordinates shown are based on the North American Datum of 1927 (NAD 27) as currently required by the Mass Media Bureau of the FCC.

Satellite Earth Stations: Collins, 10-meter C-band; Standard Communications, 5-meter Ku & C-band; Collins, Standard Communications receivers.

News Service: PBS.

Ownership: Alabama Educational Television Commission, State of Alabama; Anne Delchamps, Dr. John Mosley, Jacob Walker Jr., Charles Boman, Bebe Williams, Dr. Danetta Thorton Owens & Thomas Jackson, Directors.

Began Operation: April 28, 1955.

Represented (legal): Hogan & Hartson LLP.

Personnel:

Judy Stone, Executive Director.

Phyllis Paramore, Deputy Director, Chief Financial Officer & Business Manager.

James Foley, Broadcast Engineering Director.

Joe Terry, News Director.

Henry Bonner, Programming Director.

Marlon Sewell, Finance Director.

Mike McKenzie, Public Information Director.

Trisha Reeder, Assistant Program Manager.

Price Broughton, Fund Raising & Marketing Director.

Bob Corley, Promotion Director.

WIIQ

Demopolis
Ch. 41

Licensee: Alabama Educational Television Commission, 2112 11th Ave. S, Suite 400, Birmingham, AL 35256.

Studio: See WBIQ, Birmingham.

Phone: 205-289-1927.

Technical Facilities: Channel No. 41 (632-638 MHz). Authorized power: 1968-kw visual, 44.7-kw aural. Antenna: 1093-ft. above av. terrain, 971-ft. above ground, 1237-ft. above sea level.

Transmitter: 5.6-mi. NW of Linden, Marengo County.

Digital Facilities: Channel No. 19 (500-506 MHz). Power: 50-kw max. visual. Antenna: 1027-ft. above av. terrain, 935-ft. above ground, 1168-ft. above sea level.

Transmitter: 6-mi. NW of Linden.

FCC Digital File Number: BPEDT-990223KG. Granted: May 20, 1999.

Note: Latitude and longitude coordinates shown are based on the North American Datum of 1927 (NAD 27) as currently required by the Mass Media Bureau of the FCC.

Ownership: Alabama Educational Television Commission.

Began Operation: September 13, 1970.

Represented (legal): Hogan & Hartson LLP.

Personnel: See WBIQ, Birmingham.

WDIQ

Dozier
Ch. 2

Licensee: Alabama Educational Television Commission, 2112 11th Ave. S, Suite 400, Birmingham, AL 35256.

Studio: See WBIQ, Birmingham.

Phone: 205-496-3631.

Technical Facilities: Channel No. 2 (54-60 MHz). Authorized power: 100-kw visual, 10-kw aural. Antenna: 695-ft. above av. terrain, 566-ft. above ground, 1052-ft. above sea level.

Transmitter: Mervillis Mill Rd.

FCC Proposed Digital Channel Number: Ch. 59.

Note: Latitude and longitude coordinates shown are based on the North American Datum of 1927 (NAD 27) as currently required by the Mass Media Bureau of the FCC.

Ownership: Alabama Educational Television Commission.

Began Operation: August 8, 1956.

Represented (legal): Hogan & Hartson LLP.

Personnel: See WBIQ, Birmingham.

WFIQ

Florence
Ch. 36

Licensee: Alabama Educational Television Commission, 2112 11th Ave. S, Suite 400, Birmingham, AL 35256.

Studio: See WBIQ, Birmingham.

Phone: 205-332-4422.

Technical Facilities: Channel No. 36 (602-608 MHz). Authorized power: 589-kw visual, 58.9-kw aural. Antenna: 760-ft. above av. terrain, 538-ft. above ground, 1476-ft. above sea level.

Transmitter: 1.8-mi. N of Jonesboro.

Digital Facilities: Channel No. 22 (518-524 MHz). Power: 50-kw max. visual. Antenna: 663-ft. above av. terrain, 489-ft. above ground, 1394-ft. above sea level.

Transmitter: Hwy. 65, 4-mi. NE of Frankfort.

FCC Digital File Number: BPEDT-990202KG (pending).

Note: Latitude and longitude coordinates shown are based on the North American Datum of 1927 (NAD 27) as currently required by the Mass Media Bureau of the FCC.

Ownership: Alabama Educational Television Commission.

Began Operation: August 9, 1967.

Represented (legal): Hogan & Hartson LLP.

Personnel: See WBIQ, Birmingham.

WHIQ

Huntsville
Ch. 25

Licensee: Alabama Educational Television Commission, 2112 11th Ave. S, Suite 400, Birmingham, AL 35256.

Studio: See WBIQ, Birmingham.

Phone: 205-539-4738.

Technical Facilities: Channel No. 25 (536-542 MHz). Authorized power: 1652-kw max. visual. Antenna: 1161-ft. above av. terrain, 318-ft. above ground, 1942-ft. above sea level.

Transmitter: 706 Read Dr. SE, Madison County.

Digital Facilities: Channel No. 24 (530-536 MHz). Power: 50-kw max. visual. Antenna: 1115-ft. above av. terrain, 299-ft. above ground, 1896-ft. above sea level.

Transmitter: 706 Read Dr. SE, Huntsville.

FCC Digital File Number: BPEDT-990202KE. Granted: March 31, 1999.

Note: Latitude and longitude coordinates shown are based on the North American Datum of 1927 (NAD 27) as currently required by the Mass Media Bureau of the FCC.

Ownership: Alabama Educational Television Commission.

Began Operation: November 15, 1965.

Represented (legal): Hogan & Hartson LLP.

Personnel: See WBIQ, Birmingham.

WGIQ

Louisville
Ch. 43

Licensee: Alabama Educational Television Commission, 2112 11th Ave. S, Suite 400, Birmingham, AL 35256.

Studio: See WBIQ, Birmingham.

Phone: 800-239-5233.

Technical Facilities: Channel No. 43 (644-650 MHz). Authorized power: 4710-kw max. visual. Antenna: 968-ft. above av. terrain, 781-ft. above ground, 1384-ft. above sea level.

Transmitter: 0.4-mi. W of Texasville, Barbour County.

Digital Facilities: Channel No. 44 (650-656 MHz). Power: 168.8-kw max. visual. Antenna: 797-ft. above av. terrain, 627-ft. above ground, 1214-ft. above sea level.

Transmitter: TV Tower Rd., 0.37-mi. W of Texasville.

FCC Digital File Number: BPEDT-990223KF. Granted: May 20, 1999.

Note: Latitude and longitude coordinates shown are based on the North American Datum of 1927 (NAD 27) as currently required by the Mass Media Bureau of the FCC.

Ownership: Alabama Educational Television Commission.

Began Operation: September 9, 1968.

Represented (legal): Hogan & Hartson LLP.

Personnel: See WBIQ, Birmingham.

Alabama—Public/ETV Stations

WEIQ Mobile Ch. 42

Licensee: Alabama Educational Television Commission, 2112 11th Ave. S, Suite 400, Birmingham, AL 35256.

Studio: See WBIQ, Birmingham.

Phone: 205-626-1387.

Technical Facilities: Channel No. 42 (638-644 MHz). Authorized power: 1170-kw visual, 117-kw aural. Antenna: 600-ft. above av. terrain, 543-ft. above ground, 702-ft. above sea level.

Transmitter: Near Spanish Fort, 0.6-mi. S of U.S. Hwy. 31.

Digital Facilities: Channel No. 41 (632-638 MHz). Power: 50-kw max. visual. Antenna: 607-ft. above av. terrain, 518-ft. above ground, 686-ft. above sea level.

Transmitter: 0.6-mi. S of U.S. Hwy. 31, Spanish Fort.

FCC Digital File Number: BPEDT-990202KF. Granted: March 31, 1999.

Note: Latitude and longitude coordinates shown are based on the North American Datum of 1927 (NAD 27) as currently required by the Mass Media Bureau of the FCC.

Ownership: Alabama Educational Television Commission.

Began Operation: November 18, 1964.

Represented (legal): Hogan & Hartson LLP.

Personnel: See WBIQ, Birmingham.

WAIQ Montgomery Ch. 26

Licensee: Alabama Educational Television Commission, 2112 11th Ave. S, Suite 400, Birmingham, AL 35256.

Studio: See WBIQ, Birmingham.

Phone: 205-242-2785. Fax: 205-251-2192.

Technical Facilities: Channel No. 26 (542-548 MHz). Authorized power: 1410-kw max. visual, 141-kw aural. Antenna: 600-ft. above av. terrain, 787-ft. above ground, 527-ft. above sea level.

Transmitter: Patterson Field, 1300 Upper Wetumpka Rd., Montgomery.

Digital Facilities: Channel No. 14 (470-476 MHz). Power: 50-kw max. visual. Antenna: 528-ft. above av. terrain, 476-ft. above ground, 722-ft. above sea level.

Transmitter: 706 Read Dr. SE, Huntsville.

FCC Digital File Number: BPEDT-990223KE. Granted: April 1, 1999.

Note: Latitude and longitude coordinates shown are based on the North American Datum of 1927 (NAD 27) as currently required by the Mass Media Bureau of the FCC.

Ownership: Alabama Educational Television Commission.

Began Operation: December 18, 1962.

Represented (legal): Hogan & Hartson LLP.

Personnel: See WBIQ, Birmingham.

WCIQ Mount Cheaha State Park Ch. 7

Licensee: Alabama Educational Television Commission, 2112 11th Ave. S, Suite 400, Birmingham, AL 35256.

Studio: See WBIQ, Birmingham.

Phone: 205-488-5422.

Technical Facilities: Channel No. 7 (174-180 MHz). Authorized power: 316-kw visual, 31.6-kw aural. Antenna: 2000-ft. above av. terrain, 574-ft. above ground, 2981-ft. above sea level.

Transmitter: Mount Cheaha, near Munford.

FCC Proposed Digital Channel Number: Ch. 56.

Note: Latitude and longitude coordinates shown are based on the North American Datum of 1927 (NAD 27) as currently required by the Mass Media Bureau of the FCC.

Ownership: Alabama Educational Television Commission.

Radio Stations: Alabama: WLRH(FM), Huntsville.

Began Operation: January 7, 1955.

Personnel: See WBIQ, Birmingham.

Alaska

KAKM Anchorage Ch. 7

Licensee: Alaska Public Telecommunications Inc., 3877 University Dr., Anchorage, AK 99508.

Studio: 3877 University Dr., Anchorage, AK 99508.

Phone: 907-563-7070. Fax: 907-273-9192.

Web Site: <http://www.kakm.org>

Technical Facilities: Channel No. 7 (174-180 MHz). Authorized power: 316-kw visual. Antenna: 787-ft. above av. terrain, 774-ft. above ground, 889-ft. above sea level.

Transmitter: Mile 2, Mackinzie Rd.

Digital Facilities: Channel No. 24 (530-536 MHz). Power: 50-kw max. visual. Antenna: 128-ft. above av. terrain, 262-ft. above ground, 258-ft. above sea level.

FCC Digital File Number: BPEDT-20000201ABT (pending).

Note: Latitude and longitude coordinates shown are based on the North American Datum of 1927 (NAD 27) as currently required by the Mass Media Bureau of the FCC.

Satellite Earth Station: Collins, 10-meter.

Ownership: Alaska Public Telecommunications Inc.; Tom Williams, Board Chair.

Began Operation: May 7, 1975.

Represented (sales): Public Broadcast Marketing Inc.

Represented (legal): Dow, Lohnes & Albertson PLLC.

Personnel:

Susan Reed, General Manager.

Lorrie Fuhr, Sponsorship Manager.

Patsy Parker, Business Manager.

Ronnie Dent, Development Director.

John LaFournaise, Production Manager.

Frank Mengel, Chief Engineer.

KYUK-TV Bethel Ch. 4

Licensee: Bethel Broadcasting Inc., Box 468, Bethel, AK 99559.

Phone: 907-543-3131.

Technical Facilities: Channel No. 4 (66-72 MHz). Authorized power: 4.67-kw visual, 1.16-kw aural. Antenna: 200-ft. above av. terrain, 255-ft. above ground, 280-ft. above sea level.

Transmitter: 640 Radio St.

FCC Proposed Digital Channel Number: Ch. 3.

Note: Latitude and longitude coordinates shown are based on the North American Datum of 1927 (NAD 27) as currently required by the Mass Media Bureau of the FCC.

Satellite Earth Station: Collins, 10-meter; Collins, Rockwell receivers.

AM Affiliate: KYUK, 5-kw, 580 kHz.

News Service: AP.

Ownership: Bethel Broadcasting Inc.; Andrew Guy, Pres.

Radio Stations: Alaska: KYUK(AM), Bethel.

Began Operation: September 14, 1972.

Represented (legal): Wilkinson, Barker, Knauer & Quinn LLP.

Personnel:

Don Gaughy, General Manager.

Margie Wells, Station Manager & Promotion Director.

Joe Seibert, Chief Engineer.

Jennifer Duford, Program Director.

Alexie Isaac, Production Manager.

KUAC-TV Fairbanks Ch. 9

Licensee: U. of Alaska, Fairbanks, AK 99775.

Studio: U. of Alaska, Theatre Bldg., Fairbanks, AK 99775-5620.

Mailing Address: University of Alaska, Box 755620, Fairbanks, AK 99775-5620.

Phone: 907-474-7491. Fax: 907-474-5064.

Web Site: <http://www.uaf.edu/kuac>

Technical Facilities: Channel No. 9 (186-192 MHz). Authorized power: 46.8-kw visual, 8.33-kw aural. Antenna: 500-ft. above av. terrain, 151-ft. above ground, 1451-ft. above sea level.

Transmitter: Ridge approx. 1-mi. N of Farmers Loop Rd., 4.5-mi. from Fairbanks.

Digital Facilities: Channel No. 24 (530-536 MHz). Power: 69-kw max. visual. Antenna: 535-ft. above av. terrain, 79-ft. above ground, 1378-ft. above sea level.

Transmitter: Bender Mountain, off Farmer's Loop & Ski Boot Hill Rds.

FCC Digital File Number: BPEDT-20000428ADB (pending).

Note: Latitude and longitude coordinates shown are based on the North American Datum of 1927 (NAD 27) as currently required by the Mass Media Bureau of the FCC.

Satellite Earth Station: Vertex, 8.2-meter Ku-band.

FM Affiliate: KUAC-FM, 38.0-kw, 89.9 MHz (No. 210), 1,660-ft.

News Services: AP, APRN, NPR.

Ownership: U. of Alaska.

Began Operation: December 22, 1971.

Personnel:

Jerry Brigham, General Manager.

Robert Hannon, Program Coordinator.

Willy Forgue, Chief Engineer.

Pam Phillips, Business Manager.

Judy Carpenter, Development Director.

KT00-TV Juneau Ch. 3

Licensee: Capital Community Broadcasting Inc., 360 Egan Dr., Juneau, AK 99801.

Studio: 360 Egan Dr., Juneau, AK 99801.

Phone: 907-586-1670. Fax: 907-586-3612.

E-mail: kt00@juneau.com **Web Site:** <http://www.kt00.org>

Technical Facilities: Channel No. 3 (60-66 MHz). Authorized power: 2.45-kw visual, 0.49-kw aural. Antenna: 1016-ft. above av. terrain, 259-ft. above ground, 308-ft. above sea level.

Transmitter: Federal Bldg., 9th & Glacier Ave., Juneau.

Digital Facilities: Channel No. 6 (82-88 MHz). Power: 0.75-kw visual. Antenna: 1063-ft. above av. terrain, 2005-ft. above ground, 249-ft. above sea level.

Transmitter: Federal Bldg., 9th & Glacier Aves.

FCC Digital File Number: BPEDT-20000427ACM (pending).

Note: Latitude and longitude coordinates shown are based on the North American Datum of 1927 (NAD 27) as currently required by the Mass Media Bureau of the FCC.

Satellite Earth Station: Vertex, 6.1-meter.

FM Affiliate: KTOO-FM, 2.4-kw, 104.3 MHz (No. 282).

News Service: AP.

Ownership: Capital Community Broadcasting Inc.; Rosemary Alexander, Chmn.; Dianne Lindback, Vice-Chmn.

Began Operation: October 1, 1978.

Represented (legal): Schwartz, Woods & Miller.

Personnel:

Bill Legere, President & General Manager.

Jim Mahan, Station Manager.

Cheryl Levitt, Development Director.

Lori Brotherton, Business Manager.

News Service: AP.

Ownership: Board of Regents for Arizona State U.

Began Operation: January 30, 1961.

Represented (legal): Covington & Burling.

Represented (engineering): Hammett & Edison Inc.

Personnel:

Jill Campbell, General Manager.

Michael Wong, Station Manager & News Director.

John Martinez, Operations Manager.

Michael A. Thomsen, Educational Telecommunications Manager.

Joseph Campbell, Program Manager.

Ray G. Murdock, Business Manager.

Joseph J. Manning, Engineering Manager.

Marianne DePalma, Marketing Manager.

Web Site: <http://www.arizona.edu/~kuat>

Technical Facilities: Channel No. 6 (82-88 MHz). Authorized power: 35.5-kw visual, 3.55-kw aural. Antenna: 3635-ft. above av. terrain, 192-ft. above ground, 8722-ft. above sea level.

Transmitter: Mount Bigelow, 18-mi. NE of Tucson.

FCC Proposed Digital Channel Number: Ch. 30.

Note: Latitude and longitude coordinates shown are based on the North American Datum of 1927 (NAD 27) as currently required by the Mass Media Bureau of the FCC.

Multichannel TV Sound: Stereo only.

Satellite Earth Station: Collins, 10-meter; Rockwell, Scientific-Atlanta receivers.

AM Affiliate: KUAT, 50-kw, 1550 kHz.

FM Affiliate: KUAT-FM, 12.5-kw, 90.5 MHz (No. 213), 3580-ft.

Ownership: U. of Arizona; Dr. Peter Likins, Pres.

Began Operation: March 8, 1959.

Represented (legal): Dow, Lohnes & Albertson PLLC.

Personnel:

Jack Parris, General Manager.

Ronald Stewart, Engineering Director.

Dave Ross, Chief Engineer.

Hector Gonzales, News Director.

Melissa Hays, Development Manager.

Rudy Casillas, Program Manager.

Fran Sherlock, Production Manager.

Mike Serres, Promotion & Marketing Director.

Amy Goodwin, Business Manager.

Catherine Correia, Business Development Specialist.

FCC Digital File Number: BPEDT-20000428ACT (pending).

Note: Latitude and longitude coordinates shown are based on the North American Datum of 1927 (NAD 27) as currently required by the Mass Media Bureau of the FCC.

Satellite Earth Stations: In operation.

News Service: PBS.

Ownership: Arkansas ETV Commission.

Began Operation: October 2, 1976.

Personnel: See KETS, Little Rock.

KAFT Fayetteville Ch. 13

Licensee: Arkansas ETV Commission, 350 S. Donaghey St., Box 1250, Conway, AR 72033.

Studio: See KETS, Little Rock.

Phones: 501-682-2386; 501-450-1727. **Fax:** 501-682-4122.

Web Site: <http://www.aetrn.org>

Technical Facilities: Channel No. 13 (210-216 MHz). Authorized power: 316-kw visual, 31.6-kw aural. Antenna: 1680-ft. above av. terrain, 1138-ft. above ground, 3449-ft. above sea level.

Transmitter: 5.7-mi. NE of Winslow.

Digital Facilities: Channel No. 45 (656-662 MHz). Power: 1000-kw max. visual. Antenna: 1602-ft. above av. terrain, 1080-ft. above ground.

FCC Digital File Number: BPEDT-20000428ACH (pending).

Note: Latitude and longitude coordinates shown are based on the North American Datum of 1927 (NAD 27) as currently required by the Mass Media Bureau of the FCC.

Satellite Earth Stations: In operation.

News Service: PBS.

Ownership: Arkansas ETV Commission.

Began Operation: September 18, 1976.

Personnel: See KETS, Little Rock.

KTEJ Jonesboro Ch. 19

Licensee: Arkansas ETV Commission, 350 S. Donaghey St., Box 1250, Conway, AR 72033.

Studio: See KETS, Little Rock.

Phones: 501-682-2386; 501-450-1727. **Fax:** 501-682-4122. **Web Site:** <http://www.aetrn.org>

Technical Facilities: Channel No. 19 (500-506 MHz). Authorized power: 1232-kw max. visual, 123-kw max. aural. Antenna: 1020-ft. above av. terrain, 945-ft. above ground, 1345-ft. above sea level.

Transmitter: 1.6-mi. E of Bono, AR.

Arizona

KAET Phoenix Ch. 8

Licensee: Arizona Board of Regents, Arizona State U., Tempe, AZ 85287-1405.

Studio: Stauffer Communications Arts Bldg., Tempe, AZ 85281.

Mailing Address: Arizona State U., Stauffer Communications Arts Bldg., Tempe, AZ 85287-1405.

Phone: 602-965-3506. **Fax:** 602-965-1000.

E-mail: kaet@asu.edu **Web Site:** <http://www.kaet.asu.edu>

Technical Facilities: Channel No. 8 (180-186 MHz). Authorized power: 316-kw visual, 47.4-kw aural. Antenna: 1756-ft. above av. terrain, 308-ft. above ground, 2953-ft. above sea level.

Transmitter: South Mountain, 5-mi. S of Phoenix.

Digital Facilities: Channel No. 29 (560-566 MHz). Power: 707-kw max. visual. Antenna: 1729-ft. above av. terrain, 243-ft. above ground, 2927-ft. above sea level.

Transmitter: Phoenix South Mountain Park, 7.4-mi. S of Phoenix.

FCC Digital File Number: BPEDT-981222KE. Granted: June 25, 1999.

Note: Latitude and longitude coordinates shown are based on the North American Datum of 1927 (NAD 27) as currently required by the Mass Media Bureau of the FCC.

Multichannel TV Sound: Stereo and separate audio program.

Satellite Earth Stations: Collins, 10-meter; Simulcast, 5-meter; Collins, Microdyne receivers.

KUAS-TV Tucson Ch. 27

Licensee: Arizona Board of Regents, U. of Arizona, Room 255, Modern Languages Bldg., Tucson, AZ 85721.

Studio: Modern Languages Bldg., U. of Arizona, Tucson, AZ 85721.

Phone: 602-621-7365. **Fax:** 602-621-9105.

Web Site: <http://www.arizona.edu/~kuat>

Technical Facilities: Channel No. 27 (548-554 MHz). Authorized power: 30.2-kw max. visual, 3-kw max. aural. Antenna: 573-ft. above av. terrain, 30-ft. above ground, 3125-ft. above sea level.

Transmitter: Tumamoc Hill, Tucson.

FCC Proposed Digital Channel Number: Ch. 28.

Note: Latitude and longitude coordinates shown are based on the North American Datum of 1927 (NAD 27) as currently required by the Mass Media Bureau of the FCC.

Ownership: U. of Arizona; Dr. Peter Likins, Pres.

Began Operation: July 18, 1988.

Represented (legal): Dow, Lohnes & Albertson PLLC.

Personnel: See KUAT-TV, Tucson.

KUAT-TV Tucson Ch. 6

Licensee: Arizona Board of Regents, U. of Arizona, Room 222, Modern Languages Bldg., University of Arizona, Tucson, AZ 85721.

Studio: Modern Languages Bldg., U. of Arizona, Tucson, AZ 85721.

Phone: 520-621-5828. **Fax:** 520-621-3360.

Arkansas

KETG Arkadelphia Ch. 9

Licensee: Arkansas ETV Commission, 350 S. Donaghey St., Box 1250, Conway, AR 72033.

Studio: See KETS, Little Rock.

Phones: 501-682-2386; 501-450-1727. **Fax:** 501-682-4122.

Web Site: <http://www.aetrn.org>

Technical Facilities: Channel No. 9 (186-192 MHz). Authorized power: 316-kw visual, 31.6-kw aural. Antenna: 1066-ft. above av. terrain, 1110-ft. above ground, 1340-ft. above sea level.

Transmitter: 2-mi. SE of Gurdon.

Digital Facilities: Channel No. 35 (596-602 MHz). Power: 937-kw max. visual. Antenna: 1005-ft. above av. terrain, 1047-ft. above ground.

Arkansas—Public/ETV Stations

Digital Facilities: Channel No. 20 (506-512 MHz). Power: 50-kw max. visual. Antenna: 987-ft. above av. terrain, 936-ft. above ground.

FCC Digital File Number: BPEDT-20000428ACN (pending).

Note: Latitude and longitude coordinates shown are based on the North American Datum of 1927 (NAD 27) as currently required by the Mass Media Bureau of the FCC.

Satellite Earth Stations: In operation.

News Service: PBS.

Ownership: Arkansas ETV Commission.

Began Operation: May 1, 1976.

Personnel: See KETS, Little Rock.

KETS Little Rock Ch. 2

Licensee: Arkansas ETV Commission, 350 S. Donaghey St., Box 1250, Conway, AR 72033.

Studio: 350 S. Donaghey St., Conway, AR 72032.

Phones: 501-682-2386; 501-450-1727. Fax: 501-682-4122.

Web Site: <http://www.aetn.org>

Technical Facilities: Channel No. 2 (54-60 MHz). Authorized power: 100-kw visual, 10-kw aural. Antenna: 1781-ft. above av. terrain, 1775-ft. above ground, 2047-ft. above sea level.

Transmitter: U.S. Hwy. 65, 2-mi. N of Redfield.

Digital Facilities: Channel No. 47 (668-674 MHz). Power: 1000-kw max. visual. Antenna: 1781-ft. above av. terrain, 1729-ft. above ground.

FCC Digital File Number: BPEDT-20000428ACE (pending).

Note: Latitude and longitude coordinates shown are based on the North American Datum of 1927 (NAD 27) as currently required by the Mass Media Bureau of the FCC.

News Service: PBS.

Ownership: Arkansas ETV Commission.

Began Operation: December 4, 1966.

Represented (legal): Dow, Lohnes & Albertson PLLC.

Personnel:

Susan Howarth, Executive Director.

Allen Weatherly, Deputy Director.

Susan Zenick, Learning Services Director.

Gary Schultz, Engineering Director.

Donna Smith, Finance & Administration Director.

Kathy Atkinson, Program Director.

Carole Adornette, Production Director.

Ron Johnson, Communications Director.

Mike McCullars, Research Director.

Kathleen Stafford, Operations Director.

KEMV Mountain View Ch. 6

Licensee: Arkansas ETV Commission, 350 S. Donaghey St., Box 1250, Conway, AR 72033.

Studio: See KETS, Little Rock.

Phones: 501-682-2386; 501-450-1727. Fax: 501-682-4122.

Web Site: <http://www.aetn.org>

Technical Facilities: Channel No. 6 (82-88 MHz). Authorized power: 100-kw visual, 10-kw aural. Antenna: 1390-ft. above av. terrain, 995-ft. above ground, 2515-ft. above sea level.

Transmitter: 1.5-mi. NNE of Fox.

Digital Facilities: Channel No. 35 (596-602 MHz). Power: 1000-kw max. visual. Antenna: 1346-ft. above av. terrain, 952-ft. above ground.

FCC Digital File Number: BPEDT-20000428ACI (pending).

Note: Latitude and longitude coordinates shown are based on the North American Datum of 1927 (NAD 27) as currently required by the Mass Media Bureau of the FCC.

Satellite Earth Stations: In operation.

News Service: PBS.

Ownership: Arkansas ETV Commission.

Began Operation: November 16, 1980.

Personnel: See KETS, Little Rock.

KLEP Newark Ch. 17

Licensee: Newark Public Schools, 1500 N. Hill St., Newark, AR 72562.

Studio: 1500 N. Hill, Newark, AR 72562.

Phone: 501-799-8691.

Technical Facilities: Channel No. 17 (488-494 MHz). Authorized power: 14.9-kw max. visual, 1.49-kw max. aural. Antenna: 530-ft. above av. terrain, 455-ft. above ground, 848-ft. above sea level.

Transmitter: Hwy. 233, 1.5-mi. N of Newark.

FCC Proposed Digital Channel Number: Ch. 27.

Note: Latitude and longitude coordinates shown are based on the North American Datum of 1927 (NAD 27) as currently required by the Mass Media Bureau of the FCC.

Ownership: Newark Public Schools.

Began Operation: June 17, 1985.

Represented (engineering): E. Harold Munn Jr. & Associates Inc.

Personnel:

Fred Ahlborn, General Manager.

California

KBSV Ceres Ch. 23

Licensee: BET-NAHRAN Inc., Box 4116, Modesto, CA 95352.

Studio: 3119 S. Central Ave., Ceres, CA 95307.

Mailing Address: BET-NAHRAN Inc., Box 4116, Modesto, CA 95352.

Phones: 209-522-3229; 209-575-2595. Fax: 209-538-2795.

Technical Facilities: Channel No. 23 (524-530 MHz). Authorized power: 15-kw visual. Antenna: 154-ft. above av. terrain, 157-ft. above ground, 246-ft. above sea level.

Transmitter: 3111 S. Central Ave., Ceres.

FCC Proposed Digital Channel Number: Ch. 15.

Note: Latitude and longitude coordinates shown are based on the North American Datum of 1927 (NAD 27) as currently required by the Mass Media Bureau of the FCC.

Ownership: BET-NAHRAN Inc.

Began Operation: April 14, 1996.

Personnel:

Sargon Dadeshe, General Manager.

Calvin Snow, Chief Engineer.

KRCB Cotati Ch. 22

Licensee: Rural California Broadcasting Corp., 5850 Labath Ave., Rohnert Park, CA 94928.

Studio: 5850 Labath Ave., Rohnert Park, CA 94928.

Phone: 707-585-8522.

E-mail: nancy_dobbs@krcb.pbs.org

Technical Facilities: Channel No. 22 (518-524 MHz). Authorized power: 68.2-kw max. visual, 6.82-kw max. aural. Antenna: 1928-ft. above av. terrain, 76-ft. above ground, 2520-ft. above sea level.

Transmitter: Sonoma Mountain Rd., 3.1-mi. WSW of Glen Ellen.

Digital Facilities: Channel No. 23 (524-530 MHz). Power: 306-kw max. visual. Antenna: 2036-ft. above av. terrain, 160-ft. above ground.

FCC Digital File Number: BPEDT-20000501AGU (pending).

Note: Latitude and longitude coordinates shown are based on the North American Datum of 1927 (NAD 27) as currently required by the Mass Media Bureau of the FCC.

Satellite Earth Station: SatCom, 7-meter C-band; Scientific-Atlanta receivers.

Ownership: Rural California Broadcasting Corp.; Howard Nurse, Pres.; Susan Nix, V.P.; Terry Sterling, Secy.; Alice Gunn, Treas.

Began Operation: December 2, 1984.

Personnel:

Nancy Dobbs, President & Chief Executive Officer.

Karin Iwata, Program Manager.

John Thompson, Production Manager.

John Davis, Sales Manager.

Larry Stratton, Chief Engineer.

KEET Eureka Ch. 13

Licensee: Redwood Empire Public TV Inc., Box 13, Eureka, CA 95502.

Studio: 7246 Humboldt Hill Rd., Eureka, CA 95501.

Mailing Address: Box 13, Eureka, CA 95502.

Phone: 707-445-0813.

E-mail: keet@humboldt1.com **Web Site:** <http://http://www.keet.org>

Technical Facilities: Channel No. 13 (210-216 MHz). Authorized power: 181.2-kw visual, 16.4-kw aural. Antenna: 1690-ft. above av. terrain, 300-ft. above ground, 2989-ft. above sea level.

Transmitter: Barry Ridge, 10.8-mi. SE of Eureka.

Digital Facilities: Channel No. 11 (198-204 MHz). Power: 40-kw visual. Antenna: 1803-ft. above av. terrain, 419-ft. above ground.

FCC Digital File Number: BPEDT-20000424AAB. Granted: May 1, 2000.

Note: Latitude and longitude coordinates shown are based on the North American Datum of 1927 (NAD 27) as currently required by the Mass Media Bureau of the FCC.

Multichannel TV Sound: Stereo and separate audio program.

Satellite Earth Stations: Vertax, 4.5-meter Ku-band; Winegard, 3.5-meter Ku & C-band; Collins receivers.

Ownership: Redwood Empire Public TV Inc.

Began Operation: April 14, 1969.

Personnel:

Ronald Schoenherr, General Manager.

Karen Barnes, Assistant Manager & Programming Director.

Joel M. Householder, Engineering Director.

Amanda Tobin Schleaf, Promotion Director.

Monique Belanger, Business Manager.

Jan Kraepellen, Production Manager.

KVPT Fresno Ch. 18

Licensee: Valley Public Television Inc., 1544 Van Ness Ave., Fresno, CA 93721.

Studio: 1544 Van Ness Ave., Fresno, CA 93721.
Phone: 559-266-1800. **Fax:** 559-650-1880.
E-mail: info@kvpt.org **Web Site:** http://www.kvpt.org

Technical Facilities: Channel No. 18 (494-500 MHz). Authorized power: 562-kw visual, 112-kw aural. Antenna: 2220-ft. above av. terrain, 245-ft. above ground, 3641-ft. above sea level.

Transmitter: Bear Mountain, 28-mi. E of Fresno.

Digital Facilities: Channel No. 40 (626-632 MHz). Power: 250-kw max. visual. Antenna: 2290-ft. above av. terrain, 220-ft. above ground.

FCC Digital File Number: BPEDT-20000425AAG (pending).

Note: Latitude and longitude coordinates shown are based on the North American Datum of 1927 (NAD 27) as currently required by the Mass Media Bureau of the FCC.

Multichannel TV Sound: Stereo only.

Satellite Earth Station: Andrew, 10-meter C-band; Standard Communications receivers.

Ownership: Valley Public Television Inc.; Ruth Klein, Chmn.

Began Operation: April 10, 1977.

Represented (legal): Fletcher, Heald & Hildreth PLC.

Personnel:

- Colin Dougherty, General Manager.
- Paula Castadio, Station Manager & Acting Development Director.
- Rodger Hixon, Chief Engineer.
- Therese Frey, Finance Director.
- Bob Tyrcha, Sr. Producer.
- Michael Stauff, Operations Manager.
- Deborah Sanders, Traffic & Continuity Director.

KOCE-TV
Huntington Beach
Ch. 50

Licensee: Board of Trustees, Coast Community College District, 1370 Adams Ave., Costa Mesa, CA 92626.

Studio: 15751 Gothard St., Box 2476, Huntington Beach, CA 92647.

Phone: 714-895-5623. **Fax:** 714-895-0852.
Web Site: http://www.cccd@koce.edu

Technical Facilities: Channel No. 50 (686-692 MHz). Authorized power: 5010-kw max. visual, 501-kw max. aural. Antenna: 1083-ft. above av. terrain, 230-ft. above ground, 1516-ft. above sea level.

Transmitter: 16700 Skyline Dr., La Habra Heights.

Digital Facilities: Channel No. 48 (674-680 MHz). Power: 200-kw max. visual. Antenna: 3133-ft. above av. terrain, 358-ft. above ground, 6056-ft. above sea level.

FCC Digital File Number: BPEDT-19991101AKY (pending).

Note: Latitude and longitude coordinates shown are based on the North American Datum of 1927 (NAD 27) as currently required by the Mass Media Bureau of the FCC.

Satellite Earth Stations: Andrew, 10-meter C-band; Vertex, 4.7-meter Ku-band; Standard Communications receivers.

Ownership: Coast Community College District.

Began Operation: November 20, 1972.

Represented (legal): Tierney & Swift.

Represented (engineering): Hammett & Edison Inc.

Personnel:

- Mel Rogers, President & General Manager.
- Bruce Reed, Vice President & Station Manager.
- Roberta Smith, Program Director.
- Jude Schaefer, Promotion Director.
- Rochelle McReynolds, Major Gifts & Grants Director.
- Donald J. Sinex, Chief Engineer.
- Diane Halke, Viewer Services Director.

KCET
Los Angeles
Ch. 28

Licensee: Community TV of Southern California, 4401 Sunset Blvd., Los Angeles, CA 90027.

Studio: 4401 Sunset Blvd., Los Angeles, CA 90027.

Phone: 323-666-6500. **Fax:** 323-665-6067.

Web Site: http://www.kcet.org

Technical Facilities: Channel No. 28 (554-560 MHz). Authorized power: 2450-kw max. & 148-kw horizontal visual, 240-kw max. & 14.8-kw horizontal aural. Antenna: Directional, 3040-ft. above av. terrain, 363-ft. above ground, 6022-ft. above sea level.

Transmitter: Mount Wilson.

Digital Facilities: Channel No. 59 (740-746 MHz). Power: 190-kw max. visual. Antenna: 2995-ft. above av. terrain, 285-ft. above ground, 5945-ft. above sea level.

Transmitter: 47 Audio Rd., Mount Wilson antenna farm, 15.5-mi. NE of Los Angeles.

FCC Digital File Number: BPEDT-980529KF. **Granted:** September 15, 1998.

Note: Latitude and longitude coordinates shown are based on the North American Datum of 1927 (NAD 27) as currently required by the Mass Media Bureau of the FCC.

Multichannel TV Sound: Stereo and separate audio program.

Satellite Earth Stations: Andrew, 10-meter C-band; Hughes, 5-meter C-band; Collins, Hughes, Rockwell receivers.

Ownership: Community TV of Southern California; Michael J. Connell, Chmn.

Began Operation: September 28, 1964.

Represented (legal): Arnold & Porter.

Represented (engineering): Hammett & Edison Inc.

Personnel:

- Al Jerome, President & Chief Executive Officer.
- Deborah A. Hinton, Vice President, Business Development & Chief Financial Officer.
- Donald Youps, Executive Vice President & Chief Operating Officer.

Nancy Rishagen, Senior Vice President, Development & Marketing.

Susan Reardon, Senior Vice President & General Counsel.

David Crippens, Senior Vice President, Education.

Mare Mazur, Senior Vice President, Production & Programming.

Barbara Goen, Senior Vice President, Communications.

Peter Rodriguez, Vice President, Government & Community Relations.

Lou Nunez-Burgess, Vice President, Human Resources.

Horace Scott, Vice President, Engineering & Operations.

Val Zavala, Vice President, News & Public Affairs.

Jerry Blatt, Program Marketing Director.

Jacqueline Kane, Broadcasting Director.

Bill Burroughs, Engineering & Operations Director.

KLCS
Los Angeles
Ch. 58

Licensee: Los Angeles Unified School District, Box 3307, Los Angeles, CA 90051.

Studio: 1061 W. Temple St., Los Angeles, CA 90012.

Phone: 213-625-6958. **Fax:** 213-481-1019.

Web Site: http://www.pbs.org/kcls

Technical Facilities: Channel No. 58 (734-740 MHz). Authorized power: 1910-kw max. & 550-kw horizontal visual, 110-kw horizontal aural. Antenna: 2870-ft. above av. terrain, 180-ft. above ground, 5836-ft. above sea level.

Transmitter: Mount Wilson.

FCC Proposed Digital Channel Number: Ch. 41.

Note: Latitude and longitude coordinates shown are based on the North American Datum of 1927 (NAD 27) as currently required by the Mass Media Bureau of the FCC.

Satellite Earth Stations: In operation; Scientific-Atlanta receivers.

Ownership: Los Angeles City Board of Education.

Began Operation: November 5, 1973.

Represented (legal): Cohn & Marks.

Personnel:

- Janalyn W. Glymph, General Manager.
- John Russell, Chief Engineer.
- Sabrina Fair Thomas, Programming Director.
- Bara Shwabessy, Business Manager.
- Sharon Peek-Lewis, Development Director.

KIXE-TV
Redding
Ch. 9

Licensee: Northern California Educational TV Assn. Inc., 603 N. Market St., Redding, CA 96003.

Studio: 603 N. Market St., Redding, CA 96003.

Mailing Address: Box 9, Redding, CA 96099.

Phone: 530-243-5493. **Fax:** 530-243-7443.

E-mail: myrontisdell@kixe.pbs.org

Technical Facilities: Channel No. 9 (186-192 MHz). Authorized power: 115-kw visual, 12-kw aural. Antenna: 3600-ft. above av. terrain, 100-ft. above ground, 6200-ft. above sea level.

Transmitter: Shasta-Bally Mountain, 13-mi. W of Redding.

FCC Proposed Digital Channel Number: Ch. 18.

Note: Latitude and longitude coordinates shown are based on the North American Datum of 1927 (NAD 27) as currently required by the Mass Media Bureau of the FCC.

Satellite Earth Stations: Andrew, 10-meter C-band; Vertex, 7.5-meter Ku-band; General Instrument, Standard Communications receivers.

Ownership: Northern California Educational TV Assn. Inc.; Sherry Caldwell, Chmn. & Pres.

Began Operation: October 5, 1964.

Represented (legal): Schwartz, Woods & Miller.

Personnel:

- Myron Tisdell, General Manager.
- Chris Verrill, General Sales Manager.
- Nancy Tucker, Business Manager.
- Brian Anderson, Chief Engineer.

KVIE
Sacramento-Stockton
Ch. 6

Licensee: KVIE Inc., Box 6, Sacramento, CA 95812-0006.

Studio: 2595 Capitol Oaks Dr., Sacramento, CA 95833.

Mailing Address: Box 6, Sacramento, CA 95812-0006.

Phone: 916-929-5843. **Fax:** 916-929-7215.

California—Public/ETV Stations

E-mail: member@kvie.org

Technical Facilities: Channel No. 6 (82-88 MHz). Authorized power: 100-kw visual, 10-kw aural. Antenna: Circularly polarized, 1861-ft. above av. terrain, 1869-ft. above ground, 1871-ft. above sea level.

Transmitter: 1400 Twin Cities Rd., Walnut Grove.

Digital Facilities: Channel No. 53 (704-710 MHz). Power: 1000-kw max. visual. Antenna: 1857-ft. above av. terrain, 1860-ft. above ground, 1863-ft. above sea level.

Transmitter: 1400 Twin Cities Rd., Walnut Grove.

FCC Digital File Number: BPEDT-981210LB. Granted: January 26, 1999.

Note: Latitude and longitude coordinates shown are based on the North American Datum of 1927 (NAD 27) as currently required by the Mass Media Bureau of the FCC.

Multichannel TV Sound: Stereo and separate audio program.

Satellite Earth Station: Vertex, 4.5-meter Ku-band.

News Service: PBS.

Ownership: KVIE Inc.

Began Operation: February 23, 1959.

Represented (legal): Dow, Lohnes & Albertson PLLC.

Personnel:

David Hesley, Vice President & General Manager.

Jan Tilmon, Executive Director, Production & Programming.

Randy Morgan, Chief Financial Officer.

Margaret Stigers, Program & Broadcast Operations Director.

Debby Everett, Executive Producer, Local Production.

Lou Gallano, Production Manager.

Michael Wall, Engineering Director.

Patricia Callahan, Development Director.

KVCR-TV San Bernardino Ch. 24

Licensee: San Bernardino Community College District, 441 W. 8th St., San Bernardino, CA 92410.

Studio: 701 S. Mount Vernon Ave., San Bernardino, CA 92410.

Phone: 909-888-6511. Fax: 909-885-2116.

E-mail: hometeam@kvcr.pbs.org **Web Site:** <http://www.kvcr.org>

Technical Facilities: Channel No. 24 (530-536 MHz). Authorized power: 1320-kw max. & 991-kw horizontal visual, 131.8-kw max. & 99.1-kw horizontal aural. Antenna: Horizontal, 1670-ft. above av. terrain, 210-ft. above ground, 3134-ft. above sea level.

Transmitter: 10550 Box Springs Mountain Rd., Moreno Valley.

Digital Facilities: Channel No. 26 (542-548 MHz). Power: 50-kw max. visual. Antenna: 1631-ft. above av. terrain, 135-ft. above ground, 3087-ft. above sea level.

Transmitter: 10550 Box Springs Mountain Rd., Moreno Valley.

FCC Digital File Number: BPEDT-20000424ABO (pending).

Note: Latitude and longitude coordinates shown are based on the North American Datum of 1927 (NAD 27) as currently required by the Mass Media Bureau of the FCC.

Satellite Earth Station: Collins, 10-meter; Collins receivers.

FM Affiliate: KVCR, 0.9-kw, 91.9 MHz (No. 220), 154-ft.

News Service: PBS.

Ownership: San Bernardino Community College District; Stephenie Cereceres, Chmn.; Don Averill, Chancellor.

Began Operation: September 11, 1962.

Represented (legal): Richard F. Swift.

Personnel:

Lew Warren, General Manager.

Thomas Guptill, Chief Engineer.

Don Leiffer, Program Coordinator.

Lillian Vasquez, Promotion Director.

Dave Hinman, Development Director.

Al Gendos, Production Manager.

KPBS San Diego Ch. 15

Licensee: Board of Trustees, The California State U., for San Diego State U.,

Studio: San Diego State U., San Diego, CA 92182.

Mailing Address: San Diego State U., 5200 Campanile Dr., San Diego, CA 92182.

Phone: 619-594-1515. Fax: 619-265-6417.

E-mail: letters@kpbs.org **Web Site:** <http://www.kpbs.org>

Technical Facilities: Channel No. 15 (476-482 MHz). Authorized power: 3020-kw max. visual, 302-kw max. aural. Antenna: 2010-ft. above av. terrain, 224-ft. above ground, 2791-ft. above sea level.

Transmitter: Mount San Miguel, 13-mi. E of San Diego.

Digital Facilities: Channel No. 30 (566-572 MHz). Power: 200-kw max. visual. Antenna: 1988-ft. above av. terrain, 177-ft. above ground, 2736-ft. above sea level.

Transmitter: San Miguel Mountain, 10-mi. ESE of San Diego.

FCC Digital File Number: BPEDT-981125KF. Granted: April 2, 1999.

Note: Latitude and longitude coordinates shown are based on the North American Datum of 1927 (NAD 27) as currently required by the Mass Media Bureau of the FCC.

Multichannel TV Sound: Stereo and separate audio program.

Satellite Earth Stations: Andrew, 10-meter C-band; Anixter-Mark, 5-meter C-band; Comtech, 3.8-meter Ku-band; Collins, Scientific-Atlanta, Standard Communications receivers.

FM Affiliate: KPBS-FM, 1.75-kw, 89.5 MHz (No. 208), 1902-ft.

News Service: AP.

Ownership: California State U. for San Diego State U.

Began Operation: June 25, 1967.

Represented (legal): Dow, Lohnes & Albertson PLLC.

Personnel:

Doug Myrland, General Manager.

Tom Karlo, Operations & Telecommunications Manager.

Michael Flaster, Associate General Manager, Programming.

Horst Bruenjes, Associate General Manager, Administration & Finance.

Stephanie Bergsma, Associate General Manager, Development.

John B. Folsom, Engineering Manager.

William Haight, Chief Engineer.

Patricia Finn, Program Director.

Tamara Charnow, Public Information Director.

Deanna Martin Mackey, Marketing & Communications Manager.

Bruce Bauer, Corporate Development Director.

Bill Bartlett, Development Director.

KMTP-TV San Francisco Ch. 32

Licensee: Minority Television Project Inc., 1504 Bryant St., San Francisco, CA 94103.

Studio: 1504 Bryant St., San Francisco, CA 94103.

Phone: 415-777-3232. Fax: 415-552-3209.

Technical Facilities: Channel No. 32 (578-584 MHz). Authorized power: 1333-kw visual, 132-kw aural. Antenna: 1670-ft. above av. terrain, 980-ft. above ground, 1810-ft. above sea level.

Transmitter: Mount Sutro.

Digital Facilities: Channel No. 32 (578-584 MHz). Power: 500-kw max. visual. Antenna: 1627-ft. above av. terrain, 883-ft. above ground.

FCC Digital File Number: BPEDT-200000501AGF (pending).

Note: Latitude and longitude coordinates shown are based on the North American Datum of 1927 (NAD 27) as currently required by the Mass Media Bureau of the FCC.

Ownership: Minority Television Project/Channel 32.

Began Operation: August 31, 1991.

Personnel:

Booker Wade, General Manager.

Will Washington, Chief Engineer.

John Webber, Program Director.

KQED San Francisco Ch. 9

Licensee: KQED Inc., 2601 Mariposa St., San Francisco, CA 94110-1400.

Studio: 2601 Mariposa St., San Francisco, CA 94110-1400.

Phone: 415-864-2000. Fax: 415-553-2174.

Web Site: <http://www.kqed.org>

Technical Facilities: Channel No. 9 (186-192 MHz). Authorized power: 316-kw visual, 50-kw aural. Antenna: 1670-ft. above av. terrain, 980-ft. above ground, 1810-ft. above sea level.

Transmitter: Mount Sutro, San Francisco.

Digital Facilities: Channel No. 30 (566-572 MHz). Power: 777-kw max. visual. Antenna: 1434-ft. above av. terrain, 702-ft. above ground, 1535-ft. above sea level.

Transmitter: Sutro Tower, One La Avanzada Ave., San Francisco.

FCC Digital File Number: BPEDT-980529KE. Granted: August 14, 1998.

Note: Latitude and longitude coordinates shown are based on the North American Datum of 1927 (NAD 27) as currently required by the Mass Media Bureau of the FCC.

Multichannel TV Sound: Stereo and separate audio program.

Satellite Earth Station: 4.5-meter Ku-band; General Instrument, Standard Components receivers.

FM Affiliate: KQED-FM, 110-kw, 88.5 MHz (No. 203), 1270-ft.

News Service: AP.

Ownership: KQED Inc.; Jerry Falk, Chmn.; Don Fisher, Vice-Chmn.; Kimberly Wright-Violich, Vice-Chmn.; Chuck Forester, Secy.; Anne L. Broome, Treas.

Began Operation: April 2, 1954.

Represented (legal): Dow, Lohnes & Albertson PLLC.

Represented (engineering): Hammett & Edison Inc.

Personnel:

Mary Bitterman, President & Chief Executive Officer.

Joe Bruns, Chief Administrative Officer.

Ray Spellerberg, General Manager.

DeAnne Hamilton, Vice President & Station Manager.

John Boland, Executive Vice President & Chief Operating Officer.

Rich Winefield, KQED Education Network Director.

Jerry Yaffee, Controller.

KTEH**San Jose****Ch. 54**

Licensee: KTEH-TV Foundation, 1585 Schallenberger Rd., San Jose, CA 95131.

Studio: 1585 Schallenberger Rd., San Jose, CA 95131.

Phone: 408-437-5454.

Technical Facilities: Channel No. 54 (710-716 MHz). Authorized power: 661-kw max. visual, 132-kw max. aural. Antenna: 1922-ft. above av. terrain, 137-ft. above ground, 2707-ft. above sea level.

Transmitter: Monument Peak, 10-mi. N of San Jose.

Digital Facilities: Channel No. 50 (686-692 MHz). Power: 126-kw max. visual. Antenna: 2060-ft. above av. terrain, 364-ft. above ground, 2802-ft. above sea level.

Transmitter: KICU-TV Tower, Monument Peak, Alameda County, 11-mi. N of San Jose.

FCC Digital File Number: BPEDT-990122KF (pending).

Note: Latitude and longitude coordinates shown are based on the North American Datum of 1927 (NAD 27) as currently required by the Mass Media Bureau of the FCC.

Ownership: KTEH-TV Foundation; Richard DiNapoli, Chmn.

Began Operation: October 19, 1964.

Represented (legal): Schwartz, Woods & Miller.

Personnel:

Thomas Fanella, President & General Manager.

Dawn Parks, Vice President, Broadcasting.

William Matthews, Vice President, Corporate Development.

Jean Zeller, Vice President, Individual Giving.

Cheryl Walter, Vice President, Finance & Administration.

Karen Roberts, Program Manager.

Michelle Muller, Chief Engineer.

Nancy Baldacci, Traffic Specialist.

KCSM-TV**San Mateo-San Francisco****Ch. 60**

Licensee: San Mateo County Community College District, 1700 W. Hillsdale Blvd., San Mateo, CA 94402.

Studio: 1700 W. Hillsdale Blvd., San Mateo, CA 94402.

Phone: 650-574-6586. Fax: 650-524-6975.

E-mail: info@kcsfm.pbs.org **Web Site:** http://www.kcsfm.org

Technical Facilities: Channel No. 60 (746-752 MHz). Authorized power: 1550-kw visual, 155-kw aural. Antenna: 1210-ft. above av. terrain, 181-ft. above ground, 752-ft. above sea level.

Transmitter: Mount San Bruno, San Francisco.

Digital Facilities: Channel No. 59 (740-746 MHz). Power: 107.3-kw max. visual. Antenna: 1247-ft. above av. terrain, 197-ft. above ground, 1447-ft. above sea level.

Transmitter: 900 Radio Rd., Bldg. 9, Tower 10, Daly City, San Bruno Mountain State Park.

FCC Digital File Number: BPCDT-19990930AAR (pending).

Note: Latitude and longitude coordinates shown are based on the North American Datum of 1927 (NAD 27) as currently required by the Mass Media Bureau of the FCC.

FM Affiliate: KCSM, 14-kw, 91.1 MHz (No. 216), 330-ft.

Ownership: San Mateo County Community College District, Dr. Earl Johnson, Chancellor; Shirley Kelly, Pres.

Began Operation: October 12, 1964.

Represented (legal): Richard Swift, Attourney at Law.

Represented (engineering): Hammett & Edison Inc.

Personnel:

Marilyn Lawrence, General Manager.

Sinclair Crockett, External Affairs Director.

Bonny Atkins, Promotion Director.

Rick Whaley, Underwriting Account Executive.

Beth Colbert, Development Executive.

Katherine Russell, Production Manager.

Jill Azevedo, Business Manager.

Michele Muller, Chief Engineer.

Steve Opson, Program Director.

KNXT**Visalia****Ch. 49**

Licensee: Diocese of Fresno Education Corp., 1550 N. Fresno St., Fresno, CA 93703.

Phone: 209-488-7440. Fax: 209-488-7444.

E-mail: krxd@pacbell.net

Technical Facilities: Channel No. 49 (680-686 MHz). Authorized power: 2150-kw max. visual, 215-kw max. aural. Antenna: 2738-ft. above av. terrain, 170-ft. above ground, 5886-ft. above sea level.

Transmitter: Section 9, R28E, T18S, Visalia.

FCC Proposed Digital Channel Number: Ch. 50.

Note: Latitude and longitude coordinates shown are based on the North American Datum of 1927 (NAD 27) as currently required by the Mass Media Bureau of the FCC.

Satellite Earth Stations: Blonder-Tongue, 3-meter; Comtech, 5-meter; Drake, 3-meter; Scientific-Atlanta, 5-meter; General Instrument receivers.

Ownership: Diocese of Fresno Education Corp.; John T. Steinbock, Pres.

Began Operation: November 2, 1986.

Represented (legal): Kelley, Drye & Warren LLP.

Represented (engineering): Jim Freeman.

Personnel:

Marvin G. Harrison, General Manager.

Bob Dickson, Operations & Engineering Director.

Betty Gerardin, Special Events Coordinator.

Rosa Maria Gendron, Public Affairs Director.

Colorado**KBDI-TV****Broomfield****Ch. 12**

Licensee: Front Range Educational Media Corp., Box 1740, Denver, CO 80201.

Studio: 2900 Welton St., Suite 100, Denver, CO 80205.

Mailing Address: Box 1740, Denver, CO 80201.

Phone: 303-296-1212. Fax: 303-296-6650.

E-mail: channel12@kbdi.pbs.org

Technical Facilities: Channel No. 12 (204-210 MHz). Authorized power: 229-kw visual, 22.9-kw aural. Antenna: 2420-ft. above av. terrain, 66-ft. above ground, 11,496-ft. above sea level.

Transmitter: Squaw Mountain, 4-mi. S of Idaho Springs.

Digital Facilities: Channel No. 38 (614-620 MHz). Power: 1000-kw max. visual. Antenna: 2395-ft. above av. terrain, 39-ft. above ground.

FCC Digital File Number: BPEDT-20000428ACX (pending).

Note: Latitude and longitude coordinates shown are based on the North American Datum of 1927 (NAD 27) as currently required by the Mass Media Bureau of the FCC.

Satellite Earth Station: Prodelin, 4.5-meter C-band; M/A-Corn, Scientific-Atlanta receivers.

Ownership: Front Range Educational Media Corp.; Dr. Willard D. Rowland Jr., Chmn.; Paul Bortz, Vice-Chmn.; Janet Reasoner, Secy.

Began Operation: February 22, 1980.

Represented (legal): Mintz, Levin, Cohn, Ferris, Givovsky & Popeo.

Personnel:

Wick Roland, General Manager.

Kim Johnson, Station Manager.

Kirby McClure, Program Manager.

Paula De Groat, Business Manager.

Paula Roth, Local Sales Manager.

David Cox, Chief Engineer.

Erica Goss, News Director.

Shari Bernson, Promotion Director.

Clyde Dawson, Marketing & Development Director.

Dominic Dezzutti, Production Manager.

KRMA-TV**Denver****Ch. 6**

Licensee: Rocky Mountain Public Broadcasting Network Inc., 1089 Bannock St., Denver, CO 80204.

Studio: 1089 Bannock St., Denver, CO 80204.

Phone: 303-892-6666. Fax: 303-620-5600.

E-mail: info@mpbs.org. **Web Site:** http://www.mpbs.org

Technical Facilities: Channel No. 6 (82-88 MHz). Authorized power: 100-kw visual, 32.7-kw aural. Antenna: 880-ft. above av. terrain, 210-ft. above ground, 7676-ft. above sea level.

Transmitter: 2.5-mi. SW of center of Golden on Lookout Mountain.

Digital Facilities: Channel No. 18 (494-500 MHz). Power: 1000-kw max. visual. Antenna: 1427-ft. above av. terrain, 768-ft. above ground, 8038-ft. above sea level.

Transmitter: 3.7-mi. N 270°E of Pleasant View.

FCC Digital File Number: BPEDT-981023KH. Granted: February 4, 1999.

Note: Latitude and longitude coordinates shown are based on the North American Datum of 1927 (NAD 27) as currently required by the Mass Media Bureau of the FCC.

Multichannel TV Sound: Stereo and separate audio program.

Satellite Earth Stations: Andrew, 10-meter C-band; Comsert, 1.5-meter Ku-band; Collins, General Instrument, Scientific-Atlanta receivers.

Ownership: Rocky Mountain Public Broadcasting Network. Paul Barry, Chmn.; W. W. Grant, Vice-Chmn.

Began Operation: January 30, 1956.

Colorado—Public/ETV Stations

Represented (legal): Dow, Lohnes & Albertson PLLC.

Represented (engineering): Kessler & Gehman Associates Inc.

Personnel:

James Morgese, President & General Manager.

Donna Sanford, Programming Director.

Betsy Baudreau, Development Director.

Linda Rea, Production Director.

Judy Persing, Administration & Finance Director.

Cynthia Hesslin, Executive Producer, Public Affairs.

Bud Rath, Engineering Director.

Tiffany Tyson, Communications Director.

KRMT

Denver
Ch. 41

Licensee: Word of God Fellowship Inc., Box 612066, Dallas, TX 75261-2066.

Studio: 12014 W. 64th Ave., Arvada, CO 80004.

Mailing Address: 12189 W. 64th Ave., Arvada, CO 80004.

Phone: 303-423-4141. **Fax:** 303-424-0571.

Web Site: <http://www.daystartu.net>

Technical Facilities: Channel No. 41 (632-638 MHz). Authorized power: 741-kw max. visual, 74.1-kw max. aural. Antenna: 1153-ft. above av. terrain, 45-ft. above ground, 8010-ft. above sea level.

Transmitter: 0.6-mi. E of Turkey Creek Canyon Rd., near Indian Hills.

Digital Facilities: Channel No. 40 (626-632 MHz). Power: 74.6-kw max. visual. Antenna: 1129-ft. above av. terrain, 151-ft. above ground, 7999-ft. above sea level.

Transmitter: End of South Turkey Creek Rd. Extension.

FCC Digital File Number: BPEDT-20000501AHN (pending).

Note: Latitude and longitude coordinates shown are based on the North American Datum of 1927 (NAD 27) as currently required by the Mass Media Bureau of the FCC.

Satellite Earth Stations: C-band; Paracclipse, 3-meter C-band; Echosphere receivers.

Ownership: Word of God Fellowship Inc.

Began Operation: August 20, 1988. Assignment of license from Colorado Christian U. to Faith Bible Chapel International approved by FCC November 16, 1993. Sale to present owners from Faith Bible Chapel International approved by FCC May 29, 1997.

Personnel:

Ruben Mendez, General Manager.

KRMJ Grand Junction Ch. 18

Licensee: Council for Public TV, 2520 Blichmann Ave., Grand Junction, CO 81505.

Phone: 970-245-1818. **Fax:** 970-255-2900.

E-mail: staff@krmj.pbs.org **Web Site:** <http://www.krmj.org>

Technical Facilities: Channel No. 18 (494-500 MHz). Authorized power: 187.9-kw max. visual. Antenna: 2896-ft. above av. terrain, 104-ft. above ground, 10,006-ft. above sea level.

Transmitter: Grand Mesa, 7-mi. SW of Palisade.

Digital Facilities: Channel No. 17 (488-494 MHz). Power: 50-kw max. visual. Antenna: 2940-ft. above av. terrain, 148-ft. above ground.

FCC Digital File Number: BPEDT-20000501AGR (pending).

Note: Latitude and longitude coordinates shown are based on the North American Datum of 1927 (NAD 27) as currently required by the Mass Media Bureau of the FCC.

Ownership: Rocky Mountain Public Broadcasting Network.

Began Operation: January 1, 1997.

Represented (legal): Dow, Lohnes & Albertson PLLC.

Personnel:

James Morgese, President & General Manager.

Dan Flenniken, Station Manager.

Joe McGee, Chief Engineer.

Donna Sanford, Program Director.

Greg Mikolaj, Production Coordinator.

KTSC Pueblo-Colorado Springs Ch. 8

Licensee: Rocky Mountain Public Broadcasting Network Inc., 1089 Bannock St., Denver, CO 80204-9972.

Studio: 2200 Bonforte Blvd., Pueblo, CO 81001-4901.

Phone: 303-543-8800.

Technical Facilities: Channel No. 8 (180-186 MHz). Authorized power: 233-kw visual. Antenna: 2387-ft. above av. terrain, 315-ft. above ground, 9725-ft. above sea level.

Transmitter: SW of Colorado Springs, atop Cheyenne Mountain.

Digital Facilities: Channel No. 26 (542-548 MHz). Power: 1000-kw max. visual. Antenna: 2293-ft. above av. terrain, 253-ft. above ground.

FCC Digital File Number: BPEDT-20000501AGQ (pending).

Note: Latitude and longitude coordinates shown are based on the North American Datum of 1927 (NAD 27) as currently required by the Mass Media Bureau of the FCC.

Satellite Earth Station: Collins, 10-meter; Rockwell receivers.

Ownership: Rocky Mountain Public Broadcasting Network.

Began Operation: February 3, 1971. Sale to present owner by University of Southern Colorado approved by FCC February 3, 2000.

Personnel:

Gregory B. Sinn, General Manager.

Tom Aube, Chief Engineer.

Joni Hivitz, Development Specialist.

Sean Patrick Anglum, Promotion Director.

Ron Weekes, Production Supervisor.

Charles Barker, Traffic Manager.

Connecticut

WEDW Bridgeport Ch. 49

(Satellite of WEDH, Hartford)

Licensee: Connecticut Public Television & Radio, 240 New Britain Ave., Hartford, CT 06106.

Studio: See WEDH, Hartford.

Phone: 860-278-5310. **Fax:** 860-278-2157.

Web Site: <http://www.wedh.pbs.org>

Technical Facilities: Channel No. 49 (680-686 MHz). Authorized power: 1950-kw max. visual. Antenna: 730-ft. above av. terrain, 476-ft. above ground, 1007-ft. above sea level.

Transmitter: Booth Hill, 6.9-mi. N of Bridgeport center.

Digital Facilities: Channel No. 52 (698-704 MHz). Power: 50-kw max. visual. Antenna: 620-ft. above av. terrain, 367-ft. above ground.

FCC Digital File Number: BPEDT-20000419AAAT (pending).

Note: Latitude and longitude coordinates shown are based on the North American Datum of 1927 (NAD 27) as currently required by the Mass Media Bureau of the FCC.

Multichannel TV Sound: Stereo and separate audio program.

Satellite Earth Stations: In operation. Transmit/receive; Vertex, 8.2-meter Ku-band; Scientific-Atlanta receivers.

News Service: AP.

Ownership: Connecticut Public Television & Radio.

Began Operation: December 17, 1967.

Personnel: See WEDH, Hartford, CT.

WEDH Hartford Ch. 24

(Operates satellite
WEDW, Hartford)

Licensee: Connecticut Public Television & Radio, 240 New Britain Ave., Hartford, CT 06106.

Studio: 240 New Britain Ave., Hartford, CT 06106.

Branch Office: 1307 Atlantic St., Stamford, CT 06901-3524.

Phones: 860-278-5310; 203-965-0440. **Fax:** 860-278-2157.

Web Site: <http://www.wedh.pbs.org>

Technical Facilities: Channel No. 24 (530-536 MHz). Authorized power: 813-kw max. & 692-kw horizontal visual, 813-kw max. & 69.2-kw horizontal aural. Antenna: 860-ft. above av. terrain, 455-ft. above ground, 1165-ft. above sea level.

Transmitter: Deercliff Rd., Avon.

Digital Facilities: Channel No. 32 (578-584 MHz). Power: 200-kw max. visual. Antenna: 1447-ft. above av. terrain, 1050-ft. above ground, 1772-ft. above sea level.

Transmitter: Rattlesnake Mountain, U.S. Rte. 6, Farmington.

FCC Digital File Number: BPEDT-990113KG (pending).

Note: Latitude and longitude coordinates shown are based on the North American Datum of 1927 (NAD 27) as currently required by the Mass Media Bureau of the FCC.

Multichannel TV Sound: Stereo and separate audio program.

Satellite Earth Stations: Transmit/receive Vertex, 8.2-meter Ku-band; Collins, 4.5-meter C-band; Collins, Standard Communications receivers.

Ownership: Connecticut Public Television & Radio. Laura Lee Simon, Chmn.; Meg Sakellarides, Chief Financial Officer.

Began Operation: October 1, 1962.

Represented (legal): Schwartz, Woods & Miller.

Personnel:

Jerry Franklin, President & Chief Executive Officer.

Steve Futernick, Senior Vice President, Community Development.

Larry Rifkin, Executive Vice President, Programming.

Donna Collins, Vice President, Program Marketing.

Jay Whitsett, Vice President, Broadcast Operations & Production Services.

WEDY New Haven Ch. 65

Licensee: Connecticut Public Television & Radio, 240 New Britain Ave., Hartford, CT 06106.

Delaware

**WDPB
Seaford
Ch. 64**

Licensee: WHYH Inc., 625 Orange St., Wilmington, DE 19805.

Studio: See WHYH-TV, Wilmington.

Phone: 302-888-1200. Fax: 302-575-0346.

Web Site: <http://www.whyy.org>

Technical Facilities: Channel No. 64 (770-776 MHz). Authorized power: 191-kw max. visual, 19.1-kw max. aural. Antenna: 650-ft. above av. terrain, 657-ft. above ground, 666-ft. above sea level.

Transmitter: 6.9-mi. N of Laurel Airport on Virginia Ave., Seaford.

FCC Proposed Digital Channel Number: Ch. 44.

Note: Latitude and longitude coordinates shown are based on the North American Datum of 1927 (NAD 27) as currently required by the Mass Media Bureau of the FCC.

Ownership: WHYH Inc.

Began Operation: December 4, 1981. Assignment of license from Delaware Citizens Committee to WHYH Inc. approved by FCC February 28, 1986.

Represented (legal): Schwartz, Woods & Miller.

Personnel: See WHYH-TV, Wilmington, DE.

**WHYY-TV
Wilmington
Ch. 12**

Licensee: WHYH Inc., 150 N. 6th St., Philadelphia, PA 19106.

Studios: 625 Orange St., Wilmington, DE 19801; 150 N. 6th St., Philadelphia, PA 19106.

Phones: 215-351-1200; 302-888-1200. Fax: 215-351-0398.

E-mail: talkback@whyy.org **Web Site:** <http://www.whyy.org>

Technical Facilities: Channel No. 12 (204-210 MHz). Authorized power: 309-kw visual, 30.9-kw aural. Antenna: 965-ft. above av. terrain, 958-ft. above ground, 1181-ft. above sea level.

Transmitter: Roxborough Antenna Farm, Domino Lane & Umbria Ave., Philadelphia.

Proposed Digital File Number: Ch. 55.

Note: Latitude and longitude coordinates shown are based on the North American Datum of 1927 (NAD 27) as currently required by the Mass Media Bureau of the FCC.

Multichannel TV Sound: Stereo and separate audio program.

Satellite Earth Stations: ChannelMaster, 4-meter C-band; Collins, 10-meter Ku & C-band; ChannelMaster, Standard Communications receivers.

Studio: See WEDH, Hartford.

Phone: 860-278-5310. Fax: 860-244-9624.

Web Site: <http://www.wedh.pbs.org>

Technical Facilities: Channel No. 65 (776-782 MHz). Authorized power: 7.87-kw max. & 4.47-kw horizontal visual, 0.89-kw max. & 0.5-kw horizontal aural. Antenna: 270-ft. above av. terrain, 102-ft. above ground, 340-ft. above sea level.

Transmitter: East Rock Park, New Haven.

Digital Facilities: Channel No. 39 (620-626 MHz). Power: 100-kw max. visual. Antenna: 299-ft. above av. terrain, 98-ft. above ground.

FCC Digital File Number: BPEDT-20000419AAS (pending).

Note: Latitude and longitude coordinates shown are based on the North American Datum of 1927 (NAD 27) as currently required by the Mass Media Bureau of the FCC.

Satellite Earth Stations: Transmit/receive Vertex, 8.2-meter Ku-band; Collins, 4.5-meter C-band; Collins, Standard Communications receivers.

Ownership: Connecticut Public Television & Radio.

Began Operation: December 1, 1974.

Personnel: See WEDH, Hartford, CT.

**WEDN
Norwich
Ch. 53**

Licensee: Connecticut Public Television & Radio, 240 New Britain Ave., Hartford, CT 06106.

Studio: See WEDH, Hartford.

Phone: 860-278-5310. Fax: 860-244-9624.

Technical Facilities: Channel No. 53 (704-710 MHz). Authorized power: 801.64-kw max. & 737.86-kw horizontal visual, 80.16-kw max. & 73.78-kw horizontal aural. Antenna: 680-ft. above av. terrain, 460-ft. above ground, 995-ft. above sea level.

Transmitter: 3.2-mi. S of Fitchville.

Digital Facilities: Channel No. 45 (656-662 MHz). Power: 200-kw max. visual. Antenna: 630-ft. above av. terrain, 423-ft. above ground.

FCC Digital File Number: BPEDT-20000202AAG (pending).

Note: Latitude and longitude coordinates shown are based on the North American Datum of 1927 (NAD 27) as currently required by the Mass Media Bureau of the FCC.

Multichannel TV Sound: Stereo and separate audio program.

Satellite Earth Stations: Transmit/receive Collins, 10-meter; Collins, 4.5-meter; Vertex, 8.2-meter Ku-band; Collins, Standard Communications receivers.

Ownership: Connecticut Public Television & Radio.

Began Operation: March 5, 1967.

Personnel: See WEDH, Hartford.

FM Affiliate: WHYH-FM, 13.5-kw, 90.9 MHz (No. 215), 1131-ft.

News Service: AP.

Ownership: WHYH Inc. Daniel Promisio, Chmn.; William J. Marrazzo, Pres.; Francis Van Kirk, Secy.; Thomas Ciconete Jr, Treas.

Began Operation: September 12, 1963.

Represented (legal): Schwartz, Woods & Miller.

Personnel:

William J. Marrazzo, President.

Robert C. Altman, Senior Vice President, Marketing & Development.

William Osborne, Vice President, Community Development.

Nessa Forman, Vice President, Communications.

Kate Shackelford, Vice President, Finance.

David A. Othmer, Vice President & Station Manager.

William Weber, Vice President, Technology & Engineering Administration.

Harold M. Parsons Jr., Operations Manager.

Arthur Ellis, Associate Public Information Director.

John C. Doran, Chief Engineer.

Cindy Balan, News Director.

William Coger, Controller.

Robyn Goldman, Media Services Director.

1927 (NAD 27) as currently required by the Mass Media Bureau of the FCC.

Multichannel TV Sound: Stereo and separate audio program.

Satellite Earth Station: Vertex, 4.6-meter Ku-band; DX Engineering receivers.

FM Affiliate: WETA-FM, 75-kw, 90.9 MHz (No. 215), 610-ft.; WETH-FM, 89.1 MHz.

News Services: Reuters TV, UPI.

Ownership: Greater Washington Educational Telecommunications Association. J. Roderick Heller III, Chmn.

Began Operation: October 2, 1961.

Represented (legal): Ginsburg, Feldman & Bress Chartered.

Sharon Percy Rockefeller, President & Chief Executive Officer.

Linwood Lloyd, Executive Vice President & Chief Operating Officer.

Dafton Delan, Executive Vice President & Chief Programming Officer.

Phyllis Benson, Chief Financial Officer.

William Jarvis, Senior Vice President, Business Development & General Counsel.

Elise Adde, Senior Vice President, Communications.

David McGowan, Senior Vice President, News & Public Affairs Programming.

Terry Bryant, Senior Vice President, Broadcasting.

Phyllis Geller, Senior Vice President, Cultural Programming & New Media.

Susan Richmond, Senior Vice President, Individual Giving.

Jeff Bieber, Vice President, News.

Mary Stewart, Vice President, Communications.

Richard Helman, Vice President, Finance.

Lewis Zager, Vice President, Technology.

Jerry Butler, Vice President, Engineering & Computer Services.

Elizabeth P. Campbell, Vice President & Founder, Community Affairs.

Francine Trachtenberg, Vice President, Educational Outreach.

Jeffrey Eprman, Vice President, Program Marketing.

Bob Ham, Engineering Director.

Allison White, PBS Fundraising Director.

**WHUT-TV
Washington
Ch. 32**

Licensee: Howard U., 2222 4th St. NW, Washington, DC 20059.

Studio: 2222 4th St. NW, Washington, DC 20059.

Phone: 202-806-3200. Fax: 202-806-3300.

District of Columbia

**WETA-TV
Washington
Ch. 26**

Licensee: Greater Washington Educational Telecommunications Association, Box 2626, Washington, DC 20013.

Studio: 3620 27th St. S, Arlington, VA 22206.

Phone: 703-998-2600. Fax: 703-998-3404.

E-mail: tv@weta.com **Web Site:** <http://www.weta.org>

Technical Facilities: Channel No. 26 (542-548 MHz). Authorized power: 2250-kw max. & 1618-kw horizontal visual, 225-kw max. & 162-kw horizontal aural. Antenna: 770-ft. above av. terrain, 809-ft. above ground, 1049-ft. above sea level.

Transmitter: 5204 River Rd., Bethesda, MD.

Digital Facilities: Channel No. 27 (548-554 MHz). Power: 75-kw max. visual. Antenna: 581-ft. above av. terrain, 413-ft. above ground, 784-ft. above sea level.

Transmitter: 5217 19th Rd. N, Arlington, VA.

FCC Digital File Number: BPEDT-980722KE. Granted: October 14, 1998.

Note: Latitude and longitude coordinates shown are based on the North American Datum of

District of Columbia—Public/ETV Stations

Technical Facilities: Channel No. 32 (578-584 MHz). Authorized power: 5000-kw max. & 1580-kw horizontal visual, 500-kw max. & 158-kw horizontal aural. Antenna: 700-ft. above av. terrain, 809-ft. above ground, 1049-ft. above sea level.

Transmitter: 5204 River Rd., Bethesda, MD.

Digital Facilities: Channel No. 33 (584-590 MHz). Power: 100-kw max. visual. Antenna: 816-ft. above av. terrain, 664-ft. above ground.

FCC Digital File Number: BPEDT-20000501AGJ (pending).

Note: Latitude and longitude coordinates shown are based on the North American Datum of 1927 (NAD 27) as currently required by the Mass Media Bureau of the FCC.

Satellite Earth Stations: Paraclype, 3-meter C-band; Scientific-Atlanta, 10-meter C-band; Drake, Scientific-Atlanta receivers.

Ownership: Howard U. Waymon Smith, Chmn.; Harry Garber, Vice Chmn.; H. Patrick Swygert, Pres.; Dr. Artis Hampshire-Cowan, Secy.; James A. Fletcher, Treas.

Began Operation: November 17, 1980.

Represented (engineering): Cohen, Dippell & Everist PC.

Personnel:

M.J. Watkins, General Manager.

Sam Stevens, Chief Engineer.

Yvonne Ward-Manson, Promotion Manager.

Sherrie Ellerbe, Marketing, Development & Creative Services Assistant Director.

Leon Haines, Broadcast Operation & Technical Services Director.

William Pratt, Production Manager.

Note: Latitude and longitude coordinates shown are based on the North American Datum of 1927 (NAD 27) as currently required by the Mass Media Bureau of the FCC.

Satellite Earth Station: Microdyne, 3.7-meter Ku & C-band.

Ownership: Brevard Community College. John D'Albora, Chmn.

Began Operation: June 18, 1987.

Personnel:

Thomas E. Gamble, District President.

Joe Williams, General Manager.

Phillip Wallace, Station Manager.

Arthur Carlson, Chief Engineer.

Robert Gilbert, Production Director.

WGCU Fort Myers Ch. 30

Licensee: State Board of Regents acting for and on behalf of Florida Gulf Coast U., 10501 FGCU Blvd. S, Fort Myers, FL 33919.

Studio: 10501 FGCU Blvd. S, Fort Myers, FL 33919.

Phone: 941-590-2300.

Web Site: <http://www.fgcu.edu/wgcu-tv>

Technical Facilities: Channel No. 30 (566-572 MHz). Authorized power: 1321-kw max. & 525-kw horizontal visual, 158-kw horizontal aural. Antenna: 965-ft. above av. terrain, 992-ft. above ground, 1022-ft. above sea level.

Transmitter: 11751 State Rte. 31, Punta Gorda, FL.

Digital Facilities: Channel No. 31 (572-578 MHz). Power: 50-kw max. visual. Antenna: 906-ft. above av. terrain, 900-ft. above ground.

FCC Digital File Number: BPEDT-20000323ABI (pending).

Note: Latitude and longitude coordinates shown are based on the North American Datum of 1927 (NAD 27) as currently required by the Mass Media Bureau of the FCC.

Satellite Earth Stations: In operation; Scientific-Atlanta receivers.

Ownership: Florida Gulf Coast State.

Began Operation: August 15, 1983. Assignment to present owner by South Florida U. State Board of Regents approved by FCC August 1, 1996.

Represented (legal): Cohn & Marks.

Kathleen B. Davey, General Manager.

Joseph Maggio, Chief Engineer.

Toby Cooke, Program & Promotion Director.

Iris Gerstle, Business Manager.

Art Karson, Development Director.

Sheri Coleman, Production Manager.

WTCE Fort Pierce Ch. 21

Licensee: Jacksonville Educators Broadcasting Inc., 10902 S. Wilcrest Dr., Houston, TX 34947.

Studio: 3601 N. 25th St., Fort Pierce, FL 34946-8604.

Phone: 407-489-2701. Fax: 407-489-6833.

Technical Facilities: Channel No. 21 (512-518 MHz). Authorized power: 3097-kw max. visual. Antenna: 483-ft. above av. terrain, 470-ft. above ground, 489-ft. above sea level.

Transmitter: S. 37th St. N, Whiteway Dairy Rd., St. Lucie-Fort Pierce.

FCC Proposed Digital Channel Number: Ch. 38.

Note: Latitude and longitude coordinates shown are based on the North American Datum of 1927 (NAD 27) as currently required by the Mass Media Bureau of the FCC.

Ownership: Jacksonville Educators Broadcasting Inc.

Began Operation: May 9, 1990.

Represented (engineering): John F. X. Browne & Associates PC.

Personnel:

Robert Constantino, General Manager.

WUFT Gainesville Ch. 5

Licensee: State Board of Regents, acting for and on behalf of University of Florida, Gainesville, FL 32611.

Studio: Weimer Hall, U. of FL, Gainesville, FL 32611.

Mailing Address: Box 118405, Gainesville, FL 32611-8405.

Phone: 352-392-5551. Fax: 352-392-5741. E-mail: gm@wuft.org Web Site: <http://www.wuft.org>

Technical Facilities: Channel No. 5 (76-82 MHz). Authorized power: 100-kw visual, 20-kw aural. Antenna: 860-ft. above av. terrain, 869-ft. above ground, 1049-ft. above sea level.

Transmitter: Devil's Millhopper, 5.5-mi. NW of city.

Digital Facilities: Channel No. 36 (602-608 MHz). Power: 938-kw max. visual. Antenna: 663-ft. above av. terrain, 623-ft. above ground, 804-ft. above sea level.

Transmitter: 4732 N.W. 53rd Ave.

FCC Digital File Number: BPEDT-20000420ABC (pending).

Note: Latitude and longitude coordinates shown are based on the North American Datum of 1927 (NAD 27) as currently required by the Mass Media Bureau of the FCC.

Multichannel TV Sound: Stereo only.

Satellite Earth Stations: Ku-band; Collins, 10-meter C-band; Collins receivers.

News Services: AP, CNN Newsource.

Ownership: U. of Florida.

Began Operation: November 17, 1958.

Represented (legal): Schwartz, Woods & Miller.

Represented (engineering): Kessler & Gehman Associates Inc.

Personnel:

Richard A. Lehnier, General Manager.

Titus Rush, Station Manager.

Michael Seymour, Vice President, Programming.

Ward Lindsey, Engineering Director.

Larry Dankner, Chief Financial Officer.

Brent Williams, Development Director.

Susan Wagner, Promotion Director.

Frank Counts, Production Manager.

WJCT Jacksonville Ch. 7

Licensee: WJCT Inc., 100 Festival Park Ave., Jacksonville, FL 32202.

Studio: 100 Festival Park Ave., Jacksonville, FL 32202.

Phone: 904-353-7770. Fax: 904-354-6846.

Web Site: <http://www.wjct.org>

Technical Facilities: Channel No. 7 (174-180 MHz). Authorized power: 316-kw visual, 31.6-kw aural. Antenna: 915-ft. above av. terrain, 1026-ft. above ground, 937-ft. above sea level.

Transmitter: 8675-2 Hogan Rd.

FCC Proposed Digital Channel Number: Ch. 38.

Note: Latitude and longitude coordinates shown are based on the North American Datum of 1927 (NAD 27) as currently required by the Mass Media Bureau of the FCC.

Satellite Earth Stations: Collins, 10-meter C-band; Scientific-Atlanta, 4.5-meter C-band; Vertex, 8.1-meter Ku-band; Collins, Scientific-Atlanta receivers.

FM Affiliate: WJCT-FM, 100-kw, 89.9 MHz (No. 210), 835-ft.

Ownership: WJCT Inc. Paul Harden, Chmn.

Began Operation: September 10, 1958.

Represented (legal): Schwartz, Woods & Miller.

Represented (engineering): Kessler & Gehman Associates Inc.

Personnel:

Michael T. Boylan, President & Chief Executive Officer.

Rick Johnson, Senior Vice President, TV/FM.

Jocelyn Enriquez, Vice President, Finance.

Florida

WBCC Cocoa Ch. 68

Licensee: Brevard Community College, 1519 Clear Lake Rd., Cocoa, FL 32922.

Studio: 1519 Clear Lake Rd., Cocoa, FL 32922.

Phone: 407-632-1111. Fax: 407-634-3724.

E-mail: wallacep@brevard.cc.fl.us Web Site: <http://www.brevard.cc.fl.us>

Technical Facilities: Channel No. 68 (794-800 MHz). Authorized power: 2820-kw max. visual. Antenna: 941-ft. above av. terrain, 933-ft. above ground, 977-ft. above sea level.

Transmitter: Desert Ranches, State Rte. 150, approx. 12-mi. WSW of Cocoa.

Digital Facilities: Channel No. 30 (566-572 MHz). Power: 200-kw max. visual. Antenna: 1542-ft. above av. terrain, 1516-ft. above ground.

FCC Digital File Number: BPEDT-20000427ACN (pending).

Victor DiGenti, Vice President, Community Support.

Marjorie Brown, Vice President, Corporate Support.

Carla Martler, Vice President, External Affairs.

Brian Lietz, Vice President, Engineering & TV.

Linda Lee, Membership Services Manager.

Andrea Spadafora, Corporate Communications Director.

WJEB-TV

Jacksonville

Ch. 59

Licensee: Community Educational Television Inc., Box 5219, Jacksonville, FL 32247-5219.

Studio: 3101 Emerson Expwy., Jacksonville, FL 32207.

Phone: 904-399-8413. **Fax:** 904-399-8423.

E-mail: admin@wjeb.org **Web Site:** http://www.wjeb.org

Technical Facilities: Channel No. 59 (740-746 MHz). Authorized power: 3311-kw max. visual. Antenna: 948-ft. above av. terrain, 932-ft. above ground, 960-ft. above sea level.

Transmitter: 9090 Hogan Rd., Jacksonville.

FCC Proposed Digital Channel Number: Ch. 44.

Note: Latitude and longitude coordinates shown are based on the North American Datum of 1927 (NAD 27) as currently required by the Mass Media Bureau of the FCC.

Ownership: Community Educational Television Inc.

Began Operation: May 29, 1991.

Represented (engineering): John F. X. Browne & Associates PC.

Personnel:

Paul F. Crouch, Vice President.

Joe Clarey, Chief Engineer.

Jane Duff, Administrative Director.

WLRN-TV

Miami

Ch. 17

Licensee: School Board of Dade County, 1440 N.E. 2nd Ave., Miami, FL 33132.

Studio: 172 N.E. 15th St., Miami, FL 33132.

Phone: 305-995-1717. **Fax:** 305-995-2299.

E-mail: wlm@shadow.net **Web Site:** http://www.wlm.org

Technical Facilities: Channel No. 17 (488-494 MHz). Authorized power: 2825-kw max. visual, 276-kw aural. Antenna: Top-mounted on WPBT Tower, 1014-ft. above av. terrain, 1010-ft. above ground, 1020-ft. above sea level.

Transmitter: 695 N.W. 199th St., Miami.

Digital Facilities: Channel No. 20 (506-512 MHz). Power: 200-kw max. visual. Antenna: 991-ft. above av. terrain, 988-ft. above ground, 997-ft. above sea level.

Transmitter: 3300 S.W. 52nd Ave., Pembroke Park, Broward County.

FCC Digital File Number: BPEDT-980211KE. **Granted:** February 18, 1999.

Note: Latitude and longitude coordinates shown are based on the North American Datum of 1927 (NAD 27) as currently required by the Mass Media Bureau of the FCC.

Multichannel TV Sound: Stereo and separate audio program.

Satellite Earth Stations: Microdyne, 3.6-meter C-band; Microdyne, 5-meter Ku & C-band; Vertex, 8.1-meter Ku-band; Collins, Microdyne receivers.

FM Affiliate: WLRN-FM, 100-kw, 91.3 MHz (No. 217), 659-ft.

News Services: NPR, FPR.

Ownership: School Board of Dade County/WLRN-TV.

Began Operation: September 7, 1962.

Represented (legal): Bryan Cave LLP.

Personnel:

Michael Connet, General Manager.

Carmen Saiman, Communications Manager.

Julie Benjamin, Development Director.

Clarence Mesley, Engineering Director.

WPBT

Miami-Fort Lauderdale

Ch. 2

Licensee: Community TV Foundation of South Florida Inc., Box 2, Miami, FL 33162-0002.

Studio: 14901 Sesame St., Box 2, North Miami, FL 33162.

Phone: 305-949-8321. **Fax:** 305-940-6610.

E-mail: channel2@gate.net **Web Site:** http://www.channel2.org

Technical Facilities: Channel No. 2 (54-60 MHz). Authorized power: 100-kw visual, 15-kw aural. Antenna: Circularly polarized, 930-ft. above av. terrain, 938-ft. above ground, 934-ft. above sea level.

Transmitter: 695 N.W. 199th St., Miami.

Digital Facilities: Channel No. 18 (494-500 MHz). Power: 1000-kw max. visual. Antenna: 1014-ft. above av. terrain, 1014-ft. above ground.

Transmitter: 695 N.W. 199th St., Miami.

FCC Digital File Number: BPEDT-19991208AAH. **Granted:** July 12, 2000.

Note: Latitude and longitude coordinates shown are based on the North American Datum of 1927 (NAD 27) as currently required by the Mass Media Bureau of the FCC.

Multichannel TV Sound: Stereo and separate audio program.

Satellite Earth Stations: Transmit/receive Andrew, 9.3-meter C-band; Andrew, 10-meter C-band; Vertex, 8.1-meter Ku-band; Standard Components receivers.

Ownership: Community TV Foundation of South Florida Inc.

Began Operation: August 12, 1955.

Represented (legal): Wilmer, Cutler & Pickering.

Personnel:

George Dooley, President & Chief Executive Officer.

Linda O'Bryon, Senior Vice President, NBR Enterprises.

John Reynolds, Senior Vice President, Development.

Michael Boylan, Senior Vice President, Facilities Services.

Shirley C. Carroll, Vice President, Finance.

David Mullins, Vice President, Marketing.

Olane Ariotta, Vice President, Administrative Services.

Graham Simmons, Vice President, Engineering.

Neal Hecker, Program Manager.

Tangala Gerald, Facilities Operations Supervisor.

WCEU

New Smyrna Beach

Ch. 15

Licensee: Coastal Educational Broadcasters, 1200 International Speedway Blvd., Box 9245, Daytona Beach, FL 32120-9245.

Studio: 1200 International Speedway Blvd., Daytona Beach, FL 32120-9245.

Phone: 904-254-4415. **Fax:** 904-947-3175.

Web Site: http://www.wceu.org

Technical Facilities: Channel No. 15 (476-482 MHz). Authorized power: 708-kw max. visual, 35.4-kw max. aural. Antenna: 576-ft. above av. terrain, 569-ft. above ground, 606-ft. above sea level.

Transmitter: 900 Indian Lake Rd., 7-mi. WSW of Daytona Beach.

Digital Facilities: Channel No. 33 (584-590 MHz). Power: 500-kw max. visual. Antenna: 1546-ft. above av. terrain, 1519-ft. above ground, 1585-ft. above sea level.

Transmitter: Lake Pickett Rd., 2.6-mi. N33° E of Bithlo.

FCC Digital File Number: BPEDT-20000412AAQ (pending).

Note: Latitude and longitude coordinates shown are based on the North American Datum of 1927 (NAD 27) as currently required by the Mass Media Bureau of the FCC.

Satellite Earth Stations: Microdyne, 3.8-meter Ku & C-band; Scientific-Atlanta, 6-meter Ku & C-band; Vertex, 8-meter Ku-band; Jerrold, Standard Communications receivers.

Ownership: Daytona Beach Community College District.

Began Operation: February 8, 1988.

Represented (legal): Dow, Lohnes & Albertson PLLC.

Represented (engineering): Kessler & Gehman Associates Inc.

Personnel:

Don A. Thigpen, General Manager.

Sandra Session-Robertson, Station Manager.

Pete Miniscalco, Program Director.

Bruce Dunn, Production Manager.

Scott Creveling, Development Director.

William E. Schwartz, Chief Engineer.

Lori Summers, Business Manager.

WMFE-TV

Orlando

Ch. 24

Licensee: Community Communications Inc., 11510 E. Colonial Dr., Orlando, FL 32817-4699.

Studio: 11510 E. Colonial Dr., Orlando, FL 32817-4699.

Phone: 407-273-2300. **Fax:** 407-273-3613.

Web Site: http://www.pbs.org/wmfe

Technical Facilities: Channel No. 24 (530-536 MHz). Authorized power: 1260-kw max. & 1000-kw horizontal visual, 200-kw horizontal aural. Antenna: 1250-ft. above av. terrain, 1608-ft. above ground, 1673-ft. above sea level.

Transmitter: 3.5-mi. N of Bithlo.

Digital Facilities: Channel No. 23 (524-530 MHz). Power: 950-kw max. visual. Antenna: 1247-ft. above av. terrain, 1220-ft. above ground, 1286-ft. above sea level.

Transmitter: Approx. 3.5-mi. N of Bithlo.

FCC Digital File Number: BPEDT-20000406AAR (pending).

Note: Latitude and longitude coordinates shown are based on the North American Datum of 1927 (NAD 27) as currently required by the Mass Media Bureau of the FCC.

Satellite Earth Stations: Collins, 10-meter; Vertex, 8-meter; Collins receivers.

News Service: AP.

Ownership: Community Communications Inc.

Began Operation: March 15, 1965.

Represented (legal): Schwartz, Woods & Miller.

Represented (engineering): Kessler & Gehman Associates Inc.

Personnel:

Stephen McKenney Steck, President & Chief Executive Officer.

Florida—Public/ETV Stations

Jose A. Fajardo, Sr. Vice President, Operations.

Aldo Vivona, Sr. Vice President, Administration & Technology.

Diane Halke, Director, Membership.

Mike Simmons, Engineering Director.

Mike Hendrix, Director, Finance.

Keith Hastings, Production Director.

Paul Delaney, Marketing Director.

Les Anderson, Executive Producer.

WFSG Panama City Ch. 56

Licensee: Board of Regents of Florida, acting for & on behalf of Florida State U., 1600 Red Barber Plaza, Tallahassee, FL 32310.

Studio: See WFSU-TV, Tallahassee.

Phone: 850-487-3170. **Fax:** 850-487-3093.

Web Site: <http://www.wfsu.org>

Technical Facilities: Channel No. 56 (722-728 MHz). Authorized power: 1147.5-kw max. visual, 11.5-kw max. aural. Antenna: 500-ft. above av. terrain, 470-ft. above ground, 531-ft. above sea level.

Transmitter: 6-mi. NW adjacent to Steefield Rd., 3.2-mi. W of Hwy. 79, near West Bay.

Digital Facilities: Channel No. 38 (614-620 MHz). Power: 49.2-kw max. visual. Antenna: 450-ft. above av. terrain, 407-ft. above ground, 473-ft. above sea level.

Transmitter: Steefield Rd., 5.2-mi. NW of West Bay.

FCC Digital File Number: BPEDT-990707LC (pending).

Note: Latitude and longitude coordinates shown are based on the North American Datum of 1927 (NAD 27) as currently required by the Mass Media Bureau of the FCC.

Satellite Earth Station: Transmit/receive Andrew, 10-meter; Standard Communications receivers.

Ownership: Florida State U.

Began Operation: July 22, 1988.

Represented (legal): Cohn & Marks.

Personnel: See WFSU-TV Tallahassee.

WSRE Pensacola Ch. 23

Licensee: District Board of Trustees, Pensacola Jr. College, Pensacola, FL.

Studio: 1000 College Blvd., Pensacola, FL 32504.

Phone: 904-484-1200. **Fax:** 904-484-1255.

Web Site: <http://www.wsre.pbs.org>

Technical Facilities: Channel No. 23 (524-530 MHz). Authorized power: 3020-kw max. visual, 55-kw max. aural. Antenna: 481-ft. above av. terrain, 481-ft. above ground, 561-ft. above sea level.

Transmitter: 1403 W. Fairfield Dr., Pensacola.

Digital Facilities: Channel No. 31 (572-578 MHz). Power: 151.8-kw max. visual. Antenna: 1998-ft. above av. terrain, 1978-ft. above ground, 2110-ft. above sea level.

Transmitter: 1.6-mi. N of Elsanor, AL.

FCC Digital File Number: BPEDT-990105KE. Granted: June 11, 1999.

Note: Latitude and longitude coordinates shown are based on the North American Datum of 1927 (NAD 27) as currently required by the Mass Media Bureau of the FCC.

Multichannel TV Sound: Stereo and separate audio program.

Satellite Earth Stations: Transmit/receive Andrew, 4.6-meter Ku-band; DH Satellite, 3.1-meter Ku & C-band; Vertex, 8.1-meter Ku-band; General Instrument, Standard Agile Omni receivers.

Ownership: Pensacola Jr. College District Board of Trustees.

Began Operation: September 11, 1967.

Represented (legal): Dow, Lohnes & Albertson PLLC.

Represented (engineering): Kessler & Gehman Associates Inc.

Personnel:

Allan Pizzato, General Manager.

Roland Phillips, Chief Engineer.

Steve Sox, Program Director.

Nita Omley, Business Manager.

Sandra L. Cesaretti, Development Director.

WFSU-TV Tallahassee Ch. 11

Licensee: Board of Regents of Florida, acting for & on behalf of Florida State U., 1600 Red Barber Plaza, Tallahassee, FL 32310.

Studio: 1600 Red Barber Plaza, Tallahassee, FL 32310.

Phone: 850-487-3170. **Fax:** 850-487-3093.

E-mail: wfsu-tv@mailier.fsu.edu **Web Site:** <http://www.wfsu.org>

Technical Facilities: Channel No. 11 (198-204 MHz). Authorized power: 316-kw visual, 31.6-kw aural. Antenna: 777-ft. above av. terrain, 774-ft. above ground, 897-ft. above sea level.

Transmitter: 6.9-mi. SW of Holland, FL at Apalachicola National Forest Junction.

Digital Facilities: Channel 32 (578-584 MHz). Power: 937.8-kw max. visual. Antenna: 659-ft. above av. terrain, 673-ft. above ground, 797-ft. above sea level.

Transmitter: Junction of National Forest Rds. 344 & 344B, 6.9-mi. SW of Holland.

FCC Digital File Number: BPEDT-20000324AAQ (pending).

Note: Latitude and longitude coordinates shown are based on the North American Datum of 1927 (NAD 27) as currently required by the Mass Media Bureau of the FCC.

Multichannel TV Sound: Stereo only.

Satellite Earth Stations: Transmit/receive Andrew, 10-meter C-band; SatCom, 9.2-meter C-band; Microdyme, Standard Communications receivers.

FM Affiliate: WFSU-FM, 100-kw, 88.9 MHz.

Ownership: Florida State U.

Began Operation: September 20, 1960.

Personnel:

Patrick Keating, General Manager.

Donna Landrum, Business Manager.

Charles Allen, Development Director.

Mike Arnold, Art Director.

Marie Ellen Quick, Office Manager.

WEDU

Tampa-St. Petersburg Ch. 3

Licensee: Florida West Coast Public Broadcasting Inc., 1300 North Blvd., Tampa, FL 33607.

Studio: 1300 North Blvd., Tampa, FL 33607.

Mailing Address: Box 4033, Tampa, FL 33667-4033.

Phone: 813-254-9338. **Fax:** 813-253-2736.

Web Site: <http://www.wedu.org>

Technical Facilities: Channel No. 3 (60-66 MHz). Authorized power: 100-kw visual, 20-kw aural. Antenna: Circularly polarized, 1551-ft. above av. terrain, 1536-ft. above ground, 1611-ft. above sea level.

Transmitter: 13310 Rhodine Rd., 4-mi. SE of Riverview.

Digital Facilities: Channel No. 54 (710-716 MHz). Power: 1000-kw max. visual. Antenna: 1486-ft. above av. terrain, 1476-ft. above ground, 1555-ft. above sea level.

Transmitter: 14021 Boyette Rd., 4-mi. ESE of Riverview.

FCC Digital File Number: BPEDT-19991112ACO. Granted: June 26, 2000.

Note: Latitude and longitude coordinates shown are based on the North American Datum of 1927 (NAD 27) as currently required by the Mass Media Bureau of the FCC.

Multichannel TV Sound: Stereo and separate audio program.

Ownership: Florida West Coast Public Broadcasting Inc.

Began Operation: October 27, 1958.

Represented (legal): Dow, Lohnes & Albertson PLLC.

Personnel:

Stephen L. Rogers, President & Chief Executive Officer.

Elsie Garner, Senior Vice President & Chief Operating Officer.

Claire O'Connor-Solomon, Vice President, Development.

Patrick Perkins, Chief Financial Officer.

Leah Rickenbacker, Vice President, Administration.

Frank Wolynski, Vice President, Engineering & Operations.

Heather Mudrick, Corporate Communications Director.

Richard Delaney, Operations Services Director.

WUSF-TV

Tampa-St. Petersburg Ch. 16

Licensee: State Board of Regents, acting for and on behalf of U. of South Florida, 4202 Fowler Ave., Tampa, FL 33620.

Studio: WRB-219, 4202 Fowler Ave., Tampa, FL 33620.

Phone: 813-905-6900. **Fax:** 813-974-4806.

E-mail: james_heck@wusf.pbs.org; william_buxton@wusf.pbs.org

Technical Facilities: Channel No. 16 (482-488 MHz). Authorized power: 1050-kw visual, 110-kw aural. Antenna: 1010-ft. above av. terrain, 1021-ft. above ground, 1096-ft. above sea level.

Transmitter: Boyette Rd., Riverview.

FCC Proposed Digital Channel Number: Ch. 34.

Note: Latitude and longitude coordinates shown are based on the North American Datum of 1927 (NAD 27) as currently required by the Mass Media Bureau of the FCC.

Satellite Earth Stations: Collins, 10-meter; Vertex, 8.1-meter; Rockwell, Standard Communications receivers.

FM Affiliate: WUSF, 100-kw, 89.7 MHz (No. 209), 810-ft.

Ownership: University of South Florida State Board of Regents.

Began Operation: September 12, 1966.

Represented (legal): Cohn & Marks.

Personnel:

James B. Heck, General Manager.

William Buxton, Station Manager.

Art Wilson, Chief Engineer.

Susan Geiger, Program Manager.

Kathy Carson, Business Manager.

Virginia Mikula, Marketing Director.

Clyde McCain, Production Manager.

Martha Cooper, Communications Director.

WXEL-TV

**West Palm Beach
Ch. 42**

Licensee: Barry Telecommunications Inc. (c/o Barry U.), 11300 N.E. 2nd Ave., Miami Shores, FL 33161.

Studio: 3401 S. Congress Ave., Boynton Beach, FL 33426.

Mailing Address: Box 6607, West Palm Beach, FL 33405.

Phone: 561-737-8000. **Fax:** 561-369-3067.

Technical Facilities: Channel No. 42 (638-644 MHz). Authorized power: 2150-kw max. visual, 215-kw max. aural. Antenna: 1440-ft. above av. terrain, 1533-ft. above ground, 1549-ft. above sea level.

Transmitter: 7.7-mi. WSW of Greenacres City.

Digital Facilities: Channel No. 27 (548-554 MHz). Power: 200-kw max. visual. Antenna: 1444-ft. above av. terrain, 1440-ft. above ground.

FCC Digital File Number: BPEDT-20000403AAT (pending).

Note: Latitude and longitude coordinates shown are based on the North American Datum of 1927 (NAD 27) as currently required by the Mass Media Bureau of the FCC.

Multichannel TV Sound: Stereo only.

Satellite Earth Stations: Comtech, 4.5-meter C-band; Microdyne, 7-meter C-band; Vertex, 8.1-meter Ku-band; Chapparal, Sierra, Standard Components receivers.

FM Affiliate: WXEL, 25-kw, 90.7 MHz (No. 214), 350-ft.

News Services: AP, NPR.

Ownership: Barry Telecommunications Inc.

Began Operation: July 8, 1982. Sale to present owner from South Florida Public Telecommunications Inc. approved by FCC April 16, 1997.

Represented (legal): Schwartz, Woods & Miller.

Represented (engineering): Rubin, Bednarek & Associates Inc.

Personnel:

Jerry Carr, President & Chief Executive Officer.

John LaBonia, Vice President & Station Manager.

Fred Flaxman, Vice President, Development.

Bernard Henneberg, Vice President, Finance.

Phone: 404-756-2400. **Fax:** 404-756-2431.

Technical Facilities: Channel No. 8 (180-186 MHz). Authorized power: 316-kw & 29.9-kw horizontal visual, 31.6-kw & 29.9-kw horizontal aural. Antenna: 938-ft. above av. terrain, 358-ft. above ground, 2049-ft. above sea level.

Transmitter: 2 Robert E. Lee Blvd., Stone Mountain.

Digital Facilities: Channel No. 22 (518-524 MHz). Power: 600-kw max. visual. Antenna: 997-ft. above av. terrain, 279-ft. above ground, 1906-ft. above sea level.

Transmitter: 2 Robert E. Lee Blvd., atop Stone Mountain.

FCC Digital File Number: BPEDT-20000419AAR. Granted: August 2, 2000.

Note: Latitude and longitude coordinates shown are based on the North American Datum of 1927 (NAD 27) as currently required by the Mass Media Bureau of the FCC.

Multichannel TV Sound: Stereo and separate audio program.

Satellite Earth Stations: Prodelin, 3.7-meter Ku-band; Vertex, 8.1-meter Ku-band; Andrew, Comsat receivers.

News Service: AP.

Ownership: Georgia Public Telecommunications Commission, W. H. Nesmith Jr., Chmn.

Began Operation: May 23, 1960.

Represented (sales): Public Broadcast Marketing Inc.

Represented (legal): Arent Fox Kintner Plotkin & Kahn.

Personnel:

Werner Rogers, Executive Director.

Frank Bugg, Station Manager.

Jim McLaughlin, General Sales Manager.

Kent Steele, Programming Director.

David Watts, Education Services Director.

Richard E. Cramer, Administration Director.

Al Korn, Engineering Director.

Marcia Killingsworth, Public Relations Manager.

Jack Watts, Chief Engineer.

Amy Scully, Development Director.

Ken Daniel, Production Manager.

sual. Antenna: 1047-ft. above av. terrain, 171-ft. above ground, 2054-ft. above sea level.

Transmitter: Sweat Mountain, near Roswell.

Digital Facilities: Channel No. 41 (632-638 MHz). Power: 165-kw max. visual. Antenna: 1047-ft. above av. terrain, 171-ft. above ground, 2054-ft. above sea level.

Transmitter: Side of existing WATC tower, atop Sweat Mountain, near Roswell.

FCC Digital File Number: BPEDT-20000322AAD (pending).

Note: Latitude and longitude coordinates shown are based on the North American Datum of 1927 (NAD 27) as currently required by the Mass Media Bureau of the FCC.

Ownership: Community Television Inc.

Represented (legal): Cohen & Berfield PC.

Personnel:

James Thompson, General Manager.

Curtis Deer, Chief Engineer.

John Broomall, Local Sales Manager.

Greg West, Program, Promotion & Marketing Director.

Vincent Thompson, Production Manager.

Pat Mathis, Business Manager.

WPBA

**Atlanta
Ch. 30**

Licensee: Board of Education of City of Atlanta, 210 Pryor St. SW, Atlanta, GA 30335.

Studio: 740 Bismark Rd. NE, Atlanta, GA 30324.

Phone: 678-686-0321. **Fax:** 678-686-0356.

Web Site: <http://www.wpba.org>

Technical Facilities: Channel No. 30 (566-572 MHz). Authorized power: 1380-kw max. visual, 77.6-kw aural. Antenna: 1096-ft. above av. terrain, 1033-ft. above ground, 2016-ft. above sea level.

Transmitter: 1610 New St.

Digital Facilities: Channel No. 21 (512-518 MHz). Power: 55.4-kw max. visual. Antenna: 872-ft. above av. terrain, 821-ft. above ground.

FCC Digital File Number: BPEDT-20000426ABN (pending).

Note: Latitude and longitude coordinates shown are based on the North American Datum of 1927 (NAD 27) as currently required by the Mass Media Bureau of the FCC.

Satellite Earth Station: Transmit/receive Scientific-Atlanta, 10-meter; Collins, Scientific-Atlanta receivers.

FM Affiliate: WABE, 100-kw, 90.1 MHz (No. 211), 420-ft.

Ownership: Board of Education of the City of Atlanta.

Began Operation: February 17, 1958.

Represented (sales): Public Broadcast Marketing Inc.

Personnel:

Milton Clipper, President & Chief Executive Officer.

Mike Halpin, Vice President, Programming Resources.

Nancy Southgate, Television Services Manager.

Walton Ray, Public Relations Director.

John York, Chief Engineer.

WCLP-TV

**Chatsworth-Dalton
Ch. 18**

Licensee: Georgia Public Telecommunications Commission, 260 14th St. NW, Atlanta, GA 30318.

Studio: See WGTV, Athens-Atlanta.

Mailing Address: 260 14th St. NW, Atlanta, GA 30318.

Phone: 404-695-2422.

Technical Facilities: Channel No. 18 (494-500 MHz). Authorized power: 5000-kw max. & 447-kw horizontal visual, 63.1-kw max. & 44.7-kw horizontal aural. Antenna: 1854-ft. above av. terrain, 330-ft. above ground, 3046-ft. above sea level.

Transmitter: Cohutta Mountain, 3.3-mi. ESE of Chatsworth.

Digital Facilities: Channel No. 33 (584-590 MHz). Power: 426-kw max. visual. Antenna: 1762-ft. above av. terrain, 246-ft. above ground, 2963-ft. above sea level.

Transmitter: Cohutta Mountain, 3-mi. ESE of Chatworth, 2765 Fort Mountain State Park Rd.

FCC Digital File Number: BPEDT-20000425AAP (pending).

Note: Latitude and longitude coordinates shown are based on the North American Datum of 1927 (NAD 27) as currently required by the Mass Media Bureau of the FCC.

Ownership: Georgia Public Telecommunications Commission, W. H. Nesmith Jr., Chmn.

Began Operation: January 30, 1967.

Personnel:

Jackie Grizzle, Chief Engineer.

See WGTV, Athens-Atlanta.

WDCO-TV

**Cochran
Ch. 29**

Licensee: Georgia Public Telecommunications Commission, 260 14th St. NW, Atlanta, GA 30318.

Studio: See WGTV, Athens-Atlanta.

Georgia

WGTV

**Athens-Atlanta
Ch. 8**

Licensee: Georgia Public Telecommunications Commission, 1540 Stewart Ave. SW, Atlanta, GA 30310.

Studio: 1540 Stewart Ave. SW, Atlanta, GA 30310.

WATC

**Atlanta
Ch. 57**

Licensee: Community Television Inc., 1862 Enterprise Dr., Norcross, GA 30093.

Studio: 1862 Enterprise Dr., Norcross, GA 30093.

Phone: 770-300-9828. **Fax:** 770-300-9838.

Technical Facilities: Channel No. 57 (728-734 MHz). Authorized power: 1729-kw max. vi-

Georgia—Public/ETV Stations

Mailing Address: 260 14th St. NW, Atlanta, GA 30318.

Phone: 912-934-2220.

Technical Facilities: Channel No. 29 (560-566 MHz). Authorized power: 5000-kw max. visual, 50.1-kw max. aural. Antenna: 1148-ft. above av. terrain, 1138-ft. above ground, 1458-ft. above sea level.

Transmitter: 7.5-mi. NE of Cochran, GA.

Digital Facilities: Channel No. 7 (174-180 MHz). Power: 22-kw visual. Antenna: 1211-ft. above av. terrain, 1175-ft. above ground, 1555-ft. above sea level.

Transmitter: Salem Cary Rd., off Hwy. 26, 7.5-mi. NE of Cochran.

FCC Digital File Number: BPEDT-20000425AAQ (pending).

Note: Latitude and longitude coordinates shown are based on the North American Datum of 1927 (NAD 27) as currently required by the Mass Media Bureau of the FCC.

Ownership: Georgia Public Telecommunications Commission, W. H. Nesmith Jr., Chmn.

Began Operation: January 1, 1968.

Personnel:

David Cranford, Chief Engineer.

See WGTV, Athens-Atlanta.

WJSP-TV

**Columbus-Warm Springs
Ch. 28**

Licensee: Georgia Public Telecommunications Commission, 260 14th St. NW, Atlanta, GA 30318.

Studio: See WGTV, Athens-Atlanta.

Mailing Address: 260 14th St. NW, Atlanta, GA 30318.

Phone: 404-655-2145.

Technical Facilities: Channel No. 28 (554-560 MHz). Authorized power: 5000-kw visual. Antenna: 1511-ft. above av. terrain, 1077-ft. above ground, 2377-ft. above sea level.

Transmitter: Hwy. 85 W, 3.5-mi. S of Warm Springs.

FCC Proposed Digital Channel Number: Ch. 23.

Note: Latitude and longitude coordinates shown are based on the North American Datum of 1927 (NAD 27) as currently required by the Mass Media Bureau of the FCC.

Ownership: Georgia Public Telecommunications Commission, W. H. Nesmith Jr., Chmn.

Began Operation: August 10, 1964.

Personnel:

Afonso Pynenburg, Chief Engineer.

See WGTV, Athens-Atlanta.

WACS-TV

**Dawson-Americus
Ch. 25**

Licensee: Georgia Public Telecommunications Commission, 260 14th St. NW, Atlanta, GA 30318.

Studio: See WGTV, Athens-Atlanta.

Mailing Address: 260 14th St. NW, Atlanta, GA 30318.

Phone: 912-623-4883.

Technical Facilities: Channel No. 25 (536-542 MHz). Authorized power: 501-kw max. & 363-kw horizontal visual, 50.1-kw max. & 36.3-kw horizontal aural. Antenna: 1078-ft. above av. terrain, 1092-ft. above ground, 1545-ft. above sea level.

Transmitter: 12.7-mi. NNW of Dawson.

FCC Proposed Digital Channel Number: Ch. 26.

Note: Latitude and longitude coordinates shown are based on the North American Datum of 1927 (NAD 27) as currently required by the Mass Media Bureau of the FCC.

Ownership: Georgia Public Telecommunications Commission, W. H. Nesmith Jr., Chmn.

Began Operation: March 6, 1967.

Personnel:

Tony Gainsou, Chief Engineer.

See WGTV, Athens-Atlanta.

WABW-TV

**Pelham-Albany
Ch. 14**

Licensee: Georgia Public Telecommunications Commission, 260 14th St. NW, Atlanta, GA 30318.

Studio: See WGTV, Athens-Atlanta.

Mailing Address: 260 14th St. NW, Atlanta, GA 30318.

Phone: 912-294-8313.

Technical Facilities: Channel No. 14 (470-476 MHz). Authorized power: 5000-kw max. visual. Antenna: 1240-ft. above av. terrain, 1193-ft. above ground, 1518-ft. above sea level.

Transmitter: 3-mi. E of Pelham.

FCC Proposed Digital Channel Number: Ch. 20.

Note: Latitude and longitude coordinates shown are based on the North American Datum of 1927 (NAD 27) as currently required by the Mass Media Bureau of the FCC.

Multichannel TV Sound: Stereo only.

Ownership: Georgia Public Telecommunications Commission, W. H. Nesmith Jr., Chmn.

Began Operation: January 2, 1967.

Personnel:

Walter Thompson, Chief Engineer.

See WGTV, Athens-Atlanta.

WVAN-TV

**Savannah-Pembroke
Ch. 9**

Licensee: Georgia Public Telecommunications Commission, 260 14th St. NW, Atlanta, GA 30318.

Studio: See WGTV, Athens-Atlanta.

Mailing Address: 260 14th St. NW, Atlanta, GA 30318.

Phone: 912-653-4996.

Technical Facilities: Channel No. 9 (186-192 MHz). Authorized power: 316-kw visual, 34.7-kw aural. Antenna: 1050-ft. above av. terrain, 1086-ft. above ground, 1181-ft. above sea level.

Transmitter: Pembroke, GA, Bryan County, 36-mi. W of Savannah.

Digital Facilities: Channel No. 46 (662-668 MHz). Power: 917.5-kw max. visual. Antenna: 984-ft. above av. terrain, 971-ft. above ground, 1066-ft. above sea level.

Transmitter: 100 Vandiver St., 0.8-mi. NNE of Pembroke.

FCC Digital File Number: BPEDT-20000425AAT. Granted: August 2, 2000.

Note: Latitude and longitude coordinates shown are based on the North American Datum of 1927 (NAD 27) as currently required by the Mass Media Bureau of the FCC.

Ownership: Georgia Public Telecommunications Commission, W. H. Nesmith Jr., Chmn.

Began Operation: September 17, 1963.

Personnel:

Claude Sapp, Chief Engineer.

See WGTV, Athens-Atlanta.

WXGA-TV

**Waycross-Valdosta
Ch. 8**

Licensee: Georgia Public Telecommunications Commission, 260 14th St. NW, Atlanta, GA 30318.

Studio: See WGTV, Athens-Atlanta.

Mailing Address: 260 14th St. NW, Atlanta, GA 30318.

Phone: 912-283-4838.

Technical Facilities: Channel No. 8 (180-186 MHz). Authorized power: 316-kw visual, 47.9-kw aural. Antenna: 1030-ft. above av. terrain, 1059-ft. above ground, 1249-ft. above sea level.

Transmitter: 2.5-mi. S of Hasty.

Digital Facilities: Channel No. 18 (494-500 MHz). Power: 952.8-kw max. visual. Antenna: 945-ft. above av. terrain, 948-ft. above ground, 1109-ft. above sea level.

Transmitter: 6433 TV Tower Rd., Millwood.

FCC Digital File Number: BPEDT-20000425AAS. Granted: August 14, 2000.

Note: Latitude and longitude coordinates shown are based on the North American Datum of 1927 (NAD 27) as currently required by the Mass Media Bureau of the FCC.

Ownership: Georgia Public Telecommunications Commission, W. H. Nesmith Jr., Chmn.

Began Operation: November 19, 1961.

Personnel:

Knox Carreker, Chief Engineer, Box 842, Waycross, GA, 31501.

See WGTV, Athens-Atlanta.

WCES-TV

**Wrens-Augusta
Ch. 20**

Licensee: Georgia Public Telecommunications Commission, 1540 Stewart Ave. SW, Atlanta, GA 30310.

Studio: See WGTV, Athens-Atlanta.

Mailing Address: 260 14th St. NW, Atlanta, GA 30318.

Phone: 404-547-2107.

Technical Facilities: Channel No. 20 (506-512 MHz). Authorized power: 5000-kw max. visual, 500-kw max. aural. Antenna: 1414-ft. above av. terrain, 1385-ft. above ground, 1801-ft. above sea level.

Transmitter: 7-mi. NE of Wrens.

Digital Facilities: Channel No. 36 (602-608 MHz). Power: 597-kw max. visual. Antenna: 1441-ft. above av. terrain, 1381-ft. above ground, 1818-ft. above sea level.

Transmitter: 2316 Old Miller Place Rd.

FCC Digital File Number: BPEDT-20000425AAR. Granted: August 4, 2000.

Note: Latitude and longitude coordinates shown are based on the North American Datum of 1927 (NAD 27) as currently required by the Mass Media Bureau of the FCC.

Ownership: Georgia Public Telecommunications Commission, W. H. Nesmith Jr., Chmn.

Began Operation: September 12, 1966.

Personnel:

William Newsome, Chief Engineer, Box 525, Wrens, GA 30833.

See WGTV, Athens-Atlanta.

Hawaii

**KALO
Honolulu
Ch. 38**

Licensee: Pacifica Broadcasting Co., 875 Waimanu St., Suite 632, Honolulu, HI 96813.

Studio: 875 Waimanu St., Suite 632, Honolulu, HI 96813.

Phone: 808-596-8897.

Technical Facilities: Channel No. 38 (614-620 MHz). Authorized power: 289-kw max. visual.

Antenna: 2074-ft. above av. terrain, 50-ft. above ground, 2484-ft. above sea level.

Transmitter: Side of existing tower located atop Wiliwilinui Ridge, near Waimanalo.

FCC Proposed Digital Channel Number: Ch. 39.

Note: Latitude and longitude coordinates shown are based on the North American Datum of 1927 (NAD 27) as currently required by the Mass Media Bureau of the FCC.

Ownership: Pacifica Broadcasting Co.

Began Operation: July 9, 1999.

Personnel:

Chris Racine, President & General Manager.

Don Laidlaw, Vice President.

Judie Racine, Secretary & Treasurer.

Ken Wooley, Chief Engineer.

KHET

Honolulu

Ch. 11

(Operates satellite KMEB-TV,
Wailuku, HI)

Licensee: Hawaii Public Television Foundation, Box 11673, Honolulu, HI 96828.

Studio: 2350 Dole St., Honolulu, HI 96822.

Phone: 808-973-1000. **Fax:** 808-973-1090.

E-mail: e_mail@khet.pbs.org **Web Site:** http://www.khet.org

Technical Facilities: Channel No. 11 (198-204 MHz). Authorized power: 148-kw visual, 29.5-kw aural. Antenna: 83-ft. above av. terrain, 303-ft. above ground, 100-ft. above sea level.

Transmitter: 1534 Kapiolani Blvd., Honolulu.

Digital Facilities: Channel No. 18 (494-500 MHz). Power: 120-kw max. visual. Antenna: Minus 141-ft. above av. terrain, 332-ft. above ground.

FCC Digital File Number: BPEDT-20000428ACD (pending).

Note: Latitude and longitude coordinates shown are based on the North American Datum of 1927 (NAD 27) as currently required by the Mass Media Bureau of the FCC.

Multichannel TV Sound: Stereo only.

Satellite Earth Station: Vertex, 8.1-meter.

Ownership: Hawaii Public Television Foundation, Neil Hannahs, Chmn.

Began Operation: April 15, 1966. Transfer to present owner by Hawaii Public Broadcasting Authority approved by FCC May 19, 2000.

Represented (legal): Shook Hardy & Bacon LLP.

Represented (engineering): Hammett & Edison Inc.

Personnel:

Kei Yamamoto, Senior V.P., Administration.

Stephen Komeri, V.P., Technical Services.

Ed McNulty, V.P., Programming & Production.

Jerri Lynn Cheng, V.P., Promotion & Development.

KWBN

Honolulu

Ch. 44

Licensee: Ho' Ona' Auao Community Television Inc., 1389 Queen Emma St., Honolulu, HI 96813.

Phone: 808-945-1121.

Technical Facilities: Channel No. 44 (650-656 MHz). Authorized power: 303-kw max. visual. Antenna: 1903-ft. above av. terrain, 70-ft. above ground, 2349-ft. above sea level.

Transmitter: On side of KAIM-FM/KORL(FM) tower, atop Palikea Ridge, near Waipahu.

FCC Proposed Digital Channel Number: Ch. 43.

Note: Latitude and longitude coordinates shown are based on the North American Datum of 1927 (NAD 27) as currently required by the Mass Media Bureau of the FCC.

Ownership: Ho' Ona' Auao Community Television Inc.

Began Operation: October 1, 1996.

Personnel:

Scot Freeman, General Manager.

Mike Kessler, Chief Engineer.

KMEB-TV

Wailuku

Ch. 10

(Satellite of KHET, Honolulu)

Licensee: Hawaii Public Television Foundation, Box 11673, Honolulu, HI 96828.

Studio: See KHET, Honolulu.

Mailing Address: 2350 Dole St., Honolulu, HI 96822.

Phone: 808-973-1000. **Fax:** 808-973-1090.

Technical Facilities: Channel No. 10 (192-198 MHz). Authorized power: 31.6-kw visual, 6.31-kw aural. Antenna: 5940-ft. above av. terrain, 47-ft. above ground, 10,027-ft. above sea level.

Transmitter: Kole Kole Hill, 20-mi. SE of Wailuku.

Digital Facilities: Channel No. 30 (566-572 MHz). Power: 50-kw max. visual. Antenna: 5977-ft. above av. terrain, 41-ft. above ground.

FCC Digital File Number: BPEDT-20000428ADA (pending).

Note: Latitude and longitude coordinates shown are based on the North American Datum of 1927 (NAD 27) as currently required by the Mass Media Bureau of the FCC.

Satellite Earth Station: Vertex, 8.1-meter.

Ownership: Hawaii Public Television Foundation.

Began Operation: September 22, 1966. Transfer to present owner by Hawaii Public Broadcasting Authority approved by FCC May 19, 2000.

Represented (legal): Wilkes, Artis, Hedrick & Lane, Chartered.

Represented (engineering): Hammett & Edison Inc.

Personnel: See KHET, Honolulu.

Idaho

KAID

Boise

Ch. 4

(Operates satellite KIPT, Twin Falls, ID)

Licensee: State Board of Education, 1455 N. Orchard, Boise, ID 83706.

Studio: 1455 N. Orchard, Boise, ID 83706.

Phone: 208-373-7220. **Fax:** 208-373-7245.

E-mail: idptv@idptv.pbs.org **Web Site:** http://www.idahoptv.org

Technical Facilities: Channel No. 4 (66-72 MHz). Authorized power: 56.6-kw visual, 5.66-kw aural. Antenna: 2474-ft. above av. terrain, 122-ft. above ground, 7072-ft. above sea level.

Transmitter: Deer Point TV Lot No. 3, 10.75-mi. NNE of Boise.

Digital Facilities: Channel No. 21 (512-518 MHz). Power: 54.8-kw max. visual. Antenna: 2815-ft. above av. terrain, 307-ft. above ground.

FCC Digital File Number: BPEDT-20000427ACJ (pending).

Note: Latitude and longitude coordinates shown are based on the North American Datum of 1927 (NAD 27) as currently required by the Mass Media Bureau of the FCC.

Satellite Earth Station: Collins, 10-meter C-band; Scientific-Atlanta, Standard Components receivers.

Ownership: Idaho State Board of Education.

Began Operation: December 31, 1971.

Represented (legal): Fletcher, Heald & Hildreth PLC.

Personnel:

Peter Morrill, General Manager.

Ron Pisaneschi, Program Manager.

Richard Strack, Technology Director.

Bruce Reichert, Production.

Phillip Kottraba, Business Manager.

Nancy Viano, Marketing Director.

KCDT

Coeur d'Alene

Ch. 26

(Satellite of KUID-TV, Moscow, ID)

Licensee: State Board of Education, 1455 N. Orchard, Boise, ID 83706.

Studio: Radio-TV Center, U. of Idaho, Moscow, ID 83843.

Phones: 208-373-7220; 208-885-1226. **Fax:** 208-373-7245.

E-mail: idptv@idptv.pbs.org **Web Site:** http://www.idahoptv.org

Technical Facilities: Channel No. 26 (542-548 MHz). Authorized power: 12.2-kw max. visual, 1.22-kw aural. Antenna: 1526-ft. above av. terrain, 75-ft. above ground, 4137-ft. above sea level.

Transmitter: Canfield Butte, 4.5-mi. NNE of Coeur d'Alene.

Digital Facilities: Channel No. 45 (656-662 MHz). Power: 36-kw max. visual. Antenna: 1503-ft. above av. terrain, 66-ft. above ground.

FCC Digital File Number: BPEDT-20000501AIE (pending).

Note: Latitude and longitude coordinates shown are based on the North American Datum of 1927 (NAD 27) as currently required by the Mass Media Bureau of the FCC.

Multichannel TV Sound: Planned.

Satellite Earth Station: Collins, 10-meter C-band; Standard Components receivers.

Ownership: Idaho State Board of Education.

Began Operation: September 22, 1992.

Personnel:

Peter Morrill, General Manager.

Gens Johnson, Station Manager & Learning Services Director.

Ken Segota, Chief Engineer.

Bruce Reichert, Production.

Ron Pisaneschi, Program Director.

Phillip Kottraba, Business Manager.

Nancy Viano, Marketing Director.

Richard Strack, Technology Director.

KBGH

Filer & Twin Falls

Ch. 19

Grantee: College of Southern Idaho, Box 1238, Twin Falls, ID 83303.

Studio: 315 Falls Ave., Twin Falls, ID 83301.

Phone: 208-733-9554. **Fax:** 208-736-2188.

E-mail: akblowther@orion1.csi.cc.id.us **Web Site:** http://www.csi.cc.id.us

Technical Facilities: Channel No. 19 (500-506 MHz). Authorized power: 76.5-kw max. visual, 7.65-kw aural. Antenna: 528-ft. above av. terrain, 69-ft. above ground, 4370-ft. above sea level.

Transmitter: Flat Top Butte, 5.3-mi. E of Jerome.

Digital Facilities: Channel No. 18 (494-500 MHz). Power: 40-kw max. visual. Antenna: 528-ft. above av. terrain, 69-ft. above ground.

FCC Digital File Number: BPEDT-20000427ACR (pending).

Note: Latitude and longitude coordinates shown are based on the North American Datum of 1927 (NAD 27) as currently required by the Mass Media Bureau of the FCC.

Ownership: College of Southern Idaho.

Began Operation: August 28, 1995.

Represented (engineering): Vaun J. McArthur.

Personnel:

- Ken Campbell, General Manager.
- Tom Lowther, Chief Engineer.
- Dr. Gerald Beck, Program Director.

**KUID-TV
Moscow
Ch. 12**

(Operates satellite KCDT, Coeur d'Alene, ID)

Licensee: Idaho State Board of Education, Moscow, ID.

Studio: Radio-TV Center, University of Idaho, Moscow, ID 83843.

Phone: 208-885-1226.

E-mail: idptv@idptv.pbs.org **Web Site:** http://www.idahoptv.org

Technical Facilities: Channel No. 12 (204-210 MHz). Authorized power: 316-kw visual, 11.5-kw aural. Antenna: 1135-ft. above av. terrain, 292-ft. above ground, 3891-ft. above sea level.

Transmitter: Paradise Ridge, 3.25-mi. SSE of Moscow.

FCC Proposed Digital Channel Number: Ch. 35.

Note: Latitude and longitude coordinates shown are based on the North American Datum of 1927 (NAD 27) as currently required by the Mass Media Bureau of the FCC.

Satellite Earth Station: Collins, 10-meter; Standard Communications receivers.

Ownership: Idaho State Board of Education.

Began Operation: September 6, 1965.

Personnel:

- Peter Morrill, General Manager, Idaho Public Television.
- Ken Segota, Chief Engineer.

**KISU-TV
Pocatello
Ch. 10**

Licensee: State Board of Education, Idaho State U., Box 8111, Pocatello, ID 83209.

Studio: 1550 E. Terry St. Room 104, Pocatello, ID 83209.

Mailing Address: Box 8111, Pocatello, ID 83209.

Phone: 800-543-6868. **Fax:** 208-236-2848.

E-mail: marcia_hosking@idptv.pbs.org **Web Site:** http://www.idahoptv.org

Technical Facilities: Channel No. 10 (192-198 MHz). Authorized power: 122-kw visual, 12.9-kw aural. Antenna: 1527-ft. above av. terrain, 144-ft. above ground, 6819-ft. above sea level.

Transmitter: E. Little Butte, 8.5-mi. NE of Atomic City, ID.

Digital Facilities: Channel No. 17 (488-494 MHz). Power: 189-kw max. visual. Antenna: 1460-ft. above av. terrain, 80-ft. above ground.

FCC Digital File Number: BPEDT-20000501AIF (pending).

Note: Latitude and longitude coordinates shown are based on the North American Datum of 1927 (NAD 27) as currently required by the Mass Media Bureau of the FCC.

Multichannel TV Sound: Stereo only.

Satellite Earth Stations: Andrew, 10-meter C-band; Vertex, 4.6-meter Ku-band; General Instrument receivers.

Ownership: Idaho State Board of Education.

Began Operation: July 7, 1971.

Personnel:

- Marcia Hosking, Station Manager & Development Director.
- Ron Pisaneschi, Program Director.
- Pat Hunter, Business Manager.
- David Turmire, Chief Engineer.
- J.D. Davis, Field Engineer.
- Mitzi Hunt, Development Assistant.
- Melanie Williams, Education Services.

**KIPT
Twin Falls
Ch. 13
(Satellite of KAID, Boise, ID)**

Licensee: Idaho State Board of Education, 1455 N. Orchard, Boise, ID 83706.

Studio: See KAID, Boise

Phone: 208-373-7220. **Fax:** 208-373-7245.

E-mail: idptv@idptv.pbs.org **Web Site:** http://www.idahoptv.org

Technical Facilities: Channel No. 13 (210-216 MHz). Authorized power: 3.98-kw visual. An-

tenna: 430-ft. above av. terrain, 69-ft. above ground, 4341-ft. above sea level.

Transmitter: Flat Top Butte, 5.3-mi. E of Jerome, Jerome County.

FCC Proposed Digital Channel Number: Ch. 22.

Note: Latitude and longitude coordinates shown are based on the North American Datum of 1927 (NAD 27) as currently required by the Mass Media Bureau of the FCC.

Ownership: Idaho State Board of Education.

Began Operation: January 17, 1992.

Represented (legal): Fletcher, Heald & Hildreth PLC.

Personnel:

- Peter Morrill, General Manager.
- Richard Strack, Chief Engineer & Technology Director.
- Ron Pisaneschi, Program Director.
- Bruce Reichert, Production.
- Phillip Kottraba, Business Manager.
- Nancy Viano, Marketing Director.

News Services: AP, INN.

Ownership: Board of Trustees of Southern Illinois U.

Began Operation: November 6, 1961.

Represented (legal): Cohn & Marks.

- Robert Gerig, General Manager.
- Robert Henderson, Operations Director.
- Richard Kuenneke, News Director.
- Trina Lyons, Program Director.
- Monica Tichener, Promotion Director.
- Jerry Parks, Business Manager.

**WEIU-TV
Charleston
Ch. 51**

Licensee: Eastern Illinois U., Radio & Television Center, Charleston, IL 61920.

Studio: Buzzard Hall, Charleston, IL 61920.

Phone: 217-581-5956. **Fax:** 217-581-6650.

E-mail: csjib@eiu.edu

Technical Facilities: Channel No. 51 (692-698 MHz). Authorized power: 48.5-kw visual, 4.85-kw aural. Antenna: 234-ft. above av. terrain, 216-ft. above ground, 913-ft. above sea level.

Transmitter: Between 7th & 9th Sts., near Cleveland Ave., Charleston.

Digital Facilities: Channel No. 50 (686-692 MHz). Power: 1000-kw max. visual. Antenna: 781-ft. above av. terrain, 755-ft. above ground.

FCC Digital File Number: BPEDT-20000501AGV (pending).

Note: Latitude and longitude coordinates shown are based on the North American Datum of 1927 (NAD 27) as currently required by the Mass Media Bureau of the FCC.

Satellite Earth Stations: Prodelin, 3.8-meter; Scientific-Atlanta, 4.6-meter; Vertex, 6.2-meter; DX Engineering, Scientific-Atlanta receivers.

Ownership: Eastern Illinois U.; Carol Surles, Pres.

Began Operation: July 1, 1986.

Represented (legal): Cohn & Marks.

Represented (engineering): Cohen, Dippell & Everist PC.

Personnel:

- John L. Beabout, General Manager.
- Jim Jones, Station Manager.
- Karla Evans, General Sales Manager & Development Director.
- Ron Amyx, Engineering Director.
- Kelly Daniels, News Director.

Illinois

**WSIU-TV
Carbondale
Ch. 8**

Licensee: Board of Trustees of Southern Illinois U., 1048 Communications Bldg., Carbondale, IL 62901-6602.

Studio: Southern Illinois U., Carbondale, IL 62901.

Mailing Address: 1048 Communications Bldg., Southern Illinois U., Carbondale, IL 62901-6602.

Phone: 618-453-4343. **Fax:** 618-453-6186.

Technical Facilities: Channel No. 8 (180-186 MHz). Authorized power: 316-kw visual, 31.6-kw aural. Antenna: 890-ft. above av. terrain, 903-ft. above ground, 1385-ft. above sea level.

Transmitter: U.S. Hwy. 51, approx. 2-mi. S of Tamaroa, IL.

Digital Facilities: Channel No. 40 (626-632 MHz). Power: 952-kw max. visual. Antenna: 781-ft. above av. terrain, 751-ft. above ground.

Phone: 618-453-4343. **Fax:** 618-453-6186.

FCC Digital File Number: BPEDT-20000428ACV (pending).

Note: Latitude and longitude coordinates shown are based on the North American Datum of 1927 (NAD 27) as currently required by the Mass Media Bureau of the FCC.

Satellite Earth Stations: Scientific-Atlanta, 10-meter; Simulsat, 7-meter Ku & C-band; Vertex, 6.1-meter Ku-band; DX Antenna, Scientific-Atlanta, Standard Communications receivers.

FM Affiliate: WSIU, 50-kw, 91.9 MHz (No. 220), 300-ft.

Dave Kidwell, Sports Director.

Brenda Good, Business Manager.

Linda Kingery, Program Director.

Audrey Bacheider, Promotion & Publicity Director.

WTTW

Chicago
Ch. 11

Licensee: Window to the World Communications Inc., 5400 N. St. Louis Ave., Chicago, IL 60625.

Studio: 5400 N. St. Louis Ave., Chicago, IL 60625.

Phone: 773-583-5000. Fax: 773-583-3046.

Web Site: <http://www.wttw.com>

Technical Facilities: Channel No. 11 (198-204 MHz). Authorized power: 58.9-kw visual, 11.7-kw aural. Antenna: 1630-ft. above av. terrain, 1710-ft. above ground, 2305-ft. above sea level.

Transmitter: Sears Tower, 233 S. Wacker Dr., Chicago.

Digital Facilities: Channel No. 47 (668-674 MHz). Power: 200-kw max. visual. Antenna: 1526-ft. above av. terrain, 1526-ft. above ground, 2119-ft. above sea level.

Transmitter: Sears Tower, 233 S. Wacker Dr.

FCC Digital File Number: BPCDT-981228LB. Granted: July 30, 1999.

Note: Latitude and longitude coordinates shown are based on the North American Datum of 1927 (NAD 27) as currently required by the Mass Media Bureau of the FCC.

Multichannel TV Sound: Stereo and separate audio program.

Satellite Earth Stations: Andrew, 10-meter C-band; Comtech, 5-meter C-band; Pirzone, Standard Communications receivers.

News Services: AP, CNN Newsource.

Ownership: Chicago Educational Television Association.

Began Operation: September 5, 1955.

Represented (legal): Schwartz, Woods & Miller.

Represented (engineering): Lane, Muchin, Dombrow & Becker.

Personnel:

Dan Schmidt, President.

Robert Mauro, Executive Vice President.

David A. Buehrer, Senior Vice President, Finance & Administration.

Larry W. Ocker, Senior Vice President, Engineering & Video Services.

Anders Yecorn, Senior Vice President.

Katherine Lauderdale, Senior Vice President & General Counsel.

Mary Beth Hughes, Senior Vice President, The Chicago Production Center.

Jeanie Bayhack, Corporate Communications Director.

WYCC

Chicago
Ch. 20

Licensee: Board of Trustees of Community College, 226 W. Jackson Blvd., Suite 922, District No. 508, County of Cook, Chicago, IL 60606.

Studio: 7500 S. Pulaski, Chicago, IL 60652.

Mailing Address: Suite 922, 226 W. Jackson Blvd., Chicago, IL 60606-6997.

Phones: 312-555-3325; 312-838-7880. Fax: 312-581-2071.

Technical Facilities: Channel No. 20 (506-512 MHz). Authorized power: 2421-kw max. & 1081-kw horizontal visual, 242.1-kw max. & 108.1-kw horizontal aural. Antenna: 1239-ft. above av. terrain, 1456-ft. above ground, 2049-ft. above sea level.

Transmitter: 875 N. Michigan Ave., Chicago.

FCC Proposed Digital Channel Number: Ch. 21.

Note: Latitude and longitude coordinates shown are based on the North American Datum of 1927 (NAD 27) as currently required by the Mass Media Bureau of the FCC.

Satellite Earth Station: Harris, 10-meter C-band; Harris receivers.

News Service: UPI.

Ownership: Board of Trustees, Community College No. 508; Ronald J. Gidwitz, Chmn.

Radio Stations: Illinois: WKKC(FM), Chicago.

Began Operation: September 20, 1965. Left air April 23, 1974. Transfer to present owner approved by FCC June 10, 1977. Resumed operation February 17, 1983.

Represented (legal): Dow, Lohnes & Albertson PLLC.

Personnel:

Jeff McGrath, Consulting General Manager.

Cynthia Syperak, Program Manager.

Kimberly Parker, Promotion Manager.

Randy McKenzie, Business Manager.

WSEC

Jacksonville
Ch. 14

Licensee: West Central Illinois Educational Telecommunications Corp., Box 6248, Springfield, IL 62708.

Phone: 217-206-6647. Fax: 217-206-7267.

Technical Facilities: Channel No. 14 (470-476 MHz). Power: 28.25-kw visual, 2.83-kw aural. Antenna: 313-ft. above av. terrain, 339-ft. above ground, 964-ft. above sea level.

Transmitter: College Ave., 1.2-mi. E of Jacksonville.

Digital Facilities: Channel No. 15 (476-482 MHz). Power: 180-kw max. visual. Antenna: 1060-ft. above av. terrain, 1037-ft. above ground.

FCC Digital File Number: BPEDT-20000324AAP (pending).

Note: Latitude and longitude coordinates shown are based on the North American Datum of 1927 (NAD 27) as currently required by the Mass Media Bureau of the FCC.

Ownership: West Central Illinois Educational Telecommunications Corp.

Began Operation: August 11, 1984.

Represented (legal): Dow, Lohnes & Albertson PLLC.

Personnel:

Jerold Gruebel, President & General Manager.

Rich Plotkin, Broadcast Operations Director.

Terry Kenny, Programming & Traffic Coordinator.

Gus Wills, Chief Engineer.

WMEC

Macomb
Ch. 22

Licensee: West Central Illinois Educational Telecommunications Corp., Box 6248, Macomb, IL 61455.

Mailing Address: Box 42, Macomb, IL 61455.

Phone: 217-206-6647. Fax: 217-206-7267.

Technical Facilities: Channel No. 22 (518-524 MHz). Authorized power: 24.16-kw visual, 2.42-kw aural. Antenna: 519-ft. above av. terrain, 520-ft. above ground, 1200-ft. above sea level.

Transmitter: 2.3-mi. SSW of City Hall, Macomb.

Digital Facilities: Channel No. 21 (512-518 MHz). Power: 75-kw max. visual. Antenna: 430-ft. above av. terrain, 466-ft. above ground.

FCC Digital File Number: BPEDT-20000501AGY (pending).

Note: Latitude and longitude coordinates shown are based on the North American Datum of 1927 (NAD 27) as currently required by the Mass Media Bureau of the FCC.

Ownership: West Central Illinois Educational Telecommunications Corp.

Began Operation: October 1, 1984.

Represented (legal): Dow, Lohnes & Albertson PLLC.

Personnel:

Jerold Gruebel, President & General Manager.

Rich Plotkin, Broadcast Operations Director.

Terry Kenny, Programming & Traffic Coordinator.

Gus Wills, Chief Engineer.

WQPT-TV

Moline
Ch. 24

(Operates satellite KQCT, Davenport, IA)

Licensee: Black Hawk College, 6600 34th Ave., Moline, IL 61265.

Studio: 6600 34th Ave., Moline, IL 61265.

Phone: 309-796-2424. Fax: 309-796-2484.

E-mail: wqpt@bhc1.bhc.edu

Technical Facilities: Channel No. 24 (530-536 MHz). Authorized power: 1200-kw max. visual. Antenna: 905-ft. above av. terrain, 850-ft. above ground, 1630-ft. above sea level.

Transmitter: U.S. Hwy. 150, 1.3-mi. S of Orion Rd.

FCC Proposed Digital Channel Number: Ch. 23.

Note: Latitude and longitude coordinates shown are based on the North American Datum of 1927 (NAD 27) as currently required by the Mass Media Bureau of the FCC.

Ownership: Black Hawk College; Steve Spivey, Chmn.; Glenn Doyle, Vice-Chmn.

Began Operation: November 2, 1983.

Represented (legal): Arter & Hadden LLP.

Personnel:

Rick L. Best, General Manager.

Missy Gowey, Development Director.

Susan McPeters, News Director.

Norma Adams, Business Manager.

Jerry Myers, Program Director.

Steve Ellis, Chief Engineer.

WUSI-TV

Olney
Ch. 16

Licensee: Board of Trustees of Southern Illinois U. Broadcasting Service, 1048 Communications Bldg., Carbondale, IL 62901.

Studio: 2-mi. W of Dundas

Mailing Address: Box 430, Olney, IL 62450.

Phone: 618-395-3422. Fax: 618-754-3330.

Web Site: <http://www.wsiu.org>

Technical Facilities: Channel No. 16 (482-488 MHz). Authorized power: 1170-kw max. & 977-kw horizontal visual, 234-kw max. & 195-kw horizontal aural. Antenna: 930-ft. above av. terrain, 975-ft. above ground, 1445-ft. above sea level.

Transmitter: 2.1-mi. W of Dundas.

Digital Facilities: Channel No. 19 (500-506 MHz). Power: 57.8-kw max. visual. Antenna: 860-ft. above av. terrain, 879-ft. above ground.

FCC Digital File Number: BPEDT-20000428ACW (pending).

Illinois—Public/ETV Stations

Note: Latitude and longitude coordinates shown are based on the North American Datum of 1927 (NAD 27) as currently required by the Mass Media Bureau of the FCC.

Satellite Earth Station: Gardiner, C-band; International Satellite, Scientific-Atlanta, Standard Components receivers.

Ownership: Board of Trustees of Southern Illinois University.

Radio Stations: Illinois: WSIU-FM, WUSI-FM, Carbondale; WSIE-FM, Edwardsville.

Began Operation: August 19, 1968.

Represented (legal): Cohn & Marks.

Personnel:

Robert C. Gerig, Station Manager.

Jerry Kline, Chief Engineer.

Richard Kuenneke, News Director.

Trina Lyons, Programmer.

Jerry Parks, Business Manager.

WTVP Peoria Ch. 47

Licensee: Illinois Valley Public Telecommunications Corp., 1501 W. Bradley Ave., Peoria, IL 61625.

Studio: 1501 W. Bradley Ave., Peoria, IL 61625.

Phone: 309-677-4747. Fax: 309-677-4730.

E-mail: chet_tomczyk@wtvp.pbs.org **Web Site:** <http://www.wtvp.com>

Technical Facilities: Channel No. 47 (668-674 MHz). Authorized power: 1410-kw max. & 1070-kw horizontal visual, 141-kw max. & 107-kw horizontal aural. Antenna: 705-ft. above av. terrain, 599-ft. above ground, 1349-ft. above sea level.

Transmitter: I-474 & Cole Hollow Rd., East Peoria.

Digital Facilities: Channel No. 46 (662-668 MHz). Power: 200-kw max. visual. Antenna: 709-ft. above av. terrain, 577-ft. above ground, 1322-ft. above sea level.

Transmitter: Cole Hollow Rd. at I-474.

FCC Digital File Number: BPEDT-19991223ABS. Granted: April 25, 2000.

Note: Latitude and longitude coordinates shown are based on the North American Datum of 1927 (NAD 27) as currently required by the Mass Media Bureau of the FCC.

Multichannel TV Sound: Stereo only.

Satellite Earth Station: Vertex, 6.1-meter Ku & C-band; General Instrument receivers.

Ownership: Illinois Valley Public Telecommunications Corp.; J. Reed Roesler, Chmn.

Began Operation: June 27, 1971.

Represented (legal): Dow, Lohnes & Albertson PLLC.

Personnel:

Chet Tomczyk, General Manager.

Brant Goken, General Sales Manager.

James Jordan, Chief Operator.

David Schenk, Engineering Director.

Guy Serumgard, Production Manager.

Linda Miller, Program Director.

Diedra Dellinger, Business Manager.

John Morris, Development Director.

WQEC Quincy Ch. 27

Licensee: West Central Illinois Educational Telecommunications Corp., Box 3303, Quincy, IL 62301.

Phone: 217-206-6647. Fax: 217-206-7267.

Technical Facilities: Channel No. 27 (548-554 MHz). Authorized power: 14.8-kw visual, 1.48-kw aural. Antenna: 567-ft. above av. terrain, 495-ft. above ground, 1205-ft. above sea level.

Transmitter: Ellington Rd. at Hwy. 336, 2.7-mi. NE of Quincy.

FCC Proposed Digital Channel Number: Ch. 34.

Note: Latitude and longitude coordinates shown are based on the North American Datum of 1927 (NAD 27) as currently required by the Mass Media Bureau of the FCC.

Ownership: West Central Illinois Educational Telecommunications Corp.

Began Operation: March 9, 1985.

Represented (legal): Dow, Lohnes & Albertson PLLC.

Personnel:

Jerald Gruebel, President & General Manager.

Rich Plotkin, Broadcast Operations Director.

Terry Kenny, Programming & Traffic Coordinator.

Gus Wills, Chief Engineer.

WILL-TV Urbana-Champaign Ch. 12

Licensee: Board of Trustees, U. of Illinois, 300 W. Goodwin Ave., Urbana, IL 61801.

Studio: 300 W. Goodwin Ave., Urbana, IL 61801.

Phone: 217-333-1070. Fax: 217-244-6386.

Web Site: <http://www.will.uiuc.edu>

Technical Facilities: Channel No. 12 (204-210 MHz). Authorized power: 316-kw visual, 63.1-kw aural. Antenna: 987-ft. above av. terrain, 1044-ft. above ground, 1734-ft. above sea level.

Transmitter: RR 2, 5-mi. W of Monticello, Willow Branch Twp.

Digital Facilities: Channel No. 47 (668-674 MHz). Power: 778.3-kw max. visual. Antenna: 991-ft. above av. terrain, 988-ft. above ground.

FCC Digital File Number: BPEDT-20000426ABI (pending).

Note: Latitude and longitude coordinates shown are based on the North American Datum of 1927 (NAD 27) as currently required by the Mass Media Bureau of the FCC.

Satellite Earth Station: Collins, 10-meter C-band; Collins receivers.

AM Affiliate: WILL, 5-kw, 580 kHz.

FM Affiliate: WILL-FM, 105-kw, 90.9 MHz (No. 215), 850-ft.

Ownership: University of Illinois; James J. Stukel, Pres.

Began Operation: August 1, 1955.

Represented (legal): Dow, Lohnes & Albertson PLLC.

Personnel:

Donald P. Mullally, General Manager.

Ellis Bromberg, Station Manager.

David Thiel, Program Director.

Deborah M. Day, Development Director.

R. E. West, Chief Engineer.

Tom Galer-Unti, Business Manager.

Kate Dobrovoly, Marketing Director.

Rita Schulte, Membership Director.

Indiana

WTIU Bloomington Ch. 30

Licensee: Trustees of Indiana U., M-19, Bloomington, IN 47405.

Studio: Radio-TV Center, Indiana U., Bloomington, IN 47405-6901.

Phones: 812-855-5900; 812-855-9260. Fax: 812-855-0729.

E-mail: wtiu@indiana.edu

Web Site: <http://www.indiana.edu/~radiotv/wtiu/wtiuover>

Technical Facilities: Channel No. 30 (566-572 MHz). Authorized power: 832-kw max. & 533.5-kw horizontal visual, 183-kw max. & 117.4-kw horizontal aural. Antenna: 709-ft. above av. terrain, 627-ft. above ground, 1421-ft. above sea level.

Transmitter: 2897 S. Sare Rd., Bloomington.

FCC Proposed Digital Channel Number: Ch. 14.

Note: Latitude and longitude coordinates shown are based on the North American Datum of 1927 (NAD 27) as currently required by the Mass Media Bureau of the FCC.

Multichannel TV Sound: Stereo and separate audio program.

Satellite Earth Station: Vertex, 6.1-meter Ku-band; General Instrument, Standard Communications receivers.

FM Affiliate: WFIU, 34-kw, 103.7 MHz (No. 279), 590-ft.

Ownership: Indiana U.

Began Operation: March 3, 1969.

Represented (legal): Crowell & Moring LLP.

Personnel:

Donald Agostino, General Manager.

Bradley Howard, Chief Engineer.

Chuck Carney, News Director.

Nancy Callaway, Program Services Director.

Suzann Owen, Promotion Director.

Virginia Metzger, Business Manager.

WNIN

Evansville, IN-Henderson- Owensboro, KY Ch. 9

Licensee: Tri-State Public Teleplex Inc., 405 Carpenter St., Evansville, IN 47708.

Studio: 405 Carpenter St., Evansville, IN 47708.

Phone: 812-423-2973. Fax: 812-428-7548.

Technical Facilities: Channel No. 9 (186-192 MHz). Authorized power: 316-kw visual, 63-kw aural. Antenna: 580-ft. above av. terrain, 570-ft. above ground, 1040-ft. above sea level.

Transmitter: Old Plank Rd., Chandler, IN.

Digital Facilities: Channel No. 12 (204-210 MHz). Power: 15-kw visual. Antenna: 574-ft. above av. terrain, 502-ft. above ground, 981-ft. above sea level.

Transmitter: Old Plank Rd., 1.1-mi. S of Chandler.

FCC Digital File Number: BPEDT-990615KE (pending).

Note: Latitude and longitude coordinates shown are based on the North American Datum of 1927 (NAD 27) as currently required by the Mass Media Bureau of the FCC.

Multichannel TV Sound: Stereo only.

Satellite Earth Station: Transmit/receive Collins, 10-meter; Collins, Rockwell receivers.

Ownership: Southwest Indiana Public Broadcasting Inc.; Robert Stayman, Chmn.; John Stanley, Vice Chmn.; Rebecca A. Zimmerman, Vice Chmn.; A.L. Perry, Secy.; Daniel K. Hermann, Treas.

Radio Stations: Indiana: WNIN-FM, Evansville-Henderson-Owensboro.

Began Operation: March 15, 1970. Sale to present owner by Evansville-Vanderburgh School Corp. approved by FCC December 19, 1973.

Represented (legal): Dow, Lohnes & Albertson PLLC.

Represented (engineering): John F. X. Browne & Associates PC.

Personnel:

David L. Dial, President & General Manager.
Gayle Knight-Williams, General Sales Manager.
Bonnie Rheinhardt, Program Manager.
Dortis Johnson, Administration Director.
Jerry Klasinger, Chief Engineer.
Pam Filippe, Promotion Director.

WFWA
Fort Wayne
Ch. 39

Licensee: Fort Wayne Public Television Inc., Box 39, Fort Wayne, IN 46801.

Studio: 3632 Butler Rd., Fort Wayne, IN 46808.

Phone: 219-484-8839. **Fax:** 219-482-3632.

E-mail: tv39@wfwf.pbs.org

Technical Facilities: Channel No. 39 (620-626 MHz). Authorized power: 1380-kw max. visual. Antenna: 731-ft. above av. terrain, 718-ft. above ground, 1535-ft. above sea level.

Transmitter: 3632 Butler Rd., Fort Wayne.

FCC Proposed Digital Channel Number: Ch. 40.

Note: Latitude and longitude coordinates shown are based on the North American Datum of 1927 (NAD 27) as currently required by the Mass Media Bureau of the FCC.

Multichannel TV Sound: Stereo and separate audio program.

Satellite Earth Station: SatCom, 9.2-meter C-band; Scientific-Atlanta, Sony receivers.

Ownership: Fort Wayne Public Television Inc.

Began Operation: December 5, 1986.

Represented (engineering): George E. Molnar Jr.

Personnel:

Roger Rhodes, President & General Manager.
Richard Blenz, Vice President, Finance & Administration.
Claudia Johnson, Broadcast Manager.
Robert Petts, Program Manager.
Tom Miller, Chief Engineer.
Mark Ryan, Promotion Manager.
Tracy Brennehan, Account Executive.
Jan Fanning, Membership Services Coordinator.

WYIN
Gary
Ch. 56

Licensee: Northwest Indiana Public Broadcasting Inc., 8625 Indiana Place, Merrillville, IN 46410.

Studio: 8625 Indiana Place, Merrillville, IN 46410.

Phone: 219-756-5656. **Fax:** 219-755-4312.

Technical Facilities: Channel No. 56 (722-728 MHz). Authorized power: 1350-kw max. visual, 135-kw max. aural. Antenna: 1004-ft. above av. terrain, 974-ft. above ground, 1696-ft. above sea level.

Transmitter: 1.5-mi. from Cedar Lake at 120°, 0.6-mi. E of Reeder Rd.

Digital Facilities: Channel No. 17 (488-494 MHz). Power: 53-kw max. visual. Antenna: 956-ft. above av. terrain, 922-ft. above ground.

FCC Digital File Number: BPEDT-20000426ABE (pending).

Note: Latitude and longitude coordinates shown are based on the North American Datum of 1927 (NAD 27) as currently required by the Mass Media Bureau of the FCC.

Multichannel TV Sound: Separate audio program.

Satellite Earth Stations: Vertex, 6-meter; 2 Winegard, 3-meter.

Ownership: Northwest Indiana Public Broadcasting Inc.

Began Operation: November 15, 1987.

Represented (legal): Robert W. Healy.

Personnel:

Darrell Rowlett, General Manager.
P. Gordon Sroufe, Program Director.
Jennifer Kopas, Promotion Director.
Kay Ceslingar, News Director.
Carolyn Orban, Production Manager.
Glenn Anderson, Chief Engineer.
Michael Madalon, Traffic Manager.

WFYI
Indianapolis
Ch. 20

Licensee: Metro Indianapolis Public Broadcasting Inc., 1401 N. Meridian St., Indianapolis, IN 46202-2389.

Studio: 1401 N. Meridian St., Indianapolis, IN 46202-2389.

Phone: 317-636-2020. **Fax:** 317-633-7418.

E-mail: webmaster@wfyi.pbs.org **Web Site:** <http://www.wfyi.org>

Technical Facilities: Channel No. 20 (506-512 MHz). Authorized power: 1480-kw max. & 1120-kw horizontal visual, 148-kw max. & 112-kw horizontal aural. Antenna: 850-ft. above av. terrain, 867-ft. above ground, 1697-ft. above sea level.

Transmitter: 79th St. & Township Line Rd.

Digital Facilities: Channel No. 21 (512-518 MHz). Power: 200-kw max. visual. Antenna: 774-ft. above av. terrain, 781-ft. above ground.

FCC Digital File Number: BPEDT-20000428ACR (pending).

Note: Latitude and longitude coordinates shown are based on the North American Datum of 1927 (NAD 27) as currently required by the Mass Media Bureau of the FCC.

Multichannel TV Sound: Stereo only.

Satellite Earth Stations: Collins, 10-meter; Harris, 6.3-meter; Scientific-Atlanta, 5-meter; Scientific-Atlanta, Standard Communications receivers.

FM Affiliate: WFYI-FM, 90.1 MHz.

Ownership: Metropolitan Indianapolis Public Broadcasting Inc.; John Walsh, Chmn. >

Began Operation: October 4, 1970.

Personnel:

Lloyd Wright, President & General Manager.
Alan Cloe, Senior Vice President.
Anthony Lorenz, Vice President & Chief Financial Officer.
Jeanette Adamak, Vice President, Communications & Strategic Planning.
Douglas Dilling, Vice President, Development.
Steve Jensen, Broadcast Operations Director.
David DeMunbrun, Production Operations Director.
Lauren Windle, On Air Promotions.
Thom Ewing, Underwriting/Manager.
Kathy Billiard, Accounting Manager.

WTBU
Indianapolis
Ch. 69

Licensee: Butler U., 2835 N. Illinois St., Indianapolis, IN 46208.

Studio: 2835 N. Illinois St., Indianapolis, IN 46208.

Phone: 317-926-9252.

Technical Facilities: Channel No. 69 (800-806 MHz). Authorized power: 10.5-kw horizontal visual, 1.95-kw horizontal aural. Antenna: 548-ft. above av. terrain, 636-ft. above ground, 1135-ft. above sea level.

Transmitter: 7.5-mi. N of intersection of Meridian & E. 38th Sts., Butler U. Campus.

Digital Facilities: Channel No. 44 (650-656 MHz). Power: 301-kw max. visual. Antenna: 578-ft. above av. terrain, 570-ft. above ground.

FCC Digital File Number: BPEDT-20000428ADD (pending).

Note: Latitude and longitude coordinates shown are based on the North American Datum of 1927 (NAD 27) as currently required by the Mass Media Bureau of the FCC.

Satellite Earth Stations: Drake, 3-meter C-band; Monterey, 2.5-meter Ku & C-band.

News Service: CNN Newsource.

Ownership: Butler U.; Geoffrey Bannister, Pres.

Began Operation: June 1, 1992.

Represented (legal): Haley, Bader & Potts PLC.

Personnel:

Kenneth Creech, General Manager.
Jack Tiller, Station Manager.
David J. Fort, Chief Engineer.
Scott Bridge, News Director.
Richard Miles, Program Director.
Wayne Hepler, Promotion Director.
Marco Dominguez, Production Director.
Peggy Huston, Business Manager.
Tami Crabtree, Development Director.

WIPB
Muncie
Ch. 49

Licensee: Ball State U., Edmund F. Ball Bldg., Muncie, IN 47306.

Studio: Edmund F. Ball Bldg., Ball State, Muncie, IN 47306.

Phone: 317-285-1249. **Fax:** 317-285-5548.

E-mail: jmiller@teleplex.bsu.edu.

Web Site: <http://www.teleplex.bsu.edu/wipb/>

Technical Facilities: Channel No. 49 (680-686 MHz). Authorized power: 676-kw max. & 562-kw horizontal visual, 67.6-kw max. & 56.2-kw horizontal aural. Antenna: 510-ft. above av. terrain, 548-ft. above ground, 1511-ft. above sea level.

Transmitter: 820 E. 29th St., Muncie.

Digital Facilities: Channel No. 52 (698-704 MHz). Power: 45-kw max. visual. Antenna: 469-ft. above av. terrain, 482-ft. above ground.

FCC Digital File Number: BPEDT-20000414AAV (pending).

Note: Latitude and longitude coordinates shown are based on the North American Datum of 1927 (NAD 27) as currently required by the Mass Media Bureau of the FCC.

Satellite Earth Stations: Andrew, 7.3-meter; Andrew, 10-meter; Standard Communications receivers.

FM Affiliate: WBST, 3-kw, 92.1 MHz (No. 221), 300-ft.

News Service: AP.

Ownership: Ball State U.; Tom Foote, Chmn.; Steve Addington, Treas.

Began Operation: May 8, 1953. Originally station was a commercial outlet. Sale to present owner by Donald A. Burton & associates approved by FCC October 8, 1971. Non-commercial operation began October 31, 1971.

Represented (legal): Schwartz, Woods & Miller.

Personnel:

Alice J. Cheney, General Manager.
 Robert Smith, Station Manager.
 Tom Beatty, Program Director.
 Lori Georgi, Promotion Director.
 Robert Fairchild, Chief Engineer.
 Jean Thurman, Business Manager.
 Alan Gordon, Production Manager.

WNIT-TV

South Bend

Ch. 34

Licensee: Michiana Public Broadcasting Corp., Box 3434, Elkhart, IN 46515.

Studio: 2300 Charger Blvd., Elkhart, IN 46514.

Mailing Address: Box 3434, Elkhart, IN 46515.

Phone: 219-674-5961. Fax: 219-262-8497.

E-mail: wnit@wnit.org

Web Site: <http://www.wnit.org>

Technical Facilities: Channel No. 34 (590-596 MHz). Authorized power: 1384-kw max. visual, 276-kw max. aural. Antenna: 808-ft. above av. terrain, 725-ft. above ground, 1593-ft. above sea level.

Transmitter: 16965 Johnson Rd., Mishawaka, St. Joseph.

Digital Facilities: Channel No. 35 (596-602 MHz). Power: 50-kw max. visual. Antenna: 1102-ft. above av. terrain, 1010-ft. above ground, 1896-ft. above sea level.

Transmitter: 16965 Johnson Rd., South Bend.

FCC Digital File Number: BPEDT-20000330AAZ (pending).

Note: Latitude and longitude coordinates shown are based on the North American Datum of 1927 (NAD 27) as currently required by the Mass Media Bureau of the FCC.

Multichannel TV Sound: Stereo and separate audio program.

Satellite Earth Stations: Andrew, 6.1-meter Ku-band; Andrew, 10-meter C-band; General Instrument, Standard Communications receivers.

News Service: UPI.

Ownership: Michiana Public Broadcasting Corp.

Began Operation: February 18, 1974.

Personnel:

Trina Cutter, President & General Manager.
 Amy L. Cassidy, Chief Financial Officer.
 Angela Moisenko, Special Projects & Local Programming Manager.
 Brian Hoover, Broadcast Operations Director.
 Gail Martin, Development Director.

WVUT

Vincennes

Ch. 22

Licensee: Board of Trustees for Vincennes U., 1002 N. First St., Vincennes, IN 47591.

Studio: 1200 N. 2nd St., Vincennes, IN 47591.

Phone: 812-885-5326.

Technical Facilities: Channel No. 22 (518-524 MHz). Authorized power: 1565-kw max. & 1150-kw horizontal visual, 313-kw max. & 115-kw horizontal aural. Antenna: 570-ft. above av. terrain, 560-ft. above ground, 1060-ft. above sea level.

Transmitter: SW of Indiana Hwy. 61, 3-mi. SE of Vincennes.

FCC Proposed Digital Channel Number: Ch. 52.

Note: Latitude and longitude coordinates shown are based on the North American Datum of 1927 (NAD 27) as currently required by the Mass Media Bureau of the FCC.

Satellite Earth Station: Andrew, 10-meter; Collins receivers.

FM Affiliate: WVUB, 50-kw, 91.1 MHz (No. 216).

News Service: AP.

Ownership: Vincennes University; Jack A. Hanes, Chmn.

Began Operation: May 25, 1964.

Represented (legal): Fletcher, Heald & Hildreth PLC.

Personnel:

Al Rerko, General Manager.
 Sharon Klefer, Program Director.
 Jill Ballinger, Production Manager.
 Julie Stevers, Producer & Director, Remote Productions.
 John Szink, News Director.
 Tony Cloyd, News & Sports Producer.
 James Evans, Engineering Director.

Iowa

KBIN

Council Bluffs

Ch. 32

Licensee: Iowa Public Broadcasting Board, Box 6450, Johnston, IA 50131.

Studio: See KDIN-TV, Des Moines.

Phone: 515-242-3100.

Technical Facilities: Channel No. 32 (578-584 MHz). Authorized power: 575-kw max. & 479-kw horizontal visual, 57.5-kw max. & 47.9-kw horizontal aural. Antenna: 317-ft. above av. terrain, 163-ft. above ground, 1417-ft. above sea level.

Transmitter: 275-ft. SE of intersection of Linn St. & Skyline Dr., Council Bluffs.

Digital Facilities: Channel No. 33 (584-590 MHz). Power: 200-kw max. visual. Antenna: 322-ft. above av. terrain, 141-ft. above ground, 1391-ft. above sea level.

Transmitter: Council Bluffs.

FCC Digital File Number: BPEDT-980826KE (pending).

Note: Latitude and longitude coordinates shown are based on the North American Datum of 1927 (NAD 27) as currently required by the Mass Media Bureau of the FCC.

Ownership: Iowa Public Television.

Began Operation: September 7, 1975.

Personnel: See KDIN-TV, Des Moines.

KQCT

Davenport

Ch. 36

Licensee: Black Hawk College, 6600 34th Ave., Moline, IL 61265-5889.

Studio: Black Hawk College, Moline, IL 61265-5889.

Phone: 309-796-2424. Fax: 309-796-2484.

E-mail: wqpt@bhc1.bhc.edu.

Technical Facilities: Channel No. 36 (602-608 MHz). Authorized power: 6.09-kw max. visual. Antenna: 213-ft. above av. terrain, 154-ft. above ground, 873-ft. above sea level.

Transmitter: 317 W. 13th St.

Digital Facilities: Channel No. 34 (590-596 MHz). Power: 200-kw max. visual. Antenna: 335-ft. above av. terrain, 315-ft. above ground.

FCC Digital File Number: BPEDT-20000501AIC (pending).

Note: Latitude and longitude coordinates shown are based on the North American Datum of 1927 (NAD 27) as currently required by the Mass Media Bureau of the FCC.

Ownership: Black Hawk College; Steve Spivey, Chmn.; Glenn Doyle, Vice-Chmn.

Began Operation: December 16, 1991.

Represented (legal): Arter & Hadden LLP.

Personnel:

Rick L. Best, General Manager.
 Steve Ellis, Chief Engineer.
 Jerry Myers, Program Director.

KDIN-TV

Des Moines

Ch. 11

Licensee: Iowa Public Broadcasting Board, Box 6450, Johnston, IA 50131.

Studio: 6450 Corporate Dr., Johnston, IA 50131.

Phone: 515-242-3100.

Technical Facilities: Channel No. 11 (198-204 MHz). Authorized power: 316-kw max. & 219-kw horizontal visual, 31.6-kw max. & 21.9-kw horizontal aural. Antenna: 1973-ft. above av. terrain, 2000-ft. above ground, 2988-ft. above sea level.

Transmitter: 1-mi. S of Alleman, IA.

Digital Facilities: Channel No. 50 (686-692 MHz). Power: 966-kw max. visual. Antenna: 1946-ft. above av. terrain, 1909-ft. above ground, 2907-ft. above sea level.

Transmitter: 0.62-mi. N 350° E from Alleman.

FCC Digital File Number: BPEDT-981119KG. Granted: June 17, 1999.

Note: Latitude and longitude coordinates shown are based on the North American Datum of 1927 (NAD 27) as currently required by the Mass Media Bureau of the FCC.

Multichannel TV Sound: Stereo and separate audio program.

Satellite Earth Stations: Transmit/receive Scientific-Atlanta, 10-meter C-band; Andrew, 10-meter Ku & C-band; Miralite, 3-meter Ku & C-band; Vertex, 6-meter Ku-band; Winegard, 3-meter C-band; Chapparal, Scientific-Atlanta, Standard Communications receivers.

News Service: AP.

Ownership: Iowa Public Television.

Began Operation: April 27, 1959.

Represented (legal): Dow, Lohnes & Albertson PLLC.

Represented (engineering): John F. X. Browne & Associates PC.

Personnel:

C. David Bolender, Executive Director.
 Daniel K. Miller, Programming & Production Director.
 Don Sverald, Engineering Director.
 Dennis Malloy, Development Director.
 Kris Houston, Administration Director.
 Pam Johnson, Educational Telecommunications Director.

KTIN

Fort Dodge

Ch. 21

Licensee: Iowa Public Broadcasting Board, Box 6450, Johnston, IA 50131.

Studio: See KDIN-TV, Des Moines

Phone: 515-242-3100.

Technical Facilities: Channel No. 21 (512-518 MHz). Authorized power: 1580-kw max. & 759-kw horizontal visual, 158-kw max. & 75.9-kw horizontal aural. Antenna: 1160-ft. above av. terrain, 1206-ft. above ground, 2362-ft. above sea level.

Transmitter: 1-mi. N of Bradgate.

Digital Facilities: Channel No. 25 (536-542 MHz). Power: 600-kw max. visual. Antenna: 1480-ft. above av. terrain, 1467-ft. above ground.

FCC Digital File Number: BPEDT-20000427ACH (pending).

Note: Latitude and longitude coordinates shown are based on the North American Datum of 1927 (NAD 27) as currently required by the Mass Media Bureau of the FCC.

Ownership: Iowa Public Television.

Began Operation: April 8, 1977.

Personnel: See KDIN-TV, Des Moines.

KIIN-TV Iowa City Ch. 12

Licensee: Iowa Public Broadcasting Board, Box 6450, Johnston, IA 50131.

Studio: See KDIN-TV, Des Moines

Phone: 515-242-3100.

Technical Facilities: Channel No. 12 (204-210 MHz). Authorized power: 316-kw max. & 245-kw horizontal visual, 31.6-kw max. & 24.5-kw horizontal aural. Antenna: 1440-ft. above av. terrain, 1449-ft. above ground, 2195-ft. above sea level.

Transmitter: 3-mi. N of West Branch.

Digital Facilities: Channel No. 45 (656-662 MHz). Power: 922.3-kw max. visual. Antenna: 1388-ft. above av. terrain, 1358-ft. above ground.

FCC Digital File Number: BPEDT-20000406AAQ (pending).

Note: Latitude and longitude coordinates shown are based on the North American Datum of 1927 (NAD 27) as currently required by the Mass Media Bureau of the FCC.

Multichannel TV Sound: Stereo and separate audio program.

Ownership: Iowa Public Television.

Began Operation: February 8, 1970.

Personnel: See KDIN-TV, Des Moines.

KYIN Mason City Ch. 24

Licensee: Iowa Public Broadcasting Board, Box 6450, Johnston, IA 50131.

Studio: See KDIN-TV, Des Moines.

Phone: 515-242-3100.

Technical Facilities: Channel No. 24 (530-536 MHz). Authorized power: 1740-kw max. & 817-kw horizontal visual, 174-kw max. & 81.7-kw horizontal aural. Antenna: 1430-ft. above av. terrain, 1565-ft. above ground, 2799-ft. above sea level.

Transmitter: 4-mi. E of St. Ansgar.

Digital Facilities: Channel No. 18 (494-500 MHz). Power: 200-kw max. visual. Antenna: 2129-ft. above av. terrain, 1975-ft. above ground.

FCC Digital File Number: BPEDT-20000427ACI (pending).

Note: Latitude and longitude coordinates shown are based on the North American Datum of 1927 (NAD 27) as currently required by the Mass Media Bureau of the FCC.

Ownership: Iowa Public Television.

Began Operation: May 14, 1977.

Personnel: See KDIN-TV, Des Moines.

KHIN Red Oak Ch. 36

Licensee: Iowa Public Broadcasting Board, Box 6450, Johnston, IA 50131.

Studio: See KDIN-TV, Des Moines.

Phone: 515-242-3100.

Technical Facilities: Channel No. 36 (602-608 MHz). Authorized power: 2040-kw max. & 1020-kw horizontal visual, 204-kw max. & 102-kw horizontal aural. Antenna: 1560-ft. above av. terrain, 1503-ft. above ground, 2833-ft. above sea level.

Transmitter: 7-mi. E & 2-mi. N of Oakland on Hwy. 6.

Digital Facilities: Channel No. 35 (596-602 MHz). Power: 600-kw max. visual. Antenna: 1558-ft. above av. terrain, 1480-ft. above ground.

FCC Digital File Number: BPEDT-20000327ABE (pending).

Note: Latitude and longitude coordinates shown are based on the North American Datum of 1927 (NAD 27) as currently required by the Mass Media Bureau of the FCC.

Ownership: Iowa Public Television.

Began Operation: September 7, 1975.

Personnel: See KDIN-TV, Des Moines.

KSIN Sioux City Ch. 27

Licensee: Iowa Public Broadcasting Board, Box 6450, Johnston, IA 50131.

Studio: See KDIN-TV, Des Moines.

Phone: 515-242-3100.

Technical Facilities: Channel No. 27 (548-554 MHz). Authorized power: 4070-kw max. & 2880-kw horizontal visual, 407-kw max. & 288-kw horizontal aural. Antenna: 1070-ft. above av. terrain, 875-ft. above ground, 2416-ft. above sea level.

Transmitter: RR 2, 1-mi. E of Sioux City city limits.

Digital Facilities: Channel No. 28 (554-560 MHz). Power: 200-kw max. visual. Antenna: 1942-ft. above av. terrain, 1903-ft. above ground, 3232-ft. above sea level.

Transmitter: 7.4-mi. N 45° E of Sioux City.

FCC Digital File Number: BPEDT-980825KE. Granted: July 7, 1999.

Note: Latitude and longitude coordinates shown are based on the North American Datum of 1927 (NAD 27) as currently required by the Mass Media Bureau of the FCC.

Ownership: Iowa Public Television.

Began Operation: January 4, 1975.

Personnel: See KDIN-TV, Des Moines.

KRIN Waterloo Ch. 32

Licensee: Iowa Public Broadcasting Board, Box 6450, Johnston, IA 50131.

Studio: See KDIN-TV, Des Moines.

Phone: 515-242-3100.

Technical Facilities: Channel No. 32 (578-584 MHz). Authorized power: 5000-kw max. & 2000-kw horizontal visual, 500-kw max. & 200-kw horizontal aural. Antenna: 1851-ft. above av. terrain, 1795-ft. above ground, 2812-ft. above sea level.

Transmitter: 4.5-mi. NW of Walker.

Digital Facilities: Channel No. 35 (596-602 MHz). Power: 250-kw max. visual. Antenna: 1916-ft. above av. terrain, 1811-ft. above ground, 2828-ft. above sea level.

FCC Digital File Number: BPEDT-20000314AAB. Granted: July 12, 2000.

Note: Latitude and longitude coordinates shown are based on the North American Datum of 1927 (NAD 27) as currently required by the Mass Media Bureau of the FCC.

Ownership: Iowa Public Television.

Began Operation: December 15, 1974.

Personnel: See KDIN-TV, Des Moines.

Kansas

KDCK Dodge City Ch. 21

Licensee: Smoky Hills Public Television, 604 Elm St., Box 9, Bunker Hill, KS 67626.

Studio: See KOOD, Hays, KS

Phone: 913-483-6990. Fax: 913-483-4605.

E-mail: shptv@kood.pbs.org

Technical Facilities: Channel No. 21 (512-518 MHz). Authorized power: 190-kw max. visual. Antenna: 249-ft. above av. terrain, 276-ft. above ground, 2930-ft. above sea level.

Transmitter: 3-mi. N of Howell.

FCC Proposed Digital Channel Number: Ch. 21.

Note: Latitude and longitude coordinates shown are based on the North American Datum of 1927 (NAD 27) as currently required by the Mass Media Bureau of the FCC.

Ownership: Smoky Hills Public Television Corp. (Group Owner).

Began Operation: March 1, 1998.

Personnel:

Richard Hicks, General Manager.

KOOD

Hays-Russell-Great Bend-Salina Ch. 9

Licensee: Smoky Hills Public Television Corp., 604 Elm St., Box 9, Bunker Hill, KS 67626.

Studio: 604 Elm St., Bunker Hill, KS 67626.

Mailing Address: Box 9, Bunker Hill, KS 67626.

Phone: 913-483-6990. Fax: 913-483-4605.

E-mail: shptv@kood.pbs.org **Web Site:** http://www.shptv.org

Technical Facilities: Channel No. 9 (186-192 MHz). Authorized power: 316-kw visual, 31.6-kw aural. Antenna: 1090-ft. above av. terrain, 1119-ft. above ground, 1840-ft. above sea level.

Transmitter: 7-mi. SSW of Bunker Hill, KS.

FCC Proposed Digital Channel Number: Ch. 16.

Note: Latitude and longitude coordinates shown are based on the North American Datum of 1927 (NAD 27) as currently required by the Mass Media Bureau of the FCC.

Satellite Earth Stations: Dalsat, 7.5-meter C-band; Scientific-Atlanta, 2.7-meter C-band; Vertex, 6.1-meter Ku-band; Standard Communications receivers.

Ownership: Smoky Hills Public Television Corp.

Began Operation: November 10, 1982.

Represented (legal): Dow, Lohnes & Albertson PLLC.

Represented (engineering): John F. X. Browne & Associates PC.

Personnel:

Richard Hicks, Chief Executive Officer & General Manager.

Lloyd Mintzmyer, Chief Engineer.

Debra Creamer, Business Manager.

Mary Pat Waymester, Program Director.

Les Kinderknecht, Production Manager.

Kristy Nyp, Public Information Director.

KSWK Lakin Ch. 3

Licensee: Smoky Hills Public Television Corp., 604 Elm St., Box 9, Bunker Hill, KS 67626.

Studio: See KOOD, Hays, KS.

Kansas—Public/ETV Stations

Phone: 913-483-6990. Fax: 913-483-4605.

Technical Facilities: Channel No. 3 (60-66 MHz). Authorized power: 100-kw visual, 20-kw aural. Antenna: 549-ft. above av. terrain, 533-ft. above ground, 3465-ft. above sea level.

Transmitter: 8-mi. S & 8-mi. E of Lakin.

Digital Facilities: Channel No. 23 (524-530 MHz). Power: 1000-kw max. visual. Antenna: 463-ft. above av. terrain, 440-ft. above ground.

FCC Digital File Number: BPEDT-20000427ACQ (pending).

Note: Latitude and longitude coordinates shown are based on the North American Datum of 1927 (NAD 27) as currently required by the Mass Media Bureau of the FCC.

Satellite Earth Stations: Dalsat, 7.5-meter C-band; Vertex, 6.1-meter Ku-band; Standard Communications receivers.

Ownership: Smoky Hills Public Television Corp. (Group Owner).

Began Operation: March 15, 1989.

Represented (legal): Dow, Lohnes & Albertson PLLC.

Represented (engineering): John F. X. Browne & Associates PC.

Personnel: See KOOD, Hays.

KTWU

Topeka

Ch. 11

Licensee: Washburn U. of Topeka, 17th & College Sts., Topeka, KS 66621-1100.

Studio: 19th & Jewell, Topeka, KS 66621-1100.

Phone: 913-231-1111. Fax: 913-231-1112.

E-mail: zzewill@washburn.edu **Web Site:** <http://ktwu.wuacc.edu>

Technical Facilities: Channel No. 11 (198-204 MHz). Authorized power: 316-kw visual, 31.6-kw aural. Antenna: 1064-ft. above av. terrain, 952-ft. above ground, 2029-ft. above sea level.

Transmitter: 1.5-mi. W of city limits.

Digital Facilities: Channel No. 23 (524-530 MHz). Power: 815-kw max. visual. Antenna: 958-ft. above av. terrain, 869-ft. above ground, 1949-ft. above sea level.

FCC Digital File Number: BPEDT-20000421AAL (pending).

Note: Latitude and longitude coordinates shown are based on the North American Datum of 1927 (NAD 27) as currently required by the Mass Media Bureau of the FCC.

Satellite Earth Station: Andrew, 10-meter C-band; Standard Communications receivers.

Ownership: Washburn U.; Blanche Parks, Chmn.

Began Operation: October 21, 1965.

Represented (engineering): David Steel & Associates Inc.

Personnel:

Eugene Williams, General Manager.

Dave Kendall, Executive Producer.

Dave Pomeroy, Program Director.

Duane Loyd, Chief Engineer.

Laurie Nichols, Marketing & Promotion Director.

Cindy Barry, Development Director.

Melissa Geiss, Traffic Director.

KPTS

Wichita-Hutchinson

Ch. 8

Licensee: Kansas Public Telecommunications Service Inc., 320 W. 21st St., Wichita, KS 67203.

Studio: 320 W. 21st St., Wichita, KS 67203.

Phone: 316-838-3090. Fax: 316-838-8586.

E-mail: kpts@southwind.net **Web Site:** <http://www.kpts.org>

Technical Facilities: Channel No. 8 (180-186 MHz). Authorized power: 302-kw visual, 30.2-kw aural. Antenna: 800-ft. above av. terrain, 780-ft. above ground, 2325-ft. above sea level.

Transmitter: E. 4th St. & Buhler Rd., 8.2-mi. E of Hutchinson.

Digital Facilities: Channel No. 29 (560-566 MHz). Power: 1000-kw max. visual. Antenna: 1063-ft. above av. terrain, 1070-ft. above ground.

FCC Digital File Number: BPEDT-20000501AGX (pending).

Note: Latitude and longitude coordinates shown are based on the North American Datum of 1927 (NAD 27) as currently required by the Mass Media Bureau of the FCC.

Satellite Earth Station: Andrew, 10-meter C-band; Collins receivers.

Ownership: Kansas Public Telecommunications Service Inc.; Judy Beall, Chmn.; Tom Zwernke, Vice Chmn.; Lynae Reith, Secy.-Treas.

Began Operation: January 5, 1970.

Represented (legal): Dow, Lohnes & Albertson PLLC.

Represented (engineering): John F. X. Browne & Associates PC.

Don Checots, President & General Manager.

Dave McClintock, Engineering Services Director.

Dale Goter, News & Production Director.

David Brewer, Programming Director.

Brenda Keeler, Development Director.

Vera Aikman, Administration Director.

Kentucky

WKAS

Ashland

Ch. 25

Licensee: Kentucky Authority for ETV, 600 Cooper Dr., Lexington, KY 40502-2296.

Studio: See WKLE, Lexington

Phone: 606-258-7000. Fax: 606-258-7399.

E-mail: stalbert@ket.org **Web Site:** <http://www.ket.org>

Technical Facilities: Channel No. 25 (536-542 MHz). Authorized power: 162-kw visual, 16.2-kw aural. Antenna: 500-ft. above av. terrain, 390-ft. above ground, 1200-ft. above sea level.

Transmitter: Debord Hill.

Digital Facilities: Channel No. 26 (542-548 MHz). Power: 61.3-kw max. visual. Antenna: 449-ft. above av. terrain, 344-ft. above ground.

FCC Digital File Number: BPEDT-20000215AAB (pending).

Note: Latitude and longitude coordinates shown are based on the North American Datum of 1927 (NAD 27) as currently required by the Mass Media Bureau of the FCC.

Ownership: Kentucky Authority for ETV. See WKLE, Lexington.

Began Operation: September 23, 1968.

Personnel: See WKLE, Lexington.

WKGB-TV

Bowling Green

Ch. 53

Licensee: Kentucky Authority for ETV, 600 Cooper Dr., Lexington, KY 40502-2296.

Studio: See WKLE, Lexington

Phone: 606-258-7000. Fax: 606-258-7399.

E-mail: stalbert@ket.org **Web Site:** <http://www.ket.org>

Technical Facilities: Channel No. 53 (704-710 MHz). Authorized power: 667-kw max. & 550-kw horizontal visual, 113-kw max. & 110-kw horizontal aural. Antenna: 810-ft. above av. terrain, 614-ft. above ground, 1370-ft. above sea level.

Transmitter: U.S. 231, 2.8-mi. N of Hadley.

Digital Facilities: Channel No. 48 (674-680 MHz). Power: 54.8-kw max. visual. Antenna: 768-ft. above av. terrain, 548-ft. above ground.

FCC Digital File Number: BPEDT-20000215AAC (pending).

Note: Latitude and longitude coordinates shown are based on the North American Datum of 1927 (NAD 27) as currently required by the Mass Media Bureau of the FCC.

Ownership: Kentucky Authority for ETV. See WKLE, Lexington.

Began Operation: September 23, 1968.

Personnel: See WKLE, Lexington.

WKYU-TV

Bowling Green

Ch. 24

Licensee: Western Kentucky U., One Big Red Way, Bowling Green, KY 42101.

Studio: Academic Complex 153, Western Kentucky U., Bowling Green, KY 42101.

Mailing Address: One Big Red Way, Bowling Green, KY 42101.

Phone: 502-745-2400. Fax: 502-745-2084.

Technical Facilities: Channel No. 24 (530-536 MHz). Authorized power: 400-kw visual, 20-kw aural. Antenna: 648-ft. above av. terrain, 466-ft. above ground, 1206-ft. above sea level.

Transmitter: 0.5-mi. NE of Rays Beach, near Hwy. 67, Bowling Green.

Digital Facilities: Channel No. 18 (494-500 MHz). Power: 50-kw max. visual. Antenna: 577-ft. above av. terrain, 394-ft. above ground.

FCC Digital File Number: BPEDT-20000407ABT (pending).

Note: Latitude and longitude coordinates shown are based on the North American Datum of 1927 (NAD 27) as currently required by the Mass Media Bureau of the FCC.

Satellite Earth Stations: Andrew, 4.6-meter C-band; Scientific-Atlanta, C-band; Scientific-Atlanta, 6-meter Ku-band; Scientific-Atlanta, Standard Communications receivers.

FM Affiliate: WKYU-FM, 100-kw, 88.9 MHz, 721-ft.

Ownership: Western Kentucky University; Cornelius Martin, Chmn., Board of Regents; Gary Ransdell, Pres.

Radio Stations: Kentucky: WWHR(AM), Bowling Green, WKUE(FM), Elizabethtown, WKPB(FM), Henderson, WDCL(FM), Somerset.

Began Operation: February 21, 1989.

Represented (legal): Leventhal, Senter & Lerman PLLC.

Personnel:

Dr. Charles M. Anderson, Vice President, Information Technology.

Jerry Barasaby, Station Manager.

Barbara Deeb, News Director.

Linda Oldham, Program Director.

Rita Isenberg, Business Manager.

Jeff Martin, Chief Engineer.

David T. Wilkinson, Educational Telecommunications Director.

WCVN Covington Ch. 54

Licensee: Kentucky Authority for ETV, 600 Cooper Dr., Lexington, KY 40502-2296.

Studio: See WKLE, Lexington

Phone: 606-258-7000. Fax: 606-258-7399.

E-mail: stalbert@ket.org Web Site: http://www.ket.org

Technical Facilities: Channel No. 54 (710-716 MHz). Authorized power: 162-kw max. & 135-kw horizontal visual, 16.2-kw max. & 13.5-kw horizontal aural. Antenna: 450-ft. above av. terrain, 400-ft. above ground, 1133-ft. above sea level.

Transmitter: Tower View St., Taylor Mill, KY.

FCC Proposed Digital Channel Number: Ch. 24.

Note: Latitude and longitude coordinates shown are based on the North American Datum of 1927 (NAD 27) as currently required by the Mass Media Bureau of the FCC.

Ownership: Kentucky Authority for ETV. See WKLE, Lexington.

Began Operation: September 8, 1969.

Personnel: See WKLE, Lexington.

WKZT-TV Elizabethtown Ch. 23

Licensee: Kentucky Authority for ETV, 600 Cooper Dr., Lexington, KY 40502-2296.

Studio: See WKLE, Lexington.

Phone: 606-258-7000. Fax: 606-258-7399.

E-mail: stalbert@ket.org Web Site: http://www.ket.org

Technical Facilities: Channel No. 23 (524-530 MHz). Authorized power: 692-kw max. & 575-kw horizontal visual, 69-kw aural. Antenna: 650-ft. above av. terrain, 654-ft. above ground, 1449-ft. above sea level.

Transmitter: Hawkins Dr., 1-mi. SE of Elizabethtown.

FCC Proposed Digital Channel Number: Ch. 43.

Note: Latitude and longitude coordinates shown are based on the North American Datum of 1927 (NAD 27) as currently required by the Mass Media Bureau of the FCC.

Ownership: Kentucky Authority for ETV. See WKLE, Lexington.

Began Operation: September 23, 1968.

Personnel: See WKLE, Lexington.

WKHA Hazard Ch. 35

Licensee: Kentucky Authority for ETV, 600 Cooper Dr., Lexington, KY 40502-2296.

Studio: See WKLE, Lexington

Phone: 606-258-7000. Fax: 606-258-7399.

E-mail: stalbert@ket.org Web Site: http://www.ket.org

Technical Facilities: Channel No. 35 (596-602 MHz). Authorized power: 645-kw max. & 417-kw horizontal visual, 129-kw max. & 83.2-kw horizontal aural. Antenna: 1260-ft. above av. terrain, 605-ft. above ground, 2630-ft. above sea level.

Transmitter: Buffalo Knob, 3.6-mi. S of Hazard.

FCC Proposed Digital Channel Number: Ch. 16.

Note: Latitude and longitude coordinates shown are based on the North American Datum of 1927 (NAD 27) as currently required by the Mass Media Bureau of the FCC.

Ownership: Kentucky Authority for ETV. See WKLE, Lexington.

Began Operation: December 16, 1968.

Personnel: See WKLE, Lexington.

WKLE Lexington-Richmond Ch. 46

Licensee: Kentucky Authority for ETV, 600 Cooper Dr., Lexington, KY 40502-2296.

Studio: 600 Cooper Dr., Lexington, KY 40502.

Phone: 606-258-7000. Fax: 606-258-7399.

E-mail: stalbert@ket.org Web Site: http://www.ket.org

Technical Facilities: Channel No. 46 (662-668 MHz). Authorized power: 1260-kw max. visual, 105-kw max. aural. Antenna: 870-ft. above av. terrain, 849-ft. above ground, 1759-ft. above sea level.

Transmitter: 0.4-mi. S of Clays Ferry, KY.

FCC Proposed Digital Channel Number: Ch. 42.

Note: Latitude and longitude coordinates shown are based on the North American Datum of 1927 (NAD 27) as currently required by the Mass Media Bureau of the FCC.

Satellite Earth Station: Andrew, 5.6-meter Ku-band.

Ownership: Kentucky Authority for ETV; Virginia Gaines Fox, Exec. Dir.

Began Operation: September 23, 1968.

Personnel:

Virginia Gaines Fox, General Manager.

Mike Clark, Program Operations Director.

Craig Cornwell, Production Director.

C. Stuart Talbert, Chief Engineer.

Doris Holtzclaw, Business Affairs Director.

Mary Campbell, Communications Director.

C. Stuart Talbert, Transmission Systems Director.

Rick Melton, Studio Engineering Director.

WKMJ Louisville Ch. 68

Licensee: Kentucky Authority for ETV, 600 Cooper Dr., Lexington, KY 40502-2296.

Studio: See WKLE, Lexington.

Phone: 606-258-7000. Fax: 606-258-7399.

E-mail: stalbert@ket.org Web Site: http://www.ket.org

Technical Facilities: Channel No. 68 (794-800 MHz). Authorized power: 1170-kw max. & 794-kw horizontal visual, 219-kw max. & 159-kw horizontal aural. Antenna: 820-ft. above av. terrain, 550-ft. above ground, 1520-ft. above sea level.

Transmitter: Foyds Knob, New Albany, IN.

Digital Facilities: Channel No. 38 (614-620 MHz). Power: 61.6-kw max. visual. Antenna: 715-ft. above av. terrain, 367-ft. above ground.

FCC Digital File Number: BPEDT-20000217AAK. Granted: August 3, 2000.

Note: Latitude and longitude coordinates shown are based on the North American Datum of 1927 (NAD 27) as currently required by the Mass Media Bureau of the FCC.

Ownership: Kentucky Authority for ETV. See WKLE, Lexington.

Began Operation: September 2, 1970.

Personnel: See WKLE, Lexington.

WKPC-TV Louisville Ch. 15

Licensee: Kentucky Authority for ETV, 600 Cooper Dr., Lexington, KY 40502-2296.

Studio: See WKLE, Lexington.

Phone: 606-258-7000. Fax: 606-258-7399.

E-mail: stalbert@ket.org Web Site: http://www.ket.org

Technical Facilities: Channel No. 15 (476-482 MHz). Authorized power: 589-kw max. visual. Antenna: 866-ft. above av. terrain, 525-ft. above ground, 1499-ft. above sea level.

Transmitter: Bald Knob, 3.1-mi N of New Albany on Bald Knob Rd.

Digital Facilities: Channel No. 17 (488-494 MHz). Power: 60.3-kw max. visual. Antenna: 778-ft. above av. terrain, 423-ft. above ground, 1401-ft. above sea level.

Transmitter: Bald Knob, 3.1-mi. N of New Albany on Bald Knob Rd.

FCC Digital File Number: BPEDT-990308KE. Granted: April 9, 1999.

Note: Latitude and longitude coordinates shown are based on the North American Datum of 1927 (NAD 27) as currently required by the Mass Media Bureau of the FCC.

Ownership: Kentucky Authority for ETV. See WKLE, Lexington.

Began Operation: September 8, 1958. Transfer to present owner approved by FCC July 1, 1997.

Represented (legal): Dow, Lohnes & Albertson PLLC.

Personnel: See WKLE, Lexington.

WKMA Madisonville Ch. 35

Licensee: Kentucky Authority for ETV, 600 Cooper Dr., Lexington, KY 40502-2296.

Studio: See WKLE, Lexington.

Phone: 606-258-7000. Fax: 606-258-7399.

E-mail: stalbert@ket.org Web Site: http://www.ket.org

Technical Facilities: Channel No. 35 (596-602 MHz). Authorized power: 617-kw visual, 51.3-kw aural. Antenna: 1040-ft. above av. terrain, 999-ft. above ground, 1549-ft. above sea level.

Transmitter: 2.4-mi. E of St. Charles, Rte. 62, Madisonville.

FCC Proposed Digital Channel Number: Ch. 42.

Note: Latitude and longitude coordinates shown are based on the North American Datum of 1927 (NAD 27) as currently required by the Mass Media Bureau of the FCC.

Ownership: Kentucky Authority for ETV. See WKLE, Lexington.

Began Operation: August 23, 1968.

Personnel: See WKLE, Lexington.

WKMR Morehead Ch. 38

Licensee: Kentucky Authority for ETV, 600 Cooper Dr., Lexington, KY 40502-2296.

Studio: See WKLE, Lexington.

Phone: 606-258-7000. Fax: 606-258-7399.

E-mail: stalbert@ket.org Web Site: http://www.ket.org

Technical Facilities: Channel No. 38 (614-620 MHz). Authorized power: 676-kw max. & 562-kw horizontal visual, 69-kw aural. Antenna: 960-ft. above av. terrain, 607-ft. above ground, 1988-ft. above sea level.

Transmitter: Near USDA Lookout Tower.

Digital Facilities: Channel No. 15 (476-482 MHz). Power: 51.4-kw max. visual. Antenna: 948-ft. above av. terrain, 538-ft. above ground, 1926-ft. above sea level.

Kentucky—Public/ETV Stations

FCC Digital File Number: BPEDT-20000225AAX.
Granted: August 4, 2000.

Note: Latitude and longitude coordinates shown are based on the North American Datum of 1927 (NAD 27) as currently required by the Mass Media Bureau of the FCC.

Ownership: Kentucky Authority for ETV. See WKLE, Lexington.

Began Operation: September 23, 1968.

Personnel: See WKLE, Lexington.

WKMU **Murray-Mayfield** **Ch. 21**

Licensee: Kentucky Authority for ETV, 600 Cooper Dr., Lexington, KY 40502-2296.

Studio: See WKLE, Lexington.

Phone: 606-258-7000. **Fax:** 606-258-7399.

E-mail: stalbert@ket.org **Web Site:** <http://www.ket.org>

Technical Facilities: Channel No. 21 (512-518 MHz). Authorized power: 691-kw max. & 575-kw horizontal visual, 138-kw max. & 115-kw horizontal aural. Antenna: 665-ft. above av. terrain, 655-ft. above ground, 1185-ft. above sea level.

Transmitter: 1.67-mi. NNW of Farmington, KY.

FCC Proposed Digital Channel Number: Ch. 36.

Note: Latitude and longitude coordinates shown are based on the North American Datum of 1927 (NAD 27) as currently required by the Mass Media Bureau of the FCC.

Ownership: Kentucky Authority for ETV. See WKLE, Lexington.

Began Operation: October 9, 1968.

Personnel: See WKLE, Lexington.

WKOH **Owensboro** **Ch. 31**

Licensee: Kentucky Authority for ETV, 600 Cooper Dr., Lexington, KY 40502-2296.

Studio: See WKLE, Lexington.

Phone: 606-258-7000. **Fax:** 606-258-7399.

E-mail: stalbert@ket.org **Web Site:** <http://www.ket.org>

Technical Facilities: Channel No. 31 (572-578 MHz). Authorized power: 708-kw max. & 550-kw horizontal visual, 69.2-kw max. & 55-kw horizontal aural. Antenna: 460-ft. above av. terrain, 500-ft. above ground, 874-ft. above sea level.

Transmitter: Off U.S. Hwy. 60, 2-mi. E of Reed, 12-mi. NE of center of Owensboro.

FCC Proposed Digital Channel Number: Ch. 30.

Note: Latitude and longitude coordinates shown are based on the North American Datum of 1927 (NAD 27) as currently required by the Mass Media Bureau of the FCC.

Ownership: Kentucky Authority for ETV. See WKLE, Lexington.

Began Operation: August 30, 1979.

Personnel: See WKLE, Lexington.

WKON **Owenton** **Ch. 52**

Licensee: Kentucky Authority for ETV, 600 Cooper Dr., Lexington, KY 40502-2296.

Studio: See WKLE, Lexington.

Phone: 606-258-7000. **Fax:** 606-258-7399.

E-mail: stalbert@ket.org **Web Site:** <http://www.ket.org>

Technical Facilities: Channel No. 52 (698-704 MHz). Authorized power: 691-kw max. & 550-kw horizontal visual, 138-kw max. & 115-kw horizontal aural. Antenna: 710-ft. above av. terrain, 602-ft. above ground, 1552-ft. above sea level.

Transmitter: Owen County High School.

Digital Facilities: Channel No. 44 (650-656 MHz). Power: 49.7-kw max. visual. Antenna: 702-ft. above av. terrain, 531-ft. above ground, 1489-ft. above sea level.

FCC Digital File Number: BPEDT-20000302AAI.
Granted: August 3, 2000.

Note: Latitude and longitude coordinates shown are based on the North American Datum of 1927 (NAD 27) as currently required by the Mass Media Bureau of the FCC.

Ownership: Kentucky Authority for ETV. See WKLE, Lexington.

Began Operation: September 23, 1968.

Personnel: See WKLE, Lexington.

WKPD **Paducah** **Ch. 29**

Licensee: Kentucky Authority for ETV, 600 Cooper Dr., Lexington, KY 40502-2296.

Studio: See WKLE, Lexington.

Phone: 606-258-7000. **Fax:** 606-258-7399.

E-mail: stalbert@ket.org **Web Site:** <http://www.ket.org>

Technical Facilities: Channel No. 29 (560-566 MHz). Authorized power: 151-kw max. & 132-kw horizontal visual, 13.2-kw horizontal aural. Antenna: 518-ft. above av. terrain, 518-ft. above ground, 891-ft. above sea level.

Transmitter: Coleman Rd., near Cecil, 2-mi. NE of Paducah.

FCC Proposed Digital Channel Number: Ch. 41.

Note: Latitude and longitude coordinates shown are based on the North American Datum of 1927 (NAD 27) as currently required by the Mass Media Bureau of the FCC.

Ownership: Kentucky Authority for ETV. See WKLE, Lexington.

Began Operation: May 31, 1971. Started as commercial operation. Left air October 31, 1975. Sale to present owner approved by FCC January 30, 1978. Resumed operation September 5, 1979.

Personnel: See WKLE, Lexington.

WKPI **Pikeville** **Ch. 22**

Licensee: Kentucky Authority for ETV, 600 Cooper Dr., Lexington, KY 40502-2296.

Studio: See WKLE, Lexington.

Phone: 606-258-7000. **Fax:** 606-258-7399.

E-mail: stalbert@ket.org **Web Site:** <http://www.ket.org>

Technical Facilities: Channel No. 22 (518-524 MHz). Authorized power: 1320-kw max. & 468-kw horizontal visual, 264-kw max. & 93.3-kw horizontal aural. Antenna: 1410-ft. above av. terrain, 153-ft. above ground, 2994-ft. above sea level.

Transmitter: Flatwoods Mountain, 5.5-mi. from State Rte. 197.

FCC Proposed Digital Channel Number: Ch. 24.

Note: Latitude and longitude coordinates shown are based on the North American Datum of 1927 (NAD 27) as currently required by the Mass Media Bureau of the FCC.

Ownership: Kentucky Authority for ETV. See WKLE, Lexington.

Began Operation: January 13, 1969.

Personnel: See WKLE, Lexington.

WKSQ-TV **Somerset** **Ch. 29**

Licensee: Kentucky Authority for ETV, 600 Cooper Dr., Lexington, KY 40502-2296.

Studio: See WKLE, Lexington.

Phone: 606-258-7000. **Fax:** 606-258-7399.

E-mail: stalbert@ket.org **Web Site:** <http://www.ket.org>

Technical Facilities: Channel No. 29 (560-566 MHz). Authorized power: 589-kw max. & 378-kw horizontal visual, 36.6-kw aural. Antenna: 1460-ft. above av. terrain, 1000-ft. above ground, 2530-ft. above sea level.

Transmitter: Dye Knob, Rte. 837, near Somerset.

Digital Facilities: Channel No. 14 (470-476 MHz). Power: 53.3-kw max. visual. Antenna: 1407-ft. above av. terrain, 906-ft. above ground, 2431-ft. above sea level.

FCC Digital File Number: BPEDT-20000308AAX.
Granted: August 3, 2000.

Note: Latitude and longitude coordinates shown are based on the North American Datum of 1927 (NAD 27) as currently required by the Mass Media Bureau of the FCC.

Ownership: Kentucky Authority for ETV. See WKLE, Lexington.

Began Operation: September 23, 1968.

Personnel: See WKLE, Lexington.

Louisiana

KLPA-TV **Alexandria** **Ch. 25**

Licensee: Louisiana ETV Authority, 7860 Anselmo Lane, Baton Rouge, LA 70810.

Studio: See WLPB-TV, Baton Rouge.

Phone: 504-767-5660. **Fax:** 504-767-4277.

Technical Facilities: Channel No. 25 (536-542 MHz). Authorized power: 2040-kw max. & 692-kw horizontal visual, 204-kw max. & 69.2-kw horizontal aural. Antenna: 1360-ft. above av. terrain, 1329-ft. above ground, 1549-ft. above sea level.

Transmitter: 0.6-mi. SSE of Rte. 123, 1.3-mi. W of Rte. 167, near Dry Prong.

Digital Facilities: Channel No. 26 (542-548 MHz). Power: 76-kw max. visual. Antenna: 1053-ft. above av. terrain, 997-ft. above ground.

FCC Digital File Number: BPEDT-20000421AAK.
Granted: August 3, 2000.

Note: Latitude and longitude coordinates shown are based on the North American Datum of 1927 (NAD 27) as currently required by the Mass Media Bureau of the FCC.

News Service: AP.

Ownership: Louisiana ETV Authority. See WLPB-TV, Baton Rouge.

Began Operation: July 1, 1983.

Represented (legal): Schwartz, Woods & Miller.

Personnel: See WLPB-TV, Baton Rouge.

WLPB-TV **Baton Rouge** **Ch. 27**

Licensee: Louisiana ETV Authority, 7860 Anselmo Lane, Baton Rouge, LA 70810.

Studio: 7860 Anselmo Lane, Baton Rouge, LA 70810.

Phone: 504-767-5660. **Fax:** 504-769-4277.

Technical Facilities: Channel No. 27 (548-554 MHz). Authorized power: 2570-kw max. visual, 257-kw max. aural. Antenna: 994-ft. above av. terrain, 1030-ft. above ground, 1050-ft. above sea level.

Transmitter: 1.35-mi. E of River Rd., Baton Rouge.

Digital Facilities: Channel No. 25 (536-542 MHz). Power: 10.8-kw max. visual. Antenna: 968-ft. above av. terrain, 968-ft. above ground, 988-ft. above sea level.

Transmitter: In Section 46, T85, R1W, 1.3-mi. E of River Rd.

FCC Digital File Number: BPCDT-19991101AKX. Granted: May 16, 2000.

Note: Latitude and longitude coordinates shown are based on the North American Datum of 1927 (NAD 27) as currently required by the Mass Media Bureau of the FCC.

Multichannel TV Sound: Stereo only.

Satellite Earth Stations: Transmit/receive Scientific-Atlanta, 7-meter Ku-band; Andrew, 10-meter C-band; Miralite, 3.7-meter Ku-band; Vertex, 8.1-meter Ku-band; Chapparral, Scientific-Atlanta, Standard Communications receivers.

News Service: AP.

Ownership: Louisiana ETV Authority. Operates KLPB-TV, Alexandria; KLPB-TV, Lafayette; KLTL-TV, Lake Charles; KLTM-TV, Monroe; KLTST-TV, Shreveport. Bill Arceneaux, Chmn.; Rebecca Stulb, Vice-Chmn.; Beth Courtney, Exec. Dir.; Carl Crowe, Secy.; Paul Goldman, Treas.

Began Operation: September 6, 1975.

Represented (legal): Schwartz, Woods & Miller.

Represented (engineering): Denny & Associates PC.

Personnel:

Beth Courtney, President & Chief Executive Officer.

James Baum, Chief Operating Officer.

Ed Landry, Production Supervisor.

Don Ballard, Operations Manager.

Jennifer Howze, Program Director.

Sharon Beningfield, Promotion Manager.

Quinn Rainwater, Marketing & Development Director.

Coy Simmons, Engineering Director.

Lionel Babb, Facility Coordinator.

Dot Henson, Personnel Officer.

KLTPB-TV Lafayette Ch. 24

Licensee: Louisiana ETV Authority, 7860 Anselmo Lane, Baton Rouge, LA 70810.

Studio: See WLPB-TV, Baton Rouge.

Phone: 504-767-5660. Fax: 504-769-4277.

Technical Facilities: Channel No. 24 (530-536 MHz). Authorized power: 2140-kw max. & 724-kw horizontal visual, 214-kw max. & 72.4-kw horizontal aural. Antenna: 1190-ft. above av. terrain, 1225-ft. above ground, 1230-ft. above sea level.

Transmitter: 5.8-mi. NW of Kaplan, LA.

Digital Facilities: Channel No. 23 (524-530 MHz). Power: 50-kw max. visual. Antenna: 1520-ft. above av. terrain, 1526-ft. above ground.

FCC Digital File Number: BPEDT-20000421AAJ (pending).

Note: Latitude and longitude coordinates shown are based on the North American Datum of 1927 (NAD 27) as currently required by the Mass Media Bureau of the FCC.

News Service: AP.

Ownership: Louisiana ETV Authority. See WLPB-TV, Baton Rouge.

Began Operation: May 13, 1981.

Represented (legal): Schwartz, Woods & Miller.

Personnel: See WLPB-TV, Baton Rouge.

KLTL-TV Lake Charles Ch. 18

Licensee: Louisiana ETV Authority, 7860 Anselmo Lane, Baton Rouge, LA 70810.

Studio: See WLPB-TV, Baton Rouge.

Phone: 504-767-5660. Fax: 504-769-4277.

Technical Facilities: Channel No. 18 (494-500 MHz). Authorized power: 1260-kw max. & 1050-kw horizontal visual, 126-kw max. & 105-kw horizontal aural. Antenna: 1030-ft. above av. terrain, 1058-ft. above ground, 1086-ft. above sea level.

Transmitter: Approx. 5.6-mi. WNW of Fenton.

Digital Facilities: Channel No. 20 (506-512 MHz). Power: 55-kw max. visual. Antenna: 978-ft. above av. terrain, 978-ft. above ground, 1007-ft. above sea level.

FCC Digital File Number: BPEDT-20000315AAK. Granted: August 3, 2000.

Note: Latitude and longitude coordinates shown are based on the North American Datum of 1927 (NAD 27) as currently required by the Mass Media Bureau of the FCC.

News Service: AP.

Ownership: Louisiana ETV Authority. See WLPB-TV, Baton Rouge.

Began Operation: May 5, 1981.

Represented (legal): Schwartz, Woods & Miller.

Personnel: See WLPB-TV, Baton Rouge.

KLTM-TV Monroe Ch. 13

Licensee: Louisiana ETV Authority, 7860 Anselmo Lane, Baton Rouge, LA 70810.

Studio: See WLPB-TV, Baton Rouge.

Phone: 504-767-5660. Fax: 504-769-4277.

Technical Facilities: Channel No. 13 (210-216 MHz). Authorized power: 316-kw visual, 31.6-kw aural. Antenna: 1785-ft. above av. terrain, 1808-ft. above ground, 1870-ft. above sea level.

Transmitter: 232 KNOE Tower Rd., Riverton.

Digital Facilities: Channel No. 19 (500-506 MHz). Power: 6.7-kw max. visual. Antenna: 505-ft. above av. terrain, 510-ft. above ground.

FCC Digital File Number: BPEDT-20000421AAI (pending).

Note: Latitude and longitude coordinates shown are based on the North American Datum of 1927 (NAD 27) as currently required by the Mass Media Bureau of the FCC.

Ownership: Louisiana ETV Authority. See WLPB-TV, Baton Rouge.

Began Operation: September 8, 1976.

Represented (legal): Schwartz, Woods & Miller.

Personnel: See WLPB-TV, Baton Rouge.

WLAE-TV New Orleans Ch. 32

Licensee: Educational Broadcasting Foundation Inc., 2929 S. Carrollton Ave., New Orleans, LA 70118-4301.

Studio: 2929 S. Carrollton Ave., New Orleans, LA 70118-4301.

Phone: 504-866-7411. Fax: 504-866-5186.

Technical Facilities: Channel No. 32 (578-584 MHz). Authorized power: 2455-kw max. & 733-kw horizontal visual, 246-kw max. & 73.3-kw horizontal aural. Antenna: 1020-ft. above av. terrain, 1049-ft. above ground, 1049-ft. above sea level.

Transmitter: 0.42-mi. W of Paris Rd. & Bayou Bienvenue, New Orleans.

Digital Facilities: Channel No. 31 (572-578 MHz). Power: 200-kw max. visual. Antenna: 899-ft. above av. terrain, 899-ft. above ground, 899-ft. above sea level.

Transmitter: 2 Bayou Bienvenue Paris Rd., Chalmette.

FCC Digital File Number: BPEDT-20000210AAF. Granted: August 14, 2000.

Note: Latitude and longitude coordinates shown are based on the North American Datum of 1927 (NAD 27) as currently required by the Mass Media Bureau of the FCC.

Satellite Earth Stations: Harris, 6.1-meter C-band; Scientific-Atlanta, C-band; Harris receivers.

Ownership: WLAE Educational Broadcasting Foundation Inc.; Clarence J. Jupiter, Beth Courtney & Thomas P. Perkins, John Laborde, Joseph Varho, Principals.

Began Operation: July 8, 1984.

Represented (legal): Holland & Knight.

Represented (engineering): du Treil, Lundin & Rackley Inc.

Personnel:

Douglas Curry, General Manager.

Joslyn Yeager, Program Manager.

Candace Nunez, Promotion Director.

Louise Labadot, Business Manager.

Charles King, Marketing Director.

Sharon Kirkpatrick, Production Manager.

Mark Coudrain, Post Production Manager.

WYES-TV New Orleans Ch. 12

Licensee: Greater New Orleans ETV Foundation, Box 24026, New Orleans, LA 70184.

Studio: 916 Navarre Ave., New Orleans, LA 70124.

Mailing Address: Box 24026, New Orleans, LA 70184.

Phone: 504-486-5511. Fax: 504-483-8408.

E-mail: assist@wyes.pbs.org **Web Site:** http://www.pbs.org/wyes

Technical Facilities: Channel No. 12 (204-210 MHz). Authorized power: 316-kw visual, 31.6-kw aural. Antenna: 1010-ft. above av. terrain, 1049-ft. above ground, 1049-ft. above sea level.

Transmitter: Paris Rd., near Chalmette, LA.

Digital Facilities: Channel No. 11 (198-204 MHz). Power: 70.8-kw visual. Antenna: 1008-ft. above av. terrain, 1007-ft. above ground, 1010-ft. above sea level.

Transmitter: Paris Rd., near Chalmette.

FCC Digital File Number: BPEDT-20000210AAE. Granted: August 14, 2000.

Note: Latitude and longitude coordinates shown are based on the North American Datum of 1927 (NAD 27) as currently required by the Mass Media Bureau of the FCC.

Multichannel TV Sound: Stereo only.

Satellite Earth Station: Andrew, 11-meter C-band; Omni receivers.

Ownership: Greater New Orleans ETV Foundation; Herschel Abbott Jr., Chmn.; David H. Voelker, Vice Chmn.; Randall Feldman, Pres. & Gen. Mgr.; Pam Bryan, Secy.; Joseph S. Exnicios, Treas.

Began Operation: April 1, 1957. Broadcast on Ch. 8. Switched to Ch. 12, June 1970.

Represented (legal): Schwartz, Woods & Miller.

Personnel:

Randall Feldman, President & General Manager.

Elizabeth Utterback, Broadcasting Director.

Vic Giancola, Finance Director.

Kerri Jones, Underwriting Manager.

Liza Copping, Promotion Manager.

Randy Davis, Technical Operations Director.

KLTS-TV Shreveport Ch. 24

Licensee: Louisiana ETV Authority, 7860 Anselmo Lane, Baton Rouge, LA 70805.

Louisiana—Public/ETV Stations

Studio: See WLPB-TV, Baton Rouge.

Phone: 504-767-5660. **Fax:** 504-767-4277.

E-mail: comments@lpb.gen.la.us **Web Site:** <http://www.lpb.gen.la.us>

Technical Facilities: Channel No. 24 (530-536 MHz). Authorized power: 1620-kw max. & 1120-kw horizontal visual, 162-kw max. & 112-kw horizontal aural. Antenna: 1070-ft. above av. terrain, 1080-ft. above ground, 1330-ft. above sea level.

Transmitter: 2.2-mi. ESE of Mooringsport.

Digital Facilities: Channel No. 25 (536-542 MHz). Power: 57-kw max. visual. Antenna: 828-ft. above av. terrain, 804-ft. above ground, 1053-ft. above sea level.

FCC Digital File Number: BPEDT-20000208AAQ. Granted: June 23, 2000.

Note: Latitude and longitude coordinates shown are based on the North American Datum of 1927 (NAD 27) as currently required by the Mass Media Bureau of the FCC.

Satellite Earth Station: Vertex, 7.1-meter Ku-band.

News Service: AP.

Ownership: Louisiana ETV Authority. See WLPB-TV, Baton Rouge.

Began Operation: August 9, 1978.

Represented (legal): Schwartz, Woods & Miller.

Personnel: See WLPB-TV, Baton Rouge.

Maine

WCBB

Augusta-Lewiston-Portland Ch. 10

Licensee: Maine Public Broadcasting Corp., 1450 Lisbon St., Lewiston, ME 04240.

Studio: 1450 Lisbon St., Lewiston, ME 04240.

Phone: 800-884-1717. **Fax:** 207-783-5193.

E-mail: comments@mpbc.org **Web Site:** <http://www.mpbc.org>

Technical Facilities: Channel No. 10 (192-198 MHz). Authorized power: 309-kw visual, 30.09-kw horizontal aural. Antenna: Circularity polarized, 998-ft. above av. terrain, 581-ft. above ground, 1269-ft. above sea level.

Transmitter: Oak Hill Rd., Litchfield.

Digital Facilities: Channel No. 17 (488-494 MHz). Power: 29.7-kw max. visual. Antenna: 922-ft. above av. terrain, 513-ft. above ground, 1201-ft. above sea level.

Transmitter: Oak Hill Rd., Litchfield.

FCC Digital File Number: BPEDT-990226KG. Granted: August 2, 1999.

Note: Latitude and longitude coordinates shown are based on the North American Datum of 1927 (NAD 27) as currently required by the Mass Media Bureau of the FCC.

Multichannel TV Sound: Stereo and separate audio program.

Satellite Earth Stations: Collins, 10-meter C-band; Comtech, 5-meter C-band; Drake, Scientific-Atlanta, Standard Communications receivers.

Ownership: Maine Public Broadcasting Corp. See WMEB-TV, Orono.

Began Operation: November 13, 1961.

Represented (legal): Dow, Lohnes & Albertson PLLC.

Personnel: See WMEB-TV, Orono.

WMEA-TV

Biddeford Ch. 26

Licensee: Maine Public Broadcasting Corp., 1450 Lisbon St., Lewiston, ME 04240.

Studio: See WMEB-TV, Orono.

Mailing Address: 1450 Lisbon St., Lewiston, ME 04240.

Phone: 800-884-1717. **Fax:** 207-783-5193.

E-mail: comments@mpbc.org **Web Site:** <http://www.mpbc.org>

Technical Facilities: Channel No. 26 (542-548 MHz). Authorized power: 589-kw visual, 117-kw aural. Antenna: 800-ft. above av. terrain, 555-ft. above ground, 1208-ft. above sea level.

Transmitter: Top of Hope Hill, Sanford.

Digital Facilities: Channel No. 45 (656-662 MHz). Power: 125-kw max. visual. Antenna: 1953-ft. above av. terrain, 1598-ft. above ground.

FCC Digital File Number: BPEDT-20000204AAE.

Note: Latitude and longitude coordinates shown are based on the North American Datum of 1927 (NAD 27) as currently required by the Mass Media Bureau of the FCC.

Ownership: Maine Public Broadcasting Corp. See WMEB-TV, Orono.

Began Operation: March 15, 1975.

Represented (legal): Dow, Lohnes & Albertson PLLC.

Represented (engineering): Cohen, Dippell & Everist PC.

Personnel: See WMEB-TV, Orono.

WMED-TV

Calais Ch. 13

Licensee: Maine Public Broadcasting Corp., 1450 Lisbon St., Lewiston, ME 04240.

Studio: See WMEB-TV, Orono.

Phone: 800-884-1717. **Fax:** 207-783-5193.

E-mail: comments@mpbc.org **Web Site:** <http://www.mpbc.org>

Technical Facilities: Channel No. 13 (210-216 MHz). Authorized power: 100-kw visual, 10-kw aural. Antenna: 439-ft. above av. terrain, 181-ft. above ground, 662-ft. above sea level.

Transmitter: Top of Conant Hill, Meddybemps.

Digital Facilities: Channel No. 15 (476-482 MHz). Power: 125-kw max. visual. Antenna: 436-ft. above av. terrain, 177-ft. above ground, 657-ft. above sea level.

Transmitter: Conant Hill, 1.6-mi. SSE of Meddybemps.

FCC Digital File Number: BPEDT-20000208AAG (pending).

Note: Latitude and longitude coordinates shown are based on the North American Datum of 1927 (NAD 27) as currently required by the Mass Media Bureau of the FCC.

Ownership: Maine Public Broadcasting Corp. See WMEB-TV, Orono.

Began Operation: September 23, 1964.

Represented (legal): Dow, Lohnes & Albertson PLLC.

Represented (engineering): Cohen, Dippell & Everist PC.

Personnel: See WMEB-TV, Orono.

WMEB-TV

Orono Ch. 12

Licensee: Maine Public Broadcasting Corp., 1450 Lisbon St., Lewiston, ME 04240.

Studio: 65 Texas Ave., Bangor, ME 04401-4398.

Mailing Address: 1450 Lisbon St., Lewiston, ME 04240.

Phone: 800-884-1717. **Fax:** 207-783-5193.

E-mail: comments@mpbc.org **Web Site:** <http://www.mpbc.org>

Technical Facilities: Channel No. 12 (204-210 MHz). Authorized power: 316-kw visual. Antenna: 950-ft. above av. terrain, 318-ft. above ground, 1258-ft. above sea level.

Transmitter: Summit of Blackcap Mountain, 2-mi. SE of East Eddington.

Digital Facilities: Channel No. 22 (518-524 MHz). Power: 125-kw max. visual. Antenna: 1230-ft. above av. terrain, 394-ft. above ground.

FCC Digital File Number: BPEDT-20000204AAF (pending).

Note: Latitude and longitude coordinates shown are based on the North American Datum of 1927 (NAD 27) as currently required by the Mass Media Bureau of the FCC.

News Service: AP.

Ownership: Maine Public Broadcasting Corp.

Radio Stations: Maine: WMEH-FM, Bangor, WMED-FM, Calais, WMEF-FM, Fort Kent, WMEA-FM, Portland, WMEM-FM, Presque Isle, WMEW-FM, Waterville.

Began Operation: October 8, 1963.

Represented (legal): Dow, Lohnes & Albertson PLLC.

Represented (engineering): Cohen, Dippell & Everist PC.

Personnel:

Robert H. Gardiner, President & General Manager.

Victoria Hendrickson, General Sales Manager.

Katherine Arno, Television Services Director.

Alexander G. Maxwell, Engineering Director.

Russell Peotter, Marketing & Development Director.

Charley Rose, Promotion Director.

Edward Fowler, Production Manager.

Chris F. Amann, Finance Director.

Richard Nutt, Human Resources Director.

WMEM-TV

Presque Isle Ch. 10

Licensee: Maine Public Broadcasting Corp., 1450 Lisbon St., Lewiston, ME 04240.

Studio: See WMEB-TV, Orono.

Phone: 800-884-1717. **Fax:** 207-783-5193.

E-mail: comments@mpbc.org **Web Site:** <http://www.mpbc.org>

Technical Facilities: Channel No. 10 (192-198 MHz). Authorized power: 316-kw visual. Antenna: 1089-ft. above av. terrain, 102-ft. above ground, 1709-ft. above sea level.

Transmitter: Mars Hill, 15-mi. S of Presque Isle.

Digital Facilities: Channel No. 20 (506-512 MHz). Power: 160-kw max. visual. Antenna: 1135-ft. above av. terrain, 66-ft. above ground, 1670-ft. above sea level.

Transmitter: North Peak, 3.5-mi. NE of Mars Hill.

FCC Digital File Number: BPEDT-20000324AAL. Granted: August 28, 2000.

Note: Latitude and longitude coordinates shown are based on the North American Datum of 1927 (NAD 27) as currently required by the Mass Media Bureau of the FCC.

Ownership: Maine Public Broadcasting Corp. See WMEB-TV, Orono.

Began Operation: February 17, 1964.

Represented (legal): Dow, Lohnes & Albertson PLLC.

Represented (engineering): Cohen, Dippell & Everist PC.

Personnel: See WMEB-TV, Orono.

Maryland

WMPT Annapolis Ch. 22

Licensee: Maryland Public Broadcasting Commission, 11767 Owings Mills Blvd., Owings Mills, MD 21117-1499.

Studio: See WMPB, Baltimore.

Phone: 410-356-5600. **Fax:** 410-581-6579.

E-mail: comments@mpt.org **Web Site:** <http://www.mpt.org>

Digital Facilities: Channel No. 42 (638-644 MHz). Power: 328-kw max. visual. Antenna: 830-ft. above av. terrain, 758-ft. above ground, 906-ft. above sea level.

Transmitter: 1690 Hawkins Rd.

FCC Digital File Number: BPEDT-990112KG. Granted: June 25, 1999.

Note: Latitude and longitude coordinates shown are based on the North American Datum of 1927 (NAD 27) as currently required by the Mass Media Bureau of the FCC.

Multichannel TV Sound: Stereo and separate audio program.

News Service: AP.

Ownership: Maryland Public Television. See WMPB, Baltimore.

Began Operation: July 16, 1975.

Represented (legal): George Hughes.

Represented (engineering): Robert Hoerr.

Personnel:

Robert Shuman, President & Chief Executive Officer.

Fran Minakowski, Vice President.

WMPB Baltimore Ch. 67

Licensee: Maryland Public Broadcasting Commission, 11767 Owings Mills Blvd., Owings Mills, MD 21117-1499.

Studio: 11767 Owings Mill Blvd., Owings Mills, MD 21117-1499.

Phone: 410-356-5600. **Fax:** 410-581-6579.

E-mail: comments@mpt.org **Web Site:** <http://www.mpt.org>

Technical Facilities: Channel No. 67 (788-794 MHz). Authorized power: 646-kw max. visual. Antenna: 820-ft. above av. terrain, 693-ft. above ground, 1349-ft. above sea level.

Transmitter: Owings Mills, MD.

Digital Facilities: Channel No. 29 (560-566 MHz). Power: 14-kw max. visual. Antenna: 1207-ft. above av. terrain, 1722-ft. above ground.

FCC Digital File Number: BPEDT-20000501AHG (pending).

Note: Latitude and longitude coordinates shown are based on the North American Datum of 1927 (NAD 27) as currently required by the Mass Media Bureau of the FCC.

Satellite Earth Stations: Transmit/receive Andrew, 9.1-meter C-band; Transmit/receive; Vertex, 6.1-meter Ku-band; General Instrument receivers.

Ownership: Maryland Public Television; Constance R. Caplan, Chmn.

Began Operation: October 5, 1969.

Represented (legal): George Hughes.

Represented (engineering): Robert Hoerr.

Personnel:

Robert Shuman, President & Chief Executive Officer.

Robert Sestili, Senior Vice President & Chief Operating Officer.

Jan Wilson, Senior Vice President, Marketing & Development.

Larry Unger, Senior Vice President, Administration & Finance.

Zvi Shoubin, Vice President, Programming.

Jeff Hankin, Vice President, Marketing.

George Beneman, Vice President, Production Operations.

Robert Hoerr, Chief Engineer.

WFPT Frederick Ch. 62

Licensee: Maryland Public Broadcasting Commission, 11767 Owings Mills Blvd., Owings Mills, MD 21117-1499.

Studio: See WMPB, Baltimore.

Phone: 410-356-5600. **Fax:** 410-581-6579.

E-mail: comments@mpt.org **Web Site:** <http://www.mpt.org>

Technical Facilities: Channel No. 62 (758-764 MHz). Authorized power: 3160-kw max. visual. Antenna: 453-ft. above av. terrain, 476-ft. above ground, 905-ft. above sea level.

Transmitter: 2123 Dixon Rd., Frederick.

Digital Facilities: Channel No. 28 (554-560 MHz). Power: 55-kw max. visual. Antenna: 400-ft. above av. terrain, 423-ft. above ground.

FCC Digital File Number: BPEDT-20000501ABL. Granted: August 4, 2000.

Note: Latitude and longitude coordinates shown are based on the North American Datum of 1927 (NAD 27) as currently required by the Mass Media Bureau of the FCC.

Multichannel TV Sound: Stereo and separate audio program.

Ownership: Maryland Public Television. See WMPB, Baltimore.

Began Operation: July 4, 1987.

Represented (legal): George Hughes.

Represented (engineering): Robert Hoerr.

Personnel: See WMPB, Baltimore.

WWPB Hagerstown Ch. 31

Licensee: Maryland Public Broadcasting Commission, 11767 Owings Mills Blvd., Owings Mills, MD 21117-1499.

Studio: See WMPB, Baltimore.

Phone: 410-356-5600. **Fax:** 410-581-6579.

E-mail: comments@mpt.org **Web Site:** <http://www.mpt.org>

Technical Facilities: Channel No. 31 (572-578 MHz). Authorized power: 4070-kw max. & 479-kw horizontal visual, 51.3-kw horizontal aural. Antenna: 1240-ft. above av. terrain, 397-ft. above ground, 1837-ft. above sea level.

Transmitter: 11668 National Pike, Clear Spring.

Digital Facilities: Channel No. 44 (650-656 MHz). Power: 209-kw max. visual. Antenna: 686-ft. above av. terrain, 354-ft. above ground.

FCC Digital File Number: BPEDT-20000501AHC. Granted: August 8, 2000.

Note: Latitude and longitude coordinates shown are based on the North American Datum of 1927 (NAD 27) as currently required by the Mass Media Bureau of the FCC.

Multichannel TV Sound: Stereo and separate audio program.

Ownership: Maryland Public Television. See WMPB, Baltimore.

Began Operation: October 5, 1974.

Represented (legal): George Hughes.

Represented (engineering): Robert Hoerr.

Personnel: See WMPB, Baltimore.

WGPT Oakland Ch. 36

Licensee: Maryland Public Broadcasting Commission, 11767 Owings Mills Blvd., Owings Mills, MD 21117-1499.

Studio: See WMPB, Baltimore.

Phone: 410-356-5600. **Fax:** 410-581-6579.

E-mail: comments@mpt.org **Web Site:** <http://www.mpt.org>

Technical Facilities: Channel No. 36 (602-608 MHz). Authorized power: 240-kw max. visual. Antenna: 709-ft. above av. terrain, 184-ft. above ground, 3225-ft. above sea level.

Transmitter: 1504 Eagle Rock Rd., Deer Park.

Digital Facilities: Channel No. 54 (710-716 MHz). Power: 100-kw max. visual. Antenna:

955-ft. above av. terrain, 3471-ft. above ground.

FCC Digital File Number: BPEDT-20000501AGI (pending).

Note: Latitude and longitude coordinates shown are based on the North American Datum of 1927 (NAD 27) as currently required by the Mass Media Bureau of the FCC.

Multichannel TV Sound: Stereo and separate audio program.

Ownership: Maryland Public Television. See WMPB, Baltimore.

Began Operation: March 1, 1980.

Represented (legal): George Hughes.

Represented (engineering): Robert Hoerr.

Personnel: See WMPB, Baltimore.

WCPB Salisbury Ch. 28

Licensee: Maryland Public Broadcasting Commission, 11767 Owings Mills Blvd., Owings Mills, MD 21117-1499.

Studio: See WMPB, Baltimore.

Phone: 410-356-5600. **Fax:** 410-581-6579.

E-mail: comments@mpt.org **Web Site:** <http://www.mpt.org>

Technical Facilities: Channel No. 28 (554-560 MHz). Authorized power: 2179-kw max. & 708-kw horizontal visual, 91-kw max. & 81.3-kw horizontal aural. Antenna: 515-ft. above av. terrain, 516-ft. above ground, 545-ft. above sea level.

Transmitter: 310 Deers Head Blvd.

Digital Facilities: Channel No. 56 (722-728 MHz). Power: 130-kw max. visual. Antenna: 515-ft. above av. terrain, 548-ft. above ground.

FCC Digital File Number: BPEDT-20000501AGK (pending).

Note: Latitude and longitude coordinates shown are based on the North American Datum of 1927 (NAD 27) as currently required by the Mass Media Bureau of the FCC.

Multichannel TV Sound: Stereo and separate audio program.

Ownership: Maryland Public Television. See WMPB, Baltimore.

Began Operation: March 18, 1971.

Represented (legal): George Hughes.

Represented (engineering): Robert Hoerr.

Personnel: See WMPB, Baltimore.

Massachusetts

WGBH-TV Boston Ch. 2

Licensee: WGBH Educational Foundation, 125 Western Ave., Boston, MA 02134.

Massachusetts—Public/ETV Stations

Studio: 125 Western Ave., Boston, MA 02134.

Phone: 617-300-2000. **Fax:** 617-787-0714.

E-mail: feedback@wgbh.org **Web Site:** <http://www.wgbh.org>

Technical Facilities: Channel No. 2 (54-60 MHz). Authorized power: 87.1-kw visual, 8.71-kw aural. Antenna: 1040-ft. above av. terrain, 1034-ft. above ground, 1184-ft. above sea level.

Holds CP for change to 1099-ft. above av. terrain, 1086-ft. above ground, 1240-ft. above sea level. BPET-981125KE.

Transmitter: 350 Cedar St., Needham.

Digital Facilities: Channel No. 19 (500-506 MHz). Power: 900-kw max. visual. Antenna: 1214-ft. above av. terrain, 1198-ft. above ground, 1352-ft. above sea level.

Transmitter: 350 Cedar St.

FCC Digital File Number: BPEDT-980827KH. Granted: July 13, 2000.

Note: Latitude and longitude coordinates shown are based on the North American Datum of 1927 (NAD 27) as currently required by the Mass Media Bureau of the FCC.

Multichannel TV Sound: Stereo and separate audio program.

Satellite Earth Stations: Transmit/receive Collins, 10-meter; Scientific-Atlanta, 7-meter Ku-band; Collins receivers.

FM Affiliate: WGBH, 100-kw, 89.7 MHz (No. 209), 650-ft.

News Services: AP, UPI.

Ownership: WGBH Educational Foundation; Edith L. Dabney, Chmn.; George H. Kidder, Vice Chmn.; David O. Ives, Vice Chmn. & Chmn. of Exec. Committee.

Began Operation: May 2, 1955.

Represented (legal): Covington & Burling.

Personnel:

Henry Becton Jr., President.

Jon Abbott, Vice President & General Manager, Television Stations.

David Lireff, Vice President & Chief Technology Officer.

Andy Griffiths, Vice President, Treasurer & Chief Financial Officer.

Jeanne Hopkins, Vice President, Corporate Communications.

Peter McGhee, Vice President, National Programming.

David MacCarn, Chief Technologist.

Dan Everett, Broadcasting Director.

Anne Zeiser, National Promotion Director.

WGBX-TV

**Boston
Ch. 44**

Licensee: WGBH Educational Foundation, 125 Western Ave., Boston, MA 02134.

Studio: See WGBH-TV, Boston.

Phone: 617-300-2000. **Fax:** 617-787-0714.

E-mail: feedback@wgbh.org **Web Site:** <http://www.wgbh.org>

Technical Facilities: Channel No. 44 (650-656 MHz). Authorized power: 1510-kw max. & 977-kw horizontal visual, 151-kw max. & 97.7-kw horizontal aural. Antenna: 1080-ft. above av. terrain, 1074-ft. above ground, 1224-ft. above sea level.

Transmitter: 350 Cedar St., Needham, MA.

Digital Facilities: Channel No. 43 (644-650 MHz). Power: 500-kw max. visual. Antenna: 1283-ft. above av. terrain, 1270-ft. above ground, 1424-ft. above sea level.

Transmitter: 350 Cedar St., Needham.

FCC Digital File Number: BPEDT-980827KE (pending).

Note: Latitude and longitude coordinates shown are based on the North American Datum of 1927 (NAD 27) as currently required by the Mass Media Bureau of the FCC.

Multichannel TV Sound: Stereo and separate audio program.

News Services: AP, UPI.

Ownership: WGBH Educational Foundation. See WGBH-TV, Boston.

Began Operation: September 25, 1967.

Personnel: See WGBH-TV, Boston.

WGBY-TV Springfield Ch. 57

Licensee: WGBH Educational Foundation, 125 Western Ave., Boston, MA 02134.

Studio: 44 Hampden St., Springfield, MA 01103.

Phone: 413-781-2801. **Fax:** 413-731-5093.

E-mail: deborah_onslow@wgbh.org **Web Site:** <http://www.wgby.org>

Technical Facilities: Channel No. 57 (728-734 MHz). Authorized power: 1465-kw max. visual. Antenna: 1004-ft. above av. terrain, 121-ft. above ground, 1325-ft. above sea level.

Transmitter: Mount Tom, Holyoke.

Digital Facilities: Channel No. 58 (734-740 MHz). Power: 50-kw max. visual. Antenna: 965-ft. above av. terrain, 92-ft. above ground, 1289-ft. above sea level.

Transmitter: Mount Tom, Holyoke.

FCC Digital File Number: BPEDT-981023KL. Granted: June 17, 1999.

Note: Latitude and longitude coordinates shown are based on the North American Datum of 1927 (NAD 27) as currently required by the Mass Media Bureau of the FCC.

Ownership: WGBH Educational Foundation. See WGBH-TV, Boston.

Began Operation: September 26, 1971.

Represented (legal): Covington & Burling.

Personnel:

Deborah Onslow, General Manager.

Beth Curley, Program Manager.

Bill Monks, Administrative Manager.

Roy Scott, Development Manager.

Ray Miller, Chief Engineer.

William Rhoades, Production Manager.

Ellie Johnson, Public Information Director.

WYDN Worcester Ch. 48

Licensee: Educational Public TV Corp., 4501 Expwy. 83, Harlington, TX 78552.

Phone: 508-363-4800.

Technical Facilities: Channel No. 48 (674-680 MHz). Authorized power: 240-kw max. visual. Antenna: 807-ft. above av. terrain, 217-ft. above ground, 1581-ft. above sea level.

Transmitter: Steerage Rock, Brimfield, Hampton County.

Digital Facilities: Channel No. 47 (668-674 MHz). Power: 101-kw max. visual. Antenna: 1306-ft. above av. terrain, 820-ft. above ground, 2024-ft. above sea level.

Transmitter: Steerage Rock.

FCC Digital File Number: BPEDT-20000501AHM (pending).

Note: Latitude and longitude coordinates shown are based on the North American Datum of 1927 (NAD 27) as currently required by the Mass Media Bureau of the FCC.

Ownership: Educational Public TV Corp.

Began Operation: May 5, 1999.

Represented (legal): Koerner & Olender PC.

Represented (engineering): Agape TV Media.

Personnel:

Carlos Ortiz, Public Affairs Representative.

Michigan

WCML-TV Alpena Ch. 6

(Satellite of WCMU-TV, Mount Pleasant, MI)

Licensee: Central Michigan U., 1999 E. Campus Dr., Mount Pleasant, MI 48859.

Studio: See WCMU-TV, Mount Pleasant.

Phone: 517-774-3105. **Fax:** 517-774-4427.

E-mail: cmutv@mail.cmich.edu **Web Site:** <http://www.wcmu.org>

Technical Facilities: Channel No. 6 (82-88 MHz). Authorized power: 100-kw visual, 15.1-

kw aural. Antenna: 1470-ft. above av. terrain, 1345-ft. above ground, 2045-ft. above sea level.

Transmitter: State Rte. 33, 9-mi. N of Atlanta, MI.

Digital Facilities: Channel No. 57 (728-734 MHz). Power: 200-kw max. visual. Antenna: 1030-ft. above av. terrain, 997-ft. above ground.

FCC Digital File Number: BPEDT-20000404AAO (pending).

Note: Latitude and longitude coordinates shown are based on the North American Datum of 1927 (NAD 27) as currently required by the Mass Media Bureau of the FCC.

FM Affiliate: WCML-FM, 100-kw, 91.7 MHz (No. 219), 1000-ft.

Ownership: Central Michigan U.

Began Operation: November 21, 1975.

Represented (legal): Dow, Lohnes & Albertson PLLC.

Represented (engineering): John F. X. Browne & Associates PC.

Personnel: See WCMU-TV, Mount Pleasant.

WDCP Bad Axe Ch. 35

Licensee: Delta College, Delta Rd., University Center, MI 48710.

Studio: Delta Rd., University Center, MI 48710.

Phone: 517-686-9350. **Fax:** 517-686-0155.

Technical Facilities: Channel No. 35 (596-602 MHz). Authorized power: 85.9-kw max. visual, 8.59-kw max. aural. Antenna: 510-ft. above av. terrain, 489-ft. above ground, 1280-ft. above sea level.

Transmitter: 5180 Hwy. M-19, Ubyl.

FCC Proposed Digital Channel Number: Ch. 15.

Note: Latitude and longitude coordinates shown are based on the North American Datum of 1927 (NAD 27) as currently required by the Mass Media Bureau of the FCC.

Satellite Earth Station: Andrew, 10-meter C-band; Standard Communications receivers.

Ownership: Delta College; Peter D. Boyse, Pres.

Began Operation: December 31, 1986.

Represented (legal): Cohn & Marks.

Represented (engineering): E. Harold Munn Jr. & Associates Inc.

Personnel:

Barry G. Baker, Executive Director, Communication Technology.

Pam Clark, Station Manager.

Tom Garnett, Chief Engineer.

Kent Wieland, Program Director.

WCMV**Cadillac****Ch. 27****(Satellite of WCMU-TV, Mount Pleasant, MI)****Licensee:** Central Michigan U., 1999 E. Campus Dr., Mount Pleasant, MI 48859.**Studio:** See WCMU-TV, Mount Pleasant**Phone:** 517-774-3105. Fax: 517-774-4427.**E-mail:** crnrtv@mail.cmich.edu **Web Site:** http://www.wcmu.org**Technical Facilities:** Channel No. 27 (548-554 MHz). Authorized power: 274.2-kw max. visual, 27.42-kw max. aural. Antenna: 587-ft. above av. terrain, 303-ft. above ground, 2005-ft. above sea level.**Transmitter:** 3.3-mi. N of Dighton on right side of road.**Digital Facilities:** Channel No. 58 (734-740 MHz). Power: 200-kw max. visual. Antenna: 1375-ft. above av. terrain, 997-ft. above ground.**FCC Digital File Number:** BPEDT-20000403AAS (pending).**Note:** Latitude and longitude coordinates shown are based on the North American Datum of 1927 (NAD 27) as currently required by the Mass Media Bureau of the FCC.**Satellite Earth Stations:** AFC, 3.7-meter C-band; Andrew, 10-meter C-band; Collins, Rockwell, Scientific-Atlanta receivers.**Ownership:** Central Michigan U.**Began Operation:** September 7, 1984.**Represented (legal):** Dow, Lohnes & Albertson PLLC.**Personnel:** See WCMU-TV, Mount Pleasant.**Note:** Latitude and longitude coordinates shown are based on the North American Datum of 1927 (NAD 27) as currently required by the Mass Media Bureau of the FCC.**Multichannel TV Sound:** Stereo and separate audio program.**Satellite Earth Station:** Andrew, 5.6-meter Ku-band; Andrew, Collins, Scientific-Atlanta receivers.**Ownership:** Detroit Educational Television Foundation.**Began Operation:** October 3, 1955.**Represented (legal):** Schwartz, Woods & Miller.**Represented (engineering):** John F. X. Browne & Associates PC.**Personnel:****Steven Antonietti**, President & General Manager.**Daniel Alpert**, Senior Vice President & Station Manager.**Catherine Anderson**, National Sales Manager.**John Wenzel**, Chief Financial Officer.**Robert Scott**, Vice President, Programming & Education.**Diane Bliss**, Vice President, Fundraising Program Development & Industry Rel.**Dave Devereaux**, Vice President, Communications & Outreach.**Helge Blucher**, Vice President, Engineering & Technology.**Nancy Ewing**, Vice President, Project Cost Accounting.**Jay Nelson**, Vice President, Production & Station Enterprises.**Megan Miller**, Vice President, Corporate Development.**Note:** Latitude and longitude coordinates shown are based on the North American Datum of 1927 (NAD 27) as currently required by the Mass Media Bureau of the FCC.**Satellite Earth Stations:** Transmit/receive Scientific-Atlanta, 7-meter Ku-band; Collins, 10-meter C-band; ChannelMaster, Collins, Miralite receivers.**AM Affiliate:** WKAR, 10-kw, 870 kHz.**FM Affiliate:** WKAR-FM, 89-kw, 90.5 MHz (No. 213), 930-ft.**News Services:** AP, NPR.**Ownership:** Board of Trustees, Michigan State U.**Began Operation:** January 15, 1954. Initially broadcast on Ch. 60. On March 15, 1959 moved to Ch. 10 sharing time with commercial WILX-TV. Began operation on Ch. 23 September 10, 1972.**Represented (legal):** Schwartz, Woods & Miller.**Personnel:****Steven K. Meuche**, Broadcasting Director.**Jeanie Croope**, Promotion Director.**Nancy Gillee**, Business Manager.**Jayne Marsh**, Marketing Director.**Doug Schrems**, Production Manager.**Gary Blievernicht**, Chief Engineer.**Mary Jane Wilson**, Program Director.**Began Operation:** August 23, 1980.**Represented (legal):** Dow, Lohnes & Albertson PLLC.**Represented (engineering):** John F. X. Browne & Associates PC.**Personnel:****Leon Collins**, General Manager.**James Gaver**, Station Manager & Program Director.**Sharon Phelps**, Local Sales Manager.**Forest Godsey**, Production Manager.**Jim Bakken**, Promotion Director.**Judy Bloodworth**, Marketing Director.**Wayne Henderson**, Chief Engineer.**WGVU-TV****Grand Rapids****Ch. 35****Licensee:** Grand Valley State U., 301 W. Fulton St., Grand Rapids, MI 49504-6492.**Studio:** 301 W. Fulton St., Grand Rapids, MI 49504-6492.**Phones:** 616-771-6666; 800-442-2771. Fax: 616-771-6625.**E-mail:** moselem@gvsu.edu; wgvu@gvsu.edu **Web Site:** http://www.wgvu.org/**Technical Facilities:** Channel No. 35 (596-602 MHz). Authorized power: 1320-kw max. visual, 132-kw aural. Antenna: 860-ft. above av. terrain, 827-ft. above ground, 1517-ft. above sea level.**Transmitter:** Pierce Rd. at 48th Ave., Allendale.**FCC Proposed Digital Channel Number:** Ch. 11.**Note:** Latitude and longitude coordinates shown are based on the North American Datum of 1927 (NAD 27) as currently required by the Mass Media Bureau of the FCC.**Multichannel TV Sound:** Stereo only.**Satellite Earth Station:** Vertex; General Instrument receivers.**AM Affiliate:** WGVU, 1480 kHz.**FM Affiliate:** WGVU-FM, 88.5 MHz.**Ownership:** Grand Valley State University.**Began Operation:** December 17, 1972.**Represented (legal):** Arter & Hadden LLP.**Personnel:****Michael T. Walenta**, General Manager.**Charles Furman**, Assistant General Manager.**Carrie Corbin**, Program Director.**Gary Kesler**, Promotion Director.**Bob Lambert**, Engineering Director.**Steve Chryplinski**, Underwriting Manager.**WFUM****Flint****Ch. 28****Licensee:** Regents of The U. of Michigan, 4010 Fleming, U. of Michigan, Ann Arbor, MI 48109.**Studio:** 303 E. Kearsley, Flint, MI 48502.**Phone:** 810-762-3028. Fax: 810-233-6017.**E-mail:** wfum@list.flint.umich.edu **Web Site:** http://www.wfum.org**Technical Facilities:** Channel No. 28 (554-560 MHz). Authorized power: 2432-kw max. & 776-kw horizontal visual, 368-kw max. & 117-kw horizontal aural. Antenna: 870-ft. above av. terrain, 929-ft. above ground, 1849-ft. above sea level.**Transmitter:** Kipp Rd., near Goodrich.**Digital Facilities:** Channel No. 52 (698-704 MHz). Power: 200-kw max. visual. Antenna: 846-ft. above av. terrain, 883-ft. above ground.**FCC Digital File Number:** BPEDT-20000420ABD (pending).**Note:** Latitude and longitude coordinates shown are based on the North American Datum of 1927 (NAD 27) as currently required by the Mass Media Bureau of the FCC.**Multichannel TV Sound:** Stereo and separate audio program.**Satellite Earth Stations:** Andrew, 10-meter C-band; Vertex, 6.1-meter Ku-band; Standard Communications receivers.**Ownership:** Regents of The U. of Michigan.**WTVS****Detroit****Ch. 56****Licensee:** Detroit Educational TV Foundation Inc., 7441 2nd Blvd., Detroit, MI 48202.**Studio:** 7441 2nd Blvd., Detroit, MI 48202.**Phone:** 313-873-7200. Fax: 313-876-8118.**E-mail:** email@dptv.org **Web Site:** http://www.dptv.org**Technical Facilities:** Channel No. 56 (722-728 MHz). Authorized power: 1550-kw max. visual, 155-kw max. aural. Antenna: 959-ft. above av. terrain, 1049-ft. above ground, 1749-ft. above sea level.**Transmitter:** 26945 W, 11 Mile Rd., Southfield.**Digital Facilities:** Channel No. 43 (644-650 MHz). Power: 200-kw max. visual. Antenna: 1043-ft. above av. terrain, 1033-ft. above ground, 1696-ft. above sea level.**Transmitter:** 20931 Meyers Rd., Oak Park.**FCC Digital File Number:** BPEDT-981016KE. Granted: June 25, 1999.**WKAR-TV****East Lansing****Ch. 23****Licensee:** Board of Trustees, Michigan State U., East Lansing, MI 48824.**Studio:** MSU, Communication Arts Bldg., East Lansing, MI 48224-1212.**Phone:** 517-355-2300. Fax: 517-353-7124.**E-mail:** mail@wkar.msu.edu **Web Site:** http://www.wkar.msu.edu**Technical Facilities:** Channel No. 23 (524-530 MHz). Authorized power: 1238-kw max. & 1100-kw horizontal visual, 247.5-kw max. & 219-kw horizontal aural. Antenna: 975-ft. above av. terrain, 1034-ft. above ground, 1885-ft. above sea level.**Transmitter:** Dobie Rd., Okemos.**Digital Facilities:** Channel No. 55 (716-722 MHz). Power: 600-kw max. visual. Antenna: 978-ft. above av. terrain, 1007-ft. above ground.**FCC Digital File Number:** BPEDT-20000411ABC (pending).

WGKV

Kalamazoo

Ch. 52

Licensee: Grand Valley State U., 301 W. Fulton St., Grand Rapids, MI 49504-6492.

Studio: See WGVU, Grand Rapids.

Phones: 616-771-6666; 800-442-2771. **Fax:** 616-771-6625.

E-mail: wgvu@gvsu.edu

Technical Facilities: Channel No. 52 (698-704 MHz). Authorized power: 44.7-kw max. visual, 4.47-kw aural. Antenna: 410-ft. above av. terrain, 299-ft. above ground, 1279-ft. above sea level.

Transmitter: NW of Drake Rd. & Michigan Rte. 43, near Westwood.

Digital Facilities: Channel No. 5 (76-82 MHz). Power: 2.5-kw visual. Antenna: 572-ft. above av. terrain, 453-ft. above ground, 1433-ft. above sea level.

Transmitter: 5656 Beech Rd., Kalamazoo.

FCC Digital File Number: BPEDT-20000214AAP (pending).

Note: Latitude and longitude coordinates shown are based on the North American Datum of 1927 (NAD 27) as currently required by the Mass Media Bureau of the FCC.

Ownership: Grand Valley State U.

Began Operation: October 1, 1984.

Represented (legal): David B. Cohen.

Personnel: See WGVU-TV, Grand Rapids.

WCMW

Manistee

Ch. 21

(Satellite of WCMU-TV, Mount Pleasant, MI)

Licensee: Central Michigan U., 1999 E. Campus Dr., Mount Pleasant, MI 48859.

Studio: See WCMU-TV, Mount Pleasant.

Phone: 517-774-3105. **Fax:** 517-774-4427.

E-mail: cmutv@mail.cmich.edu **Web Site:** http://www.wcmu.org

Technical Facilities: Channel No. 21 (512-518 MHz). Authorized power: 224.4-kw max. visual, 22.44-kw max. aural. Antenna: 340-ft. above av. terrain, 298-ft. above ground, 1018-ft. above sea level.

Transmitter: 3-mi. W of Rte. 31, 12.5-mi. S of Manistee.

Digital Facilities: Channel No. 17 (488-494 MHz). Power: 50-kw max. visual. Antenna: 341-ft. above av. terrain, 272-ft. above ground.

FCC Digital File Number: BPEDT-20000403AAR (pending).

Note: Latitude and longitude coordinates shown are based on the North American Datum of 1927 (NAD 27) as currently required by the Mass Media Bureau of the FCC.

Satellite Earth Stations: AFC, 3.7-meter C-band; Andrew, 10-meter C-band; Collins, Rockwell, Scientific-Atlanta receivers.

Ownership: Central Michigan U.

Began Operation: September 7, 1984.

Represented (legal): Dow, Lohnes & Albertson PLLC.

Personnel: See WCMU-TV, Mount Pleasant.

WNMU-TV

Marquette

Ch. 13

Licensee: Board of Control of Northern Michigan U., Marquette, MI 49855.

Studio: Learning Resources Bldg., Northern Michigan U., Marquette, MI 49855.

Phone: 906-227-1300. **Fax:** 906-227-2905.

E-mail: bturmer@nmu.edu

Technical Facilities: Channel No. 13 (210-216 MHz). Authorized power: 316-kw visual, 63.1-kw aural. Antenna: 1090-ft. above av. terrain, 1101-ft. above ground, 2601-ft. above sea level.

Transmitter: 6.7-mi. from Republic, MI.

FCC Proposed Digital Channel Number: Ch. 33.

Note: Latitude and longitude coordinates shown are based on the North American Datum of 1927 (NAD 27) as currently required by the Mass Media Bureau of the FCC.

Satellite Earth Stations: Rockwell, 7.6-meter C-band; Vertex, 6.1-meter Ku-band; Omni, Rockwell receivers.

FM Affiliate: WNMU-FM, 100-kw, 90.1 MHz (No. 211), 1000-ft.

News Service: UPI.

Ownership: Northern Michigan U.; Scott Holman, Chmn.

Began Operation: December 28, 1972.

Represented (legal): Cohn & Marks.

Personnel:

Scott K. Seaman, General Manager.

Bruce S. Turner, Station Manager.

Eric Smith, Production & Operations Manager.

Earl J. Littich, Chief Engineer.

Sonya Chrisman, Producer & Director.

Bob Thomson, Producer & Director.

WCMU-TV

Mount Pleasant

Ch. 14

(Operates WCML-TV, Alpena, WCMV, Cadillac & WCMW, Manistee, MI)

Licensee: Central Michigan U., 1999 E. Campus Dr., Mount Pleasant, MI 48859.

Studio: 1999 E. Campus Dr., Mount Pleasant, MI 48859.

Phone: 517-774-3105. **Fax:** 517-774-4427.

E-mail: cmutv@mail.cmich.edu **Web Site:** http://www.wcmu.org

Technical Facilities: Channel No. 14 (470-476 MHz). Authorized power: 204-kw max. & 200-kw horizontal visual, 40-kw horizontal aural. Antenna: 530-ft. above av. terrain, 547-ft. above ground, 1344-ft. above sea level.

Transmitter: 0.4-mi. W of Blue Grass Rd. & old U.S. Rte. 27.

Digital Facilities: Channel No. 56 (722-728 MHz). Power: 200-kw max. visual. Antenna: 1145-ft. above av. terrain, 997-ft. above ground.

FCC Digital File Number: BPEDT-20000404AAP (pending).

Note: Latitude and longitude coordinates shown are based on the North American Datum of 1927 (NAD 27) as currently required by the Mass Media Bureau of the FCC.

Satellite Earth Stations: AFC, 3.7-meter C-band; Andrew, 10-meter C-band; Collins, Rockwell, Scientific-Atlanta receivers.

FM Affiliate: WCMU-FM, 100-kw, 89.5 MHz (No. 208), 420-ft.

Ownership: Central Michigan U.

Radio Stations: Michigan: WCML-FM, Alpena, WUCX-FM, Bay City, WCMZ-FM, Sault Ste. Marie, WCMW(FM), Harbor Springs.

Began Operation: March 29, 1967.

Represented (legal): Dow, Lohnes & Albertson PLLC.

Dr. Ed Grant, General Manager.

Tom Endres, Business Services Director.

Rick Schudiske, Program Director.

Randy Kapenga, Technical Services Director.

Linda Dielman, Promotion Director.

WDCQ

University Center (Bay City)

Ch. 19

Licensee: Delta College, Delta College Rd., University Center, MI 48710.

Studio: Delta College, Delta Rd., University Center, MI 48710.

Phone: 517-686-9350. **Fax:** 517-686-0155.

E-mail: wdcq@alpha.delta.edu **Web Site:** http://www.delta.edu/~tvradio/

Technical Facilities: Channel No. 19 (500-506 MHz). Authorized power: 1290-kw max. & 1070-kw horizontal visual, 129-kw max. & 107-kw horizontal aural. Antenna: 460-ft. above av. terrain, 496-ft. above ground, 1101-ft. above sea level.

Transmitter: 0.8-mi. NNW of Delta Rd. & Four Mile Rd. intersection.

FCC Proposed Digital Channel Number: Ch. 18.

Note: Latitude and longitude coordinates shown are based on the North American Datum of 1927 (NAD 27) as currently required by the Mass Media Bureau of the FCC.

Multichannel TV Sound: Stereo and separate audio program.

Satellite Earth Station: Collins, 10-meter C-band; Rockwell receivers.

News Service: PBS.

Ownership: Delta College; Peter D. Boyse, Pres.

Began Operation: October 12, 1964.

Represented (legal): Cohn & Marks.

Represented (engineering): E. Harold Munn Jr. & Associates Inc.

Personnel:

Barry G. Baker, Executive Director, Communication Technology.

Ruby T. Iwamasa, Outreach Coordinator.

Kent Wieland, Program Director.

Tom Garnett, Chief Engineer.

Pam Clark, Station Manager.

Jim Wolverton, Production Manager.

Suzanne Kart, Underwriting Coordinator.

Chris Fleming, Traffic Director.

Minnesota

KWCM-TV

Appleton

Ch. 10

(Operates satellite KSMN, Worthington, MN)

Licensee: West Central Minnesota ETV Co., 25 S. Miles St., Appleton, MN 56208.

Studio: 120 W. Schlieman, Appleton, MN 56208.

Phone: 320-289-2622. **Fax:** 320-289-2634.

E-mail: yourtv@pioneer.org **Web Site:** http://www.pioneer.org

Technical Facilities: Channel No. 10 (192-198 MHz). Authorized power: 316-kw visual, 31.6-kw aural. Antenna: 1200-ft. above av. terrain, 1284-ft. above ground, 2284-ft. above sea level.

Transmitter: 2.8-mi. S of Appleton.

Digital Facilities: Channel No. 31 (572-578 MHz). Power: 1000-kw max. visual. Antenna: 1195-ft. above av. terrain, 1173-ft. above ground.

FCC Digital File Number: BPEDT-20000501AIK (pending).

Note: Latitude and longitude coordinates shown are based on the North American Datum of 1927 (NAD 27) as currently required by the Mass Media Bureau of the FCC.

Satellite Earth Station: Vertex, 6.1-meter; General Instrument receivers.

Ownership: West Central Minnesota ETV Corp.; Tom Connoly, Chmn. & Pres.; Susan Christopher, Chief Financial Officer.

Began Operation: January 21, 1966.

Personnel:

- Ansel Doll, General Manager.
- Jen Panzer, Engineering Director.
- Linda Nelson, Program Director.
- Jonathan Hegland, Production Manager.

**KSMQ-TV
Austin
Ch. 15**

Licensee: Independent School District 492, 2000 8th Ave. NW, Austin, MN 55912.

Studio: 2000 8th Ave. NW, Austin, MN 55912.

Phone: 507-433-0678. Fax: 507-433-0670.

E-mail: ksmq@ksmq.org **Web Site:** http://www.ksmq.org

Technical Facilities: Channel No. 15 (476-482 MHz). Authorized power: 1215.24-kw max. visual, 121.8-kw max. aural. Antenna: 380-ft. above av. terrain, 448-ft. above ground, 1649-ft. above sea level.

Transmitter: 2000 8th Ave. NW.

Digital Facilities: Channel No. 20 (506-512 MHz). Power: 200-kw max. visual. Antenna: 610-ft. above av. terrain, 646-ft. above ground.

FCC Digital File Number: BPEDT-20000501AGW (pending).

Note: Latitude and longitude coordinates shown are based on the North American Datum of 1927 (NAD 27) as currently required by the Mass Media Bureau of the FCC.

Satellite Earth Station: Vertex, 6.1-meter; General Instrument receivers.

Ownership: Independent School District No. 492.

Began Operation: October 17, 1972.

Represented (legal): Cohn & Marks.

Represented (engineering): Cohen, Dippell & Everist PC.

Personnel:

- John Wilcox, Broadcast Engineering Director.
- Mary Wilder, Marketing & Development Director.

**KAWK
Bemidji
Ch. 9**

Licensee: Northern Minnesota Public TV Inc., Bemidji State University, Bemidji, MN 56601.

Studio: Deputy Hall, Bemidji State University, Bemidji, MN 56601.

Mailing Address: Box 9, 1500 Birchmont Dr. NE, Bemidji, MN 56601-2699.

Phone: 218-751-3407. Fax: 218-751-3142.

E-mail: elahti@nmpvtv.com **Web Site:** http://www.nmpvtv.org

Technical Facilities: Channel No. 9 (186-192 MHz). Authorized power: 316-kw visual, 30.2-kw aural. Antenna: 1080-ft. above av. terrain, 1078-ft. above ground, 2498-ft. above sea level.

Transmitter: 2.75-mi. SE of Blackduck.

Digital Facilities: Channel No. 18 (494-500 MHz). Power: 50-kw max. visual. Antenna: 819-ft. above av. terrain, 785-ft. above ground, 2205-ft. above sea level.

Transmitter: 2.75-mi. SE of Blackduck.

FCC Digital File Number: BPEDT-20000208AAF (pending).

Note: Latitude and longitude coordinates shown are based on the North American Datum of 1927 (NAD 27) as currently required by the Mass Media Bureau of the FCC.

Multichannel TV Sound: Stereo only.

Satellite Earth Station: Andrew, 6-meter Ku-band; General, Standard Communications receivers.

Ownership: Northern Minnesota Public TV Inc.

Began Operation: June 1, 1980.

Represented (legal): Dow, Lohnes & Albertson PLLC.

Represented (engineering): Cohen, Dippell & Everist PC.

Personnel:

- Emily K. Lahti, General Manager.
- Bill Sanford, Engineering Director.
- Dennis Weimann, News Director.
- Ron Johnson, Promotion Manager.
- Deb McGregor-Pfleger, Development Manager.

**KAWB
Brainerd
Ch. 22**

Licensee: Northern Minnesota Public Television Inc., RR 2, Box 279D, Pequot Lakes, MN 56472.

Studio: See KAWK, Bemidji, MN

Phones: 218-746-3134; 218-751-3407. Fax: 218-751-3142.

E-mail: elahti@mail.com **Web Site:** http://www.nmpvtv.org

Technical Facilities: Channel No. 22 (518-524 MHz). Authorized power: 221.3-kw max. visual, 22.1-kw max. aural. Antenna: 747-ft. above av. terrain, 650-ft. above ground, 2022-ft. above sea level.

Transmitter: E of Rte. 1, 6.1-mi. N of Rte. 210, Pilager.

Digital Facilities: Channel No. 28 (554-560 MHz). Power: 46.8-kw max. visual. Antenna: 745-ft. above av. terrain, 653-ft. above ground, 2024-ft. above sea level.

Transmitter: E of Rte. 1 & 6.1-mi. N of Hwy. 210 & Rte. 1 intersection.

FCC Digital File Number: BPEDT-20000203AAE. Granted: June 23, 2000.

Note: Latitude and longitude coordinates shown are based on the North American Datum of 1927 (NAD 27) as currently required by the Mass Media Bureau of the FCC.

Multichannel TV Sound: Stereo only.

Satellite Earth Station: Rockwell, 10-meter.

News Service: AP.

Ownership: Northern Minnesota Public TV Inc.

Began Operation: March 1, 1988.

Represented (legal): Dow, Lohnes & Albertson PLLC.

Represented (engineering): Cohen, Dippell & Everist PC.

Personnel:

- Emily K. Lahti, General Manager.
- Dennis Weimann, News Director.
- Deb McGregor-Pfleger, Development Manager.
- Ron Johnson, Promotion Director.
- Bill Sanford, Chief Engineer.

WDSE-TV

**Duluth, MN-Superior, WI
Ch. 8**

Licensee: Duluth-Superior Area Educational TV Corp., 1202 E. University Circle, Duluth, MN 55811.

Studio: 1202 E. University Circle, Duluth, MN 55811.

Phone: 218-724-8567.

Technical Facilities: Channel No. 8 (180-186 MHz). Authorized power: 316-kw visual, 31.6-kw aural. Antenna: 954-ft. above av. terrain, 784-ft. above ground, 2049-ft. above sea level.

Transmitter: 1524 Orange St., Duluth, MN.

Digital Facilities: Channel No. 38 (614-620 MHz). Power: 473-kw max. visual. Antenna: 912-ft. above av. terrain, 679-ft. above ground, 2028-ft. above sea level.

FCC Digital File Number: BPEDT-19991019ABK. Granted: April 19, 2000.

Note: Latitude and longitude coordinates shown are based on the North American Datum of 1927 (NAD 27) as currently required by the Mass Media Bureau of the FCC.

Multichannel TV Sound: Stereo only.

Satellite Earth Station: Vertex, 6.1-meter; General Instrument receivers.

Ownership: Duluth-Superior Area ETV Corp.

Began Operation: September 1, 1964.

Personnel:

- Allen O. Harmon, President & General Manager.
- Ronald F. Anderson, Program & Production Manager.

KTCA-TV

**St. Paul-Minneapolis
Ch. 2**

Licensee: Twin Cities Public Television Inc., St. Paul, MN 55101.

Studio: 172 E. 4th St., St. Paul, MN 55101.

Phone: 651-222-1717. Fax: 651-229-1282.

E-mail: thetube@ktca.org **Web Site:** http://www.ktca.org/

Technical Facilities: Channel No. 2 (54-60 MHz). Authorized power: 100-kw visual, 20-kw aural. Antenna: 1325-ft. above av. terrain, 1313-ft. above ground, 2213-ft. above sea level.

Transmitter: 540 Gramsie Rd., Shoreview.

Digital Facilities: Channel No. 34 (590-596 MHz). Power: 924-kw max. visual. Antenna: 1355-ft. above av. terrain, 1358-ft. above ground, 2267-ft. above sea level.

Transmitter: 540 Gramsie Rd., Shoreview.

FCC Digital File Number: BPEDT-20000331AAX (pending).

Note: Latitude and longitude coordinates shown are based on the North American Datum of 1927 (NAD 27) as currently required by the Mass Media Bureau of the FCC.

Multichannel TV Sound: Stereo and separate audio program.

Satellite Earth Stations: Transmit/receive Vertex, 9-meter C-band; Andrew, 10-meter C-band; General Instrument receivers.

Ownership: Twin Cities Public Television Inc.; Ellie Crosby, Chmn.; Dan Lindsay, Vice-Chmn.; Kathy Halbreich, Secy.; Jeffrey Slocum, Treas.

Began Operation: September 3, 1957.

Personnel:

- James R. Pagliarini, President & Chief Executive Officer.
- Dan Thomas, Vice President, Engineering.
- Glenn Fisher, Vice President, Development.
- Gerald Richman, Vice President, Production.
- Bill Hanley, Vice President, Content.
- Tom Heiter, Program Director.

KTCI-TV

**St. Paul-Minneapolis
Ch. 17**

Licensee: Twin Cities Public Television Inc., St. Paul, MN 55101.

Minnesota—Public/ETV Stations

Studio: See KTCA-TV, St. Paul.

Phone: 651-222-1717. Fax: 651-229-1282.

E-mail: thetube@ktca.org Web Site: <http://www.ktca.org>

Technical Facilities: Channel No. 17 (488-494 MHz). Authorized power: 333-kw max. visual, 28-kw max. aural. Antenna: 1299-ft. above av. terrain, 1312-ft. above ground, 2211-ft. above sea level.

Transmitter: 540 Gramsie Rd., Shoreview.

Digital Facilities: Channel No. 16 (482-488 MHz). Power: 50-kw max. visual. Antenna: 1293-ft. above av. terrain, 1312-ft. above ground, 2211-ft. above sea level.

Transmitter: 540 Gramsie Rd., Shoreview.

FCC Digital File Number: BPEDT-980728KE. Granted: September 25, 1998.

Note: Latitude and longitude coordinates shown are based on the North American Datum of 1927 (NAD 27) as currently required by the Mass Media Bureau of the FCC.

Ownership: Twin Cities Public Television Inc. See KTCA-TV, St. Paul-Minneapolis.

Began Operation: May 4, 1965.

Personnel: See KTCA-TV, St. Paul-Minneapolis.

KSMN

Worthington

Ch. 20

(Satellite of KWCM-TV, Appleton, MN)

Licensee: Pioneer Public Television, 120 W. Schlieman, Appleton, MN 56208-1397.

Studio: 120 W. Schlieman, Appleton, WI 56208-1397.

Phone: 320-289-2622. Fax: 320-289-2634.

E-mail: yourtv@pioneer.org Web Site: <http://www.pioneer.org>

Technical Facilities: Channel No. 20 (506-512 MHz). Authorized power: 2400-kw max. visual. Antenna: 1089-ft. above av. terrain, 965-ft. above ground, 2792-ft. above sea level.

Transmitter: 1.5-mi. S of Chandler, Hwy. 91, Murray County.

Digital Facilities: Channel No. 15 (476-482 MHz). Power: 200-kw max. visual. Antenna: 952-ft. above av. terrain, 830-ft. above ground.

FCC Digital File Number: BPEDT-20000501AH (pending).

Note: Latitude and longitude coordinates shown are based on the North American Datum of 1927 (NAD 27) as currently required by the Mass Media Bureau of the FCC.

Ownership: West Central Minnesota ETV Corp.

Began Operation: December 6, 1996.

Represented (engineering): D. L. Markley & Associates Inc.

Personnel: See KWCM-TV, Appleton.

Mississippi

WMAH-TV

Biloxi

Ch. 19

Licensee: Mississippi Authority for ETV, Jackson, MS 39215-1101.

Studio: See WMPN-TV, Jackson.

Phone: 601-982-6565. Fax: 601-982-6311.

Web Site: <http://www.etv.state.ms.us>

Technical Facilities: Channel No. 19 (500-506 MHz). Authorized power: 1611-kw max. & 631-kw horizontal visual, 138.8-kw max. aural. Antenna: Directional, 1568-ft. above av. terrain, 1542-ft. above ground, 1722-ft. above sea level.

Transmitter: 12-mi. ENE of McHenry.

FCC Proposed Digital Channel Number: Ch. 16.

Note: Latitude and longitude coordinates shown are based on the North American Datum of 1927 (NAD 27) as currently required by the Mass Media Bureau of the FCC.

Ownership: Mississippi Authority for ETV.

Began Operation: January 14, 1972.

Personnel: See WMPN-TV, Jackson.

WMAE-TV

Booneville

Ch. 12

Licensee: Mississippi Authority for ETV, Jackson, MS 39215-1101.

Studio: See WMPN-TV, Jackson.

Phone: 601-982-6565. Fax: 601-982-6311.

Web Site: <http://www.etv.state.ms.us>

Technical Facilities: Channel No. 12 (204-210 MHz). Authorized power: 44.7-kw visual, 9.83-kw aural. Antenna: Directional, 750-ft. above av. terrain, 578-ft. above ground, 1307-ft. above sea level.

Transmitter: 10.5-mi. W of Booneville.

FCC Proposed Digital Channel Number: Ch. 55.

Note: Latitude and longitude coordinates shown are based on the North American Datum of 1927 (NAD 27) as currently required by the Mass Media Bureau of the FCC.

Ownership: Mississippi Authority for ETV.

Began Operation: August 11, 1974.

Personnel: See WMPN-TV, Jackson.

WMAU-TV

Bude

Ch. 17

Licensee: Mississippi Authority for ETV, Jackson, MS 39215-1101.

Studio: See WMPN-TV, Jackson.

Phone: 601-982-6565. Fax: 601-982-6311.

Web Site: <http://www.etv.state.ms.us>

Technical Facilities: Channel No. 17 (488-494 MHz). Authorized power: 550-kw visual, 121-kw aural. Antenna: 1120-ft. above av. terrain, 1060-ft. above ground, 1546-ft. above sea level.

Transmitter: Rte. 1, Smithdale.

Digital Facilities: Channel No. 18 (494-500 MHz). Power: 1000-kw max. visual. Antenna: 1119-ft. above av. terrain, 1033-ft. above ground, 1519-ft. above sea level.

Transmitter: N side of Hwy. 98, 8.3-mi. SE of Bude.

FCC Digital File Number: BPEDT-2000501AHS (pending).

Note: Latitude and longitude coordinates shown are based on the North American Datum of 1927 (NAD 27) as currently required by the Mass Media Bureau of the FCC.

Ownership: Mississippi Authority for ETV.

Began Operation: January 14, 1972.

Personnel: See WMPN-TV, Jackson.

WMAO-TV

Greenwood

Ch. 23

Licensee: Mississippi Authority for ETV, Jackson, MS 39215-1101.

Studio: See WMPN-TV, Jackson.

Phone: 601-982-6565. Fax: 601-982-6311.

Web Site: <http://www.etv.state.ms.us>

Technical Facilities: Channel No. 23 (524-530 MHz). Authorized power: 537-kw visual, 107-kw aural. Antenna: 1040-ft. above av. terrain, 1062-ft. above ground, 1177-ft. above sea level.

Transmitter: 3.2-mi. ENE of Inverness.

Digital Facilities: Channel No. 25 (536-542 MHz). Power: 625-kw max. visual. Antenna: 1040-ft. above av. terrain, 1037-ft. above ground, 1152-ft. above sea level.

Transmitter: 3.2-mi. NE of Inverness.

FCC Digital File Number: BPEDT-2000501AHB (pending).

Note: Latitude and longitude coordinates shown are based on the North American Datum of 1927 (NAD 27) as currently required by the Mass Media Bureau of the FCC.

Ownership: Mississippi Authority for ETV.

Began Operation: September 15, 1972.

Personnel: See WMPN-TV, Jackson.

WMPN-TV

Jackson

Ch. 29

Licensee: Mississippi Authority for ETV, Jackson, MS 39215-1101.

Studio: 3825 Ridgewood Rd., Jackson, MS 39211.

Phone: 601-982-6565. Fax: 601-982-6311.

Web Site: <http://www.etv.state.ms.us>

Technical Facilities: Channel No. 29 (560-566 MHz). Authorized power: 922.9-kw max. & 307-kw horizontal visual, 92-kw max. & 30.7-kw horizontal aural. Antenna: 1962-ft. above av. terrain, 1850-ft. above ground, 2270-ft. above sea level.

Transmitter: 4-mi. SW of Raymond.

FCC Proposed Digital Channel Number: Ch. 20.

Note: Latitude and longitude coordinates shown are based on the North American Datum of 1927 (NAD 27) as currently required by the Mass Media Bureau of the FCC.

Satellite Earth Stations: Andrew, 10-meter C-band; Comtech, 3.8-meter C-band; Standard Communications receivers.

Ownership: Mississippi Authority for ETV.

Began Operation: February 1, 1970.

Represented (legal): Schwartz, Woods & Miller.

Represented (engineering): Kessler & Gehman Associates Inc.

Personnel:

Larry D. Miller, Executive Director.

Peter Zapletal, Production Manager.

Herbert M. Jolly, Engineering Director.

Art Starkey, Program Director.

Maggie Gibson, Business Services Director.

WMAW-TV

Meridian

Ch. 14

Licensee: Mississippi Authority for ETV, Jackson, MS 39215-1106.

Studio: See WMPN-TV, Jackson.

Phone: 601-982-6565. Fax: 601-982-6311.

Web Site: <http://www.etv.state.ms.us>

Technical Facilities: Channel No. 14 (470-476 MHz). Authorized power: 550-kw visual, 121-kw aural. Antenna: 1210-ft. above av. terrain, 1068-ft. above ground, 1698-ft. above sea level.

Transmitter: 5.5-mi. W of Rose Hill.

Digital Facilities: Channel No. 44 (650-656 MHz). Power: 880-kw max. visual. Antenna: 1211-ft. above av. terrain, 1040-ft. above ground, 1670-ft. above sea level.

Transmitter: 5.5-mi. W of Rose Hill.

FCC Digital File Number: BPEDT-20000501AHT (pending).

Note: Latitude and longitude coordinates shown are based on the North American Datum of 1927 (NAD 27) as currently required by the Mass Media Bureau of the FCC.

Satellite Earth Station: Andrew, 10-meter C-band; Collins, Scientific-Atlanta receivers.

Ownership: Mississippi Authority for ETV.

Began Operation: January 14, 1972.

Personnel: See WMPN-TV, Jackson.

WMAB-TV Mississippi State Ch. 2

Licensee: Mississippi Authority for ETV, Jackson, MS 39215-1106.

Studio: See WMPN-TV, Jackson.

Phone: 601-982-6565. Fax: 601-982-6311.

Web Site: <http://www.etv.state.ms.us>

Technical Facilities: Channel No. 2 (54-60 MHz). Authorized power: 100-kw visual, 22-kw aural. Antenna: 1250-ft. above av. terrain, 1091-ft. above ground, 1769-ft. above sea level.

Transmitter: 2.75-mi. NNE of Ackerman, MS.

FCC Proposed Digital Channel Number: Ch. 38.

Note: Latitude and longitude coordinates shown are based on the North American Datum of 1927 (NAD 27) as currently required by the Mass Media Bureau of the FCC.

Ownership: Mississippi Authority for ETV.

Began Operation: July 4, 1971.

Personnel: See WMPN-TV, Jackson.

WMAV-TV Oxford Ch. 18

Licensee: Mississippi Authority for ETV, Jackson, MS 39215-1106.

Studio: See WMPN-TV, Jackson.

Phone: 601-982-6565. Fax: 601-982-6311.

Web Site: <http://www.etv.state.ms.us>

Technical Facilities: Channel No. 18 (494-500 MHz). Authorized power: 1100-kw max. visual. Antenna: 1388-ft. above av. terrain, 1283-ft. above ground, 1745-ft. above sea level.

Transmitter: 12-mi. WSW of Oxford.

FCC Proposed Digital Channel Number: Ch. 36.

Note: Latitude and longitude coordinates shown are based on the North American Datum of 1927 (NAD 27) as currently required by the Mass Media Bureau of the FCC.

Ownership: Mississippi Authority for ETV.

Began Operation: May 19, 1972.

Personnel: See WMPN-TV, Jackson.

Missouri

KOJZ Joplin Ch. 26

Licensee: Ozark Public Telecommunications Inc., 821 N. Washington St., Box 21, Springfield, MO 65802.

Studio: Southern State College, Joplin, MO 64801.

Phone: 417-865-2100.

Technical Facilities: Channel No. 26 (542-548 MHz). Authorized power: 51.3-kw visual, 19.19-kw aural. Antenna: 933-ft. above av. terrain, 850-ft. above ground, 1900-ft. above sea level.

Transmitter: KODE-TV transmitter site, Joplin.

Digital Facilities: Channel No. 25 (536-542 MHz). Power: 200-kw max. visual. Antenna: 917-ft. above av. terrain, 846-ft. above ground, 1891-ft. above sea level.

Transmitter: 1928 W. 13th St.

FCC Digital File Number: BPEDT-20000414AAZ (pending).

Note: Latitude and longitude coordinates shown are based on the North American Datum of 1927 (NAD 27) as currently required by the Mass Media Bureau of the FCC.

Ownership: Ozark Public Telecommunications Inc.; Bill Carner, Chmn.

Began Operation: June 1, 1986.

Represented (legal): Dow, Lohnes & Albertson PLLC.

Represented (engineering): D. L. Markey & Associates Inc.

Personnel:
Mitt Olkeman, Station Manager.

KCPT Kansas City Ch. 19

Licensee: Public TV 19 Inc., 125 E. 31st St., Kansas City, MO 64108.

Studio: 125 E. 31st St., Kansas City, MO 64108.

Phone: 816-756-3580. Fax: 816-931-2500.

E-mail: kcpt@kcpt.org **Web Site:** <http://www.kcpt.org>

Technical Facilities: Channel No. 19 (500-506 MHz). Authorized power: 1042-kw max. & 673-kw horizontal visual, 104.2-kw max. & 67.3-kw horizontal aural. Antenna: 1165-ft. above av. terrain, 1222-ft. above ground, 2049-ft. above sea level.

Transmitter: 2100 Stark St., Kansas City.

Digital Facilities: Channel No. 18 (494-500 MHz). Power: 48-kw max. visual. Antenna: 1165-ft. above av. terrain, 1191-ft. above ground, 2018-ft. above sea level.

Transmitter: 2100 Stark St.

FCC Digital File Number: BPEDT-981023KE. Granted: April 18, 2000.

Note: Latitude and longitude coordinates shown are based on the North American Datum of 1927 (NAD 27) as currently required by the Mass Media Bureau of the FCC.

Satellite Earth Station: Collins, 10-meter.

Ownership: Public TV 19 Inc.

Began Operation: March 22, 1961.

Represented (legal): Cohn & Marks.

Personnel:

William T. Reed, President & Chief Executive Officer.

David Welsh, Vice President, Broadcasting.

John Long, Vice President, Engineering.

Michael Connet, Vice President, Education.

Warren Maus, Vice President, Development.

Cynthia Smith, Vice President, Corporate Communications.

Diana Mansell, Financing Director.

Chipp Tate, Production Manager.

KMOS-TV

Sedalia-Warrensburg Ch. 6

Licensee: Central Missouri State U., Warrensburg, MO 64093.

Studio: Wood Bldg., CMSU Campus, Warrensburg, MO 64093.

Phone: 816-543-4155. Fax: 816-543-8863.

Technical Facilities: Channel No. 6 (82-88 MHz). Authorized power: 100-kw max. & 97.7-kw horizontal visual, 22-kw aural. Antenna: 770-ft. above av. terrain, 797-ft. above ground, 1627-ft. above sea level.

Transmitter: 2.4-mi. NW of Sedalia.

Digital Facilities: Channel No. 25 (536-542 MHz). Power: 322-kw max. visual. Antenna: 1978-ft. above av. terrain, 1965-ft. above ground.

FCC Digital File Number: BPEDT-20000424ABM (pending).

Note: Latitude and longitude coordinates shown are based on the North American Datum of 1927 (NAD 27) as currently required by the Mass Media Bureau of the FCC.

Multichannel TV Sound: Stereo only.

Satellite Earth Station: Collins, 10-meter; Collins receivers.

FM Affiliate: KCMW-FM, 100-kw, 90.9 MHz (No. 215), 410-ft.

Ownership: Central Missouri State U. Board of Regents; Garrett R. Crouch, Chmn.; Stanley Cox, Secy.

Began Operation: July 8, 1954. Originally operated as commercial station. Sale to Cook Paint & Varnish Co. by Milton J. Hinlein and associates approved by FCC December 23, 1958 (Television Digest, Vol. 14:50). Sale to Jefferson Television Co. (KRCG, Jefferson City) by Cook Paint & Varnish Co. approved by FCC July 26, 1961. Sale to Mid-America TV by Jefferson Television, see KRCG, Jefferson City, MO. Sale to present owner by Mid-America TV approved by FCC June 28, 1978.

Represented (legal): Shaw Pittman.

Represented (engineering): D. L. Markey & Associates Inc.

Personnel:

Donald W. Peterson, Broadcasting Services Director.

Janelle Sellman, Business Manager.

Michael O'Keefe, Program Services Manager.

Dan Davis, Chief Engineer.

Roy Millen, Producer.

Fred Hunt, Operations Coordinator.

Mark A. Pearce, Underwriting Coordinator.

Twyla Lozano, Public Information & Traffic.

KOZK Springfield Ch. 21

Licensee: Ozark Public Television, 821 N. Washington St., Box 21, Springfield, MO 65802.

Studio: 821 N. Washington St., Springfield, MO 65802.

Phone: 417-865-2100.

Technical Facilities: Channel No. 21 (512-518 MHz). Authorized power: 1410-kw max. & 537-kw horizontal visual, 141-kw max. & 53.7-kw horizontal aural. Antenna: 1790-ft. above av. terrain, 1665-ft. above ground, 3574-ft. above sea level.

Transmitter: State Hwy. FF, near Fordland.

Digital Facilities: Channel No. 23 (524-530 MHz). Power: 50-kw max. visual. Antenna: 1791-ft. above av. terrain, 1657-ft. above ground, 3234-ft. above sea level.

FCC Digital File Number: BPEDT-20000411AAU (pending).

Note: Latitude and longitude coordinates shown are based on the North American Datum of 1927 (NAD 27) as currently required by the Mass Media Bureau of the FCC.

Satellite Earth Station: Collins, 10-meter.

Ownership: Ozark Public Telecommunications Inc.; Bill Carner, Chmn.

Began Operation: January 20, 1975.

Represented (legal): Dow, Lohnes & Albertson PLLC.

Missouri—Public/ETV Stations

Personnel:

George Freeman, President & General Manager.

William Ellis, Engineering Director.

Allen Weatherly, Program Director.

KETC St. Louis Ch. 9

Licensee: St. Louis Regional Ed. & Public TV Commi, 3655 Olive St., St. Louis, MO 63108.

Studio: 3655 Olive St., St. Louis, MO 63108.

Phone: 314-512-9000. Fax: 314-512-9005.

E-mail: letters@ketc.pbs.org Web Site: http://www.ketc.org

Technical Facilities: Channel No. 9 (186-192 MHz). Authorized power: 316-kw visual, 31.6-kw aural. Antenna: 1070-ft. above av. terrain, 1073-ft. above ground, 1649-ft. above sea level.

Transmitter: Hageman & Butler Hill Rd.

Digital Facilities: Channel No. 39 (620-626 MHz). Power: 885-kw max. visual. Antenna: 1060-ft. above av. terrain, 1024-ft. above ground, 1601-ft. above sea level.

Transmitter: 5489 Butler Hill Rd.

FCC Digital File Number: BPEDT-990112KE. Granted: August 16, 2000.

Note: Latitude and longitude coordinates shown are based on the North American Datum of 1927 (NAD 27) as currently required by the Mass Media Bureau of the FCC.

Multichannel TV Sound: Stereo and separate audio program.

Satellite Earth Station: Vertex, 10-meter; General Instrument receivers.

Ownership: St. Louis Regional Educational & Public TV Commission; Harvey A. Harris, Chmn.; John A. Fruit, Vice-Chmn.; Barry Arthur, Secy.; Michael M. Scharf, Treas.

Began Operation: September 20, 1954.

Represented (legal): Dow, Lohnes & Albertson PLLC.

Personnel:

Michael Hardgrove, President & Chief Executive Officer.

Ted Garcia, Executive Vice President & Chief Operating Officer.

Thomas Jackson, Senior Vice President, Development.

Chrys Marlow, Chief Technical Executive.

Montana

KUSM Bozeman Ch. 9

Licensee: Montana State University, President's Office, Bozeman, MT 59717.

Studio: Visual Communications Bldg., MSU, Bozeman, MT 59717.

Phone: 406-994-3437. Fax: 406-994-6545.

E-mail: feedback@visions.montana.edu Web Site: http://www.kusm.montana.edu

Technical Facilities: Channel No. 9 (186-192 MHz). Authorized power: 3.3-kw visual, 0.34-kw aural. Antenna: Minus 340-ft. above av. terrain, 141-ft. above ground, 5009-ft. above sea level.

Transmitter: Hedges Hall South, MSU campus.

FCC Proposed Digital Channel Number: Ch. 20.

Note: Latitude and longitude coordinates shown are based on the North American Datum of 1927 (NAD 27) as currently required by the Mass Media Bureau of the FCC.

Satellite Earth Station: Transmit/receive Satcom Technologies, 5-meter Ku-band; M/A-Corn, Scientific-Atlanta receivers.

Ownership: Montana State U.

Began Operation: October 1, 1984.

Personnel:

Jack Hyyppa, Station Manager.

Clyde Dawson, Development Director.

Patty Schumacher, Business Manager.

Dean Lawver, Chief Engineer.

KUFM-TV Missoula Ch. 11

Grantee: The U. of Montana Telecommunications Center, Part V 180, Broadcast Media Center, Missoula, MT 59812.

Phone: 406-243-4101.

Technical Facilities: Channel No. 11 (198-204 MHz). Authorized power: 3-kw visual. Antenna: 2070-ft. above av. terrain, 102-ft. above ground, 6263-ft. above sea level.

Transmitter: Mount Dean Stone, approx. 5.6-mi. S of Missoula.

Digital Facilities: Channel No. 27 (548-554 MHz). Power: 50-kw max. visual. Antenna: 2057-ft. above av. terrain, 89-ft. above ground.

FCC Digital File Number: BPEDT-20000501AHJ (pending).

Note: Latitude and longitude coordinates shown are based on the North American Datum of 1927 (NAD 27) as currently required by the Mass Media Bureau of the FCC.

FM Affiliate: KUFM, 89.1 MHz (No. 206).

Ownership: U. of Montana.

Began Operation: January 1, 1997.

Represented (engineering): Moffet, Larson & Johnson Inc.

Personnel:

William Marcus, General Manager.

Nebraska

KTNE-TV Alliance Ch. 13

(Satellite of separately-owned
KUON-TV, Lincoln, NE)

Licensee: Nebraska Educational Telecommunications Commission, Box 8311, Lincoln, NE 68501.

Studio: See KUON-TV, Lincoln.

Phones: 308-262-1138; 402-472-3611. Fax: 402-472-1785.

E-mail: net@unlinfo.unl.edu

Technical Facilities: Channel No. 13 (210-216 MHz). Authorized power: 316-kw visual, 31.6-kw aural. Antenna: 1542-ft. above av. terrain, 1499-ft. above ground, 5749-ft. above sea level.

Transmitter: 4.5-mi. ESE of Angora, NE.

Digital Facilities: Channel No. 24 (530-536 MHz). Power: 287-kw max. visual. Antenna: 1437-ft. above av. terrain, 1355-ft. above ground, 5594-ft. above sea level.

Transmitter: 3.5-mi. E of Angora, Morrill County.

FCC Digital File Number: BPEDT-20000407ACA. Granted: June 29, 2000.

Note: Latitude and longitude coordinates shown are based on the North American Datum of 1927 (NAD 27) as currently required by the Mass Media Bureau of the FCC.

Multichannel TV Sound: Stereo and separate audio program.

Satellite Earth Station: Vertex, 7.2-meter C-band; General Instrument, Standard Components receivers.

FM Affiliate: KTNE-FM 91.1 MHz.

Ownership: Nebraska Educational Telecommunications Commission. See KYNE-TV, Omaha.

Began Operation: September 7, 1966.

Represented (sales): Public Broadcast Marketing Inc.

Represented (legal): Dow, Lohnes & Albertson PLLC.

Personnel:

Rod Bates, General Manager.

William Clark, Transmitter Supervisor.

William R. Ramsay, Chief Engineer.

Don Gill, Development Director.

Sue Gildersleeve, Business Manager.

KMNE-TV Bassett Ch. 7

(Satellite of separately-owned
KUON-TV, Lincoln, NE)

Licensee: Nebraska Educational Telecommunications Commission, Box 83111, Lincoln, NE 68501.

Studio: See KUON-TV, Lincoln.

Phone: 402-684-3850. Fax: 402-472-1785.

Technical Facilities: Channel No. 7 (174-180 MHz). Authorized power: 316-kw visual, 31.6-kw aural. Antenna: 1487-ft. above av. terrain, 1474-ft. above ground, 4000-ft. above sea level.

Transmitter: 17-mi. S & 2-mi. E of Bassett.

Digital Facilities: Channel No. 15 (476-482 MHz). Power: 287-kw max. visual. Antenna: 1401-ft. above av. terrain, 1394-ft. above ground, 3914-ft. above sea level.

Transmitter: 17-mi. S & 2.5-mi. E of Bassett.

FCC Digital File Number: BPEDT-20000407ACD. Granted: June 29, 2000.

Note: Latitude and longitude coordinates shown are based on the North American Datum of 1927 (NAD 27) as currently required by the Mass Media Bureau of the FCC.

FM Affiliate: KMNE-FM, 90.3 MHz.

Ownership: Nebraska Educational Telecommunications Commission. See KYNE-TV, Omaha.

Began Operation: September 1, 1967.

Represented (legal): Dow, Lohnes & Albertson PLLC.

Personnel:

Richard Nelson, Transmitter Supervisor.

KHNE-TV Hastings Ch. 29

(Satellite of separately-owned
KUON-TV, Lincoln, NE)

Licensee: Nebraska Educational Telecommunications Commission, Box 83111, Lincoln, NE 68501.

Studio: See KUON-TV, Lincoln.

Phone: 402-694-3970. Fax: 402-472-1785.

Technical Facilities: Channel No. 29 (560-566 MHz). Authorized power: 1568-kw visual, 156.8-kw aural. Antenna: 1216-ft. above av. terrain, 1238-ft. above ground, 3049-ft. above sea level.

Transmitter: 3.5-mi. E of Giltner, NE.

Digital Facilities: Channel No. 14 (470-476 MHz). Power: 200-kw max. visual. Antenna: 1201-ft. above av. terrain, 1207-ft. above ground, 3018-ft. above sea level.

FCC Digital File Number: BPEDT-20000414AAO. Granted: July 7, 2000.

Note: Latitude and longitude coordinates shown are based on the North American Datum of 1927 (NAD 27) as currently required by the Mass Media Bureau of the FCC.

Multichannel TV Sound: Stereo and separate audio program.

Satellite Earth Station: Vertex, 7.2-meter C-band; Standard Electronics receivers.

FM Affiliate: KHNE-FM 89.1 MHz.

Ownership: Nebraska Educational Telecommunications Commission. See KYNE-TV, Omaha.

Began Operation: November 18, 1968.

Personnel:

William Strong, Transmitter Supervisor.

KLNE-TV

Lexington

Ch. 3

(Satellite of separately-owned
KUON-TV, Lincoln, NE)

Licensee: Nebraska Educational Telecommunications Commission, Box 83111, Lincoln, NE 68501.

Studio: See KUON-TV, Lincoln.

Phones: 308-337-2311; 402-472-3611. Fax: 402-472-1785.

Technical Facilities: Channel No. 3 (60-66 MHz). Authorized power: 100-kw visual, 10-kw aural. Antenna: 1062-ft. above av. terrain, 1065-ft. above ground, 3449-ft. above sea level.

Transmitter: 6-mi. SW of Holdrege, NE on U.S. Rte. 6.

Digital Facilities: Channel No. 26 (542-548 MHz). Power: 375-kw max. visual. Antenna: 823-ft. above av. terrain, 778-ft. above ground, 3156-ft. above sea level.

Transmitter: State Hwy. F, near Forland.

FCC Digital File Number: BPEDT-20000407ACE. Granted: June 29, 2000.

Note: Latitude and longitude coordinates shown are based on the North American Datum of 1927 (NAD 27) as currently required by the Mass Media Bureau of the FCC.

Multichannel TV Sound: Stereo and separate audio program.

Satellite Earth Station: Vertex, 7.2-meter C-band; Standard Electronics receivers.

FM Affiliate: KLNE-FM, 88.7 MHz.

Ownership: Nebraska Educational Telecommunications Commission. See KYNE-TV, Omaha.

Began Operation: September 6, 1965.

Personnel:

Robert Sander, Transmitter Supervisor.

KUON-TV

Lincoln

Ch. 12

Licensee: U. of Nebraska, Box 83111, Lincoln, NE 68501.

Studio: 1800 N. 33rd, Lincoln, NE 68583.

Mailing Address: Box 83111, Lincoln, NE 68501.

Phone: 402-472-3611. Fax: 402-472-1785.

Technical Facilities: Channel No. 12 (204-210 MHz). Authorized power: 316-kw visual, 31.6-kw aural. Antenna: 825-ft. above av. terrain, 874-ft. above ground, 2049-ft. above sea level.

Transmitter: 1.25-mi. W, 3-mi. N of Memphis, NE.

Digital Facilities: Channel No. 40 (626-632 MHz). Power: 175-kw max. visual. Antenna: 1873-ft. above av. terrain, 1801-ft. above ground, 3012-ft. above sea level.

Transmitter: 6-mi. S of Gretna.

FCC Digital File Number: BPEDT-20000414AAW. Granted: August 3, 2000.

Note: Latitude and longitude coordinates shown are based on the North American Datum of 1927 (NAD 27) as currently required by the Mass Media Bureau of the FCC.

Satellite Earth Stations: Transmit/receive Andrew, 10-meter C-band; Transmit/receive; Vertex, 8.1-meter Ku-band; Transmit/receive; Vertex, 10-meter C-band; Andrew, 5.6-meter Ku-band; Scientific-Atlanta, Standard Components receivers.

FM Affiliate: KUCV, 18.5-kw, 90.9 MHz.

Ownership: U. of Nebraska. KUON-TV is repeated by the separately-owned stations licensed to the Nebraska Educational Telecommunications Commission.

Began Operation: November 1, 1954.

Represented (legal): Dow, Lohnes & Albertson PLLC; Cline, Williams, Wright & Johnson (Lincoln).

Personnel:

Rod Bates, Network General Manager.

David Feingold, Assistant General Manager, Educational Telecommunications.

Steve Lenzen, National Sales Manager.

William R. Ramsay, Engineering & Technical Services Director.

Bill Ganzel, News Director.

Gene Bunge, Program Director.

Lamoine Cacek, Videotape Librarian.

Verle Finke, Production & Operations Manager.

Kathryn Stephens, Promotion Director.

Don Gill, Development Director.

KRNE-TV

Merriman

Ch. 12

(Satellite of separately-owned
KUON-TV, Lincoln, NE)

Licensee: Nebraska Educational Telecommunications Commission, Box 83111, Lincoln, NE 68501.

Studio: See KUON-TV, Lincoln.

Phone: 308-684-3300.

Technical Facilities: Channel No. 12 (204-210 MHz). Authorized power: 316-kw visual, 31.6-kw aural. Antenna: 1066-ft. above av. terrain,

1029-ft. above ground, 4567-ft. above sea level.

Transmitter: 17-mi. S of Merriman.

Digital Facilities: Channel No. 17 (488-494 MHz). Power: 372-kw max. visual. Antenna: 865-ft. above av. terrain, 778-ft. above ground, 4312-ft. above sea level.

Transmitter: 17-mi. S of Merriman.

FCC Digital File Number: BPEDT-20000407ACC. Granted: June 29, 2000.

Note: Latitude and longitude coordinates shown are based on the North American Datum of 1927 (NAD 27) as currently required by the Mass Media Bureau of the FCC.

Multichannel TV Sound: Stereo and separate audio program.

FM Affiliate: KRNE-FM 91.5 MHz.

Ownership: Nebraska Educational Telecommunications Commission. See KYNE-TV, Omaha.

Began Operation: December 9, 1968.

Personnel:

Richard Byram, Transmitter Supervisor.

KXNE-TV

Norfolk

Ch. 19

(Satellite of separately-owned
KUON-TV, Lincoln, NE)

Licensee: Nebraska Educational Telecommunications Commission, Box 83111, Lincoln, NE 68501.

Studio: See KUON-TV, Lincoln.

Phone: 402-585-4537. Fax: 402-472-1785.

Technical Facilities: Channel No. 19 (500-506 MHz). Authorized power: 1700-kw max. visual, 170-kw max. aural. Antenna: 1142-ft. above av. terrain, 1053-ft. above ground, 2835-ft. above sea level.

Transmitter: Hwy. 98, 5-mi. SW of Carroll.

Digital Facilities: Channel No. 16 (482-488 MHz). Power: 200-kw max. visual. Antenna: 1076-ft. above av. terrain, 997-ft. above ground, 2779-ft. above sea level.

FCC Digital File Number: BPEDT-20000414AAN. Granted: August 3, 2000.

Note: Latitude and longitude coordinates shown are based on the North American Datum of 1927 (NAD 27) as currently required by the Mass Media Bureau of the FCC.

Multichannel TV Sound: Stereo and separate audio program.

Satellite Earth Station: Vertex, 7.2-meter C-band; Standard Components receivers.

FM Affiliate: KXNE-FM 89.3 MHz.

Ownership: Nebraska Educational Telecommunications Commission. See KYNE-TV, Omaha.

Began Operation: November 10, 1967.

Personnel:

Tom Guillam, Transmitter Supervisor.

KPNE-TV

North Platte

Ch. 9

(Satellite of separately-owned
KUON-TV, Lincoln)

Licensee: Nebraska Educational Telecommunications Commission, Box 83111, Lincoln, NE 68501.

Studio: See KUON-TV, Lincoln.

Phone: 308-386-4415.

Technical Facilities: Channel No. 9 (186-192 MHz). Authorized power: 316-kw visual, 31.6-kw aural. Antenna: 1020-ft. above av. terrain, 1006-ft. above ground, 4216-ft. above sea level.

Transmitter: Rte. 25, 11-mi. S of Sutherland.

Digital Facilities: Channel No. 16 (482-488 MHz). Power: 372-kw max. visual. Antenna: 758-ft. above av. terrain, 732-ft. above ground, 3750-ft. above sea level.

Transmitter: 4-mi. S of Hershey.

FCC Digital File Number: BPEDT-20000414AAQ (pending).

Note: Latitude and longitude coordinates shown are based on the North American Datum of 1927 (NAD 27) as currently required by the Mass Media Bureau of the FCC.

Satellite Earth Station: Vertex, 7.2-meter C-band; Standard Components receivers.

FM Affiliate: KPNE-FM 91.7 MHz.

Ownership: Nebraska Educational Telecommunications Commission. See KYNE-TV, Omaha.

Began Operation: September 12, 1966.

Personnel:

Robert Olson, Transmitter Supervisor.

KYNE-TV

Omaha

Ch. 26

Licensee: Nebraska Educational Telecommunications Commission, Box 83111, Lincoln, NE 68501.

Studio: U. of Nebraska at Omaha campus, Omaha

Phones: 402-554-2516; 402-472-3611.

Technical Facilities: Channel No. 26 (542-548 MHz). Authorized power: 520.36-kw visual, 52.04-kw aural. Antenna: Circularly polarized, 425-ft. above av. terrain, 395-ft. above ground, 1546-ft. above sea level.

Transmitter: U. of Nebraska at Omaha campus.

Digital Facilities: Channel No. 17 (488-494 MHz). Power: 178-kw max. visual. Antenna: 1873-ft. above av. terrain, 177-ft. above ground, 3012-ft. above sea level.

Nebraska—Public/ETV Stations

Transmitter: 6-mi. S of Gretna.

FCC Digital File Number: BPEDT-2000041AAAX (pending).

Note: Latitude and longitude coordinates shown are based on the North American Datum of 1927 (NAD 27) as currently required by the Mass Media Bureau of the FCC.

Ownership: Nebraska Educational Telecommunications Commission; Dr. Vance Rogers, Chmn.; Jack McBride, Secy.-Treas.

Radio Stations: Nebraska: KTNE-FM, Alliance, KMNE-FM, Bassett, KCNE-FM, Chadron, KHNE-FM, Hastings, KLNE-FM, Lexington, KUCV-FM, Lincoln, KRNE-FM, Merriman, KXNE-FM, Norfolk, KPNE-FM, North Platte.

Began Operation: October 19, 1965.

Personnel:

Howard Lowe, General Manager.

Barry Anderson, Development Director.

Larry Hanson, Transmitter Supervisor.

Nevada

KLVX Las Vegas Ch. 10

Licensee: Clark County School District, 2832 E. Flamingo Rd., Las Vegas, NV 89121.

Studio: 4210 Channel 10 Dr., Las Vegas, NV 89119.

Phone: 702-799-1010. **Fax:** 702-799-5586.

Technical Facilities: Channel No. 10 (192-198 MHz). Authorized power: 294-kw visual, 35.5-kw aural. Antenna: 1220-ft. above av. terrain, 176-ft. above ground, 3526-ft. above sea level.

Transmitter: 2-mi. SW of Henderson.

Digital Facilities: Channel No. 11 (198-204 MHz). Power: 150-kw visual. Antenna: 1217-ft. above av. terrain, 144-ft. above ground, 3494-ft. above sea level.

FCC Digital File Number: BPEDT-20000127AAI. Granted: July 12, 2000.

Note: Latitude and longitude coordinates shown are based on the North American Datum of 1927 (NAD 27) as currently required by the Mass Media Bureau of the FCC.

Multichannel TV Sound: Stereo and separate audio program.

Satellite Earth Stations: Transmit/receive Vertex, 6.1-meter Ku-band; Andrew, 4.5-meter Ku-band.

Ownership: Clark County School District.

Began Operation: March 25, 1968.

Represented (legal): Wiley, Rein & Fielding.

Represented (engineering): Hammett & Edison Inc.

Personnel:

Thomas Axtell, General Manager.

Martin Vodovoz, Chief Television Engineer.

Lee Winston, Production Director.

Shelli Jones, Program Director.

Kurt Mische, Development Director.

Tina Worthington, Business Manager.

KNPB Reno Ch. 5

Licensee: Channel 5 Public Broadcasting Inc., 1670 N. Virginia St., Reno, NV 89503.

Studio: 1670 N. Virginia St., Reno, NV 89503.

Phone: 702-784-4555. **Fax:** 702-784-1438.

Web Site: <http://www.pbs.org>

Technical Facilities: Channel No. 5 (76-82 MHz). Authorized power: 5.02-kw visual, 1-kw aural. Antenna: 465-ft. above av. terrain, 99-ft. above ground, 5506-ft. above sea level.

Transmitter: E peak of Red Peak, 4-mi. N of Reno Post Office.

Digital Facilities: Channel No. 15 (476-482 MHz). Power: 32.3-kw max. visual. Antenna: 510-ft. above av. terrain, 117-ft. above ground.

FCC Digital File Number: BPEDT-20000405ABN (pending).

Note: Latitude and longitude coordinates shown are based on the North American Datum of 1927 (NAD 27) as currently required by the Mass Media Bureau of the FCC.

Multichannel TV Sound: Stereo and separate audio program.

Satellite Earth Station: Vertex, 4.5-meter Ku-band.

Ownership: Channel 5 Public Broadcasting Inc.

Began Operation: September 29, 1983.

Represented (legal): Schwartz, Woods & Miller.

Personnel:

Richard W. Schneider, General Manager.

Tom Werner, Chief Engineer.

Ron Smith, Marketing & Development Director.

Jack Kelly, Vice President, Production.

Lee Nicholson, Business Manager.

New Hampshire

WENH Durham Ch. 11

(Operates satellite WLED-TV, Littleton, NH)

Licensee: U. of New Hampshire, 268 Mast Rd., Durham, NH 03824-4601.

Studio: Broadcast Center, 268 Mast Rd., Durham, NH 03824-4601.

Phone: 603-868-1100. **Fax:** 603-868-7552.

E-mail: email@nhptv.unh.edu **Web Site:** <http://www.nhptv.org>

Technical Facilities: Channel No. 11 (198-204 MHz). Authorized power: 316-kw visual, 36.1-kw aural. Antenna: 993-ft. above av. terrain, 447-ft. above ground, 1561-ft. above sea level.

Transmitter: Saddleback Mountain, Deerfield.

Digital Facilities: Channel No. 57 (728-734 MHz). Power: 590-kw max. visual. Antenna: 709-ft. above av. terrain, 147-ft. above ground, 1233-ft. above sea level.

Transmitter: Saddleback Mountain.

FCC Digital File Number: BPEDT-990628KE (pending).

Note: Latitude and longitude coordinates shown are based on the North American Datum of 1927 (NAD 27) as currently required by the Mass Media Bureau of the FCC.

Multichannel TV Sound: Stereo and separate audio program.

Satellite Earth Stations: Andrew, 10-meter C-band; Vertex, 6.1-meter Ku-band; Vertex, 8.1-meter; Drake, Scientific-Atlanta, Standard Components receivers.

News Service: AP.

Ownership: U. of New Hampshire; Joan Leitzel, Pres.

Began Operation: July 6, 1959.

Represented (legal): Schwartz, Woods & Miller.

Personnel:

Petar Frid, Chief Executive Officer & General Manager.

Stephen Baker, Finance Director.

Rick Lore, Development Director.

Bob Ross, Engineering Director.

Mercedes Sablo, Broadcasting Director.

WEKW-TV Keene Ch. 52

Licensee: U. of New Hampshire, 268 Mast Rd., Durham, NH 03824-4601.

Studio: See WENH, Durham.

Phone: 603-868-1100. **Fax:** 603-868-7552.

E-mail: email@nhptv.unh.edu **Web Site:** <http://www.nhptv.org>

Technical Facilities: Channel No. 52 (698-704 MHz). Authorized power: 60.3-kw max. visual, 6.03-kw aural. Antenna: 1080-ft. above av. terrain, 476-ft. above ground, 1993-ft. above sea level.

Transmitter: Derry Hill, 8-mi. NNW of Keene.

Digital Facilities: Channel No. 49 (680-686 MHz). Power: 43-kw max. visual. Antenna: 1083-ft. above av. terrain, 476-ft. above ground, 1993-ft. above sea level.

FCC Digital File Number: BPEDT-20000217ABP. Granted: June 29, 2000.

Note: Latitude and longitude coordinates shown are based on the North American Datum of 1927 (NAD 27) as currently required by the Mass Media Bureau of the FCC.

Ownership: University of New Hampshire; Joan Leitzel, Pres.

Began Operation: May 21, 1968.

Personnel: See WENH, Durham.

WLED-TV Littleton Ch. 49

(Satellite of WENH, Durham, NH)

Licensee: U. of New Hampshire, 268 Mast Rd., Durham, NH 03824-4601.

Studio: See WENH, Durham.

Phone: 603-868-1100. **Fax:** 603-868-7552.

E-mail: email@nhptv.unh.edu **Web Site:** <http://www.nhptv.org>

Technical Facilities: Channel No. 49 (680-686 MHz). Authorized power: 94-kw visual, 9.4-kw aural. Antenna: 1285-ft. above av. terrain, 443-ft. above ground, 2426-ft. above sea level.

Transmitter: 1817 Mann Hill Rd.

Digital Facilities: Channel No. 48 (674-680 MHz). Power: 45-kw max. visual. Antenna: 1273-ft. above av. terrain, 420-ft. above ground, 2441-ft. above sea level.

FCC Digital File Number: BPEDT-20000217ABC. Granted: June 29, 2000.

Note: Latitude and longitude coordinates shown are based on the North American Datum of 1927 (NAD 27) as currently required by the Mass Media Bureau of the FCC.

Ownership: U. of New Hampshire; Joan Leitzel, Pres.

Began Operation: February 8, 1968.

Personnel: See WENH, Durham.

New Jersey

WNJS Camden Ch. 23

Licensee: New Jersey Public Broadcasting Authority, Front & Stockton Sts., CN 777, Trenton, NJ 08625-0777.

Studio: See WNJT, Trenton.

Phone: 609-777-5000. **Fax:** 609-633-2921; 609-633-2912.

Technical Facilities: Channel No. 23 (524-530 MHz). Authorized power: 2323-kw max. & 813-kw horizontal visual, 361.4-kw max. & 126-kw horizontal aural. Antenna: 890-ft. above av. terrain, 937-ft. above ground, 1049-ft. above sea level.

Transmitter: Arrow Lane, N of Chew Rd., Waterford Works, Waterford Twp.

Digital Facilities: Channel No. 22 (518-524 MHz). Power: 197-kw max. visual. Antenna: 273-ft. above av. terrain, 860-ft. above ground.

FCC Digital File Number: BPEDT-20000425AAI (pending).

Note: Latitude and longitude coordinates shown are based on the North American Datum of 1927 (NAD 27) as currently required by the Mass Media Bureau of the FCC.

Multichannel TV Sound: Stereo and separate audio program.

Ownership: New Jersey Public Broadcasting Authority.

Began Operation: October 23, 1972.

Personnel: See WNJT, Trenton.

WNJN Montclair Ch. 50

Licensee: New Jersey Public Broadcasting Authority, Front & Stockton Sts., CN 777, Trenton, NJ 08625-0777.

Studio: See WNJT, Trenton.

Phone: 609-777-5000. **Fax:** 609-633-2921; 609-633-2912.

Technical Facilities: Channel No. 50 (686-692 MHz). Authorized power: 2094-kw max. & 882.9-kw horizontal visual, 314-kw max. & 132.4-kw horizontal aural. Antenna: 803-ft. above av. terrain, 656-ft. above ground, 1049-ft. above sea level.

Transmitter: Montclair State College, Little Falls.

Digital Facilities: Channel No. 51 (692-698 MHz). Power: 200-kw max. visual. Antenna: 781-ft. above av. terrain, 607-ft. above ground.

FCC Digital File Number: BPEDT-20000425AAH. Granted: May 1, 2000.

Note: Latitude and longitude coordinates shown are based on the North American Datum of 1927 (NAD 27) as currently required by the Mass Media Bureau of the FCC.

Multichannel TV Sound: Stereo and separate audio program.

Ownership: New Jersey Public Broadcasting Authority.

Radio Stations: New Jersey: WNJN(FM), Trenton. Has applications for radio stations in Atlantic City, Berlin, Bridgeton, Cape May Court House & Vineland.

Began Operation: June 2, 1973.

Represented (sales): Public Broadcast Marketing Inc.

Represented (legal): Schwartz, Woods & Miller.

Personnel: See WNJT, Trenton.

WNJB New Brunswick Ch. 58

Licensee: New Jersey Public Broadcasting Authority, Front & Stockton Sts., CN 777, Trenton, NJ 08625-0777.

Studio: See WNJT, Trenton.

Phone: 609-777-5000. **Fax:** 609-633-2921; 609-633-2912.

Technical Facilities: Channel No. 58 (734-740 MHz). Authorized power: 1320-kw max. visual, 198-kw max. aural. Antenna: 726-ft. above av. terrain, 375-ft. above ground, 923-ft. above sea level.

Transmitter: 7 Geiger Lane, Warren Twp.

Digital Facilities: Channel No. 8 (180-186 MHz). Power: 4.5-kw visual. Antenna: 725-ft. above av. terrain, 374-ft. above ground, 922-ft. above sea level.

Transmitter: 7 Geiger Lane.

FCC Digital File Number: BPEDT-990625KE. Granted: October 19, 1999.

Note: Latitude and longitude coordinates shown are based on the North American Datum of 1927 (NAD 27) as currently required by the Mass Media Bureau of the FCC.

Multichannel TV Sound: Stereo and separate audio program.

Ownership: New Jersey Public Broadcasting Authority.

Began Operation: June 2, 1973.

Personnel: See WNJT, Trenton.

WNJT Trenton Ch. 52

Licensee: New Jersey Public Broadcasting Authority, Front & Stockton Sts., CN 777, Trenton, NJ 08625-0777.

Studio: 25 S. Stockton St., Trenton, NJ 08611.

Studio: 50 Park Place, Newark, NJ 07102.

Phone: 609-777-5000. **Fax:** 609-633-2921; 609-633-2912.

E-mail: 75453.2155@compuserve.com

Technical Facilities: Channel No. 52 (698-704 MHz). Authorized power: 1950-kw max. visual, 288-kw max. aural. Antenna: 889-ft. above av. terrain, 932-ft. above ground, 1004-ft. above sea level.

Transmitter: 3260 Brunswick Pike, Rte. 1, Lawrence Twp.

Digital Facilities: Channel No. 43 (644-650 MHz). Power: 46-kw max. visual. Antenna: 856-ft. above av. terrain, 909-ft. above ground, 968-ft. above sea level.

FCC Digital File Number: BPEDT-19990528KE. Granted: June 17, 1999.

Note: Latitude and longitude coordinates shown are based on the North American Datum of 1927 (NAD 27) as currently required by the Mass Media Bureau of the FCC.

Multichannel TV Sound: Stereo and separate audio program.

Satellite Earth Stations: Andrew, 10-meter C-band; Microdome, 4.5-meter Ku & C-band; Chapparral, Standard Communications receivers.

News Services: AP, Dow Jones, National Business Wire.

Ownership: New Jersey Public Broadcasting Authority; Joseph Montouro, Chmn.

Radio Stations: New Jersey: WNJN(FM), Trenton. Has applications for radio stations in Atlantic City, Berlin, Bridgeton, Cape May Court House & Vineland.

Began Operation: April 5, 1971.

Represented (legal): Schwartz, Woods & Miller.

Personnel:

Elizabeth G. Christopherson, Executive Director & Chief Executive Officer.

William Jobs, News & Public Affairs Director.

Robert Prindible, Finance & Administration Deputy Director.

Andre Butts, Programming Director.

Bill Schnorbus, Engineering Director.

Beatrice Jones, Equal Opportunity Employment Officer.

Caroline Alexander, New Learning Ventures Director.

Joan Vaukides, Marketing & Communications Director.

Jan McDavitt, Vice President, NJN Foundation.

Valerie McCabe, Underwriter, NJN Foundation.

WFME-TV West Milford Ch. 66

Grantee: Family Stations Inc., 289 Mount Pleasant Ave., West Orange, NJ 07052.

Phone: 973-736-3600. **Fax:** 973-736-4832.

E-mail: audiohq@aol.com

Technical Facilities: Channel No. 66 (782-788 MHz). Authorized power: 24-kw max. visual. Antenna: 711-ft. above av. terrain, 135-ft. above ground, 1293-ft. above sea level.

Transmitter: Bald Mountain near Mahwah.

Digital Facilities: Channel No. 29 (560-566 MHz). Power: 200-kw max. visual. Antenna: 548-ft. above av. terrain, 141-ft. above ground, 761-ft. above sea level.

Transmitter: 289 Mount Pleasant Ave., West Orange.

FCC Digital File Number: BPEDT-990295KF (pending).

Note: Latitude and longitude coordinates shown are based on the North American Datum of 1927 (NAD 27) as currently required by the Mass Media Bureau of the FCC.

Ownership: Family Stations Inc.; non-profit corp.

Began Operation: March 1, 1996. Broadcasting daily from 10am-midnight.

Represented (legal): Irwin, Campbell & Tannenwald PC.

Personnel:

Charles H. Menut, General Manager.

New Mexico

KAZQ Albuquerque Ch. 32

Licensee: Alpha-Omega Broadcasting of Albuquerque Inc., 4501 Montgomery NE, Albuquerque, NM 87109.

Studio: 4501 Montgomery NE, Albuquerque, NM 87109.

Phone: 505-884-8355. **Fax:** 505-883-1229.

Technical Facilities: Channel No. 32 (578-584 MHz). Authorized power: 41.18-kw max. visual, 1.72-kw max. aural. Antenna: 4057-ft. above av. terrain, 61-ft. above ground, 10,682-ft. above sea level.

Transmitter: Sandia Crest, Albuquerque.

FCC Proposed Digital Channel Number: Ch. 17.

Note: Latitude and longitude coordinates shown are based on the North American Datum of 1927 (NAD 27) as currently required by the Mass Media Bureau of the FCC.

Ownership: Alpha-Omega Broadcasting of Albuquerque Inc.

Began Operation: October 12, 1987.

Represented (legal): John H. Midlen Jr.

Represented (engineering): RJ Communications.

Personnel:

Raymond L. Franks Jr., President.

Brenton Franks, General Manager.

Howard Holley, Promotion Director.

Ron Romero, Program Director & Production Manager.

Tracie Richey, Development Director.

Rob Ramseyer, Chief Engineer.

KNME-TV Albuquerque Ch. 5

Licensee: Regents of U. of New Mexico & Board of Education of the City of Albuquerque, Albuquerque, NM 87102.

Studio: 1130 University Blvd. NE, Albuquerque, NM 87102.

Phone: 505-277-2121. **Fax:** 505-277-2191.

Web Site: <http://www.knmetv.org>

Technical Facilities: Channel No. 5 (76-82 MHz). Authorized power: 26.9-kw visual, 4.14-kw aural. Antenna: 4229-ft. above av.

New Mexico—Public/ETV Stations

terrain, 172-ft. above ground, 10,809-ft. above sea level.

Transmitter: Sandia Crest, 13-mi. NE of Albuquerque.

Digital Facilities: Channel No. 25 (536-542 MHz). Power: 225-kw visual. Antenna: 4183-ft. above av. terrain, 161-ft. above ground, 10,798-ft. above sea level.

FCC Digital File Number: BPEDT-20000331ABA. Granted: July 28, 2000.

Note: Latitude and longitude coordinates shown are based on the North American Datum of 1927 (NAD 27) as currently required by the Mass Media Bureau of the FCC.

Multichannel TV Sound: Stereo and separate audio program.

Satellite Earth Stations: Andrew, 4.6-meter Ku-band; Andrew, 10-meter C-band; SatCom, 9.2-meter C-band; Vertex, 8.1-meter Ku-band; General Instrument, Microdyne, Standard Agile Omni receivers.

Ownership: Regents of the University of New Mexico; Board of Education of the City of Albuquerque.

Began Operation: May 1, 1958.

Represented (sales): Public Broadcast Marketing Inc.

Represented (legal): Dow, Lohnes & Albertson PLLC.

Personnel:

Jon Cooper, General Manager.

Mark Stanislawski, Assistant General Manager, Marketing & Development Director.

Jim Gale, Engineering Director.

Shirley Casados, Program Director.

Joan Rebecchi, Advertising & Promotion Manager.

Martha Day, Strategic Funding Director.

KRWG-TV Las Cruces Ch. 22

Licensee: Regents of New Mexico State U., Box 30001, Las Cruces, NM 88003.

Studio: New Mexico State U., Dept. TV 22, Las Cruces, NM 88003.

Mailing Address: Box 30001/TV-22, New Mexico State U., Las Cruces, NM 88003.

Phone: 505-646-2222. Fax: 505-646-1924.

E-mail: viewer@krgw.pbs.org **Web Site:** http://www.krgw.tv.org

Technical Facilities: Channel No. 22 (518-524 MHz). Authorized power: 1450-kw visual, 145-kw aural. Antenna: 450-ft. above av. terrain, 403-ft. above ground, 4847-ft. above sea level.

Transmitter: 0.5-mi. S of U.S. Hwy. 70-80, 12-mi. W of Las Cruces.

Digital Facilities: Channel No. 23 (524-530 MHz). Power: 200-kw visual. Antenna: 456-ft. above av. terrain, 384-ft. above ground, 4816-ft. above sea level.

FCC Digital File Number: BPEDT-20000217ABL. Granted: July 28, 2000.

Note: Latitude and longitude coordinates shown are based on the North American Datum of 1927 (NAD 27) as currently required by the Mass Media Bureau of the FCC.

Satellite Earth Station: Collins, 10-meter Ku & C-band; Standard Communications receivers.

News Service: AP.

Ownership: Regents of New Mexico State U.

Radio Stations: New Mexico: KRWG(FM), Las Cruces, KRUX(FM), Las Cruces.

Began Operation: June 29, 1973.

Represented (legal): Dow, Lohnes & Albertson PLLC.

Personnel:

Ronald Salak, General Manager.

Carl Natone, Chief Engineer.

Gary Worth, News Director.

Gillian Gonda, Program Manager.

Patrick Ryan, Local Sales Manager.

Edith Treadwell, Creative Services Director.

Anthony Casaus, Development Director.

J. D. Jarvis, Production Manager.

KENW Portales Ch. 3

Licensee: Regents of Eastern New Mexico U., KENW, Portales, NM 88130.

Studio: Eastern New Mexico U. Campus, Portales, NM 88130.

Phone: 505-562-2112. Fax: 505-562-2590.

E-mail: kenw@enmu.edu.

Digital Facilities: Channel No. 32 (578-584 MHz). Power: 1000-kw max. visual. Antenna: 1171-ft. above av. terrain, 1056-ft. above ground, 5515-ft. above sea level.

FCC Digital File Number: BPEDT-20000210AAD (pending).

Note: Latitude and longitude coordinates shown are based on the North American Datum of 1927 (NAD 27) as currently required by the Mass Media Bureau of the FCC.

News Service: CNN NewsSource.

Ownership: Eastern New Mexico U. Board of Regents; Craig Cosner, Chmn., Board of Regents; Dr. Everett Frost, Pres.

Began Operation: September 1, 1974.

Personnel:

Duane W. Ryan, Broadcasting Director.

Jim Zupancic, Engineering Director & Business Manager.

Clyde R. Powell, Instructional Television Director.

Oriando Ortega, News Director.

Linda Stefanovic, Program Director.

Jan Smartnick, Development Director.

Don Criss, Community Relations & Production Director.

Sheryl Borden, Marketing Director.

New York

WSKG Binghamton Ch. 46

Licensee: WSKG Public Telecommunications Council, Box 3000, Binghamton, NY 13902-3000.

Phone: 607-729-0100. Fax: 607-729-7328.

E-mail: wskg@mail@wskg.pbs.org

Technical Facilities: Channel No. 46 (662-668 MHz). Authorized power: 600-kw visual, 60-kw aural. Antenna: 1230-ft. above av. terrain, 934-ft. above ground, 2559-ft. above sea level.

Transmitter: Ingraham Hill Rd., Binghamton.

FCC Proposed Digital Channel Number: Ch. 42.

Note: Latitude and longitude coordinates shown are based on the North American Datum of 1927 (NAD 27) as currently required by the Mass Media Bureau of the FCC.

Satellite Earth Stations: Andrew, 4.5-meter C-band; Comtech, 3.8-meter C-band; Standard Communications, Texscan receivers.

FM Affiliate: WSKG-FM, 10-kw, 89.3 MHz (No. 207), 942-ft.

News Services: AP, NPR.

Ownership: WSKG Public Telecommunications Council; David O. Watkins, Chmn.

Radio Stations: New York: WSQE-FM, Corning, WSQG-FM, Ithaca, WSQC-FM, Oneonta.

Began Operation: May 12, 1968.

Represented (legal): Dow, Lohnes & Albertson PLLC.

Personnel:

Gary Reinbolt, Chief Executive Officer.

Bert Schmidt, Chief Financial Officer.

Cynthia Gordineer, Executive Vice President.

Gregory Keeler, Operations Director.

Juan Martinez, TV Broadcast Services & Community Affairs Director.

WNED-TV Buffalo Ch. 17

Licensee: Western New York Public Broadcasting Association, Box 1263, Buffalo, NY 14240-1263.

Studio: Horizons Plaza, Buffalo, NY 14202.

Phone: 716-845-7000. Fax: 716-845-7036.

Web Site: http://www.wned.org

Technical Facilities: Channel No. 17 (488-494 MHz). Authorized power: 2500-kw max. & 1778-kw horizontal visual, 250-kw max. & 177.8-kw horizontal aural. Antenna: 999-ft. above av. terrain, 1008-ft. above ground, 1541-ft. above sea level.

Transmitter: 0.6-mi. NNE of intersection of Whitehaven & Harvey Rds., Grand Island.

FCC Proposed Digital Channel Number: Ch. 43.

Note: Latitude and longitude coordinates shown are based on the North American Datum of 1927 (NAD 27) as currently required by the Mass Media Bureau of the FCC.

Multichannel TV Sound: Stereo and separate audio program.

AM Affiliate: WNED, 5-kw, 970 kHz.

FM Affiliate: WNED-FM, 105-kw, 94.5 MHz (No. 233), 710-ft.

Ownership: Western New York Public Broadcasting Association; Mary Ann Lauricella, Chmn.

Began Operation: March 30, 1959. Initiated broadcasts under STA using facilities of off-air WBUF (Ch. 17) until May 29, 1959. Resumed operation October 19, 1959.

Represented (legal): Schwartz, Woods & Miller.

Represented (engineering): John F. X. Browne & Associates PC.

Personnel:

Donald K. Boswell, President & Chief Executive Officer.

Richard Daly, Senior Vice President, Broadcasting.

Cynthia Dwyer, Vice President, Television Production.

Michael G. Sutton, Vice President, Finance & Administration.

Jonathan E. Herrington, Vice President, Engineering & Technology.

Cherie Messore, Membership Director.

Maureen O'Brien, Corporate Communications Director.

Ron Santora, Broadcasting Director.

WNEQ-TV Buffalo Ch. 23

Licensee: Western New York Public Broadcasting Association, Box 1263, Buffalo, NY 14240-1263.

Studio: See WNED-TV, Buffalo.

Phone: 716-845-7000. Fax: 716-845-7036.

Web Site: http://www.wned.org

Technical Facilities: Channel No. 23 (524-530 MHz). Authorized power: 957-kw max. visual, 95.7-kw max. aural. Antenna: 1007-ft. above av. terrain, 1017-ft. above ground, 1582-ft. above sea level.

Transmitter: 0.6-mi. NNE of intersection of Whitehaven & Harvey Rds., Grand Island.

Digital Facilities: Channel No. 32 (578-584 MHz). Power: 1000-kw max. visual. Antenna: 1030-ft. above av. terrain, 1040-ft. above ground.

FCC Digital File Number: BPEDT-2000501AHU (pending).

Note: Latitude and longitude coordinates shown are based on the North American Datum of 1927 (NAD 27) as currently required by the Mass Media Bureau of the FCC.

Satellite Earth Station: Andrew, 10-meter C-band; Scientific-Atlanta, Standard Communications receivers.

AM Affiliate: WNED, 970 kHz.

FM Affiliate: WNED-FM, 105 kw, 94.5 MHz (No. 233), 710-ft.

News Services: AP, UPI.

Ownership: Western New York Public Broadcasting Association.

Began Operation: May 13, 1987. Sale to Sinclair Communications Inc. terminated by Sinclair November 1999 (Television Digest, Vol. 38:47, 39:31).

Represented (legal): Schwartz, Woods & Miller.

Personnel: See WNED-TV, Buffalo.

WLIW Garden City Ch. 21

Licensee: Long Island ETV Council Inc., Box 21, Plainview, NY 11803.

Studio: Channel 21 Dr., Plainview, NY 11803-5015.

Mailing Address: Box 21, 303 Sunnyside Blvd., Plainview, NY 11803-5015.

Phone: 516-367-2100. Fax: 516-349-0760.

Web Site: <http://www.wliw.org>

Technical Facilities: Channel No. 21 (512-518 MHz). Authorized power: 1150-kw max. & 562-kw horizontal visual, 115-kw horizontal aural. Antenna: 400-ft. above av. terrain, 324-ft. above ground, 560-ft. above sea level.

Transmitter: Channel 21 Dr., Plainview.

Digital Facilities: Channel No. 22 (518-524 MHz). Power: 88.3-kw max. visual. Antenna: 410-ft. above av. terrain, 296-ft. above ground, 532-ft. above sea level.

Transmitter: 1.16-mi. NE of Plainview.

FCC Digital File Number: BPEDT-990607KE (pending).

Note: Latitude and longitude coordinates shown are based on the North American Datum of 1927 (NAD 27) as currently required by the Mass Media Bureau of the FCC.

Satellite Earth Station: Vertex, 6.1-meter Ku-band; General Instrument receivers.

Ownership: Long Island ETV Council Inc.; Barry R. Shapiro, Chmn.

Began Operation: January 14, 1969.

Represented (legal): Schwartz, Woods & Miller.

Represented (engineering): Aster Associates.

Personnel:

Terrel Cass, President & General Manager.

Laura Savini, Vice President, Communications & Advertising Manager.

Chris Ogden, Vice President, National Sales.

Nick Frazer, Program Manager.

Lydia Coppola, Finance Director.

Tom D'Agostino, Engineering Director.

Roy Hammond, Production Projects Director.

WNYE-TV New York Ch. 25

Licensee: Board of Education of City of New York, 110 Livingston St., Brooklyn, NY.

Studio: 112 Tillary St., Brooklyn, NY 11201.

Phone: 718-250-5800. Fax: 718-855-8863.

E-mail: wnyemail@wnye.pbs.org

Technical Facilities: Channel No. 25 (536-542 MHz). Authorized power: 2432-kw max. visual. Antenna: 1295-ft. above av. terrain, 1289-ft. above ground, 1339-ft. above sea level.

Transmitter: 350 5th Ave., Empire State Building.

Digital Facilities: Channel No. 24 (530-536 MHz). Power: 200-kw max. visual. Antenna: 1348-ft. above av. terrain, 1339-ft. above ground, 1391-ft. above sea level.

FCC Digital File Number: BPEDT-19991110AAQ (pending).

Note: Latitude and longitude coordinates shown are based on the North American Datum of 1927 (NAD 27) as currently required by the Mass Media Bureau of the FCC.

FM Affiliate: WNYE, 20-kw, 91.5 MHz (No. 218), 415-ft.

Ownership: Board of Education of City of New York.

Began Operation: April 3, 1967.

Represented (legal): Arnold & Porter.

Personnel:

Frank Sobrino, General Manager.

Terence M. O'Driscoll, Station Manager.

Michael McMackin, Chief Engineer.

Richard Bower, Program Director.

WNET New York, NY-Newark, NJ Ch. 13

Licensee: Educational Broadcasting Corp., 450 W. 33rd St., New York, NY 10001.

Studio: 450 W. 33rd St., New York, NY 10001.

Phone: 212-560-1313. Fax: 212-560-1314.

E-mail: webinfo@www.wnet.org **Web Site:** <http://www.wnet.org/>

Technical Facilities: Channel No. 13 (210-216 MHz). Authorized power: 58.9-kw max. & 42.7-kw horizontal visual, 7.94-kw aural. Antenna: Circularly polarized, 1637-ft. above av. terrain, 1726-ft. above ground, 1738-ft. above sea level.

Transmitter: One World Trade Center.

Digital Facilities: Channel No. 61 (752-758 MHz). Power: 219-kw max. visual. Antenna: 1470-ft. above av. terrain, 1493-ft. above ground.

FCC Digital File Number: BPEDT-20000425AAF. Granted: December 20, 2000.

Note: Latitude and longitude coordinates shown are based on the North American Datum of 1927 (NAD 27) as currently required by the Mass Media Bureau of the FCC.

Multichannel TV Sound: Stereo and separate audio program.

News Service: AP.

Ownership: Educational Broadcasting Corp.

Began Operation: September 16, 1962.

Represented (legal): Leventhal, Senter & Lerman PLLC.

Represented (engineering): Cavell, Mertz & Davis Inc.

Personnel:

Dr. William F. Baker, President & Chief Executive Officer.

Thomas Conway, Vice President & Chief Financial Officer.

Ward Chamberlain, Vice President, Programming & Managing Director.

Ruth Ann Burns, Vice President & Educational Resources Center Director.

Paula A. Karger, Station Manager.

Daniel Mansoor, Development Director.

Kenneth Devine, Broadcast & Production Technology Executive Director.

James Privette, Engineering Director.

Eric Spiegel, Chief Engineer.

WNPI-TV Norwood Ch. 18

(Satellite of WPBS-TV, Watertown)

Licensee: St. Lawrence Valley ETV Council, 1056 Arsenal St., Watertown, NY 13601.

Studio: See WPBS-TV, Watertown.

Phone: 315-782-3142. Fax: 315-782-2491.

E-mail: tom_hanley@wpbs.pbs.org **Web Site:** <http://www.wpbstv.org>

Technical Facilities: Channel No. 18 (494-500 MHz). Authorized power: 666-kw max. & 556-kw horizontal visual, 100-kw max. & 83.4-kw horizontal aural. Antenna: 797-ft. above av. terrain, 732-ft. above ground, 1965-ft. above sea level.

Transmitter: Approx. 2.2-mi. ESE of Colton.

Digital Facilities: Channel No. 23 (524-530 MHz). Power: 40-kw max. visual. Antenna: 797-ft. above av. terrain, 728-ft. above ground, 1965-ft. above sea level.

Transmitter: Approx. 2-mi. SE of South Colton.

FCC Digital File Number: BPEDT-2000419AAQ (pending).

Note: Latitude and longitude coordinates shown are based on the North American Datum of 1927 (NAD 27) as currently required by the Mass Media Bureau of the FCC.

Ownership: St. Lawrence Valley ETV Council. See WPBS-TV, Watertown.

Began Operation: September 5, 1971.

Represented (engineering): Cohen, Dippell & Everist PC.

Personnel: See WPBS-TV, Watertown.

WCPE-TV Plattsburgh Ch. 57

Licensee: Mountain Lake Public Telecommunications Council, Plattsburgh, NY 12901.

Studio: One Sesame St., Plattsburgh, NY 12901.

Phone: 518-563-9770. Fax: 518-561-1928.

E-mail: mountainlake@mountainlake.pbs.org

Technical Facilities: Channel No. 57 (728-734 MHz). Authorized power: 800-kw max. visual, 80-kw max. aural. Antenna: 2431-ft. above av. terrain, 446-ft. above ground, 4096-ft. above sea level.

Transmitter: 3-mi. SE of Lyon Mountain Village.

FCC Proposed Digital Channel Number: Ch. 38.

Note: Latitude and longitude coordinates shown are based on the North American Datum of 1927 (NAD 27) as currently required by the Mass Media Bureau of the FCC.

Multichannel TV Sound: Stereo and separate audio program.

Satellite Earth Stations: DH Satellite, 5-meter C-band; Vertex, 6.1-meter; General Instrument, Standard Communications receivers.

Ownership: Mountain Lake Public Telecommunications Council; Karen Bellini, Chmn.; Paul Raino, Vice Chmn.

Began Operation: March 6, 1977.

Represented (legal): Dow, Lohnes & Albertson PLLC.

Personnel:

Howard Lowe, President & General Manager.

John Flanzer, Vice President & Program Manager.

John Campbell, Sales Manager.

Charles Zarbo, Engineering Director.

Janice Washburn, Public Information Coordinator.

New York—Public/ETV Stations

WXXI-TV Rochester Ch. 21

Licensee: WXXI Public Broadcasting Council, 280 State St., Box 30021, Rochester, NY 14614.

Studio: 280 State St., Box 30021, Rochester, NY 14614.

Mailing Address: Box 30021, Rochester, NY 14603-3021.

Phone: 716-325-7500. **Fax:** 716-258-0339.

E-mail: response@wood.org **Web Site:** <http://www.wood.org>

Technical Facilities: Channel No. 21 (512-518 MHz). Authorized power: 1230-kw max. & 912-kw horizontal visual, 123-kw max. & 91.2-kw horizontal aural. Antenna: 500-ft. above av. terrain, 345-ft. above ground, 1018-ft. above sea level.

Transmitter: Pinnacle Hill, Brighton.

Digital Facilities: Channel No. 16 (482-488 MHz). Power: 200-kw max. visual. Antenna: 423-ft. above av. terrain, 236-ft. above ground, 909-ft. above sea level.

Transmitter: Pinnacle Hill, Brighton.

FCC Digital File Number: BPEDT-990114KF. Granted: June 17, 1999.

Note: Latitude and longitude coordinates shown are based on the North American Datum of 1927 (NAD 27) as currently required by the Mass Media Bureau of the FCC.

Multichannel TV Sound: Stereo and separate audio program.

Satellite Earth Stations: Andrew, 10-meter C-band; Comtech, 3.8-meter Ku-band; Collins, Standard Communications receivers.

AM Affiliate: WXXI(AM), 5.5-kw, 1370 kHz, 200-ft.

FM Affiliate: WXXI-FM, 91.5-kw, 91.5 MHz (No. 218), 436-ft.

News Service: AP.

Ownership: WXXI Public Broadcasting Council; Carol Love, Chmn.

Began Operation: September 6, 1966.

Represented (legal): Schwartz, Woods & Miller.

Represented (engineering): John F. X. Browne & Associates PC.

Personnel:

Norm Silverstein, President & Chief Executive Officer.

Susan Rogers, Vice President & Chief Operating Officer.

Gary Walker, Vice President, News & Public Affairs.

Jeff Owens, Vice President, Television.

Kent Hatfield, Broadcast Operations Director.

Jessica Hanson, Creative Services Director.

Elissa Marra, News & Public Affairs Director.

Robert Owens, Television Programming Director.

John Overlan, Regional Production Director.

Roland Brian, Remote Operations Supervisor.

Eric Fundin, Production & Operations Manager.

WMHT

Schenectady-Albany-Troy Ch. 17

Licensee: WMHT Educational Telecommunications, Box 17, Schenectady, NY 12301-0017.

Studio: 17 Fern Ave., Schenectady, NY 12306.

Mailing Address: Box 17, Schenectady, NY 12301-0017.

Phone: 518-357-1700. **Fax:** 518-357-1709.

E-mail: mail@wmht.org **Web Site:** <http://www.wmht.org/>

Technical Facilities: Channel No. 17 (488-494 MHz). Authorized power: 2630-kw max. visual, 263-kw max. aural. Antenna: 980-ft. above av. terrain, 271-ft. above ground, 1791-ft. above sea level.

Transmitter: Pinnacle Rd., RD 1, Voorheesville, Twp. of New Scotland, NY.

FCC Proposed Digital Channel Number: Ch. 34.

Note: Latitude and longitude coordinates shown are based on the North American Datum of 1927 (NAD 27) as currently required by the Mass Media Bureau of the FCC.

Multichannel TV Sound: Stereo and separate audio program.

Satellite Earth Stations: Andrew, 10-meter; Comtech, 3.8-meter; Scientific-Atlanta, Standard Agile Omni receivers.

FM Affiliate: WMHT-FM, 11-kw, 89.1 MHz (No. 206), 915-ft.

News Service: AP.

Ownership: WMHT Educational Telecommunications; Charles Touhey, Chmn.; Matthew Bendler IV, Vice Chmn.; William F. Bortis, Secy.; John J. Puig, Treas.

Radio Stations: New York: WRHV-FM.

Began Operation: March 26, 1962.

Represented (legal): Schwartz, Woods & Miller.

Personnel:

Donn Regosin, President & General Manager.

Tom Merdinger, Special Projects Director.

Marianne Potter, Programming Director.

Elizabeth M. Hood, Administration & Radio Director.

Glenda Bullock, Communications Director.

Derk J. van Rijswijk, Chief Operator.

WCNY-TV Syracuse Ch. 24

Licensee: Public Broadcasting Council of Central New York Inc., Box 2400, Syracuse, NY 13220-2400.

Studio: 506 Old Liverpool Rd., Liverpool, NY 13088.

Mailing Address: Box 2400, Syracuse, NY 13220-2400.

Phone: 315-453-2424. **Fax:** 315-451-8824.

E-mail: wcny_online@wcny.pbs.org **Web Site:** <http://www.wcny.org>

Technical Facilities: Channel No. 24 (530-536 MHz). Authorized power: 2312-kw max. & 2312-kw horizontal visual, 229-kw max. aural. Antenna: Circularly polarized, 1384-ft. above av. terrain, 800-ft. above ground, 2385-ft. above sea level.

Transmitter: Sweet & Sevier Rds., Pompey, NY.

FCC Proposed Digital Channel Number: Ch. 25.

Note: Latitude and longitude coordinates shown are based on the North American Datum of 1927 (NAD 27) as currently required by the Mass Media Bureau of the FCC.

Multichannel TV Sound: Stereo and separate audio program.

Satellite Earth Stations: Andrew, 11-meter C-band; Vertax, 6.1-meter Ku-band; Collins receivers.

News Services: AP, NPR.

Ownership: The Public Broadcasting Council of Central New York Inc.; Jeffrey Solomon, Chmn.; Tack Luchsinger, 1st Vice-Chmn.; John Sindoni, 2nd Vice-Chmn.

Radio Stations: New York: WCNY-FM, Syracuse, WUNY-FM, Utica, WJNY-FM, Watertown.

Began Operation: December 20, 1965.

Represented (legal): Dow, Lohnes & Albertson PLLC.

Represented (engineering): John F. X. Browne & Associates PC.

Personnel:

Richard W. Russell, President & Chief Executive Officer.

Jack Neal, Station Manager.

John Duffy, Chief Engineer.

David Valesky, Corporate Communications Director.

Tom Burton, Development Director.

Bert Schmidt, Chief Financial Officer.

WPBS-TV Watertown Ch. 16

(Operates WNPI-TV, Norwood)

Licensee: St. Lawrence Valley ETV Council, 1056 Arsenal St., Watertown, NY 13601.

Studio: 1056 Arsenal St., Watertown, NY 13601.

Phone: 315-782-3142. **Fax:** 315-782-2491.

E-mail: tom_hanley@wpbs.pbs.org **Web Site:** <http://www.wpbs.org>

Technical Facilities: Channel No. 16 (482-488 MHz). Authorized power: 618-kw max. & 525-kw horizontal visual, 123.6-kw max. & 105-kw horizontal aural. Antenna: 915-ft. above av. terrain, 939-ft. above ground, 2484-ft. above sea level.

Transmitter: State Rte. 194, 0.7-mi. SW of Pinckney Corners, near Watertown.

Digital Facilities: Channel No. 41 (632-638 MHz). Power: 39.6-kw max. visual. Antenna: 1214-ft. above av. terrain, 919-ft. above ground, 2480-ft. above sea level.

Transmitter: SR 194, 0.7-mi. SW of Pinckney Corners.

FCC Digital File Number: BPEDT-20000419AAP (pending).

Note: Latitude and longitude coordinates shown are based on the North American Datum of 1927 (NAD 27) as currently required by the Mass Media Bureau of the FCC.

Satellite Earth Station: Collins, 10-meter; Collins receivers.

Ownership: St. Lawrence Valley ETV Council. Also operates WNPI-TV, Norwood, NY.

Began Operation: August 9, 1971.

Represented (legal): Schwartz, Woods & Miller.

Represented (engineering): Cohen, Dippell & Everist PC.

Personnel:

Thomas F. Hanley, President & General Manager.

Dawn Cole, Programming & Development Director.

Kristine Koepsell, Staff Accountant.

Calvin Schantz, Chief Engineer.

North Carolina

WUNF-TV Asheville Ch. 33

(Programmed simultaneously with
WUNC-TV, Chapel Hill)

Licensee: U. of North Carolina, Box 14900, Research Triangle Park, NC 27709-4900.

Studio: See WUNC-TV, Chapel Hill.

Phone: 919-549-7000. **Fax:** 919-549-7201.

Technical Facilities: Channel No. 33 (584-590 MHz). Authorized power: 2667-kw max. visual. Antenna: 2677-ft. above av. terrain, 193-ft. above ground, 5912-ft. above sea level.

Transmitter: Mount Pisgah, 16.7-mi. SW of Asheville.

Digital Facilities: Channel No. 25 (536-542 MHz). Power: 98.6-kw max. visual. Antenna:

2710-ft. above av. terrain, 226-ft. above ground, 5945-ft. above sea level.

Transmitter: Approx. 16.7-mi. SW of Asheville.

FCC Digital File Number: BPEDT-20000207AAC. Granted: June 23, 2000.

Note: Latitude and longitude coordinates shown are based on the North American Datum of 1927 (NAD 27) as currently required by the Mass Media Bureau of the FCC.

Ownership: U. of North Carolina.

Began Operation: September 11, 1967.

Personnel: See WUNC-TV, Chapel Hill.

WUNC-TV Chapel Hill Ch. 4

Licensee: U. of North Carolina, Box 14900, Research Triangle Park, NC 27709-4900.

Studio: 10 T. W. Alexander Dr., Research Triangle Park, NC 27709.

Phone: 919-549-7000. Fax: 919-549-7201.

E-mail: viewer@uncvtv.org Web Site: <http://www.uncvtv.org>

Technical Facilities: Channel No. 4 (66-72 MHz). Authorized power: 100-kw visual, 20-kw aural. Antenna: 1539-ft. above av. terrain, 1270-ft. above ground, 2018-ft. above sea level.

Transmitter: Jones Ferry Rd. at Chatham County & Orange County line, 6.5-mi. SSW of Chapel Hill.

Digital Facilities: Channel No. 59 (740-746 MHz). Power: 893.2-kw max. visual. Antenna: 1470-ft. above av. terrain, 1204-ft. above ground, 1946-ft. above sea level.

Transmitter: Jones Ferry Rd. at Chatham County & Orange County line, 6.5-mi. SSW of Chapel Hill.

FCC Digital File Number: BPEDT-20000207ACT (pending).

Note: Latitude and longitude coordinates shown are based on the North American Datum of 1927 (NAD 27) as currently required by the Mass Media Bureau of the FCC.

Multichannel TV Sound: Stereo and separate audio program.

Satellite Earth Stations: Andrew, 10-meter C-band; Vertex, 8.1-meter Ku-band; Collins receivers.

Ownership: U. of North Carolina; Molly Broad, Pres.

Began Operation: January 8, 1955.

Represented (legal): Schwartz, Woods & Miller.

Personnel:

Tom Howe, Director & General Manager.

Carl Davis, Engineering Director & Assistant General Manager.

Larry G. Owen, Administration Director.

Chancy M. Kapp, Grants Director.

Camille Patterson, Development Director.

Diana Hatch, Communications Director.

Diane Lucas, Programming Director.

Bobby Royster, Production Director.

WTVI Charlotte Ch. 42

Licensee: Charlotte-Mecklenburg Public Broadcasting Authority, Charlotte, NC 28205.

Studio: 3242 Commonwealth Ave., Charlotte, NC 28205.

Phone: 704-372-2442. Fax: 704-335-1358.

E-mail: wtviv@pbs.org Web Site: <http://www.wtviv.org>

Technical Facilities: Channel No. 42 (638-644 MHz). Authorized power: 2750-kw max. visual, 550-kw max. aural. Antenna: 1280-ft. above av. terrain, 1247-ft. above ground, 1936-ft. above sea level.

Transmitter: 12541 Caldwell Rd.

FCC Proposed Digital Channel Number: Ch. 24.

Note: Latitude and longitude coordinates shown are based on the North American Datum of 1927 (NAD 27) as currently required by the Mass Media Bureau of the FCC.

Satellite Earth Station: Collins, 10-meter; Standard Communications receivers.

Ownership: Charlotte-Mecklenburg Public Broadcasting Authority a public commission established by Charlotte-Mecklenburg Board of Education & the Mecklenburg County Commission. Wesley Sturges, Chmn.; Franklin McCain, Secy.; Dale Johnson, Treas.

Began Operation: August 27, 1965.

Represented (legal): Schwartz, Woods & Miller.

Personnel:

Harold A. Bouton, President & General Manager.

Elliot B. Sanderson, Senior Vice President.

Mercedes Sabio, Vice President, Program & Education Services.

Gary DeSantis, Vice President, Marketing & Development.

Trudy Shafer-Herr, Finance Manager.

Bob Major, Senior Producer & Production Services Director.

Beverly Dorn-Steele, Outreach Manager.

Susan Mielke, Account Executive.

Wray Ware, Chief Engineer.

WUND-TV Columbia Ch. 2

(Programmed simultaneously with WUNC-TV, Chapel Hill)

Licensee: U. of North Carolina, Box 14900, Research Triangle Park, NC 27709-4900.

Studio: See WUNC-TV, Chapel Hill.

Phone: 919-549-7000. Fax: 919-549-7201.

E-mail: viewer@uncvtv.org Web Site: <http://www.uncvtv.org>

Technical Facilities: Channel No. 2 (54-60 MHz). Authorized power: 100-kw visual, 15.1-kw aural. Antenna: 990-ft. above av. terrain, 1041-ft. above ground, 1047-ft. above sea level.

Transmitter: State Rd. 1117, 0.3-mi. N of U.S. 64, 5.5-mi. W of Columbia.

Digital Facilities: Channel No. 20 (506-512 MHz). Power: 543-kw max. visual. Antenna: 1604-ft. above av. terrain, 1604-ft. above ground, 1611-ft. above sea level.

Transmitter: State Rd. 1117, 5-mi. W of Columbia.

FCC Digital File Number: BPEDT-990405KE (pending).

Note: Latitude and longitude coordinates shown are based on the North American Datum of 1927 (NAD 27) as currently required by the Mass Media Bureau of the FCC.

Ownership: U. of North Carolina.

Began Operation: September 10, 1965.

Personnel: See WUNC-TV, Chapel Hill.

WUNG-TV Concord Ch. 58

(Programmed simultaneously with WUNC-TV, Chapel Hill)

Licensee: U. of North Carolina, Box 14900, Research Triangle Park, NC 27709-4900.

Studio: See WUNC-TV, Chapel Hill.

Phone: 919-549-7000. Fax: 919-549-7201.

E-mail: viewer@uncvtv.org Web Site: <http://www.uncvtv.org>

Technical Facilities: Channel No. 58 (734-740 MHz). Authorized power: 5000-kw max. visual, 124-kw max. aural. Antenna: 1390-ft. above av. terrain, 1391-ft. above ground, 2023-ft. above sea level.

Transmitter: 0.83-mi., 353.6° N of intersection of State Hwy. NC-49 & State Rd. 1309.

Digital Facilities: Channel No. 44 (650-656 MHz). Power: 150-kw max. visual. Antenna: 1325-ft. above av. terrain, 1322-ft. above ground, 1955-ft. above sea level.

Transmitter: 0.83-mi., 353.6° off NC-49 & State Rd. 1309.

FCC Digital File Number: BPCDT-19990921AAP. Granted: November 30, 1999.

Note: Latitude and longitude coordinates shown are based on the North American Datum of 1927 (NAD 27) as currently required by the Mass Media Bureau of the FCC.

Multichannel TV Sound: Stereo and separate audio program.

Ownership: U. of North Carolina.

Began Operation: September 11, 1967.

Personnel: See WUNC-TV, Chapel Hill.

WUNK-TV Greenville Ch. 25

(Programmed simultaneously with WUNC-TV, Chapel Hill)

Licensee: U. of North Carolina, Box 14900, Research Triangle Park, NC 27709-4900.

Studio: See WUNC-TV, Chapel Hill

Phone: 919-549-7000. Fax: 919-549-7201.

E-mail: viewer@uncvtv.org Web Site: <http://www.uncvtv.org>

Technical Facilities: Channel No. 25 (536-542 MHz). Authorized power: 1256-kw max. & 562-kw horizontal visual, 63-kw max. & 56-kw horizontal aural. Antenna: 1152-ft. above av. terrain, 1138-ft. above ground, 1217-ft. above sea level.

Transmitter: 2-mi. S of Farmville on U.S. 258.

FCC Proposed Digital Channel Number: Ch. 23.

Note: Latitude and longitude coordinates shown are based on the North American Datum of 1927 (NAD 27) as currently required by the Mass Media Bureau of the FCC.

Ownership: U. of North Carolina.

Began Operation: May 7, 1972.

Personnel: See WUNC-TV, Chapel Hill.

WUNM-TV Jacksonville Ch. 19

(Programmed simultaneously with WUNC-TV, Chapel Hill)

Licensee: U. of North Carolina, Box 14900, Research Triangle Park, NC 27709-4900.

Studio: See WUNC-TV, Chapel Hill.

Phone: 919-549-7000. Fax: 919-549-7201.

E-mail: viewer@uncvtv.org Web Site: <http://www.uncvtv.org>

Technical Facilities: Channel No. 19 (500-506 MHz). Authorized power: 3020-kw max. visual, 302-kw max. aural. Antenna: 1840-ft. above av. terrain, 1999-ft. above ground, 2049-ft. above sea level.

Transmitter: State Rte. 41, 3-mi. NNE of Trenton.

FCC Proposed Digital Channel Number: Ch. 44.

Note: Latitude and longitude coordinates shown are based on the North American Datum of 1927 (NAD 27) as currently required by the Mass Media Bureau of the FCC.

Ownership: U. of North Carolina.

Began Operation: November 16, 1982.

Personnel: See WUNC-TV, Chapel Hill.

WUNE-TV

Linville
Ch. 17

(Programmed simultaneously with
WUNC-TV, Chapel Hill)

Licensee: U. of North Carolina, Box 14900, Research Triangle Park, NC 27709-4900.

Studio: See WUNC-TV, Chapel Hill.

Phone: 919-549-7000. Fax: 919-549-7201.

E-mail: viewer@uncvtv.org Web Site: http://www.uncvtv.org

Technical Facilities: Channel No. 17 (488-494 MHz). Authorized power: 1537-kw max. visual, 91.8-kw max. aural. Antenna: 1791-ft. above av. terrain, 420-ft. above ground, 5026-ft. above sea level.

Transmitter: 1.3-mi. E of Linville, atop Grandmother Mountain, Avery County.

Digital Facilities: Channel No. 54 (710-716 MHz). Power: 137.8-kw max. visual. Antenna: 1742-ft. above av. terrain, 371-ft. above ground, 4977-ft. above sea level.

FCC Digital File Number: BPEDT-19991201AAT (pending).

Note: Latitude and longitude coordinates shown are based on the North American Datum of 1927 (NAD 27) as currently required by the Mass Media Bureau of the FCC.

Ownership: U. of North Carolina.

Began Operation: September 11, 1967.

Personnel: See WUNC-TV, Chapel Hill.

WUNU

Lumberton
Ch. 31

Licensee: U. of North Carolina, Research Triangle Park, Box 14900, Chapel Hill, NC 27709-4900.

Studio: See WUNC-TV, Chapel Hill.

Phone: 919-962-1000. Fax: 919-549-7001.

E-mail: viewer@uncvtv.org Web Site: http://www.uncvtv.org

Technical Facilities: Channel No. 31 (572-578 MHz). Authorized power: 3135-kw max. visual. Antenna: 1406-ft. above av. terrain, 1033-ft. above ground, 1217-ft. above sea level.

Transmitter: 0.75-mi. SSE of intersection of State Rtes. 1006 & 1784, 4.2-mi. WSW of St. Paul.

Digital Facilities: Channel No. 25 (536-542 MHz). Power: 113-kw max. visual. Antenna: 965-ft. above av. terrain, 958-ft. above ground, 1142-ft. above sea level.

Transmitter: 7-mi. SSE of intersection of State Rtes. 1006 & 1784, 4-mi. WSW of St. Paul.

FCC Digital File Number: BPEDT-20000323ABG. Granted: November 24, 2000.

Note: Latitude and longitude coordinates shown are based on the North American Datum of

1927 (NAD 27) as currently required by the Mass Media Bureau of the FCC.

Ownership: U. of North Carolina.

Began Operation: September 23, 1996. Note: Plans operation as satellite of WUNC-TV Chapel Hill, NC.

Represented (legal): Schwartz, Woods & Miller.

Personnel: See WUNC-TV, Chapel Hill.

WUNP-TV

Roanoke Rapids
Ch. 36

(Programmed simultaneously with
WUNC-TV, Chapel Hill)

Licensee: U. of North Carolina, Box 14900, Research Triangle Park, NC 27709-4900.

Studio: See WUNC-TV, Chapel Hill.

Phone: 919-549-7000. Fax: 919-549-7201.

E-mail: viewer@uncvtv.org Web Site: http://www.uncvtv.org

Technical Facilities: Channel No. 36 (602-608 MHz). Authorized power: 1540-kw visual, 154-kw aural. Antenna: 1452-ft. above av. terrain, 1483-ft. above ground, 1767-ft. above sea level.

Transmitter: 1.5-mi. NE of intersection of Hwys. 48 & 561, Brinkleyville.

Digital Facilities: Channel No. 39 (620-626 MHz). Power: 57.6-kw visual. Antenna: 1109-ft. above av. terrain, 1053-ft. above ground, 1339-ft. above sea level.

Transmitter: NC 48, 1.5-mi. NE of NC 561 & NC 48 intersection, Brinkleyville.

FCC Digital File Number: BPEDT-20000323ABH. Granted: November 24, 2000.

Note: Latitude and longitude coordinates shown are based on the North American Datum of 1927 (NAD 27) as currently required by the Mass Media Bureau of the FCC.

Ownership: U. of North Carolina.

Began Operation: October 16, 1986.

Personnel: See WUNC-TV, Chapel Hill.

WUNJ-TV

Wilmington
Ch. 39

(Programmed simultaneously with
WUNC-TV, Chapel Hill)

Licensee: U. of North Carolina, Box 14900, Research Triangle Park, NC 27709-4900.

Studio: See WUNC-TV, Chapel Hill.

Phone: 919-549-7000. Fax: 919-549-7201.

E-mail: viewer@uncvtv.org Web Site: http://www.uncvtv.org

Technical Facilities: Channel No. 39 (620-626 MHz). Authorized power: 4470-kw max. visual, 447-kw max. aural. Antenna: 1814-ft.

above av. terrain, 1801-ft. above ground, 1860-ft. above sea level.

Transmitter: 5-mi. NNW of Bolivia on Lewis Swamp Rd.

Digital Facilities: Channel No. 29 (560-566 MHz). Power: 119-kw max. visual. Antenna: 1814-ft. above av. terrain, 1801-ft. above ground, 1860-ft. above sea level.

FCC Digital File Number: BPEDT-20000424ABN (pending).

Note: Latitude and longitude coordinates shown are based on the North American Datum of 1927 (NAD 27) as currently required by the Mass Media Bureau of the FCC.

Ownership: U. of North Carolina.

Began Operation: June 4, 1971.

Personnel: See WUNC-TV, Chapel Hill.

WUNL-TV

Winston-Salem
Ch. 26

(Programmed simultaneously with
WUNC-TV, Chapel Hill)

Licensee: U. of North Carolina, Box 14900, Research Triangle Park, NC 27709-4900.

Studio: See WUNC-TV, Chapel Hill.

Phone: 919-549-7000. Fax: 919-549-7201.

E-mail: viewer@uncvtv.org Web Site: http://www.uncvtv.org

Technical Facilities: Channel No. 26 (542-548 MHz). Authorized power: 776-kw max. & 302-kw horizontal visual, 77-kw max. & 31-kw horizontal aural. Antenna: 1670-ft. above av. terrain, 363-ft. above ground, 2742-ft. above sea level.

Transmitter: Sauratown Mountain, near Gap.

Digital Facilities: Channel No. 32 (578-584 MHz). Power: 197.5-kw max. visual. Antenna: 1572-ft. above av. terrain, 262-ft. above ground, 2624-ft. above sea level.

Transmitter: WUNL-TV transmitter site, 20-mi. NNW of Winston-Salem in Gap.

FCC Digital File Number: BPEDT-19991101AKW. Granted: June 7, 2000.

Note: Latitude and longitude coordinates shown are based on the North American Datum of 1927 (NAD 27) as currently required by the Mass Media Bureau of the FCC.

Ownership: U. of North Carolina.

Began Operation: February 22, 1973.

Personnel: See WUNC-TV, Chapel Hill.

North Dakota

KBME-TV

Bismarck
Ch. 3

Licensee: Prairie Public Broadcasting Inc., Box 3240, Fargo, ND 58108-3240.

Studio: See KFME, Fargo.

Phone: 701-241-6900. Fax: 701-239-7650.

E-mail: ppb@prairiepublic.org Web Site: http://www.prairiepublic.org

Technical Facilities: Channel No. 3 (60-66 MHz). Authorized power: 79.4-kw visual, 7.94-kw aural. Antenna: 1370-ft. above av. terrain, 1043-ft. above ground, 3263-ft. above sea level.

Transmitter: 5.4-mi. SE of St. Anthony.

Digital Facilities: Channel No. 22 (518-524 MHz). Power: 97.33-kw visual. Antenna: 1286-ft. above av. terrain, 967-ft. above ground, 3188-ft. above sea level.

Transmitter: 5-mi. E & 2-mi. S of St. Anthony's.

FCC Digital File Number: BPEDT-980219KE. Granted: June 25, 1998.

Note: Latitude and longitude coordinates shown are based on the North American Datum of 1927 (NAD 27) as currently required by the Mass Media Bureau of the FCC.

Satellite Earth Station: AFC, 4.5-meter C-band; Harris receivers.

Ownership: Prairie Public Broadcasting Inc.

Began Operation: June 18, 1979.

Represented (legal): Dow, Lohnes & Albertson PLLC.

Personnel: See KFME, Fargo.

KDSE

Dickinson
Ch. 9

Licensee: Prairie Public Broadcasting Inc., Box 3240, Fargo, ND 58108-3240.

Studio: See KFME, Fargo.

Phone: 701-241-6900. Fax: 701-239-7650.

E-mail: ppb@prairiepublic.org Web Site: http://www.prairiepublic.org

Technical Facilities: Channel No. 9 (186-192 MHz). Authorized power: 214-kw visual, 21.4-kw aural. Antenna: 806-ft. above av. terrain, 538-ft. above ground, 3469-ft. above sea level.

Transmitter: 10.5-mi. S & 6-mi. W of Dickinson.

Digital Facilities: Channel No. 20 (506-512 MHz). Power: 105-kw max. visual. Antenna: 682-ft. above av. terrain, 460-ft. above ground.

FCC Digital File Number: BPEDT-20000419AAU (pending).

Note: Latitude and longitude coordinates shown are based on the North American Datum of 1927 (NAD 27) as currently required by the Mass Media Bureau of the FCC.

Ownership: Prairie Public Broadcasting Inc.

Began Operation: August 4, 1982.

Represented (legal): Dow, Lohnes & Albertson PLLC.

Personnel: See KFME, Fargo.

KJRE

Ellendale

Ch. 19

(Satellite of KFME, Fargo, ND)

Licensee: Prairie Public Broadcasting Inc., 207 N. 5th St., Box 3240, Fargo, ND 58108-3240.

Studio: See KFME, Fargo.

Phone: 701-241-6900. Fax: 701-239-7650.

E-mail: ppb@prairiepublic.org **Web Site:** http://www.prairiepublic.org

Technical Facilities: Channel No. 19 (500-506 MHz). Authorized power: 405-kw max. visual, 40.5-kw aural. Antenna: 589-ft. above av. terrain, 460-ft. above ground, 2425-ft. above sea level.

Transmitter: 4-mi. E of Kulm.

Digital Facilities: Channel No. 20 (506-512 MHz). Power: 50-kw max. visual. Antenna: 533-ft. above av. terrain, 459-ft. above ground.

FCC Digital File Number: BPEDT-20000419AAZ (pending).

Note: Latitude and longitude coordinates shown are based on the North American Datum of 1927 (NAD 27) as currently required by the Mass Media Bureau of the FCC.

Ownership: Prairie Public Broadcasting Inc.

Began Operation: May 11, 1992.

Represented (legal): Dow, Lohnes & Albertson PLLC.

Personnel: See KFME, Fargo.

KFME

Fargo

Ch. 13

(Operates satellite KJRE, Ellendale, ND)

Licensee: Prairie Public Broadcasting Inc., Box 3240, Fargo, ND 58108-3240.

Studio: 207 N. 5th St., Fargo, ND 58102.

Phone: 701-241-6900. Fax: 701-239-7650.

E-mail: ppb@prairiepublic.org **Web Site:** http://www.prairiepublic.org

Technical Facilities: Channel No. 13 (210-216 MHz). Authorized power: 245-kw visual, 25-kw aural. Antenna: 1138-ft. above av. terrain, 1145-ft. above ground, 2089-ft. above sea level.

Transmitter: 1.25-mi. E of Ardena.

Digital Facilities: Channel No. 23 (524-530 MHz). Power: 93.052-kw max. visual. Antenna: 1056-ft. above av. terrain, 1073-ft. above ground, 2014-ft. above sea level.

Transmitter: 1.2-mi. E of Ardena.

FCC Digital File Number: BPEDT-20000210AAC. Granted: June 23, 2000.

Note: Latitude and longitude coordinates shown are based on the North American Datum of 1927 (NAD 27) as currently required by the Mass Media Bureau of the FCC.

Multichannel TV Sound: Stereo only.

Satellite Earth Stations: Scientific-Atlanta, 4.5-meter Ku-band; Vertex, 6.1-meter Ku-band; General Instrument receivers.

Ownership: Prairie Public Broadcasting Inc.

Radio Stations: North Dakota: KCND-FM, Bismarck, KDPR-FM, Dickinson, KPRJ-FM, Jamestown, KMPR-FM, Minot.

Began Operation: January 19, 1964.

Represented (legal): Dow, Lohnes & Albertson PLLC.

Personnel:

Kathleen Pavelko, President & Chief Executive Officer.

Jack Anderson, Engineering Director.

Bob Bertsch, Promotion Coordinator.

Bob Dambach, Programming & Production Director.

Evelyn Cook, Marketing Director.

Cheryl Heller, Television Operations Manager.

Mark Lande, Controller.

KGFE

Grand Forks

Ch. 2

Licensee: Prairie Public Broadcasting Inc., Box 3240, Fargo, ND 58108-3240.

Studio: See KFME, Fargo.

Phone: 701-241-6900. Fax: 701-239-7650.

E-mail: ppb@prairiepublic.org **Web Site:** http://www.prairiepublic.org

Technical Facilities: Channel No. 2 (54-60 MHz). Authorized power: 70.8-kw visual, 7-kw aural. Antenna: 1337-ft. above av. terrain, 1250-ft. above ground, 2771-ft. above sea level.

Transmitter: 9-mi. N of Petersburg.

Digital Facilities: Channel No. 56 (722-728 MHz). Power: 50-kw max. visual. Antenna: 1338-ft. above av. terrain, 1250-ft. above ground.

FCC Digital File Number: BPEDT-20000419ABA (pending).

Note: Latitude and longitude coordinates shown are based on the North American Datum of 1927 (NAD 27) as currently required by the Mass Media Bureau of the FCC.

Ownership: Prairie Public Broadcasting Inc.

Began Operation: September 9, 1974.

Represented (legal): Dow, Lohnes & Albertson PLLC.

Personnel: See KFME, Fargo.

THE PUBLIC BROADCASTING REPORT

The Authoritative News Service
Covering Mass Media Interactive
Video and Audio

For Information, call 800-771-9202

KSRE

Minot

Ch. 6

Licensee: Prairie Public Broadcasting Inc., Box 3240, Fargo, ND 58108-3240.

Studio: See KFME, Fargo.

Phone: 701-241-6900. Fax: 701-239-7650.

E-mail: ppb@prairiepublic.org **Web Site:** http://www.prairiepublic.org

Technical Facilities: Channel No. 6 (82-88 MHz). Authorized power: 100-kw visual, 10-kw aural. Antenna: 1062-ft. above av. terrain, 986-ft. above ground, 3104-ft. above sea level.

Transmitter: 11.5-mi. S & 4.25-mi. W of Minot.

Digital Facilities: Channel No. 57 (728-734 MHz). Power: 88-kw max. visual. Antenna: 818-ft. above av. terrain, 750-ft. above ground.

FCC Digital File Number: BPEDT-20000419AAZ (pending).

Note: Latitude and longitude coordinates shown are based on the North American Datum of 1927 (NAD 27) as currently required by the Mass Media Bureau of the FCC.

Ownership: Prairie Public Broadcasting Inc.

Began Operation: January 25, 1980.

Represented (legal): Dow, Lohnes & Albertson PLLC.

Personnel: See KFME, Fargo.

KWSE

Williston

Ch. 4

Licensee: Prairie Public Broadcasting Inc., Box 3240, Fargo, ND 58108-3240.

Studio: See KFME, Fargo.

Phone: 701-241-6900. Fax: 701-239-7650.

E-mail: ppb@prairiepublic.org **Web Site:** http://www.prairiepublic.org

Technical Facilities: Channel No. 4 (66-72 MHz). Authorized power: 79.4-kw visual, 7.94-kw aural. Antenna: 912-ft. above av. terrain, 785-ft. above ground, 3082-ft. above sea level.

Transmitter: 12-mi. W of Williston.

Digital Facilities: Channel No. 51 (692-698 MHz). Power: 91-kw max. visual. Antenna: 813-ft. above av. terrain, 715-ft. above ground.

FCC Digital File Number: BPEDT-20000419AAX (pending).

Note: Latitude and longitude coordinates shown are based on the North American Datum of 1927 (NAD 27) as currently required by the Mass Media Bureau of the FCC.

Ownership: Prairie Public Broadcasting Inc.

Began Operation: April 8, 1983.

Represented (legal): Dow, Lohnes & Albertson PLLC.

Personnel: See KFME, Fargo.

Ohio**WEAO**

Akron

Ch. 49

Licensee: Northeastern Educational TV of Ohio Inc., 1750 Campus Center Dr., Box 5191, Kent, OH 44240-5191.

Mailing Address: Box 5191, Kent, OH 44240-5191.

Phone: 330-677-4549. Fax: 330-672-7995.

Web Site: http://www.ch4549.org

Technical Facilities: Channel No. 49 (680-686 MHz). Authorized power: 685.6-kw max. visual, 68.56-kw max. aural. Antenna: 975-ft. above av. terrain, 963-ft. above ground, 2049-ft. above sea level.

Transmitter: 2101 S. Cleveland-Massillon Rd., Copley.

Digital Facilities: Channel No. 50 (686-692 MHz). Power: 300-kw max. visual. Antenna: 1001-ft. above av. terrain, 906-ft. above ground.

FCC Digital File Number: BPEDT-20000426ABO (pending).

Note: Latitude and longitude coordinates shown are based on the North American Datum of 1927 (NAD 27) as currently required by the Mass Media Bureau of the FCC.

Multichannel TV Sound: Stereo and separate audio program.

Ownership: Northeastern Educational Television of Ohio Inc.

Began Operation: September 21, 1975.

Represented (legal): Dow, Lohnes & Albertson PLLC.

Represented (engineering): Kessler & Gehman Associates Inc.

Personnel:

William E. Glaeser, President & General Manager.

Don Freeman, Programming Director.

Jim Baltes, Chief Engineer.

Steve Mitchell, Educational Services Director.

David Day, Development Director.

Lisa Martinez, Communications Director.

Patrick Vitone, Administration & Legal Affairs Director.

WNEO Alliance Ch. 45

Licensee: Northeastern Educational TV of Ohio Inc., 1750 Campus Center Dr., Box 5191, Kent, OH 44240-5191.

Studio: See WEAQ, Akron.

Phone: 330-677-4549. **Fax:** 330-672-7995.

Web Site: <http://www.ch4549.org>

Technical Facilities: Channel No. 45 (656-662 MHz). Authorized power: 1820-kw max. & 1260-kw horizontal visual, 362-kw max. & 126-kw horizontal aural. Antenna: 830-ft. above av. terrain, 770-ft. above ground, 2045-ft. above sea level.

Transmitter: 13870 Salem Alliance Rd., Salem, OH.

FCC Proposed Digital Channel Number: Ch. 46.

Note: Latitude and longitude coordinates shown are based on the North American Datum of 1927 (NAD 27) as currently required by the Mass Media Bureau of the FCC.

Multichannel TV Sound: Stereo and separate audio program.

Ownership: Northeastern Educational Television of Ohio Inc.

Began Operation: May 30, 1973.

Represented (legal): Dow, Lohnes & Albertson PLLC.

Represented (engineering): Kessler & Gehman Associates Inc.

Personnel: See WEAQ, Akron.

WOUB-TV Athens Ch. 20

Licensee: Ohio U., Athens, OH 45701.

Studio: 9 S. College St., Ohio U. Campus, Athens, OH 45701.

Phone: 614-593-1771. **Fax:** 740-593-0240.

E-mail: tcom@ohiou.edu **Web Site:** <http://www.woub.org>

Technical Facilities: Channel No. 20 (506-512 MHz). Authorized power: 1004.6-kw visual, 100.46-kw aural. Antenna: 800-ft. above av. terrain, 860-ft. above ground, 1655-ft. above sea level.

Transmitter: Golf Course Rd.

Digital Facilities: Channel No. 27 (548-554 MHz). Power: 49.3-kw max. visual. Antenna:

794-ft. above av. terrain, 833-ft. above ground.

FCC Digital File Number: BPEDT-20000407ABU (pending).

Note: Latitude and longitude coordinates shown are based on the North American Datum of 1927 (NAD 27) as currently required by the Mass Media Bureau of the FCC.

Satellite Earth Station: Collins, 10-meter; Collins, General Instrument, Scientific-Atlanta receivers.

AM Affiliate: WOUB, 0.5-kw, 1340 kHz.

FM Affiliate: WOUB-FM, 50-kw, 91.3 MHz (No. 217), 500-ft.

News Services: AP, CNN Newsource.

Ownership: Ohio U.

Began Operation: December 27, 1962.

Represented (legal): Dow, Lohnes & Albertson PLLC.

Represented (engineering): Ronald J. Grandmaison PE.

Personnel:

Carolyn B. Lewis, Telecommunications Center Director.

Paul Witkowski, Telecommunications Center Associate Director.

Ken Fischer, News Director.

Mark Brewer, WOUB-TV/WOUC-TV Program Director.

Doug Partusch, Marketing Director.

David Wiseman, Engineering & Production Director.

WBGU-TV Bowling Green Ch. 27

Licensee: Bowling Green State U., 245 Troup St., Bowling Green, OH 43403.

Phone: 419-372-2700. **Fax:** 419-372-7048.

E-mail: info@wbgu.bgsu.edu; [www@wbgu.bgsu.edu](http://www.wbgu.bgsu.edu) **Web Site:** <http://www.wbgu.tv>

Technical Facilities: Channel No. 27 (548-554 MHz). Authorized power: 1000-kw max. visual, 100-kw max. aural. Antenna: 1050-ft. above av. terrain, 1094-ft. above ground, 1821-ft. above sea level.

Transmitter: Belmore Rd., 4.7-mi. S of Dashler.

FCC Proposed Digital Channel Number: Ch. 56.

Note: Latitude and longitude coordinates shown are based on the North American Datum of 1927 (NAD 27) as currently required by the Mass Media Bureau of the FCC.

Multichannel TV Sound: Stereo and separate audio program.

Satellite Earth Stations: Miralite, 3.6-meter Ku-band; Vertex, 6.1-meter Ku & C-band; Microdyne, Standard Communications receivers.

Ownership: Bowling Green State U.

Began Operation: February 10, 1964. Originally broadcast on Ch. 70, Bowling Green, OH. Switched to Ch. 57, Lima, OH March 1973. Switched to Ch. 27, Bowling Green, OH August 1986.

Represented (legal): Cohn & Marks.

Personnel:

Patrick Fitzgerald, General Manager.

Ronald Gargasz, Station Manager.

Tim Smith, Public Relations & Promotion Director.

Christine Sexton, Business Manager.

William Leutz, Chief Engineer.

Neil McCabe, Development Director.

Paul Lopez, Production Manager.

WOUC-TV Cambridge Ch. 44

Licensee: Ohio U., Athens, OH 45701.

Studio: See WOUB-TV, Athens.

Phone: 614-593-1771. **Fax:** 740-593-0240.

E-mail: tv@ohiou.edu **Web Site:** <http://www.woub.org>

Technical Facilities: Channel No. 44 (650-656 MHz). Authorized power: 555-kw max. & 436-kw horizontal visual, 55.5-kw & 43.6-kw horizontal aural. Antenna: 1289-ft. above av. terrain, 1185-ft. above ground, 2320-ft. above sea level.

Transmitter: 23797 Penrose Rd.

Digital Facilities: Channel No. 35 (596-602 MHz). Power: 48.3-kw max. visual. Antenna: 1936-ft. above av. terrain, 1191-ft. above ground.

FCC Digital File Number: BPEDT-20000407ACF (pending).

Note: Latitude and longitude coordinates shown are based on the North American Datum of 1927 (NAD 27) as currently required by the Mass Media Bureau of the FCC.

News Services: AP, CNN Newsource.

Ownership: Ohio U.

Began Operation: July 26, 1973.

Represented (legal): Dow, Lohnes & Albertson PLLC.

Represented (engineering): Ronald J. Grandmaison PE.

Personnel: See WOUB-TV, Athens.

WCET Cincinnati Ch. 48

Licensee: Greater Cincinnati TV Educational Foundation, 1223 Central Pkwy., Cincinnati, OH 45214-2890.

Phone: 513-381-4033. **Fax:** 513-381-7520.

E-mail: comments_wcet.pbs.org **Web Site:** <http://www.wcet.org>

Technical Facilities: Channel No. 48 (674-680 MHz). Authorized power: 2240-kw max. & 1990.9-kw horizontal visual, 224-kw max. & 199-kw horizontal aural. Antenna: Mounted on WLWT tower, 1073-ft. above av. terrain, 953-ft. above ground, 1788-ft. above sea level.

Transmitter: 250 Production Plaza.

Digital Facilities: Channel No. 34 (590-596 MHz). Power: 50-kw max. visual. Antenna: 1070-ft. above av. terrain, 925-ft. above ground.

FCC Digital File Number: BPEDT-20000420ABE (pending).

Note: Latitude and longitude coordinates shown are based on the North American Datum of 1927 (NAD 27) as currently required by the Mass Media Bureau of the FCC.

Multichannel TV Sound: Stereo and separate audio program.

Satellite Earth Stations: Andrew, 10-meter C-band; Comtech, 1.3-meter Ku-band; Comtech, 1.6-meter Ku-band; Vertex, 6.1-meter Ku-band; Jerrold, Sony, Standard Communications receivers.

Ownership: Greater Cincinnati TV Educational Foundation. G. Gibson Carey IV, Chmn.; William Graels, Vice Chmn.; James Schiff, Secy.; Edward H. Silva, Treas.

Began Operation: July 26, 1954.

Represented (legal): Cohn & Marks.

Represented (engineering): John F. X. Browne & Associates PC.

Personnel:

W. Wayne Godwin, President & General Manager.

John T. Dominic, Senior Vice President, Education & Telecommunications.

C. Scott Elliott, Senior Vice President & Station Manager.

Dee Shaffer, Senior Vice President, Finance & Administration.

Connie Cussen, Vice President, Major Gifts & Institutional Advancement.

Jerry Blankenbaker, Technical Services Director.

Grace K. Hill, Program Director.

Phillip Meyer, Promotion Director.

Taylor Felner, Production Director.

Beverly Thielmeyer, Instructional Television Manager.

Cathy Schad, Auction Manager.

WVIZ-TV Cleveland Ch. 25

Licensee: ETV Association of Metropolitan Cleveland.

Studio: 4300 Brookpark Rd., Cleveland, OH 44134.

Phone: 216-398-2800. Fax: 216-749-2560.

Web Site: <http://www.wvz.org>.

Technical Facilities: Channel No. 25 (536-542 MHz). Authorized power: 2140-kw max. visual. Antenna: 975-ft. above av. terrain, 818-ft. above ground, 1877-ft. above sea level.

Transmitter: 9466 Ridge Rd., North Royalton.

FCC Proposed Digital Channel Number: Ch. 26.

Note: Latitude and longitude coordinates shown are based on the North American Datum of 1927 (NAD 27) as currently required by the Mass Media Bureau of the FCC.

Multichannel TV Sound: Stereo and separate audio program.

Satellite Earth Station: Andrew, 10-meter; Standard Communications receivers.

Ownership: ETV Association of Metropolitan Cleveland.

Began Operation: February 7, 1965.

Personnel:

Jerry Wareham, President & Chief Executive Officer.

Mark Smukler, Station Manager.

Peg Neeson, Public Information Director.

Kent A. Geist, Marketing & Development Director.

Mark A. Rosenberger, Local Programming Director.

Neil Johnson, Educational Resources Director.

Tony Smith, Finance & Administration Director.

Gary G. Bluhm, Engineering Director.

WOSU-TV Columbus Ch. 34

Licensee: Ohio State U., Telecommunications Center, Columbus, OH 43210.

Studio: 2400 Olentangy River Rd., Columbus, OH 43210.

Phone: 614-292-9678. Fax: 614-688-3343.

E-mail: wosu@osu.edu

Technical Facilities: Channel No. 34 (590-596 MHz). Authorized power: 1170-kw max. & 933-kw horizontal visual, 93.3-kw max. aural. Antenna: 1080-ft. above av. terrain, 1127-ft. above ground, 2048-ft. above sea level.

Transmitter: Ohio Rte. 3, approx. 2-mi. N of Westerville.

FCC Proposed Digital Channel Number: Ch. 38.

Note: Latitude and longitude coordinates shown are based on the North American Datum of 1927 (NAD 27) as currently required by the Mass Media Bureau of the FCC.

Multichannel TV Sound: Stereo only.

Satellite Earth Station: Collins, 10-meter; Collins receivers.

AM Affiliate: WOSU, 5-kw, 820 kHz.

FM Affiliate: WOSU-FM, 50-kw, 89.7 MHz (No. 209), 466-ft.

News Services: AP, UPI.

Ownership: Ohio State University; Dr. William E. Kirwan.

Began Operation: February 20, 1956.

Represented (legal): Dow, Lohnes & Albertson PLLC.

Personnel:

Dale K. Quzts, General Manager.

Edwin R. Clay, Station Manager.

Sam Eller, Station Manager, Radio.

Sheri Walker, Support Services Director.

Willis Parker, Program Manager.

Donald Scott, Marketing Director.

Tom Lahr, Chief Engineer.

Mary Alice Aldins, Business Manager.

WPTD Dayton Ch. 16

Licensee: Greater Dayton Public TV Inc., 110 S. Jefferson St., Dayton, OH 45402-2415.

Phones: 937-220-1611; 937-220-1600. Fax: 937-220-1642.

Web Site: <http://www.gdpt.org>

Technical Facilities: Channel No. 16 (482-488 MHz). Authorized power: 1510-kw visual, 151-kw aural. Antenna: 1150-ft. above av. terrain, 1170-ft. above ground, 2049-ft. above sea level.

Transmitter: 3901 Guthrie Rd., Dayton.

Digital Facilities: Channel No. 58 (734-740 MHz). Power: 433-kw max. visual. Antenna: 928-ft. above av. terrain, 328-ft. above ground, 3287-ft. above sea level.

Transmitter: 1.1-air miles W of Layland on State Rte. 41/12.

FCC Digital File Number: BPEDT-20000322AAC (pending).

Note: Latitude and longitude coordinates shown are based on the North American Datum of 1927 (NAD 27) as currently required by the Mass Media Bureau of the FCC.

Multichannel TV Sound: Stereo and separate audio program.

Satellite Earth Stations: Collins, 10-meter C-band; Vertex, 6.1-meter Ku & C-band; Vertex, 6.1-meter Ku-band; Standard Communications receivers.

News Service: PBS.

Ownership: Greater Dayton Public Television Inc.; Ronald F. Budzik, Chmn.

Began Operation: March 20, 1967 as commercial station WKTR-TV. Left air February 26, 1971. Sold to Ohio ETV Network Commission October 14, 1971. Began operation as educa-

tional station April 27, 1972. Sale to present owner approved by FCC July 1, 1975.

Represented (legal): Dow, Lohnes & Albertson PLLC.

Represented (engineering): John F. X. Browne & Associates PC.

Personnel:

David M. Fogarty, President & General Manager.

Suzanne O'Brien, Finance & Administration Director.

Red Sommer, Marketing & Business Development Director.

Rick Lore, Development Director.

H. Fred Stone, Engineering & Technical Services Director.

WPTO Oxford Ch. 14

Licensee: Greater Dayton Public Television Inc., 110 S. Jefferson St., Dayton, OH 45402-2415.

Studio: See WPTD, Dayton

Phones: 937-220-1611; 937-220-1600. Fax: 937-220-1642.

Technical Facilities: Channel No. 14 (470-476 MHz). Authorized power: 204-kw visual, 20.4-kw aural. Antenna: 300-ft. above av. terrain, 352-ft. above ground, 1243-ft. above sea level.

Transmitter: 810 Oak St., Oxford, OH 45056.

FCC Proposed Digital Channel Number: Ch. 28.

Note: Latitude and longitude coordinates shown are based on the North American Datum of 1927 (NAD 27) as currently required by the Mass Media Bureau of the FCC.

Ownership: Greater Dayton Public Television Inc.

Began Operation: October 14, 1959.

Personnel: See WPTD, Dayton.

WPBO-TV Portsmouth Ch. 42

Licensee: Ohio State U., Telecommunications Center, 2400 Olentangy River Rd., Columbus, OH 43210.

Studio: See WOSU-TV, Columbus

Phone: 614-292-9678. Fax: 614-688-3343.

E-mail: wosu@osu.edu

Technical Facilities: Channel No. 42 (638-644 MHz). Authorized power: 525-kw max. visual. Antenna: 1225-ft. above av. terrain, 923-ft. above ground, 2019-ft. above sea level.

Transmitter: Nauvoo Pond Creek Rd., 4-mi. WNW of Portsmouth.

FCC Proposed Digital Channel Number: Ch. 43.

Note: Latitude and longitude coordinates shown are based on the North American Datum of 1927 (NAD 27) as currently required by the Mass Media Bureau of the FCC.

FM Affiliate: WOSP, 91.5 MHz (No. 218)

Ownership: Ohio State U.; Dr. William E. Kirwan.

Began Operation: October 1, 1973.

Represented (legal): Dow, Lohnes & Albertson PLLC.

Personnel: See WOSU-TV, Columbus.

WGTE-TV Toledo Ch. 30

Licensee: Public Broadcasting Foundation of Northwest Ohio, Box 30, Toledo, OH 43697.

Studio: 136 Huron St., Toledo, OH 43604.

Phone: 419-243-3091. Fax: 419-243-9711.

Web Site: <http://www.wgte.org>.

Technical Facilities: Channel No. 30 (566-572 MHz). Authorized power: 1000-kw max. & 912-kw horizontal visual, 135-kw horizontal aural. Antenna: 1030-ft. above av. terrain, 1061-ft. above ground, 1655-ft. above sea level.

Transmitter: SW corner of Wynn & Corduroy Rds., Oregon.

FCC Proposed Digital Channel Number: Ch. 29.

Note: Latitude and longitude coordinates shown are based on the North American Datum of 1927 (NAD 27) as currently required by the Mass Media Bureau of the FCC.

Multichannel TV Sound: Stereo and separate audio program.

Satellite Earth Station: Collins, 10-meter; Collins, Rockwell receivers.

FM Affiliate: WGTE-FM, 13.5-kw, 91.3 MHz (No. 217), 970-ft.

News Service: AP.

Ownership: Public Broadcasting Foundation of Northwest Ohio. Charles Schaub, Chmn.

Radio Stations: Ohio: WGLE(FM), Lima, WGBE(FM), Bryan.

Began Operation: October 10, 1960.

Represented (legal): Schwartz, Woods & Miller.

Personnel:

Shirley Timonera, President & General Manager.

Daniel Niedzwiecki, Engineering Director.

Dr. Jo Shields, Learning Services Director.

Ohio—Public/ETV Stations

Marlon Kiser, Chief Operating Officer.

John Gibson, Program Manager.

Oklahoma

KWET

Cheyenne

Ch. 12

(Satellite of KETA, Oklahoma City, OK)

Licensee: Oklahoma Educational Television Authority, Box 14190, Oklahoma City, OK 73113.

Studio: See KETA, Oklahoma City.

Phone: 405-848-8501. Fax: 405-841-9216.

E-mail: info-oeta@onenet.net Web Site: <http://www.oeta.onenet.net>

Technical Facilities: Channel No. 12 (204-210 MHz). Authorized power: 316-kw max. & 295-kw horizontal visual, 31.6-kw max. & 29.5-kw horizontal aural. Antenna: 980-ft. above av. terrain, 987-ft. above ground, 3079-ft. above sea level.

Transmitter: 1.4-mi. S of Cheyenne.

Digital Facilities: Channel No. 8 (180-186 MHz). Power: 30-kw visual. Antenna: 995-ft. above av. terrain, 958-ft. above ground.

FCC Digital File Number: BPEDT-20000501AHP (pending).

Note: Latitude and longitude coordinates shown are based on the North American Datum of 1927 (NAD 27) as currently required by the Mass Media Bureau of the FCC.

News Service: AP.

Ownership: Oklahoma Educational Television Authority.

Began Operation: August 1, 1978.

Represented (legal): Cohn & Marks.

Represented (engineering): Cohen, Dippell & Everist PC.

Personnel:

John Lamp, Transmitter Supervisor.

See KETA, Oklahoma City.

KRSC-TV

Claremore

Ch. 35

Licensee: U. of Oklahoma Regents, KRSC-TV, 1701 W. Will Rogers Blvd., Will Rogers & College Hill, Claremore, OK 74017.

Studio: Rogers State University, Claremore, OK 74017.

Mailing Address: Rogers State U., 1701 W. Will Rogers Blvd., Claremore, OK 74017-3532.

Phone: 918-343-7772. Fax: 918-343-7952.

E-mail: vsmith@rsu.edu Web Site: <http://www.krsc.rsu.edu>

Technical Facilities: Channel No. 35 (596-602 MHz). Authorized power: 2761-kw max. visual, 270-kw aural. Antenna: 840-ft. above av. terrain, 814-ft. above ground, 1513-ft. above sea level.

Transmitter: 1650-ft. E of Owala Rd., 5.6-mi. N of Claremore, Rogers County.

Digital Facilities: Channel No. 36 (602-608 MHz). Power: 77.9-kw max. visual. Antenna: 840-ft. above av. terrain, 814-ft. above ground.

FCC Digital File Number: BPEDT-20000501AHP (pending).

Note: Latitude and longitude coordinates shown are based on the North American Datum of 1927 (NAD 27) as currently required by the Mass Media Bureau of the FCC.

Satellite Earth Stations: Paraclype, 3.2-meter Ku & C-band; Scientific-Atlanta, 3.7-meter C-band; DX Engineering receivers.

FM Affiliate: KRSC-FM, 3-kw, 91.3 MHz (No. 217), 1000-ft.

Ownership: Rogers State U. Joe Wiley, Pres.

Began Operation: June 1, 1987.

Represented (legal): Schwartz, Woods & Miller.

Personnel:

Virgie Smith, General Manager.

Dave McFadden, Chief Engineer.

Pat McGuire, Program Director.

Dale McKinney, Production Manager.

KOET

Eufaula

Ch. 3

(Satellite of KETA, Oklahoma City, OK)

Licensee: Oklahoma Educational Television Authority, Box 14190, Oklahoma City, OK 73113.

Studio: See KETA, Oklahoma City

Mailing Address: Box 14190, Oklahoma City, OK 73113.

Phone: 405-848-8501. Fax: 405-841-9216.

E-mail: info-oeta@onenet.net Web Site: <http://www.oeta.onenet.net>

Technical Facilities: Channel No. 3 (60-66 MHz). Authorized power: 100-kw visual, 10-kw aural. Antenna: 1310-ft. above av. terrain, 699-ft. above ground, 2049-ft. above sea level.

Transmitter: 4.2-mi. NE of Quinton on Blu Mountain.

Digital Facilities: Channel No. 31 (572-578 MHz). Power: 1000-kw max. visual. Antenna: 1235-ft. above av. terrain, 575-ft. above ground.

FCC Digital File Number: BPEDT-20000426ABQ (pending).

Note: Latitude and longitude coordinates shown are based on the North American Datum of 1927 (NAD 27) as currently required by the Mass Media Bureau of the FCC.

News Service: AP.

Ownership: Oklahoma Educational Television Authority.

Began Operation: December 1, 1977.

Represented (legal): Cohn & Marks.

Represented (engineering): Cohen, Dippell & Everist PC.

Personnel:

Jim Boggess, Transmitter Supervisor.

See KETA, Oklahoma City.

KETA

Oklahoma City

Ch. 13

(Operates KWET, Cheyenne & KOET, Eufaula, OK)

Licensee: Oklahoma Educational Television Authority, Box 14190, Oklahoma City, OK 73113.

Studio: 7403 N. Kelley Ave., Oklahoma City, OK 73113.

Phone: 405-848-8501. Fax: 405-841-9216.

E-mail: info-oeta@onenet.net Web Site: <http://www.oeta.onenet.net>

Technical Facilities: Channel No. 13 (210-216 MHz). Authorized power: 316-kw visual, 31.6-kw aural. Antenna: 1522-ft. above av. terrain, 1539-ft. above ground, 2690-ft. above sea level.

Transmitter: 7403 N. Kelley St., Oklahoma City.

Digital Facilities: Channel No. 32 (578-584 MHz). Power: 1000-kw max. visual. Antenna: 1526-ft. above av. terrain, 1558-ft. above ground.

FCC Digital File Number: BPEDT-20000426ABH (pending).

Note: Latitude and longitude coordinates shown are based on the North American Datum of 1927 (NAD 27) as currently required by the Mass Media Bureau of the FCC.

Multichannel TV Sound: Stereo and separate audio program.

Satellite Earth Stations: Transmit/receive Vertex, 6.1-meter Ku-band; Andrew, 10-meter; Harris, 3-meter; Scientific-Atlanta, Sony, Standard Communications receivers.

News Service: AP.

Ownership: Oklahoma Educational Television Authority.

Began Operation: April 13, 1956.

Represented (legal): Cohn & Marks.

Represented (engineering): Cohen, Dippell & Everist PC.

Personnel:

Malcolm Wall, Executive Director & General Manager.

Steve Staton, Deputy Director.

Bill Thrash, Program Production Deputy Director.

Earle Connors, Engineering Director.

Travis Monroe, Administration & Finance Deputy Director.

Pam Henry, News & Public Affairs Manager.

Bill Perry, Field Production Bureau Manager.

Susie Dowdy, Public Information.

William Keeling, Production Manager.

KOED-TV

Tulsa

Ch. 11

Licensee: Oklahoma Educational Television Authority, Box 14190, Oklahoma City, OK 73113.

Studio: 811 N. Sheridan Rd., Tulsa, OK 74115.

Phone: 918-838-7611. Fax: 918-838-1807.

Web Site: <http://www.oeta.onenet.net>

Technical Facilities: Channel No. 11 (198-204 MHz). Authorized power: 316-kw max. & 291.7-kw horizontal visual, 31.6-kw max. & 29.2-kw horizontal aural. Antenna: 1713-ft. above av. terrain, 1835-ft. above ground, 2350-ft. above sea level.

Transmitter: N of intersection of Muskogee Toll Rd. & S. 101st St., approx. 1.8-mi. E of Oneta.

Digital Facilities: Channel No. 38 (620-626 MHz). Power: 1000-kw visual. Antenna: 1524-ft. above av. terrain, 1450-ft. above ground.

FCC Digital File Number: BPEDT-20000426ABJ (pending).

Note: Latitude and longitude coordinates shown are based on the North American Datum of 1927 (NAD 27) as currently required by the Mass Media Bureau of the FCC.

News Services: AP, Oklahoma News Network, PBS.

Ownership: Oklahoma Educational Television Authority.

Began Operation: January 12, 1959.

Represented (legal): Cohn & Marks.

Represented (engineering): Cohen, Dippell & Everist PC.

Personnel:

Royal Aills, General Manager.

Richard Ladd, Chief Engineer.

Sheila Carter, Business Manager.

Oregon

KOAB-TV

Bend

Ch. 3

Licensee: Oregon Public Broadcasting, 7140 S.W. Macadam Ave., Portland, OR 97219-3099.

Studio: See KOPB-TV, Portland

Phone: 503-244-9900. **Fax:** 503-293-4165.

Technical Facilities: Channel No. 3 (60-66 MHz). Authorized power: 15.1-kw visual, 1.5-kw aural. Antenna: 746-ft. above av. terrain, 299-ft. above ground, 4519-ft. above sea level.

Transmitter: Aubrey Butte, Bend.

Digital Facilities: Channel No. 11 (198-204 MHz). Power: 160-kw visual. Antenna: 741-ft. above av. terrain, 262-ft. above ground, 4482-ft. above sea level.

Transmitter: Atop Aubrey Butte, 1.7-mi. NW of central Bend.

FCC Digital File Number: BPEDT-20000417ABS. Granted: August 10, 2000.

Note: Latitude and longitude coordinates shown are based on the North American Datum of 1927 (NAD 27) as currently required by the Mass Media Bureau of the FCC.

FM Affiliate: KOAB-FM, 91.3 MHz.

News Service: UPI.

Ownership: Oregon Public Broadcasting.

Began Operation: February 24, 1970. Sale to Corvallis TV Cable (Liberty Communications) by Channel 3 Inc. (Harry E. Godsil, et al.) approved by FCC September 27, 1972. Sale to present owner approved February 19, 1976.

Personnel:

Max Culbertson, Chief Engineer.

See KOPB-TV, Portland.

KOAC-TV Corvallis Ch. 7

Licensee: Oregon Public Broadcasting, 7140 S.W. Macadam Ave., Portland, OR 97219-3099.

Studio: See KOPB-TV, Portland

Phone: 503-244-9900. **Fax:** 503-293-4165.

Technical Facilities: Channel No. 7 (174-180 MHz). Authorized power: 263-kw visual, 26.3-kw aural. Antenna: 1230-ft. above av. terrain, 273-ft. above ground, 1773-ft. above sea level.

Transmitter: 5-mi. true N of center of Corvallis.

Digital Facilities: Channel No. 39 (620-626 MHz). Power: 555-kw max. visual. Antenna: 1119-ft. above av. terrain, 194-ft. above ground, 1634-ft. above sea level.

Transmitter: Vineyard Mountain, 5-mi. N of Corvallis.

FCC Digital File Number: BPEDT-19990903AAJ. Granted: February 18, 2000.

Note: Latitude and longitude coordinates shown are based on the North American Datum of 1927 (NAD 27) as currently required by the Mass Media Bureau of the FCC.

AM Affiliate: KOAC, 5-kw, 550 kHz.

News Service: UPI.

Ownership: Oregon Public Broadcasting.

Began Operation: October 7, 1957.

Personnel:

Roger Domingues, Chief Engineer.

See KOPB-TV, Portland.

KEPB-TV Eugene Ch. 28

Licensee: Oregon Public Broadcasting, 7140 S.W. Macadam Ave., Portland, OR 97219-3099.

Studio: See KOPB-TV, Portland

Phone: 503-244-9900. **Fax:** 503-293-4165.

Technical Facilities: Channel No. 28 (554-560 MHz). Authorized power: 391-kw max. visual. Antenna: 905-ft. above av. terrain, 261-ft. above ground, 1561-ft. above sea level.

Transmitter: 4545 Blanton Rd., Eugene.

Digital Facilities: Channel No. 29 (560-566 MHz). Power: 900-kw max. visual. Antenna: 1289-ft. above av. terrain, 850-ft. above ground, 1946-ft. above sea level.

Transmitter: 4575 Blanton Rd.

FCC Digital File Number: BPEDT-20000426ABL. Granted: August 10, 2000.

Note: Latitude and longitude coordinates shown are based on the North American Datum of 1927 (NAD 27) as currently required by the Mass Media Bureau of the FCC.

Ownership: Oregon Public Broadcasting.

Began Operation: September 27, 1990.

Personnel:

James Brock, Chief Engineer.

See KOPB-TV, Portland.

KFTS Klamath Falls Ch. 22

(Satellite of KSYS, Medford, OR)

Licensee: Southern Oregon Public Television Inc., 34 S. Fir St., Medford, OR 97501.

Studio: See KSYS, Medford, OR.

Phone: 503-779-0808. **Fax:** 503-779-2178.

Technical Facilities: Channel No. 22 (518-524 MHz). Authorized power: 9.23-kw max. visual. Antenna: 2153-ft. above av. terrain, 104-ft. above ground, 6519-ft. above sea level.

Transmitter: Stukel Mountain, 9.9-mi. SE of Klamath Falls.

Digital Facilities: Channel No. 33 (584-590 MHz). Power: 9.6-kw max. visual. Antenna: 2152-ft. above av. terrain, 151-ft. above ground.

FCC Digital File Number: BPEDT-20000421ABT (pending).

Note: Latitude and longitude coordinates shown are based on the North American Datum of

1927 (NAD 27) as currently required by the Mass Media Bureau of the FCC.

Ownership: Southern Oregon Public Television Inc.

Began Operation: December 13, 1988.

Personnel: See KSYS, Medford.

KTVR La Grande Ch. 13

Licensee: Oregon Public Broadcasting, 7140 S.W. Macadam Ave., Portland, OR 97219-3099.

Studio: See KOPB-TV, Portland

Phone: 503-244-9900. **Fax:** 503-293-4165.

Technical Facilities: Channel No. 13 (210-216 MHz). Authorized power: 7.2-kw visual. Antenna: 2581-ft. above av. terrain, 68-ft. above ground, 7200-ft. above sea level.

Transmitter: Mount Fanny, 9.32-mi. NE of Union.

Digital Facilities: Channel No. 5 (76-82 MHz). Power: 6-kw visual. Antenna: 2677-ft. above av. terrain, 164-ft. above ground.

FCC Digital File Number: BPEDT-20000426ABM. Granted: August 14, 2000.

Note: Latitude and longitude coordinates shown are based on the North American Datum of 1927 (NAD 27) as currently required by the Mass Media Bureau of the FCC.

News Service: UPI.

Ownership: Oregon Public Broadcasting.

Began Operation: December 6, 1964 as a commercial station. Sale to present owner approved by FCC August 31, 1976. Began operation as an educational station February 17, 1977. Left air August 14, 1977. Returned to air January 1, 1978.

Personnel: See KOPB-TV, Portland.

KSYS Medford Ch. 8 (Operates satellite KFTS, Klamath Falls, OR)

Licensee: Southern Oregon Public Television Inc., 34 S. Fir St., Medford, OR 97501.

Mailing Address: Box 4688, Medford, OR 97501.

Phone: 503-779-0808. **Fax:** 503-779-2178.

E-mail: info@ksys.org **Web Site:** <http://www.soptv.org>

Technical Facilities: Channel No. 8 (180-186 MHz). Authorized power: 191.6-kw visual. Antenna: 2682-ft. above av. terrain, 128-ft. above ground, 5390-ft. above sea level.

Transmitter: King Mountain, 31.4-mi. from the Medford Courthouse on N325E°T.

FCC Proposed Digital Channel Number: Ch. 42.

Note: Latitude and longitude coordinates shown are based on the North American Datum of 1927 (NAD 27) as currently required by the Mass Media Bureau of the FCC.

Satellite Earth Station: Larcen.

Ownership: Southern Oregon Public Television Inc.

Began Operation: January 17, 1977.

Personnel:

Bill Campbell, General Manager.

Tom Werner, Chief Engineer.

Joy Olson, Assistant General Manager & Development Director.

KOPB-TV Portland Ch. 10

Licensee: Oregon Public Broadcasting, 7140 S.W. Macadam Ave., Portland, OR 97219-3099.

Phone: 503-244-9900. **Fax:** 503-293-4165.

Technical Facilities: Channel No. 10 (192-198 MHz). Authorized power: 316-kw visual, 31.6-kw aural. Antenna: 1740-ft. above av. terrain, 1081-ft. above ground, 2049-ft. above sea level.

Transmitter: 262 N.W. Miller Rd., Portland.

Digital Facilities: Channel No. 27 (548-554 MHz). Power: 710-kw max. visual. Antenna: 1670-ft. above av. terrain, 844-ft. above ground, 1967-ft. above sea level.

Transmitter: 299 N.W. Skyline Dr.

FCC Digital File Number: BPEDT-980929KH. Granted: March 3, 1999.

Note: Latitude and longitude coordinates shown are based on the North American Datum of 1927 (NAD 27) as currently required by the Mass Media Bureau of the FCC.

Satellite Earth Station: Collins, 10-meter; Collins receivers.

FM Affiliate: KOPB-FM, 100-kw, 91.5 MHz (No. 218), 1610-ft.

News Service: UPI.

Ownership: Oregon Public Broadcasting; Robert S. Ball, Chmn.

Began Operation: February 6, 1961.

Represented (legal): Schwartz, Woods & Miller.

Personnel:

Maynard E. Orme, President & Chief Executive Officer.

Brian Sickora, Executive Vice President, Administration & Operations.

Dan Metziga, Vice President, Development.

Tom Doggett, Vice President, Television Programming.

John Lindsay, Vice President, Television Production.

Michael Tondreau, Vice President, Engineering.

Larry Bentley, Engineering & Production Operations Director.

Laurie Kelley, Vice President, Marketing & Planning.

Marion Rice, Educational Services Director.

Pennsylvania

WLVT-TV

Allentown-Bethlehem-Easton
Ch. 39

Licensee: Lehigh Valley Public Telecommunications Corp., 123 Sesame St., Bethlehem, PA 18015-4799.

Phone: 610-867-4677. Fax: 610-865-6774.

E-mail: gilaykroyd@wlvt39.org Web Site: http://www.wlvt39.org/

Technical Facilities: Channel No. 39 (620-626 MHz). Authorized power: 575-kw max. & 494-kw horizontal visual, 98-kw horizontal aural. Antenna: 987-ft. above av. terrain, 507-ft. above ground, 1507-ft. above sea level.

Transmitter: Salisbury Twp., S of East Rock Rd.

Digital Facilities: Channel No. 62 (758-764 MHz). Power: 47.7-kw max. visual. Antenna: 965-ft. above av. terrain, 532-ft. above ground, 1460-ft. above sea level.

Transmitter: 300 E. Rock Rd.

FCC Digital File Number: BPEDT-19990902AAE. Granted: April 28, 2000.

Note: Latitude and longitude coordinates shown are based on the North American Datum of 1927 (NAD 27) as currently required by the Mass Media Bureau of the FCC.

Multichannel TV Sound: Stereo and separate audio program.

Satellite Earth Stations: Andrew, 10-meter C-band; Vertex, 6.1-meter Ku-band; Standard Agile Omni receivers.

Ownership: Lehigh Valley Public Telecommunications Corp.; Jerry Stout, Chmn.

Began Operation: September 7, 1965.

Represented (legal): Schwartz, Woods & Miller.

Personnel:

James Baum, President.

Donald L. Robert, Vice President, Programming.

David Donio, Vice President, Development & Community Relations.

Bonnie Sell, Business Manager.

Gilbert Aytroyd, Engineering Director.

Doug Law, Production Manager.

WPSX-TV

Clearfield
Ch. 3

Licensee: The Pennsylvania State U., University Park, PA 16802.

Studios: Wagner Annex, University Park, PA 16802; Mitchell Bldg., University Park, PA 16802.

Phone: 814-865-3333. Fax: 814-865-3145.

E-mail: wpsx@psu.edu **Web Site:** http://www.wpsx.psu.edu

Technical Facilities: Channel No. 3 (60-66 MHz). Authorized power: 100-kw visual, 20-kw aural. Antenna: 680-ft. above av. terrain, 539-ft. above ground, 2714-ft. above sea level.

Transmitter: McGeorge Rd., 7-mi. N of Clearfield.

Digital Facilities: Channel No. 15 (476-482 MHz). Power: 792-kw max. visual. Antenna: 1368-ft. above av. terrain, 955-ft. above ground.

FCC Digital File Number: BPEDT-20000501AHR. Granted: August 8, 2000.

Note: Latitude and longitude coordinates shown are based on the North American Datum of 1927 (NAD 27) as currently required by the Mass Media Bureau of the FCC.

Satellite Earth Stations: Transmit/receive Scientific-Atlanta, 7-meter Ku-band; Andrew, 10-meter C-band; Scientific-Atlanta, 3.2-meter Ku-band; Scientific-Atlanta, 4.6-meter C-band; Vertex, 6.1-meter Ku-band; General Instrument, Scientific-Atlanta, Standard Agile Omni receivers.

Ownership: The Pennsylvania State U. Board of Trustees.

Radio Stations: Pennsylvania: WPSU(FM), University Park, WPSB(FM), Kane.

Began Operation: March 1, 1965.

Represented (legal): Paul, Hastings, Janofsky & Walker LLP.

Personnel:

Ted Krichels, General Manager.

Carl Fisher, Chief Engineer.

George Thurman, Operations Director.

Lori Pacchioli, Marketing Director.

William Speakman, Station Development Director.

Anna Marie Doncsecz, Business Manager.

Tracy Frieden, Production & Programming Director.

WQLN

Erie
Ch. 54

Licensee: Public Broadcasting of Northwest Pennsylvania Inc., 8425 Peach St., Erie, PA 16509.

Phone: 814-864-3001. Fax: 814-864-4077.

E-mail: pcombine@wqln.org

Technical Facilities: Channel No. 54 (710-716 MHz). Authorized power: 977-kw max. & 794-kw horizontal visual, 97.7-kw max. & 79.4-kw horizontal aural. Antenna: 880-ft. above av. terrain, 717-ft. above ground, 2017-ft. above sea level.

Transmitter: 2.25-mi. SE of Kearsarge.

Digital Facilities: Channel No. 50 (686-692 MHz). Power: 50-kw max. visual.

FCC Digital File Number: BPEDT-20000216AAG. Granted: March 23, 2000.

Note: Latitude and longitude coordinates shown are based on the North American Datum of 1927 (NAD 27) as currently required by the Mass Media Bureau of the FCC.

Satellite Earth Stations: Andrew, 10-meter C-band; Vertex, 6.1-meter; General Instrument, Standard Agile Omni receivers.

FM Affiliate: WQLN-FM, 35-kw, 91.3 MHz (No. 217), 500-ft.

Ownership: Public Broadcasting of Northwest Pennsylvania Inc.; Tom Guelcher, Chmn.

Began Operation: August 13, 1967.

Represented (legal): Dow, Lohnes & Albertson PLLC.

Personnel:

Patricia Combine, President & General Manager.

Dwight Miller, Chief Financial Officer.

Dennis Spagnolo, Broadcast Operations Director.

Ron Daugherty, TV Programming & Production Director.

Tom McLaren, Radio Director.

WITF-TV

Harrisburg
Ch. 33

Licensee: WITF Inc., Box 2954, Harrisburg, PA 17105.

Studio: 1982 Locust Lane, Harrisburg, PA 17109.

Phone: 717-236-6000. Fax: 717-236-4628.

Web Site: http://www.witf.org

Technical Facilities: Channel No. 33 (584-590 MHz). Authorized power: 1110-kw max. & 437-kw horizontal visual, 43.7-kw horizontal aural. Antenna: 1400-ft. above av. terrain, 724-ft. above ground, 2034-ft. above sea level.

Transmitter: Blue Mountain, near Harrisburg.

Digital Facilities: Channel No. 36 (602-608 MHz). Power: 50-kw max. visual. Antenna: 1348-ft. above av. terrain, 630-ft. above ground, 1939-ft. above sea level.

Transmitter: Roberts Valley Rd. Extension.

FCC Digital File Number: BPEDT-980303KE. Granted: June 1, 1998.

Note: Latitude and longitude coordinates shown are based on the North American Datum of 1927 (NAD 27) as currently required by the Mass Media Bureau of the FCC.

Multichannel TV Sound: Stereo and separate audio program.

Satellite Earth Stations: Transmit/receive Harris, 9-meter C-band; Andrew, 10-meter C-

band; Scientific-Atlanta, 3-meter Ku-band; Vertex, 6.1-meter Ku-band.

FM Affiliate: WITF-FM, 5.9-kw, 89.5 MHz (No. 208), 1360-ft.

News Services: AP, APR, NPR.

Ownership: WITF Inc.; Bruce Bartels, Chmn.

Began Operation: November 22, 1964.

Represented (legal): Dow, Lohnes & Albertson PLLC.

Represented (engineering): Cohen, Dippell & Everist PC.

Personnel:

Kathleen Pavelko, President & Chief Executive Officer.

Michael L. Greenwald, Senior Vice President, Marketing, Development & Communications.

Greg Poland, Senior Vice President & Chief Financial Officer.

Kathy Silks, Vice President, Communications.

John A. Bosak, Engineering Director.

Thomas Keck, Programming Director.

Ed Savage, Membership Director.

WYBE

Philadelphia
Ch. 35

Licensee: Independence Public Media of Philadelphia Inc., 6070 Ridge Ave., Philadelphia, PA 19128-1604.

Phone: 215-483-3900. Fax: 215-483-6908.

Technical Facilities: Channel No. 35 (596-602 MHz). Authorized power: 1918-kw max. visual. Antenna: 932-ft. above av. terrain, 919-ft. above ground, 1145-ft. above sea level.

Transmitter: E of Domino Lane, Philadelphia.

FCC Proposed Digital Channel Number: Ch. 34.

Note: Latitude and longitude coordinates shown are based on the North American Datum of 1927 (NAD 27) as currently required by the Mass Media Bureau of the FCC.

Ownership: Independence Public Media of Philadelphia Inc.; Carl Cooper, Pres.; David Haas, V.P.

Began Operation: June 10, 1990.

Represented (sales): Public Broadcast Marketing Inc.

Represented (legal): Arter & Hadden LLP.

Personnel:

Sherri Hope Culver, General Manager.

Brian O'Neill, Program Manager.

Rebecca Gaspar, Sales & Marketing Director.

Judy Adamson, Business Manager.

WQED**Pittsburgh**
Ch. 13

Licensee: WQED Pittsburgh, 4802 5th Ave., Pittsburgh, PA 15213.

Phone: 412-622-1300. Fax: 412-622-6413.

E-mail: ghaziman@wqed.org Web Site: http://www.wqed.org

Technical Facilities: Channel No. 13 (210-216 MHz). Authorized power: 316-kw visual, 31.6-kw aural. Antenna: 713-ft. above av. terrain, 600-ft. above ground, 1765-ft. above sea level.

Transmitter: 3801 University Dr., Pittsburgh.

Digital Facilities: Channel No. 38 (614-620 MHz). Power: 781.5-kw max. visual. Antenna: 722-ft. above av. terrain, 568-ft. above ground.

FCC Digital File Number: BPEDT-19991021ABV. Granted: April 14, 2000.

Note: Latitude and longitude coordinates shown are based on the North American Datum of 1927 (NAD 27) as currently required by the Mass Media Bureau of the FCC.

Multichannel TV Sound: Stereo and separate audio program.

Satellite Earth Stations: Andrew, 10-meter C-band; Vertex, 6.1-meter Ku-band; General Instrument, Standard Agile Omni receivers.

FM Affiliates: WQED-FM, 43-kw, 89.3 MHz (No. 207), 500-ft; WQFJ-FM, 3.3-kw, 89.7 MHz.

Ownership: WQED Pittsburgh; W. Thomas McGough Jr., Chmn.

Began Operation: March 19, 1954.

Represented (legal): Schwartz, Woods & Miller.

Personnel:

George L. Miles Jr., President.

Robert Petrilli, Executive Vice President & Chief Operating Officer.

B. J. Leber, Executive Director, Communications & Community Relations.

Carolyn Wean, Executive Director, Production, Distribution & Media.

WQEX**Pittsburgh**
Ch. 16

Licensee: Metropolitan Pittsburgh Public Broadcasting Inc.

Studio: See WQED, Pittsburgh.

Phone: 412-622-1550. Fax: 412-622-1488.

E-mail: ghaziman@wqed.org Web Site: http://www.wqed.org

Technical Facilities: Channel No. 16 (482-488 MHz). Authorized power: 660-kw max. & 427-kw horizontal visual, 66-kw max. & 42.7-kw horizontal aural. Antenna: 700-ft. above av. terrain, 596-ft. above ground, 1734-ft. above sea level.

Transmitter: 2850 Berthoud St., Pittsburgh.

FCC Proposed Digital Channel Number: Ch. 26.

Note: Latitude and longitude coordinates shown are based on the North American Datum of 1927 (NAD 27) as currently required by the Mass Media Bureau of the FCC.

Ownership: WQED Pittsburgh; W. Thomas McGough, Chmn.

Began Operation: March 20, 1959. Left air November 1, 1961. Resumed operation January 18, 1963. Parent WQED applied for permission to switch Ch. 16 allocation to commercial status & sell station in 1996, but FCC denied (Television Digest, Vol. 36:31). Sale to Cornerstone Television Inc. cancelled by Cornerstone (Television Digest, Vol. 37:18; 39:31; 40:4, 5).

Represented (legal): Leventhal, Senter & Lerman PLLC.

Personnel: See WQED, Pittsburgh.

WVIA-TV**Scranton, Wilkes-Barre & Hazleton**
Ch. 44

Licensee: Northeastern Pennsylvania ETV Association, Old Boston Rd., The Public Broadcasting Center, Pittston, PA 18640.

Studio: 70 Old Boston Rd., Pittston, PA 18640.

Phones: 570-344-1244; 570-826-6144. Fax: 570-655-1180.

Web Site: http://www.wvia.org

Technical Facilities: Channel No. 44 (650-656 MHz). Authorized power: 1000-kw max. & 759-kw horizontal visual, 100-kw max. & 75.9-kw horizontal aural. Antenna: 1670-ft. above av. terrain, 845-ft. above ground, 2949-ft. above sea level.

Transmitter: Penobscot Knob, 2.5-mi. S of Wilkes-Barre, Mountain Top.

Digital Facilities: Channel No. 41 (632-638 MHz). Power: 200-kw max. visual. Antenna: 1598-ft. above av. terrain, 758-ft. above ground, 2861-ft. above sea level.

FCC Digital File Number: BPCDT-19991217ABY (pending).

Note: Latitude and longitude coordinates shown are based on the North American Datum of 1927 (NAD 27) as currently required by the Mass Media Bureau of the FCC.

Satellite Earth Stations: Collins, 6.1-meter C-band; Collins, 10-meter C-band; Standard Communications receivers.

FM Affiliate: WVIA-FM, 5-kw, 89.9 MHz (No. 210), 1250-ft.

News Service: NPR.

Ownership: Northeastern Pennsylvania ETV Association. James Kauffman, Chmn.; Bart E. Ecker, Vice Chmn.; Ramona Alley, Secy.; Donald Broderick, Treas.

Began Operation: September 26, 1966.

Represented (legal): Dow, Lohnes & Albertson PLLC.

Personnel:

A. William Kelly, President & Chief Executive Officer.

John Campbell, Vice President, Development.

Joe Glynn, Vice President, Engineering.

Mark Thomas, Vice President, Television.

Rory Giovannucci, Promotion Director.

Ronald Stravinsky, Business Manager.

Jerry Heller, News Director.

David Marseglia, Production Manager.

Dexter B. Merry, Broadcast Operations Director.

South Carolina**WEBA-TV****Allendale-Barnwell**
Ch. 14

Licensee: South Carolina ETV Commission, 1101 George Rogers Blvd., Columbia, SC 29201.

Studio: See WRLK-TV, Columbia.

Mailing Address: Box 11000, Columbia, SC 29211-1000.

Phone: 803-737-3200. Fax: 803-737-3417.

E-mail: mail@scetv.org Web Site: http://www.scetv.org

Technical Facilities: Channel No. 14 (470-476 MHz). Authorized power: 557-kw visual, 55.7-kw aural. Antenna: 805-ft. above av. terrain, 808-ft. above ground, 1049-ft. above sea level.

Transmitter: 4-mi. SSW of Barnwell on County Rd. 69.

FCC Digital File Number: BPEDT-20000501AHW. Granted: August 8, 2000.

Note: Latitude and longitude coordinates shown are based on the North American Datum of 1927 (NAD 27) as currently required by the Mass Media Bureau of the FCC.

News Service: AP.

Ownership: South Carolina ETV Commission.

Began Operation: September 5, 1967.

Represented (legal): Dow, Lohnes & Albertson PLLC.

Personnel:

Kin Orr, Station Supervisor.

See WRLK-TV, Columbia.

WJWJ-TV**Beaufort**
Ch. 16

Licensee: South Carolina ETV Commission, 1101 George Rogers Blvd., Columbia, SC 29211.

Studio: 925 Ribaut Rd., Beaufort, SC 29902.

Phone: 803-524-0808. Fax: 803-524-1016.

Web Site: http://www.wjwj.org

Technical Facilities: Channel No. 16 (482-488 MHz). Authorized power: 852-kw max. & 407-kw horizontal visual, 84.7-kw aural. Antenna: 1280-ft. above av. terrain, 1318-ft. above ground, 1334-ft. above sea level.

Transmitter: Hwy. 119, 4-mi. W of Green Pond.

Digital Facilities: Channel No. 44 (650-656 MHz). Power: 50-kw max. visual. Antenna:

Rhode Island**WSBE-TV****Providence**
Ch. 36

Licensee: Rhode Island Public Telecommunications Authority, 50 Park Lane, Providence, RI 02907.

Phone: 401-222-3636. Fax: 401-222-3407.

E-mail: webmaster@www.wsbe.com; wsbe36@wsbe.org Web Site: http://www.wsbe.org

Technical Facilities: Channel No. 36 (602-608 MHz). Authorized power: 1230-kw max. visual, 123-kw max. aural. Antenna: 597-ft. above av. terrain, 536-ft. above ground, 800-ft. above sea level.

Transmitter: Neutaconkanut Hill, Ipswich Rd., Johnston.

FCC Proposed Digital Channel Number: Ch. 21.

Note: Latitude and longitude coordinates shown are based on the North American Datum of 1927 (NAD 27) as currently required by the Mass Media Bureau of the FCC.

Satellite Earth Stations: Collins, 10-meter C-band; Scientific-Atlanta, 10-meter C-band; Vertex, 6.1-meter Ku-band; General Instrument, Scientific-Atlanta, Standard Communications receivers.

Ownership: Rhode Island Public Telecommunications Authority; Sheldon Sollosy, Chmn.

Began Operation: June 1, 1967.

Represented (legal): Schwartz, Woods & Miller.

Represented (engineering): Andrus & Associates Inc.

Personnel:

Susan L. Farmer, Chief Executive Officer.

Larry Holden, Program Director.

David W. Piccerelli, Finance & Administration Director.

Sheila Springer, Development Director.

Patricia A. Merry, Promotion Director.

Jim Garrett, Production Manager.

South Carolina—Public/ETV Stations

1263-ft. above av. terrain, 1263-ft. above ground.

FCC Digital File Number: BPEDT-20000501AGO. Granted: August 8, 2000.

Note: Latitude and longitude coordinates shown are based on the North American Datum of 1927 (NAD 27) as currently required by the Mass Media Bureau of the FCC.

FM Affiliate: WJWJ-FM, 48-kw, 89.9 MHz (No. 210), 1100-ft.

Ownership: South Carolina ETV Commission.

Began Operation: September 10, 1975.

Represented (legal): Dow, Lohnes & Albertson PLLC.

Personnel: See WRLK-TV, Columbia.

WITV Charleston Ch. 7

Licensee: South Carolina ETV Commission, 1101 George Rogers Blvd., Columbia, SC 29201.

Studio: See WRLK-TV, Columbia.

Mailing Address: Box 11000, Columbia, SC 29211-1000.

Phone: 803-737-3200. Fax: 803-737-3417.

E-mail: mail@scetv.org

Web Site: http://www.scetv.org

Technical Facilities: Channel No. 7 (174-180 MHz). Authorized power: 316-kw visual, 31-kw aural. Antenna: 1850-ft. above av. terrain, 1837-ft. above ground, 1854-ft. above sea level.

Transmitter: 3.4-mi. NE of Ten Mile, E of Rte. 17-701, SE of intersection with Sewee Rd.

Digital Facilities: Channel No. 49 (680-686 MHz). Authorized power: 1000-kw max. visual. Antenna: 1709-ft. above av. terrain, 1706-ft. above ground, 1722-ft. above sea level.

Transmitter: 3.4-mi. NE of Ten Mile, E of Rte. 17-701, SE of intersection with Sewee Rd.

FCC Digital File Number: BPEDT-20000428ACL. Granted: July 18, 2000.

Note: Latitude and longitude coordinates shown are based on the North American Datum of 1927 (NAD 27) as currently required by the Mass Media Bureau of the FCC.

FM Affiliate: WSCI, 100-kw, 89.3 MHz (No. 207), 540-ft.

News Service: AP.

Ownership: South Carolina ETV Commission.

Began Operation: January 19, 1964.

Represented (legal): Dow, Lohnes & Albertson PLLC.

A-1500

Personnel:

Doug Carter, Area Supervisor.

See WRLK-TV, Columbia.

WRLK-TV Columbia Ch. 35

Licensee: South Carolina ETV Commission, 1101 George Rogers Blvd., Columbia, SC 29201.

Studio: 1101 George Rogers Blvd., Columbia, SC 29201.

Mailing Address: Box 11000, Columbia, SC 29211-1000.

Phone: 803-737-3200. Fax: 803-737-3417.

E-mail: mail@scetv.org

Web Site: http://www.scetv.org

Technical Facilities: Channel No. 35 (596-602 MHz). Authorized power: 513-kw visual, 51.3-kw aural. Antenna: 1026-ft. above av. terrain, 999-ft. above ground, 1384-ft. above sea level.

Transmitter: Hard Scrabble Rd., 6-mi. NNE of Columbia.

Digital Facilities: Channel No. 32 (578-584 MHz). Power: 93-kw max. visual. Antenna: 1038-ft. above av. terrain, 978-ft. above ground, 1368-ft. above sea level.

Transmitter: 3.5-mi. N of I-20 & U.S. 1, 0.6-mi. E of Mount Pilgrim Church.

FCC Digital File Number: BPEDT-20000131AAB (pending).

Note: Latitude and longitude coordinates shown are based on the North American Datum of 1927 (NAD 27) as currently required by the Mass Media Bureau of the FCC.

Satellite Earth Stations: Transmit/receive Andrew, 10-meter C-band; Andrew, 4-meter C-band; Microdyne, 3.7-meter Ku-band; Scientific-Atlanta, 4.6-meter C-band; Collins, Scientific-Atlanta receivers.

FM Affiliate: WLTR, 100-kw, 91.3 MHz (No. 217), 850-ft.

News Service: AP.

Ownership: South Carolina ETV Commission. John M. Rivers Jr., Chmn.

Radio Stations: South Carolina: WJWJ-FM, Beaufort, WSCI(FM), Charleston, WHMC-FM, Conway, WEPR(FM), Greenville, WNSC-FM, Rock Hill, WRJA-FM, Sumter.

Began Operation: September 6, 1966.

Represented (legal): Dow, Lohnes & Albertson PLLC.

Personnel: South Carolina Educational Television Commission Personnel.

Paul R. Amos, President.

Jesse Bowers, Vice President, Programming.

Hap Griffin, Vice President, Engineering.

Bobbi J. Kennedy, Vice President, Continuing Education.

Terry Pound, Vice President, School Services.

David Crouch, Vice President, Administrative Services.

Kathy Gardner-Jones, Vice President, Communications.

Thomas L. Clark, Vice President, Production.

Tom Fowler, Vice President, Radio.

Patricia Dressler, Publications Director.

Debbie Humlett, On-Air Fundraising Director.

Tom Posey, News Director.

Gerald Cromer, Transmitter Operations Manager.

John Crockett, Transmitter Supervisor.

WHMC Conway Ch. 23

Licensee: South Carolina ETV Commission, 1101 George Rogers Blvd., Columbia, SC 29211.

Studio: See WRLK-TV, Columbia.

Phone: 803-737-3200. Fax: 803-737-3417.

E-mail: mail@scetv.org

Web Site: http://www.scetv.org

Technical Facilities: Channel No. 23 (524-530 MHz). Authorized power: 1740-kw max. & 851-kw horizontal visual, 174-kw max. & 85.1-kw horizontal aural. Antenna: 824-ft. above av. terrain, 842-ft. above ground, 927-ft. above sea level.

Transmitter: 6.5-mi. NNW of Conway on County Rd. 569.

Digital Facilities: Channel No. 58 (734-740 MHz). Authorized power: 85-kw max. visual. Antenna: 804-ft. above av. terrain, 791-ft. above ground.

FCC Digital File Number: BPEDT-20000501AGN. Granted: August 8, 2000.

Note: Latitude and longitude coordinates shown are based on the North American Datum of 1927 (NAD 27) as currently required by the Mass Media Bureau of the FCC.

FM Affiliate: WHMC, 90.1 MHz, 30-kw, 771-ft.

Ownership: South Carolina ETV Commission.

Began Operation: September 2, 1980.

Represented (legal): Dow, Lohnes & Albertson PLLC.

Personnel:

Robert Cooper, Station Supervisor.

See WRLK-TV, Columbia.

WJPM-TV Florence Ch. 33

Licensee: South Carolina ETV Commission, 1101 George Rogers Blvd., Columbia, SC 29211.

Studio: See WRLK-TV, Columbia.

Mailing Address: Box 11000, Columbia, SC 29211-1000.

Phone: 803-737-3200. Fax: 803-737-3417.

E-mail: mail@scetv.org

Web Site: http://www.scetv.org

Technical Facilities: Channel No. 33 (584-590 MHz). Authorized power: 537-kw visual, 54.3-kw aural. Antenna: 789-ft. above av. terrain, 797-ft. above ground, 923-ft. above sea level.

Transmitter: 5.5-mi. NNE of Florence on County Rd. 173.

Digital Facilities: Channel No. 45 (656-662 MHz). Power: 50-kw max. visual. Antenna: 781-ft. above av. terrain, 764-ft. above ground.

FCC Digital File Number: BPEDT-20000501AGS. Granted: August 8, 2000.

Note: Latitude and longitude coordinates shown are based on the North American Datum of 1927 (NAD 27) as currently required by the Mass Media Bureau of the FCC.

News Service: AP.

Ownership: South Carolina ETV Commission.

Began Operation: September 3, 1967.

Represented (legal): Dow, Lohnes & Albertson PLLC.

Personnel:

Ike Johnson, Station Supervisor.

See WRLK-TV, Columbia.

WNTV Greenville Ch. 29

Licensee: South Carolina ETV Commission, 1101 George Rogers Blvd., Columbia, SC 29211.

Studio: See WRLK-TV, Columbia.

Mailing Address: Box 11000, Columbia, SC 29211-1000.

Phone: 803-737-3200. Fax: 803-737-3417.

E-mail: mail@scetv.org

Web Site: http://www.scetv.org

Technical Facilities: Channel No. 29 (560-566 MHz). Authorized power: 5000-kw max. visual, 500-kw aural. Antenna: 1286-ft. above av. terrain, 262-ft. above ground, 2297-ft. above sea level.

Transmitter: Paris Mountain, 6.2-mi. N of Greenville.

Digital Facilities: Channel No. 9 (186-192 MHz). Power: 90-kw visual. Antenna: 1243-ft. above av. terrain, 223-ft. above ground, 2251-ft. above sea level.

FCC Digital File Number: BPEDT-20000428ACZ. Granted: July 12, 2000.

Note: Latitude and longitude coordinates shown are based on the North American Datum of 1927 (NAD 27) as currently required by the Mass Media Bureau of the FCC.

TV & Cable Factbook No. 69

FM Affiliate: WEPR, 85-kw, 90.1 MHz (No. 211), 1184-ft.

News Service: AP.

Ownership: South Carolina ETV Commission.

Began Operation: September 29, 1963.

Represented (legal): Dow, Lohnes & Albertson PLLC.

Personnel:

Alfred Holden, Station Supervisor.

See WRLK-TV, Columbia.

WNEH Greenwood Ch. 38

Licensee: South Carolina ETV Commission, 1101 George Rogers Blvd., Columbia, SC 29211.

Studio: See WRLK-TV, Columbia.

Mailing Address: Box 11000, Columbia, SC 29211-1000.

Phone: 803-737-3200. Fax: 803-737-3417.

E-mail: mail@scetv.org

Web Site: <http://www.scetv.org>

Technical Facilities: Channel No. 38 (614-620 MHz). Authorized power: 1776-kw max. visual, 177.6-kw max. aural. Antenna: 768-ft. above av. terrain, 688-ft. above ground, 1389-ft. above sea level.

Transmitter: Rd. 264, 3-mi. E of Ware Shoals.

Digital Facilities: Channel No. 18 (494-500 MHz). Power: 50-kw max. visual. Antenna: 758-ft. above av. terrain, 653-ft. above ground.

Digital File Number: BPEDT-20000501AGM. Granted: August 8, 2000.

Note: Latitude and longitude coordinates shown are based on the North American Datum of 1927 (NAD 27) as currently required by the Mass Media Bureau of the FCC.

News Service: AP.

Ownership: South Carolina ETV Commission.

Began Operation: September 10, 1984.

Represented (legal): Dow, Lohnes & Albertson PLLC.

Personnel:

Karl Leatherman, Station Supervisor.

See WRLK-TV, Columbia.

WNSC-TV Rock Hill Ch. 30

Licensee: South Carolina ETV Commission, 1101 George Rogers Blvd., Columbia, SC 29211.

Studio: York Tech. Coll., Hwy. 21 Bypass, Rock Hill, SC 29730.

Mailing Address: Box 11766, Rock Hill, SC 29731.

Phone: 803-324-3184. Fax: 803-324-0580.

E-mail: jbullington@wnsc.org

Web Site: <http://www.wnsc.org>

Technical Facilities: Channel No. 30 (566-572 MHz). Authorized power: 575-kw visual, 68-kw aural. Antenna: 691-ft. above av. terrain, 649-ft. above ground, 1289-ft. above sea level.

Transmitter: 0.25-mi. NW of intersection of County Rds. 246 & 247, near Edgemoor.

Digital Facilities: Channel No. 15 (476-482 MHz). Power: 50-kw max. visual. Antenna: 686-ft. above av. terrain, 617-ft. above ground.

FCC Digital File Number: BPEDT-200005016AHV. Granted: August 8, 2000.

Note: Latitude and longitude coordinates shown are based on the North American Datum of 1927 (NAD 27) as currently required by the Mass Media Bureau of the FCC.

Satellite Earth Station: Collins, 10-meter; Rockwell receivers.

Ownership: South Carolina ETV Commission.

Began Operation: January 3, 1978.

Represented (legal): Dow, Lohnes & Albertson PLLC.

Personnel:

John Bullington, Station Manager, Public Information.

John Bambach, Programming & Production Manager.

David Taylor, Engineering Manager.

WRET-TV Spartanburg Ch. 49

Licensee: South Carolina ETV Commission, 1101 George Rogers Blvd., Columbia, SC 29211.

Studio: Media Bldg., U. of South Carolina, Spartanburg, SC 29303.

Mailing Address: Box 4069, Spartanburg, SC 29305.

Phone: 864-503-9371. Fax: 864-503-3615.

E-mail: scetv3@teleplex.net

Technical Facilities: Channel No. 49 (680-686 MHz). Authorized power: 1740-kw max. & 832-kw horizontal visual, 174-kw max. & 83.2-kw horizontal aural. Antenna: 970-ft. above av. terrain, 859-ft. above ground, 1659-ft. above sea level.

Transmitter: 1.5-mi. S of Whitestone Community.

Digital Facilities: Channel No. 43 (644-650 MHz). Power: 50-kw max. visual. Antenna: 991-ft. above av. terrain, 830-ft. above ground.

FCC Digital File Number: BPEDT-20000501AGP. Granted August 8, 2000.

Note: Latitude and longitude coordinates shown are based on the North American Datum of 1927 (NAD 27) as currently required by the Mass Media Bureau of the FCC.

Satellite Earth Station: Rockwell, 10-meter C-band; Scientific-Atlanta receivers.

Ownership: South Carolina ETV Commission.

Began Operation: September 8, 1980.

Represented (legal): Dow, Lohnes & Albertson PLLC.

Personnel:

John J. Edwards, Program & Production Manager.

Don Fortner, Chief Engineer.

William Ira Richardson, Program & Production Director.

Robert Cockman, Transmitter Supervisor.

WRJA-TV Sumter Ch. 27

Licensee: South Carolina ETV Commission, 1101 George Rogers Blvd., Columbia, SC 29211.

Studio: 18 N. Harvin St., Sumter, SC 29151.

Mailing Address: Box 11000, Columbia, SC 29211-1000.

Phone: 803-773-5546.

E-mail: jbamard@ftc-i.net

Web Site: <http://www.wrja.org>

Technical Facilities: Channel No. 27 (548-554 MHz). Authorized power: 764-kw max. & 339-kw horizontal visual, 78.7-kw aural. Antenna: 1163-ft. above av. terrain, 1195-ft. above ground, 1335-ft. above sea level.

Transmitter: 2-mi. S of Hwy. 378, 4-mi. SE of Sumter.

Digital Facilities: Channel No. 28 (554-560 MHz). Power: 50-kw max. visual. Antenna: 1158-ft. above av. terrain, 1158-ft. above ground.

FCC Digital File Number: BPEDT-20000501AGL. Granted: August 8, 2000.

Note: Latitude and longitude coordinates shown are based on the North American Datum of 1927 (NAD 27) as currently required by the Mass Media Bureau of the FCC.

Satellite Earth Station: Standard Agile Omni, 10-meter.

FM Affiliate: WRJA-FM, 100-kw, 88.1 MHz (No. 201), 1000-ft.

Ownership: South Carolina ETV Commission.

Began Operation: September 7, 1975.

Personnel:

James L. Barnard, Station Manager, Promotion Director & Business Manager.

Kevin Jordan, Engineering Manager.

William Anderson, Program Director.

South Dakota

KDSD-TV Aberdeen Ch. 16

Licensee: South Dakota Board of Directors for Educational Telecommunications, Dakota & Cherry Sts., Box 5000, Vermillion, SD 57069-5000.

Studio: See KUSD-TV, Vermillion.

Phone: 605-677-5861. Fax: 605-677-5010.

E-mail: viewer_mail@sdptv.pbs.org

Web Site: <http://www.sdpb.org>

Technical Facilities: Channel No. 16 (482-488 MHz). Authorized power: 1349-kw max. & 537-kw horizontal visual, 103-kw max. & 81.3-kw horizontal aural. Antenna: 1170-ft. above av. terrain, 1066-ft. above ground, 2924-ft. above sea level.

Transmitter: 8-mi. E of Pierpont.

FCC Proposed Digital Channel Number: Ch. 17.

Note: Latitude and longitude coordinates shown are based on the North American Datum of 1927 (NAD 27) as currently required by the Mass Media Bureau of the FCC.

FM Affiliate: KDSD-FM, 70-kw, 90.9 MHz (No. 215).

Ownership: South Dakota Board of Directors for ETV.

Began Operation: January 1, 1972.

Represented (legal): Cohn & Marks.

Personnel: See KUSD-TV, Vermillion.

KESD-TV Brookings Ch. 8

Licensee: South Dakota Board of Directors for Educational Telecommunications, Dakota & Cherry Sts., Box 5000, Vermillion, SD 57069-5000.

Studio: See KUSD-TV, Vermillion.

Phone: 605-677-5861. Fax: 605-677-5010.

E-mail: viewer_mail@sdptv.pbs.org

Web Site: <http://www.sdpb.org>

Technical Facilities: Channel No. 8 (180-186 MHz). Authorized power: 245-kw visual, 45.7-kw aural. Antenna: 750-ft. above av. terrain, 800-ft. above ground, 2549-ft. above sea level.

Transmitter: 3-mi. S of Hetland.

FCC Proposed Digital Channel Number: Ch. 18.

Note: Latitude and longitude coordinates shown are based on the North American Datum of 1927 (NAD 27) as currently required by the Mass Media Bureau of the FCC.

FM Affiliate: KESD, 50-kw, 88.3 MHz (No. 202), 610-ft.

South Dakota—Public/ETV Stations

News Service: AP.

Ownership: South Dakota Board of Directors for ETV.

Began Operation: February 4, 1968.

Represented (legal): Cohn & Marks.

Personnel: See KUSD-TV, Vermillion.

KPSD-TV

**Eagle Butte
Ch. 13**

Licensee: South Dakota Board of Directors for Educational Telecommunications, Dakota & Cherry Sts., Box 5000, Vermillion, SD 57069-5000.

Studio: See KUSD-TV, Vermillion.

Phone: 605-677-5861. Fax: 605-677-5010.

E-mail: viewer_mail@sdptv.pbs.org

Web Site: <http://www.sdpb.org>

Technical Facilities: Channel No. 13 (210-216 MHz). Authorized power: 316-kw visual, 31.6-kw aural. Antenna: 1700-ft. above av. terrain, 1696-ft. above ground, 4313-ft. above sea level.

Transmitter: 12-mi. NW of Faith.

FCC Proposed Digital Channel Number: Ch. 25.

Note: Latitude and longitude coordinates shown are based on the North American Datum of 1927 (NAD 27) as currently required by the Mass Media Bureau of the FCC.

FM Affiliate: KPSD-FM, 100-kw, 97.1 MHz (No. 246).

Ownership: South Dakota Board of Directors for ETV.

Began Operation: September 16, 1974.

Personnel: See KUSD-TV, Vermillion.

KQSD-TV

**Lowry
Ch. 11**

Licensee: South Dakota Board of Directors for Educational Telecommunications, Dakota & Cherry Sts., Box 5000, Vermillion, SD 57069-5000.

Studio: See KUSD-TV, Vermillion.

Phone: 605-677-5861. Fax: 605-677-5010.

E-mail: viewer_mail@sdptv.pbs.org

Web Site: <http://www.sdpb.org>

Technical Facilities: Channel No. 11 (198-204 MHz). Authorized power: 234-kw visual, 28.2-kw aural. Antenna: 1040-ft. above av. terrain, 826-ft. above ground, 3066-ft. above sea level.

Transmitter: 3-mi. S of Lowry.

FCC Proposed Digital Channel Number: Ch. 15.

Note: Latitude and longitude coordinates shown are based on the North American Datum of 1927 (NAD 27) as currently required by the Mass Media Bureau of the FCC.

FM Affiliate: KQSD-FM, 100-kw, 91.9 MHz (No. 220).

Ownership: South Dakota Board of Directors for ETV.

Began Operation: March 9, 1976.

Personnel: See KUSD-TV, Vermillion.

KZSD-TV

**Martin
Ch. 8**

Licensee: South Dakota Board of Directors for Educational Telecommunications, Dakota & Cherry Sts., Box 5000, Vermillion, SD 57069-5000.

Studio: See KUSD-TV, Vermillion.

Phone: 605-677-5861. Fax: 605-677-5010.

E-mail: viewer_mail@sdptv.pbs.org

Web Site: <http://www.sdpb.org>

Technical Facilities: Channel No. 8 (180-186 MHz). Authorized power: 275-kw visual, 30.2-kw aural. Antenna: 869-ft. above av. terrain, 620-ft. above ground, 3717-ft. above sea level.

Transmitter: 3-mi. S of Long Valley.

FCC Proposed Digital Channel Number: Ch. 23.

Note: Latitude and longitude coordinates shown are based on the North American Datum of 1927 (NAD 27) as currently required by the Mass Media Bureau of the FCC.

FM Affiliate: KZSD-FM, 100-kw.

Ownership: South Dakota Board of Directors for ETV.

Began Operation: February 9, 1978.

Personnel: See KUSD-TV, Vermillion.

KTSD-TV

**Pierre
Ch. 10**

Licensee: South Dakota Board of Directors for Educational Telecommunications, Dakota & Cherry Sts., Box 5000, Vermillion, SD 57069-5000.

Studio: See KUSD-TV, Vermillion.

Phone: 605-677-5861. Fax: 605-677-5010.

E-mail: viewer_mail@sdptv.pbs.org

Web Site: <http://www.sdpb.org>

Technical Facilities: Channel No. 10 (192-198 MHz). Authorized power: 316-kw max. & 269-kw horizontal visual, 37.1-kw max. & 31.6-kw horizontal aural. Antenna: 1600-ft. above av. terrain, 1326-ft. above ground, 3404-ft. above sea level.

Transmitter: 6-mi. N of Reliance.

FCC Proposed Digital Channel Number: Ch. 21.

Note: Latitude and longitude coordinates shown are based on the North American Datum of 1927 (NAD 27) as currently required by the Mass Media Bureau of the FCC.

FM Affiliate: KTSD-FM, 100-kw, 91.1 MHz (No. 216).

Ownership: South Dakota Board of Directors for ETV.

Began Operation: August 1, 1970.

Personnel: See KUSD-TV, Vermillion.

KBHE-TV

**Rapid City
Ch. 9**

Licensee: South Dakota Board of Directors for Educational Telecommunications, Dakota & Cherry Sts., Box 5000, Vermillion, SD 57069-5000.

Studio: See KUSD-TV, Vermillion.

Phone: 605-677-5861. Fax: 605-677-5010. E-mail: viewer_mail@sdptv.pbs.org

Web Site: <http://www.sdpb.org>

Technical Facilities: Channel No. 9 (186-192 MHz). Authorized power: 45.62-kw visual. Antenna: 661-ft. above av. terrain, 433-ft. above ground, 4254-ft. above sea level.

Transmitter: 3650 Skyline Dr., Rapid City.

FCC Proposed Digital Channel Number: Ch. 26.

Note: Latitude and longitude coordinates shown are based on the North American Datum of 1927 (NAD 27) as currently required by the Mass Media Bureau of the FCC.

FM Affiliate: KBHE-FM, 9.8-kw, 89.3 MHz (No. 207).

Ownership: South Dakota Board of Directors for ETV.

Began Operation: September 13, 1967.

Personnel: See KUSD-TV, Vermillion.

KCSD-TV

**Sioux Falls
Ch. 23**

Licensee: South Dakota Board of Directors for Educational Telecommunications, Dakota & Cherry Sts., Box 5000, Vermillion, SD 57069-5000.

Studio: See KUSD-TV, Vermillion.

Phone: 605-677-5861. Fax: 605-677-5010.

E-mail: viewer_mail@sdptv.pbs.org

Web Site: <http://www.sdpb.org>

Technical Facilities: Channel No. 23 (524-530 MHz). Authorized power: 13.2-kw max. visual. Antenna: 177-ft. above av. terrain, 125-ft. above ground, 1624-ft. above sea level.

Transmitter: Sioux Valley Hospital roof, 1100 S. Euclid Ave., Sioux Falls.

FCC Proposed Digital Channel Number: Ch. 24.

Note: Latitude and longitude coordinates shown are based on the North American Datum of 1927 (NAD 27) as currently required by the Mass Media Bureau of the FCC.

Ownership: South Dakota Board of Directors for ETV.

Began Operation: June 13, 1995.

Represented (legal): Cohn & Marks.

Personnel: See KUSD-TV, Vermillion.

KUSD-TV

**Vermillion
Ch. 2**

Licensee: South Dakota Board of Directors for Educational Telecommunications, Dakota & Cherry Sts., Box 5000, Vermillion, SD 57069-5000.

Studio: U. of South Dakota Campus, Vermillion, SD 57069.

Mailing Address: Box 5000, Dakota & Cherry Sts., Vermillion, SD 57069-5000.

Phone: 605-677-5861. Fax: 605-677-5010.

E-mail: viewer_mail@sdptv.pbs.org

Web Site: <http://www.sdpb.org>

Technical Facilities: Channel No. 2 (54-60 MHz). Authorized power: 100-kw visual, 20-kw aural. Antenna: 760-ft. above av. terrain, 657-ft. above ground, 2167-ft. above sea level.

Transmitter: 2-mi. S of Beresford.

FCC Proposed Digital Channel Number: Ch. 34.

Note: Latitude and longitude coordinates shown are based on the North American Datum of 1927 (NAD 27) as currently required by the Mass Media Bureau of the FCC.

Satellite Earth Stations: Collins, 10-meter C-band; Vertex, 6.1-meter Ku-band; General Instrument, Standard Communications receivers.

FM Affiliate: KUSD, 32-kw, 89.7 MHz (No. 209), 663-ft.

Ownership: South Dakota Board of Directors for ETV.

Radio Stations: South Dakota: KQSD-FM, Aberdeen, KESD-FM, Brookings, KPSD-FM, Eagle Butte, KQSD-FM, Lowry, KZSD(FM), Martin, KTSD-FM, Pierre, KBHE-FM, Rapid City.

Began Operation: July 5, 1961.

Represented (legal): Cohn & Marks.

Personnel:

Julie Anderson, Executive Director.

Michelle Van Manen, Television Director.

Deb Larson, Business Manager.

Karin Meier, Development & Marketing Director.

Tennessee

WTCI

Chattanooga
Ch. 45

Licensee: Greater Chattanooga Public Television Corp., 4411 Amnicola Hwy., Chattanooga, TN 37406.

Studio: 4411 Amnicola Hwy., Chattanooga, TN 37406.

Phone: 615-629-0045. **Fax:** 615-698-8557.

E-mail: victorhogstrom@wtci.pbs

Technical Facilities: Channel No. 45 (656-662 MHz). Authorized power: 1524-kw max. visual. Antenna: 1076-ft. above av. terrain, 503-ft. above ground, 2505-ft. above sea level.

Transmitter: Sawyer Cemetery Rd., Hamilton.

Digital Facilities: Channel No. 29 (560-566 MHz). Power: 200-kw max. visual. Antenna: 1102-ft. above av. terrain, 410-ft. above ground.

FCC Digital File Number: BPEDT-20000428ACQ. Granted: August 10, 2000.

Note: Latitude and longitude coordinates shown are based on the North American Datum of 1927 (NAD 27) as currently required by the Mass Media Bureau of the FCC.

Ownership: Greater Chattanooga Public TV Corp.; Paul Stames, Chmn.; John Gern, Vice Chmn.; Steve Kurtz, Secy.; Greg Jones, Treas.

Began Operation: March 3, 1970.

Represented (legal): Dow, Lohnes & Albertson PLLC.

Personnel:

Victor Hogstrom, President & General Manager.

Kelly Williams, Vice President, Programming & Public Information.

Bryan D. Fuqua, Vice President, Technical Services.

J. Milton Greaves, Vice President, Corporate Relations.

Martha Umiker, Business Manager.

WCTE

Cookeville
Ch. 22

Licensee: Upper Cumberland Broadcast Council, Box 2040, Cookeville, TN 38502-2040.

Mailing Address: Box 2040, Cookeville, TN 38502-2040.

Technical Facilities: Channel No. 22 (518-524 MHz). Authorized power: 1314-kw max. visual. Antenna: 1395-ft. above av. terrain, 776-ft. above ground, 2773-ft. above sea level.

Transmitter: 8.5-mi. E of Cookeville.

Digital Facilities: Channel No. 52 (698-704 MHz). Power: 15-kw max. visual. Antenna:

1385-ft. above av. terrain, 776-ft. above ground.

FCC Digital File Number: BPEDT-20000428ADC (pending).

Note: Latitude and longitude coordinates shown are based on the North American Datum of 1927 (NAD 27) as currently required by the Mass Media Bureau of the FCC.

Satellite Earth Station: Collins, 10-meter; Collins receivers.

Ownership: Upper Cumberland Broadcast Council; Frank Layne, Chmn.; Doug Young, Vice Chmn.; Opless Walker, Secy.; Bill Ray Jr., Treas.

Began Operation: August 21, 1978. Transfer to local corp. from Tennessee State Board of Education approved by FCC 1985.

Personnel:

Richard L. Castle Jr., General Manager.

Robert Huddleston, Chief Engineer.

Donna Castle, Programming Director.

Sue Gibbons, Traffic Manager.

WKOP-TV

Knoxville
Ch. 15

Licensee: East Tennessee Public Communications Corp., 1611 E. Magnolia Ave., Knoxville, TN 37917.

Phone: 615-595-0220. **Fax:** 615-595-0300.

Technical Facilities: Channel No. 15 (476-482 MHz). Authorized power: 2244-kw max. visual. Antenna: 1683-ft. above av. terrain, 1360-ft. above ground, 2705-ft. above sea level.

Transmitter: Sharp's Ridge Memorial Park Rd.

Digital Facilities: Channel No. 17 (488-594 MHz). Power: 100-kw max. visual. Antenna: 1588-ft. above av. terrain, 1201-ft. above ground.

FCC Digital File Number: BPEDT-20000426ABR (pending).

Note: Latitude and longitude coordinates shown are based on the North American Datum of 1927 (NAD 27) as currently required by the Mass Media Bureau of the FCC.

Ownership: East Tennessee Public Communications Corp.; Richard Meschendorf, Chmn.

Began Operation: August 15, 1990.

Represented (legal): Robert S. Stone.

Personnel:

E. Almer Curtis Jr., President & General Manager.

Jim Tindall, Assistant General Manager.

Chris Williams, Marketing Manager.

Edward Horde, Programming Director.

Mike Knight, Chief Engineer.

WLJT

Lexington
Ch. 11

Licensee: West Tennessee Public TV Council Inc., Clement Hall, Martin, TN 38238.

Studio: U. of Tennessee at Martin, Martin, TN 38238.

Mailing Address: Box 966, Martin, TN 38237.

Phone: 901-587-7561. **Fax:** 901-587-7566.

Web Site: <http://www.utrn.edu/~wljt>

Technical Facilities: Channel No. 11 (198-204 MHz). Authorized power: 316-kw visual, 63.1-kw aural. Antenna: 640-ft. above av. terrain, 499-ft. above ground, 1167-ft. above sea level.

Transmitter: 13.5-mi. W of Lexington, Hwy. 412, Lexington.

Digital Facilities: Channel No. 47 (668-674 MHz). Power: 1.5-kw max. visual. Antenna: 499-ft. above av. terrain, 299-ft. above ground, 968-ft. above sea level.

Transmitter: 12.5-mi. NW of Lexington.

FCC Digital File Number: BPEDT-20000501AHI (pending).

Note: Latitude and longitude coordinates shown are based on the North American Datum of 1927 (NAD 27) as currently required by the Mass Media Bureau of the FCC.

Satellite Earth Stations: Odom, 4-meter Ku-band; Scientific-Atlanta, 7-meter C-band; Scientific-Atlanta, Standard Communications receivers.

Ownership: West Tennessee Public TV Council Inc.; Thomas Gallien, Pres.

Began Operation: February 13, 1968.

Personnel:

John E. Harris III, General Manager.

Walter Swigert, Chief Engineer.

Katrina Cobb, Programming & Information Director.

Darrell Conner, Producer & Director.

Kimberly Page, Membership Director.

Monica Shumake, Business Manager.

Danny Hudson, Production Engineer.

Jack Glisson, Production Engineer.

WKNO

Memphis
Ch. 10

Licensee: Mid-South Public Communications Foundation, Box 241880, Memphis, TN 38124-1880.

Studio: 900 Getwell St., Memphis, TN 38111.

Mailing Address: Box 241880, Memphis, TN 38111.

Phone: 901-458-2521. **Fax:** 901-325-6505.

Web Site: <http://www.wkno.org>

Technical Facilities: Channel No. 10 (192-198 MHz). Authorized power: 316-kw visual, 56.2-kw aural. Antenna: 1080-ft. above av. terrain, 1114-ft. above ground, 1449-ft. above sea level.

Transmitter: 7192 Raleigh-LaGrange Rd.

Digital Facilities: Channel No. 29 (560-566 MHz). Power: 1000-kw max. visual. Antenna: 1004-ft. above av. terrain, 974-ft. above ground.

FCC Digital File Number: BPEDT-20000425AAO (pending).

Note: Latitude and longitude coordinates shown are based on the North American Datum of 1927 (NAD 27) as currently required by the Mass Media Bureau of the FCC.

Satellite Earth Stations: Collins, 10-meter C-band; Vertex, 6.1-meter Ku-band; Collins, Scientific-Atlanta, Standard Communications receivers.

FM Affiliate: WKNO-FM, 100-kw, 91.1 MHz (No. 216), 580-ft.

Ownership: Mid-South Public Communications Foundation; Stephen H. Rhea, Chmn.

Radio Stations: Mississippi: WKNA-FM, Senatobia. Tennessee: WKNO-FM, Memphis, WKNQ-FM, Dyersburg, WKNP-FM, Jackson.

Began Operation: June 25, 1956.

Represented (legal): Schwartz, Woods & Miller.

Represented (engineering): Graham Brock Inc.

Personnel:

Michael LaBonia, President & Chief Executive Officer.

Debi Robertson, Program Operations Manager.

Teri Sullivan, Promotion Director.

Sheila Hjort, Business Manager.

Charles McLarty, Marketing Director.

Russ A. Abernathy, Television & Engineering Director.

WNPT
(formerly WDCN)
Nashville
Ch. 8

Licensee: WDCN Public Television Corp., 161 Rains Ave., Nashville, TN 37203-5330.

Studio: 161 Rains Ave., Nashville, TN 37203.

Phone: 615-259-9325. **Fax:** 615-248-6120.

E-mail: tv8@wnpt.net

Web Site: <http://www.wnpt.net>

Technical Facilities: Channel No. 8 (180-186 MHz). Authorized power: 295-kw visual, 29.5-kw aural. Antenna: 1280-ft. above av. terrain, 942-ft. above ground, 2049-ft. above sea level.

Transmitter: 1406 Old Hickory Blvd., Nashville.

Digital Facilities: Channel No. 46 (662-668 MHz). Power: 936.5-kw max. visual. Antenna:

Tennessee—Public/ETV Stations

1348-ft. above av. terrain, 902-ft. above ground, 2008-ft. above sea level.

Transmitter: 1406 Old Hickory Rd.

FCC Digital File Number: BPEDT-20000403AAU. Granted: August 10, 2000.

Note: Latitude and longitude coordinates shown are based on the North American Datum of 1927 (NAD 27) as currently required by the Mass Media Bureau of the FCC.

Multichannel TV Sound: Stereo and separate audio program.

Satellite Earth Stations: Andrew, 10-meter C-band; Vertex, 6.1-meter Ku-band; Winegard, 3-meter Ku & C-band; General Instrument, Standard Communications, Toshiba receivers.

Ownership: WDCN Public Television Corp.

Began Operation: September 10, 1962. Sale to present owner from Nashville Metropolitan Board of Public Education approved by FCC June 24, 1999.

Represented (legal): Covington & Burling.

Personnel:

Steven M. Bass, President & Chief Executive Officer.

Beth Curley, Vice President & Station Manager.

Charles Brumbelow, Vice President & Chief Financial Officer.

Milt Capps, Vice President, Corporate Communications & Government Relations.

Nancy Lightsay, Development Director.

Gail Busby, Marketing Director.

Joe Riley, Production Manager.

Harmon McBride, Program Director.

Bill Spencer, Chief Engineer.

WSJK Sneedville Ch. 2

Licensee: East Tennessee Public Communications Corp., 1611 E. Magnolia Ave., Knoxville, TN 37917.

Phone: 615-595-0220. Fax: 615-595-0300.

Technical Facilities: Channel No. 2 (54-60 MHz). Authorized power: 100-kw visual, 20-kw aural. Antenna: 1760-ft. above av. terrain, 499-ft. above ground, 3178-ft. above sea level.

Transmitter: Approx. 10-mi. S of Sneedville.

Digital Facilities: Channel No. 41 (632-638 MHz). Power: 735-kw max. visual. Antenna: 1437-ft. above av. terrain, 174-ft. above ground.

FCC Digital File Number: BPEDT-20000426ABS (pending).

Note: Latitude and longitude coordinates shown are based on the North American Datum of 1927 (NAD 27) as currently required by the Mass Media Bureau of the FCC.

Satellite Earth Station: Collins, 10-meter; Collins, SBS receivers.

Ownership: East Tennessee Public Communications Corp.

Began Operation: March 15, 1967. Transfer to present owner approved by FCC August 17, 1983.

Represented (legal): Robert S. Stone.

Personnel:

Al Curtis, President & General Manager.

Jim Tindell, Station Manager.

Mike Knight, Chief Engineer.

Hop Edwards, Program Manager.

Chris Williams, Corporate Development Director.

Elaine Tomber, Marketing Director.

Texas

KACV-TV Amarillo Ch. 2

Licensee: Amarillo Jr. College District, Box 447, Amarillo, TX 79178.

Studio: 2408 S. Jackson, Amarillo, TX 79178.

Mailing Address: Box 447, Amarillo, TX 79178.

Phones: 806-371-5222; 806-371-5230. Fax: 806-371-5258.

E-mail: kacvtv@actx.edu

Web Site: <http://www.kacvtv.org>

Technical Facilities: Channel No. 2 (54-60 MHz). Authorized power: 100-kw visual, 10-kw aural. Antenna: 1315-ft. above av. terrain, 1270-ft. above ground, 4702-ft. above sea level.

Transmitter: 2.2-mi. NNE of U.S. 87 & Givens Ave.

FCC Proposed Digital Channel Number: Ch. 21.

Note: Latitude and longitude coordinates shown are based on the North American Datum of 1927 (NAD 27) as currently required by the Mass Media Bureau of the FCC.

Multichannel TV Sound: Stereo only.

FM Affiliate: KACV-FM, 100 kw, 89.9 MHz, 1110-ft.

Ownership: Amarillo Junior College; Fred Williams, Pres.

Began Operation: August 29, 1988.

Represented (legal): Wayne Coy Jr.

Represented (engineering): William B. Carr & Associates Inc.

Personnel:

Joyce Herring, General Manager.

Cynthia Hunt, Promotion Director.

Donald Ford, Chief Engineer.

Bill Young, Program Director.

Ellen Neal, Public Affairs Director.

Kim Thompson, Business Manager.

KLRU Austin Ch. 18

Licensee: Capital of Texas Public Telecommunications Council, Box 7158, Austin, TX 78713.

Studio: Communication Center, University of Texas, Austin, TX 78713.

Phone: 512-471-4811. Fax: 512-322-3953.

E-mail: kru.pbs.org

Web Site: <http://www.kru.org>

Technical Facilities: Channel No. 18 (494-500 MHz). Authorized power: 1815.5-kw visual, 375.8-kw aural. Antenna: 1100-ft. above av. terrain, 1184-ft. above ground, 2049-ft. above sea level.

Transmitter: Trall of the Madrones, 5-mi. W of Austin.

FCC Proposed Digital Channel Number: Ch. 22.

Note: Latitude and longitude coordinates shown are based on the North American Datum of 1927 (NAD 27) as currently required by the Mass Media Bureau of the FCC.

Satellite Earth Station: Andrew, 10-meter C-band; Collins receivers.

Ownership: Capital of Texas Public Telecommunications Council.

Began Operation: May 3, 1979.

Represented (legal): Cohn & Marks.

Personnel:

Mary Beth Rogers, President & Chief Executive Officer.

John McCarroll, General Manager.

Jack Wells, Senior Vice President, Engineering.

Jess Gonzalez, Vice President, Finance & Administration.

Linda Schmid, Vice President, Educational Services.

Maria Rodriguez, Vice President, Programming.

Stephanie Wright, Communications Director.

David Kulpers, Chief Engineer.

KITU Beaumont Ch. 34

Licensee: Community Educational Television, Box 721582, Houston, TX 77272.

Studio: 12745 I-10 E, Orange, TX 77630.

Mailing Address: Box 721582, Houston, TX 77272.

Phone: 409-745-3434.

Web Site: <http://www.communityedtv.org>

Technical Facilities: Channel No. 34 (590-596 MHz). Authorized power: 1175-kw visual, 117-kw aural. Antenna: 1025-ft. above av. terrain, 1027-ft. above ground, 1047-ft. above sea level.

Transmitter: 1.15-mi. SW of Hwys. 1130 & 1136, near Vidor.

Digital Facilities: Channel No. 33 (584-590 MHz). Power: 500-kw max. visual. Antenna: 1047-ft. above av. terrain, 1029-ft. above ground.

FCC Digital File Number: BPCDT-19991029AGB (pending).

Note: Latitude and longitude coordinates shown are based on the North American Datum of 1927 (NAD 27) as currently required by the Mass Media Bureau of the FCC.

Satellite Earth Stations: Sony, Ku & C-band; Wegener, C-band; Scientific-Atlanta receivers.

Ownership: Community Educational Television Inc.; Norman Juggert, Secy.-Dir.

Began Operation: June 20, 1986.

Personnel:

Richard S. Tallent, Station Manager.

Martha Tallent, Public Affairs Director.

KNCT Belton Ch. 46

Licensee: Central Texas College, Box 1800, Killeen, TX 76540-9990.

Studio: Central Texas College, Hwy. 190W, Killeen, TX 76542.

Mailing Address: Box 1800, Killeen, TX 76540-9990.

Phone: 817-526-1176. Fax: 817-526-4000.

E-mail: knct@ctcd.cc.tx.us

Technical Facilities: Channel No. 46 (662-668 MHz). Authorized power: 1480-kw max. visual, 148-kw max. aural. Antenna: 970-ft. above av. terrain, 993-ft. above ground, 1009-ft. above sea level.

Transmitter: Ranch of A. E. Fant, S shore of Stillhouse Hollow Reservoir.

Digital Facilities: Channel No. 47 (668-674 MHz). Power: 200-kw max. visual. Antenna: 1289-ft. above av. terrain, 1118-ft. above ground.

FCC Digital File Number: BPEDT-20000420AAD (pending).

Note: Latitude and longitude coordinates shown are based on the North American Datum of 1927 (NAD 27) as currently required by the Mass Media Bureau of the FCC.

Satellite Earth Station: Collins, 10-meter C-band; Collins receivers.

FM Affiliate: KNCT-FM.

Ownership: Central Texas College; James R. Anderson, Chancellor.

Began Operation: November 23, 1970.

Represented (legal): Arter & Hadden LLP.

Personnel:

Max Rudolph, General Manager.

Steve Sulzer, Chief Engineer.

Carolyn Vales, Development Director.

Pat Ingram, Membership Director.

Ruth Wedergren, Program Director.

KAMU-TV College Station Ch. 15

Licensee: Texas A & M U., College Station, TX 77843.

Studio: Corner of Houston & Russell Sts., College Station, TX 77843.

Mailing Address: Joe H. Moore Communication Center, Texas A & M U., College Station, TX 77843.

Phone: 713-845-5611. **Fax:** 409-845-1643.

Web Site: <http://www.rtis.com/reg/bcs/org/kamu-tv/default.html>

Technical Facilities: Channel No. 15 (476-482 MHz). Authorized power: 23.3-kw max. & 22.9-kw horizontal visual, 2.32-kw max. & 2.29-kw horizontal aural. Antenna: 390-ft. above av. terrain, 377-ft. above ground, 690-ft. above sea level.

Transmitter: Hensel Park, College Station.

Digital Facilities: Channel No. 12 (204-210 MHz). Power: 3.2-kw max. visual. Antenna: 344-ft. above av. terrain, 344-ft. above ground, 659-ft. above sea level.

Transmitter: Hensel Park, Texas A & M U. campus.

FCC Digital File Number: BPEDT-20000411ABB (pending).

Note: Latitude and longitude coordinates shown are based on the North American Datum of 1927 (NAD 27) as currently required by the Mass Media Bureau of the FCC.

Satellite Earth Stations: Transmit/receive Andrew, 10-meter C-band; Vertex, 8.1-meter Ku-band; Standard Components receivers.

Ownership: Texas A & M U.

Began Operation: February 15, 1970.

Personnel:

Rodney L. Zent, General Manager.

Tom Hughes, Station Manager & Program Director.

Elaine Hoyack, Development Director.

Anjel Vaughn, Business Manager.

Wayne Pecena, Engineering Director.

Ken Nelson, Chief Engineer.

Sherill Simpson, Traffic Director.

KEDT Corpus Christi Ch. 16

Licensee: South Texas Public Broadcasting System, 4455 S. Padre Island Dr., Suite 38, Corpus Christi, TX 78411.

Studio: 4455 S. Padre Island Dr., No. 38, Corpus Christi, TX 78411.

Phone: 512-855-2213. **Fax:** 512-855-3877.

E-mail: feedback@fox27.com

Web Site: <http://www.fox27.com>

Technical Facilities: Channel No. 16 (482-488 MHz). Authorized power: 1480-kw max. & 468-kw horizontal visual, 148-kw max. & 46.8-kw horizontal aural. Antenna: 970-ft. above av. terrain, 996-ft. above ground, 1045-ft. above sea level.

Transmitter: NW corner of Chapman Ranch, 4.8-mi. SE of Petronia.

FCC Proposed Digital Channel Number: Ch. 23.

Note: Latitude and longitude coordinates shown are based on the North American Datum of 1927 (NAD 27) as currently required by the Mass Media Bureau of the FCC.

Satellite Earth Stations: Andrew, 10-meter C-band; Microdyne, 3.7-meter C-band; Collins receivers.

FM Affiliate: KEDT-FM, 100-kw, 90.3 MHz, 802-ft.

Ownership: South Texas Public Broadcasting System; Robert Valerius, Chmn.

Began Operation: October 15, 1972.

Represented (legal): Schwartz, Woods & Miller.

Personnel:

Don Dunlap, President & General Manager.

Myra Lombardo, Vice President.

Paul Easter, Chief Engineer.

Jeff Felts, Production Manager.

Norma Camarillo, Business Manager.

Anita Herbert, Corporate Support Director.

KERA-TV Dallas Ch. 13

Licensee: North Texas Public Broadcasting Inc., 3000 Harry Hines Blvd., Dallas, TX 75201.

Studio: 3000 Harry Hines Blvd., Dallas, TX 75201.

Phone: 214-871-1390. **Fax:** 214-754-0635.

E-mail: keratv@metronet.com

Technical Facilities: Channel No. 13 (210-216 MHz). Authorized power: 300-kw visual, 24.77-kw aural. Antenna: 1700-ft. above av. terrain, 1539-ft. above ground, 2336-ft. above sea level.

Transmitter: Approx. 0.7-mi. S of Cedar Hill.

Digital Facilities: Channel No. 14 (470-476 MHz). Power: 475-kw max. visual. Antenna:

horizontal, 1640-ft. above av. terrain, 1479-ft. above ground, 2277-ft. above sea level.

Transmitter: Approx. 0.7-mi. S of Cedar Hill.

FCC Digital File Number: BPEDT-980604KE. **Granted:** February 22, 1999.

Note: Latitude and longitude coordinates shown are based on the North American Datum of 1927 (NAD 27) as currently required by the Mass Media Bureau of the FCC.

Multichannel TV Sound: Stereo and separate audio program.

Satellite Earth Stations: Andrew, 10-meter C-band; United Satellite Systems, 3.8-meter C-band; Vertex, 6.1-meter Ku-band; General Instrument, Standard Communications receivers.

FM Affiliate: KERA-FM, 95-kw, 90.1 MHz (No. 211), 1260-ft.

News Service: AP.

Ownership: North Texas Public Broadcasting Inc. Richard Rogers, Chmn.; Cheryl Craigie, Pres., Chief Exec. Officer & General Manager.

Began Operation: September 11, 1960. Present licensee formed after settlement agreement between North Texas Public Broadcasting Inc. & Channel Two Foundation Inc., approved by FCC December 5, 1985.

Represented (legal): Schwartz, Woods & Miller.

Personnel:

Cheryl Craigie, President & Chief Executive Officer.

Kevin Martin, Vice President & Chief Operating Officer.

Bill Young, Program Director & Broadcasting & Promotion Manager.

Rick Owen, Chief Engineer & Technology Officer.

Sylvia Komatsu, Vice President, Television Production.

Sam Cheng, Vice President & Chief Financial Officer.

Patricia Lyons, Development Director.

Yolette Garcia, Executive Producer, TV Production.

Wald Blair, Production Manager.

Sharon Phillipart, Corporate Communications & Design Director.

KDTN Denton Ch. 2

Licensee: North Texas Public Broadcasting Inc., 3000 Harry Hines Blvd., Dallas, TX 75201.

Studio: See KERA-TV, Dallas.

Phone: 214-871-1390. **Fax:** 214-754-0635.

E-mail: keratv@metronet.com

Technical Facilities: Channel No. 2 (54-60 MHz). Authorized power: 100-kw visual, 10-kw aural. Antenna: 1352-ft. above av. terrain, 1158-ft. above ground, 1978-ft. above sea level.

Transmitter: 1366 W. Belt Line Rd., Cedar Hill.

Digital Facilities: Channel No. 43 (644-650 MHz). Power: 1000-kw max. visual. Antenna: 1617-ft. above av. terrain, 1469-ft. above ground.

FCC Digital File Number: BPEDT-20000501AFJ (pending).

Note: Latitude and longitude coordinates shown are based on the North American Datum of 1927 (NAD 27) as currently required by the Mass Media Bureau of the FCC.

Satellite Earth Stations: Andrew, 10-meter C-band; United Satellite Systems, 4.5-meter C-band; General Instrument, Scientific-Atlanta, Standard Communications receivers.

Ownership: North Texas Public Broadcasting Inc. See KERA-TV, Dallas.

Began Operation: September 1, 1988.

Represented (legal): Schwartz, Woods & Miller.

Personnel: See KERA-TV, Dallas.

KCOS El Paso Ch. 13

Licensee: El Paso Public Television Foundation, 500 W. University Ave., El Paso, TX 79968-0650.

Studio: Room 105, Education Building, U. of Texas, El Paso, TX 79968.

Mailing Address: Box 650, El Paso, TX 79968.

Phone: 915-747-6500. **Fax:** 915-747-6605.

Web Site: <http://www.kcostv.org>

Technical Facilities: Channel No. 13 (210-216 MHz). Authorized power: 229-kw max. & 195-kw horizontal visual, 22.9-kw max. & 19.5-kw horizontal aural. Antenna: 820-ft. above av. terrain, 296-ft. above ground, 4916-ft. above sea level.

Transmitter: South slope of Franklin Mountain.

FCC Proposed Digital Channel Number: Ch. 30.

Note: Latitude and longitude coordinates shown are based on the North American Datum of 1927 (NAD 27) as currently required by the Mass Media Bureau of the FCC.

Satellite Earth Stations: Collins, 10-meter C-band; Vertex, 4.6-meter Ku-band; Standard Communications receivers.

Ownership: El Paso Public Television Foundation; Jule Zimit, Chmn.

Began Operation: August 18, 1978.

Represented (legal): Cohn & Marks.

Personnel:

Craig A. Brush, President & General Manager.

David Echaniz, Vice President, Engineering.

Mike Seymour, Program Manager.

Kayla Marks, Vice President, Development.

Barbara Hakim, Vice President, Business Affairs.

KSCE

**El Paso
Ch. 38**

Grantee: Ch. 38 Christian TV, 6400 Escondido Dr., El Paso, TX 79912.

Studio: 6400 Escondido Dr., El Paso, TX 79912.

Phone: 915-585-8838. **Fax:** 915-585-8841.

E-mail: ksce@aol.com

Technical Facilities: Channel No. 38 (614-620 MHz). Authorized power: 50.1-kw max. visual, 5.01-kw max. aural. Antenna: 1828-ft. above av. terrain, 173-ft. above ground, 5907-ft. above sea level.

Transmitter: KFOX-TV transmitter site, El Paso.

Digital Facilities: Channel No. 39 (620-626 MHz). Power: 50-kw max. visual. Antenna: 164-ft. above av. terrain, 174-ft. above ground, 590-ft. above sea level.

Transmitter: Franklin Mountain.

FCC Digital File Number: BPEDT-20000426AAL (pending).

Note: Latitude and longitude coordinates shown are based on the North American Datum of 1927 (NAD 27) as currently required by the Mass Media Bureau of the FCC.

Ownership: Channel 38 Christian TV.

Began Operation: April 15, 1989. Assignment of permit to present owner from St. Clement's Episcopal Parish School Inc. approved by FCC November 19, 1991.

Represented (legal): James L. Oyster.

Personnel:

Grace Rendall, General Manager, Program & Development Director.

Paul Thomas, Chief Engineer.

KLTJ

**Galveston
Ch. 22**

Licensee: Word of God Fellowship Inc./ Community Television Educators, Box 612066, Dallas, TX 75261.

Studio: 1050 Gemini St., Houston, TX 77058.

Phone: 281-212-1077. **Fax:** 281-212-1022.

E-mail: station@kltj.org

Web Site: http://www.kltj.org

Technical Facilities: Channel No. 22 (518-524 MHz). Authorized power: 5000-kw max. visual, 500-kw aural. Antenna: Circularly polarized, 1857-ft. above av. terrain, 1847-ft. above ground, 1870-ft. above sea level.

Transmitter: 3-mi. S of Alvin, 4-mi. SE of Stringtown Rd. & Hwy. 35.

Digital Facilities: Channel No. 23 (524-530 MHz). Power: 246.6-kw max. visual. Antenna: 1857-ft. above av. terrain, 1847-ft. above ground, 1870-ft. above sea level.

Transmitter: 4525 County Rd. No. 197.

FCC Digital File Number: BPEDT-20000501AHV (pending).

Note: Latitude and longitude coordinates shown are based on the North American Datum of 1927 (NAD 27) as currently required by the Mass Media Bureau of the FCC.

Ownership: Word of God Fellowship Inc.

Began Operation: July 24, 1989. Sale to present owner by Go Inc. approved by FCC October 18, 1999.

Personnel:

Scott Thomas, General Manager.

Andrew Bless, Station Manager.

Leo Lesaca, Sales & Program Director.

Nathan Williams, Operations Manager.

Linda Leon, Traffic Manager.

KLUJ

**Harlingen
Ch. 44**

Licensee: Community Educational Television Inc., 1920 Al Conway Dr., Harlingen, TX 78550.

Studio: 1920 Al Conway Dr., No. 117, Harlingen, TX 78550.

Phone: 956-425-4225. **Fax:** 956-412-1740.

Technical Facilities: Channel No. 44 (650-656 MHz). Authorized power: 1738-kw max. visual, 174-kw max. aural. Antenna: 971-ft. above av. terrain, 972-ft. above ground, 1017-ft. above sea level.

Transmitter: 1.5-mi. WSW of intersection of Wilson Tract & Primera Rd., near Primera.

Digital Facilities: Channel No. 34 (590-596 MHz). Power: Antenna: 928-ft. above av. terrain, 974-ft. above ground.

Transmitter: Side of KLUJ(TV) tower, 1.5-mi. WSW of intersection of Wilson Tract & Primera Rd.

FCC Digital File Number: BPEDT-19991021ABU (pending).

Note: Latitude and longitude coordinates shown are based on the North American Datum of 1927 (NAD 27) as currently required by the Mass Media Bureau of the FCC.

Satellite Earth Station: Vertex, 6-meter Ku & C-band; Standard Agile Omni receivers.

Ownership: Community Educational Television Inc. See KITU, Beaumont.

Began Operation: June 25, 1984.

Represented (engineering): Smith & Fisher.

Personnel:

Margie Gonzales, Station Manager.

Don Schaller, Chief Engineer.

KMBH

**Harlingen
Ch. 60**

Licensee: RGV Educational Broadcasting Inc., Box 2147, Harlingen, TX 78551.

Studio: 1701 Tennessee Ave., Harlingen, TX 78550.

Mailing Address: Box 2147, Harlingen, TX 78551.

Phone: 956-421-4111. **Fax:** 956-421-4150.

E-mail: rgveduca@aol.com

Web Site: http://www.mcallen.lib.tx.us/orgs/kmbs/html

Technical Facilities: Channel No. 60 (746-752 MHz). Authorized power: 2257.93-kw max. visual, 225.79-kw max. aural. Antenna: 1221-ft. above av. terrain, 1244-ft. above ground, 1774-ft. above sea level.

Transmitter: Hwy. 506, 2-mi. S of La Feria.

Digital Facilities: Channel No. 38 (614-620 MHz). Power: 23.4-kw max. visual. Antenna: 1138-ft. above av. terrain, 1135-ft. above ground, 1188-ft. above sea level.

FCC Digital File Number: BPCDT-19991029AEF. Granted: March 13, 2000.

Note: Latitude and longitude coordinates shown are based on the North American Datum of 1927 (NAD 27) as currently required by the Mass Media Bureau of the FCC.

Satellite Earth Stations: Comtech, 5-meter C-band; SatCom, 5-meter C-band; Microdyne, Scientific-Atlanta receivers.

FM Affiliate: KMBH-FM, 3-kw, 88.9 MHz, 298-ft.

News Service: NPR.

Ownership: RGV Educational Broadcasting Inc.; Noe Gonzalez, Chmn.

Radio Stations: Texas: KHID-FM, McAllen.

Began Operation: 1983; left air August 1983; returned to air October 1985.

Represented (legal): Ross & Hardies.

Represented (engineering): W. K. Associates.

Personnel:

Pedro Briseno, President & General Manager.

Gilbert Resendez, Chief Engineer.

Claudia Uresti, Program Coordinator.

Dianna Lee Alcalde, Business Manager.

Iris Martinez, Membership Manager.

Rick Stewart, Senior Producer.

KETH

**Houston
Ch. 14**

Licensee: Community Educational Television Inc., 10902 S. Wilcrest, Houston, TX 77099.

Studio: 10902 S. Wilcrest, Houston, TX 77099.

Phone: 713-561-5828. **Fax:** 713-561-9793.

Technical Facilities: Channel No. 14 (470-476 MHz). Authorized power: 4457-kw max. visual, 445.7-kw max. aural. Antenna: 1437-ft. above av. terrain, 1414-ft. above ground, 1489-ft. above sea level.

Transmitter: 3101 Senior Rd.

FCC Proposed Digital Channel Number: Ch. 24.

Note: Latitude and longitude coordinates shown are based on the North American Datum of 1927 (NAD 27) as currently required by the Mass Media Bureau of the FCC.

Satellite Earth Station: Vertex, 6-meter C-band; Wegener receivers.

Ownership: Community Educational Television Inc. See KITU, Beaumont.

Began Operation: July 16, 1987.

Personnel:

Velma Martin, Station Manager.

Rod Harty, Chief Engineer.

KUHT

**Houston
Ch. 8**

Licensee: U. of Houston, 4513 Cullen Blvd., Houston, TX 77004.

Studio: 4343 Elgin St., Houston, TX 77004.

Phone: 713-748-8888. **Fax:** 713-743-8867.

E-mail: jclarke@kuht.uh.edu

Web Site: http://www.kuht.uh.edu

Technical Facilities: Channel No. 8 (180-186 MHz). Authorized power: 316-kw visual, 69.52-kw aural. Antenna: 1851-ft. above av. terrain, 1970-ft. above ground, 1916-ft. above sea level.

Transmitter: 4-mi. SE of Missouri City.

Digital Facilities: Channel No. 9 (186-192 MHz). Power: 8.4-kw max. visual. Antenna: 1850-ft. above av. terrain, 1841-ft. above ground, 1916-ft. above sea level.

Transmitter: 4-mi. SE of Missouri City.

FCC Digital File Number: BPEDT-990113KF. Granted: June 11, 1999.

Note: Latitude and longitude coordinates shown are based on the North American Datum of 1927 (NAD 27) as currently required by the Mass Media Bureau of the FCC.

Multichannel TV Sound: Stereo and separate audio program.

Satellite Earth Station: Andrew, 10-meter Ku & C-band; Harris, Scientific-Atlanta, Vertex receivers.

FM Affiliate: KUHF, 100-kw, 88.7 MHz (No. 204), 1750-ft.

News Services: APRN, NPR.

Ownership: U. of Houston; Eduardo Aguirre Jr., Chmn., Board of Regents; Arthur K. Smith, Chancellor.

Began Operation: May 12, 1953.

Represented (legal): Dow, Lohnes & Albertson PLLC.

Personnel:

Jeff Clarke, Chief Executive Officer.

John Hesse, Station Manager.

Georgeann Smith, Business & Personnel Director.

Ken Lawrence, Programming Director.

Steve Pyndus, Operations Director.

Andy Anderson, Engineering & Operations Director.

Marty Kirklund, Chief Engineer.

JIM Pickett, Communications Director.

Carol Bernstein, Development Director.

Anne Crider, Education and Outreach Director.

KTXT-TV Lubbock Ch. 5

Licensee: Texas Tech U., Box 42161, Lubbock, TX 79409-2161.

Studio: Texas Tech Campus, Lubbock, TX 79409.

Phone: 806-742-2209. **Fax:** 806-742-1274.

E-mail: j.henson@ttu.edu

Web Site: <http://www.kbtx.org>

Technical Facilities: Channel No. 5 (76-82 MHz). Authorized power: 100-kw visual, 25-kw aural. Antenna: 801-ft. above av. terrain, 817-ft. above ground, 4042-ft. above sea level.

Transmitter: Texas Tech campus.

Digital Facilities: Channel No. 39 (620-626 MHz). Power: 890-kw max. visual. Antenna: 469-ft. above av. terrain, 476-ft. above ground, 3701-ft. above sea level.

Transmitter: Texas Tech U. campus.

FCC Digital File Number: BPEDT-20000418AAJ (pending).

Note: Latitude and longitude coordinates shown are based on the North American Datum of 1927 (NAD 27) as currently required by the Mass Media Bureau of the FCC.

Satellite Earth Station: Collins, 10-meter; Apollo, Collins, DX Engineering, Westinghouse receivers.

FM Affiliate: KTXT-FM, 10-kw, 88.1 MHz (No. 201).

Ownership: Texas Tech U.

Radio Stations: Texas: KOHM(FM).

Began Operation: October 16, 1962.

Personnel:

John W. Henson, Associate Vice Provost.

Michelle Dillard, Program Manager.

Pat Cates, Business & Station Manager.

Martin Quintero, Chief Engineer.

Christine Hobbs, ITV & Teleconferencing.

Tim Chambers, Development.

KOCV-TV Odessa Ch. 36

Licensee: Odessa Junior College District, 201 W. University Blvd., Odessa, TX 79764.

Studio: 201 W. University Blvd., Odessa, TX 79764.

Phone: 915-335-6336. **Fax:** 915-337-0529.

E-mail: kocvrb@odessa.edu; pboss@oc.odessa.edu

Web Site: <http://www.odessa.edu/kocvtv/kocvtv.html>

Technical Facilities: Channel No. 36 (602-608 MHz). Authorized power: 515-kw max. visual, 51.5-kw max. aural. Antenna: 307-ft. above av. terrain, 317-ft. above ground, 3207-ft. above sea level.

Transmitter: 201 W. University Blvd., Odessa.

Digital Facilities: Channel No. 22 (518-524). Power: 200-kw max. visual. Antenna: 269-ft. above av. terrain, 282-ft. above ground, 3195-ft. above sea level.

Transmitter: 201 W. University Blvd.

FCC Digital File Number: BPEDT-20000426ABG (pending).

Note: Latitude and longitude coordinates shown are based on the North American Datum of 1927 (NAD 27) as currently required by the Mass Media Bureau of the FCC.

Satellite Earth Station: SatCom, 7-meter C-band.

FM Affiliate: KOCV-FM, 5-kw, 91.3 MHz, 300-ft.

Ownership: Odessa Junior College District.

Began Operation: March 24, 1986.

Represented (legal): Cohn & Marks.

Personnel:

Royce Bodiford, General Manager.

Al Harris, Chief Engineer.

Pam Six, Development Director.

Penny Boss, Information Director.

Sherty Stokes, Broadcast Coordinator.

KHCE San Antonio Ch. 23

Licensee: Hispanic Community Educational TV Inc., 15533 Capital Port Dr., San Antonio, TX 78249.

Studio: 15533 Capital Port Dr., San Antonio, TX 78249.

Mailing Address: Box 691246, San Antonio, TX 78269-1246.

Phone: 210-479-0123. **Fax:** 210-492-5679.

E-mail: khce@flash.net

Technical Facilities: Channel No. 23 (524-530 MHz). Authorized power: 1471-kw max. vi-

sual. Antenna: 261-ft. above av. terrain, 293-ft. above ground, 573-ft. above sea level.

Transmitter: 11714 Galm Rd., Helotes.

Digital Facilities: Channel No. 16 (482-488 MHz). Power: 500-kw max. visual. Antenna: 1027-ft. above av. terrain, 1001-ft. above ground, 1558-ft. above sea level.

Transmitter: 1.8-mi. ENE of intersection of SR 1604 & U.S. Rte. 181, near Elmendorf.

FCC Digital File Number: BPEDT-20000428ACF (pending).

Note: Latitude and longitude coordinates shown are based on the North American Datum of 1927 (NAD 27) as currently required by the Mass Media Bureau of the FCC.

Ownership: Hispanic Community Educational TV Inc.

Began Operation: July 9, 1989.

Personnel:

Adam Mendez, Operations Director.

Melvin Stewart, Chief Engineer.

Rod Henke, Program Director.

Eddie Gonales, Promotion Director.

Mark Vasquez, Production Manager.

KLRN

San Antonio Ch. 9

Licensee: Alamo Public Telecommunications Council, Box 9, San Antonio, TX 78291-0009.

Studio: 501 Broadway, San Antonio, TX 78215.

Mailing Address: Box 9, San Antonio, TX 78291-0009.

Phone: 210-270-9000. **Fax:** 210-270-9077; 210-270-9015.

Web Site: <http://lot49.tristero.com:80/klrn/>

Technical Facilities: Channel No. 9 (186-192 MHz). Authorized power: 302-kw visual, 30.8-kw aural. Antenna: 930-ft. above av. terrain, 1051-ft. above ground, 1541-ft. above sea level.

Transmitter: Calaveras Lake at 9445 S. Foster Rd., San Antonio.

FCC Proposed Digital Channel Number: Ch. 20.

Note: Latitude and longitude coordinates shown are based on the North American Datum of 1927 (NAD 27) as currently required by the Mass Media Bureau of the FCC.

Satellite Earth Station: SatCom, 7-meter C-band; Scientific-Atlanta, Standard Communications receivers.

Ownership: Alamo Public Telecommunications Council; Victor Miramontes, Chmn.

Began Operation: September 10, 1962.

Represented (legal): Cohn & Marks.

Personnel:

Jeanne Winik, President & General Manager.

Charles Vaughn, Senior Vice President, Telecommunications.

Bonnie Street, Senior Vice President, Development & Marketing.

Lewis Miller, Vice President, Engineering.

Patrick A. Lopez, Business Administration & Finance Director.

Charles Messina, Instructional Television Director.

Grace Garza, Public Information Manager.

Jeannette Sigard, Program Manager.

KWBU-TV (formerly KCTF) Waco Ch. 34

Licensee: Brazos Valley Public Broadcasting Foundation, Box 97296, Waco, TX 76798.

Studio: Castellaw Communications Bldg., 500 Speight, Waco, TX 76798.

Mailing Address: Box 97296, Waco, TX 76798.

Phones: 254-710-3472; 254-710-3873. **Fax:** 254-710-3874.

E-mail: kliff_kuel@ktcs.pbs.org; nan_holmes@kctf.pbs.org

Web Page: <http://www.baylor.edu/kctf>

Technical Facilities: Channel No. 34 (590-596 MHz). Authorized power: 80-kw max. visual. Antenna: 508-ft. above av. terrain, 440-ft. above ground, 1000-ft. above sea level.

Transmitter: Veterans Administration Hospital grounds, Waco.

Digital Facilities: Channel No. 20 (506-512 MHz). Power: 1000-kw max. visual. Antenna: 982-ft. above av. terrain, 895-ft. above ground.

FCC Digital File Number: BPEDT-20000426ABP (pending).

Note: Latitude and longitude coordinates shown are based on the North American Datum of 1927 (NAD 27) as currently required by the Mass Media Bureau of the FCC.

Ownership: Brazos Valley Public Broadcasting Foundation. Randy L. Ramey, Pres.

Began Operation: May 22, 1989.

Represented (legal): Cohn & Marks.

Personnel:

Kliff Kuehl, General Manager.

Nan Holmes, Special Projects.

Clare Paul, Program & Promotion Director.

Gleria Gonzalez, Corporate Support & Planned Giving.

Joani Livingston, Production Supervisor.

Brian South, Chief Engineer.

Glenda Moss, Business Manager.

Julie Gregory, Production Assistant.

Utah

KULC
Ogden
Ch. 9

Licensee: Utah State Board of Regents, U. of Utah, Salt Lake City, UT 84112.

Studio: 101 Wasatch Dr., Salt Lake City, UT 84112.

Phone: 801-581-2999. Fax: 801-585-6105.

E-mail: askkulc@media.utah.edu

Web Site: <http://www.uen.org/kulc.html>

Technical Facilities: Channel No. 9 (186-192 MHz). Authorized power: 166-kw visual, 16.6-kw aural. Antenna: 2931-ft. above av. terrain, 78-ft. above ground, 8529-ft. above sea level.

Transmitter: Mount Vision, Oquirrh Mountains, 17-mi. SW of Salt Lake City.

Digital Facilities: Channel No. 34 (590-596 MHz). Power: 200-kw max. visual. Antenna: 4157-ft. above av. terrain, 287-ft. above ground, 9322-ft. above sea level.

Transmitter: Farnsworth Peak, 6.2-mi. SW of Magna.

FCC Digital File Number: BPEDT-20000428ACU (pending).

Note: Latitude and longitude coordinates shown are based on the North American Datum of 1927 (NAD 27) as currently required by the Mass Media Bureau of the FCC.

Satellite Earth Station: Collins, 10-meter, M/A-Com, Standard Communications receivers.

Ownership: U. of Utah.

Began Operation: December 1, 1986.

Represented (legal): Wood & Brinton.

Represented (engineering): Hammitt & Edison Inc.

Personnel:

Stephen Hess, Station Manager.

Phil Titus, Engineering Director.

Kyle Anderson, Program Director.

Bill Kucera, Promotion & Marketing Director.

Larry Smith, Business Manager.

KBYU-TV
Provo
Ch. 11

Licensee: Brigham Young U., Provo, UT 84602.

Studio: Room C-302, Harris Fine Arts Center, Provo, UT 84602.

Phone: 801-378-8450. Fax: 801-378-8478.

E-mail: kbyu@byu.org

Web Site: <http://www.kbyu.org>

Technical Facilities: Channel No. 11 (198-204 MHz). Authorized power: 162-kw visual, 32.4-kw aural. Antenna: Circularly polarized, 2943-ft. above av. terrain, 89-ft. above ground, 8556-ft. above sea level.

Transmitter: Mount Vision, approx. 37-mi. NW of Provo.

FCC Proposed Digital Channel Number: Ch. 39.

Note: Latitude and longitude coordinates shown are based on the North American Datum of 1927 (NAD 27) as currently required by the Mass Media Bureau of the FCC.

Multichannel TV Sound: Stereo and separate audio program.

Satellite Earth Stations: Andrew, 10-meter C-band; Scientific-Atlanta, 4.7-meter C-band; Andrew, Scientific-Atlanta receivers.

FM Affiliate: KBYU-FM, 32-kw, 89.1 MHz (No. 206), 2912-ft.

News Service: UPI.

Ownership: Brigham Young University. Bruce L. Christensen, Dean.

Began Operation: November 15, 1965.

Represented (legal): Wilkinson, Barker, Knauer & Quinn LLP.

Represented (engineering): Cohen, Dippell & Everist PC.

Personnel:

John Reim, Managing Director.

Lynn Edwards, Chief Engineer.

Dean Paynter, News & Public Affairs Manager.

Jim Bell, Creative & Information Services Manager.

Cathy Twitty, Administrative Services & Personnel Manager.

Derek Marquis, Underwriting Manager.

Dennis L. Paxman, Business Manager.

KUED
Salt Lake City
Ch. 7

Licensee: U. of Utah, Salt Lake City, UT 84112.

Studio: 101 Wasatch Dr., U. of Utah, Salt Lake City, UT 84112.

Phone: 801-581-7777. Fax: 801-581-5620.

E-mail: askkued@media.utah.edu

Web Site: <http://www.kued.org>

Technical Facilities: Channel No. 7 (174-180 MHz). Authorized power: 155-kw visual, 24.8-kw aural. Antenna: 3000-ft. above av. terrain, 204-ft. above ground, 8635-ft. above sea level.

Transmitter: Mount Vision, Oquirrh Mountains, 17-mi. SSW of Salt Lake City.

Digital Facilities: Channel No. 42 (638-644 MHz). Power: 239-kw max. visual. Antenna: 4153-ft. above av. terrain, 287-ft. above ground, 9322-ft. above sea level.

FCC Digital File Number: BPEDT-19991223ABV. Granted: July 13, 2000.

Note: Latitude and longitude coordinates shown are based on the North American Datum of 1927 (NAD 27) as currently required by the Mass Media Bureau of the FCC.

Multichannel TV Sound: Stereo and separate audio program.

Satellite Earth Station: Scientific-Atlanta, 10-meter; M/A-Com, Standard Components receivers.

FM Affiliate: KUER, 38-kw, 90.1 MHz (No. 211), 2929-ft.

News Service: NPR.

Ownership: U. of Utah.

Began Operation: January 20, 1958.

Represented (legal): Wood & Brinton.

Personnel:

Fred C. Esplin, General Manager.

Larry S. Smith, Business Manager.

Scott Chaffin, Broadcasting Director.

Phil Titus, Engineering Director.

Paige Meriwether, Development Director.

Mary Dickson, Promotion Director.

Paul Millington, Media Solutions.

Vermont

WETK
Burlington
Ch. 33

Licensee: Vermont Public Television, 88 Ethan Allen Ave., Colchester, VT 05446.

Studio: 88 Ethan Allen Ave., Colchester, VT 05446.

Phone: 802-655-4800.

Web Site: <http://www.vpt.org>

Technical Facilities: Channel No. 33 (584-590 MHz). Authorized power: 1337-kw max. visual, 133.7-kw aural. Antenna: 2674-ft. above av. terrain, 66-ft. above ground, 4065-ft. above sea level.

Transmitter: Summit of Mount Mansfield, Stowe.

Digital Facilities: Channel No. 32 (578-584 MHz). Power: 200-kw max. visual. Antenna: 2711-ft. above av. terrain, 94-ft. above ground.

FCC Digital File Number: BPEDT-20000427ACS.

Note: Latitude and longitude coordinates shown are based on the North American Datum of 1927 (NAD 27) as currently required by the Mass Media Bureau of the FCC.

Multichannel TV Sound: Stereo only.

Satellite Earth Station: Collins, 10-meter; Standard Communications receivers.

Ownership: Vermont ETV Inc.

Began Operation: October 16, 1967.

Represented (legal): Covington & Burling.

Represented (engineering): Cohen, Dippell & Everist PC.

Personnel:

John E. King, President.

Wayne S. Rosberg, Vice President, Engineering.

Kelly Luoma, Vice President, Programming.

Lee Ann Lee, Vice President, Marketing & Development.

Don Harvey, Vice President, Production.

Ronald A. Whitcomb, Chief Engineer.

Ann Curran, Manager, Marketing & Communications.

WVER
Rutland
Ch. 28

Licensee: Vermont Public Television, 88 Ethan Allen Ave., Colchester, VT 05446.

Studio: See WETK, Burlington.

Phone: 802-655-4800.

Web Site: <http://www.vpt.org>

Technical Facilities: Channel No. 28 (554-560 MHz). Authorized power: 247-kw max. visual, 24.7-kw max. aural. Antenna: 1402-ft. above av. terrain, 274-ft. above ground, 2250-ft. above sea level.

Transmitter: Summit of Grandpa's Knob, 7-mi. NW of Rutland.

FCC Proposed Digital Channel Number: Ch. 56.

Note: Latitude and longitude coordinates shown are based on the North American Datum of 1927 (NAD 27) as currently required by the Mass Media Bureau of the FCC.

Multichannel TV Sound: Stereo only.

Ownership: Vermont ETV Inc.

Began Operation: March 18, 1968.

Personnel: See WETK, Burlington.

WVTB
St. Johnsbury
Ch. 20

Licensee: Vermont Public Television, 88 Ethan Allen Ave., Colchester, VT 05446.

Studio: See WETK, Burlington.

Phone: 802-655-4802.

Web Site: <http://www.vpt.org>

Technical Facilities: Channel No. 20 (506-512 MHz). Authorized power: 589-kw max. visual, 7.76-kw aural. Antenna: 1942-ft. above av. terrain, 702-ft. above ground, 3356-ft. above sea level.

Transmitter: Burke Mountain, 2.8-mi. E of East Burke.

Digital Facilities: Channel No. 18 (494-500 MHz). Power: 200-kw max. visual. Antenna: 1944-ft. above av. terrain, 101-ft. above ground.

FCC Digital File Number: BPEDT-20000538ACK (pending).

Note: Latitude and longitude coordinates shown are based on the North American Datum of 1927 (NAD 27) as currently required by the Mass Media Bureau of the FCC.

Multichannel TV Sound: Stereo only.

Ownership: Vermont ETV Inc.

Began Operation: February 26, 1968.

Personnel: See WETK, Burlington.

WVTA Windsor Ch. 41

Licensee: Vermont Public Television, 88 Ethan Allen Ave., Colchester, VT 05446.

Studio: See WETK, Burlington.

Phone: 802-655-4800.

Web Site: <http://www.vpt.org>

Technical Facilities: Channel No. 41 (632-638 MHz). Authorized power: 1053-kw max. visual, 105.3-kw aural. Antenna: 2245-ft. above av. terrain, 394-ft. above ground, 3254-ft. above sea level.

Transmitter: Mount Ascutney, Windsor County.

Digital Facilities: Channel No. 24 (530-536 MHz). Power: 30-kw max. visual. Antenna: 2274-ft. above av. terrain, 401-ft. above ground, 3261-ft. above sea level.

Transmitter: Mount Ascutney.

FCC Digital File Number: BPEDT-990413KE. Granted: February 11, 2000.

Note: Latitude and longitude coordinates shown are based on the North American Datum of 1927 (NAD 27) as currently required by the Mass Media Bureau of the FCC.

Multichannel TV Sound: Stereo and separate audio program.

Ownership: Vermont ETV Inc.

Began Operation: March 18, 1968.

Personnel: See WETK, Burlington.

Virginia

WHTJ Charlottesville Ch. 41

(Satellite of WCVE-TV Richmond, VA)

Licensee: Central Virginia Educational Telecommunications Corp., 23 Sesame St., Richmond, VA 23235-0026.

Studio: See WCVE-TV, Richmond

Phone: 804-320-1301. Fax: 804-320-8729.

Web Site: <http://www.wcve.org>

Technical Facilities: Channel No. 41 (632-638 MHz). Authorized power: 251-kw max. visual, 12.5-kw aural. Antenna: 1156-ft. above av. terrain, 278-ft. above ground, 1697-ft. above sea level.

Transmitter: 3-mi. S of Charlottesville on Carter Mountain.

Digital Facilities: Channel No. 46 (662-668 MHz). Power: 340-kw max. visual. Antenna: 1088-ft. above av. terrain, 236-ft. above ground.

FCC Digital File Number: BPEDT-20000501AHA (pending).

Note: Latitude and longitude coordinates shown are based on the North American Datum of 1927 (NAD 27) as currently required by the Mass Media Bureau of the FCC.

Ownership: Central Virginia Educational Telecommunications Corp. A. Prescott Rowe, Chmn.; Richard J. Bodorff, Vice Chmn; Guy T. Tripp III, Secy.

Began Operation: May 19, 1989.

Represented (legal): Wiley, Rein & Fielding.

Represented (engineering): Cohen, Dippell & Everist PC.

Personnel: See WCVE-TV, Richmond.

WNVC Fairfax Ch. 56

Licensee: Central Virginia Educational Telecommunications Corp., 23 Sesame St., Richmond, VA 23235.

Studio: 8101A Lee Hwy., Falls Church, VA 22042.

Phone: 703-698-9682. Fax: 703-849-9796.

E-mail: prdir@wnvc.com

Web Site: <http://www.wnvc.com>

Technical Facilities: Channel No. 56 (722-728 MHz). Authorized power: 1230-kw max. & 741-kw horizontal visual, 126-kw max. & 74.1-kw horizontal aural. Antenna: 732-ft. above av. terrain, 689-ft. above ground, 1049-ft. above sea level.

Transmitter: Intersection of U.S. 29-211 & I-495, near Merrifield.

Digital Facilities: Channel No. 57 (728-734 MHz). Power: 7.3-kw max. visual. Antenna: 570-ft. above av. terrain, 500-ft. above ground.

FCC Digital File Number: BPEDT-20000501AHE (pending).

Note: Latitude and longitude coordinates shown are based on the North American Datum of 1927 (NAD 27) as currently required by the Mass Media Bureau of the FCC.

Satellite Earth Stations: Collins, 10-meter C-band; Drake, 2.8-meter C-band; Houston Tracker, 3-meter Ku & C-band; Scientific-Atlanta, 4.6-meter C-band.



Ownership: Central Virginia Educational Telecommunications Corp.

Began Operation: June 1, 1983.

Represented (legal): Wiley, Rein & Fielding.

Represented (engineering): Edward F. Lorentz & Associates.

Personnel:

Frederick Thomas, General Manager.

Dave Powell, Engineering Director.

Jennifer Brawner, Program Director.

Nancy Sherwood, Communications Director.

Judy La Greca, Marketing Director.

Maria Budwar, Traffic Manager.

WVPT Front Royal Ch. 42

Licensee: Shenandoah Valley Educational TV Corp., 298 Port Republic Rd., Harrisonburg, VA 22801-3052.

Studio: 298 Port Republic Rd., Harrisonburg, VA 22801-3052.

Phone: 540-434-5391. Fax: 540-434-7481.

Web Site: <http://www.wvpt.net>

Technical Facilities: Channel No. 42 (638-644 MHz). Authorized power: 142-kw max. visual, 14.2-kw aural. Antenna: 1305-ft. above av. terrain, 101-ft. above ground, 2191-ft. above sea level.

Transmitter: 2.4-mi SE of Strasburg.

Digital Facilities: Channel No. 21 (512-518 MHz). Power: 50-kw max. visual. Antenna: 1312-ft. above av. terrain, 85-ft. above ground, 2195-ft. above sea level.

Transmitter: 2.5-mi. SE of Strasburg.

FCC Digital File Number: BPEDT-20000418AAM (pending).

Note: Latitude and longitude coordinates shown are based on the North American Datum of 1927 (NAD 27) as currently required by the Mass Media Bureau of the FCC.

Ownership: Shenandoah Valley Educational TV Corp.

Began Operation: August 22, 1996.

Represented (legal): Covington & Burling.

Represented (engineering): Doug Vernier, V-Tech.

Personnel:

Moss Bresnahan, General Manager.

Tony Mancari, Engineering Director.

Wanda Swecker, Program Director.

Mary Ansell, Business Manager.

John Hodges, Production Manager.

WNVT Goldvein Ch. 53

Licensee: Central Virginia Educational Telecommunications Corp., 23 Sesame St., Richmond, VA 23235.

Studio: 8101A Lee Hwy., Falls Church, VA 22042.

Phone: 703-698-9682. Fax: 703-849-9796.

Technical Facilities: Channel No. 53 (704-710 MHz). Authorized power: 2290-kw max. & 1440-kw horizontal visual, 229-kw max. & 144-kw horizontal aural. Antenna: 753-ft. above av. terrain, 619-ft. above ground, 1018-ft. above sea level.

Transmitter: 15100 Joplin Rd., Independence Hill.

Digital Facilities: Channel No. 30 (566-572 MHz). Power: 160-kw max. visual. Antenna: 751-ft. above av. terrain, 617-ft. above ground.

FCC Digital File Number: BPEDT-20000501AHD (pending).

Note: Latitude and longitude coordinates shown are based on the North American Datum of 1927 (NAD 27) as currently required by the Mass Media Bureau of the FCC.

Satellite Earth Station: Collins, 10-meter; Collins receivers.

Ownership: Central Virginia Educational Telecommunications Corp.

Began Operation: March 1, 1972.

Personnel:

Frederick Thomas, General Manager.

Dave Powell, Engineering Director.

David Hurd, Chief Engineer.

Mary Soeh, Educational Services Director.

WHRO-TV Hampton-Norfolk Ch. 15

Licensee: Hampton Roads Educational Telecommunications Association Inc., 5200 Hampton Blvd., Norfolk, VA 23508.

Phone: 757-889-9400. Fax: 804-489-0007.

Virginia—Public/ETV Stations

E-mail: info@whro-pbs

Web Site: <http://www.whro-pbs.org>

Technical Facilities: Channel No. 15 (476-482 MHz). Authorized power: 2630-kw max. visual, 263.8-kw max. aural. Antenna: 1006-ft. above av. terrain, 1028-ft. above ground, 1006-ft. above sea level.

Transmitter: Hwy. 337, 1-mi. S of Driver.

Digital Facilities: Channel No. 16 (482-488 MHz). Power: 200-kw max. visual. Antenna: 1237-ft. above av. terrain, 1224-ft. above ground, 1247-ft. above sea level.

Transmitter: 3702-B Nansemond Pkwy., State Rte. 337, 1-mi. S of Driver.

FCC Digital File Number: BPEDT-981104KF. Granted: June 11, 1999.

Note: Latitude and longitude coordinates shown are based on the North American Datum of 1927 (NAD 27) as currently required by the Mass Media Bureau of the FCC.

Multichannel TV Sound: Stereo and separate audio program.

Satellite Earth Stations: Transmit/receive Andrew, 10-meter; Comtech, 3.5-meter; DX Antenna, Scientific-Atlanta, Standard Communications receivers.

FM Affiliate: WHRV-FM, 23-kw, 89.5 MHz (No. 208), 730-ft.

News Service: AP.

Ownership: Hampton Roads Educational Telecommunications Association Inc. John Fahey, Chmn.

Began Operation: October 2, 1961.

Represented (legal): Cohn & Marks.

Personnel:

John R. Morison, President & General Manager.

Kenneth B. Krall, Executive Vice President & Chief Operating Officer.

Susan Coe, Senior Vice President, Development & Marketing.

Lawrence E. Crum, Senior Vice President, Learning Services.

Keith Massie, Senior Vice President, Operations.

Raymond Jones, Vice President, Public Radio Services.

Mary Pruess, Vice President, Public Television Services.

Sheila Wisherd, Vice President, Telecommunications Services.

Brian Callahan, Vice President, Computer and Online Services.

Bonnie Rennick, Business Manager.

Bob Boone, Chief Engineer, Television.

Herman Wood, Chief Engineer, Radio.

Nancy Perry, Marketing & Audience Services Director.

Donna Hudgins, Public & Governmental Relations Director.

WMSY-TV

Marion
Ch. 52

Licensee: Blue Ridge Public Television Inc., Box 13246, Roanoke, VA 24032.

Studio: See WBRA-TV, Roanoke.

Mailing Address: Box 13246, Roanoke, VA 24032.

Phones: 540-344-0991; 888-332-7788. Fax: 540-344-2148.

E-mail: brptv@wbra.pbs.org

Web Site: <http://www.wbra.org>

Technical Facilities: Channel No. 52 (698-704 MHz). Authorized power: 691-kw max. & 372-kw horizontal visual, 173-kw max. & 56.2-kw horizontal aural. Antenna: 1460-ft. above av. terrain, 350-ft. above ground, 3910-ft. above sea level.

Transmitter: Walker Mountain, W of B.F. Buchanan Hwy., 4-mi. N of Marion.

Digital Facilities: Channel No. 42 (638-644 MHz). Power: 100-kw max. visual. Antenna: 1470-ft. above av. terrain, 217-ft. above ground, 3894-ft. above sea level.

Transmitter: Walker Mountain.

FCC Digital File Number: BPEDT-990527KG (pending).

Note: Latitude and longitude coordinates shown are based on the North American Datum of 1927 (NAD 27) as currently required by the Mass Media Bureau of the FCC.

Ownership: Blue Ridge Public Television Inc.

Began Operation: August 1, 1981.

Represented (legal): Cohn & Marks.

Represented (engineering): du Treil, Lundin & Rackley Inc.

Personnel: See WBRA-TV, Roanoke.

WSBN-TV

Norton
Ch. 47

Licensee: Blue Ridge Public Television Inc., Box 13246, Roanoke, VA 24032.

Studio: See WBRA-TV, Roanoke.

Mailing Address: Box 13246, Roanoke, VA 24032.

Phones: 540-344-0991; 888-332-7788. Fax: 540-044-2148.

E-mail: brptv@wbra.pbs.org

Web Site: <http://www.wbra.org>

Technical Facilities: Channel No. 47 (668-674 MHz). Authorized power: 691-kw max. & 245-kw horizontal visual, 173-kw max. & 37.1-kw horizontal aural. Antenna: 1940-ft. above av. terrain, 240-ft. above ground, 4400-ft. above sea level.

Transmitter: High Knob, Norton.

Digital Facilities: Channel No. 32 (578-584 MHz). Power: 100-kw max. visual. Antenna:

1939-ft. above av. terrain, 217-ft. above ground, 4377-ft. above sea level.

Transmitter: Stone Mountain.

FCC Digital File Number: BPEDT-990527KF (pending).

Note: Latitude and longitude coordinates shown are based on the North American Datum of 1927 (NAD 27) as currently required by the Mass Media Bureau of the FCC.

Ownership: Blue Ridge Public Television Inc.

Began Operation: March 30, 1971.

Represented (legal): Cohn & Marks.

Personnel: See WBRA-TV, Roanoke.

WCVE-TV

Richmond
Ch. 23

(Operates satellite WHTJ, Charlottesville, VA)

Licensee: Central Virginia Educational Telecommunications Corp., 23 Sesame St., Richmond, VA 23235.

Studio: 23 Sesame St., Richmond, VA 23235.

Phone: 804-320-1301. Fax: 804-320-8729.

Web Site: <http://www.wcve.org>

Technical Facilities: Channel No. 23 (524-530 MHz). Authorized power: 2980-kw max. & 1350-kw horizontal visual, 204-kw horizontal aural. Antenna: 1073-ft. above av. terrain, 932-ft. above ground, 1289-ft. above sea level.

Transmitter: 23 Sesame St., Midlothian District, Chesterfield County.

FCC Proposed Digital Channel Number: Ch. 24.

Note: Latitude and longitude coordinates shown are based on the North American Datum of 1927 (NAD 27) as currently required by the Mass Media Bureau of the FCC.

Multichannel TV Sound: Stereo only.

Satellite Earth Stations: Transmit/receive Encom, 9.5-meter C-band; Andrew, 10-meter C-band; Harris, 3-meter C-band; Standard Communications receivers.

Ownership: Central Virginia Educational Telecommunications Corp. A. Prescott Rowe, Chmn.

Began Operation: September 10, 1964.

Represented (legal): Wiley, Rein & Fielding.

Represented (engineering): Cohen, Dippell & Everist PC.

Personnel:

Charles W. Sydnor Jr., President & Chief Executive Officer.

J. Westwood Smithers Jr., Executive Vice President & General Manager.

Iris Beverly, Instructional Television Director.

Sarah Bartenstein, Public Information Officer.

Mark Spiller, Broadcast Operations Director & Maintenance Engineer.

David M. DeBarger, Production Director.

WCWV

Richmond
Ch. 57

Licensee: Central Virginia Educational Telecommunications Corp., 23 Sesame St., Richmond, VA 23235.

Studio: See WCVE-TV, Richmond

Phone: 804-320-1301. Fax: 804-320-8729.

Web Site: <http://www.wcve.org>

Technical Facilities: Channel No. 57 (728-734 MHz). Authorized power: 1020-kw max. & 457-kw horizontal visual, 91.2-kw horizontal aural. Antenna: 880-ft. above av. terrain, 999-ft. above ground, 1356-ft. above sea level.

Transmitter: Approx. 100-ft. E of 23 Sesame St., Richmond.

Digital Facilities: Channel No. 44 (650-656 MHz). Power: 300-kw max. visual. Antenna: 1079-ft. above av. terrain, 939-ft. above ground.

FCC Digital File Number: BPEDT-20000501AGE (pending).

Note: Latitude and longitude coordinates shown are based on the North American Datum of 1927 (NAD 27) as currently required by the Mass Media Bureau of the FCC.

Ownership: Central Virginia Educational Telecommunications Corp. (Group Owner).

Began Operation: December 24, 1966.

Personnel: See WCVE-TV, Richmond.

WBRA-TV

Roanoke
Ch. 15

Licensee: Blue Ridge Public Television Inc., Box 13246, Roanoke, VA 24032.

Studio: 1215 McNeil Dr. SW, Roanoke, VA 24015.

Phones: 540-344-0991; 888-332-7788. Fax: 540-344-2148.

E-mail: brptv@wbra.pbs.org

Web Site: <http://www.wbra.org>

Technical Facilities: Channel No. 15 (476-482 MHz). Authorized power: 1820-kw visual, 180-kw aural. Antenna: 2080-ft. above av. terrain, 233-ft. above ground, 3973-ft. above sea level.

Transmitter: Poor Mountain, 0.7-mi. W of intersection of Rtes. 916 & 612.

Digital Facilities: Channel No. 3 (60-66 MHz). Power: 7.25-kw visual. Antenna: 2057-ft. above av. terrain, 210-ft. above ground, 3950-ft. above sea level.

Transmitter: 8149 Honeysuckle Lane.

FCC Digital File Number: BPEDT-990527KE (pending).

Note: Latitude and longitude coordinates shown are based on the North American Datum of 1927 (NAD 27) as currently required by the Mass Media Bureau of the FCC.

Multichannel TV Sound: Stereo and separate audio program.

Satellite Earth Stations: Andrew, 10-meter Ku & C-band; Harris, 3.5-meter Ku & C-band; Scientific-Atlanta, 3-meter Ku & C-band; Collins, DX Engineering, Scientific-Atlanta receivers.

Ownership: Blue Ridge Public Television Inc. Don Piedmont, Chmn.; E.V. Rexrode Jr., Sec.-Treas.

Began Operation: August 1, 1967.

Represented (legal): Cohn & Marks.

Represented (engineering): du Treil, Lundin & Rackley Inc.

Personnel:

Larry A. Dyer, President & General Manager.

Jon Boettcher, Vice President, Programming.

Barbara Landon, Vice President, Development.

Ronald B. Smith, Vice President, Engineering.

Margaret Crouse, Public Relations Manager.

Sherry Spradlin, Traffic Continuity & Promotion Director.

**WVPT
Staunton
Ch. 51**

Licensee: Shenandoah Valley Educational TV, 298 Port Republic Rd., Harrisonburg, VA 22801-3052.

Studio: 298 Port Republic Rd., Harrisonburg, VA 22801-3052.

Phone: 703-434-5391.

Web Site: <http://www.wvpt.net>

Technical Facilities: Channel No. 51 (692-698 MHz). Authorized power: 525-kw max. & 89.1-kw horizontal visual, 67.6-kw max. & 13.5-kw horizontal aural. Antenna: 2230-ft. above av. terrain, 46-ft. above ground, 4382-ft. above sea level.

Transmitter: Elliott Knob.

Digital Facilities: Channel No. 11 (198-204 MHz). Power: 3.2-kw visual. Antenna: 2231-ft. above av. terrain, 33-ft. above ground, 4373-ft. above sea level.

FCC Digital File Number: BPEDT-20000309AAP. Granted: June 29, 2000.

Note: Latitude and longitude coordinates shown are based on the North American Datum of 1927 (NAD 27) as currently required by the Mass Media Bureau of the FCC.

Multichannel TV Sound: Stereo and separate audio program.

Satellite Earth Stations: Comtech, 3.8-meter Ku & C-band; Vertex, 6.1-meter Ku-band; General Instrument, Standard Communications receivers.

Ownership: Shenandoah Valley Educational TV Corp.

Began Operation: September 9, 1968.

Represented (legal): Covington & Burling.

Represented (engineering): V-Tech.

Personnel:

Moss Bresnahan, General Manager.

Tony Mancari, Engineering Director.

Wanda Z. Swecker, Programming Director.

John Hodges, Production Manager.

Mary Ansell, Business Manager.

Washington

**KCKA
Centralia
Ch. 15**

Licensee: Bates Technical College, 1101 S. Yakima Ave., Tacoma, WA 98405.

Phone: 206-596-1528. Fax: 206-596-1643.

Technical Facilities: Channel No. 15 (476-482 MHz). Authorized power: 537-kw visual, 64.6-kw aural. Antenna: 1140-ft. above av. terrain, 234-ft. above ground, 1681-ft. above sea level.

Transmitter: Crego Hill, 12-mi. SW of Centralia.

FCC Proposed Digital Channel Number: Ch. 19.

Note: Latitude and longitude coordinates shown are based on the North American Datum of 1927 (NAD 27) as currently required by the Mass Media Bureau of the FCC.

Multichannel TV Sound: Stereo only.

Ownership: Bates Technical College.

Began Operation: October 2, 1982.

Represented (legal): Cohn & Marks.

Represented (engineering): Kenneth Williams Jr.

Personnel:

Debbie Emond, General Manager.

Paul Jackson, Programming & Fundraising Director.

Sandy Smithingell, Information Technician.

Adrienne Loska, Production Assistant.

Vicki Carlson, Financial Specialist.

Dawn Sciglibaglio, Traffic.

Jack Hegseth, Maintenance Technician.

**KWSU-TV
Pullman
Ch. 10**

Licensee: Washington State U., Murrow Communications Center, Pullman, WA 99164-2530.

Studio: Washington State U., Murrow Communications Center, Pullman, WA 99164-2530.

Phone: 509-335-6588. Fax: 509-335-3772.

E-mail: nwptv@wsu.edu

Technical Facilities: Channel No. 10 (192-198 MHz). Authorized power: 117-kw visual, 11.7-kw aural. Antenna: 1350-ft. above av. terrain, 300-ft. above ground, 3900-ft. above sea level.

Transmitter: Karniak Butte, 4-mi. SW of Pullman, 9-mi. N of Pullman.

Digital Facilities: Channel No. 17 (488-494 MHz). Power: 189-kw max. visual. Antenna: 1224-ft. above av. terrain, 210-ft. above ground, 3776-ft. above sea level.

Transmitter: 9-mi. N of Pullman, adjacent to Karniak Butte County Park.

FCC Digital File Number: BPEDT-20000417ABN (pending).

Note: Latitude and longitude coordinates shown are based on the North American Datum of 1927 (NAD 27) as currently required by the Mass Media Bureau of the FCC.

Satellite Earth Station: Collins, 10-meter; Collins receivers.

AM Affiliate: KWSU, 5-kw, 1250 kHz.

FM Affiliate: KRFA-FM, 14.5-kw, 91.7 MHz.

Ownership: Washington State U. Kenneth Alhadef, Pres., Board of Regents.

Began Operation: September 24, 1962.

Represented (legal): Dow, Lohnes & Albertson PLLC.

Personnel:

Dennis Haarsager, Associate Vice President & General Manager.

Karen Olstad, Assistant General Manager & Chief Financial Officer.

Ralph Hegan, Assistant General Manager, Engineering Services.

Warren Wright, Television Station Manager.

Marvin Marcelo, Operations Manager.

Bob Curry, On-Air Promotion Manager.

John Hedrick, Traffic Manager.

Lucy Lugnbill, Producer.

Sarah McDaniel, Membership Manager.

**KTNW
Richland
Ch. 31**

Licensee: Washington State U., Murrow Communications Center, Pullman, WA 99164-2530.

Studio: 2710 University Dr., Richland, WA 99352-1671.

Mailing Address: Murrow Communications Center, Washington State U., Pullman, WA 99164-2530.

Phone: 509-335-6588. Fax: 509-335-3772.

E-mail: nwptv@wsu.edu

Technical Facilities: Channel No. 31 (572-578 MHz). Authorized power: 70.5-kw max. & 21.19-kw horizontal visual, 5.72-kw max. & 2.12-kw horizontal aural. Antenna: 1214-ft. above av. terrain, 56-ft. above ground, 2247-ft. above sea level.

Transmitter: Jump Off Joe Butte, 8-mi. S of Kennewick.

Digital Facilities: Channel No. 38 (614-620 MHz). Power: 47.6-kw max. visual. Antenna: 1184-ft. above av. terrain, 33-ft. above ground, 2215-ft. above sea level.

Transmitter: Jump Off Joe Butte, 8-mi. S of Kennewick.

FCC Digital File Number: BPEDT-20000414AAT (pending).

Note: Latitude and longitude coordinates shown are based on the North American Datum of 1927 (NAD 27) as currently required by the Mass Media Bureau of the FCC.

FM Affiliate: KFAE-FM, 100-kw, 89.1 MHz.

Ownership: Washington State U. See KWSU-TV, Pullman.

Began Operation: October 18, 1987.

Represented (legal): Dow, Lohnes & Albertson PLLC.

Personnel: See KWSU-TV, Pullman.

**KCTS-TV
Seattle
Ch. 9**

Licensee: KCTS Television, 401 Mercer St. Seattle, WA 98109.

Studio: 401 Mercer St., Seattle, WA 98109.

Phone: 206-728-6463. Fax: 206-443-6691.

E-mail: viewer@kcts.org

Web Site: <http://www.kcts.org/>

Technical Facilities: Channel No. 9 (186-192 MHz). Authorized power: 316-kw visual, 51-kw aural. Antenna: 817-ft. above av. terrain, 525-ft. above ground, 935-ft. above sea level.

Transmitter: 1611 18th Ave.

Digital Facilities: Channel No. 41 (632-638 MHz). Power: 427-kw max. visual. Antenna: 863-ft. above av. terrain, 571-ft. above ground, 981-ft. above sea level.

Transmitter: 18th & E. Madison St.

FCC Digital File Number: BPEDT-980220KE. Granted: May 29, 1998.

Note: Latitude and longitude coordinates shown are based on the North American Datum of 1927 (NAD 27) as currently required by the Mass Media Bureau of the FCC.

Multichannel TV Sound: Stereo and separate audio program.

Satellite Earth Stations: Andrew, 10-meter C-band; Vertex, 4.5-meter Ku-band; Collins, Scientific-Atlanta receivers.

Washington—Public/ETV Stations

Ownership: KCTS Television. Doug Beighle, Chmn.; Nancy Evans, Vice Chmn.; Jean Gardner, Secy.; James Costello, Treas.

Began Operation: December 7, 1954.

Represented (legal): Dow, Lohnes & Albertson PLLC.

Represented (engineering): Cohen, Dippell & Everist PC.

Personnel:

Burnill F. Clark, President & Chief Executive Officer.

Walter Parsons, Chief Operating Officer.

Christina Harrison, Local Sales Manager.

Cliff Anderson, Engineering Director.

Enrique Cerna, News Director.

Jane Sheridan, Program Director.

David Rabinovith, Vice President, Production.

Gayle McIntosh, Communications Manager.

Gary Gibson, Vice President, Production.

Jackie Boettcher, Chief Financial Officer.

Louis Broome, Creative Services Director.

KSPS-TV Spokane Ch. 7

Licensee: Spokane School District No. 81, N. 200 Bernard St., Spokane, WA 99201.

Studio: 3911 S. Regal St., Spokane, WA 99223.

Phone: 509-354-7800. **Fax:** 509-354-7757.

E-mail: ckstler@ksps.org

Web Site: <http://www.ksps.org>

Technical Facilities: Channel No. 7 (174-180 MHz). Authorized power: 316-kw visual, 63.2-kw aural. Antenna: 1830-ft. above av. terrain, 595-ft. above ground, 4225-ft. above sea level.

Transmitter: South end of Krell Hill.

FCC Proposed Digital Channel Number: Ch. 39.

Note: Latitude and longitude coordinates shown are based on the North American Datum of 1927 (NAD 27) as currently required by the Mass Media Bureau of the FCC.

Multichannel TV Sound: Stereo only.

Satellite Earth Stations: Andrew, 10-meter Ku-band; Vertex, 4.5-meter Ku-band; Standard Communications receivers.

Ownership: Spokane School District No. 81.

Began Operation: April 24, 1967.

Represented (legal): Garvey, Schubert & Barer.

Personnel:

Claude L. Kistler, General Manager.

William R. Stanley, Station Manager & Program Director.

Ron Valley, Chief Engineer.

Patty Starkey, Development Director.

Jim Zimmer, Production Manager.

KBTC-TV Tacoma Ch. 28

Licensee: Bates Technical College, 1101 S. Yakima Ave., Tacoma, WA 98405.

Studio: 1101 S. Yakima Ave., Tacoma, WA 98405.

Phone: 206-596-1528. **Fax:** 206-596-1643.

Technical Facilities: Channel No. 28 (554-560 MHz). Authorized power: 679-kw visual, 113.18-kw aural. Antenna: 760-ft. above av. terrain, 504-ft. above ground, 900-ft. above sea level.

Transmitter: 5544 N. 35th St., Tacoma.

Digital Facilities: Channel No. 27 (548-554 MHz). Power: 47.2-kw max. visual. Antenna: 735-ft. above av. terrain, 449-ft. above ground, 886-ft. above sea level.

FCC Digital File Number: BPEDT-19991228ABC. Granted: August 8, 2000.

Note: Latitude and longitude coordinates shown are based on the North American Datum of 1927 (NAD 27) as currently required by the Mass Media Bureau of the FCC.

Multichannel TV Sound: Stereo only.

Satellite Earth Stations: Andrew, 4.6-meter C-band; RF Systems, 3.1-meter Ku-band; Vertex, Ku-band; General Instrument, Standard Communications receivers.

FM Affiliate: KBTC-FM, 7.93-kw, 91.7 MHz (No. 219), 553-ft.

Ownership: Bates Technical College.

Began Operation: September 25, 1961. Originally operated on Ch. 62. Switched to Ch. 28 September 1982.

Represented (legal): Akin, Gump, Strauss, Hauer & Feld LLP.

Represented (engineering): Kenneth Williams Jr.

Personnel:

Debbie Emond, General Manager.

Paul Jackson, Programming & Fundraising Director.

Sandy Smithingell, Information Technician.

Dawn Sciglioglio, Traffic.

Vicki Carlson, Financial Specialist.

Jack Hegseth, Maintenance Technician.

Adrienne Loska, Production Assistant.

KYVE-TV Yakima Ch. 47

Licensee: KCTS Television, 401 Mercer St., Seattle, WA 98109.

Studio: 1105 S. 15th Ave., Yakima, WA 98902-5399.

Phone: 509-452-4700. **Fax:** 509-452-4704.

E-mail: kyve@woifenet.com

Technical Facilities: Channel No. 47 (668-674 MHz). Authorized power: 550-kw visual, 55-kw aural. Antenna: 920-ft. above av. terrain, 137-ft. above ground, 2109-ft. above sea level.

Transmitter: Ahtanum Ridge Rd., 2-mi. SW of Union Gap.

Digital Facilities: Channel No. 21 (512-518 MHz). Power: 50-kw max. visual. Antenna: 919-ft. above av. terrain, 120-ft. above ground.

Transmitter: Ahtanum Ridge Rd., 2-mi. SW of Union Gap.

FCC Digital File Number: BPEDT-20000211AAH (pending).

Note: Latitude and longitude coordinates shown are based on the North American Datum of 1927 (NAD 27) as currently required by the Mass Media Bureau of the FCC.

Satellite Earth Station: Collins, 10-meter; Collins receivers.

Ownership: KCTS Television.

Began Operation: November 1, 1962.

Personnel:

Marilee Sinclair, Business Manager.

Barbara Greco, Promotion Director.

Rod Venable, Chief Engineer.

Ray Martin, Production Manager.

Rick Spencer, Production Assistant/Producer.

Alan Webster, Assistant Maintenance Engineer.

Clint Dennis, Marketing Director.

Marci Capps, Auction Manager.

Brenda Setterlund, Traffic.

West Virginia

WSWP-TV Grandview Ch. 9

Licensee: West Virginia Educational Broadcasting Authority, 600 Capitol St., Charleston, WV 25301.

Studio: Airport Rd., Beckley, WV 25802-2831.

Mailing Address: Box AH, Beckley, WV 25802-2831.

Phone: 304-255-1501. **Fax:** 304-252-9797.

Technical Facilities: Channel No. 9 (186-192 MHz). Authorized power: 316-kw visual, 63.2-kw aural. Antenna: 1000-ft. above av. terrain, 488-ft. above ground, 3448-ft. above sea level.

Transmitter: Mann Mountain, approx. 1.1-mi. W of Layland.

Digital Facilities: Channel No. 53 (704-710 MHz). Power: 433-kw max. visual. Antenna: 928-ft. above av. terrain, 3280-ft. above ground, 3287-ft. above sea level.

Transmitter: 1.1-air miles W of Layland on State Rte. 41/12.

FCC Digital File Number: BPEDT-20000331ABC (pending).

Note: Latitude and longitude coordinates shown are based on the North American Datum of 1927 (NAD 27) as currently required by the Mass Media Bureau of the FCC.

Multichannel TV Sound: Stereo and separate audio program.

Satellite Earth Stations: Andrew, 10-meter C-band; Microdyne, 5-meter C-band; Miralite, 3.7-meter Ku & C-band; Vertex, 6.1-meter Ku-band; Standard Components receivers.

Ownership: West Virginia Educational Broadcasting Authority.

Began Operation: November 1, 1970.

Represented (legal): Cohn & Marks.

Represented (engineering): Moffet, Larson & Johnson Inc.

Personnel:

Rita Ray, General Manager.

H. Leon Drye Jr., Chief Engineer.

Mike Meador, Business Manager.

Craig A. Lanham, Program Director.

Cindy Martin, Promotion Director.

Deloris Kidd, Marketing Director.

WPBY-TV Huntington Ch. 33

Licensee: West Virginia Public Broadcasting, 600 Capitol St., Charleston, WV 25301.

Studios: 1615 3rd Ave., Huntington, WV 25771-6736; 600 Capitol St., Charleston, WV 25361.

Mailing Address: 600 Capitol Street, Charleston, WV 25301.

Phone: 304-556-4900. **Fax:** 304-556-4982.

E-mail: wvpubcast.org

Web Site: <http://www.wvptv.wvnet.edu>

Technical Facilities: Channel No. 33 (584-590 MHz). Authorized power: 2090-kw max. visual. Antenna: 1243-ft. above av. terrain, 1047-ft. above ground, 1988-ft. above sea level.

Transmitter: 9183 Barkers Ridge Church Rd, Milton.

Digital Facilities: Channel No. 34 (590-596 MHz). Power: 62-kw max. visual. Antenna: 1184-ft. above av. terrain, 981-ft. above ground, 1923-ft. above sea level.

Transmitter: Barker Ridge Rd., near Milton.

FCC Digital File Number: BPCDT-20000331ABD (pending).

Note: Latitude and longitude coordinates shown are based on the North American Datum of 1927 (NAD 27) as currently required by the Mass Media Bureau of the FCC.

Satellite Earth Station: Vertex, 6.1-meter Ku-band.

Ownership: West Virginia Educational Broadcasting Authority.

Began Operation: July 14, 1969.

Represented (legal): Wilkinson Barker Knauer LLP.

Represented (engineering): Moffet, Larson & Johnson Inc. (MLJ).

Personnel:

- Bill Acker, General Manager.
- Mike Galik, Chief Engineer.
- Craig Lanham, Program Director.
- Mike Meador, Business Manager.
- Marilyn Divita, Marketing Director.
- Steve Chapman, Production Manager.

Began Operation: February 23, 1969.

Represented (legal): Wilkinson, Barker, Knauer & Quinn LLP.

Represented (engineering): Moffet, Larson & Johnson Inc.

Personnel:

- Carolyn Bailey Lewis, General Manager.
- Michael A. Galik, Engineering Director.
- Albert H. Prichard, Broadcast Services Director.
- Brian Gessner, Production Manager.
- Judith A. Parker, Educational Services Director.
- John Fekete, Graphic Design Manager.
- Tami Stalnaker, Business Manager.
- Charolette J. Bolyard, Administrative Assistant & Volunteer Coordinator.
- Danny Wilson, Engineering Maintenance Manager.
- Tom Nicholson, Production Director.

Represented (engineering): Evans Associates.

Personnel:

- Thomas L. Fletemeyer, Executive Director.
- Phil Corriveau, Deputy Director.
- Kathy Bissen, Executive Producer, News & Public Affairs.
- James Steinbach, Program Director.
- Michael Bridgeman, Promotion Director.
- John H. Ashley Jr., Educational Programming Director.
- Ted Tobie, Finance & Administration Associate Director.

Phone: 608-263-2121. **Fax:** 608-263-9763.

E-mail: comments@wpt.org

Web Site: http://www.wpt.org

Technical Facilities: Channel No. 21 (512-518 MHz). Authorized power: 1127-kw max & 339-kw horizontal visual, 150-kw max. & 67.6-kw horizontal aural. Antenna: 1486-ft. above av. terrain, 1348-ft. above ground, 2474-ft. above sea level.

Transmitter: 8621 Mineral Point Rd., Madison.

Digital Facilities: Channel No. 20 (506-512 MHz). Power: 50-kw max. visual. Antenna: 1486-ft. above av. terrain, 1348-ft. above ground, 2474-ft. above sea level.

Transmitter: 8559 Mineral Point Rd., Town of Middleton.

FCC Digital File Number: BPEDT-980904KE. Granted: October 7, 1998.

Note: Latitude and longitude coordinates shown are based on the North American Datum of 1927 (NAD 27) as currently required by the Mass Media Bureau of the FCC.

AM Affiliate: WHA, 5-kw, 970 kHz.

News Service: AP.

Ownership: Board of Regents of the University of Wisconsin System.

Began Operation: May 3, 1954.

Represented (legal): Dow, Lohnes & Albertson PLLC.

Personnel:

- Byron Knight, General Manager.
- Andy Moore, News Director.
- Ken Dixon, Engineering Director.
- James Steinbach, Program Director.
- Michael Bridgeman, Promotion Director.
- Malcolm Brett, Development Director.
- Mike Edgette, Production Manager.
- Sheryl Nelson, Business Manager.

Wisconsin

WNPB-TV
Morgantown
Ch. 24

Licensee: West Virginia Educational Broadcasting Authority, 600 Capitol St., Charleston, WV 25301.

Studio: 191 Scott Ave., Morgantown, WV 26505.

Mailing Address: Box TV-24, Morgantown, WV 26507.

Phone: 304-293-6511. **Fax:** 304-293-2642.

E-mail: wnpbcl@wvnm.wvnet.edu

Web Site: http://www.205.245.78.5/wnpb

Technical Facilities: Channel No. 24 (530-536 MHz). Authorized power: 3000-kw max. visual, 157-kw max. aural. Antenna: 1499-ft. above av. terrain, 482-ft. above ground, 3077-ft. above sea level.

Transmitter: Adjacent to Sand Springs Lookout Tower, 10-mi. NE of Morgantown.

Digital Facilities: Channel No. 33 (584-590 MHz). Power: 144-kw max. visual. Antenna: 1437-ft. above av. terrain, 407-ft. above ground, 3002-ft. above sea level.

Transmitter: Adjacent to Sandy Springs Lookout Tower, 10-mi. NE of Morgantown.

FCC Digital File Number: BPEDT-20000331AAE (pending).

Note: Latitude and longitude coordinates shown are based on the North American Datum of 1927 (NAD 27) as currently required by the Mass Media Bureau of the FCC.

Satellite Earth Stations: Andrew, 10-meter C-band; Orbitron, 5-meter Ku & C-band; Collins, Standard Communications receivers.

Ownership: West Virginia Educational Broadcasting Authority.

WPNE
Green Bay
Ch. 38

Licensee: Educational Communications Board, 3319 W. Beltline Hwy., Madison, WI 53713-4296.

Studios: 821 University Ave., Madison, WI 53703; Vilas Communications Hall, 821 University Ave., Madison, WI 53713-4296.

Mailing Address: 3319 W. Beltline Hwy., Madison, WI 53713-4296.

Phone: 608-264-9600. **Fax:** 608-264-9664.

E-mail: ecbweb@mail.state.wi.us

Web Site: http://www.ecb.org

Technical Facilities: Channel No. 38 (614-620 MHz). Authorized power: 1070-kw visual, 107-kw aural. Antenna: 1181-ft. above av. terrain, 1017-ft. above ground, 1919-ft. above sea level.

Transmitter: Scray's Hill, 3.8-mi. SE of DePere.

FCC Proposed Digital Channel Number: Ch. 42.

Note: Latitude and longitude coordinates shown are based on the North American Datum of 1927 (NAD 27) as currently required by the Mass Media Bureau of the FCC.

Satellite Earth Stations: Transmit/receive Andrew, 5-meter Ku-band; Andrew, 11-meter C-band; Collins receivers.

News Services: AP, UPI.

Ownership: Wisconsin Educational Communications Board.

Began Operation: September 11, 1972.

Represented (legal): Dow, Lohnes & Albertson PLLC.

WHLA-TV
La Crosse
Ch. 31

Licensee: Educational Communications Board, 3319 W. Beltline Hwy., Madison, WI 53713-4296.

Studio: See WPNE, Green Bay

Mailing Address: 3319 W. Beltline Hwy., Madison, WI 53713-4296.

Phone: 608-264-9600. **Fax:** 608-264-9622.

E-mail: ecbweb@mail.state.wi.us

Web Site: http://www.wecb.org

Technical Facilities: Channel No. 31 (572-578 MHz). Authorized power: 1070-kw max. & 955-kw horizontal visual, 107-kw aural. Antenna: 1138-ft. above av. terrain, 800-ft. above ground, 2021-ft. above sea level.

Transmitter: 955 Tschumper Ridge Rd., La Crescent, MN.

Digital Facilities: Channel No. 30 (566-572 MHz). Authorized Power: 200-kw max. visual. Antenna: 1152-ft. above av. terrain, 800-ft. above ground, 1152-ft. above sea level.

FCC Digital File Number: BPEDT-20000217ABK. Granted: August 10, 2000.

Note: Latitude and longitude coordinates shown are based on the North American Datum of 1927 (NAD 27) as currently required by the Mass Media Bureau of the FCC.

Ownership: Wisconsin Educational Communications Board.

Began Operation: December 3, 1973.

Represented (legal): Dow, Lohnes & Albertson PLLC.

Represented (engineering): Evans Associates.

Personnel: See WPNE, Green Bay.

WHWC-TV
Menomonie
Ch. 28

Licensee: Educational Communications Board, 3319 W. Beltline Hwy., Madison, WI 53713.

Studio: See WPNE, Green Bay.

Phone: 608-264-9600. **Fax:** 608-264-9622.

E-mail: ecbweb@mail.state.wi.us

Web Site: http://www.wecb.org

Technical Facilities: Channel No. 28 (554-560 MHz). Authorized power: 1094-kw max. & 871-kw horizontal visual, 54.5-kw aural. Antenna: 1150-ft. above av. terrain, 1200-ft. above ground, 2180-ft. above sea level.

Transmitter: NE of Wheeler.

FCC Proposed Digital Channel Number: Ch. 27.

Note: Latitude and longitude coordinates shown are based on the North American Datum of

WHA-TV
Madison
Ch. 21

Licensee: Board of Regents, U. of Wisconsin System, 1220 Linden Dr., Madison, WI 53706.

Studio: 821 University Ave., Madison, WI 53706.

Wisconsin—Public/ETV Stations

1927 (NAD 27) as currently required by the Mass Media Bureau of the FCC.

News Services: AP, UPI.

Ownership: Wisconsin Educational Communications Board.

Began Operation: November 16, 1973.

Represented (legal): Dow, Lohnes & Albertson PLLC.

Personnel: See WPNE, Green Bay.

WMVS Milwaukee Ch. 10

Licensee: Milwaukee Area District Board of Vocational, Technical & Adult Education, 1036 N. 8th St., Milwaukee, WI 53233.

Studio: 1036 N. 8th St., Milwaukee, WI 53233.

Phone: 414-271-1036. **Fax:** 414-225-1895.

E-mail: whitec@milwaukee.tec.wi.us

Web Site: <http://www.mptv.org>

Technical Facilities: Channel No. 10 (192-198 MHz). Authorized power: 309-kw visual, 30.9-kw aural. Antenna: 1010-ft. above av. terrain, 1101-ft. above ground, 1732-ft. above sea level.

Transmitter: 0.5-mi. N of E. Capitol Dr. on N. Humboldt Ave. Extended.

Digital Facilities: Channel No. 8 (180-186 MHz). Power: 25-kw visual. Antenna: 1161-ft.

above av. terrain, 1191-ft. above ground, 1821-ft. above sea level.

Transmitter: 0.68-mi. N340°E of the intersection of Glendale Ave. & Woodburn St.

FCC Digital File Number: BPEDT-990429KW. Granted: June 25, 1999.

Note: Latitude and longitude coordinates shown are based on the North American Datum of 1927 (NAD 27) as currently required by the Mass Media Bureau of the FCC.

Multichannel TV Sound: Stereo and separate audio program.

Satellite Earth Station: Collins, 10-meter; Collins, Rockwell, Scientific-Atlanta, Standard Communications receivers.

Ownership: Milwaukee Area District Board of Vocational, Technical & Adult Education. Edgardo Ocasio, Chmn.; Bradford Allison, Vice Chmn.; John R. Birkholz, Pres.; Joseph Bauer, Chief Financial Officer; Bob Clarke, Treas.

Began Operation: October 28, 1957.

Represented (legal): Dow, Lohnes & Albertson PLLC.

Represented (engineering): John F.X. Browne & Associates PC.

Personnel:

William Bryce Combs, Chief Operating Officer.

David C. Felland, Engineering & Operations Director.

Tom Dvorak, Program Scheduling Manager.

David Foran, Promotion Director.

Luise Fuzy, Production Manager.

Lamont McLaughlin, Development Manager.

Joe Smith, News Director.

WMVT Milwaukee Ch. 36

Licensee: Milwaukee Area District Board of Vocational, Technical & Adult Education, 1036 N. 8th St., Milwaukee, WI 53233.

Studio: See WMVS, Milwaukee

Phone: 414-271-1036. **Fax:** 414-297-7536.

E-mail: whitec@milwaukee.tec.wi.us

Web Site: <http://www.mptv.org>

Technical Facilities: Channel No. 36 (602-608 MHz). Authorized power: 2340-kw max. & 1230-kw horizontal visual, 234-kw max. & 123-kw horizontal aural. Antenna: 890-ft. above av. terrain, 1101-ft. above ground, 1732-ft. above sea level.

Transmitter: 0.5-mi. N of E. Capitol Dr. on N. Humboldt Ave. Extended.

Digital Facilities: Channel No. 35 (596-608 MHz). Power: 400-kw max. visual. Antenna: 1158-ft. above av. terrain, 1184-ft. above ground, 1814-ft. above sea level.

Transmitter: 4350 N. Humboldt Ave.

FCC Digital File Number: BPEDT-990429KV (pending).

Note: Latitude and longitude coordinates shown are based on the North American Datum of

1927 (NAD 27) as currently required by the Mass Media Bureau of the FCC.

Multichannel TV Sound: Stereo only.

Satellite Earth Stations: Collins, 3-meter Ku-band; Collins, 5-meter Ku-band; Collins, 10-meter C-band; Collins, Standard Communications receivers.

Ownership: Milwaukee Area District Board of Vocational, Technical & Adult Education. See WMVS, Milwaukee.

Began Operation: December 20, 1962.

Represented (legal): Dow, Lohnes & Albertson PLLC.

Represented (engineering): John F.X. Browne & Associates PC.

Personnel:

Kathleen Lenhardt, Manager, Program Scheduling.

See WMVS, Milwaukee.

WLEF-TV Park Falls Ch. 36

Licensee: Educational Communications Board, 3319 W. Beltline Hwy., Madison, WI 53713-4296.

Studio: See WPNE, Green Bay.

Phone: 608-264-9600. **Fax:** 608-264-9622.

E-mail: ecbweb@mail.state.wi.us

Web Site: <http://www.wecb.org>

They're setting the rules for the Internet.

We're watching.



www.warren-news.com

Get It First Get It Right

Internet copyright and intellectual property; taxation, fraud and e-commerce regulation; privacy, pornography and the First Amendment; antitrust and domain name administration...

Like it or not, rules are being set right now involving these and dozens of other crucial Internet issues. Some may be resolved by industry self-regulation, but others are proving just too attractive for lawmakers and regulators at all levels -- federal, state, and even local.

Washington Internet Daily covers and uncovers the rulemaking process as it's happening, wherever it happens -- on Capitol Hill; at the Justice Department or in the courts; at the SEC, the Federal Communications Commission or the Federal Trade Commission.

Everywhere. Every day.

WARREN'S Washington Internet Daily

For more information or a FREE 2 week trial subscription, contact our sales department at 1-800-771-9202 or sales@warren-news.com.

Technical Facilities: Channel No. 36 (602-608 MHz). Authorized power: 1050-kw max. visual, 105-kw aural. Antenna: 1460-ft. above av. terrain, 1470-ft. above ground, 3018-ft. above sea level.

Transmitter: 8.2-mi. E of Park Falls, WI.

FCC Proposed Digital Channel Number: Ch. 47.

Note: Latitude and longitude coordinates shown are based on the North American Datum of 1927 (NAD 27) as currently required by the Mass Media Bureau of the FCC.

Ownership: Wisconsin Educational Communications Board.

Began Operation: December 5, 1977.

Represented (legal): Dow, Lohnes & Albertson PLLC.

Represented (engineering): Evans Associates.

Personnel: See WPNE, Green Bay.

WHRM-TV
Wausau
Ch. 20

Licensee: Educational Communications Board, 3319 W. Beltline Hwy., Madison, WI 53713-4296.

Studio: See WPNE, Green Bay

Phone: 608-264-9600. Fax: 608-264-9622.

E-mail: ecbweb@mail.state.wi.us

Web Site: http://www.wecb.org

Technical Facilities: Channel No. 20 (506-512 MHz). Authorized power: 1450-kw max. & 724-kw horizontal visual, 145-kw aural. Antenna: 985-ft. above av. terrain, 647-ft. above ground, 2263-ft. above sea level.

Transmitter: 4500 Park Rd., Wausau.

FCC Proposed Digital Channel Number: Ch. 24.

Note: Latitude and longitude coordinates shown are based on the North American Datum of 1927 (NAD 27) as currently required by the Mass Media Bureau of the FCC.

Ownership: Wisconsin Educational Communications Board.

Began Operation: October 25, 1975.

Represented (legal): Dow, Lohnes & Albertson PLLC.

Represented (engineering): Evans Associates.

Personnel: See WPNE, Green Bay.

Wyoming

KCWC-TV
Lander-Riverton
Ch. 4

Licensee: Central Wyoming College, 2660 Peck Ave., Riverton, WY 82501.

Studio: Central Wyoming College, Riverton, WY 82501.

Phone: 307-856-6944. Fax: 307-856-3893.

Technical Facilities: Channel No. 4 (66-72 MHz). Authorized power: 100-kw visual, 10-kw aural. Antenna: 1515-ft. above av. terrain, 287-ft. above ground, 9172-ft. above sea level.

Transmitter: 1.5-mi. due N of Hwy. 28 on Limestone Mountain, Atlantic City.

Digital Facilities: Channel No. 8 (180-186 MHz). Power: 60-kw max. visual. Antenna: 1470-ft. above av. terrain, 243-ft. above ground, 9173-ft. above sea level.

Transmitter: Limestone Mountain, 1.5-mi. N of Hwy. 28.

FCC Digital File Number: BPEDT-20000427ACL, pending.

Note: Latitude and longitude coordinates shown are based on the North American Datum of 1927 (NAD 27) as currently required by the Mass Media Bureau of the FCC.

Satellite Earth Station: Dalsat, 7-meter C-band; Scientific-Atlanta receivers.

Ownership: Central Wyoming College; Dr. Joanne McFarland, Pres.

Began Operation: May 10, 1983.

Represented (legal): Fletcher, Heald & Hildreth PLC.

Represented (engineering): Hatfield & Dawson.

Personnel:

Gregory Ray, General Manager, Promotion & Marketing Director.

Roger Hicks, Chief Engineer.

Ruby Calvert, Program Director.

Shirley Walton, Office Manager.

Guam

KGTF
Agana
Ch. 12

Licensee: Guam Educational Telecommunications Corp., Box 21449, Guam Main Facility, GU 96921.

Studio: Mangilao Municipality.

Phones: 671-734-2207; 671-734-3476. Fax: 671-734-5483.

Technical Facilities: Channel No. 12 (204-210 MHz). Authorized power: 27.6-kw visual, 5.5-kw aural. Antenna: Horizontal, 199-ft. above av. terrain, 187-ft. above ground, 467-ft. above sea level.

Transmitter: Mangilao.

Note: Latitude and longitude coordinates shown are based on the North American Datum of 1927 (NAD 27) as currently required by the Mass Media Bureau of the FCC.

Ownership: Guam Educational Telecommunications Corp.; Monica Okada, Chmn.

Began Operation: October 30, 1970.

Represented (legal): Cohn & Marks.

Giager S. Underwood, Chief Executive Officer & General Manager.

Doris Gallo, Television Program Coordinator.

Messengel Diaz, Television Engineer.

Benny T. Flores, Operations Manager.

Anne S. Guerrero, Administrative Officer.

Puerto Rico

WELU
Aguadilla
Ch. 32

Licensee: Healthy Christian Family Media Inc., 257 Advana St., Suite 200, Mayaguez, PR 00680.

Studio: Rd. 411, Atalaya Park, Aguadilla.

Mailing Address: Suite 200, 257 Advana St., Mayaguez, PR 00680.

Phone: 787-382-9868.

Technical Facilities: Channel No. 32 (578-584 MHz). Authorized power: 9.33-kw max. visual, 0.93-kw max. aural. Antenna: 950-ft. above av. terrain, 55-ft. above ground, 1177-ft. above sea level.

Transmitter: 0.5-mi. off Rd. 411, Atalaya Peak.

FCC Proposed Digital Channel Number: Ch. 34.

Note: Latitude and longitude coordinates shown are based on the North American Datum of 1927 (NAD 27) as currently required by the Mass Media Bureau of the FCC.

Ownership: Healthy Christian Family Media Inc. Norman O. Gonzalez, Pres.; Edna B. Gonzales, V.P.; Elsie A. Rivera, Secy. >

Began Operation: June 1, 1987. Transfer to present owner from Faith That Pleases God Church Corp. approved by FCC July 31, 1992. Transfer to Pabellon Educational Broadcasting approved by FCC April 28, 2000.

Represented (legal): Shaw Pittman.

Represented (engineering): Agape TV Media.

WUJA
Caguas
Ch. 58

Licensee: Caguas Educational TV Inc., New Conscience Network Marginal Baldorioty de Castro, Box 4039, Carolina, PR 00984.

Studio: Box 6556, Caguas, PR 00626.

Mailing Address: Box 4039, Carolina PR 00984-4039.

Phone: 787-750-5858. Fax: 787-276-0870; 787-757-1500.

E-mail: radioncn@xsn.net

Web Sites: http://www.fuentedeafuaviva.org; http://www.icepr.com/ncn

Technical Facilities: Channel No. 58 (734-740 MHz). Authorized power: 55-kw max. visual, 5.5-kw max. aural. Antenna: 1078-ft. above

av. terrain, 110-ft. above ground, 1782-ft. above sea level.

Transmitter: NW of city of Caguas on Rd. 173.

FCC Proposed Digital Channel Number: Ch. 57.

Note: Latitude and longitude coordinates shown are based on the North American Datum of 1927 (NAD 27) as currently required by the Mass Media Bureau of the FCC.

Ownership: Caguas Educational TV Inc.

Began Operation: October 27, 1985.

Represented (engineering): Jorge Figueroa.

Personnel:

Rodolfo Font, General Manager.

WMTJ
Fajardo
Ch. 40

Licensee: Ana G. Mendez Educational Foundation, Box 21345, Rio Piedras, PR 00928.

Studio: Box 21345, Rio Piedras, PR 00928.

Phones: 787-766-2600; 787-766-2604. Fax: 787-250-8546.

Technical Facilities: Channel No. 40 (626-632 MHz). Authorized power: 1000-kw max. visual. Antenna: 2752-ft. above av. terrain, 131-ft. above ground, 3428-ft. above sea level.

Transmitter: PRTC Communications Facility, El Yunque, 0.8-mi NW of Fuente, Rio Grande.

Digital Facilities: Channel No. 16 (482-488 MHz). Power: 200-kw max. visual. Antenna: 2753-ft. above av. terrain, 131-ft. above ground.

FCC Digital File Number: BPEDT-20000426ACK (pending).

Note: Latitude and longitude coordinates shown are based on the North American Datum of 1927 (NAD 27) as currently required by the Mass Media Bureau of the FCC.

Multichannel TV Sound: Stereo and separate audio program.

News Service: UPI.

Ownership: Ana G. Mendez Educational Foundation; Dr. Emilio Torres Reyes, Chmn.; Jose Mendez, Pres.

Began Operation: February 1, 1985.

Represented (legal): Dow, Lohnes & Albertson PLLC.

Represented (engineering): John F. X. Browne & Associates PC.

Personnel:

Jose F. Mendez Jr., General Manager.

Mariluz Gevena Aguilar, Program Director.

Arnaldo Hernandez, Promotion Director.

Carmen Pujols, Business Manager.

Emilio Sanchez, Development Director.



Ariel Olaz Oserio, Chief Engineer.
Adalberto Morales, Production Manager.

WIPM-TV
Mayaguez
Ch. 3

Licensee: Puerto Rico Public Broadcasting Corp., Hostos Ave., Hato Rey, PR 00919.

Studio: Post St., 502-S, Mayaguez, PR 00709.

Mailing Address: Box 909, Hato Rey, PR 00919.

Phone: 787-834-0164.

Technical Facilities: Channel No. 3 (60-66 MHz). Authorized power: 81.3-kw visual, 7.24-kw aural. Antenna: 2267-ft. above av. terrain, 322-ft. above ground, 3274-ft. above sea level.

Transmitter: Hwy. 120, 2.2-mi. S of Maricao.

Digital Facilities: Channel No. 35 (596-602 MHz). Power: 690-kw max. visual. Antenna: 2329-ft. above av. terrain, 390-ft. above ground.

FCC Digital File Number: BPEDT-20000320AAG (pending).

Note: Latitude and longitude coordinates shown are based on the North American Datum of 1927 (NAD 27) as currently required by the Mass Media Bureau of the FCC.

News Services: AP, UPI.

Ownership: Commonwealth of Puerto Rico.

Began Operation: March 19, 1961.

Represented (legal): Covington & Burling.

Personnel:

Eliezer Caro Martinez, Director.

See WIPR-TV, San Juan.

WQTO
Ponce
Ch. 26

Licensee: Ana G. Mendez Educational Foundation, Box 21345, Rio Piedras, PR 00928.

Studio: RD 176, Km 0.3, Rio Piedras, PR 00928.

Phone: 787-766-2600. Fax: 787-250-8546.

Technical Facilities: Channel No. 26 (542-548 MHz). Authorized power: 437-kw max. visual, 38-kw max. aural. Antenna: 991-ft. above av. terrain, 213-ft. above ground, 2247-ft. above sea level.

Transmitter: 2.3-mi. NW of Penuelas.

Digital Facilities: Channel No. 25 (536-542 MHz). Power: 200-kw max. visual. Antenna: 991-ft. above av. terrain, 213-ft. above ground.

FCC Digital File Number: BPEDT-20000320AAG (pending).

Note: Latitude and longitude coordinates shown are based on the North American Datum of 1927 (NAD 27) as currently required by the Mass Media Bureau of the FCC.

Multichannel TV Sound: Stereo and separate audio program.

Satellite Earth Stations: Vertex, 8.1-meter Ku-band; Vertex, 13-meter C-band; Harris receivers.

News Service: UPI.

Ownership: Ana G. Mendez Educational Foundation. See WMTJ, Fajardo, PR.

Began Operation: November 26, 1986.

Represented (legal): Dow, Lohnes & Albertson PLLC.

Represented (engineering): John F. X. Browne & Associates PC.

Personnel: See WMTJ, Fajardo, PR.

WIPR-TV
San Juan
Ch. 6

Licensee: Puerto Rico Public Broadcasting Corp., Hostos Ave., Hato Rey, PR 00919.

Phone: 787-764-2036.

Technical Facilities: Channel No. 6 (82-88 MHz). Authorized power: 58.9-kw max. visual. Antenna: 2707-ft. above av. terrain, 889-ft. above ground, 3845-ft. above sea level.

Transmitter: State Road 184, Cerro La Santa Peak, Patillas.

Digital Facilities: Channel No. 55 (626-632 MHz). Power: 1000-kw max. visual. Antenna: 2546-ft. above av. terrain, 728-ft. above ground.

FCC Digital File Number: BPEDT-20000426ABF (pending).

Note: Latitude and longitude coordinates shown are based on the North American Datum of 1927 (NAD 27) as currently required by the Mass Media Bureau of the FCC.

Multichannel TV Sound: Stereo and separate audio program.

Satellite Earth Station: Transmit/receive Collins, 10-meter; Collins, Rockwell receivers.

AM Affiliate: WIPR, 10-kw, 940 kHz.

FM Affiliate: WIPR-FM, 135-kw, 91.3 MHz (No. 217), 2865-ft.

News Services: AP, UPI.

Ownership: Commonwealth of Puerto Rico.

Began Operation: January 6, 1958.

Represented (legal): Covington & Burling.

Personnel:

Agustin Mercado Rosa, General Manager.

Samuel Santiago, Administrative Officer.

Virgin Islands

WTJX-TV
Charlotte Amalie
Ch. 12

Licensee: Virgin Islands Public Television System, Box 7879, St. Thomas, VI 00801.

Studio: 158-158A Hexpiece Hill Subbase, St. Thomas, VI 00801.

Phone: 340-774-6255. Fax: 340-774-7092.

E-mail: wjtx@virgin.usvi.net

Web Site: http://www.wjtx.org

Technical Facilities: Channel No. 12 (204-210 MHz). Authorized power: 29-kw max. visual, 2.9-kw max. aural. Antenna: 1480-ft. above av. terrain, 134-ft. above ground, 1614-ft. above sea level.

Transmitter: Signal Hill, 1.3-mi. NW of Charlotte Amalie.

FCC Proposed Digital Channel Number: Ch. 44.

Note: Latitude and longitude coordinates shown are based on the North American Datum of 1927 (NAD 27) as currently required by the Mass Media Bureau of the FCC.

Satellite Earth Stations: Andrew, 15.1-meter; Collins, 10-meter; Vertex, 8-meter Ku-band; Collins, Rockwell receivers.

Ownership: Government of the U.S. Virgin Islands; Board of Directors: Sonia Kelly, Chmn.; Eustace E. Browne, Vice Chmn.; Alvis Christian, Treas.

Began Operation: August 29, 1972.

Represented (legal): Schwartz, Woods & Miller.

Represented (engineering): Kessler & Gehman Associates Inc.

Personnel:

Lori J. Eiskoe, General Manager.

Vanessa Thomas, Promotion Director.

Helen S. Gabriel, Business Manager.

Ron Traina, Chief Engineer.

Leslie Hayes, Production Manager.

Construction Permits

With Probable Starting Dates as Reported by Principals

Symbol (#) indicates station was in operation but has reverted to CP status; for additional data, see FCC file. FCC's file number given where available; for further details, consult file in FCC Reference Room. Dagger (†) indicates non-commercial station. Note: This listing can be kept up-to-date and corrected with the *Television & Cable Action Update* published by Warren Communications News, reporting all current FCC grants, applications, changes, etc.

Alabama

Gulf Shores (Ch. 55)—Grantee: KB Prime Media LLC, c/o Shaw Pittman, Suite 400, 2001 Pennsylvania Ave. NW, Washington, DC 20006. Phone: 202-659-3494. Technical facilities: Channel No. 55 (716-722 MHz). Authorized power: 1500-kw max. visual. Antenna: 1011-ft. above av. terrain, 1020-ft. above ground, 1116-ft. above sea level. Latitude 30° 36' 37" Longitude 87° 36' 26". Transmitter: Approx. 0.75-mi. at a bearing of 140°T from intersection of Wilcox & Patterson Rds. Ownership: W. W. Keen Butcher, Chief Exec. Officer, 80%; Guyon W. Turner, Pres. & Chief Operating Officer, 20%. Represented (legal): Shaw Pittman. Represented (engineering): du Treil, Lundin & Rackley Inc. Mobile-Pensacola DMA. BPCT-960920LU. Grant Date: July 7, 2000. Starting Date: Unreported.

Selma (Ch. 29)—WBIH. Grantee: Flinn Broadcasting Corp., Suite 222, 188 S. Bellevue, Memphis, TN 38104. Phone: 901-726-8970. Technical facilities: Channel No. 29 (560-566 MHz). Authorized power: 3900-kw max. visual. Antenna: 1339-ft. above av. terrain, 1171-ft. above ground, 1650-ft. above sea level. Latitude 32° 32' 27" Longitude 86° 50' 33". Transmitter: 2.4-mi. S of Orrville, W of Hwy. 33. Ownership: Flinn Broadcasting Corp. (Group Owner), see Ownership of Commercial TV Stations. Represented (legal): Stephen C. Simpson. Represented (engineering): D. C. Williams PE. Montgomery DMA. BPCT-961119KE. Grant Date: September 25, 1998. Starting Date: Unreported.

Troy (Ch. 67)—WRJM-TV. Grantee: Stage Door Development Inc., 409 E. Broad St., Ozark, AL 36360. Phone: 205-774-9323. Technical facilities: Channel No. 67 (788-794 MHz). Authorized power: 2822-kw max. visual. Antenna: 1066-ft. above av. terrain, 922-ft. above ground, 1490-ft. above sea level. Latitude 32° 03' 37" Longitude 85° 57' 02". Transmitter: County Rd. 37, 1-mi. S of Old Union Church. Ownership: Stage One Development Inc., 99%; Alice Faye Mizell, 1%. SODI Ownership: H. Jack Mizell, Pres. Represented (legal): Borsari & Kump PC. Represented (engineering): Lohnes & Culver. Montgomery DMA. BPCT-850522KH. Grant Date: May 20, 1986. Starting Date: Unreported.

Tuscaloosa (Ch. 23)—WLDL. Grantee: Channel 23 LLC, c/o Steven B. Fader, Allstate Leasing, 9428 Reistertown Rd., Owings Mills, MD 21117. Technical facilities: Channel No. 23 (524-530 MHz). Authorized power: 890-kw max. visual. Antenna: 872-ft. above av. terrain, 669-ft. above ground, 1112-ft. above sea level. Latitude 33° 03' 15" Longitude 87° 32' 57". Transmitter: Alabama Hwy. 69. Ownership: Steven B. Fader. Represented (legal): Fisher Wayland Cooper Leader & Zaragoza LLP. Represented (engineering): Carl T. Jones Corp. Birmingham DMA. BPCT-950814KJ. Grant Date: November 10, 1998. Starting Date: Unreported.

Tuskegee (Ch. 22)—WBMM. Grantee: Tuskegee Assoc., 1059 Bolton Rd., Columbus, GA 31906. Phone: 706-563-7371. Technical facilities: Channel No. 22 (518-524 MHz). Authorized power: 5000-kw max. visual. Antenna: 2001-ft. above av. terrain, 1948-ft. above ground, 2709-ft. above sea level. Latitude 32° 46' 32" Longitude 85° 33' 27". Transmitter: 0.5-mi. S of New Harmony Rd., N of Waverly. Ownership: Kathy Anderson, Gen. Partner, 50%; Wallace R. Walls, Gen. Partner, 12%; William R. Weaver, Donald M. Nahley, Richard L. Nahley, Ltd. Partners, 9.5% each. Sale pending to Paxson Communications Corp. Represented (engineering): Sisk Engineering Inc. Montgomery DMA. BPCT-870602KG. Grant Date: July 12, 1989. Starting Date: Unreported.

Arizona

Douglas (Ch. 3)—KBGF. Grantee: WinStar Broadcasting Corp., Suite 200, 1146 19th St. NW, Washington, DC 20036. Phone: 202-833-8547. Fax: 202-659-1931. Technical facilities: Channel No. 3 (60-66 MHz). Authorized power: 100-kw visual. Antenna: 16-ft. above av. terrain, 180-ft. above ground, 4272-ft. above sea level. Latitude 31° 22' 38" Longitude 109° 31' 20". Transmitter: N side of U.S. 80, 1.7-mi. NE of intersection with Leslie Canyon Rd. Ownership: WinStar Communications Inc., publicly held. Represented (engineering): du Treil, Lundin & Rackley Inc. Tucson DMA. BPCT-960404LF. Grant Date: April 8, 1998. Starting Date: Unreported.

Flagstaff (Ch. 9)—KCFG. Grantee: KM Communications Inc., 3654 W. Jarvis Ave., Skokie, IL 60076. Phone: 847-674-0864. Fax: 847-674-9188. Technical facilities: Channel No. 9 (186-192 MHz). Authorized power: 1-kw visual, 0.1-kw horizontal aural. Antenna: 1949-ft. above av. terrain, 20-ft. above ground, 9275-ft. above sea level. Latitude 35° 14' 26" Longitude 111° 35' 48". Transmitter: Elden Mountain, 4.2-mi. NE of Flagstaff.

Flagstaff (Ch. 4)—KTFL. Grantee: WTVA Inc., Box 350, Tupelo, MS 38802. Phone: 662-842-7620. Fax: 662-844-7061. Technical facilities: Channel No. 4 (66-72 MHz). Authorized power: 100-kw visual, 10-kw aural. Antenna: 1598-ft. above av. terrain, 293-ft. above ground, 8704-ft. above sea level. Latitude 34° 58' 04" Longitude 111° 30' 30". Transmitter: Atop Mormon Mountain, 18-mi. SSE of Flagstaff. Ownership: WTVA Inc. (Group Owner), see Ownership of Commercial TV Stations. Represented (legal): Haley, Bader & Potts PLC. Phoenix DMA. BPCT-870821KG. Grant Date: September 14, 1988. Starting Date: Unreported.

Green Valley (Ch. 46)—KXGR. Grantee: Sungitt Corp. Inc., 2309 N. Hampton, Tucson, AZ 85719. Phone: 602-622-0236. Technical facilities: Channel No. 46 (662-668 MHz). Authorized power: 1843-kw max. visual. Antenna: 3593-ft. above av. terrain, 174-ft. above ground, 8668-ft. above sea level. Latitude 32° 24' 54" Longitude 110° 42' 56". Transmitter: Prime communications site, Mount Bigelow. Ownership: Arlene D. Stevenson, Pres. Represented (engineering): Lechman & Johnson Inc. Tucson DMA. BPCT-830311KN. Grant Date: October 31, 1988. Starting Date: Unreported.

Holbrook (Ch. 11)—KBCZ. Grantee: Channel 11 Television LLC, Suite 1300, 5670 Wilshire Blvd., Los Angeles, CA 90036. Phone: 323-965-5400. Fax: 323-965-5411. Technical facilities: Channel No. 11 (198-204 MHz). Authorized power: 1.6-kw visual. Antenna: 177-ft. above av. terrain, 174-ft. above ground, 5404-ft. above sea level. Latitude 34° 55' 05" Longitude 110° 08' 25". Transmitter: 0.2-mi. E of Interstate 40 & 1.2-mi. S of Holbrook Municipal Airport. Ownership: KM Communications Inc. (Group Owner), see Ownership of Commercial TV Stations, 20%; Northwest Television Inc., see Ownership of Commercial TV Stations, 20%; Caroline K. Powley, see Ownership of Commercial TV Stations, 20%; Venture Technologies Group LLC, 20%; WinStar Communications Inc., 20%. Represented (legal): Kaye, Scholer, Fierman, Hays & Handler LLP. Phoenix DMA. BPCT-960405LW. Grant Date: January 23, 1998. Starting Date: Unreported.

†Phoenix (Ch. 39 ETV)—KDTP. Grantee: Community Television Educators Inc., Box 612066, Dallas, TX 75261. Phone: 817-267-2909. Technical facilities: Channel No. 39 (620-626 MHz). Authorized power: 1065-kw max. visual. Antenna: 3091-ft. above av. terrain, 92-ft. above ground, 4524-ft. above sea level. Latitude 33° 16' 24" Longitude 112° 16' 48". Transmitter: 2-mi. NE of Orotillo Rd., Estrella Mountain. Ownership: Marcus D. Lamb, Pres., Jonnie F. Lamb, V.P., Joni Trammel, Secy., & John T. Calender, Dir., 25% each. Phoenix DMA. BPET-960923LI. Grant Date: January 10, 2000. Starting Date: Unreported.

Arkansas

Eureka Springs (Ch. 34)—KWBS-TV. Grantee: Equity Broadcasting Corp., No. 400, One Shackelford Dr., Little Rock, AR 72211. Phone: 501-221-0400. Fax: 501-221-1101. Technical facilities: Channel No. 34 (590-596 MHz). Authorized power: 454-kw max. visual. Antenna: 617-ft. above av. terrain, 279-ft. above ground, 1939-ft. above sea level. Latitude 36° 26' 30" Longitude 93° 58' 25". Transmitter: 13-mi. WSW of Berryville. Ownership: Larry E. Morton, Pres., Gregory W. Fess, V.P. & Max W. Hooper, V.P., less than 1% each; Arkansas Media LLC, 38.25%; Henry G. Luken III, 30.57%; others with less than 5% each. AMLLC Ownership: Sandra G. Morton Life Trust, Judith Fess Life Trust & Mindy Roberts Hooper Life Trust, 33.33% each. Represented (legal): Irwin, Campbell & Tannenwald PC. Springfield, MO DMA. BPCT-9604056L. Grant Date: May 28, 1999. Starting Date: Unreported.

Harrison (Ch. 31)—KWBM. Grantee: R.S. Communications Ltd. Partnership, c/o Speer Communications Ltd., 3201 Dickerson Pike, Nashville, TN 37207. Phone: 615-650-6000. Technical facilities: Channel No. 31 (572-578 MHz). Authorized power: 5000-kw max. visual. Antenna: 1093-ft. above av. terrain, 1063-ft. above ground, 2014-ft. above sea level. Latitude 36° 42' 18" Longitude 93° 03' 45". Transmitter: 3.4-mi. ENE of Forsyth. Ownership: Speer Communications Inc., Gen. Partner, 1%; RMS LP, Ltd. Partner, 99%. SCI ownership: Roy M. Speer, Gen. Partner. Represented (legal): Skadden, Arps, Slate, Meagher & Flom LLP. Represented (engineering): William C. King Jr. PE. Springfield, MO DMA. BPCT-9501106KN. Grant Date: April 3, 1998. Starting Date: Unreported.

†Little Rock (Ch. 36 ETV)—KKAP. Grantee: Russellville Community Television Inc., Suite 1-106, 300 S. Rodney Parham Rd., Little Rock, AR 72205. Phone: 501-225-3005. Technical facilities: Channel No. 36 (602-608 MHz). Authorized power: 2600-kw max. visual. Antenna: 1135-ft. above av. terrain, 499-ft. above ground, 1552-ft. above sea level. Latitude 34° 47' 56" Longitude 92° 29' 44". Transmitter: 12-mi. W of Little Rock, Shinall Mountain. Ownership: Charles M. Harker, Principal. Little Rock-Pine Bluff DMA. BPET-950130KJ. Grant Date: June 23, 1998. Starting Date: Unreported.

California

Avalon (Ch. 54)—KIDN-TV. Grantee: Pappas Telecasting of Southern California, 450 Fern Dell Place, Glendora, CA 91740. Phone: 818-963-0076. Technical facilities: Channel No. 54 (710-716 MHz). Authorized power: 5000-kw max. visual, 500-kw max. aural. Antenna: 1222-ft. above av. terrain, 107-ft. above ground, 1687-ft. above sea level. Latitude 33° 21' 00" Longitude 118° 21' 05". Transmitter: Atop Dakin Peak, Avalon. Ownership: Es Possible Minority Media Telecommunications. EPMMT ownership: Rosemary Garcia, Pres., 51%; Mateo R. Camarillo, 49%. Represented (legal): Arter & Hadden LLP. Represented (engineering): Robert L. Purcell Associates Inc. Los Angeles DMA. BPCT-860210KH. Grant Date: September 18, 1992. Starting Date: Unreported.

Calipatria (Ch. 54)—KAJB. Grantee: Calipatria Broadcasting Co. LLC, 647 La Canada, La Jolla, CA 92037. Phone: 619-454-8274. Technical facilities: Channel No. 54 (710-716 MHz). Authorized power: 5000-kw max. visual. Antenna: 1663-ft. above av. terrain, 423-ft. above ground, 2588-ft.

California—Construction Permits

above sea level. Latitude 33° 03' 18" Longitude 114° 49' 37". Transmitter: Black Mountain, 5-mi. SE of Hwy. 78 and 40-mi. E of center of Calipatria. Ownership: Kenneth D. Polin. Represented (legal): Thompson, Hine & Flory. Yuma-El Centro DMA. BPCT-931005KH. Grant Date: June 17, 1994. Starting Date: Unreported.

Rancho Palos Verdes (Ch. 44)—KRPC. Grantee: Rancho Palos Verdes Broadcasters Inc., Suite 204, 15304 Sunset Blvd., Pacific Palisades, CA 90272. Phone: 310-454-8673. Fax: 310-454-4983. Technical facilities: Channel No. 44 (650-656 MHz). Authorized power: 5000-kw max. visual, 500-kw aural. Antenna: 135-ft. above av. terrain, 1713-ft. above ground, 1486-ft. above sea level. Latitude 33° 21' 00" Longitude 118° 21' 08". Transmitter: Dakin Peak Pactel Tower site, Catalina Island. Ownership: Paul A. Zevnik, Pres., 36.4%; Terence E. Crosby, 24%; Arnold Applebaum, 24%; Jim & Susan Devaney, 15.6% jointly. Represented (legal): Thompson, Hine & Flory. Represented (engineering): Silliman & Silliman. Los Angeles DMA. BPCT-830325KG. Grant Date: July 22, 1985. Starting Date: Unreported.

Santa Barbara (Ch. 38)—KPMR. Grantee: Coast TV, 122 E. Arrellaga, Santa Barbara, CA 93101. Phone: 805-965-8561. Technical facilities: Channel No. 38 (614-620 MHz). Authorized power: 2450-kw max. visual, 742.3-kw max. aural. Antenna: 3033-ft. above av. terrain, 175-ft. above ground, 4137-ft. above sea level. Latitude 34° 31' 28" Longitude 119° 57' 35". Transmitter: Broadcast Peak, near Santa Barbara. Ownership: Martha Correa, Patricia E. Montemayor, & Ruth J. Smith, 33.33% each. Represented (engineering): Cohen, Dippell & Everist PC. Santa Barbara-Santa Maria-San Luis Obispo DMA. BPCT-840720KG. Grant Date: September 20, 1995. Starting Date: Unreported.

#Watsonville (Ch. 25 ETV)—KCAH. Grantee: California Community TV Network, Box 1541, Salinas, CA 93902. Studio: 843 S. Main St., Salinas, CA 93901. Phone: 415-601-0171; 408-754-1540. Technical facilities: Channel No. 25 (536-542 MHz). Authorized power: 501-kw max. visual. Antenna: 2215-ft. above av. terrain, 98-ft. above ground, 3176-ft. above sea level. Latitude 36° 45' 23" Longitude 121° 30' 05". Transmitter: 8.6-mi. NE of Salinas, Monterey County. Officers: Gary Delgado, Pres.; Arlene Kimata, Secy.; Gary Kitahata, Tres. Represented (legal): Dennis J. Kelly. Represented (engineering): Broadcast Technical Services. Monterey-Salinas DMA. BPET-950214KE. Grant Date: August 3, 1995. Began Operation: November 19, 1989. Left air, date unreported.

†Yreka City (Ch. 20 ETV)—KBDM. Grantee: Northern California Public Television, 204E, 1601 Belvedere Rd., West Palm Beach, FL 33406. Phone: 561-688-9585. Technical facilities: Channel No. 20 (506-512 MHz). Authorized power: 100-kw max. visual. Antenna: 3232-ft. above av. terrain, 46-ft. above ground, 7516-ft. above sea level. Latitude 42° 04' 55" Longitude 122° 43' 07". Transmitter: Mount Ashland. Ownership: Carl J. Auel, Robert A. Jones & Scott L. Smith, 33.3% each. Represented (legal): Fletcher, Heald & Hildreth PLC. Medford-Klamath Falls DMA. BPET-960920KP. Grant Date: February 10, 1998. Starting Date: Unreported.

Colorado

Durango (Ch. 33)—KBEI. Grantee: Durango Television 33 Inc., Box 3757, Lubbock, TX 79452. Phone: 806-745-3434. Fax: 806-748-1949. Technical facilities: Channel No. 33 (584-590 MHz). Authorized power: 5000-kw max. visual. Antenna: 402-ft. above av. terrain, 155-ft. above ground, 7857-ft. above sea level. Latitude 37° 15' 44" Longitude 107° 53' 58". Transmitter: Smelter Mountain, 0.9-mi. SW of Animas River & U.S. 160. Ownership: Troy Raymond Moran, Brad Lee Moran, Jeff Thomas & Joella Thomas, 25% each. Represented (legal): Leventhal, Senter & Lerman PLLC. Albuquerque-Santa Fe DMA. BPCT-960711LG. Grant Date: April 2, 1998. Starting Date: Unreported.

Grand Junction (Ch. 4)—KFQX. Network Service: FOX. Grantee: John Harvey Rees, Box 10, 800 Gold Creek Rd., Ohio City, CO 81237. Phone: 303-661-4564. Technical facilities: Channel No. 4 (66-72 MHz). Authorized power: 100-kw visual. Antenna: 1404-ft. above av. terrain, 167-ft. above ground, 7287-ft. above sea level. Latitude 39° 03' 58" Longitude 108° 44' 46". Transmitter: 125-ft. NE of KJOL(FM) tower on Black Ridge, 6.2-mi S of Fruita. Ownership: John H. Rees, Pres. 100%. Represented (legal): Leventhal, Senter & Lerman PLLC. Represented (engineering): Carl T. Jones Corp. Grand Junction-Montrose DMA. BMPCT-920610KK. Grant Date: November 20, 1992. Starting Date: Unreported.

Florida

†Boca Raton (Ch. 63 ETV)—WPPP-TV. Grantee: Palmetto Broadcasters Associated for Communities Inc., Suite 860, 1400 Centrepark Blvd., West Palm Beach, FL 33401. Phone: 954-941-8033. Technical facilities: Channel No. 63 (764-770 MHz). Authorized power: 642-kw max. visual. Antenna: 522-ft. above av. terrain, 512-ft. above ground, 522-ft. above sea level. Latitude 26° 09' 11" Longitude 80° 10' 12". Transmitter: 2100 N.W. 21st Ave., Oakland Park. Officers: Dr. Claude H. Rhea Jr., Pres.; Gordon Gray, V.P.; Dr. Eugene M. Keebler, Secy.; James Watson, Treas.; Norma Ray, Asst. Secy. Represented (engineering): John F. X. Browne & Associates PC. West Palm Beach-Fort Pierce DMA. BMPET-990317KE. Grant Date: November 12, 1998. Starting Date: Unreported.

Marianna (Ch. 51)—WBIF. Grantee: Channel 51 LC, 9424 Hunting Court, Matthews, NC 28105. Phone: 704-847-2152. Technical facilities: Channel No. 51 (692-698 MHz). Authorized power: 5000-kw max. visual. Antenna: 1112-ft. above av. terrain, 1125-ft. above ground, 1270-ft. above sea level. Latitude 30° 30' 41" Longitude 85° 29' 24". Transmitter: Owenwood Rd., 5-mi. W of Hwy. 231. Ownership: Greater Marianna Television Co., 33.3%; Media Properties Inc., 33.3%; KM Communications Inc. (Group Owner), 33.3%, see Ownership of Commercial TV Stations. GMTC ownership: Steven Soldinger, 100%. MPI ownership: William L. Yde III, Pres., Donald R. Russell, Secy. & Dale C. Artman, Treas., 33.3% each. Represented (legal): Borsari & Paxson. Panama City DMA. BPCT-960404LN. Grant Date: September 1, 1998. Starting Date: Unreported.

Orlando (Ch. 27)—WRDQ. Grantee: Reece Assoc. Ltd., Box 1968, Orlando, FL 32802. Phone: 305-423-7560. Technical facilities: Channel No. 27 (548-554 MHz). Authorized power: 5000-kw max. visual, 500-kw max. aural. Antenna: 1866-ft. above av. terrain, 1846-ft. above ground, 1916-ft. above sea level. Latitude 28° 16' 44" Longitude 81° 01' 25". Transmitter: 9.5-mi. E of New Eden on County Rd. 532. Ownership: Marsha D. M. Reece, Pres. & Gen. Partner, 95%; Rudolph Reece Jr., V.P., 5%. Represented (engineering): Andrus & Associates Inc. Orlando-Daytona Beach-Melbourne DMA. BPCT-850320KR. Grant Date: September 19, 1990. Starting Date: Unreported.

Tallahassee (Ch. 24)—Grantee: KB Prime Media LLC, 2130 Greenbrier Dr., Villanova, PA 19085. Phone: 610-526-2927. Technical facilities: Channel No. 24 (530-536 MHz). Authorized power: 5000-kw max. visual. Antenna: 676-ft. above av. terrain, 633-ft. above ground, 764-ft. above sea level. Latitude 30° 21' 29" Longitude 84° 36' 39". Transmitter: 6.9-mi. SW of Holland. Ownership: W. W. Keen Butcher, Chief Exec. Officer, 80%; Guyon W. Turner, Pres. & Chief Operating Officer, 20%. Tallahassee-Thomasville DMA. BPCT-960610KG. Grant Date: April 25, 2000. Starting Date: Unreported.

Hawaii

Kaneohe (Ch. 66)—KPXD. Network Service: PAX. Grantee: Paxson Hawaii License Inc., 601 Clearwater Park Rd., West Palm Beach, FL 33401. Phone: 561-659-4122. Fax: 561-659-4754. Technical facilities: Channel No. 66 (782-788 MHz). Authorized power: 96-kw max. visual. Antenna: 2073-ft. above av. terrain, 46-ft. above ground, 2484-ft. above sea level. Latitude 21° 19' 49" Longitude 157° 45' 24". Transmitter: Wilwilinui Ridge, 1.8-mi. SW of Waimanalo. Ownership: Paxson Communications Corp. (Group Owner), see Ownership of Commercial TV Stations. Represented (legal): Bechtel & Cole, Chartered. Represented (engineering): du Treil, Lundin & Rackley Inc. Honolulu DMA. BPCT-950811KH. Grant Date: August 13, 1996. Starting Date: Unreported.

Idaho

Sun Valley (Ch. 5)—Grantee: Turner Enterprises, c/o Fletcher, Heald & Hildreth, 11th Floor, 1300 N. 17th St., Arlington, VA 22209. Phone: 703-812-0400. Technical facilities: Channel No. 5 (76-82 MHz). Authorized power: 3.5-kw visual. Antenna: 840-ft. above av. terrain, 171-ft. above ground, 7949-ft. above sea level. Latitude 43° 39' 59" Longitude 114° 16' 37". Transmitter: Near Triumph Mine, 4.3-mi. SE of Sun Valley. Ownership: Marcia T. Turner. Represented (legal): Fletcher, Heald & Hildreth. Twin Falls DMA. BPCT-9604054L. Grant Date: April 25, 2000. Starting Date: Unreported.

Iowa

Ames (Ch. 23)—KPWB-TV. Network Service: WBN. Grantee: Pappas Telecasting of Iowa LLC, 500 S. Chinoweth Rd., Visalia, CA 93277-1617. Phone: 559-733-7800. Fax: 559-733-7878. Technical facilities: Channel No. 23 (524-530 MHz). Authorized power: 4966-kw max. visual. Antenna: 2011-ft. above av. terrain, 2000-ft. above ground, 2996-ft. above sea level. Latitude 41° 49' 46.70" Longitude 93° 36' 56.50". Transmitter: 0.62-mi. N of Alleman. Ownership: Pappas Telecasting Companies (Group Owner), see Ownership of Commercial TV Stations. Represented (legal): Paul, Hastings, Janofsky & Walker LLP. Represented (engineering): Smith & Fisher. Personnel: Ken Theobald, Chief Engineer. Des Moines-Ames DMA. BPCT-950110KF. Grant Date: February 19, 1998. Starting Date: Unreported.

Waterloo (Ch. 22)—KWWF. Grantee: William M. Smith, 224 Amberglow Place, Cary, NC 27513. Phone: 919-467-4197. Technical facilities: Channel No. 22 (518-524 MHz). Authorized power: 5000-kw max. visual. Antenna: 988-ft. above av. terrain, 1001-ft. above ground, 1900-ft. above sea level. Latitude 42° 24' 35" Longitude 92° 05' 10". Transmitter: 5-mi. from Rtes. 380 & 20 intersection. Ownership: William M. Smith. Cedar Rapids-Waterloo-Dubuque DMA. BPCT-960404LO. Grant Date: November 29, 1999. Starting Date: Unreported.

Kansas

Hoisington (Ch. 14)—KBKD. Grantee: Clear Channel Radio Licenses Inc., Suite 600, 200 Concord Plaza, San Antonio, TX 78216. Phone: 210-822-2828. Technical facilities: Channel No. 14 (470-476 MHz). Authorized power: 150-kw max. visual. Antenna: 525-ft. above av. terrain, 518-ft. above ground, 2451-ft. above sea level. Latitude 38° 37' 54" Longitude 98° 50' 52". Transmitter: 4-mi. W of Susank. Ownership: Clear Channel Broadcasting Inc. (Group Owner), see Ownership of Commercial TV Stations. Represented (legal): Wiley, Rein & Fielding. Wichita-Hutchinson DMA. BPCT-960723KT. Grant Date: February 12, 1998. Starting Date: Unreported.

Hutchinson (Ch. 36)—KSCC. Planned Network Service: Independent. Grantee: Paramount Stations Group of Wichita Inc., 5555 Melrose Ave., Los Angeles, CA 90538. Phones: 316-794-2334; 316-942-2424. Fax: 316-942-6527. Technical facilities: Channel No. 36 (602-608 MHz). Authorized power: 3500-kw max. & 3500-kw horizontal visual, 350-kw max. & 350-kw horizontal aural. Antenna: 1079-ft. above av. terrain, 1079-ft. above ground, 2470-ft. above sea level. Latitude 37° 56' 23" Longitude 97° 30' 42". Transmitter: 4-mi. S & 0.4-mi. E of Halstead. Ownership: Viacom International Inc. VI ownership: NAIRI Inc., 84%; remainder publicly held. NAIRI ownership: Sumner Redstone, Trustee of the Sumner M. Redstone Trust, Ira Korff & Jerome Maguer, Principals. Represented (engineering): Bell Consulting Inc. Wichita-Hutchinson DMA. BPCT-950703KE. Grant Date: April 3, 1997. Starting Date: Unreported.

Kentucky

Harlan (Ch. 44)—WAGV. Grantee: Living Faith Ministries, Box 151, Vansant, VA 24656. Phone: 703-935-7850. Technical facilities: Channel No. 44 (650-656 MHz). Authorized power: 1000-kw max. visual. Antenna: 1972-ft. above av. terrain, 470-ft. above ground, 3790-ft. above sea level. Latitude 36° 48' 00" Longitude 83° 22' 36". Transmitter: Fox Knob Mountain. Ownership: Rev. Buford Smith, Pres.; Fredia Lou Keene, Chief Financial Officer & Treas.; Michael T. Smith, V.P., Sales; Allen Ward, Dir. & Secy.; James Harman, Michael D. Smith & Billy Ray Dotson, Dirs. Knoxville DMA. BPCT-870331LR. Grant Date: June 16, 1992. Starting Date: Unreported.

Michigan

Ishpeming (Ch. 10)—WBUP. Planned network service: ABC. Grantee: Scanlan Television Inc., 201 E. Front St., Traverse City, MI 49684. Studio: 1122 Calumet Ave., Calumet, MI 49913. Phone: 906-337-9990. Fax: 906-337-5592. Technical facilities: Channel No. 10 (192-198 MHz). Authorized power: 316-kw visual. Antenna: 1352-ft. above av. terrain, 1360-ft. above ground, 2960-ft. above sea level. Latitude 46° 26' 21" Longitude 88° 03' 01". Transmitter: 18.6-mi. SSW of Ishpeming. Ownership: Scanlan Communications Inc., see Ownership of Commercial TV Stations. Represented (legal): Latham & Watkins. Represented (engineering): du Treil, Lundin & Rackley. Personnel: Sue Rutkofska, General Manager; Cindy Pellegrini, Sales Manager; Jay Zacharias, Chief Engineer; Julie Cole, Business Manager; Steve Barber, News Director; Don Kilpela, Production Manager. Ishpeming DMA. BPCT-941116KH. Grant Date: May 31, 2000. Starting Date: Unreported.

Marquette (Ch. 19)—Grantee: WinStar Broadcasting Corp., Suite 1260, 1615 L St. NW, Washington, DC 20036. Phone: 202-833-5678. Fax: 202-659-1931. Technical facilities: Channel No. 19 (500-506 MHz). Authorized power: 5000-kw max. visual. Antenna: 646-ft. above av. terrain, 469-ft. above ground, 1713-ft. above sea level. Latitude 46° 30' 52" Longitude 87° 28' 37". Transmitter: 2-mi. S of Rte. 28/U.S. 41 & 3.2-mi. SW of intersection with Washington St. Ownership: WinStar Communications Inc., publicly held. Represented (engineering): du Treil, Lundin & Rackley Inc. Marquette DMA. BPCT-960404KZ. Grant Date: April 28, 2000. Starting Date: Unreported.

Minnesota

Bemidji (Ch. 26)—KFTC. Grantee: Clear Channel Broadcasting Licenses Inc., 200 Concord Plaza, Suite 600, San Antonio, TX 78216. Phone: 210-822-2828. Technical facilities: Channel No. 26 (542-548 MHz). Authorized power: 13.8-kw max. visual. Antenna: 512-ft. above av. terrain, 476-ft. above ground, 1887-ft. above sea level. Latitude 47° 33' 21.17" Longitude 94° 48' 4.03". Transmitter: CR 405 & Summac. Ownership: Clear Channel Broadcasting Inc. CCB ownership: Clear Channel Communications Inc. L. Lowry Mays, de facto controlling stockholder. Represented (legal): Haley, Bader & Potts PLC. Minneapolis-St. Paul DMA. BPCT-960919KR. Grant Date: July 28, 1997. Starting Date: Unreported.

Mississippi

†Cleveland (Ch. 31 ETV)—WMAI. Grantee: Mississippi Authority for ETV, 3825 Ridgewood Rd., Jackson, MS 39211. Phone: 601-982-6565. Fax: 601-982-6311. Technical facilities: Channel No. 31 (572-578 MHz). Authorized power: 760-kw max. visual. Antenna: 315-ft. above av. terrain, 312-ft. above ground, 446-ft. above sea level. Latitude 33° 44' 01" Longitude 90° 42' 50". Transmitter: 0.1-mi. E of White St. & Davis Ave intersection. Officers: Larry D. Miller, Exec. Dir.; Maggie Gibson, Chief Financial Officer; Lorraine Redd, Mktg. Dir.; Linda Ellis, Programming Dir.; H. M. Jolly, Engineering Dir. Represented (legal): Schwartz, Woods & Miller. Represented (engineering): Kessler & Gehman Associates Inc. Greenwood-Greenville DMA. BPET-960919KJ. Grant Date: June 18, 1998. Starting Date: Unreported.

†Columbus (Ch. 43 ETV)—WMAA. Grantee: Mississippi Authority for ETV, 3825 Ridgewood Rd., Jackson, MS 39211. Phone: 601-982-6565. Fax: 601-982-6311. Technical facilities: Channel No. 43 (644-650 MHz). Authorized power: 743-kw max. visual. Antenna: 463-ft. above av. terrain, 377-ft. above ground, 666-ft. above sea level. Latitude 33° 32' 54" Longitude 88° 23' 45". Transmitter: 0.3-mi. N of TV Rd. Requests modification of CP for change to 781-ft. above av. terrain, 722-ft. above ground, 1063-ft. above sea level, lat. 33° 51' 12", long. 88° 25' 33". BMAPET-981030KE. Officers: Larry D. Miller, Exec. Dir.; Maggie Gibson, Chief Financial Officer; Lorraine Redd, Mktg. Dir.; Linda Ellis, Programming Dir.; H. M. Jolly, Engineering Dir. Represented (legal): Schwartz, Woods & Miller. Represented (engineering): Kessler & Gehman Associates Inc. Columbus-Tupelo-West Point DMA. BPET-960919KL. Grant Date: June 18, 1998. Starting Date: Unreported.

Greenville (Ch. 44)—WDTL-TV. Grantee: Dallas M. Tarkenton, 100 Wexford Place, Athens, GA 30606. Phone: 706-548-7813. Technical facilities: Channel No. 44 (650-656 MHz). Authorized power: 1000-kw max. visual. Antenna: 476-ft. above av. terrain, 469-ft. above ground, 591-ft. above sea level. Latitude 33° 32' 35" Longitude 90° 50' 48". Transmitter: 2.2-mi. SW of Choctaw, Bolivar County. Ownership: Dallas M. Tarkenton. Tarkenton has interest in 6 radio stations in GA, SC & SD. Greenwood-Greenville DMA. BPCT-961026KH. Grant Date: February 23, 1998. Starting Date: Unreported.

Houston (Ch. 45)—WKDH. Grantee: Southern Broadcasting Inc., Box 2424, Meridian, MS 39302. Technical facilities: Channel No. 45 (656-662 MHz). Authorized power: 5000-kw max. visual. Antenna: 1660-ft. above av. terrain, 1411-ft. above ground, 1991-ft. above sea level. Latitude 33° 47' 40" Longitude 89° 05' 16". Transmitter: 2.4-mi. from Woodland. Ownership: Walter D. Spain, Pres. & Kyle M. Spain, Secy.-Treas., 50% each. Represented (legal): Haley, Bader & Potts PLC. Represented (engineering): Richard L. Vega Group. Columbus-Tupelo-West Point DMA. BPCT-960827KE. Grant Date: June 18, 1998. Starting Date: Unreported.

†Yazoo City (Ch. 32 ETV)—WMYC. Grantee: Mississippi Authority for ETV, 3825 Ridgewood Rd., Jackson, MS 39211. Phone: 601-982-6565. Fax: 601-982-6311. Technical facilities: Channel No. 32 (578-584 MHz). Authorized power: 769-kw max. visual. Antenna: 364-ft. above av. terrain, 272-ft. above ground, 574-ft. above sea level. Latitude 32° 50' 48" Longitude 90° 23' 18". Transmitter: E side of U.S. E49, 0.5-mi. N of U.S. W49 intersection. Officers: Larry D. Miller, Exec. Dir.; Maggie Gibson, Chief Financial Officer; Lorraine Redd, Mktg. Dir.; Linda Ellis, Programming Dir.; H. M. Jolly, Engineering Dir. Represented (legal): Schwartz, Woods & Miller. Represented (engineering): Kessler & Gehman Associates Inc. Jackson, MS DMA. BPET-960919KM. Grant Date: June 18, 1998. Starting Date: Unreported.

Montana

Butte (Ch. 24)—APP. Grantee: WinStar Broadcasting Corp., Suite 1260, 1615 L St. NW, Washington, DC 20036. Phone: 202-833-5678. Fax: 202-659-1931. Technical facilities: Channel No. 24 (530-536 MHz). Authorized power: 3000-kw max. visual. Antenna: 1926-ft. above av. terrain, 167-ft. above ground, 8412-ft. above sea level. Latitude 46° 00' 27" Longitude 112° 26' 30". Transmitter: Maxwell Peak, 0.9-mi. E of Interstate 15 near Silver Bow Park. Ownership: WinStar Communications Inc., publicly held. Represented (engineering): du Treil, Lundin & Rackley Inc. Butte-Bozeman DMA. BPCT-960404LI. Grant Date: April 25, 2000. Starting Date: Unreported.

Havre (Ch. 9)—KBBJ. Grantee: Sunbelt Communications Co., 1500 Foremaster Lane, Las Vegas, NV 89101. Phone: 702-642-3333. Fax: 702-657-3423. Technical facilities: Channel No. 9 (186-192 MHz). Authorized power: 316-kw visual. Antenna: 482-ft. above av. terrain, 174-ft. above ground, 3333-ft. above sea level. Latitude 48° 29' 39" Longitude 109° 42' 48". Transmitter: Squaw Butte, 7-mi. S of Havre. Ownership: Sunbelt Communications Co. (Group Owner)., see ownership of Commercial TV Stations. Great Falls DMA. BPCT-960929LD. Grant Date: December 8, 1997. Starting Date: Unreported.

Helena (Ch. 10)—KMTF. Grantee: Rocky Mountain Broadcasting Co., Suite 604, 455 Capitol Mall, Sacramento CA 95814. Phone: 916-448-8800. Fax: 916-448-6455. Technical facilities: Channel No. 10 (192-198 MHz). Authorized power: 217-kw max. visual. Antenna: 2332-ft. above av. terrain, 138-ft. above ground, 7934-ft. above sea level. Latitude 46° 49' 35" Longitude 111° 42' 32". Transmitter: Hogback Mountain, 21.2-mi. NE of Helena. Ownership: Uhlmann & Latshaw Broadcasting LLC, controlling interest; Meridian Broadcasting Co. Inc. has 49% non-attributable interest. ULBLLC ownership: Uhlmann Co., 50%; Latshaw Enterprises Inc., 50%. UC ownership: Paul Uhlmann III, 50%; John Uhlmann, 27.1%; Robert Uhlmann, 21.2%. LEI ownership: Con-Lib Holding Co., 26.4%; John Latshaw, 56.6%; others with less than 5% each. Represented (legal): Dow, Lohnes & Albertson PLLC. Represented (engineering): du Treil, Lundin & Rackley Inc. Helena DMA. BMAPCT-980204KE. Grant Date: March 17, 1999. Starting Date: Unreported.

Lewistown (Ch. 13)—KBAO. Grantee: Sunbelt Communications Co., 1500 Foremaster Lane, Las Vegas, NV 89101. Phone: 702-642-3333. Fax: 702-657-3423. Technical facilities: Channel No. 13 (210-216 MHz). Authorized power: 5-kw visual. Antenna: 1929-ft. above av. terrain, 190-ft. above ground, 5869-ft. above sea level. Latitude 47° 10' 46" Longitude 109° 32' 05". Transmitter: NW 1/4 of SE 1/4 of Section 2, T16N, R17E, Fergus County. Requests modification of CP for change to 5.3-kw visual, 1880-ft. above av. terrain, 26-ft. above ground, 5823-ft. above sea level, lat. 47° 10' 40", long. 109° 32' 05". BMAPCT-990520KE. Ownership: Sunbelt Communications Co. (Group Owner), see Ownership of Commercial TV Stations. Great Falls DMA. BPCT-961007KF. Grant Date: December 16, 1997. Starting Date: Unreported.

Missoula (Ch. 17)—Grantee: WinStar Broadcasting Corp., Suite 1260, 1615 L St. NW, Washington, DC 20036. Phone: 202-833-5678. Fax: 292-659-1931. Technical facilities: Channel No. 17 (488-494 MHz). Authorized power: 3000-kw max. visual. Antenna: 1690-ft. above av. terrain, 220-ft. above ground, 5899-ft. above sea level. Latitude 46° 48' 30" Longitude 113° 58' 38". Transmitter: N.W. slope of Mount Dean Stone, 2.5-mi. S of Missoula. Ownership: WinStar Communications Inc., publicly held. Represented (engineering): du Treil, Lundin & Rackley Inc. Missoula DMA. BPCT-960404KQ. Grant Date: April 25, 2000. Start Date: Unreported.

Nebraska

Albion (Ch. 18)—Grantee: Anthony J. Fant, 2154 Highland Ave. S, Birmingham, AL 35205-4002. Phone: 205-933-1030. Fax: 205-933-1040. Technical facilities: Channel No. 18 (494-500 MHz). Authorized power: 1855-kw max. visual. Antenna: 1158-ft. above av. terrain, 1110-ft. above ground, 3172-ft. above sea level. Latitude 41° 55' 58" Longitude 98° 17' 23". Transmitter: Antelope County, approx. 11-mi. WSW of Rte. 70 & Rte. 14 intersection. Ownership: Fant Broadcasting Co. LLC, see Ownership of Commercial TV Stations. Represented (legal): Fletcher, Heald & Hildreth PLC. Represented (engineering): Lawrence L. Morton Associates. Lincoln & Hastings-Kearney DMA. BPCT-931115KE. Grant Date: May 10, 1996. Starting Date: Unreported.

Nevada

†Ely (Ch. 3 ETV)—KBJN. Grantee: Harris Broadcasting Co. Inc., a Nevada Corp., 417 W. Plumb Lane, Reno, NV 89509. Phone: 775-786-7600. Technical facilities: Channel No. 3 (60-66 MHz). Authorized power: 100-kw visual. Antenna: 887-ft. above av. terrain, 102-ft. above ground, 2421-ft. above sea level. Latitude 39° 15' 53" Longitude 114° 53' 35". Transmitter: Squaw Peak, approx. 1.2-mi. NW of Ely. Ownership: Harris Broadcasting Co. Inc. HBC ownership: Stephen R. Harris, Pres., 50%; Gloria M. Petroni-Harris, Secy.-Treas., 50%. Salt Lake City DMA. BPET-980415KF. Grant Date: July 15, 1998. Starting Date: Unreported.

†Ely (Ch. 6 ETV)—KBNY. Grantee: Kaleidoscope Foundation Inc., Suite 400, One Shackelford Dr., Little Rock, AR 72211. Phone: 501-221-0400. Technical facilities: Channel No. 6 (82-88 MHz). Au-

Nevada—Construction Permits

thorized power: 100-kw visual. Antenna: 885-ft. above av. terrain, 79-ft. above ground, 7943-ft. above sea level. Latitude 39° 15' 53" Longitude 114° 53' 35". Transmitter: Squaw Peak, approx. 1.2-mi. NW of Ely.

Goldfield (Ch. 7)—KBNX. Grantee: Nevada Channel 3 Inc., Suite 400, One Shackelford Dr., Little Rock, AR 72211. Phone: 501-221-0400. Technical facilities: Channel No. 7 (174-180 MHz). Authorized power: 23-kw visual. Antenna: 1470-ft. above av. terrain, 82-ft. above ground, 7157-ft. above sea level. Latitude 38° 03' 05" Longitude 117° 13' 30". Transmitter: Brock Mountain, 1-mi. S of Tonopah. Ownership: Equity Broadcasting Corp. EBC ownership: Larry E. Morton, Pres., Gregory W. Fess, V.P. & Max W. Hooper, V.P., less than 1% each. Arkansas Media LLC, 38.25%; Harry G. Luken III, 30.57% others with less than 5% each. AMLLC ownership: Sandra G. Morton Life Trust, Judith Fess Life Trust & Mindy Roberts Hooper Life Trust, 33.33% each. Reno DMA. BPCT-970328KG. Starting Date: Unreported.

Laughlin (Ch. 34)—KMCC. Grantee: Mojave Broadcasting Co., Suite 604, 455 Capitol Mall, Sacramento CA 95814. Phone: 916-448-8800. Fax: 916-448-6455. Technical facilities: Channel No. 34 (590-596 MHz). Authorized power: 468-kw visual. Antenna: 2680-ft. above av. terrain, 56-ft. above ground, 4734-ft. above sea level. Latitude 34° 33' 06" Longitude 114° 11' 37". Transmitter: Near Crossman Peak, 8.6-mi. ENE of Havasu City. Ownership: Meridian Communications Co. MCC ownership: Suzanne E. Rogers, Pres. & Secy.-Treas., Perry C. Rogers, V.P., & Kim Rogers Cell, 33.33% each. Represented (legal): Wiley, Rein & Fielding. Represented (engineering): Hammett & Edison Inc. Las Vegas DMA. BPCT-94103KN. Grant Date: May 14, 1996. Starting Date: Unreported.

Tonopah (Ch. 9)—KBMO-TV. Grantee: Sunbelt Communications Co., 1500 Foremaster Lane, Las Vegas, NV 89101. Phone: 702-642-3333. Technical facilities: Channel No. 9 (186-192 MHz). Authorized power: 5-kw visual. Antenna: 1470-ft. above av. terrain, 82-ft. above ground, 7159-ft. above sea level. Latitude 38° 03' 05" Longitude 117° 13' 30". Transmitter: 1-mi. S of Tonopah atop Brock Mountain. Ownership: Sunbelt Communications Co. (Group Owner), see Ownership of Commercial TV Stations. Las Vegas DMA. BPCT-970331LW. Grant Date: February 23, 1999. Start Date: Unreported.

New Jersey

Atlantic City (Ch. 62)—WPHA. Council Tree Communications of New Jersey LLC, Suite 211, 2919 17th Ave., Longmont, CO 80503. Phone: 303-678-1844. Technical facilities: Channel No. 62 (758-764 MHz). Authorized power: 5000-kw max. visual. Antenna: 972-ft. above av. terrain, 970-ft. above ground, 1005-ft. above sea level. Latitude 39° 37' 53" Longitude 74° 21' 12". Transmitter: 1476-ft. SE of Stage Rd. & Otis Borg Rd. intersection, Giffordtown. Ownership: Garden State Communications, 25%; Council Tree Communications (Group Owner), 75%. GSC ownership: Gloria P. Easton, Gen Partner, 51%; Dr. Robert J. Rutman, Ltd. Partner, 10%; Dr. Helen O. Dickens, Ltd. Partner, 10%; Harry Rivkin, Ltd. Partner, 10%; Madison Dearborn Capital Partners II LP, 49.17%; Toronto Dominion Capital Inc., 25%. TDCI ownership: Toronto Dominion Bank; Arctic Slope Regional Corp., 24.59%. ASRC ownership: Jacob Adams, Principal; Stephen C. Hilliard, 1.24%. Represented (legal): David Earl Honig. Represented (engineering): Lechman & Johnson Inc. Philadelphia DMA. BNPCT-950203KF. Grant Date: February 9, 1999. Starting Date: Unreported.

New Mexico

Carlsbad (Ch. 25)—KTEL-TV. Grantee: Ramar Communications Inc., 9800 University Ave., Lubbock, TX 79452. Phone: 806-745-3434. Technical facilities: Channel No. 25 (536-542 MHz). Authorized power: 100-kw max. visual. Antenna: 439-ft. above av. terrain, 400-ft. above ground, 3576-ft. above sea level. Latitude 32° 26' 09" Longitude 104° 11' 14". Transmitter: 3-mi. E of Carlsbad. Ownership: Ramar Communications II Ltd. RC ownership: Ray Moran, 51%; Brad Moran, 49%. Albuquerque-Santa Fe DMA. BPCT-960920YU. Grant Date: September 15, 1997. Starting Date: Unreported.

Farmington (Ch. 3)—KOFT. Planned Network Service: ABC. Grantee: KOAT Hearst-Argyle Television Inc., 888 7th Ave., New York, NY 10106. Phone: 505-884-7777. Technical facilities: Channel No. 3 (60-66 MHz). Authorized power: 100-kw visual. Antenna: 413-ft. above av. terrain, 259-ft. above ground, 6060-ft. above sea level. Latitude 36° 41' 48" Longitude 108° 10' 39". Transmitter: 2.4-mi. SE of Farmington. Ownership: Hearst-Argyle Television Inc. (Group Owner), see Ownership of Commercial TV Stations. Represented (legal): Verner, Lipfert, Bemhard, McPherson & Hand, Chartered. Represented (engineering): Denny & Associates PC. Personnel: Mary Lynn Roper, General Manager; Laura Hargis, General Sales Manager; Todd Ozer, National Sales Manager; Barbara Burzillo, Local Sales Manager; Fred Bragg, Chief Engineer; Pahl Shipley, News Director; Roy Leone, Program Director; Brian Bouloy, Production Manager; John Sylvester, Business Manager. Albuquerque-Santa Fe DMA. BPCT-891010KG. Grant Date: February 23, 1990. Starting Date: Unreported.

Silver City (Ch. 6)—KOBG-TV. Grantee: KOB-TV, 3415 University Ave., St. Paul, MN 55114. Phone: 505-746-2442. Technical facilities: Channel No. 6 (82-88 MHz). Authorized power: 1.7-kw visual. Antenna: 1565-ft. above average terrain, 108-ft. above ground, 8209-ft. above sea level. Latitude 32° 51' 49" Longitude 108° 14' 27". Transmitter: Pinos Altos Mountains. Ownership: Hubbard Broadcasting Inc. (Group Owner), see Ownership of Commercial TV Stations. Represented (legal): Fletcher, Heald & Hildreth PLC. Represented (engineering): du Treil, Lundin & Rackley Inc. Albuquerque-Santa Fe DMA. BPCT-961001KN. Grant Date: April 25, 2000. Start Date: Unreported.

North Dakota

Bismarck (Ch. 26)—KNDX. Planned Network Service: FOX. Grantee: Prime Cities Broadcasting Inc., Box 4026, 3130 E. Broadway Ave., Bismarck, ND 58502. Phone: 701-355-0026. Fax: 701-

250-7244. E-mail: kndx@westdakotafox.com Technical facilities: Channel No. 26 (542-548 MHz). Authorized power: 737.9-kw max. visual. Antenna: 984-ft. above av. terrain, 663-ft. above ground, 2884-ft. above sea level. Latitude 46° 35' 23" Longitude 100° 47' 39". Transmitter: Section 18, T135N, R80W, Morton County. Ownership: John B. Tupper, Principal. Represented (legal): Borsari & Paxson. Personnel: Kent Lien, General Manager; Steve Butts, General Sales Manager; Jeff Foltz, Chief Engineer; Jennifer Sprenger, Program Director; Dan Stephenson, Promotion Director; Harold Heit, Business Manager. Minot-Bismarck-Dickinson DMA. BPCT-960711LF. Grant Date: February 26, 1998. Starting Date: November 7, 1999.

Minot (Ch. 24)—KXND. Planned Network Service: FOX. Grantee: Primes Cities Broadcasting Inc., Box 4026, Bismarck, ND 58502. Phone: 701-858-0026. Fax: 701-250-7244. E-mail: kndx@westdakotafox.com. Technical facilities: Channel No. 24 (530-536 MHz). Authorized power: 740.4-kw max. visual. Antenna: 784-ft. above av. terrain, 633-ft. above ground, 2841-ft. above sea level. Latitude 48° 03' 14" Longitude 101° 26' 03". Transmitter: SW 0.25-mi. of SE qtr. of section 23, Township 153N, Range 84W, Ward County. Ownership: John B. Tupper, Principal. Represented (legal): Borsari & Paxson. Personnel: Kent Lien, General Manager; Steve Butts, General Sales Manager; Jeff Foltz, Chief Engineer; Jenny Sprenger, Program Director; Dan Stephenson, Promotion Director; Harold Heit, Business Manager. Minot-Bismarck-Dickinson DMA. BPCT-960711LH. Grant Date: February 23, 1998. Starting Date: November 21, 1999.

Oklahoma

Elk City (Ch. 31)—KBCA. Grantee: TV 31 LLC, 11840 N. Dragoon Springs Dr., Tucson, AZ 85737. Phone: 520-544-0088. Technical facilities: Channel No. 31 (572-578 MHz). Authorized power: 5000-kw max. visual, 14.1-kw max. aural. Antenna: 712-ft. above av. terrain, 333-ft. above ground, 2713-ft. above sea level. Latitude 35° 24' 22" Longitude 99° 29' 54". Transmitter: KECO(FM) tower site. Ownership: Equity Broadcasting Corp., Minority partner & Media Properties Inc., Majority partner, 50% each. EBC ownership: Larry E. Morton, Pres., Gregory W. Fess, V.P., & Max W. Hooper, V.P., less than 1% each; Arkansas Media LLC, 38.25%; Henry G. Luken III, 30.57%; others with less than 5% each. AMLLC ownership: Sandra G. Morton Life Trust, Judith Fess Life Trust & Mindy Roberts Hooper Life Trust, 33.33% each. MPI ownership: William L. Yde III, Pres., Donald R. Russell, Secy. & Dale C. Artman, Treas., 33.3% each. Represented (legal): Haley, Bader & Potts PLC. Oklahoma City DMA. BPCT-960919KP. Grant Date: December 19, 1997. Starting Date: Unreported.

Shawnee (Ch. 30)—KAQS. Grantee: Shawnee Broadcasting Inc., Suite 400, One Shackelford Dr., Little Rock, AR 72211. Phone: 501-221-0400. Technical facilities: Channel No. 30 (566-572 MHz). Authorized power: 5000-kw max. visual. Antenna: 837-ft. above av. terrain, 922-ft. above ground, 2021-ft. above sea level. Latitude 35° 16' 50" Longitude 97° 20' 14". Transmitter: 2000-ft. NW of Franklin. Ownership: Equity Broadcasting Corp. EBC ownership: Larry E. Morton, Pres., Gregory W. Fess, V.P., & Max W. Hooper, V.P., less than 1% each; Arkansas Media LLC, 38.25%; Henry G. Luken III, 30.57%; others with less than 5% each. AMLLC ownership: Sandra G. Morton Life Trust, Judith Fess Life Trust & Mindy Roberts Hooper Life Trust, 33.33% each. Oklahoma City DMA. BPCT-950814KE. Grant Date: July 30, 1996. Starting Date: Unreported.

Oregon

Grants Pass (Ch. 30)—Grantee: Grants Pass-TV 30 LLC, 10255 S.W. Artic Dr., Beaverton, OR 97005. Phone: 503-644-3232. Technical facilities: Channel No. 30 (566-572 MHz). Authorized power: 1830-kw max. visual. Antenna: 2087-ft. above av. terrain, 171-ft. above ground, 3891-ft. above sea level. Latitude 42° 26' 46" Longitude 123° 12' 56". Transmitter: Fielder Mountain. Ownership: Better Life Television, Communications Properties Inc., Peregrine Communications Ltd. & Wicks Broadcast Group LP (see Ownership of Commercial TV Stations), 25% each. BLT ownership: Robert Heisler, Pres., Delmer Wagner, V.P., Mary Nations, Secy., Richard Trautwein, Treas., Forrest Bigger, Jean Cline, Del Cline, Merlin Fjarli, Gordon Hewlett, Jim Hulse, Lowell Huffman, Chad McComas, Roy Moses, Olin Nations, Ann Reed, Arlen Sprode & Richard Surro, 5.9% each. CPI Ownership: Birger Brinck-Lund, Pres., 100%. PCL ownership: Roy Rose, Chmn. & V.P., 100%. Medford-Klamath Falls DMA. BPCT-960725LC. Granted after settlement of competing applications. Starting Date: Unreported.

La Grande (Ch. 16)—KBPD. Grantee: WinStar La Grande Inc., Suite 200, 1146 19th St. NW, Washington, DC 20036. Phone: 202-833-5678. Fax: 202-659-1931. E-mail: jfischer@winstar.com. Technical facilities: Channel No. 16 (482-488 MHz). Authorized power: 60-kw max. visual. Antenna: 2536-ft. above av. terrain, 56-ft. above ground, 7175-ft. above sea level. Latitude 45° 18' 35" Longitude 117° 43' 57". Transmitter: Mount Fanny, 17.4 mi. E of La Grande. Ownership: WinStar Communications Inc., publicly held, 70%; Communications Properties Inc., 30%. PCL ownership: Birger Brinck-Lund, Pres., 100%. Represented (engineering): du Treil, Lundin & Rackley Inc. Portland, OR DMA. BPCT-960404LA. Grant Date: June 30, 1999. Starting Date: Unreported.

Pendleton (Ch. 11)—KFFX-TV. Grantee: Communications Properties Inc., 105 Cedar Green Lane, Berkeley Heights, NJ 07922. Phone: 908-322-2186. Technical facilities: Channel No. 11 (198-204 MHz). Authorized power: 316-kw visual. Antenna: 1549-ft. above av. terrain, 223-ft. above ground, 5712-ft. above sea level. Latitude 45° 44' 51" Longitude 118° 02' 11". Transmitter: Spout Springs 36.7-mi. E of Pendleton. Ownership: Birger Brinck-Lund, Pres., 100%; Bernice Brinck-Lund, Secy. Represented (legal): Akin, Gump, Strauss, Hauer & Feld LLP. Yakima-Pasco-Richland-Kennewick DMA. BPCT-940506KG. Grant Date: February 14, 1997. Starting Date: Unreported.

South Dakota

Rapid City (Ch. 21)—KNBN. Grantee: Rapid Broadcasting Co., Box 2860, 2504 N. Main St., Rapid City, SD 57709. Phone: 605-343-1966. Technical facilities: Channel No. 21 (512-518 MHz). Authorized power: 1500-kw max. visual. Antenna: 440-ft. above av. terrain, 361-ft. above ground. 4140-ft.

above sea level. Latitude 44° 01' 19" Longitude 103° 15' 33". Transmitter: Golden Eagle Dr. Owner-ship: Gilbert D. Moyle, Pres., 16.7%; Gilbert D. Moyle III, Exec. V.P., 16.7%; Clark D. Moyle, Secy.-Treas., 16.6%; Charles H. Lein, V.P., 25%; W.R. Barbour, V.P., 25%. Represented (legal): Cole, Raywid & Braverman LLP. Represented (engineering): Graham Brock Inc. Rapid City DMA. BPCT-960405LN. Grant Date: April 11, 2000. Starting Date: Unreported.

Sioux Falls (Ch. 36)—KAUN. Planned Network Service: PAX. Grantee: Midwest Broadcasting Co., 2504 W. Main St., Rapid City, SD 57702. Phone: 605-343-1966. E-mail: mmorian@newscenter1.com. Web Site: <http://www.pax.net/ldra>. Technical facilities: Channel No. 36 (602-608 MHz). Authorized power: 3035-kw max. visual. Antenna: 1167-ft. above av. terrain, 1213-ft. above ground, 2565-ft. above sea level. Latitude 43° 30' 19" Longitude 96° 34' 20". BNPCT-19990901AAA. Transmitter: 1.4-mi. SW of Rowena. Requests modification of CP for change to 2650-kw max. visual, 755-ft. above av. terrain, 808-ft. above ground, 2160-ft. above sea level, lat. 43° 30' 19", long. 96° 34' 19". Ownership: Midwest Broadcasting Co. Represented (Sales): Blair. Represented (legal): Cole, Raywid & Braverman LLP. Represented (engineering): Coranam Brock. Personnel: Jim Simpson, General Manager; Mike Morgan, Development Manager; Darren Koehne, General Sales Manager; John Bennett, Chief Operator; Terry Keegan, News Director. Sioux Falls-Mitchell DMA. BNPCT-950317KM. Grant Date: February 28, 1997. Starting Date: Unreported.

Tennessee

Tazewell (Ch. 48)—Grantee: Tazewell Broadcasting LLC, 1724 South Hills Dr., Knoxville, TN 37920. Phone: 865-577-8378. Technical facilities: Channel No. 48 (674-680 MHz). Authorized power: 5000-kw max. visual. Antenna: 643-ft. above av. terrain, 223-ft. above ground, 2024-ft. above sea level. Latitude 36° 27' 44" Longitude 83° 35' 58". Transmitter: 950 Blackburn Lane, New Tazewell. Ownership: Tazewell Broadcasting LLC. TBLLC ownership: Cumberland Educational & Family Broadcast Center, 16.67%; WinStar Communications Inc. (see Ownership of Commercial TV Stations), 16.67%; George S. Flinn Jr., 16.67%; Tri-State Media Inc., 16.67% & Tazewell Broadcast Group, 16.67% & Tazewell Television Corp., 16.67%. CEFBC ownership: Stephen Soldinger, 100%. TSMI ownership: James F. Stair, 100%. TBG ownership: James Vines, 100%. TTC ownership: Herbert Howard, 51%; Glenwood Communications Corp., 49%. Represented (legal): Borsari & Paxson. Represented (engineering): Denny & Associates PC. Personnel: Stephen Soldinger, General Manager. Knoxville DMA. BPCT-960502KH. Grant Date: October 26, 1999. Starting Date: Unreported.

Texas

Abilene (Ch. 15)—KXVA. Grantee: Star Broadcasting Inc., 6126 Holly Springs, Houston, TX 77507. Phone: 713-465-6220. Technical facilities: Channel No. 15 (476-482 MHz). Authorized power: 2200-kw max. visual. Antenna: 1033-ft. above av. terrain, 807-ft. above ground, 3005-ft. above sea level. Latitude 32° 16' 35" Longitude 99° 35' 12". Transmitter: 1.7-mi. NW of Dudley, Callahan County. Ownership: Dana P. Schindler. Abilene-Sweetwater DMA. BPCT-950123KW. Grant Date: June 15, 2000. Starting Date: Unreported.

Farwell (Ch. 18)—KPTF (formerly KBGD). Grantee: WinStar Farwell, Suite 200, 1146 19th St. NW, Washington, DC 20036. Phone: 202-833-8547. Fax: 202-659-1931. Technical facilities: Channel No. 18 (494-500 MHz). Authorized power: 5000-kw max. visual. Antenna: 331-ft. above av. terrain, 335-ft. above ground, 4544-ft. above sea level. Latitude 34° 21' 48" Longitude 103° 13' 05". Transmitter: 1.2-mi. W of U.S. 70, S of Clovis, NM. Ownership: WinStar Communications Inc. (publicly held), 51%; Prime Time Christian Broadcasting Inc., 49%. PTCBI ownership: Albert O. Cooper, Chmn.; J.D. Crawford, V.P.; Tommie J. Cooper, Secy.-Treas. Represented (engineering): du Treil, Lundin & Rackley Inc. Amarillo DMA. BPCT-960404LC. Grant Date: April 8, 1998. Starting Date: Unreported.

Fredericksburg (Ch. 2)—KBEJ. Grantee: Corridor Television LLC, Suite 2530, One Congress Plaza, 111 Congress Ave., Austin, TX 78701. Phone: 512-482-8111. Technical facilities: Channel No. 2 (54-60 MHz). Authorized power: 100-kw max. visual. Antenna: 1355-ft. above av. terrain, 1096-ft. above ground, 2995-ft. above sea level. Latitude 30° 08' 13" Longitude 98° 36' 35". Transmitter: 1.3-mi. N of Gillespie, Blanco & Kendall Co. intersection, 3.9-mi. S of Albert. Ownership: Global Information Technologies Inc. Represented (legal): Cole, Raywid & Braverman LLP. Austin DMA. BPCT-861219KG. Grant Date: April 3, 1998. Starting Date: Unreported.

Longview (Ch. 54)—Grantee: Estes Broadcasting Inc., Suite 2030, 910 Travis St., Houston, TX 77002. Technical facilities: Channel No. 54 (710-716 MHz). Authorized power: 5000-kw max. visual. Antenna: 1040-ft. above av. terrain, 925-ft. above ground, 1384-ft. above sea level. Latitude 32° 35' 37" Longitude 94° 49' 10". Transmitter: 0.2-mi. N of intersection of Rtes. 300 & 1844 at Seven Pines, Upshur County. Ownership: JMI Inc., 51%; Warwick Communications Inc., 49%. JMI ownership: John J. Moores, Pres. Represented (legal): Vinson & Elkins. Represented (engineering): Cavell, Mertz & Davis Inc. Tyler-Longview DMA.

Midland (Ch. 18)—KUPB. Grantee: Entravision Midland Holdings LLC, 2809 Maxwell, Midland, TX 79705. Phone: 915-699-0226. Technical facilities: Channel No. 18 (494-500 MHz). Authorized power: 5000-kw max. visual. Antenna: 922-ft. above av. terrain, 951-ft. above ground, 3957-ft. above sea level. Latitude 31° 50' 19" Longitude 102° 31' 59". Transmitter: 0.9-mi. NE of Hwys. 1213 & 349. Ownership: Entravision Communications Corp. (Group Owner), see Ownership of Commercial TV Stations. Represented (legal): Thompson, Hine & Flory. Odessa-Midland DMA. BPCT-970331KR. Grant Date: June 22, 1998. Starting Date: Unreported.

Odessa (Ch. 30)—KPXK. Grantee: Paxson Communications of Odessa 30 Inc., 601 Clearwater Park Rd., West Palm Beach, FL 33401. Phone: 561-659-4122. Fax: 561-659-4754. Technical facilities: Channel No. 30 (566-572 MHz). Authorized power: 1530-kw max. visual. Antenna: 728-ft. above av. terrain, 728-ft. above ground, 3641-ft. above sea level. Latitude 32° 05' 51" Longitude 102° 17' 21". Transmitter: 3.5-mi. from the intersection of State Rtes. 1788 & 158 at a bearing of 346°T. Owner-

ship: Paxson Communications Corp. (Group Owner), see Ownership of Commercial TV Stations. Represented (legal): Dow, Lohnes & Albertson PLLC. Represented (engineering): du Treil, Lundin & Rackley Inc. Odessa-Midland DMA. BPCT-961001YI. Grant Date: April 9, 1998. Starting Date: Unreported.

Wolfforth (Ch. 22)—KBFA. Planned Network Service: Independent. Grantee: Woods Communications Corp., One WCOV Ave., Montgomery, AL 36111. Phone: 334-288-7020. Fax: 334-288-5414. Technical facilities: Channel No. 22 (518-524 MHz). Authorized power: 70.3-kw max. visual. Antenna: 749-ft. above av. terrain, 750-ft. above ground, 3957-ft. above sea level. Latitude 33° 30' 08" Longitude 101° 52' 20". Transmitter: 100th & University, Lubbock. Ownership: Woods Communications Corp., see Ownership of Commercial TV Stations. Represented (legal): John B. Kenkel. Lubbock DMA. BPCT-950824KL. Grant Date: February 23, 1998. Starting Date: January 1, 2001.

Utah

Logan (Ch. 12)—Grantee: Logan Channel 12 LLC, 1350 North 200 West, Logan, UT 84321. Phones: 801-753-5555; 801-752-5895. Technical facilities: Channel No. 12 (204-210 MHz). Authorized power: 275-kw visual. Antenna: 210-ft. above av. terrain, 171-ft. above ground, 7050-ft. above sea level. Latitude 41° 47' 06" Longitude 112° 13' 55". Transmitter: Cal Mountain, 4.16-mi. W of Riverside in Box Elder County. Ownership: Valley Channel Broadcasting Inc. WCBI ownership: Earl S. Rouse, Pres., 50%; Jeffrey B. Jacobsen, V.P., 50%; Michelle S. Jacobsen, Secy.-Treas. Represented (legal): Irwin, Campbell & Tannenwald PC. Salt Lake City DMA. BPCT-950320KL. Grant Date: October 25, 1999. Starting Date: Unreported.

Price (Ch. 3)—Grantee: Channel 3 LLC, c/o Fletcher Heald & Hildreth, 11th Floor, 1300 N. 17th St., Rosslyn, VA 22209. Phone: 703-812-0400. Technical facilities: Channel No. 3 (60-66 MHz). Authorized power: 88.7-kw visual. Antenna: 2146-ft. above av. terrain, 151-ft. above ground, 9931-ft. above sea level. Latitude 39° 45' 22" Longitude 110° 59' 22". Transmitter: 3-mi. NNW of Mutual. Ownership: Fant Broadcasting Co. LLC (see Ownership of Commercial TV Stations), Media Properties Inc., North American Broadcasting Co. & Rose Marie Valiant Smith, 25% each. MPLP ownership: William L. Yde III, Pres., Donald R. Russell, Secy., & Dale C. Artman, Treas., 33.3% each. NABC ownership: John C. Carsey, Pres., 70%; Rudy Tomjanovich, V.P., 30%; Jesse Brown, Secy.-Treas. Represented (legal): Fletcher, Heald & Hildreth PLC. Represented (engineering): Lawrence L. Morton Associates. Salt Lake City DMA. BPCT-961001LD. Grant Date: March 10, 2000. Starting Date: Unreported.

Richfield (Ch. 19 ETV)—KUES. Grantee: University of Utah, 101 Wasatch Dr., Salt Lake City, UT 84112. Phone: 801-581-7777. Technical facilities: Channel No. 19 (500-506 MHz). Authorized power: 1.2-kw max. visual, 0.12-kw max. aural. Antenna: 1447-ft. above av. terrain, 56-ft. above ground, 8816-ft. above sea level. Latitude 38° 38' 04" Longitude 112° 03' 33". Transmitter: 3.5-mi. E of Monroe. Ownership: University of Utah. Represented (legal): Jones, Waldo, Holbrook & McDonough PC. Represented (engineering): Lawrence Behr Associates Inc. Personnel: Fred Esplin, General Manager; Philip Titus, Chief Engineer; Scott Chaffin, Program Director. Salt Lake City DMA. BPET-960627KW. Grant Date: July 28, 1997. Starting Date: Unreported.

Salt Lake City (Ch. 20)—KTMW. Grantee: Channel 20 Television Co., Suite 204, 530 East First South, Salt Lake City, UT 84012. Phone: 202-296-5950. Technical facilities: Channel No. 20 (506-512 MHz). Authorized power: 1660-kw max. visual. Antenna: 3842-ft. above av. terrain, 194-ft. above ground, 9045-ft. above sea level. Latitude 40° 39' 12" Longitude 112° 12' 06". Transmitter: 0.5-mi. S of Farnsworth Peak. Ownership: Isaac Max Jaramillo, Principal. Jaramillo has interest in Alpha & Omega Communications, licensee of KOOG-TV Ogden, UT & TV Translator K46BJ Salt Lake City. Salt Lake City DMA. BPCT-950320KK. Grant Date: October 6, 1997. Starting Date: Unreported.

St. George (Ch. 18 ETV)—KUEW. Grantee: University of Utah, 101 Wasatch Dr., Salt Lake City, UT 84112. Phone: 801-581-7777. E-mail: askkued@media.utah.edu. Web Site: <http://www.kued.org>. Technical facilities: Channel No. 18 (494-500 MHz). Authorized power: 6.4-kw max. visual, 0.64-kw max. aural. Antenna: Minus 180-ft. above av. terrain, 23-ft. above ground, 3156-ft. above sea level. Latitude 37° 03' 49" Longitude 113° 34' 20". Transmitter: SE of St. George. Ownership: University of Utah. Represented (legal): Jones, Waldo, Holbrook & McDonough PC. Represented (engineering): Lawrence Behr Associates Inc. Personnel: Fred Esplin, General Manager; Paul Meriwether, General Sales Manager; Melanie Keller, Local Sales Manager; Philip Titus, Chief Engineer; Scott Thompson, News Director; Scott Chaffin, Program Director; Mary Dickson, Promotion & Marketing Director; Larry Smith, Business Manager. Salt Lake City DMA. BPET-960705KK. Grant Date: June 3, 1998. Starting Date: June 1, 2001.

Vernal (Ch. 6)—KBCJ. Grantee: TV 6 LLC, 11840 N. Dragoon Springs Dr., Tucson, AZ 85737. Phone: 520-544-0088. Technical facilities: Channel No. 6 (82-88 MHz). Authorized power: 83.84-kw visual. Antenna: 2218-ft. above av. terrain, 128-ft. above ground, 8337-ft. above sea level. Latitude 40° 21' 22" Longitude 109° 08' 41". Transmitter: Cliff Ridge Antenna Farm, 21.6-mi. from Vernal. Ownership: Equity Broadcasting Corp., Majority partner & Media Properties Inc., minority partner, 50% each. EBC ownership: Larry E. Morton, Pres., Gregory W. Fess, V.P. & Max W. Hooper, V.P., less than 1% each. Arkansas Media LLC, 38.25%; Henry G. Lukon III, 30.57%; others with less than 5% each. AMLLC ownership: Sandra G. Morton Life Trust, Judith Fess Life Trust & Mindy Roberts Hooper Life Trust, 33.33% each. MPI ownership: William L. Yde III, Pres., Donald R. Russell, Secy., & Dale C. Artman, Treas., 33.3% each. Represented (legal): David Tillotson. Salt Lake City DMA. BPCT-960919KG. Grant Date: December 19, 1997. Starting Date: Unreported.

Washington

Bellevue (Ch. 51)—KBEH. Planned Network Service: Independent. Grantee: African-American Broadcasting Co. of Bellevue, Suite 487, 203 Bellevue Way NE, Bellevue, WA 98004-5721. Studio: 203 Bellevue Way NE, Suite 487, Bellevue, WA 98004-5721. Phone: 206-374-2308. Fax: 206-374-

Washington—Construction Permits

2437. Technical facilities: Channel No. 51 (692-698 MHz). Authorized power: 3800-kw max. visual. Antenna: 2359-ft. above av. terrain, 279-ft. above ground, 3123-ft. above sea level. Latitude 47° 30' 17" Longitude 121° 58' 04". Transmitter: W. Tiger Mountain Communications Site, 2-mi. SW of intersection of SR 203 & I-90, Issaquah. Ownership: Christopher Racine, Chmn., Pres. & Chief Exec. Officer; Judith Racine, Secy.-Treas. Represented (legal): Tierney & Swift. Represented (engineering): Washington Telecommunications Inc. Seattle-Tacoma DMA. BPCT-850215K2. Grant Date: January 5, 1987. Began Operation: August 10, 1999. Left air Fall 1999.

Pullman (Ch. 24)—KBGC. Grantee: Pullman Broadcasting Inc., 9424 Hunting Court, Matthews, NC 28105. Phone: 704-847-2152. Technical facilities: Channel No. 24 (530-536 MHz). Authorized power: 1450-kw max. visual. Antenna: 892-ft. above av. terrain, 66-ft. above ground, 3668-ft. above sea level. Latitude 46° 40' 51" Longitude 116° 58' 26". Transmitter: 3.1-mi. SSE of Moscow, ID, on Paradise Ridge. Requests modification of CP for change to 3384-kw max. visual, 1247-ft. above av. terrain, 197-ft. above ground, 3796-ft. above sea level, lat. 46° 51' 43", long. 117° 10' 26". Ownership: Steven Soldinger & Terrill E. Weiss, 50% each. Represented (legal): Borsari & Paxson. Spokane DMA. BPCT-961029KE. Grant Date: April 8, 1998. Starting Date: Unreported.

†Tacoma (Ch. 56 ETV)—KWOK. Grantee: Korean-American Missions Inc., No. 571, 2166 W. Broadway, Anaheim, CA 92804. Phone: 714-956-1377. Technical facilities: Channel No. 56 (722-728 MHz). Authorized power: 5000-kw max. visual, 500-kw max. aural. Antenna: 2280-ft. above av. terrain, 197-ft. above ground, 3041-ft. above sea level. Latitude 47° 30' 17" Longitude 121° 58' 06". Transmitter: West Tiger Mountain. Principals: Kyung Whan Son, Pres.; Dr. I. David Hong, V.P.-Treas.; Muang S. Hinton, Secy.; Paull Shin; Zebedeo Hinton. Represented (legal): Verner, Liipfert, Bernhard, McPherson & Hand, Chartered. Seattle-Tacoma DMA. BPCT-870116KJ. Grant Date: May 21, 1992. Starting Date: Unreported.

Walla Walla (Ch. 9)—KBKI. Grantee: Broadcasting Licenses Limited Partnership, 1100 Guadalupe, Austin, TX 78701. Phone: 512-476-4873. Technical facilities: Channel No. 9 (186-192 MHz). Authorized power: 316-kw visual. Antenna: 577-ft. above av. terrain, 115-ft. above ground, 3245-ft. above sea level. Latitude 46° 09' 05" Longitude 118° 03' 04". Transmitter: Coppel Communications site, NE of Walla Walla. Ownership: John C. Carsey, Pres., 70%; Rudy Tomjanovich, V.P., 30%; Jesse Brown, Secy.-Treas. Washington: KBKI, Walla Walla (CP). Represented (legal): Kaye, Scholer, Fierman, Hays & Handler LLP. Yakima-Pasco-Richland-Kennewick DMA. BPCT-961001KZ. Grant Date: August 31, 1998. Starting Date: Unreported.

West Virginia

Bluefield (Ch. 40)—WLF. Grantee: Living Faith Ministries Inc., Box 151, Vansant, VA 24656. Phone: 703-935-7850. Fax: 703-935-8857. Technical facilities: Channel No. 40 (626-632 MHz). Authorized power: 3160-kw max. visual, 200-kw max. aural. Antenna: 1283-ft. above av. terrain, 200-ft. above ground, 3880-ft. above sea level. Latitude 37° 13' 08" Longitude 81° 15' 39". Transmitter: 1.9-mi. S of Bluefield, VA, 3.7-mi. SW of Bluefield. Ownership: Living Faith Ministries Inc., see Ownership of Commercial TV Stations. Personnel: Michael D. Smith, General Manager; Marvin W. McGeorge, General Sales Manager. Bluefield-Beckley-Oak Hill DMA. BPCT-860529KF. Grant Date: February 19, 1988. Starting Date: Unreported.

Wisconsin

Antigo (Ch. 46)—WTPX. Grantee: Paxson Wausau License Inc., 601 Clearwater Park Rd., West Palm Beach, FL 33401. Phone: 212-757-5600. Technical facilities: Channel No. 46 (662-668 MHz). Authorized power: 3090-kw max. visual. Antenna: 919-ft. above av. terrain, 860-ft. above ground, 2323-ft. above sea level. Latitude 45° 03' 33" Longitude 89° 26' 10". Transmitter: 0.37-mi. WSW of Hwy. Q & Landing Rd., near Hewitt. Ownership: Paxson Communications Corp. (Group Owner), see Ownership of Commercial TV Stations. Represented (legal): Roberts & Eckard PC. Represented (engineering): Smith & Fisher. Wausau-Rhinelanders DMA. BPCT-970331LA. Grant Date: April 2, 1998. Starting Date: Unreported.

Crandon (Ch. 4)—WBJ. Grantee: Selenka Communications LLC, 4529 Hickory Heights, Oshkosh, WI 54904. Phone: 414-589-2511. Technical facilities: Channel No. 4 (66-72 MHz). Authorized power: 3.4-kw visual. Antenna: 653-ft. above av. terrain, 479-ft. above ground, 2300-ft. above sea level. Latitude 45° 34' 26" Longitude 88° 52' 58". Transmitter: Section 29, Town 36 N, Range 13 E. Ownership: Dennis R. Selenka. Represented (legal): Rosenman & Collin LLP. Wausau-Rhinelanders DMA. BPCT-960405KO. Grant Date: September 25, 1998. Starting Date: Unreported.

#Fond du Lac (Ch. 68)—WMMF-TV. Planned Network Service: Independent. Grantee: Harry J. & Stella A. Pappas, 500 S. Chinoweth Rd., Visalia, CA 93277. Phone: 209-733-7800. Fax: 209-627-5363. Technical facilities: Channel No. 68 (794-800 MHz). Authorized power: 5000-kw max. visual. Antenna: 1706-ft. above av. terrain, 1706-ft. above ground, 2516-ft. above sea level. Latitude 43° 21' 44" Longitude 88° 53' 45". Transmitter: N of Ghost Hill Rd., SE quarter of Sec. 1, R13E, Elba Twp., Dodge County. Requests modification of CP for change to 894-kw max. visual, 285-ft. above av. terrain, 269-ft. above ground, Latitude 43° 50' 20" Longitude 88° 22' 08". BMPCT-20000503ABG. Ownership: Pappas Telecasting Companies (Group Owner), see Ownership of Commercial TV Stations. Represented (legal): Paul, Hastings, Janofsky & Walker LLP. Represented (engineering): Smith & Fisher. Personnel: Harry J. Pappas, General Manager; Dale P. Kelly, Chief Engineer; Dennis J. Davis, Business Manager; Debbie Sweeney, Program Director; LeBon G. Abercrombie, Development Director. Green Bay-Appleton DMA. BPCT-870610KN. Grant Date: April 22, 1988. Began Operation: March 1, 1995. Left air, date unreported.

Wittenberg (Ch. 55)—WFXS. Grantee: Davis Television Wausau LLC, Suite 2800, 2121 Avenue of the Stars, Los Angeles, CA 90067. Phone: 414-589-2511. Technical facilities: Channel No. 55 (716-722 MHz). Authorized power: 5000-kw max. visual. Antenna: 1137-ft. above av. terrain, 1057-ft. above ground, 2527-ft. above sea level. Latitude 45° 03' 22" Longitude 89° 27' 54". Transmitter: 0.5-mi. SW of intersection of Landing & Sunrise Rds., Hewitt Twp. Ownership: Davis Television Inc. DTVI ownership: DTV LLC, managing member, 49.51%; DF Investment Corp., 50.49%. DTV LLC ownership: Marvin Davis, Mgr. & Trustee. DFIC Ownership: Fox Television Stations Inc., 99% equity; DTV Inc., 100% voting rights, 1% equity. DTV Inc. ownership: Marvin Davis, Trustee. Represented (legal): Leventhal, Senter & Lerman PLLC. Green Bay-Appleton DMA. BPCT-970328KJ. Grant Date: August 12, 1998. Starting Date: Unreported.

Wyoming

Casper (Ch. 13)—KCWY. Grantee: Sweetwater Broadcasting Co., Box 419410, Kansas City, KS 64141. Phone: 816-221-8200. Technical facilities: Channel No. 13 (210-216 MHz). Authorized power: 316-kw max. visual. Antenna: 1863-ft. above av. terrain, 179-ft. above ground, 8199-ft. above sea level. Latitude 42° 44' 26" Longitude 106° 21' 34". Transmitter: 2.2-mi. E of U.S. Rte. 87, 9.6-mi. SSE of Midwest. Ownership: Uhlmann & Latshaw Broadcasting LLC. ULB ownership: Uhlmann Co., 50%; Latshaw Enterprises Inc., 50%. UC ownership: Paul Uhlmann III, 50%; John Uhlmann, 27.1%; Robert Uhlmann, 21.2%. LEI ownership: Con-Lib Holding Co., 26.4%; John Latshaw, 56.6%; others with less than 5% each. Represented (legal): Dow, Lohnes & Albertson PLLC. Casper-Riverton DMA. BPCT-950131KF. Grant Date: February 26, 1998. Starting Date: Unreported.

Jackson (Ch. 11)—KBEO. Grantee: KM Communications Inc., 3654 W. Jarvis Ave., Skokie, IL 60076. Phone: 847-674-0864. Fax: 847-674-9188. Technical facilities: Channel No. 11 (198-204 MHz). Authorized power: 16.3-kw visual. Antenna: 1086-ft. above av. terrain, 173-ft. above ground, 8153-ft. above sea level. Latitude 43° 27' 40" Longitude 110° 45' 06". Transmitter: Snow King Mountain, 1.3-mi. S of Jackson. Ownership: KM Communications Inc. (Group Owner), see Ownership of Commercial TV Stations. Represented (legal): Irwin, Campbell & Tannenwald PC. Salt Lake City DMA. BPCT-950317KF. Grant Date: April 2, 1998. Starting Date: Unreported.

Sheridan (Ch. 9)—KBJL. Grantee: KTVQ Communications Inc., Box 2557, Billings, MT 59103. Phone: 406-252-5611. Technical facilities: Channel No. 9 (186-192 MHz). Authorized power: 1.78-kw visual. Antenna: 1188-ft. above av. terrain, 121-ft. above ground, 7799-ft. above sea level. Latitude 44° 37' 20" Longitude 107° 06' 55". Transmitter: Red Grade Hill, 7.3-mi. SW of Big Horn. Ownership: Evening Post Publishing Co. (Group Owner), see Ownership of Commercial TV Stations. Represented (legal): Latham & Watkins. Represented (engineering): Hammett & Edison Inc. Rapid City DMA. BPCT-891030KN. Grant Date: June 19, 1998. Starting Date: Unreported.

Sheridan (Ch. 7)—KBNM. Grantee: Sunbelt Communications Co., 1500 Foremaster Lane, Las Vegas, NV 89101. Phone: 702-642-3333. Technical facilities: Channel No. 7 (174-180 MHz). Authorized power: 20-kw visual. Antenna: 1207-ft. above av. terrain, 135-ft. above ground, 7805-ft. above sea level. Latitude 44° 37' 20" Longitude 107° 06' 55". Transmitter: 13-mi. WSW of Sheridan. Ownership: Sunbelt Communications Co., see Ownership of Commercial TV Stations. Rapid City DMA. BPCT-960321KF. Grant Date: April 9, 1999. Starting Date: Unreported.

Guam

Agana (Ch. 10)—KAXM. Grantee: Pacific Communications Assoc. Inc., c/o Garvey, Schubert & Barer, Fifth Floor, 1000 Potomac St. NW, Washington, DC 20007. Phone: 703-841-0606. Technical facilities: Channel No. 10 (192-198 MHz). Authorized power: 49.7-kw visual. Antenna: 997-ft. above av. terrain, 92-ft. above ground, 1125-ft. above sea level. Latitude 13° 25' 53" Longitude 144° 42' 36". Transmitter: Mount Alutom. Ownership: Milian Petrovich, Pres.-Treas.; Rhonda Petrovich, V.P.-Secy.; Ray Bresinger, 25%; Norma Bresinger, 25%; Frank Isidoro, 25%; Lee Isidoro, 25%. Represented (legal): Garvey, Schubert & Barer. Represented (engineering): Smith Consulting Engineers. Guam DMA. BPCT-960919KY. Grant Date: September 11, 1997. Starting Date: Unreported.

Puerto Rico

Aguada (Ch. 50)—WQHA. Grantee: Mision Christiana Fuente de Agua Viva, Box 3986, Carolina, PR 00984-3986. Phone: 809-750-4090. Fax: 809-833-7940. Technical facilities: Channel No. 50 (686-692 MHz). Authorized power: 501-kw max. visual. Antenna: 1125-ft. above av. terrain, 183-ft. above ground, 1332-ft. above sea level. Latitude 18° 19' 07" Longitude 67° 10' 48". Transmitter: Carretera 411 Ramal, 18.6-mi. Barrio Atalaya. Ownership: Rodolfo Font, Pres., Luis E. Rosado, Secy., & William Encarnacion, Treas., 33.33% each. Represented (legal): Kenkel & Associates. Represented (engineering): Serge Bergen. Puerto Rico DMA. BPCT-871125KJ. Grant Date: June 7, 1989. Starting Date: Unreported.

Arecibo (Ch. 60)—WMEI. Grantee: Hector Negroni Cartagena, GPO 7017, Caguas, PR 00626. Phone: 809-743-0989. Technical facilities: Channel No. 60 (746-752 MHz). Authorized power: 1000-kw max. visual. Antenna: 2323-ft. above av. terrain, 141-ft. above ground, 4196-ft. above sea level. Latitude 18° 10' 09" Longitude 66° 34' 30". Transmitter: Mount Jayuya electronics site, Carretera. Ownership: Hector N. Cartagena. Represented (legal): Baker & Hostedter. Represented (engineering): du Treil, Lundin & Rackley Inc. Puerto Rico DMA. BPCT-870212KK. Grant Date: November 2, 1988. Starting Date: Unreported.

Virgin Islands

#Fajardo (Ch. 13)—WPRV-TV. Planned Network Service: Independent. Grantee: The Catholic Apostolic and Roman Church, Box 1967, Dld San Juan Rd., San Juan, PR 00902. Phone: 787-758-0013. Technical facilities: Channel No. 13 (210-216 MHz). Authorized power: 140.2-kw visual. Antenna: 2825-ft. above av. terrain, 259-ft. above ground, 3506-ft. above sea level. Latitude 18° 18' 36" Longitude 65° 47' 41". Transmitter: El Yunque Peak, 9-mi. W of Fajardo. Satellite Earth Station: Harris, 13-meter C-band; Harris receivers. Planned News Services: ABC NewsOne, AP. Ownership: WPRV-TV Inc. WPRV-TV Inc. ownership: Rev. Roberto Gonzales O.F.M., 100%; James C. Leake, Pres.; Carmina M. Miller, Asst. Secy. Represented (legal): Mullin, Rhyne & Topel PC. Represented (engineering): Cohen, Dippell & Everist PC. Puerto Rico DMA. BPCT-900208KG. Grant Date: March 25, 1993. Began Operation: December 22, 1984. Left air 1992.

Guayama (Ch. 46)—WIDP. Grantee: Ebenezer Broadcasting Group Inc., Box 501, Cidra, PR 00639. Phone: 809-739-8232. Technical facilities: Channel No. 46 (662-668 MHz). Authorized power: 1500-kw max. visual. Antenna: 2108-ft. above av. terrain, 270-ft. above ground, 2796-ft. above sea level. Latitude 18° 16' 48" Longitude 65° 51' 07". Transmitter: Cubuy electronic site, Municipio de Loiza. Ownership: Enrique L. Rios, Angel M. Tolentino & Carmen R. Guyman, 33.33% each. Puerto Rico DMA. BPCT-870331QI. Grant Date: September 15, 1988. Starting Date: Unreported.


#Ponce (Ch. 48)—WVOZ-TV. Grantee: International Broadcasting Corp., Penthouse, Darlington Bldg., Rio Piedras, PR 00925. Phones: 787-756-8888; 787-764-1077. Technical facilities: Channel No. 48 (674-680 MHz). Authorized power: 100-kw max. visual, 10-kw max. aural. Antenna: 858-ft. above av. terrain, 126-ft. above ground, 2095-ft. above sea level. Latitude 18° 04' 46" Longitude 66° 44' 43". Transmitter: 2-mi. due N 315° E of Penuelas. Requests modification of CP for change to 21.8-kw max. visual, minus 59-ft. above av. terrain, 197-ft. above ground, 266-ft. above sea level, lat. 17° 59' 23", long. 67° 71' 11", transmitter to 141 Hostos Ave., WISO(AM) tower. Ownership: Pedro Roman Collazo, Pres., 100%; Margarita Nazario, Secy.-Treas. Represented (legal): Baraff, Koerner & Olender PC. Represented (engineering): Hector Nicolau. Puerto Rico DMA. BPCT-820922KF. Grant Date: March 29, 1983. Starting Date: Unreported.

Charlotte Amalie (Ch. 17)—WVXF. Grantee: Atlantic Broadcasting Corp., Box 1605, Milwaukee, WI 53201. Phone: 608-273-0676. Technical facilities: Channel No. 17 (488-494 MHz). Authorized power: 75-kw max. visual. Antenna: 1407-ft. above av. terrain, 108-ft. above ground, 1584-ft. above sea level. Latitude 18° 21' 24" Longitude 64° 56' 47". Transmitter: Signal Hill. Ownership: Gregory H. George, Pres. & Michael F. George, Secy.-Treas., 50% each. Represented (legal): Dow, Lohnes & Albertson PLLC. Represented (engineering): John F. X. Browne & Associates PC. Virgin Islands DMA. BPCT-920121KY. Grant Date: September 14, 1992. Starting Date: Unreported.

Christiansted (Ch. 15)—WPXO. Grantee: Paxson Communications of St. Croix-15 Inc., 601 Clearwater Park Rd., West Palm Beach, FL 33401. Phone: 561-659-4122. Fax: 561-659-4754. Web Site: <http://www.paxtv.com>. Technical facilities: Channel No. 15 (476-482 MHz). Authorized power: 16.2-kw max. visual. Antenna: 971-ft. above av. terrain, 51-ft. above ground, 1041-ft. above sea level. Latitude 17° 45' 21" Longitude 64° 47' 56". Transmitter: 656-ft SE of peak of Blue Mountain, 1-1.1 mi, 310°T from intersection of Rtes. 72 & 73. Ownership: Paxson Communications Corp. (Group Owner), see Ownership of Commercial TV Stations. run = Represented (legal): Dow, Lohnes & Albertson PLLC. Represented (engineering): du Treil, Lundin & Rackley Inc. Virgin Islands DMA. BPCT-961001YL. Grant Date: December 18, 1998. Starting Date: Unreported.

Christiansted (Ch. 27)—WCVI-TV. Grantee: Virgin Blue Inc., Box 24027, Gallows Bay, St. Croix, VI 00824. Phone: 809-773-1999. Technical facilities: Channel No. 27 (548-554 MHz). Authorized power: 26.67-kw max. visual. Antenna: 397-ft. above av. terrain, 59-ft. above ground, 518-ft. above sea level. Latitude 17° 44' 53" Longitude 64° 43' 40". Transmitter: 11 Estate Princess Hill, St. Croix. Ownership: Victor A. Gold, Pres., 26%, Martin C. Adamshick, V.P.-Secy., 26%, Mervin K. Baer Jr., V.P., 26%, Richard M. Schein, Treas., 22%. Virgin Islands DMA. BPCT-960813KG. Grant Date: March 28, 1997. Starting Date: Unreported.

Subscribe now...



to the authoritative weekly information service covering the latest developments in broadcasting, cable, consumer electronics and allied industries...



WARREN COMMUNICATIONS NEWS Telecom & Media Intelligence www.warren-news.com

TELEVISION DIGEST WITH CONSUMER ELECTRONICS

The Authoritative Service for Broadcasting, Consumer Electronics and Allied Fields

Television Digest has been keeping leading communication executives informed since 1945 and is published for all those decision-makers—like you—who have a big stake in the ever-changing broadcasting, cable and consumer electronics industries.

Television Digest goes beyond the scope of any other publication by bringing into sharp focus all the conflicting forces at work—broadcast, cable, home video, MDS, DBS, SMATV and others. It provides experienced, authoritative coverage. Tack Nail, covering broadcasting, and Paul Gluckman, covering consumer electronics, are known and respected throughout the entire industry.

And each issue of TVD provides thorough coverage of government activities—the FCC, Capitol Hill, the White House. Television Digest also gives you the latest news on Marketing strategies... programming plays... personnel shifts...and current standings in the revenue and ratings picture.

Television Digest regularly includes statistics that cannot be found anywhere else. And because conventions, professional meetings and trade shows are of such vital importance to the communications industry, TVD provides complete pre- and post-meeting coverage of virtually every major professional meeting and trade show, whether in the U.S. or abroad.



Warren Communications News • 2115 Ward Court, NW • Washington, D.C. 20037
Phone: 800-771-9202 • Fax: 202-293-3435 • e-mail: info@warren-news.com

Applications Pending for New Stations

Dagger (†) indicates non-commercial educational station. Note: This listing can be kept up-to-date and corrected with the *Television & Cable Action Update* published by Warren Communications News, reporting all current FCC grants, applications, changes, etc.

Alabama

Arab (Ch. 56)—Pappas Telecasting of America, a California Ltd. Partnership, 500 S. Chinoweth Rd., Visalia, CA 93277. Phone: 209-733-7800. Proposed power: 5000-kw max. visual. Antenna: 1654-ft. above av. terrain, 1483-ft. above ground, 2523-ft. above sea level. Latitude 34° 21' 03" Longitude 86° 26' 25". Transmitter: State Hwy. 69, approx. 1.2-mi. SW of Scant City. Ownership: Pappas Telecasting Companies (Group Owner), see Ownership of Commercial TV stations. Represented (legal): Fletcher, Heald & Hildreth PLC. Represented (engineering): Lohnes & Culver. Huntsville-Decatur-Florence DMA. BPCT-960722KS.

†Dothan (Ch. 39 ETV)—ACTS II Educational Corp. Inc., 477 Pickford Point, Longwood, FL 32779. Phone: 407-875-9095. Web Site: <http://www.wwspr.com>. Proposed power: 765-kw max. visual. Antenna: 433-ft. above av. terrain, 469-ft. above ground, 719-ft. above sea level. Latitude 31° 19' 04" Longitude 85° 17' 54". Transmitter: 3.1-mi. SE of Headland. Ownership: Claud Bowers, Chmn., Pres. & Secy.-Treas.; Jerome Varnum, V.P. Represented (engineering): Lohnes & Culver. Dothan DMA. BPET-960920KW.

†Dothan (Ch. 39 ETV)—Community Television Educators, Box 612066, Dallas, TX 75261. Phone: 214-432-0029. Proposed power: 5000-kw max. visual. Antenna: 968-ft. above av. terrain, 951-ft. above ground, 1230-ft. above sea level. Latitude 31° 15' 07" Longitude 85° 17' 12". Transmitter: Hwy. 52 & Beaver Creek, Webb. Ownership: Marcus D. Lamb, Pres., Jonnie F. Lamb, V.P., Joni Trammel, Secy. & John T. Calender, Dir., 25% each. Represented (legal): Baraff, Koerner & Olender PC. Dothan DMA. BPET-970331LQ.

Dothan (Ch. 60)—Ramar Communications Inc., Box 3757, Lubbock, TX 79452. Phone: 806-745-3434. Fax: 806-748-1949. Proposed power: 5000-kw max. visual. Antenna: 531-ft. above av. terrain, 521-ft. above ground, 783-ft. above sea level. Latitude 31° 12' 29" Longitude 85° 36' 51". Transmitter: 0.5-mi. E of Wicksburg. Ownership: Ramar Communications II Ltd. (Group Owner), see Ownership of Commercial TV Stations. Note: Settlement agreement pends. Dothan DMA. BPCT-950814KO.

Dothan (Ch. 60)—Victor Communications Inc., Suite 230, 1900 Summit Tower Blvd., Orlando, FL 32810. Proposed power: 4900-kw max. visual. Antenna: 1263-ft. above av. terrain, 1178-ft. above ground, 1519-ft. above sea level. Latitude 31° 15' 16" Longitude 85° 15' 39". Transmitter: WTVY-FM tower, Hwy. 52, approx. 0.2-mi E of Webb, TN. Ownership: Claud W. Bowers, Pres., 100%; Freeda E. Bowers, V.P. See C. Bowers in Ownership of Commercial TV Stations. Note: Settlement agreement pends. Represented (legal): Baraff, Koerner & Olender PC. Dothan DMA. BPCT-950323KE.

Duluth (Ch. 52)—Davis Television Duluth PLLC, c/o Leventhal, Senter & Lerman PLLC, Suite 600, 2000 K St. NW, Washington, DC 20006. Phone: 202-429-8970. Proposed power: 1500-kw max. visual. Antenna: 414-ft. above av. terrain, 118-ft. above ground, 1048-ft. above sea level. Latitude 34° 40' 46" Longitude 87° 54' 35". Transmitter: Communications tower, 1.4-mi. NW of Fawn Lake, near Barton. Ownership: Davis Television Inc. DTVI ownership: DTV LLC, managing member, 49.51%; DF Investment Corp., 50.49%. DTV LLC ownership: Marvin Davis, Mgr. & Trustee. DFIC ownership: Fox Television Stations Inc., 99% equity; DTV Inc., 100% voting rights, 1% equity. DTV Inc. ownership: Marvin Davis, Trustee. Represented (legal): Leventhal, Senter & Lerman PLLC. Represented (engineering): Bernard R. Segal PE. Huntsville-Decatur-Florence DMA. BPCT-960920LP.

Mobile (Ch. 61)—Fant Broadcast Development LLC, 2154 Highland Ave. S, Birmingham, AL 35205-4002. Phone: 205-933-1030. Fax: 205-933-1040. Proposed power: 5000-kw max. visual. Antenna: 1138-ft. above av. terrain, 1099-ft. above ground, 1240-ft. above sea level. Latitude 30° 37' 38" Longitude 87° 37' 31". Transmitter: 0.2-mi. S of Interstate Hwy. 10. Ownership: Fant Broadcasting Co. LLC (Group Owner), see Ownership of Commercial TV Stations. Represented (legal): Fletcher, Heald & Hildreth PLC. Represented (engineering): Lohnes & Culver. Mobile-Pensacola DMA. BPCT-960722KQ.

Mobile (Ch. 61)—Marri Broadcasting LP, c/o David P. Lampel, 659 W. 183rd St., New York, NY 10033-3807. Proposed power: 1500-kw max. visual. Antenna: 447-ft. above av. terrain, 465-ft. above ground, 495-ft. above sea level. Latitude 30° 44' 44" Longitude 88° 05' 40". Transmitter: 0.9-mi. NE of I-65 & U.S. Rte. 45 intersection, Prichard. Ownership: Harry E. Figgie III, Pres., 25%; David P. Lampel, Exec. V.P.; Mark P. Figgie, 25%; Matthew P. Figgie, 25%; Nancy F. Figgie, 20%; Harry E. Figgie Jr., 5%. Represented (legal): Gardner, Carthon & Douglas. Represented (engineering): Smith & Fisher. Mobile-Pensacola DMA. BPCT-960725LB.

Mobile (Ch. 61)—Television Capital Corp., Suite 39G, 415 E. 37th St., New York, NY 10016. Phone: 212-725-3742. Proposed power: 5000-kw max. visual. Antenna: 978-ft. above av. terrain, 915-ft. above ground, 1112-ft. above sea level. Latitude 30° 40' 55" Longitude 87° 49' 41". Transmitter: U.S. Rte. 31, 2-mi. NE of Malbis. Ownership: C. E. Feltner Jr., Chmn. & Chief Exec. Officer; Marietta I. Feltner, Pres., 20%; Kelly Rabb Feltner, 80%. Represented (legal): Pepper & Corazzini. Represented (engineering): Lieberman & Walisko. Mobile-Pensacola DMA. BPCT-960920WY.

Opelika (Ch. 50)—United Television Inc., 4th Floor, 132 S. Rodeo Dr., Beverly Hills, CA 90212. Phone: 310-281-4844. Proposed power: 5000-kw max. visual. Antenna: 640-ft. above av. terrain,

351-ft. above ground, 1286-ft. above sea level. Latitude 32° 38' 33" Longitude 85° 14' 13". Transmitter: 7.5-mi. E of Opelika. Ownership: United Television Inc., see Ownership of Commercial TV Stations. Represented (engineering): Cohen, Dippell & Everist PC. Columbus, GA DMA. BPCT-960920IR.

†Tuscaloosa (Ch. 39 ETV)—Oral Roberts University, 7777 S. Lewis Ave., Tulsa, OK 75171. Phone: 918-495-6383. Fax: 918-495-7388. E-mail: oru.edu@oru.edu. Proposed power: 2088-kw max. visual, 209-kw max. aural. Antenna: 2100-ft. above av. terrain, 1850-ft. above ground, 2526-ft. above sea level. Latitude 33° 28' 51" Longitude 87° 24' 03". Transmitter: 0.9-mi. NW of County Hwys. 47 & 38 intersection, Spencer Hill. Ownership: Oral Roberts University, governed by a 37-member board of directors. Represented (legal): Hardy & Carey LLP. Represented (engineering): du Treil, Lundin & Rackley, Inc. Birmingham DMA. BPET-960724KV.

Alaska

†Anchorage (Ch. 9 ETV)—Alaska Broadcast Television Inc., Box 210830, Anchorage, AK 99521. Phone: 907-337-2020. Proposed power: 316-kw visual. Antenna: 695-ft. above av. terrain, 92-ft. above ground, 1765-ft. above sea level. Latitude 61° 04' 02" Longitude 149° 44' 36". Transmitter: KATB(FM) tower. Ownership: Anchorage Baptist Temple, Curt Beyebiere, Robert Carr, Floyd Dameron, John Haynes, Larry Linegar, & Michael Paulsen, 14% each. ABT ownership: Jerry L. Prevot, Pres., Grace Mitchell & Bennie McFather, jointly. Represented (engineering): Smith & Fisher. Anchorage DMA. BPET-960916KE.

†Anchorage (Ch. 9 ETV)—Alaska Public Telecommunications Inc., 3877 University Dr., Anchorage, AK 99508. Phone: 907-563-7070. Proposed power: 316-kw visual. Antenna: 788-ft. above av. terrain, 773-ft. above ground, 888-ft. above sea level. Latitude 61° 25' 22" Longitude 149° 52' 20". Transmitter: Mile 2, Point MacKenzie Rd., Knik. Officers: Tom Williams, Chmn.; Lori Fuhr, Development Mgr.; Frank Mengel, Chief Engineer; Patsy Parker, Finance Mgr.; Ronnie Dent, Public Information Officer. Represented (legal): Dow, Lohnes & Albertson PLLC. Represented (engineering): KAKM Engineering. Anchorage DMA. BPET-961115KE.

Fairbanks (Ch. 13)—Colina Alta Broadcasting LLC, 120 Colina Alta Dr., El Paso, TX 79912-3722. Phone: 915-584-2395. E-mail: keith@spacetrilogy.com. Proposed power: 100-kw horizontal visual, 10-kw aural. Antenna: 1473-ft. above av. terrain, 138-ft. above ground, 2339-ft. above sea level. Latitude 64° 52' 40" Longitude 148° 02' 25". Transmitter: 0.25-mi. W of Easter Dome Observatory. Ownership: Rowena Leitch. Note: Settlement agreement pends. Represented (legal): Stuart B. Mitchell. Represented (engineering): WES Inc. Fairbanks DMA. BPCT-960920YE.

Fairbanks (Ch. 13)—Fairco Broadcasting, c/o Gammon & Grange PC, 7th Floor, 8280 Greensboro Dr., McLean, VA 22102-3807. Phone: 703-761-5000. Proposed power: 100-kw max. visual. Antenna: 1541-ft. above av. terrain, 167-ft. above ground, 2407-ft. above sea level. Latitude 64° 52' 40" Longitude 148° 02' 25". Transmitter: Ester Dome, 9.7-mi. W of center of Fairbanks. Ownership: Todd P. Robinson. Note: Settlement agreement pends. Represented (legal): Gammon & Grange PC. Represented (engineering): Communications Technologies Inc. Fairbanks DMA. BPCT-970331KQ.

†Fairbanks (Ch. 13 ETV)—Kaleidoscope Foundation Inc., Suite 400, One Shackelford Dr., Little Rock, AR 72211. Phone: 501-221-0400. Proposed power: 3-kw visual. Antenna: 1578-ft. above av. terrain, 75-ft. above ground, 2425-ft. above sea level. Latitude 64° 52' 36" Longitude 148° 03' 47". Transmitter: Ester Dome Peak, approx. 9.3-mi. WSW of Fairbanks. Officers: Larry E. Morton, Pres.; Gregory W. Fess & Max W. Hooper, governing board. Note: Settlement agreement pends. Fairbanks DMA. BPET-970331LK.

Fairbanks (Ch. 13)—Jeremy Lansman & Carol Schatz, Partners, 4320 Sunstone Circle, Anchorage, AK 99516. Phone: 907-248-5937. Proposed power: 50.1-kw visual. Antenna: minus 3-ft. above av. terrain, 151-ft. above ground, 587-ft. above sea level. Latitude 64° 50' 36" Longitude 147° 42' 48". Transmitter: 455 3rd Ave. Ownership: Jeremy Lansman & Carol Schatz, Partners. Applicants have interest in KYES (TV) Anchorage, AK. Note: Settlement agreement pends. Fairbanks DMA. BPCT-960917KG.

Fairbanks (Ch. 13)—Tanana Valley Television Co., Suite 2, 3650 Braddock St., Fairbanks, AK 99701. Phone: 907-452-3697. E-mail: tvtv@tvtv.com. Web Site: <http://www.tvtv.com>. Proposed power: 3.45-kw visual. Antenna: 909-ft. above av. terrain, 331-ft. above ground, 1712-ft. above sea level. Latitude 64° 55' 20" Longitude 147° 42' 55". Transmitter: 1411 Crestline Dr. Ownership: Tanana Valley Television Co., see Ownership of Commercial TV Stations. Note: Settlement agreement pends. Represented (engineering): du Treil, Lundin & Rackley Inc. Fairbanks DMA. BPCT-960920LC.

Arizona

†Coolidge (Ch. 43 ETV)—American Legacy Foundation, 11840 N. Dragoon Springs Dr., Tucson, AZ 85737. Phone: 520-544-0088. Proposed power: 5000-kw max. visual. Antenna: 1191-ft. above av. terrain, 167-ft. above ground, 2667-ft. above sea level. Latitude 33° 00' 04" Longitude 111° 40'

Arizona—TV Applications

29°. Ownership: William L. Yde, Pres.; Donald Bussell, Secy.-Treas. Represented (legal): Haley, Bader & Potts PLC. Phoenix DMA. BPET-960710LC.

†**Coolidge (Ch. 43 ETV)**—Community Television Educators Inc., Box 612066, Dallas, TX 75261. Phone: 817-267-2909. Proposed power: 5000-kw max. visual. Antenna: 1817-ft. above av. terrain, 151-ft. above ground, 3254-ft. above sea level. Latitude 33° 10' 12" Longitude 111° 42' 17". Transmitter: 2.4-mi. S of Hunt Hwy. & Recker Rd. Ownership: Marcus D. Lamb, Pres., Jonnie F. Lamb, V.P., Joni Trammel, Secy., John T. Calender, Dir., 25% each. Phoenix DMA. BPET-960923KF.

†**Coolidge (Ch. 43 ETV)**—Global Education Development Inc., Suite 1, 10335 Dunbar NW, Albuquerque, NM 87114-5522. Phone: 505-890-7218. Fax: 505-890-7219. E-mail: globaleddev@uswest.net. Proposed power: 331-kw max. visual, 33.1-kw max. aural. Antenna: 1322-ft. above av. terrain, 84-ft. above ground, 2799-ft. above sea level. Latitude 33° 20' 02" Longitude 112° 03' 44". Transmitter: Sacaton Mountain, 9-mi. NNW of Coolidge. Board of Directors: Dr. George D. Sebastian, Pres.; Dr. Deanna J. Sebastian, Secy.-Treas.; Dr. Dan Netherland, V.P.; Ron Knopp, V.P.; Keith Henderson; Deilah S. Baum; Bishop John Stanley. Sale pending to American Legacy Foundation. Represented (legal): Joseph E. Dunne III. Represented (engineering): Smith & Fisher. Phoenix DMA. BPET-960709KP.

†**Flagstaff (Ch. 16 ETV)**—Arizona Board of Regents, Northern Arizona U., Box 5676, Flagstaff, AZ 86011. Phone: 520-523-3232. Proposed power: 2860-kw max. visual. Antenna: 2776-ft. above av. terrain, 112-ft. above ground, 7910-ft. above sea level. Latitude 34° 42' 06" Longitude 112° 07' 06". Transmitter: Mingus Mountain. Ownership: Board of Regents for the U. of Arizona. Represented (legal): Arter & Hadden LLP. Represented (engineering): du Treil, Lundin & Rackley Inc. Phoenix DMA. BPET-960710KT.

†**Flagstaff (Ch. 16 ETV)**—Arizona Educational Broadcasting Foundation, 4327 Emory, El Paso, TX 79922. Phone: 915-833-0319. Proposed power: 5000-kw max. visual. Antenna: 1492-ft. above av. terrain, 177-ft. above ground, 8638-ft. above sea level. Latitude 34° 58' 06" Longitude 111° 30' 28". Ownership: Grace Rendall, Chmn., Mildred Stewart, Pres. & Lana Piasko, V.P. & Secy.-Treas., 33.3% each. Phoenix DMA. BPET-961001KK.

†**Nogales (Ch. 16 ETV)**—Broadcasting for the Challenged Inc., Suite 222, 188 S. Bellevue, Memphis, TN 38104. Phone: 901-726-8970. Proposed power: 790-kw max. visual. Antenna: minus 138-ft. above av. terrain, 174-ft. above ground, 3894-ft. above sea level. Latitude 31° 22' 48" Longitude 110° 57' 51". Transmitter: 15.7-mi. NW of Nogales. Officers: George S. Flinn, Pres.; Fred R. Flinn, Secy.; George S. Flinn III, Catherine J. Flinn. Represented (legal): Stephen C. Simpson. Represented (engineering): D. C. Williams PE. Tucson DMA. BPET-961119KH.

†**Nogales (Ch. 16 ETV)**—Faith Pleases God Church Corp., 4501 W. Expressway 83, Harlingen, TX 78552. Phone: 210-428-4848. Proposed power: 240-kw max. visual. Antenna: 190-ft. above av. terrain, 262-ft. above ground, 4364-ft. above sea level. Latitude 31° 20' 30" Longitude 110° 57' 41". Transmitter: Corner of Calle Paisano & Camion de la Paloma Rds. Ownership: Faith Pleases God Church Corp., see Ownership of Commercial TV Stations. Tucson DMA. BPET-960726KQ.

†**Page (Ch. 17 ETV)**—Lake Powell Television Association, Box 1774, Page, AZ 86040. Phone: 520-645-5514. Proposed power: 115-kw max. visual. Antenna: 1001-ft. above av. terrain, 131-ft. above ground, 5738-ft. above sea level. Latitude 37° 00' 42" Longitude 111° 40' 48". Transmitter: Phinger Point Communications site, Cedar Mountain. Ownership: J. D. Brown, Chmn.; Larry Pozzi, Vice Chmn.; Janet Brown, Secy.; Mary Pozzi, Treas. Represented (legal): Booth Freret Imlay & Tepper PC. Represented (engineering): D. C. Williams PE. Phoenix DMA. BPET-960710KR.

Arkansas

†**El Dorado (Ch. 30 ETV)**—Kaleidoscope Foundation Inc., Suite 400, One Shackelford Dr., Little Rock, AR 72211. Phone: 501-221-0400. Proposed power: 100-kw max. visual. Antenna: 509-ft. above av. terrain, 502-ft. above ground, 682-ft. above sea level. Latitude 33° 16' 19" Longitude 92° 42' 11". Transmitter: Junction of Rte. 82 & Rte. 335, NW of El Dorado. Officers: Larry E. Morton, Pres.; Gregory W. Fess & Max W. Hooper, governing board. Monroe-El Dorado DMA. BPET-970331LG.

†**El Dorado (Ch. 30 ETV)**—Lamb Broadcasting of Arkansas Inc., 701 Parkwood Dr., West Monroe, LA 71291. Phone: 318-322-1399. Fax: 318-323-3783. Proposed power: 5000-kw max. visual. Antenna: 1204-ft. above av. terrain, 1168-ft. above ground, 1368-ft. above sea level. Latitude 32° 46' 49" Longitude 92° 24' 31". Transmitter: 19-mi. WSW of Rtes. 2 & 15 intersection, Farmerville. Ownership: Lamb Broadcasting of Arkansas Inc. Represented (legal): Hardy & Carey LLP. Monroe-El Dorado DMA. BPET-960920KK.

El Dorado (Ch. 43)—KM Communications Inc., 3654 W. Jarvis Ave., Skokie, IL 60076. Phone: 847-674-0864. Proposed power: 5000-kw max. visual. Antenna: 1739-ft. above av. terrain, 1706-ft. above ground, 1832-ft. above sea level. Latitude 33° 04' 41" Longitude 92° 13' 41". Transmitter: 6.25-mi. E of Bernice. Ownership: KM Communications Inc. (Group Owner), see Ownership of Commercial TV Stations. Represented (legal): Irwin, Campbell & Tannenwald PC. Represented (engineering): Cohen, Dippell & Everist PC. Monroe-El Dorado DMA. BPCT-960930KV.

†**Gosnell (Ch. 46 ETV)**—Community Television Educators Inc., Box 612066, Dallas, TX 75261. Phone: 214-432-0029. Proposed power: 5000-kw max. visual. Antenna: 1112-ft. above av. terrain, 1099-ft. above ground, 1325-ft. above sea level. Latitude 35° 28' 03" Longitude 90° 11' 27". Transmitter: 0.4-mi. W of intersection of State Hwy. 308 & U.S. 61. Ownership: Marcus D. Lamb, Pres., Jonnie F. Lamb, V.P., Joni Trammel, Secy. & John T. Calender, Dir., 25% each. Represented (legal): Baraff, Koemer & Olander PC. Memphis DMA. BPET-960923KM.

Gosnell (Ch. 46)—KT Broadcasting Inc., 112 High Ridge Ave., Ridgefield, CT 06877. Phone: 203-431-3366. Proposed power: 5000-kw max. visual. Antenna: 1243-ft. above av. terrain, 1230-ft. above ground, 1457-ft. above sea level. Latitude 35° 28' 03" Longitude 90° 11' 27". Transmitter:

0.8-mi. E of Interstate 55 & 0.1-mi. N of State Hwy. 308. Ownership: John B. Tupper, Principal. Represented (legal): Borsari & Paxson. Memphis DMA. BPCT-960404KF.

†**Hot Springs (Ch. 20 ETV)**—Broadcasting for the Challenged Inc., Suite 222, 188 S. Bellevue, Memphis, TN 38104. Phone: 901-726-8970. Proposed power: 2570-kw max. visual. Antenna: 1351-ft. above av. terrain, 1276-ft. above ground, 1627-ft. above sea level. Latitude 34° 23' 30" Longitude 92° 30' 57". Transmitter: Hwy. 401, S of 385, Grant County. Ownership: George S. Flinn, Pres.; Fred R. Flinn, Secy.; George S. Flinn III; Catherine J. Flinn. See George S. Flinn in Ownership of Commercial TV Stations. Represented (legal): Stephen C. Simpson. Little Rock-Pine Bluff DMA. BPET-961001KG.

†**Hot Springs (Ch. 20 ETV)**—Community Television Educators Inc., Box 612066, Dallas, TX 75261. Phone: 817-267-2909. Proposed power: 5000-kw max. visual. Antenna: 850-ft. above av. terrain, 774-ft. above ground, 1174-ft. above sea level. Latitude 34° 30' 02" Longitude 92° 31' 54". Transmitter: Intersection of State Hwy. 35 & Croxton Rd. Ownership: Marcus D. Lamb, Pres., Jonnie F. Lamb, V.P., Joni Trammel, Secy. & John T. Calender, Dir., 25% each. Little Rock-Pine Bluff DMA. BPET-960923KH.

†**Hot Springs (Ch. 20 ETV)**—Second Baptist Church, 600 Garland St., Hot Springs, AR 71913. Phone: 501-624-4455. Proposed power: 5.3-kw max. visual. Antenna: 1634-ft. above av. terrain, 476-ft. above ground, 1637-ft. above sea level. Latitude 34° 37' 31" Longitude 93° 00' 37". Transmitter: 2.1-mi. N of Lithia. Ownership: Jack Dickerson, Murrell Sheets & Joe Wilson, 33.3% each. Represented (legal): Joseph E. Dunne III. Represented (engineering): Smith & Fisher. Little Rock-Pine Bluff DMA. BPET-960520KE.

†**Russellville (Ch. 28 ETV)**—Kaleidoscope Foundation Inc., No. 400, Dne Shackelford Dr., Little Rock, AR 72211. Phone: 501-221-0400. Proposed power: 1397-kw max. visual. Antenna: 472-ft. above av. terrain, 105-ft. above ground, 964-ft. above sea level. Latitude 35° 22' 41" Longitude 93° 16' 49". Transmitter: Approx 0.6-mi. SSW of County Rtes. 6 & 105 intersection, approx. 4.8-mi. E of Knoxville. Officers: Larry E. Morton, Pres.; Gregory W. Fess & Max W. Hooper, governing board. Little Rock-Pine Bluff DMA. BPET-960711KI.

California

†**Bakersfield (Ch. 39 ETV)**—Kern Educational Telecommunications Consortium, City Centre, 1300 17th St., Bakersfield, CA 93301. Phone: 661-636-4755. Fax: 661-636-4656. E-mail: laicicalone@kern.org. Proposed power: 2820-kw max. visual. Antenna: 1407-ft. above av. terrain, 170-ft. above ground, 3579-ft. above sea level. Latitude 35° 25' 47" Longitude 118° 44' 56". Transmitter: Mount Adelaide, 16-mi. NE of Bakersfield. Ownership: Kern Educational Telecommunication Consortium, see Ownership of Commercial TV Stations. Represented (legal): Dow, Lohnes & Albertson PLLC. Represented (engineering): Hammett & Edison Inc. Personnel: Larry R. Ciccalone, General Manager; Kenneth Richter, Chief Engineer. Bakersfield DMA. BPET-960328KM.

Bishop (Ch. 20)—Gary M. Cocola, 706 W. Herndon Ave., Fresno, CA 93650. Phone: 559-435-7000. Fax: 559-435-3201. E-mail: cocolatv@psnsw.com. Web Site: <http://www.cocolatv.com>. Proposed power: 195.4-kw max. visual. Antenna: 3045-ft. above av. terrain, 85-ft. above ground, 10928-ft. above sea level. Latitude 57° 24' 43" Longitude 118° 11' 06". Transmitter: Silver Canyon, 12-mi. E of Bishop. Ownership: Gary M. Cocola, see Ownership of Commercial TV Stations. Represented (legal): Dow, Lohnes & Albertson PLLC. Represented (engineering): Mel Freedman. Los Angeles DMA. BPCT-960919KZ.

Bishop (Ch. 20)—Marri Broadcasting LP, c/o David P. Lampel, 659 W. 183rd St., New York, NY 10033-3807. Antenna: Minus 897-ft. above av. terrain, 50-ft. above ground, Minus 4185-ft. above sea level. Latitude 37° 21' 41" Longitude 118° 22' 49". Transmitter: Side of existing non-broadcast tower, 906 E. Line St. Ownership: Harry E. Figgie III, Pres., 25%; David P. Lampel, Exec. V.P.; Mark P. Figgie, 25%; Matthew P. Figgie, 25%; Nancy F. Figgie, 20%; Harry E. Figgie Jr., 5%. Represented (legal): Gardner, Carton & Douglas. Represented (engineering): Smith & Fisher. Los Angeles DMA. BPCT-960920IN.

Bishop (Ch. 20)—Media Properties Ltd. Partnership, 11840 N. Dragoon Springs Dr., Tucson, AZ 85737. Phone: 520-544-0088. Proposed power: 2455-kw max. visual. Antenna: 3035-ft. above av. terrain, 138-ft. above ground, 9551-ft. above sea level. Latitude 36° 58' 38" Longitude 118° 07' 13". Transmitter: Mazourka Peak site. Ownership: Media Properties Inc. Officers: William L. Yde III, Pres., Donald R. Russell, Secy. & Dale C. Artman, Treas., 33.3% each. Represented (legal): Haley, Bader & Potts PLC. Los Angeles DMA. BPCT-960920WP.

Bishop (Ch. 20)—Mono County TV Service Association, 6611 Santa Monica Blvd., Los Angeles, CA 90038-1311. Phone: 323-469-5696. Fax: 323-469-2193. E-mail: irogove@loop.com. Proposed power: 178-kw max. visual. Antenna: 3009-ft. above av. terrain, 40-ft. above ground, 9439-ft. above sea level. Latitude 36° 58' 38" Longitude 118° 07' 13". Ownership: Lawrence Rogov, Pres. & Garry Spire, Secy.-Treas., 50% each; Susan Tumang, Chief Financial Officer. Personnel: Don Wilson, Chief Engineer. Los Angeles DMA. BPCT-960702KT.

†**Brawley (Ch. 26 ETV)**—Board of Trustees, California State University, for San Diego State University, 5500 Campanile Dr., San Diego, CA 92182. Phone: 619-594-5200. Proposed power: 5000-kw max. visual, 500-kw max. aural. Antenna: 1535-ft. above av. terrain, 446-ft. above ground, 2464-ft. above sea level. Latitude 33° 03' 10" Longitude 114° 49' 40". Transmitter: Quartz Peak. Ownership: California State University for San Diego State University. Represented (legal): Dow, Lohnes & Albertson PLLC. Represented (engineering): John F. X. Browne & Associates PC. Yuma-El Centro DMA. BPET-960920WU.

†**Redding (Ch. 16 ETV)**—Northern California Public Television, 204E, 1601 Belvedere Rd., West Palm Beach, FL 33406. Phone: 561-688-9585. Proposed power: 700-kw max. visual. Antenna: 2844-ft. above av. terrain, 46-ft. above ground, 6946-ft. above sea level. Latitude 41° 04' 48" Longitude 122°

37° 23'. Transmitter: Bonanza King Lookout. Ownership: Carl J. Auel, Robert A. Jones & Scott L. Smith, 33.3% each. Chico-Redding DMA. BPET-960919WN.

†**Sacramento (Ch. 52 ETV)**—La Dov Educational Outreach Inc., Box 1686, Fair Oaks, CA 95628. Phone: 916-967-2229. Proposed power: 3296-kw max. visual. Antenna: 1214-ft. above av. terrain, 1220-ft. above ground, 1220-ft. above sea level. Latitude 38° 14' 48" Longitude 121° 29' 59". Transmitter: 0.7-mi. NW of Walnut Grove. Principals: Joan Carlino-Sisk, Pres.; Lori S. Johnson, Treas.; James E. Bradley; Lisa Ann Burke; Issac Sisk; Michael R. Crooks; Janine Dickenson; Melanie McAdams; Douglas A. Dse; Elizabeth S. Schaper-Rhodes, 10% each. Represented (engineering): Smith & Fisher. Sacramento-Stockton-Modesto DMA. BPET-900312KG.

†**San Francisco (Ch. 32 ETV)**—Bay Area Multicultural Telecommunications Association, 3533 19th St., San Francisco, CA 94110. Phone: 415-285-3984; 415-752-8940. Proposed power: 1320-kw max. visual. Antenna: 1611-ft. above av. terrain, 882-ft. above ground, 1715-ft. above sea level. Latitude 37° 45' 20" Longitude 122° 27' 05". Transmitter: Mount Sutro, San Francisco County. Ownership: Humberto Cintron, Chmn., Fred Jackson, Co-Chmn., Alvin Mariweather, Secy., Lotus Y. Fong, Treas. & Leo C. Yee, Dir., 20% each. San Francisco-Oakland-San Jose DMA. BPET-931101KG. Note: Application is mutually exclusive with renewal application of KMTP-TV San Francisco, CA.

Santa Ana (Ch. 40)—Maravillas Broadcasting Co., Box 9774, Rancho Santa Fe, CA 92067. Phone: 619-759-0975. Proposed power: 1360-kw visual. Antenna: 2972-ft. above av. terrain, 131-ft. above ground, 5570-ft. above sea level. Latitude 34° 12' 48" Longitude 118° 03' 41". Transmitter: Mount Harvard, 1-mi. S of Mount Wilson, Los Angeles County. Ownership: James C. Gates, Pres. & Secy.-Treas.; Fred C. Gates, 75%; George F. Gardner, 25%. Represented (legal): Cohen & Berfield PC. Represented (engineering): Mullaney Engineering Inc. Los Angeles DMA. BPCT-931028KS. Note: Application is mutually exclusive with renewal application of KTBN-TV Santa Ana, CA.

Santa Ana (Ch. 40)—Simon T., Box 0186, Naples, FL 33939-0186. Phone: 813-434-2324. Proposed power: 805-kw max. visual. Antenna: 2854-ft. above av. terrain, 82-ft. above ground, 5443-ft. above sea level. Latitude 34° 12' 44" Longitude 118° 03' 45". Transmitter: Yale Peak, 0.1-mi. SW of Mt. Harvard & 1-mi. SSW of Mt. Wilson Observatory. Ownership: Simon T. Represented (legal): Kaye, Scholer, Fierman, Hays & Handler LLP. Los Angeles DMA. BPCT-931101KF. Note: Application is mutually exclusive with renewal application of KTBN-TV Santa Ana, CA.

†**Weaverville (Ch. 32 ETV)**—Northern California Public Television, 204E, 1601 Belvedere Rd., West Palm Beach, FL 33406. Phone: 561-688-9585. Proposed power: 100-kw max. visual. Antenna: 2844-ft. above av. terrain, 46-ft. above ground, 6946-ft. above sea level. Latitude 41° 04' 48" Longitude 122° 37' 23". Transmitter: Bonanza King Lookout. Ownership: Carl J. Auel, Robert A. Jones & Scott L. Smith, 33.3% each. Represented (legal): Fletcher, Heald & Hildreth PLC. Chico-Redding DMA. BPET-960920KV.

†**Weaverville (Ch. 32 ETV)**—Redding Institute of Religion, 11598 Old Oregon Trail, Redding, CA 96001. Phone: 916-246-8782. Proposed power: 113.75-kw max. visual. Antenna: 677-ft. above av. terrain, 138-ft. above ground, 5082-ft. above sea level. Latitude 40° 53' 17" Longitude 122° 52' 29". Transmitter: 1.2-mi. S of Granite Peak. Ownership: Floyd D. Glissmeyer, Chmn., James G. Allen & Mark C. Allen, 33% each. Chico-Redding DMA. BPET-970324KE.

Colorado

†**Durango (Ch. 20 ETV)**—Global Education Development Inc., Suite 1, 10335 Dunbar NW, Albuquerque, NM 87114-5522. Phone: 505-890-7218. Fax: 505-890-7219. E-mail: globaleddev@uswest.net. Proposed power: 8.4-kw max. visual. Antenna: 300-ft. above av. terrain, 46-ft. above ground, 7756-ft. above sea level. Latitude 37° 15' 45" Longitude 107° 54' 07". Transmitter: Smelter Mountain. Board of Directors: Dr. George D. Sebastian, Pres.; Dr. Deanna J. Sebastian, Secy.-Treas.; Dr. Dan Netherland, V.P.; Ron Knopp, V.P.; Keith Henderson; Delilah S. Baum; Bishop John Stanley. Represented (legal): Joseph E. Dunne III. Represented (engineering): Smith & Fisher. Albuquerque-Santa Fe DMA. BPET-960709KQ.

†**Durango (Ch. 20 ETV)**—Rocky Mountain Public Broadcasting Network Inc., 1089 Bannock St., Denver, CO 80204. Phone: 303-892-6666. Web Site: <http://www.krma.org>. Proposed power: 843-kw max. visual. Antenna: 308-ft. above av. terrain, 46-ft. above ground, 7756-ft. above sea level. Latitude 37° 15' 45" Longitude 107° 54' 07". Transmitter: Smelter Mountain. Officers: James Morgese, Gen. Mgr.; Donna Sanford, Programming Dir.; Bud Rath, Dir. of Network Engineering; Judy Persing, Dir. of Administration; Linda Rea, Dir. of Production; Dan Flenniken, Dir. of Education; Betsy Boudreau, Dir. of Development; Tiffany Q. Tyson, Dir. of Communications. Represented (legal): Dow, Lohnes & Albertson PLLC. Represented (engineering): Kessler & Gehman Associates Inc. Albuquerque-Santa Fe DMA. BPET-961001KP.

Pueblo (Ch. 26)—Zavaletta Broadcasting of Pueblo, Suite 380, 844 Central Blvd., Brownsville, TX 78520. Phone: 210-541-6286. Proposed power: 700-kw max. visual. Antenna: 1273-ft. above av. terrain, 705-ft. above ground, 6540-ft. above sea level. Latitude 38° 21' 30" Longitude 104° 33' 24". Transmitter: 0.95-mi. S of KDAV-TV tower. Ownership: Joseph A. Zavaletta, Chmn. & Chief Exec. Officer, 85%; Joseph A. Zavaletta Jr., Chief Operating Officer, 5%; Peter Zavaletta, Secy.-Treas., 5%; Phillip G. Wright, 5%. Represented (engineering): EDX Engineering Inc. Colorado Springs-Pueblo DMA. BPCT-960920YN.

Connecticut

Hartford (Ch. 18)—Shurberg Broadcasting of Hartford Inc., c/o Bechtel & Cole Chartered, 1901 L St. NW, Suite 250, Washington, DC 20036. Proposed power: 3300-kw max. visual. Antenna: 801-ft. above av. terrain, 331-ft. above ground, 1211-ft. above sea level. Latitude 41° 42' 31" Longitude 72° 28' 26". Transmitter: 67-69 Birch Mountain Rd., Glastonbury. Ownership: Alan Shurberg, Principal. Represented (legal): Bechtel & Cole, Chartered. Hartford & New Haven DMA. BPCT-831202KF. Note: Application is mutually exclusive with license renewal of WHCT-TV Hartford, CT.

Delaware

Seaford (Ch. 38)—United Television Inc., 4th Floor, 132 S. Rodeo Dr., Beverly Hills, CA 90212. Phone: 310-281-4844. Proposed power: 5000-kw max. visual. Antenna: 531-ft. above av. terrain, 525-ft. above ground, 754-ft. above sea level. Latitude 38° 39' 15" Longitude 75° 36' 42". Transmitter: Approx. 6.9-mi. N of Laurel Airport. Ownership: United Television Inc., see Ownership of Commercial TV Stations. Represented (engineering): Cohen, Dippell & Everist PC. Salisbury DMA. BPCT-960920IS.

Florida

†**Bradenton (Ch. 19 ETV)**—Florida West Coast Public Broadcasting Inc., Box 4033, Tampa, FL 33677. Studio: 1300 North Blvd., Tampa, FL 33607. Phone: 813-254-9338. Fax: 813-253-0826. Web Site: <http://www.wedu.org>. Proposed power: 684-kw max. visual. Antenna: 719-ft. above av. terrain, 725-ft. above ground, 761-ft. above sea level. Latitude 27° 33' 27" Longitude 82° 21' 59". Transmitter: Boyette Rd., Riverview. Officers: Susanna Grady, Chmn.; Stephen L. Rogers, Pres. & Chief Exec. Officer; Elsie B. Garner, Sr. V.P. & Chief Operating Officer; Leah Rickenbacker, V.P., Administration; Frank Wolynski, V.P., Engineering; David Welch, Secy.-Treas.; Patrick Perkins, Chief Financial Officer. Represented (legal): Dow Lohnes. Represented (engineering): Kessler & Gehman Associates Inc. Personnel: Elsie Garner, General Manager; Frank Wolynski, Chief Engineer. Tampa-St. Petersburg-Sarasota DMA. BPET-960724KT.

†**Crystal River (Ch. 39 ETV)**—Board of Regents of Florida, Acting for & on behalf of the University of Florida, 2000 Weimer Hall, University of Florida, Gainesville, FL 32611. Phone: 352-392-5551. Proposed power: 723-kw max. visual. Antenna: 495-ft. above av. terrain, 472-ft. above ground, 584-ft. above sea level. Latitude 28° 40' 53" Longitude 82° 23' 12". Transmitter: 2-mi. SW of SR 480 & SR 581 intersection, 20-mi. SE of Crystal River. Ownership: University of Florida. Represented (legal): Schwartz, Woods & Miller. Represented (engineering): Kessler & Gehman Associates Inc. Personnel: Richard Lehner, General Manager. Tampa-St. Petersburg-Sarasota DMA. BPET-960919LB.

Destin (Ch. 64)—Delta Media Corp., No. 11, 930 Gulf Shore Dr., Destin, FL 32541. Phone: 904-654-2045. Proposed power: 1200-kw max. visual. Antenna: 453-ft. above av. terrain, 452-ft. above ground, 502-ft. above sea level. Latitude 30° 30' 53" Longitude 86° 13' 12". Transmitter: 1.5-mi. from Portland. Ownership: Delta Management Corp., see Ownership of Commercial TV Stations. Represented (legal): Fletcher, Heald & Hildreth PLC. Represented (engineering): Cavell, Mertz & Davis Inc. Mobile-Pensacola DMA. BPCT-960403KF.

Destin (Ch. 64)—Kaleidoscope Partners, No. 400, One Shackelford Dr., Little Rock, AR 72211. Phone: 501-221-0400. Fax: 501-221-1101. E-mail: larry@ktv.net. Web Site: <http://www.ktv.net>. Proposed power: 3100-kw max. visual. Antenna: 522-ft. above av. terrain, 449-ft. above ground, 656-ft. above sea level. Latitude 30° 46' 01" Longitude 86° 35' 07". Transmitter: Lindberg & First Sts. Officers: Larry E. Morton, Pres.; Gregory W. Fess & Max W. Hooper, governing board. Represented (legal): David Tillotson. Mobile-Pensacola DMA. BPCT-960403KF.

Destin (Ch. 64)—Marri Broadcasting LP, c/o David P. Lampel, 659 W. 183rd St., New York, NY 10033-3807. Proposed power: 318-kw max. visual. Antenna: 213-ft. above av. terrain, 217-ft. above ground, 226-ft. above sea level. Latitude 30° 23' 20" Longitude 86° 24' 16". Transmitter: WMMK(FM) tower, 0.5-mi. NNW of Four Prong Lake. Ownership: Harry E. Figgie III, Pres., 25%; David P. Lampel, Exec. V.P.; Mark P. Figgie, 25%; Matthew P. Figgie, 25%; Nancy F. Figgie, 20%; Harry E. Figgie Jr., 5%. Represented (legal): Gardner, Carton & Douglas. Represented (engineering): Smith & Fisher. Mobile-Pensacola DMA. BPCT-960405KE.

Destin (Ch. 64)—ValueVision International Inc., 6740 Shady Dak Rd., Minneapolis, MN 55344. Phone: 612-947-5200. Proposed power: 1000-kw max. visual. Antenna: 407-ft. above av. terrain, 406-ft. above ground, 455-ft. above sea level. Latitude 30° 30' 53" Longitude 86° 13' 12". Transmitter: 5.1-mi. WNW of State Hwy. 20 & U.S. Hwy. 331 intersection. Ownership: ValueVision International Inc. (Group Owner), see Ownership of Commercial TV Stations. Mobile-Pensacola DMA. BPCT-960405KH.

Destin (Ch. 64)—West Florida TV Acquisition Co., 108 Greens View Dr., Madison, MS 39110. Phone: 601-853-5033. Proposed power: 350-kw max. visual. Antenna: 325-ft. above av. terrain, 335-ft. above ground, 344-ft. above sea level. Latitude 30° 23' 17" Longitude 86° 17' 55". Transmitter: WWAV-FM transmitter site, NE quarter of Section 25, Town 2 N, Range 21 W, Walton County. Ownership: E. Terrill Weiss, Principal. Represented (legal): Borsari & Paxson. Mobile-Pensacola DMA. BPCT-960111KP.

Destin (Ch. 64)—WinStar Broadcasting Corp., Suite 200, 1146 19th St. NW, Washington, DC 20036. Phone: 202-833-8547. Fax: 202-659-1931. E-mail: rstead@winstar.com. Proposed power: 5000-kw max. visual. Antenna: 325-ft. above av. terrain, 331-ft. above ground, 338-ft. above sea level. Latitude 30° 23' 17" Longitude 86° 17' 55". Transmitter: Between Mack & Hewett Bypass, 0.9-mi. N of U.S. 98, near Four Mile Village. Ownership: WinStar Communications Inc., publicly held. Represented (engineering): du Trell, Lundin & Rackley Inc. Mobile-Pensacola DMA. BPCT-960404LK.

Gainesville (Ch. 61)—KB Prime Media LLC, c/o Shaw Pittman, Suite 400, 2001 Pennsylvania Ave. NW, Washington, DC 20006. Phone: 202-659-3494. Proposed power: 5000-kw max. visual. Antenna: 1997-ft. above av. terrain, 1997-ft. above ground, 2040-ft. above sea level. Latitude 29° 57' 49" Longitude 82° 55' 07". Transmitter: 0.2-mi. E of Branford. Ownership: W. W. Keen Butcher, Chief Exec. Officer, 80%; Guyon W. Turner, Pres. & Chief Operating Officer, 20%. Note: Settlement agreement pends. Represented (legal): Shaw Pittman. Represented (engineering): du Trell, Lundin & Rackley Inc. Gainesville DMA. BPCT-960920LI.

Gainesville (Ch. 61)—Television Capital Corp., Suite 39G, 415 E. 37th St., New York, NY 10016. Phone: 212-725-3742. Proposed power: 5000-kw max. visual. Antenna: 945-ft. above av. terrain, 938-ft. above ground, 1024-ft. above sea level. Latitude 29° 37' 47" Longitude 82° 34' 24". Transmitter: WGFL(TV) tower. Ownership: C. E. Feltner Jr., Chmn. & Chief Exec. Officer; Marietta I. Feltner,

Florida—TV Applications

Pres., 20%; Kelly Rabb Feltner, 80%. Note: Settlement agreement pends. Represented (legal): Pepper & Corazzini LLP. Represented (engineering): Peter V. Gureckis & Associates. Gainesville DMA. BPCT-960920WR.

Inverness (Ch. 64)—Marri Broadcasting LP, c/o David P. Lampel, 659 W. 183rd St., New York, NY 10033-3807. Proposed power: 1346-kw max. visual. Antenna: 279-ft. above av. terrain, 348-ft. above ground, 282-ft. above sea level. Latitude 28° 45' 04" Longitude 82° 03' 39". Transmitter: Side of existing non-broadcast tower, 0.2-mi. S of State Rtes. 35 & 471 intersection, near Lake Panasoffkee. Ownership: Harry E. Figgie III, Pres., 25%; David P. Lampel, Exec. V.P.; Mark P. Figgie, 25%; Matthew P. Figgie, 25%; Nancy F. Figgie, 20%; Harry E. Figgie Jr., 5%. Represented (legal): Gardner, Carton & Douglas. Tampa-St. Petersburg-Sarasota DMA. BPCT-960711LK.

Kenansville (Ch. 31)—Marri Broadcasting LP, c/o David P. Lampel, 659 W. 183rd St., New York, NY 10033-3807. Proposed power: 5000-kw max. visual. Antenna: 832-ft. above av. terrain, 823-ft. above ground, 888-ft. above sea level. Latitude 27° 27' 30" Longitude 80° 56' 00". Transmitter: 1.1-mi. NW of Fish Slough & Cypress Slough junction, near Basinger. Ownership: Harry E. Figgie III, Pres., 25%; David P. Lampel, Exec. V.P.; Mark P. Figgie, 25%; Matthew P. Figgie, 25%; Nancy F. Figgie, 20%; Harry E. Figgie Jr., 5%. Represented (legal): Gardner, Carton & Douglas. Represented (engineering): Smith & Fisher. Orlando-Daytona Beach-Melbourne DMA. BPCT-960920IC.

Lake City (Ch. 41 ETV)—Oral Roberts University, 7777 S. Lewis Ave., Tulsa, OK 74171. Phone: 918-495-6383. Fax: 918-495-7388. E-mail: oru.edu@oru.edu. Web Site: http://www.oru.edu. Proposed power: 3246-kw max. visual, 325-kw max. aural. Antenna: 991-ft. above av. terrain, 981-ft. above ground, 1106-ft. above sea level. Latitude 30° 17' 07" Longitude 82° 11' 01". Transmitter: Corner of Clarence Crews & Claude Harvey Rds., Glen St. Mary. Ownership: Oral Roberts University, governed by a 37-member board of directors. Represented (legal): Hardy & Carey LLP. Represented (engineering): du Treil, Lundin & Rackley Inc. Jacksonville-Brunswick DMA. BPET-960724KW.

Marianna (Ch. 16 ETV)—Community Television Educators, Box 612066, Dallas, TX 75261. Phone: 817-267-2909. Proposed power: 3715-kw max. visual. Antenna: 472-ft. above av. terrain, 381-ft. above ground, 673-ft. above sea level. Latitude 30° 36' 25" Longitude 84° 48' 42". Transmitter: Paul Smith Rd., Sycamore. Ownership: Marcus D. Lamb, Pres., Jonnie F. Lamb, V.P., Joni Trammel, Secy. & John T. Calender, Dir., 25% each. Panama City DMA. BPET-970331SC.

Marianna (Ch. 16 ETV)—Community Television Inc., Box 1616, Greenville, SC 29602. Phone: 864-244-1616. Proposed power: 5000-kw max. visual. Antenna: 860-ft. above av. terrain, 768-ft. above ground, 1060-ft. above sea level. Latitude 30° 36' 17" Longitude 84° 49' 04". Transmitter: End of Paul Smith Rd., Sycamore. Ownership: James H. Thompson, Pres. & Dir., Neil Adams, Secy.-Treas. & Joanne U. Thompson, V.P. & Dir., 33.3% each. Represented (legal): Bechtel & Cole, Chartered. Panama City DMA. BPET-960724KO.

Palatka (Ch. 42 ETV)—Compassionate Friends Educational Network Inc, 279 Kerry Court, Altamonte Springs, FL 32714. Phone: 407-682-7195. Proposed power: 5000-kw max. visual. Antenna: 404-ft. above av. terrain, 377-ft. above ground, 417-ft. above sea level. Latitude 29° 51' 15" Longitude 81° 20' 56". Transmitter: Corner of State Hwy. 207 & San Juan Rd., St. Augustine. Ownership: Nathan Price, Pres. & Marie Price, Secy.-Treas., 50% each. Jacksonville, FL-Brunswick, GA DMA. BPET-960920WV.

Palatka (Ch. 42 ETV)—WJCT Inc., 100 Festival Park Ave., Jacksonville, FL 32202. Phone: 904-358-6343. Proposed power: 419-kw max. visual. Antenna: 1129-ft. above av. terrain, 1105-ft. above ground, 1152-ft. above sea level. Latitude 29° 31' 08" Longitude 81° 19' 02". Transmitter: 1-mi. NNW of Espanola. Officers: Paul Harden, Chmn.; Michael T. Boylan, Gen. Mgr. & Chief Exec. Officer; William G. Dresser, Pres.; Rick Johnson, Sr. V.P., TV/FM; Elyne Lonergan, Sr. V.P., Marketing & Development; Brian Lietz, V.P., Engineering-TV; Marjorie Brown, V.P., Corporate Support; Vic DiGenti, V.P., Community Support; Jocelyn Smith, V.P., Finance; Mattie J. Fraser, Secy.; Kathy Bargar, Dir., Special Events Marketing; Andrea Spadafora, Dir., Corporate Communications. Represented (legal): Schwartz, Woods & Miller. Represented (engineering): Kessler & Gehman Associates Inc. Jacksonville-Brunswick DMA. BPET-960724KQ.

Palatka (Ch. 63)—Marri Broadcasting LP, c/o David P. Lampel, 659 W. 183rd St., New York, NY 10033-3807. Proposed power: 1500-kw max. visual. Antenna: 290-ft. above av. terrain, 298-ft. above ground, 308-ft. above sea level. Latitude 29° 39' 07" Longitude 81° 35' 32". Transmitter: Side of WHIF(FM)/WPLF-AM tower, 0.4-mi. NNE of SR 207 & SR 100 intersection, near East Palatka. Ownership: Harry E. Figgie III, Pres., 25%; David P. Lampel, Exec. V.P.; Mark P. Figgie, 25%; Matthew P. Figgie, 25%; Nancy F. Figgie, 20%; Harry E. Figgie Jr., 5%. Represented (legal): Gardner, Carton & Douglas. Represented (engineering): Smith & Fisher. Jacksonville, FL-Brunswick, GA DMA. BPCT-960920IB.

Palatka (Ch. 63)—Pentacostal Revival Association Inc., Rte. 4, Box 1506, Palatka, FL 32177. Phone: 904-253-6323. Proposed power: 20.4-kw max. visual. Antenna: 331-ft. above av. terrain, 344-ft. above ground, 358-ft. above sea level. Latitude 29° 34' 48" Longitude 81° 41' 59". Transmitter: 1.1-mi. E of SR 19, 5.5-mi. SW of Palatka. Ownership: Rev. Dolly Harrell, Pres., James L. Harrell Sr., V.P., James L. Harrell Jr., V.P. & Ella Shifflett, Secy.-Treas., 25% each. Represented (engineering): Kessler & Gehman Associates Inc. Jacksonville, FL-Brunswick, GA DMA. BPCT-960917KI.

Sebring (Ch. 60)—Marri Broadcasting LP, c/o David P. Lampel, 659 W. 183rd St., New York, NY 10033-3807. Proposed power: 1500-kw max. visual. Antenna: 221-ft. above av. terrain, 197-ft. above ground, 312-ft. above sea level. Latitude 27° 30' 29" Longitude 81° 25' 18". Transmitter: WJCM(AM) tower, 1305 Cemetery Rd., Sebring. Ownership: Harry E. Figgie III, Pres., 25%; David P. Lampel, Exec. V.P.; Mark P. Figgie, 25%; Matthew P. Figgie, 25%; Nancy F. Figgie, 20%; Harry E. Figgie Jr., 5%. Represented (legal): Gardner, Carton & Douglas. Represented (engineering): Smith & Fisher. Tampa-St. Petersburg-Sarasota DMA. BPCT-960920YI.

Stuart (Ch. 59)—Guenter Marksteiner, 2835 S.W. Brighton Way, Palm City, FL 34990. Phone: 561-471-9200. Fax: 561-220-9886. Proposed power: 1000-kw max. visual. Antenna: 266-ft. above av. terrain, 263-ft. above ground, 276-ft. above sea level. Latitude 26° 43' 37" Longitude 80° 04' 48".

Transmitter: Rooftop of 1601 Forum Place, West Palm Beach. Ownership: Guenter Marksteiner. Represented (legal): Fletcher, Heald & Hildreth PLC. Represented (engineering): Cavell, Merkz & Davis Inc. West Palm Beach-Fort Pierce DMA. BPCT-960920LH.

Georgia

Monroe (Ch. 63)—Glendale Broadcasting Co., Box 38, Carlisle, PA 17013. Phone: 717-245-2723. Proposed power: 5000-kw max. visual. Antenna: 1182-ft. above av. terrain, 1064-ft. above ground, 2024-ft. above sea level. Latitude 33° 44' 38" Longitude 84° 00' 39". Transmitter: 5-mi. N of Conyers. Ownership: George F. Gardner, Pres., 51%; Mary Ann Adams, 49%. Atlanta DMA. BPCT-920228KE. Note: Application is mutually exclusive with license renewal of WHSG, Monroe, GA.

Warner Robbins (Ch. 35)—Marri Broadcasting LP, c/o David P. Lampel, 659 W. 183rd St., New York, NY 10033-3807. Proposed power: 1500-kw max. visual. Antenna: 181-ft. above av. terrain, 169-ft. above ground, 513-ft. above sea level. Latitude 32° 34' 03" Longitude 83° 36' 08". Transmitter: 0.5-mi. W of U.S. Rte. 129 & Sandy Run Rd. Ownership: Harry E. Figgie III, Pres., 25%; David P. Lampel, Exec. V.P.; Mark P. Figgie, 25%; Matthew P. Figgie, 25%; Nancy F. Figgie, 20%; Harry E. Figgie Jr., 5%. Represented (legal): Gardner, Carton & Douglas. Represented (engineering): Smith & Fisher. Macon DMA. BPCT-960920YR.

Hawaii

Kailua (Ch. 50)—Dixon Broadcasting Inc., 300 Ohukai Rd., Kihei, HI 96753. Phone: 808-875-8866. Proposed power: 90.773-kw max. visual. Antenna: 1883-ft. above av. terrain, 49-ft. above ground, 2329-ft. above sea level. Latitude 21° 23' 45" Longitude 158° 05' 58". Transmitter: Palikea Ridge. Ownership: Ivan Dixon, Pres., 100%; Bertie Dixon, Secy.; Doris Nomathande Dixon, Treas. Represented (legal): Smithwick & Belenduk PC. Represented (engineering): Bromo Communications Inc. Honolulu DMA. BPCT-961001LZ.

Kailua (Ch. 50)—George S. Flinn Jr., Suite 222, 188 S. Bellevue, Memphis, TN 38104. Phone: 901-726-8970. Proposed power: 119-kw max. visual. Antenna: Minus 374-ft. above av. terrain, 46-ft. above ground, 157-ft. above sea level. Latitude 21° 25' 16" Longitude 157° 48' 35". Transmitter: Alaloe St. S of Haiku, Kaneohe. Ownership: George S. Flinn Jr., see Flinn Broadcasting Corp. in Ownership of Commercial TV Stations. Represented (legal): Stephen C. Simpson. Represented (engineering): D. C. Williams PE. Honolulu DMA. BPCT-961001YE.

Kailua (Ch. 50)—Kailua 50 LLC, 5925 Cromo Dr., El Paso, TX 79912. Phone: 915-581-0306. Proposed power: 3600-kw max. visual. Antenna: 2425-ft. above av. terrain, 167-ft. above ground, 2789-ft. above sea level. Latitude 21° 20' 06" Longitude 157° 45' 44". Transmitter: Puu Lanipo Peak. Ownership: Pete E. Warren III. Represented (legal): Fletcher, Heald & Hildreth PLC. Represented (engineering): EDX Engineering Inc. Honolulu DMA. BPCT-960723KR.

Kailua (Ch. 50)—Kaleidoscope Affiliates LLC, No. 400, One Shackelford Dr., Little Rock, AR 72211. Phone: 501-221-0400. Fax: 501-221-1101. E-mail: larry@ktv.net. Web Site: http://www.ktv.net. Proposed power: 145-kw max. visual. Antenna: 1916-ft. above av. terrain, 59-ft. above ground, 2339-ft. above sea level. Latitude 21° 23' 45" Longitude 158° 05' 58". Transmitter: Palikea Ridge, 0.25-mi. SE of Palēhua. Ownership: Arkansas Media LLC. AMLLC ownership: Larry E. Morton, Pres., 30%; Gregory W. Fess, V.P., 30%; Max W. Hooper, V.P., 30%; Enelia Chastain, Secy.-Treas.; Actron Inc., 10%. Represented (legal): David Tiltotson. Honolulu DMA. BPCT-960605KE.

Kailua (Ch. 50)—Mokupuni Television Co. Inc., Suite 136, 111-A Helikili St., Kailua, HI 96734. Phone: 808-543-0925. Proposed power: 66-kw max. visual. Antenna: 2169-ft. above av. terrain, 39-ft. above ground, 2480-ft. above sea level. Latitude 21° 19' 49" Longitude 157° 45' 24". Transmitter: Wiliwili Ridge, 2.5-mi. SW of Waimanalo. Ownership: Susan Sims, Pres., Yoland Laula, V.P. & Margaret Logotaeo, Secy.-Treas., 33.3% each. Represented (engineering): Smith & Fisher. Honolulu DMA. BPCT-960723KS.

Kailua (Ch. 50)—North American Broadcasting Co., 1100 Guadalupe, Austin, TX 78701. Phone: 512-476-4873. Proposed power: 100-kw max. visual. Antenna: 594-ft. above av. terrain, 66-ft. above ground, 2346-ft. above sea level. Latitude 21° 23' 45" Longitude 158° 05' 58". Transmitter: Palikea Ridge Communications Site. Ownership: John C. Carsey, Pres., 70%; Rudy Tomjanovich, V.P., 30%; Jesse Brown, Secy.-Treas. Represented (legal): Kaye, Scholer, Fierman, Hays & Handler LLP. Honolulu DMA. BPCT-961001LW.

Kailua (Ch. 50)—WinStar Broadcasting Corp., Suite 200, 1146 19th St. NW, Washington, DC 20036. Phone: 202-833-8547. Fax: 202-659-1931. E-mail: jfischer@winstar.com. Proposed power: 100-kw max. visual. Antenna: 2339-ft. above av. terrain, 167-ft. above ground, 2789-ft. above sea level. Latitude 21° 20' 06" Longitude 157° 45' 44". Transmitter: Puu Lanipo Peak, approx. 2.7-mi. WSW of Waimanalo. Ownership: WinStar Communications Inc., publicly held. Represented (engineering): du Treil, Lundin & Rackley Inc. Honolulu DMA. BPCT-961001YK.

Milliani Town (Ch. 60)—Diana S. Atkin, 32510 Scandia Dr., Running Springs, CA 92382. Phone: 909-867-4175. Proposed power: 150-kw max. visual. Antenna: 1988-ft. above av. terrain, 164-ft. above ground, 2444-ft. above sea level. Latitude 21° 23' 45" Longitude 158° 05' 58". Transmitter: Palikea Ridge, 3-mi. NE of Nana Kuli. Ownership: Diana S. Atkin. Represented (engineering): Graham Brock Inc. Honolulu DMA. BPCT-970331LT.

Milliani Town (Ch. 60)—Mark Brown, Box 5618, Ketchum, ID 83340. Phone: 208-726-4005. Proposed power: 1000-kw max. visual. Antenna: 1900-ft. above av. terrain, 210-ft. above ground, 2411-ft. above sea level. Latitude 21° 23' 49" Longitude 158° 05' 59". Transmitter: Palikea Ridge, near Waipahu. Ownership: Mark Brown. Honolulu DMA. BPCT-970331LS.

Milliani Town (Ch. 60)—Ebony Broadcasting Inc., 300 Ethan Court, San Ramon, CA 94583. Proposed power: 500-kw max. visual. Antenna: 1900-ft. above av. terrain, 210-ft. above ground, 2411-ft. above

sea level. Latitude 21° 23' 49" Longitude 158° 05' 59". Transmitter: Palikea Ridge Communications Site, SE of Palua. Ownership: Barbara Martin. Honolulu DMA. BPCT-970331LU.

Milliani Town (Ch. 60)—George S. Flinn Jr., Suite 222, 188 S. Bellevue, Memphis, TN 38104. Phone: 901-726-8970. Proposed power: 28-kw max. visual. Antenna: Minus 98-ft. above av. terrain, 23-ft. above ground, 902-ft. above sea level. Latitude 21° 29' 54" Longitude 158° 01' 58". Transmitter: Near SW corner of California Ave. & Hwy. 99, Wahiawa. Ownership: Flinn Broadcasting Corp. (Group Owner), see Ownership of Commercial TV Stations. Represented (legal): Stephen C. Simpson. Represented (engineering): D. C. Williams PE. Honolulu DMA. BPCT-970331KW.

Milliani Town (Ch. 60)—Haole Girl TV Inc., 284 Front St., Lahaina, HI 96761. Phone: 808-661-3391. Proposed power: 270-kw max. visual. Antenna: 1988-ft. above av. terrain, 164-ft. above ground, 2444-ft. above sea level. Latitude 21° 23' 45" Longitude 158° 05' 58". Transmitter: Palikea Ridge, 3-mi. NE of Nana Kuli. Ownership: Debra Probst. Represented (engineering): RSG Consulting. Honolulu DMA. BPCT-970331LR.

Milliani Town (Ch. 60)—HTV/NTN/Hawaiian Television Network Ltd., Box 1239, Kula, HI 96790. Phone: 808-878-1770. Proposed power: 100-kw max. visual. Antenna: 276-ft. above av. terrain, 200-ft. above ground, 1001-ft. above sea level. Latitude 21° 26' 45" Longitude 158° 03' 49". Transmitter: 1-mi. S of Kunia. Ownership: C. T. Ryder, Chmn., 91.4%; Lisa Hawley, 1.1%; Stanley S. Gima, 0.4%; Alfred S. Gima, 0.4%; ETV/Hawaii/Elephant Television Inc., 3.9%; others with less than 1.1% each. Represented (legal): Irwin, Campbell & Tannenwald PC. Honolulu DMA. BPCT-970328KL.

Milliani Town (Ch. 60 ETV)—Kaleidoscope Foundation Inc., Suite 400, One Shackelford Dr., Little Rock, AR 72211. Phone: 501-221-0400. Proposed power: 266-kw max. visual. Antenna: 1919-ft. above av. terrain, 59-ft. above ground, 2339-ft. above sea level. Latitude 21° 23' 45" Longitude 158° 05' 58". Transmitter: Palikea Ridge, 0.25-mi. SE of Palehua. Officers: Larry E. Morton, Pres.; Gregory W. Fess & Max W. Hooper, governing board. Honolulu DMA. BPET-970331LD.

Milliani Town (Ch. 60)—Henry Kana'e, 631 Ima Dr., Wailuku, HI 96793. Phone: 808-242-0767. Proposed power: 290-kw max. visual. Antenna: 1988-ft. above av. terrain, 164-ft. above ground, 2444-ft. above sea level. Latitude 21° 23' 45" Longitude 158° 05' 58". Transmitter: Palikea Communications Site, Palehua Rd., near Waipahu. Ownership: Henry Kana'e. Honolulu DMA. BPCT-970331KL.

Milliani Town (Ch. 60)—Lightning Bolt Broadcasting Co. Inc., 173 Hakui Loop, Lahaina, HI 96761. Phone: 808-661-8122. Proposed power: 1500-kw max. visual. Antenna: 1900-ft. above av. terrain, 210-ft. above ground, 2411-ft. above sea level. Latitude 21° 23' 49" Longitude 158° 05' 59". Transmitter: Palikea Ridge Communications Site. Ownership: Gary Dixon. Represented (engineering): Cavell, Mertz & Davis Inc. Honolulu DMA. BPCT-970331KO.

Milliani Town (Ch. 60)—Milliani Town 60 LLC, 6200 Valeria, El Paso, TX 79912. Phone: 915-584-8304. Proposed power: 4217-kw max. visual. Antenna: 2211-ft. above av. terrain, 167-ft. above ground, 2615-ft. above sea level. Latitude 21° 23' 28" Longitude 158° 06' 23". Transmitter: Puu Manawahua Peak. Ownership: Shiloh Warren. Represented (legal): Stuart B. Mitchell. Represented (engineering): EDX Engineering Inc. Honolulu DMA. BPCT-960920KT.

Waimanalo (Ch. 56)—George S. Flinn Jr., Suite 222, 188 S. Bellevue, Memphis, TN 38104. Phone: 901-726-8970. Proposed power: 28-kw max. visual. Antenna: Minus 308-ft. above av. terrain, 20-ft. above ground, 39-ft. above sea level. Latitude 21° 20' 29" Longitude 157° 42' 39". Transmitter: Hihimanu St., 0.5-mi. E of Ahiki St. Ownership: Flinn Broadcasting Corp. (Group Owner), see Ownership of Commercial TV Stations. Represented (legal): Stephen C. Simpson. Represented (engineering): D. C. Williams PE. Honolulu DMA. BPCT-961119KG.

Waimanalo (Ch. 56)—HTV/HTN/Hawaiian Television Network Ltd., Box 1239, Kula, HI 96790. Phone: 808-878-1770. Proposed power: 16-kw max. visual. Antenna: 1037-ft. above av. terrain, 33-ft. above ground, 1211-ft. above sea level. Latitude 21° 19' 25" Longitude 157° 40' 55". Transmitter: 3.7-mi. SE of Waimanalo. Ownership: C. T. Ryder, Chmn., 91.4%; Lisa Hawley, 1.1%; Stanley S. Gima, 0.4%; Alfred S. Gima, 0.4%; ETV/Hawaii/Elephant Television Inc., 3.9%; others with less than 1.1% each. Represented (legal): Irwin, Campbell & Tannenwald PC. Honolulu DMA. BPCT-960723KU.

Waimanalo (Ch. 56)—Huli Huli TV Inc., No. 2503, 2525 Date St., Honolulu, HI 96826. Phone: 808-945-7481. Proposed power: 69.2-kw max. visual. Antenna: 2168-ft. above av. terrain, 39-ft. above ground, 2480-ft. above sea level. Latitude 21° 19' 49" Longitude 157° 45' 24". Transmitter: Wilwilinui Ridge, 2.4-mi. SW of Waimanalo. Ownership: Donald Laidlaw. Honolulu DMA. BPCT-961021KG.

Waimanalo (Ch. 56)—Ko'olau Broadcasting Inc., Suite 3168, Century Center, 1750 Kalakaua Ave., Honolulu, HI 96827. Phone: 808-944-3368. Proposed power: 69-kw max. visual. Antenna: 2169-ft. above av. terrain, 39-ft. above ground, 2480-ft. above sea level. Latitude 21° 19' 49" Longitude 157° 45' 24". Transmitter: Wilwilinui Ridge, 2.5-mi SW of Waimanalo. Ownership: Joyce Cathcart, Pres.-Treas., Linda A. Gee, V.P., Martha C. Burchell, Secy., 33.3% each. Represented (legal): Bechtel & Cole, Chartered. Represented (engineering): Smith & Fisher. Honolulu DMA. BPCT-960723KV.

Idaho

Idaho Falls (Ch. 20)—Meridian Communications of Idaho, Inc., Suite 604, 455 Capital Mall, Sacramento CA 95814. Phone: 916-448-8800. Fax: 916-448-6455. Proposed power: 2500-kw max. visual. Antenna: 1552-ft. above av. terrain, 171-ft. above ground, 6690-ft. above sea level. Latitude 43° 30' 03" Longitude 112° 39' 45". Transmitter: Electronic site area at East Butte. Ownership: Suzanne E. Rogers, Pres. & Secy.-Treas., Perry C. Rogers, V.P. & Kim Rogers Cell, 33.33% each. Represented (legal): Suzanne E. Rogers. Represented (engineering): Lohnes & Culver. Idaho Falls-Pocatello DMA. BPCT-950306KF.

Pocatello (Ch. 15)—Ball Enterprises Inc., 2235 E. 25th St., Idaho Falls, ID 83404. Phone: 208-524-5454. Fax: 208-524-5455. Proposed power: 5000-kw max. visual. Antenna: 997-ft. above av. terrain, 115-ft. above ground, 5937-ft. above sea level. Latitude 42° 52' 26" Longitude 112° 30' 47". Transmitter: Howard Mountain near Pocatello. Ownership: Roger Ball, Pres., 50%; Daniel Harwood, Chief Exec. & Operating Officer & Chief Financial Officer; Marsha Ball, 50%. Represented (legal): Reddy, Begley & McCormick. Represented (engineering): du Treil, Lundin & Rackley Inc. Idaho Falls-Pocatello DMA. BPCT-970331KV.

Pocatello (Ch. 15)—Richard David Jones, 190 Coyote Court, Bartonville, TX 76226. Studio: 190 Coyote Court, Bartonville, TX 76226. Phone: 817-430-3505. Fax: 817-491-0709. E-mail: djones8@earthlink.net. Proposed power: 5000-kw max. visual. Antenna: 1814-ft. above av. terrain, 859-ft. above ground, 7095-ft. above sea level. Latitude 42° 55' 15" Longitude 112° 20' 44". Transmitter: 6.9-mi. ENE of City Center. Ownership: Richard David Jones. Idaho Falls-Pocatello DMA. BPCT-960920KK.

†Pocatello (Ch. 15 ETV)—Kaleidoscope Foundation Inc., Suite 400, One Shackelford Dr., Little Rock, AR 72211. Phone: 501-221-0400. Proposed power: 20-kw max. visual. Antenna: 981-ft. above av. terrain, 79-ft. above ground, 5917-ft. above sea level. Latitude 42° 52' 26" Longitude 112° 30' 48". Officers: Larry E. Morton, Pres.; Gregory W. Fess & Max W. Hooper, governing board. Idaho Falls-Pocatello DMA. BPET-970331LF.

Pocatello (Ch. 15)—KM Communications Inc., 3654 W. Jarvis Ave., Skokie, IL 60076. Phone: 847-674-0864. Proposed power: 500-kw max. visual. Antenna: 1109-ft. above av. terrain, 266-ft. above ground, 6106-ft. above sea level. Latitude 42° 51' 46" Longitude 112° 31' 03". Transmitter: Lot 13, Howard Mountain communications site. Ownership: KM Communications Inc. (Group Owner), see Ownership of Commercial TV Stations. Represented (legal): Irwin, Campbell & Tannenwald PC. Represented (engineering): Cohen, Dippell & Everist PC. Idaho Falls-Pocatello DMA. BPCT-970328KK.

Pocatello (Ch. 15)—Potelco Broadcasting, c/o Gammon & Grange PC, 7th Floor, 8280 Greensboro Dr., McLean, VA 22102-3807. Proposed power: 37-kw max. visual. Antenna: 1464-ft. above av. terrain, 56-ft. above ground, 6845-ft. above sea level. Latitude 42° 50' 48" Longitude 112° 21' 20". Transmitter: Chinks Peak. Ownership: Todd P. Robinson. Represented (legal): Gammon & Grange PC. Idaho Falls-Pocatello DMA. BPCT-970331KT.

Pocatello (Ch. 25)—The Connelly & Co. Inc., 17909 Holly Brook Dr., Tampa, FL 33647. Phone: 813-991-9494. Proposed power: 5000-kw max. visual. Antenna: 1434-ft. above av. terrain, 485-ft. above ground, 6722-ft. above sea level. Latitude 42° 55' 15" Longitude 112° 20' 44". Transmitter: KPVI(TV) site. Ownership: Robert J. Connelly, Pres. & Charlotte A. Connelly, V.P.-Secy.-Treas. 50% each. Represented (engineering): Lawrence L. Morton Associates. Idaho Falls-Pocatello DMA. BPCT-960919KN.

Pocatello (Ch. 25)—Fisher Broadcasting Inc., 100 4th Ave. N, Seattle, WA 98109. Phone: 206-443-4048. Proposed power: 33.1-kw max. visual. Antenna: 951-ft. above av. terrain, 69-ft. above ground, 5891-ft. above sea level. Latitude 42° 52' 26" Longitude 112° 30' 47". Transmitter: Howard Mountain, 4.4-mi. W of Pocatello. Ownership: Fisher Broadcasting Inc. (Group Owner), see Ownership of Commercial TV Stations. Represented (legal): Wiley, Rein & Fielding. Represented (engineering): Hammett & Edison Inc. Idaho Falls-Pocatello DMA. BPCT-960919LC.

Pocatello (Ch. 25)—Harris Broadcasting Co., a Nevada Corp., 417 W. Plumb Lane, Reno, NV 89509. Phone: 702-786-7600. Proposed power: 50-kw max. visual. Antenna: 1027-ft. above av. terrain, 171-ft. above ground, 6010-ft. above sea level. Latitude 42° 51' 57" Longitude 112° 30' 56". Transmitter: Howard Mountain, 3.5-mi. SE of Pocatello. Ownership: Stephen R. Harris, Pres. & Gloria M. Petroni-Harris, Secy.-Treas., 50% each. Idaho Falls-Pocatello DMA. BPCT-970328KF.

†Pocatello (Ch. 25 ETV)—Kaleidoscope Foundation Inc., Suite 400, One Shackelford Dr., Little Rock, AR 72211. Phone: 501-221-0400. Proposed power: 20-kw max. visual. Antenna: 981-ft. above av. terrain, 79-ft. above ground, 5919-ft. above sea level. Latitude 42° 52' 26" Longitude 112° 30' 48". Transmitter: 3.1-mi. W of Pocatello. Officers: Larry E. Morton, Pres.; Gregory W. Fess & Max W. Hooper, governing board. Idaho Falls-Pocatello DMA. BPET-970331LC.

Pocatello (Ch. 25)—Media Properties Ltd. Partnership, 11840 N. Dragon Springs Dr., Tucson, AZ 85737. Phone: 520-544-0088. Proposed power: 5000-kw max. visual. Antenna: 1070-ft. above av. terrain, 135-ft. above ground, 6453-ft. above sea level. Latitude 42° 50' 48" Longitude 112° 21' 20". Transmitter: Chinks Peak tower site. Ownership: William L. Yde III, Pres., Donald R. Russell, Secy. & Dale C. Artman, Treas., 33.3% each. Represented (legal): Haley, Bader & Potts PLC. Idaho Falls-Pocatello DMA. BPCT-960919KH.

Illinois

Danville (Ch. 68)—Pelican Broadcasting Co., No. 1, 2675 Warrensville Center Rd., Shaker Heights, OH 44122. Phone: 216-781-3010. Proposed power: 5000-kw max. visual. Antenna: 1293-ft. above av. terrain, 1309-ft. above ground, 1968-ft. above sea level. Latitude 40° 03' 18" Longitude 87° 54' 44". Transmitter: 3.8-mi. E of Homer on highway to Catlin. Ownership: David B. Maltz, Pres., 100%; Stuart Shorestein, Secy.-Treas. Represented (legal): Kaye, Scholer, Fierman, Hays & Handler LLP. Champaign & Springfield-Decatur DMA. BPCT-960723LB.

Galesburg (Ch. 67)—DM Partners, 1001 Dell Rd., Northbrook, IL 60092. Phone: 847-677-1234. Proposed power: 5000-kw max. visual. Antenna: 932-ft. above av. terrain, 974-ft. above ground, 1575-ft. above sea level. Latitude 40° 50' 27" Longitude 90° 07' 36". Transmitter: NE of Maqoun. Ownership: Donald Bae, 90%; Melissa Bae, 10%. D. & M. Bae have interest in KM Communications, see Ownership of Commercial TV Stations. Represented (legal): Borsari & Kump PC. Represented (engineering): Cohen, Dippell & Everist PC. Davenport-Rock Island-Moline DMA. BPCT-961001XU.

Galesburg (Ch. 67)—Galesburg 67 LLC, 7228 Canyon Rd., El Paso, TX 79912. Phone: 915-833-8821. Proposed power: 5000-kw max. visual. Antenna: 1040-ft. above av. terrain, 1027-ft. above ground, 1778-ft. above sea level. Latitude 41° 18' 44" Longitude 90° 22' 47". Transmitter: WQAD-TV tower. Ownership: John Myrl Warren. Warren is Gen. Mgr. of KJLF-TV El Paso, TX. Davenport-Rock Island-Moline DMA. BPCT-960930KS.

Galesburg (Ch. 67)—Highlands Broadcasting General Partnership, Box 71, Bailey Rd., South Effingham, IL 03882. Phone: 603-522-6462. Proposed power: 5000-kw max. visual. Antenna: 1969-ft. above av. terrain, 1989-ft. above ground, 2669-ft. above sea level. Latitude 41° 06' 03" Longitude 90° 35' 02". Transmitter: 197 U.S. Hwy. 67, Alexis. Ownership: Robert J. Connelly Jr. & Lawrence L. Morton, 50% each. Represented (engineering): Lawrence L. Morton Associates. Davenport-Rock Island-Moline DMA. BPCT-960919KT.

Galesburg (Ch. 67)—Northwest Television Inc., 505 Turtle Creek Dr., Brentwood, TN 37027. Phone: 615-221-8992. Fax: 615-221-8994. Proposed power: 3591-kw max. visual. Antenna: 974-ft. above av. terrain, 974-ft. above ground, 1627-ft. above sea level. Latitude 40° 46' 55" Longitude 89° 59' 20". Transmitter: 0.3-mi. NE of State Hwys. 8 & 78 intersection. Ownership: Northwest Television Inc. (Group Owner), see Ownership of Commercial TV Stations. Represented (legal): Borsari & Paxson. Davenport-Rock Island-Moline DMA. BPCT-951215KK.

†Kankakee (Ch. 54 ETV)—On-Line Public Educational Network for the 21st Century Inc., Suite 800, 1701 K St. NW, Washington, DC 20006. Phone: 202-835-8979. Proposed power: 5000-kw max. visual. Antenna: 350-ft. above av. terrain, 316-ft. above ground, 985-ft. above sea level. Latitude 41° 09' 24" Longitude 87° 52' 16". Transmitter: 204 E. Marsile, Bourbonnais. Ownership: Thomas W. Cohen, Pres., Lawrence Rogow, V.P. & Michael Couzens, Secy. & Gary Spire, jointly. Represented (engineering): EDX Engineering Inc. Chicago DMA. BPET-960920WE.

Iowa

†Ames (Ch. 34 ETV)—Ames Family Television, Box 3598, Muscle Shoals, AL 35662. Phone: 205-383-7955. Proposed power: 46-kw max. visual. Antenna: 181-ft. above av. terrain, 181-ft. above ground, 1152-ft. above sea level. Latitude 42° 01' 30" Longitude 93° 34' 33". Transmitter: 1-mi. NW of U.S. Hwy. 30 & Interstate 35 intersection. Ownership: Personnel: Karen L. Shead, Pres. & Chief Exec. Officer. Des Moines-Ames DMA. BPET-960222KK.

†Ames (Ch. 34 ETV)—Community Television Educators Inc., Box 612066, Dallas, TX 75261. Phone: 817-267-2909. Proposed power: 2188-kw max. visual. Antenna: 495-ft. above av. terrain, 449-ft. above ground, 1509-ft. above sea level. Latitude 41° 58' 49" Longitude 93° 44' 23". Transmitter: 2145 260th St. Ownership: Marcus D. Lamb, Pres., Jonnie F. Lamb, V.P., Joni Trammel, Secy. & John T. Calendar, Dir., 25% each. Arizona: CP, Phoenix (CP). Des Moines-Ames DMA. BPET-960930KE.

†Ames (Ch. 34 ETV)—Family Educational Broadcasting Inc., Box 201, Huxley, IA 50124-0201. Phone: 515-597-3138. Proposed power: 88-kw max. visual. Antenna: 492-ft. above av. terrain, 459-ft. above ground, 1509-ft. above sea level. Latitude 41° 58' 49" Longitude 93° 44' 23". Transmitter: 2175 260th St., 1.3-mi. W of Napier. Officers: Douglas Sheldahl, Jim Hayes & Gary Stoner, governing board. Represented (engineering): Smith & Fisher. Des Moines-Ames DMA. BPET-960712KL.

†Ames (Ch. 34 ETV)—Global Education Development Inc., Suite 1, 10335 Dunbar NW, Albuquerque, NM 87114-5522. Phone: 505-890-7218. Fax: 505-890-7219. E-mail: globaleddev@uswest.net. Proposed power: 160-kw max. & 16-kw horizontal visual. Antenna: 956-ft. above av. terrain, 449-ft. above ground, 1499-ft. above sea level. Latitude 41° 58' 49" Longitude 93° 44' 23". Transmitter: 2145 260th St. Board of Directors: Dr. George D. Sebastian, Pres.; Dr. Deanna J. Sebastian, Secy.-Treas.; Dr. Dan Netherland, V.P.; Ron Knopp, V.P.; Keith Henderson; Dillah S. Baum; Bishop John Stanley. Represented (legal): Joseph E. Dunne III. Represented (engineering): Smith & Fisher. Des Moines-Ames DMA. BPET-960701KE.

†Carroll (Ch. 18 ETV)—Family Educational Broadcasting Inc., Box 201, Huxley, IA 50124-0201. Phone: 515-597-3138. Proposed power: 41-kw max. visual. Antenna: 276-ft. above av. terrain, 289-ft. above ground, 1568-ft. above sea level. Latitude 42° 02' 54" Longitude 94° 51' 19". Officers: Douglas Sheldahl, Jim Hayes & Gary Stoner, governing board. Represented (engineering): Smith & Fisher. Des Moines-Ames DMA. BPET-960912KE.

†Davenport (Ch. 30 ETV)—Black Hawk College, 6600 34th Ave., Moline, IA 61265. Phone: 309-796-2424. Proposed power: 937-kw max. visual. Antenna: 1181-ft. above av. terrain, 1171-ft. above ground, 1837-ft. above sea level. Latitude 41° 32' 49" Longitude 90° 28' 35". Transmitter: 0.4-mi. S of Middle & Belmont Rds. intersection, Bettendorf. Officers: Steve Spivey, Chmn.; Glenn Doyle, Vice Chmn.; Keith Miller, Pres.; Rick Best, Gen. Mgr.; Missy Gowey, Development Dir.; Jerry Myers, Programming Dir.; Steve Ellis, Engineering Dir. Davenport-Rock Island-Moline DMA. BPET-960710LA.

Davenport (Ch. 30)—Jack I. Gartner, 508 Allibar Place, Brentwood, TN 37027. Phone: 615-661-6672. Proposed power: 1515-kw max. visual. Antenna: 285-ft. above av. terrain, 262-ft. above ground, 925-ft. above sea level. Latitude 41° 28' 29" Longitude 90° 26' 45". Transmitter: 6600 34th St., Moline. Ownership: Jack I. Gartner. Represented (legal): Shainis & Peltzman. Davenport-Rock Island-Moline DMA. BPCT-961001KV.

†Davenport (Ch. 30 ETV)—Iowa Public Broadcasting Board, c/o David Bolender, Box 6450, 6450 Corporate Dr., Johnston, IA 50131. Phone: 515-242-3100. Web Site: <http://www.iptv.org>. Proposed power: 2529-kw max. visual. Antenna: 796-ft. above av. terrain, 750-ft. above ground, 1530-ft. above sea level. Latitude 41° 19' 17" Longitude 90° 22' 47". Transmitter: W of Hwy. 150, 1.8-mi. S of Orion, IL. Ownership: State of Iowa. Represented (legal): Dow, Lohnes & Albertson PLLC. Represented (engineering): John F. X. Browne & Associates PC. Personnel: C. David Bolender, General Manager; William Hayes, Chief Engineer. Davenport-Rock Island-Moline DMA. BPET-960508KF.

†Des Moines (Ch. 43 ETV)—Community Television Educators Inc., Box 612066, Dallas, TX 75261. Phone: 817-267-2909. Proposed power: 1862-kw max. visual. Antenna: 1043-ft. above av. terrain, 1001-ft. above ground, 1988-ft. above sea level. Latitude 41° 48' 35" Longitude 93° 37' 16". Transmitter: 0.6-mi. WNW of NW 134th St. & NE 8th St., Allernan. Ownership: Marcus D. Lamb, Pres., Jimmie F. Lamb, V.P., Joni Trammel, Secy. & John T. Calendar, Dir., 25% each. Des Moines-Ames DMA. BPET-960930KF.

†Des Moines (Ch. 43 ETV)—Community Television Inc., Box 1616, Greenville, SC 29602. Phone: 864-244-1616. Proposed power: 2739-kw max. visual. Antenna: 1040-ft. above av. terrain, 1001-ft. above ground, 1988-ft. above sea level. Latitude 41° 48' 35" Longitude 93° 37' 16". Transmitter: 0.6-mi. WNW of N.W. 134th & N.E. 8th Sts. Ownership: James H. Thompson, Pres. & Dir., Nell Adams, Secy.-Treas., & Joanne U. Thompson, V.P. & Dir., 33.3% each. Represented (legal): Bechtel & Cole, Chartered. Des Moines-Ames DMA. BPET-960724KM.

†Des Moines (Ch. 43 ETV)—Des Moines Family Television, Box 3598, Muscle Shoals, AL 35662. Phone: 205-383-7955. Proposed power: 31-kw max. visual. Antenna: 279-ft. above av. terrain, 233-ft. above ground, 1181-ft. above sea level. Latitude 41° 40' 45" Longitude 93° 35' 46". Transmitter: 1549 N.E. 66th Ave. Personnel: Karen L. Shead, Pres. & Chief Exec. Officer. Des Moines-Ames DMA. BPET-960222KG.

†Des Moines (Ch. 43 ETV)—Family Educational Broadcasting Inc., Box 201, Huxley, IA 50124-0201. Phone: 515-597-3138. Proposed power: 300-kw max. visual. Antenna: 246-ft. above av. terrain, 176-ft. above ground, 1137-ft. above sea level. Latitude 41° 39' 54" Longitude 93° 35' 03". Transmitter: 2011 N.E. 58th. Ownership: Douglas Sheldahl, Jim Hayes & Gary Stoner, governing board. Represented (engineering): Smith & Fisher. Des Moines-Ames DMA. BPET-960715KG.

†Des Moines (Ch. 43 ETV)—Global Education Development Inc., Suite 1, 10335 Dunbar NW, Albuquerque, NM 87114-5522. Phone: 505-890-7218. Fax: 505-890-7219. E-mail: globaleddev@uswest.net. Proposed power: 160-kw max. visual, 16-kw max. aural. Antenna: 471-ft. above av. terrain, 175-ft. above ground, 1136-ft. above sea level. Latitude 41° 39' 54" Longitude 93° 35' 03". Transmitter: 2011 N.E. 58th Ave. Board of Directors: Dr. George D. Sebastian, Pres., Dr. Deanna J. Sebastian, Secy.-Treas., Dr. Dan Netherland, V.P., Ron Knopp, V.P., Keith Henderson, Dillah S. Baum & Bishop John Stanley. Represented (legal): Joseph E. Dunne III. Represented (engineering): Smith & Fisher. Des Moines-Ames DMA. BPET-960709KT.

†Des Moines (Ch. 43 ETV)—Iowa Public Broadcasting Board, Box 6450, 6450 Corporate Dr., Johnston, IA 50131. Phone: 515-242-3100. Web Site: <http://www.iptv.org>. Proposed power: 5000-kw max. visual. Antenna: 1722-ft. above av. terrain, 1700-ft. above ground, 2671-ft. above sea level. Latitude 41° 47' 47" Longitude 93° 36' 39". Transmitter: 1.5-mi. S of Allernan & 0.5-mi. E of N.W. 20th St. Ownership: State of Iowa. Represented (legal): Dow, Lohnes & Albertson PLLC. Represented (engineering): John F. X. Browne & Associates PC. Personnel: C. David Bolender, General Manager; William Hayes, Chief Engineer. Des Moines-Ames DMA. BPET-960508KE.

Des Moines (Ch. 69)—Frank DuRoss, 22 Stonebridge Rd., New Hartford, NY 13413. Phones: 315-732-1854; 315-732-2000. Fax: 315-732-2090. Proposed power: 475-kw max. visual. Antenna: 386-ft. above av. terrain, 420-ft. above ground, 1270-ft. above sea level. Latitude 41° 36' 59" Longitude 93° 31' 36". Transmitter: 2350 N.E. 44th Court. Ownership: Frank DuRoss. DuRoss has interest in licensee of WOWZ(FM) Whitesboro, NY. Represented (legal): Smithwick & Belendiuk PC. Represented (engineering): Mullaney Engineering Inc. Des Moines-Ames DMA. BPCT-960403KE.

Des Moines (Ch. 69)—Kaleidoscope Partners, No. 400, One Shackelford Dr., Little Rock, AR 72211. Phone: 501-221-0400. Fax: 501-221-1101. E-mail: larry@ktv.net. Web Site: <http://www.ktv.net>. Proposed power: 1400-kw max. visual. Antenna: 1161-ft. above av. terrain, 1224-ft. above ground, 2064-ft. above sea level. Latitude 41° 45' 34" Longitude 93° 08' 32". Transmitter: 4.2-mi. S of Baxter. Ownership: Flinn Broadcasting Corp. (Group Owner), see Ownership of Commercial TV Stations. Represented (legal): Irwin, Campbell & Tannenwald PC. Represented (engineering): D. C. Williams PE. Des Moines-Ames DMA. BPCT-9604705LV.

Des Moines (Ch. 69)—Caroline K. Powley, 9279 Dutch Hill Rd., West Valley, NY 14171. Phone: 716-942-3000. Proposed power: 848-kw max. visual. Antenna: 272-ft. above av. terrain, 226-ft. above ground, 1145-ft. above sea level. Latitude 41° 38' 05" Longitude 93° 34' 46". Transmitter: 0.5-mi. NNE of Rte. 6 & Delaware Ave. intersection. Ownership: Caroline K. Powley, see Ownership of Commercial TV Stations. Des Moines-Ames DMA. BPCT-960117KE.

Des Moines (Ch. 69)—John C. Siegel, 7th Floor, 650 California St., San Francisco, CA 94108. Phone: 415-249-4400. Proposed power: 4900-kw max. visual. Antenna: 2028-ft. above av. terrain, 1975-ft. above ground, 2969-ft. above sea level. Latitude 41° 48' 45" Longitude 93° 38' 59". Transmitter: 0.7-mi. SW of 16th St. & 142nd Ave. intersection. Ownership: John C. Siegel. Represented (legal): Marvin J. Diamond. Represented (engineering): Cohen, Dippell & Everist PC. Des Moines-Ames DMA. BPCT-960405XG.

Des Moines (Ch. 69)—Stead Communications, 1005 Hickory Ridge Court, Frankfort, IL 60423. Phone: 815-469-3639. Proposed power: 5000-kw max. visual. Antenna: 495-ft. above av. terrain, 449-ft. above ground, 1371-ft. above sea level. Latitude 41° 38' 05" Longitude 93° 34' 46". Transmitter: 0.6-mi. NNW of U.S. Rte. 6 & Interstate 235 intersection. Ownership: James R. Stead. Represented (legal): John M. Shoreman. Represented (engineering): du Treil, Lundin & Rackley Inc. Des Moines-Ames DMA. BPCT-960405LL.

Des Moines (Ch. 69)—ValueVision International Inc., 6740 Shady Oak Rd., Minneapolis, MN 55344. Phone: 612-947-5200. Proposed power: 2000-kw max. visual. Antenna: 332-ft. above av. terrain, 286-ft. above ground, 1206-ft. above sea level. Latitude 41° 38' 05" Longitude 93° 34' 46". Transmitter: 4039 Delaware Ave. Ownership: ValueVision International Inc. (Group Owner), see Ownership of Commercial TV Stations. Des Moines-Ames DMA. BPCT-960405LL.

Kansas

Pittsburg (Ch. 14)—Davis Television Pittsburg LLC, c/o Leventhal, Senter & Lerman PLLC, Suite 600, 2000 K St. NW, Washington, DC 20006. Phone: 202-429-8970. Proposed power: 2950-kw max. visual. Antenna: 998-ft. above av. terrain, 961-ft. above ground, 1913-ft. above sea level. Latitude 37° 22' 05" Longitude 94° 27' 59". Transmitter: 0.4-mi. SSW of State Rte. AA & S.W. 90th Lane intersection. Ownership: Davis Television Inc. DTV ownership: DTV LLC, managing member, 49.51%; DF Investment Corp., 50.49%. DTV LLC ownership: Marvin Davis, Mgr. & Trustee. DFC ownership: Fox Television Stations Inc., 99% equity; DTV Inc., 100% voting rights, 1% equity. DTV Inc. ownership: Marvin Davis, Trustee. Note: Settlement agreement pends. Represented (legal): Leventhal, Senter & Lerman PLLC. Represented (engineering): Bernard R. Segal PE. Personnel: John Davis, President; Kenneth R. Killroy, Vice President, Secy., Chief Financial Officer; Gerald S. Grey, Vice President. Joplin-Pittsburg DMA. BPCT-960920YM.

Pittsburg (Ch. 14)—Anthony J. Fant, c/o Fletcher, Heald & Hildreth PLLC, 11th Floor, 1300 N. 17th St., Rosslyn, VA 22209. Phone: 703-812-0400. Proposed power: 5000-kw max. visual. Antenna: 805-ft. above av. terrain, 780-ft. above ground, 1710-ft. above sea level. Latitude 37° 18' 44" Longitude 94° 48' 58". Transmitter: 2.2-mi. W of Weir on N side of Hwy. 103, Cherokee County. Ownership: Fant Broadcasting Co. LLC (Group Owner), see Ownership of Commercial TV Stations. Note: Settlement agreement pends. Joplin-Pittsburg DMA. BPCT-960920WW.

Topeka (Ch. 43)—Davis Television Topeka LLC, c/o Leventhal, Senter & Lerman PLLC, Suite 600, 2000 K St. NW, Washington, DC 20006-1809. Phone: 202-429-8970. Proposed power: 2750-kw max. visual. Antenna: 1368-ft. above av. terrain, 1299-ft. above ground, 2418-ft. above sea level. Latitude 39° 01' 29" Longitude 95° 55' 19". Transmitter: Near S.W. 21st St. & W. Union Rds. intersection, approx. 13-mi. W of Topeka. Ownership: Davis Television Inc. DTV ownership: DTV LLC, managing member, 49.51%; DF Investment Corp., 50.49%. DTV LLC ownership: Marvin Davis, Mgr. & Trustee. DFC ownership: Fox Television Stations Inc., 99% equity; DTV Inc., 100% voting rights, 1% equity. DTV Inc. ownership: Marvin Davis, Trustee. Represented (engineering): Denny & Associates PC. Topeka DMA. BPCT-960920LZ.

†Wichita (Ch. 15 ETV)—Community Television Educators Inc., Box 612066, Dallas, TX 75261. Phone: 817-267-2909. Proposed power: 1862-kw max. visual. Antenna: 994-ft. above av. terrain, 1001-ft. above ground, 2372-ft. above sea level. Latitude 37° 46' 40" Longitude 97° 30' 42". Transmitter: Corner of N. 151st St. & State Hwy. 296. Ownership: Marcus D. Lamb, Pres., Jonnie F. Lamb, V.P., Joni Trammel, Secy. & John T. Calender, Dir., 25% each. Wichita-Hutchinson DMA. BPCT-960930KI.

†Wichita (Ch. 15 ETV)—Oral Roberts University, 7777 S. Lewis Ave., Tulsa, OK 74171. Phone: 918-495-6383. Fax: 918-495-7388. E-mail: oru.edu@oru.edu. Web Site: <http://www.oru.edu>. Proposed power: 1320-kw max. visual, 132-kw max. aural. Antenna: 991-ft. above av. terrain, 1001-ft. above ground, 2369-ft. above sea level. Latitude 37° 46' 40" Longitude 97° 30' 37". Transmitter: 14613 W. 53rd St. N, Colwich. Ownership: Oral Roberts University, governed by a 37 member board of directors. Represented (legal): Hardy & Carey LLP. Represented (engineering): du Treil, Lundin & Rackley Inc. Wichita-Hutchinson DMA. BPCT-960724KP.

†Wichita (Ch. 15 ETV)—President's College Inc., Suite 1000, 300 W. Douglas, Wichita, KS 67202. Phone: 316-261-5313. Fax: 316-262-5101. E-mail: knowledge@worldnet.att.net. Proposed power: 38-kw max. visual, 132-kw max. aural. Antenna: 207-ft. above av. terrain, 230-ft. above ground, 1532-ft. above sea level. Latitude 37° 41' 12" Longitude 97° 20' 26". Transmitter: 300 W. Douglas. Officers: Thomas P. Laurino, Pres.; Mary Knecht, Chief Operating Officer; James H. Childers, V.P.-Asst. Secy.-Treas.; Joyce Lane, Secy.; Leisa Van Hoozer, Asst. Secy.-Treas. Represented (legal): Arter & Hadden LLP. Wichita-Hutchinson DMA. BPCT-960423KE.

†Wichita (Ch. 42 ETV)—Community Television Educators Inc., Box 612066, Dallas, TX 75261. Phone: 817-267-2909. Proposed power: 1862-kw max. visual. Antenna: 994-ft. above av. terrain, 1001-ft. above ground, 2372-ft. above sea level. Latitude 37° 46' 40" Longitude 97° 30' 42". Transmitter: Corner of N. 151st St. & State Hwy. 296. Ownership: Marcus D. Lamb, Pres., Jonnie F. Lamb, V.P., Joni Trammel, Secy. & John T. Calender, Dir., 25% each. Wichita-Hutchinson DMA. BPCT-960930KH.

†Wichita (Ch. 42 ETV)—Faith Pleases God Church Corp., 4501 W. Expwy. 88, Harlingen, TX 78552. Phone: 210-428-4848. Proposed power: 2933-kw max. visual. Antenna: 988-ft. above av. terrain, 1001-ft. above ground, 2372-ft. above sea level. Latitude 37° 46' 40" Longitude 97° 30' 42". Transmitter: N. 151st St. & State Hwy. 296 intersection, Colwick. Ownership: Carlos Ortiz, Pres.; Aracelis Ortiz, V.P.-Secy.; John Jacobson, V.P.; Minerva Jacobson, Treas. Wichita-Hutchinson DMA. BPCT-960726KJ.

†Wichita (Ch. 42 ETV)—Oral Roberts University, 7777 S. Lewis Ave., Tulsa, OK 74171. Phone: 918-495-6383. Fax: 918-495-7388. E-mail: oru.edu@oru.edu. Web Site: <http://www.oru.edu>. Proposed power: 1320-kw max. visual, 132-kw max. aural. Antenna: 991-ft. above av. terrain, 1001-ft. above ground, 2369-ft. above sea level. Latitude 37° 46' 40" Longitude 97° 30' 37". Transmitter:

14613 W. 53rd St. N, Colwich. Ownership: Oral Roberts University, governed by 37-member board of directors. Represented (legal): Hardy & Carey LLP. Represented (engineering): du Treil, Lundin & Rackley Inc. Wichita-Hutchinson DMA. BPCT-960920KJ.

†Wichita (Ch. 42 ETV)—Way of the Cross of Hutchinson Inc., Box 12100, Fort Pierce, FL 34979. Phone: 407-340-5057. Proposed power: 5000-kw max. visual. Antenna: 1624-ft. above av. terrain, 1575-ft. above ground, 3104-ft. above sea level. Latitude 38° 04' 04" Longitude 97° 45' 43". Transmitter: Extended 4th St. Rd., 0.5-mi. NE of KWCH-TV tower. Ownership: Way of the Cross Outreach Inc. Wichita-Hutchinson DMA. BPCT-960528KP.

Kentucky

Ashland (Ch. 50)—Grant Telecasting Inc., Suite 409, 915 Middle River Dr., Fort Lauderdale, FL 33304. Phone: 954-568-2000. Fax: 954-568-2015. Proposed power: 5000-kw max. visual. Antenna: 1204-ft. above av. terrain, 876-ft. above ground, 1972-ft. above sea level. Latitude 38° 45' 42" Longitude 83° 03' 41". Transmitter: WOSU-TV tower, Rte. 3, N of Westerville. Ownership: Grant Broadcasting Stations, see Ownership of Commercial TV Stations. Represented (legal): Fletcher, Heald & Hildreth PLC. Represented (engineering): EDX Engineering Inc. Charleston-Huntington DMA. BPCT-960723KX.

Hopkinsville (Ch. 51)—Marri Broadcasting LP, c/o David P. Lampel, 659 W. 183rd St., New York, NY 10033-3807. Proposed power: 1500-kw max. visual. Antenna: 406-ft. above av. terrain, 270-ft. above ground, 1020-ft. above sea level. Latitude 36° 55' 36" Longitude 87° 28' 35". Transmitter: WKAG-LP tower, 2.2-mi. N of SR 1682 & Pennyville Pkwy. Ownership: Harry E. Figgie III, Pres., 25%; David P. Lampel, Exec. V.P.; Mark P. Figgie, 25%; Matthew P. Figgie, 25%; Nancy F. Figgie, 20%; Harry E. Figgie Jr., 5%. Represented (legal): Gardner, Carton & Douglas. Represented (engineering): Smith & Fisher. Nashville DMA. BPCT-960920LR.

Lexington (Ch. 62)—Marri Broadcasting LP, c/o David P. Lampel, 659 W. 183rd St., New York, NY 10033-3807. Proposed power: 5000-kw max. visual. Antenna: 234-ft. above av. terrain, 167-ft. above ground, 1058-ft. above sea level. Latitude 38° 01' 49" Longitude 84° 45' 17". Transmitter: Side of existing non-broadcast communications tower, 1.6-mi. NNE of SR 1964 & Bluegrass Pkwy. Ownership: Harry E. Figgie III, Pres., 25%; David P. Lampel, Exec. V.P.; Mark P. Figgie, 25%; Matthew P. Figgie, 25%; Nancy F. Figgie, 20%; Harry E. Figgie Jr., 5%. Represented (legal): Gardner, Carton & Douglas. Represented (engineering): Smith & Fisher. Lexington DMA. BPCT-960920IM.

Lexington (Ch. 62)—Pappas Telecasting of America, a California Ltd. Partnership, 500 S. Chinoweth Rd., Visalia, CA 93277. Phone: 559-733-7800. Fax: 559-627-5363. Proposed power: 5000-kw max. visual. Antenna: 2001-ft. above av. terrain, 1972-ft. above ground, 2782-ft. above sea level. Latitude 38° 12' 48" Longitude 85° 10' 16". Transmitter: N side of U.S. Rte. 60, 2.8-mi. E of Shelbyville. Ownership: Pappas Telecasting Companies (Group Owner), see Ownership of Commercial TV Stations. Represented (legal): Fletcher, Heald & Hildreth PLC. Represented (engineering): Lohnes & Culver. Lexington DMA. BPCT-960722KH.

Lexington (Ch. 62)—Television Capital Corp. of Lexington, Suite 39G, 415 E. 37th St., New York, NY 10016. Phone: 212-725-3742. Proposed power: 5000-kw max. visual. Antenna: 453-ft. above av. terrain, 351-ft. above ground, 1414-ft. above sea level. Latitude 38° 02' 07" Longitude 84° 27' 04". Transmitter: 1087 New Circle Rd. NE, Lexington. Ownership: C. E. Feltnor Jr., Chmn. & Chief Exec. Officer; Marietta I. Feltnor, Pres., 20%; Kelly Rabb Feltnor, 80%. Represented (legal): Pepper & Corazzini LLP. Represented (engineering): Lieberman & Walisko. Lexington DMA. BPCT-960920WQ.

Owensboro (Ch. 48)—Pappas Telecasting of America, a California Ltd. Partnership, 500 S. Chinoweth Rd., Visalia, CA 93277. Phone: 209-733-7800. Fax: 209-627-5363. Proposed power: 5000-kw max. visual. Antenna: 93-ft. above av. terrain, 859-ft. above ground, 1338-ft. above sea level. Latitude 38° 01' 27" Longitude 87° 21' 43". Transmitter: Old Plank Rd., 1.4-mi. S of Chandler. Ownership: Pappas Telecasting Companies (Group Owner), see Ownership of Commercial TV Stations. Note: Settlement agreement pends. Represented (legal): Fletcher, Heald & Hildreth PLC. Represented (engineering): Lieberman & Walisko. Evansville DMA. BPCT-960722KL.

Owensboro (Ch. 48)—South Central Communications Corp., Box 3848, Evansville, IN 47736. Phone: 812-464-1150. Proposed power: 5000-kw max. visual. Antenna: 279-ft. above av. terrain, 288-ft. above ground, 434-ft. above sea level. Latitude 38° 01' 27" Longitude 87° 21' 43". Transmitter: Old Plank Rd., Warrick County, IN. Ownership: South Central Communications Corp., see Ownership of Low Power TV Stations. Note: Settlement agreement pends. Represented (legal): Bryan Cave LLP. Represented (engineering): Cohen, Dippell & Everist PC. Evansville DMA. BPCT-960920IV.

Paintsville (Ch. 69)—Marri Broadcasting LP, c/o David P. Lampel, 659 W. 183rd St., New York, NY 10033-3807. Proposed power: 1500-kw max. visual. Antenna: 498-ft. above av. terrain, 300-ft. above ground, 1389-ft. above sea level. Latitude 37° 52' 16" Longitude 82° 32' 12". Transmitter: Side of existing non-broadcast communications tower, 0.6-mi. NW of SR 40 & SR 908 intersection, near Inez. Ownership: Harry E. Figgie III, Pres., 25%; David P. Lampel, Exec. V.P.; Mark P. Figgie, 25%; Matthew P. Figgie, 25%; Nancy F. Figgie, 20%; Harry E. Figgie Jr., 5%. Represented (legal): Gardner, Carton & Douglas. Represented (engineering): Smith & Fisher. Charleston-Huntington DMA. BPCT-960920JJ.

Paintsville (Ch. 69)—United Television Inc., 4th Floor, 132 S. Rodeo Dr., Beverly Hills, CA 90212. Phone: 310-281-4844. Proposed power: 5000-kw max. visual. Antenna: 666-ft. above av. terrain, 171-ft. above ground, 1545-ft. above sea level. Latitude 37° 47' 45" Longitude 82° 48' 04". Transmitter: Approx. 1.2-mi. SE of Paintsville. Ownership: United Television Inc., see Ownership of Commercial TV Stations. Represented (engineering): Cohen, Dippell & Everist PC. Charleston-Huntington DMA. BPCT-960920KW.

Louisiana

Alexandria (Ch. 41)—Dimension Broadcasting Co. LLC, 1107 Marie Antoinette, Lafayette, LA 70506. Phone: 318-984-8876. Proposed power: 37.15-kw visual. Antenna: 981-ft. above av. terrain, 1024-ft. above ground, 1119-ft. above sea level. Latitude 31° 38' 43" Longitude 92° 43' 10". Transmitter: 0.5-mi. E of Rte. 471, NW of Lake Latt, approx. 3.7-mi. SW of New Verda. Ownership: Ann Maria Mouton, 51%; Delta Management Corp., 49%. See Delta in Ownership of Commercial TV Stations. Note: Settlement agreement pends. Represented (engineering): Cavell, Mertz & Davis Inc. Alexandria, LA DMA. BPCT-940526KE.

Alexandria (Ch. 41)—KB Prime Media LLC, c/o Shaw Pittman, Suite 400, 2001 Pennsylvania Ave. NW, Washington, DC 20006. Phone: 202-659-3494. Proposed power: 5000-kw max. visual. Antenna: 538-ft. above av. terrain, 538-ft. above ground, 548-ft. above sea level. Latitude 31° 14' 11" Longitude 92° 27' 34". Transmitter: 1.7-mi. W of U.S. Rte. 71/167. Ownership: W. W. Keen Butcher, Chief Exec. Officer, 80%; Guyon W. Turner, Pres. & Chief Operating Officer, 20%. Note: Settlement agreement pends. Represented (legal): Shaw Pittman. Represented (engineering): du Treil, Lundin & Rackley Inc. Alexandria, LA DMA. BPCT-960920DX.

Hammond (Ch. 62)—KB Prime Media LLC, c/o Shaw Pittman, Suite 400, 2001 Pennsylvania Ave. NW, Washington, DC 20006. Phone: 202-659-3494. Proposed power: 5000-kw max. visual. Antenna: 1997-ft. above av. terrain, 2020-ft. above ground, 1971-ft. above sea level. Latitude 30° 25' 56" Longitude 91° 11' 06". Transmitter: 0.1-mi. NE of Iowa & W. McKinley Sts. intersection, East Baton Rouge. Ownership: W. W. Keen Butcher, Chief Exec. Officer, 80%; Guyon W. Turner, Pres. & Chief Operating Officer, 20%. Represented (legal): Shaw Pittman. Represented (engineering): du Treil, Lundin & Rackley Inc. New Orleans DMA. BPCT-960920LW.

New Iberia (Ch. 36)—Iberia Communications LLC, 516 St. Landry St., Lafayette, LA 70506. Phone: 318-234-2020. Proposed power: 1000-kw max. visual. Antenna: 1007-ft. above av. terrain, 1008-ft. above ground, 1016-ft. above sea level. Latitude 30° 12' 48" Longitude 91° 45' 58". Transmitter: Rte. 83, 1.55-mi. E of Cypremort, St. Mary Parish. Ownership: Paul J. Azar. Represented (legal): Fletcher, Heald & Hildreth PLC. Represented (engineering): Suffa & Cavell Inc. Lafayette DMA. BPCT-960612KF.

Maine

Presque Isle (Ch. 62)—NYN LLC, c/o Shaw Pittman, Suite 400, 2001 Pennsylvania Ave. NW, Washington, DC 20006. Phone: 202-659-3494. Proposed power: 1000-kw max. visual. Antenna: 1342-ft. above av. terrain, 295-ft. above ground, 1926-ft. above sea level. Latitude 46° 31' 25" Longitude 67° 48' 53". Transmitter: S peak of Mars Hill. Ownership: David Wilkes, Controlling Interest. Note: Settlement agreement pends. Represented (engineering): du Treil, Lundin & Rackley Inc. Presque Isle DMA. BPCT-960920KH.

Presque Isle (Ch. 62)—Prime Broadcasting Co., Suite 3000, 600 Congress Ave., Austin, TX 78701. Phone: 512-505-4150. Proposed power: 1000-kw max. visual. Antenna: 282-ft. above av. terrain, 354-ft. above ground, 921-ft. above sea level. Latitude 46° 45' 12" Longitude 68° 10' 28". Transmitter: Castle Hill Rd., 2-mi. SSW of Washburn. Ownership: Prime II Management Inc., 75%; Prime Cellular Corp., 25%; Robert W. Hughes, Gregory S. Marchbank, Rudolph H. Green & Mark G. Greenberg, Principals. Note: Settlement agreement pends. Represented (legal): Cole, Raywid & Braverman LLP. Represented (engineering): Graham Brock Inc. Presque Isle DMA. BPCT-960920KY.

Maryland

†Waldorf (Ch. 58 ETV)—On-Line Public Educational Network for the 21st Century Inc., Suite 800, 1701 K St. NW, Washington, DC 20006. Phone: 202-835-8979. Proposed power: 2570-kw max. visual. Antenna: 712-ft. above av. terrain, 690-ft. above ground, 871-ft. above sea level. Latitude 38° 37' 07" Longitude 76° 50' 42". Transmitter: 3.6-mi. E of Waldorf. Ownership: Thomas W. Cohen, Pres., Lawrence Rogow, V.P., Michael Couzens, Secy. & Garry Spire, jointly. Represented (legal): Michael Couzens. Represented (engineering): EDX Engineering Inc. Washington, DC DMA. BPET-960920WB.

Massachusetts

Pittsfield (Ch. 51)—Pappas Telecasting of America, a California Ltd. Partnership, 500 S. Chinowth Rd., Visalia, CA 93277. Phone: 209-733-7800. Fax: 209-627-5363. Proposed power: 5000-kw max. visual. Antenna: 1132-ft. above av. terrain, 171-ft. above ground, 2562-ft. above sea level. Latitude 42° 32' 42" Longitude 73° 17' 09". Transmitter: Jimmy Peak Ski Resort. Ownership: Pappas Telecasting Companies (Group Owner), see Ownership of Commercial TV Stations. Represented (legal): Paul, Hastings, Janofsky & Walker LLP. Albany-Schenectady-Troy DMA. BPCT-960724LL.

Michigan

†Ann Arbor (Ch. 58 ETV)—On-Line Public Educational Network for the 21st Century Inc., Suite 800, 1701 K St. NW, Washington, DC 20006. Phone: 202-835-8979. Proposed power: 2880-kw max. visual. Antenna: 289-ft. above av. terrain, 298-ft. above ground, 1050-ft. above sea level. Latitude 42° 15' 48" Longitude 83° 37' 34". Transmitter: 0.6-mi. E of Superior Rd. Ownership: Thomas W. Cohen, Pres., Lawrence Rogow, V.P., Michael Couzens, Secy. & Garry Spire, jointly. Represented (legal): Michael Couzens. Represented (engineering): EDX Engineering Inc. Detroit DMA. BPET-960920WC.

Bay City (Ch. 61)—Pelican Broadcasting Co., No. 1, 2675 Warrensville Center Rd., Shaker Heights, OH 44122. Phone: 216-781-3010. Proposed power: 5000-kw max. visual. Antenna: 1010-ft. above

av. terrain, 1020-ft. above ground, 1605-ft. above sea level. Latitude 43° 28' 24" Longitude 84° 50' 40". Transmitter: 0.4-mi. W of Portsmouth Rd. on Becker Rd. Ownership: David B. Maltz, Pres., 100%; Stuart Shorestein, Secy.-Treas. Represented (legal): Kaye, Scholer, Fierman, Hays & Handler LLP. Represented (engineering): Smith & Fisher. Flint-Saginaw-Bay City DMA. BPCT-960723LC.

Bay City (Ch. 61)—Vista Communications Inc., Box 30, Lake Forest, MI 60045. Phone: 847-234-4534. Proposed power: 5000-kw max. visual. Antenna: 1997-ft. above av. terrain, 1977-ft. above ground, 2688-ft. above sea level. Latitude 43° 20' 35" Longitude 84° 26' 04". Transmitter: Barry Rd., 0.5-mi. N of Tyler Rd. Ownership: John D. Stebbins, Pres.-Secy. Represented (legal): Pepper & Corazzini LLP. Flint-Saginaw-Bay City DMA. BPCT-960710KZ.

Ironwood (Ch. 24)—Fant Broadcasting Co. of Minnesota, 2154 Highland Ave. S, Birmingham, AL 35205-4002. Phone: 205-933-1030. Fax: 205-933-1040. Proposed power: 5000-kw max. visual. Antenna: 659-ft. above av. terrain, 364-ft. above ground, 2126-ft. above sea level. Latitude 46° 25' 25" Longitude 90° 14' 53". Transmitter: 0.6-mi. SW of Montreal, WI. Ownership: Fant Broadcasting Co. LLC (Group Owner), see Ownership of Commercial TV Stations. Represented (legal): Fletcher, Heald & Hildreth PLC. Represented (engineering): Lawrence L. Morton Associates. Duluth-Superior DMA. BPCT-961001LL.

Minnesota

Duluth (Ch. 27)—Marri Broadcasting LP, c/o David P. Lampel, 659 W. 183rd St., New York, NY 10033-3807. Proposed power: 1510-kw max. visual. Antenna: 863-ft. above av. terrain, 607-ft. above ground, 1896-ft. above sea level. Latitude 46° 47' 39" Longitude 92° 07' 29". Transmitter: Near intersection of Orange & 15th Sts., Duluth. Ownership: Harry E. Figgie III, Pres., 25%; David P. Lampel, Exec. V.P.; Mark P. Figgie, 25%; Matthew P. Figgie, 25%; Nancy F. Figgie, 20%; Harry E. Figgie Jr., 5%. Represented (legal): Gardner, Carton & Douglas. Represented (engineering): Smith & Fisher. Duluth-Superior DMA. BPCT-960920LN.

International Falls (Ch. 11)—Fant Broadcasting Co. of Minnesota, 2154 Highland Ave. S, Birmingham, AL 35205-4002. Phone: 205-871-3268. Fax: 205-933-1040. Proposed power: 316-kw visual. Antenna: 463-ft. above av. terrain, 453-ft. above ground, 1611-ft. above sea level. Latitude 48° 24' 09" Longitude 93° 28' 52". Transmitter: 3.4-mi. E of Littlefork. Ownership: Fant Broadcasting Co. LLC (Group Owner), see Ownership of Commercial TV Stations. Represented (legal): Fletcher, Heald & Hildreth PLC. Represented (engineering): Lawrence L. Morton Associates. Duluth-Superior DMA. BPCT-961001LM.

International Falls (Ch. 11)—KBJR License Inc., c/o Granite Broadcasting Corp., 28th Floor, 767 3rd Ave., New York, NY 10017. Phone: 212-826-2530. Proposed power: 316-kw visual, 31.6-kw aural. Antenna: 449-ft. above av. terrain, 433-ft. above ground, 1591-ft. above sea level. Latitude 48° 24' 09" Longitude 93° 28' 52". Transmitter: S of State Rte. 217, 3.7-mi. E of Little Fork. Ownership: Granite Broadcasting Corp. (Group Owner). See Ownership of Commercial TV Stations. Represented (legal): Akin, Gump, Strauss, Hauer & Feld LLP. Duluth-Superior DMA. BPCT-960709KR.

Walker (Ch. 38)—KSAX-TV Inc., 3415 University Ave., St. Paul, MN 55114. Phones: 651-642-4209; 651-642-4212. Fax: 651-642-4103. Proposed power: 2530-kw max. visual. Antenna: 850-ft. above av. terrain, 850-ft. above ground, 2238-ft. above sea level. Latitude 46° 56' 04" Longitude 94° 27' 20". Transmitter: S side of County Rd., approx. 3-mi. E of U.S. 371 at Hackensack, Cass County. Ownership: Hubbard Broadcasting Inc. (Group Owner), see Ownership of Commercial TV Stations. Represented (legal): Fletcher, Heald & Hildreth PLC. Represented (engineering): du Treil, Lundin & Rackley Inc. Minneapolis-St. Paul DMA. BPCT-881108KG.

†Winona (Ch. 35 ETV)—Independent School District No. 492, 202 4th Ave. NE, Austin, MN 55912. Studio: 2000 8th Ave. NW, Austin, MN 55912. Phones: 507-433-0966; 507-433-0678. Web Site: <http://www.ksmq.org>. Proposed power: 321.8-kw max. visual. Antenna: 646-ft. above av. terrain, 456-ft. above ground, 1736-ft. above sea level. Latitude 43° 55' 59" Longitude 91° 41' 11". Transmitter: 0.6-mi. W of County Hwy. 19 & Wilson Twp. Rd. intersection, 1.9-mi. S of Wilson. Officers: Carolyn S. Bogot, Chmn.; John A. Ulland, Vice Chmn.; David A. Simonson, Treas. Represented (legal): Cohn & Marks. Represented (engineering): Cohen, Dippell & Everist PC. Personnel: Jude Andrews, General Manager; John Wilcox, Chief Engineer. La Crosse-Eau Claire DMA. BPET-960725KX.

Mississippi

†Clarksdale (Ch. 21 ETV)—Community Television Educators, Box 612066, Dallas, TX 75261. Phone: 817-267-2909. Proposed power: 5000-kw max. visual. Antenna: 1476-ft. above av. terrain, 1473-ft. above ground, 1633-ft. above sea level. Latitude 34° 25' 40" Longitude 90° 26' 27". Transmitter: 1-mi. W of Hwy. 61 & Carter Bayou Rd. intersection, Lula. Ownership: Marcus D. Lamb, Pres., Jonnie F. Lamb, V.P., Joni Trammel, Secy. & John T. Calender, Dir., 25% each. Represented (legal): Baraff, Koerner & Olender PC. Memphis DMA. BPET-970331SD.

†Clarksdale (Ch. 21 ETV)—Mississippi Authority for ETV, 3825 Ridgewood Rd., Jackson, MS 39211. Phone: 601-982-6565. Fax: 601-982-6311. Web Site: <http://www.etv.state.ms.us>. Proposed power: 767-kw max. visual. Antenna: 308-ft. above av. terrain, 305-ft. above ground, 463-ft. above sea level. Latitude 34° 09' 22" Longitude 90° 37' 52". Transmitter: N side of U.S. 61, 2.5-mi. SW of Clarksdale. Officers: Larry D. Miller, Exec. Dir.; Maggie Gibson, Chief Financial Officer; Lorraine Redd, Mktg. Dir.; Linda Ellis, Programming Dir.; H. M. Jolly, Engineering Dir. Represented (legal): Schwartz, Woods & Miller. Represented (engineering): Kessler & Gehman Associates Inc. Memphis DMA. BPET-960919KK.

†Columbia (Ch. 45 ETV)—Mississippi Authority for ETV, 3825 Ridgewood Rd., Jackson, MS 39211. Phone: 601-982-6565. Fax: 601-982-6311. Web Site: <http://www.etv.state.ms.us>. Proposed power: 593-kw max. visual. Antenna: 371-ft. above av. terrain, 400-ft. above ground, 600-ft. above sea level. Latitude 31° 16' 00" Longitude 89° 49' 56". Transmitter: 1.1-mi. NNE of Marion

County Courthouse. Ownership: See Clarksdale, MS above. Represented (legal): Schwartz, Woods & Miller. Represented (engineering): Kessler & Gehman Associates Inc. Hattiesburg-Laurel DMA. BPET-960724KR.

†**Hattiesburg (Ch. 47 ETV)**—Mississippi Authority for ETV, 3825 Ridgewood Rd., Jackson, MS 39211. Phone: 601-982-6565. Fax: 601-982-6311. Web Site: <http://www.etv.state.ms.us>. Proposed power: 100-kw max. visual. Antenna: 325-ft. above av. terrain, 318-ft. above ground, 567-ft. above sea level. Latitude 31° 21' 02" Longitude 89° 22' 12". Transmitter: 3.2-mi. NW of Hattiesburg. Ownership: See Clarksdale, MS above. Represented (legal): Schwartz, Woods & Miller. Represented (engineering): Kessler & Gehman Associates Inc. Hattiesburg-Laurel DMA. BPET-960724KS. Note: Proposes operation as a satellite of WMPN-TV Jackson, MS.

Houston (Ch. 45)—Trace Broadcasting LLC, 108 Greens View Dr., Madison, MS 39110. Phone: 601-853-8034. Proposed power: 4324-kw max. visual. Antenna: 712-ft. above av. terrain, 673-ft. above ground, 1024-ft. above sea level. Latitude 33° 54' 00" Longitude 88° 50' 30". Transmitter: SW Quarter of Section 36, Twp. 14 S, Range 4 E. Ownership: William D. Dickson, 51%; E. Terrill Weiss, Chief Operating Officer, 30%; Danny Walker, Gen. Mgr., 19%. Represented (legal): Borsari & Paxson. Columbus-Tupelo-West Point DMA. BPCT-960404KS.

Jackson (Ch. 51)—Fant Broadcast Development LLC, 2154 Highland Ave. S, Birmingham, AL 35205-4002. Phone: 205-933-1030. Fax: 205-933-1040. Proposed power: 5000-kw max. visual. Antenna: 591-ft. above av. terrain, 571-ft. above ground, 889-ft. above sea level. Latitude 32° 17' 44" Longitude 90° 14' 44". Transmitter: S side of Lynch St. Ownership: Fant Broadcasting Co. LLC (Group Owner), see Ownership of Commercial TV Stations. Note: Settlement agreement pends. Represented (legal): Fletcher, Heald & Hildreth PLC. Represented (engineering): Lohnes & Culver. Jackson DMA. BPCT-960724KS.

Jackson (Ch. 51)—George S. Flinn Jr., Suite 222, 188 S. Bellevue, Memphis, TN 38104. Phone: 901-726-8970. Proposed power: 730-kw max. visual. Antenna: 1237-ft. above av. terrain, 1070-ft. above ground, 1535-ft. above sea level. Latitude 32° 16' 53" Longitude 90° 17' 41". Transmitter: 140 Alpha One Rd. Ownership: Flinn Broadcasting Corp. (Group Owner), see Ownership of Commercial TV Stations. Note: Settlement agreement pends. Represented (legal): Stephen C. Simpson. Represented (engineering): D. C. Williams PE. Jackson DMA. BPCT-961001UV.

Jackson (Ch. 51)—KB Prime Media LLC, c/o Shaw Pittman, Suite 400, 2001 Pennsylvania Ave. NW, Washington, DC 20006. Phone: 202-659-3494. Proposed power: 5000-kw max. visual. Antenna: 1818-ft. above av. terrain, 1827-ft. above ground, 2116-ft. above sea level. Latitude 32° 41' 25" Longitude 89° 52' 06". Transmitter: 0.5-mi. SE of State Rte. 43, 4.3-mi. NE of Sharon. Ownership: W. W. Keen Butcher, Chief Exec. Officer, 80%; Guyon W. Turner, Pres. & Chief Operating Officer, 20%. Note: Settlement agreement pends. Represented (legal): Shaw Pittman. Represented (engineering): du Treil, Lundin & Rackley Inc. Jackson DMA. BPCT-960710KY.

Jackson (Ch. 51)—KM Communications Inc., 3654 W. Jarvis Ave., Skokie, IL 60076. Phone: 847-674-0864. Fax: 847-674-9188. Proposed power: 5000-kw max. visual. Antenna: 771-ft. above av. terrain, 741-ft. above ground, 1020-ft. above sea level. Latitude 32° 38' 31" Longitude 90° 00' 59". Transmitter: 0.3-mi. E of U.S. Rte. 51, approx. 1.3-mi. NE of Canton. Ownership: KM Communications Inc. (Group Owner), see Ownership of Commercial TV Stations. Note: settlement agreement pends. Represented (legal): Irwin, Campbell & Tannerwald PC. Represented (engineering): Cohen, Dippell & Everist PC. Jackson DMA. BPCT-960930LW.

Jackson (Ch. 51)—Marri Broadcasting LP, c/o David P. Lampel, 659 W. 183rd St., New York, NY 10033-3807. Proposed power: 1500-kw max. visual. Antenna: 961-ft. above av. terrain, 800-ft. above ground, 1265-ft. above sea level. Latitude 32° 16' 53" Longitude 90° 17' 41". Transmitter: Side of existing WDBD (TV) tower, 1.9-mi. SW of I-20 & SR 18 intersection. Ownership: Harry E. Figgie III, Pres., 25%; David P. Lampel, Exec. V.P.; Mark P. Figgie, 25%; Matthew P. Figgie, 25%; Nancy F. Figgie, 20%; Harry E. Figgie Jr., 5%. Note: Settlement agreement pends. Represented (legal): Gardner, Carton & Douglas. Represented (engineering): Smith & Fisher. Jackson DMA. BPCT-960920LT.

Jackson (Ch. 51)—Natchez Trace Broadcasting Co., 6611 Santa Monica Blvd., Los Angeles, CA 90038-1311. Phone: 323-469-5696. Fax: 323-469-2193. E-mail: rogow@loop.com. Proposed power: 5000-kw max. visual. Antenna: 749-ft. above av. terrain, 759-ft. above ground, 1009-ft. above sea level. Latitude 32° 36' 51" Longitude 90° 01' 00". Transmitter: 207 W. Hargon St., Canton. Ownership: Lawrence Rogow, Pres. & Garry Spire, Secy.-Treas., 50% each; Susan Tumang, Chief Financial Officer. Note: Settlement agreement pends. Represented (legal): Smithwick & Belendiuk PC. Jackson, MS DMA. BPCT-960710KU.

Jackson (Ch. 51)—Edward I. St. Pe, 916 Foley St., Jackson, MS 39205. Phone: 601-352-6673. Fax: 601-948-6052. Proposed power: 5000-kw max. visual. Antenna: 479-ft. above av. terrain, 472-ft. above ground, 748-ft. above sea level. Latitude 32° 33' 55" Longitude 90° 04' 51". Transmitter: Hwy. 55, 1-mi. WNW of Sloan. Ownership: Edward I. St. Pe. Note: Settlement agreement pends. Represented (legal): Smithwick & Belendiuk PC. Jackson DMA. BPCT-960711LI.

Jackson (Ch. 51)—United Television Inc., 4th Floor, 132 S. Rodeo Dr., Beverly Hills, CA 90212. Phone: 310-281-4844. Proposed power: 5010-kw max. visual. Antenna: 1217-ft. above av. terrain, 1175-ft. above ground, 1509-ft. above sea level. Latitude 32° 14' 26" Longitude 90° 24' 15". Transmitter: 1.5-mi. SW of Raymond, 0.3-mi. S of Rte. 18. Ownership: United Television Inc., see Ownership of Commercial TV Stations. Note: Settlement agreement pends. Represented (engineering): Hammatt & Edison Inc. Jackson DMA. BPCT-961001UW.

Magee (Ch. 34)—Marri Broadcasting LP, c/o David P. Lampel, 659 W. 183rd St., New York, NY 10033-3807. Proposed power: 1500-kw max. visual. Antenna: 322-ft. above av. terrain, 250-ft. above ground, 804-ft. above sea level. Latitude 31° 49' 30" Longitude 89° 51' 35". Transmitter: Side of existing non-broadcast communications tower, 1.4-mi. E of SR 28 & SR B intersection, near Magee. Ownership: Harry E. Figgie III, Pres., 25%; David P. Lampel, Exec. V.P.; Mark P. Figgie, 25%;

Matthew P. Figgie, 25%; Nancy F. Figgie, 20%; Harry E. Figgie Jr., 5%. Represented (legal): Gardner, Carton & Douglas. Represented (engineering): Smith & Fisher. Jackson DMA. BPCT-960920LS.

McComb (Ch. 28)—Marri Broadcasting LP, c/o David P. Lampel, 659 W. 183rd St., New York, NY 10033-3807. Proposed power: 1500-kw max. visual. Antenna: 450-ft. above av. terrain, 400-ft. above ground, 830-ft. above sea level. Latitude 31° 16' 50" Longitude 90° 27' 05". Transmitter: WAKH(FM) tower. Ownership: Harry E. Figgie III, Pres., 25%; David P. Lampel, Exec. V.P.; Mark P. Figgie, 25%; Matthew P. Figgie, 25%; Nancy F. Figgie, 20%; Harry E. Figgie Jr., 5%. Represented (legal): Gardner, Carton & Douglas. Represented (engineering): Smith & Fisher. Jackson DMA. BPCT-960920YQ.

†**Natchez (Ch. 42 ETV)**—Mississippi Authority for ETV, 3825 Ridgewood Rd., Jackson, MS 39211. Phone: 601-982-6565. Fax: 601-982-6311. Web Site: <http://www.etv.state.ms.us>. Proposed power: 604-kw max. visual. Antenna: 1047-ft. above av. terrain, 105-ft. above ground, 1181-ft. above sea level. Latitude 31° 30' 33" Longitude 91° 24' 19". Transmitter: 2.1-mi. SSW of SR 84 & Homochitto St. intersection. Ownership: See Clarksdale, MS above. Represented (legal): Schwartz, Woods & Miller. Represented (engineering): Kessler & Gehman Associates Inc. Jackson DMA. BPET-960919KY.

†**Senatobia (Ch. 34 ETV)**—Broadcasting for the Challenged Inc., Suite 222, 188 S. Bellevue, Memphis, TN 38104. Phone: 901-726-8970. Proposed power: 1100-kw max. visual. Antenna: 640-ft. above av. terrain, 620-ft. above ground, 919-ft. above sea level. Latitude 34° 41' 42" Longitude 89° 56' 13". Transmitter: 2-mi. E of Coldwater. Officers: George S. Flinn, Pres.; Fred R. Flinn, Secy.; George S. Flinn III; Catherine J. Flinn. Represented (legal): Stephen C. Simpson. Memphis DMA. BPET-961001KI.

†**Senatobia (Ch. 34 ETV)**—Community Television Educators Inc., Box 612066, Dallas, TX 75261. Phone: 817-267-2909. Proposed power: 5000-kw max. visual. Antenna: 636-ft. above av. terrain, 590-ft. above ground, 922-ft. above sea level. Latitude 34° 50' 57" Longitude 90° 00' 39". Transmitter: 1060 Roberson Rd. W, Hernando. Ownership: Marcus D. Lamb, Pres., Jonnie F. Lamb, V.P., Joni Trammel, Secy. & John T. Calender, Dir., 25% each. Memphis DMA. BPET-960923KG.

†**Senatobia (Ch. 34 ETV)**—Family Educational Broadcasting Inc., Box 201, Huxley, IA 50124-0201. Phone: 515-597-3138. Proposed power: 138-kw max. visual. Antenna: 640-ft. above av. terrain, 591-ft. above ground, 922-ft. above sea level. Latitude 34° 50' 57" Longitude 90° 00' 39". Transmitter: 1060 Roberson Rd. W, Hernando. Officers: Douglas Shek Dahl, Jim Hayes & Gary Stoner, governing board. Represented (engineering): Smith & Fisher. Memphis DMA. BPET-960716KF.

†**Senatobia (Ch. 34 ETV)**—Global Education Development Inc., Suite 1, 10335 Dunbar NW, Albuquerque, NM 87114-5522. Phone: 505-890-7218. Fax: 505-890-7219. E-mail: gloaleddev@uswest.net. Proposed power: 78-kw max. visual, 7.8-kw max. aural. Antenna: 217-ft. above av. terrain, 489-ft. above ground, 801-ft. above sea level. Latitude 34° 41' 46" Longitude 90° 11' 21". Transmitter: 2371 Bend Rd., 1.6-mi. N of Prichard Rd. Board of Directors: Dr. George D. Sebastian, Pres.; Dr. Deanna J. Sebastian, Secy.-Treas.; Dr. Dan Netherland, V.P.; Ron Knopp, V.P.; Keith Henderson; Dillah S. Baum; Bishop John Stanley. Represented (legal): Joseph E. Dunne III. Represented (engineering): Smith & Fisher. Memphis DMA. BPET-960701KE.

†**Senatobia (Ch. 34 ETV)**—Oral Roberts University, 7777 S. Lewis Ave., Tulsa, OK 74171. Phone: 918-495-6383. Fax: 918-495-7388. E-mail: oru.edu@oru.edu. Web Site: <http://www.oru.edu>. Proposed power: 5000-kw max. visual. Antenna: 669-ft. above av. terrain, 620-ft. above ground, 951-ft. above sea level. Latitude 34° 50' 57" Longitude 90° 00' 33". Transmitter: Robinson Rd., Hernando. Ownership: Oral Roberts University, governed by a 37-member board of directors. Represented (legal): Hardy & Carey LLP. Represented (engineering): du Treil, Lundin & Rackley Inc. Memphis DMA. BPET-960724KL.

Tupelo (Ch. 35)—KB Prime Media LLC, c/o Shaw Pittman, Suite 400, 2001 Pennsylvania Ave. NW, Washington, DC 20006. Phone: 202-659-3494. Proposed power: 5000-kw max. visual. Antenna: 718-ft. above av. terrain, 646-ft. above ground, 958-ft. above sea level. Latitude 33° 55' 37" Longitude 88° 33' 36". Transmitter: Approx. 0.6-mi. SE of Whately Rd., Doris Dr. & Coontail Rd. intersection, approx. 0.6-mi. SW of Armory. Ownership: W. W. Keen Butcher, Chief Exec. Officer, 80%; Guyon W. Turner, Pres. & Chief Operating Officer, 20%. Represented (legal): Shaw Pittman. Represented (engineering): du Treil, Lundin & Rackley Inc. Columbus-Tupelo-West Point DMA. BPCT-960920LX.

Tupelo (Ch. 35)—United Television Inc., 4th Floor, 132 S. Rodeo Dr., Beverly Hills, CA 90212. Phone: 310-281-4844. Proposed power: 5000-kw max. visual. Antenna: 843-ft. above av. terrain, 699-ft. above ground, 1246-ft. above sea level. Latitude 34° 23' 52" Longitude 88° 53' 03". Transmitter: 0.7-mi. SW of Blue Springs. Ownership: United Television Inc., see Ownership of Commercial TV Stations. Represented (engineering): Cohen, Dippell & Everist PC. Columbus-Tupelo-West Point DMA. BPCT-960920IU.

Vicksburg (Ch. 35)—Cardinal Broadcasting Corp., Suite 3201, 45 Rockefeller Plaza, New York, NY 10020. Phone: 212-757-5600. Proposed power: 5000-kw max. visual. Antenna: 292-ft. above av. terrain, 291-ft. above ground, 366-ft. above sea level. Latitude 32° 25' 37" Longitude 91° 13' 15". Transmitter: KBYO (FM) tower, near Tallulah. Ownership: Price Communications Corp., see Ownership of Commercial TV Stations. Note: Settlement agreement pends. Represented (legal): Roberts & Eckard PC. Represented (engineering): Smith & Fisher. Jackson DMA. BPCT-961001LX.

Vicksburg (Ch. 35)—Innovative Television Inc., c/o Bechtel & Cole, Suite 250, 1901 L St. NW, Washington, DC 20036. Phone: 202-833-4190. Fax: 202-833-3084. Proposed power: 5000-kw max. visual. Antenna: 830-ft. above av. terrain, 777-ft. above ground, 1017-ft. above sea level. Latitude 32° 18' 34" Longitude 90° 38' 02". Transmitter: 6600-ft. E of Montgomery Lake. Ownership: Robert E. McAllan, Pres., 14.29%; Harry F. Cole, V.P., 14.29%; Ann C. Farhat, Secy.-Treas., 14.29%; John J. Mullaney, 14.29%; Susan M. Bechtel, 14.28%; Mark Lass, 14.28%; Rich Moreno, 14.28%. Note: Settlement agreement pends. Represented (legal): Bechtel & Cole, Chartered. Represented (engineering): EDX Engineering Inc. Jackson DMA. BPCT-961001LB.

Mississippi—TV Applications

Vicksburg (Ch. 35)—KB Prime Media LLC, c/o Shaw Pittman, Suite 400, 2001 Pennsylvania Ave. NW, Washington, DC 20006. Phone: 202-659-3494. Proposed power: 5000-kw max. visual. Antenna: 1037-ft. above av. terrain, 1027-ft. above ground, 1102-ft. above sea level. Latitude 32° 25' 37" Longitude 91° 13' 15". Transmitter: 0.4-mi. W of U.S. 80, 1.2-mi. NW of Tallulah. Ownership: W. Keen Butcher, Chief Exec. Officer, 80%; Guyon W. Turner, Pres. & Chief Operating Officer, 20%. Note: Settlement agreement pends. Represented (legal): Shaw Pittman. Jackson DMA. BPCT-960710KV.

Vicksburg (Ch. 35)—Edward I. St. Pe, 916 Foley St., Jackson, MS 39205. Phone: 601-352-6673. Fax: 601-948-6052. Proposed power: 5000-kw max. visual. Antenna: 574-ft. above av. terrain, 472-ft. above ground, 732-ft. above sea level. Latitude 32° 25' 09" Longitude 90° 49' 23". Transmitter: N. Hwy. 61 bypass. Ownership: Edward I. St. Pe. Note: Settlement agreement pends. Represented (legal): Smithwick & Belenduk PC. Represented (engineering): Graham Brock Inc. Jackson DMA. BPCT-961001XI.

Wiggins (Ch. 56)—KB Prime Media LLC, c/o Shaw Pittman, Suite 400, 2001 Pennsylvania Ave. NW, Washington, DC 20006. Phone: 202-659-3494. Proposed power: 5000-kw max. visual. Antenna: 1997-ft. above av. terrain, 1830-ft. above ground, 2230-ft. above sea level. Latitude 31° 07' 09" Longitude 89° 38' 49". Transmitter: N side of State Rte. 13, 3.4-mi. NW of Baxterville. Ownership: W. Keen Butcher, Chief Exec. Officer, 80%; Guyon W. Turner, Pres. & Chief Operating Officer, 20%. Represented (legal): Shaw Pittman. Represented (engineering): du Treil, Lundin & Rackley Inc. Biloxi-Gulfport DMA. BPCT-960920LV.

Missouri

†Jefferson City (Ch. 36 ETV)—St. Louis Regional Educational & Public Television Commission, 3655 Olive St., St. Louis, MO 63108. Phone: 314-512-9000. Proposed power: 5000-kw max. visual. Antenna: 738-ft. above av. terrain, 659-ft. above ground, 1499-ft. above sea level. Latitude 38° 53' 16" Longitude 92° 15' 48". Transmitter: 5550 Hwy. 63 S, approx. 6.2-mi. SE of Columbia. Officers: Harvey Harris, Chmn.; Juanita Hinjau, Vice Chmn.; Doug Kelly, Vice Chmn.; Michael Hardgrove, Chief Exec. Officer; Ted Garcia, Chief Operating Officer; Tom Jackson, Sr. V.P., Development & Planning; Patti Kistler, Programming Dir.; Chris Marlow, Chief Engineer; Barry Arthur, Secy.; Michael Scharf, Treas. Represented (legal): Dow, Lohnes & Albertson PLLC. Columbia-Jefferson City DMA. BPCT-960920YX.

†Kansas City (Ch. 68 ETV)—Oral Roberts University, 7777 S. Lewis Ave., Tulsa, OK 74171. Phone: 918-495-6383. Fax: 918-495-7388. E-mail: oru.edu@oru.edu. Web Site: http://www.oru.edu. Proposed power: 1350-kw max. visual, 135-kw max. aural. Antenna: 978-ft. above av. terrain, 1001-ft. above ground, 1886-ft. above sea level. Latitude 39° 01' 19" Longitude 94° 30' 50". Transmitter: 6309 E. 56th St. Ownership: Oral Roberts University, governed by a 37-member board of directors. Represented (legal): Hardy & Carey LLP. Represented (engineering): du Treil, Lundin & Rackley Inc. Kansas City DMA. BPCT-960724KY.

Sikeston (Ch. 45)—Fant Broadcast Development LLC, 2154 Highland Ave. S, Birmingham, AL 35205-4002. Phone: 205-933-1030. Fax: 205-933-1040. Proposed power: 5000-kw max. visual. Antenna: 1804-ft. above av. terrain, 1568-ft. above ground, 2277-ft. above sea level. Latitude 37° 24' 23" Longitude 89° 33' 44". Transmitter: KBSI(TV) tower, Cape Girardeau. Ownership: Fant Broadcasting Co. LLC (Group Owner), see Ownership of Commercial TV Stations. Represented (engineering): EDX Engineering Inc. Paducah-Cape Girardeau-Harrisburg-Mount Vernon DMA. BPCT-960723LA.

†St. Louis (Ch. 40 ETV)—On-Line Public Educational Network for the 21st Century Inc., Suite 800, 1701 K St. NW, Washington, DC 20006. Phone: 202-835-8979. Proposed power: 813-kw max. visual. Antenna: 429-ft. above av. terrain, 485-ft. above ground, 919-ft. above sea level. Latitude 38° 31' 47" Longitude 90° 17' 58". Transmitter: Reavis Barracks Rd. & Ave. H intersection. Ownership: Thomas W. Cohen, Pres., Lawrence Rogow, V.P., Michael Couzens, Secy. & Garry Spire, jointly. Represented (legal): Michael Couzens. Represented (engineering): EDX Engineering Inc. St. Louis DMA. BPCT-960920WD.

Montana

Billings (Ch. 14)—Steven K. Bruggeman, 1824 Forrest Park Dr., Billings, MT 59102. Phone: 406-652-4743. Proposed power: 1700-kw max. visual. Antenna: 729-ft. above av. terrain, 273-ft. above ground, 4133-ft. above sea level. Latitude 45° 48' 26" Longitude 108° 20' 25". Transmitter: 8-mi. E of Billings at quarry off Hogan Rd., 0.5-mi. from I-90. Ownership: Steven K. Bruggeman. Note: Settlement agreement pends. Billings DMA. BPCT-970331LV.

†Billings (Ch. 14 ETV)—Kaleidoscope Foundation Inc., Suite 400, One Shackelford Dr., Little Rock, AR 72211. Phone: 501-221-0400. Proposed power: 20-kw max. visual. Antenna: 643-ft. above av. terrain, 400-ft. above ground, 4094-ft. above sea level. Latitude 45° 45' 32" Longitude 108° 27' 01". Transmitter: 2.8-mi. SW of Billings on Sacrifice Cliff. Officers: Larry E. Morton, Pres.; Gregory W. Fess & Max W. Hooper, governing board. Note: Settlement agreement pends. Billings DMA. BPCT-970331LV.

Billings (Ch. 14)—Media Properties Ltd. Partnership, 11840 N. Dragoon Springs Dr., Tucson, AZ 85737. Phone: 520-544-0088. Proposed power: 5000-kw max. visual. Antenna: 371-ft. above av. terrain, 135-ft. above ground, 3816-ft. above sea level. Latitude 45° 45' 53" Longitude 108° 27' 16". Transmitter: Sacrifice Cliff tower farm. Ownership: William L. Yde III, Pres., Donald R. Russell, Secy. & Dale C. Artman, Treas., 33.3% each. Note: Settlement agreement pends. Represented (legal): Haley, Bader & Potts PLC. Billings DMA. BPCT-960919KI.

Billings (Ch. 14)—Meridian Communications of Montana Inc., Suite 604, 455 Capitol Mall, Sacramento CA 95814. Phone: 916-448-8800. Fax: 916-448-6455. Proposed power: 1500-kw max. visual. Antenna: 695-ft. above av. terrain, 200-ft. above ground, 4100-ft. above sea level. Latitude 45° 48' 26" Longitude 108° 20' 25". Transmitter: 1.5-mi. E of I-90 & I-94 intersection, S of I-90. Ownership: Me-

ridian Communications Co. Meridian Communications Co. ownership: Suzanne E. Rogers, Pres. & Secy.-Treas., Perry C. Rogers, V.P. & Kim Rogers Cell, 33.33% each. Note: Settlement agreement pends. Billings DMA. BPCT-970331KJ.

Billings (Ch. 14)—Rapid Broadcasting Co., Box 9549, 2424 S. Plaza Dr., Rapid City, SD 57709. Phone: 605-355-0024. Fax: 605-355-9274. Proposed power: 5000-kw max. visual. Antenna: 623-ft. above av. terrain, 466-ft. above ground, 4067-ft. above sea level. Latitude 45° 45' 54" Longitude 108° 27' 23". Transmitter: Near Sacrifice Cliff, Coburn Rd. Ownership: Gilbert D. Moyle, Pres., 16.7%; James F. Simpson, Chief Exec. Officer; Gilbert D. Moyle III, V.P., 16.7%; Steve Monteale, Chief Financial Officer; Clark D. Moyle, Secy.-Treas., 16.7%; W. R. Barbour, 25%; Charles H. Lien, 25%. Note: Settlement agreement pends. Represented (legal): Cole, Raywid & Braverman LLP. Represented (engineering): Graham Brock Inc. Billings DMA. BPCT-970331KF.

Billings (Ch. 14)—John C. Siegel, 7th Floor, 650 California St., San Francisco, CA 94108. Phone: 415-249-4400. Proposed power: 170-kw max. visual. Antenna: 325-ft. above av. terrain, 141-ft. above ground, 3765-ft. above sea level. Latitude 45° 45' 59" Longitude 108° 27' 19". Transmitter: 1736 Coburn Rd. Ownership: John C. Siegel, see Ownership of Commercial TV Stations. Note: Settlement agreement pends. Represented (legal): Hogan & Hartson LLP. Represented (engineering): Cohen, Dippell & Everist PC. Billings DMA. BPCT-970331LZ.

Great Falls (Ch. 26)—WinStar Broadcasting Corp., Suite 200, 1146 19th St. NW, Washington, DC 20036. Phone: 202-833-8547. Fax: 202-659-1931. E-mail: jfischer@winstar.com. Proposed power: 5000-kw max. visual. Antenna: 574-ft. above av. terrain, 512-ft. above ground, 4045-ft. above sea level. Latitude 47° 32' 23" Longitude 111° 17' 06". Transmitter: N side of 36th Ave. NE, approx. 0.2-mi. W of Bootlegger Trail. Ownership: WinStar Communications Inc., publicly held. Represented (engineering): du Treil, Lundin & Rackley Inc. Great Falls DMA. BPCT-960404KI.

Nebraska

Lancaster (Ch. 51)—World Broadcasting Inc., World-Herald Square, Omaha, NE 68102-1138. Phone: 402-444-1000. Proposed power: 5000-kw max. visual. Antenna: 1512-ft. above av. terrain, 1519-ft. above ground, 3018-ft. above sea level. Latitude 40° 47' 38" Longitude 97° 14' 22". Transmitter: 2-mi. S of Interstate 80, Chicago & Northwestern Railroad intersection, 10-mi. SW of Seward City. Ownership: Omaha World Herald Co., 100%. OWHC ownership: John Gottschalk, Pres. & Chief Exec. Officer, 14.9%; A. W. Kernen, Sr. V.P. & Chief Financial Officer, 5.5%; Peter Kiewit Foundation, 18.9%; Others with less than 5% each. Represented (legal): Paul, Hastings, Janofsky & Walker LLP. Represented (engineering): Cohen, Dippell & Everist PC. Lincoln & Hastings-Kearney DMA. BPCT-960724LG.

Lincoln (Ch. 45)—McPike Communications, 321 Glenhaven Dr., Lincoln, NE 68505. Phone: 402-489-5157. Proposed power: 2410-kw max. visual. Antenna: 1302-ft. above av. terrain, 1250-ft. above ground, 2779-ft. above sea level. Latitude 40° 48' 11" Longitude 97° 10' 51". Transmitter: 2.8-mi. SE of Goehner. Ownership: Christina D. McPike, Pres.-Secy.-Treas. Represented (legal): Pepper & Corazzini LLP. Represented (engineering): Lohnes & Culver. Lincoln & Hastings-Kearney DMA. BPCT-950630KE.

Lincoln (Ch. 45)—Larry A. Miller, Suite 202, 212 S. 74th St., Omaha, NE 68114. Phone: 402-397-0522. Proposed power: 5000-kw max. visual. Antenna: 1962-ft. above av. terrain, 1972-ft. above ground, 3471-ft. above sea level. Latitude 40° 47' 50" Longitude 97° 14' 22". Transmitter: 1.7-mi. S of Interstate 80 & Chicago & Northwestern Railroad intersection, 10-mi. SW of Seward City. Ownership: Larry A. Miller. Represented (legal): Paul, Hastings, Janofsky & Walker LLP. Represented (engineering): Cohen, Dippell & Everist PC. Lincoln & Hastings-Kearney DMA. BPCT-951106KP.

Lincoln (Ch. 45)—Northwest Television Inc., 505 Turtle Creek Dr., Brentwood, TN 37027. Phone: 615-221-8992. Fax: 615-221-8994. Proposed power: 5000-kw max. visual. Antenna: 1496-ft. above av. terrain, 1467-ft. above ground, 3028-ft. above sea level. Latitude 40° 51' 52" Longitude 97° 16' 14". Transmitter: 2.4-mi. N of Interstate 80, Section 1 of Twp. L, Range 4E. Ownership: NW TV Inc. NW TV Inc. ownership: Bruce E. Fox, 50%; Thomas M. Gilligan, 25%; Deborah White, 25%. Represented (legal): Borsari & Paxson. Lincoln & Hastings-Kearney DMA. BPCT-951106KF.

Lincoln (Ch. 45)—Walnut Creek Telecasting, c/o Gammon & Grange PC, 7th Floor, 8280 Greensboro Dr., McLean, VA 22102-3807. Phone: 703-761-5000. Proposed power: 1590-kw max. visual. Antenna: 1148-ft. above av. terrain, 1115-ft. above ground, 2654-ft. above sea level. Latitude 40° 48' 03" Longitude 97° 13' 02". Transmitter: 0.9-mi. S of Interstate 80 on County L-80G, near Goehner. Ownership: Allison Hill Robinson & Jon E. Robinson, 50% each. Represented (legal): Gammon & Grange PC. Lincoln & Hastings-Kearney DMA. BPCT-951107KG.

Lincoln (Ch. 51)—David M. Comisar, 435 Timber Ridge Dr., Kalamazoo, MI 49006. Phone: 616-349-2522. Proposed power: 2410-kw max. visual. Antenna: 1247-ft. above av. terrain, 1194-ft. above ground, 2723-ft. above sea level. Latitude 40° 48' 11" Longitude 97° 10' 51". Transmitter: 2.8-mi. SE of Goehner. Ownership: David M. Comisar. Represented (legal): Pepper & Corazzini LLP. Represented (engineering): Lohnes & Culver. Lincoln & Hastings-Kearney DMA. BPCT-960919LE.

Lincoln (Ch. 51)—Anthony J. Fant, 2154 Highland Ave. S, Birmingham, AL 35205-4002. Phone: 205-933-1030. Fax: 205-933-1040. Proposed power: 700-kw max. visual. Antenna: 453-ft. above av. terrain, 469-ft. above ground, 1736-ft. above sea level. Latitude 41° 02' 07" Longitude 96° 41' 42". Transmitter: 0.3-mi. N & 0.3-mi. E of N. 14th & Little Salt Rd. intersection. Ownership: Fant Broadcasting Co. LLC (Group Owner), see Ownership of Commercial TV Stations. Represented (legal): Fletcher, Heald & Hildreth PLC. Represented (engineering): Suffa & Cavell Inc. Lincoln & Hastings-Kearney DMA. BPCT-960624KM.

Lincoln (Ch. 51)—Lincoln 51 LLC, 120 Colina Alta Dr., El Paso, TX 79912-3722. Phone: 915-584-2395. E-mail: keith@spacetrilogy.com. Proposed power: 5000-kw max. & 5000-kw horizontal visual, 500-kw & 500-kw horizontal aural. Antenna: 1280-ft. above av. terrain, 1335-ft. above ground, 2615-ft. above sea level. Latitude 41° 15' 35" Longitude 96° 43' 19". Transmitter: 0.6-mi. S of

Maimo. Ownership: Mark W. Leitch. Represented (legal): Stuart B. Mitchell. Represented (engineering): WES Inc. Lincoln & Hastings-Kearney DMA. BPCT-960724LJ.

Lincoln (Ch. 51)—Prime Broadcasting Co., Suite 3000, 600 Congress Ave., Austin, TX 78701. Phone: 512-505-4150. Proposed power: 5000-kw max. visual. Antenna: 774-ft. above av. terrain, 725-ft. above ground, 2073-ft. above sea level. Latitude 41° 02' 25" Longitude 96° 43' 05". Transmitter: 4-mi. WSW of Ceresco, at Ashland Rd. & N. 1st St. in rural Lancaster County. Ownership: Prime II Management Inc., 75%; Prime Cellular Corp., 25%; Robert W. Hughes, Gregory S. Marchbank, Rudolph H. Green & Mark G. Greenberg, Principals. Represented (legal): Cole, Raywid & Braverman LLP. Represented (engineering): Graham Brock Inc. Lincoln & Hastings-Kearney DMA. BPCT-960724LN.

†Omaha (Ch. 48 ETV)—Oral Roberts University, 7777 S. Lewis Ave., Tulsa, OK 74171. Phone: 918-495-6383. Fax: 918-495-7388. E-mail: oru.edu@oru.edu. Web Site: http://www.oru.edu. Proposed power: 2690-kw max. visual. Antenna: 1073-ft. above av. terrain, 1001-ft. above ground, 2211-ft. above sea level. Latitude 41° 04' 15" Longitude 96° 13' 30". Ownership: Oral Roberts University, governed by a 37-member board of directors. Represented (legal): Hardy & Carey LLP. Represented (engineering): du Treil, Lundin & Rackley Inc. Omaha DMA. BPCT-960724KX.

Scottsbluff (Ch. 16)—WyoMedia Corp., Box 1, 7075 Salt Creek Hwy., Casper, WY 82601. Phone: 307-577-5923. Fax: 307-577-5928. Proposed power: 68.76-kw max. visual. Antenna: 810-ft. above av. terrain, 125-ft. above ground, 5023-ft. above sea level. Latitude 41° 50' 23" Longitude 103° 49' 37". Ownership: WyoMedia Corp., see Ownership of Commercial TV Stations. Represented (legal): Irwin, Campbell & Tannenwald PC. Personnel: Mark Naibone, General Manager; Tina Naibone, Sales Manager; Roger Lafrance, Chief Engineer. Cheyenne-Scottsbluff-Sterling DMA. BPCT-960111LO.

Nevada

†Fallon (Ch. 25 ETV)—Nevada Public Television, 1601 Belvedere Rd., 204E, West Palm Beach, FL 33406. Phone: 561-688-9585. Proposed power: 500-kw max. visual. Antenna: 3166-ft. above av. terrain, 39-ft. above ground, 8281-ft. above sea level. Latitude 39° 13' 32" Longitude 118° 09' 07". Transmitter: Fairview Peak. Ownership: Carl J. Auel, Jane A. Filler, Robert A. Jones & Scott L. Smith, 25% each. Represented (legal): Fletcher, Heald & Hildreth PLC. Reno DMA. BPET-960920WS.

†Tonopah (Ch. 17 ETV)—Nevada Public Television, 1601 Belvedere Rd., 204E, West Palm Beach, FL 33406. Phone: 561-688-9585. Proposed power: 5-kw max. visual. Antenna: 1106-ft. above av. terrain, 49-ft. above ground, 6913-ft. above sea level. Latitude 38° 05' 45" Longitude 117° 11' 05". Transmitter: Mount Booker. Ownership: Carl J. Auel, Jane A. Filler, Robert A. Jones & Scott L. Smith, 25% each. Represented (legal): Fletcher, Heald & Hildreth PLC. Las Vegas DMA. BPET-960920KN.

Yerington (Ch. 16)—Nevada Public Television, 1601 Belvedere Rd., 204E, West Palm Beach, FL 33406. Phone: 561-688-9585. Proposed power: 10-kw max. visual. Antenna: 633-ft. above av. terrain, 33-ft. above ground, 5472-ft. above sea level. Latitude 38° 59' 44" Longitude 119° 01' 01". Transmitter: 3-mi. S. of U.S. 95 (Alt), 8-mi. E. of Yerington. Ownership: Carl J. Auel, Jane A. Filler, Robert A. Jones & Scott L. Smith, 25% each. Represented (legal): Fletcher, Heald & Hildreth PLC. Reno DMA. BPCT-960920WT.

New Jersey

Vineland (Ch. 59)—Marri Broadcasting LP, c/o David P. Lampel, 659 W. 183rd St., New York, NY 10033-3807. Proposed power: 1500-kw max. visual. Antenna: 190-ft. above av. terrain, 174-ft. above ground, 254-ft. above sea level. Latitude 39° 25' 19" Longitude 75° 01' 14". Transmitter: WREY(AM) tower, 0.3-mi. E. of SR 5 & SR 555 intersection, near Millville. Ownership: Harry E. Figgie III, Pres., 25%; David P. Lampel, Exec. V.P.; Mark P. Figgie, 25%; Matthew P. Figgie, 25%; Nancy F. Figgie, 20%; Harry E. Figgie Jr., 5%. Represented (legal): Gardner, Carton & Douglas. Represented (engineering): Smith & Fisher. Philadelphia DMA. BPCT-960920LO.

New Mexico

Roswell (Ch. 21)—New Mexico Roswell 21 LLC, 5925 Cromo, El Paso, TX 79912. Phone: 915-833-9065. Proposed power: 5000-kw max. visual. Antenna: 495-ft. above av. terrain, 157-ft. above ground, 4318-ft. above sea level. Latitude 33° 21' 47" Longitude 104° 38' 11". Transmitter: Six Mile Hill communications site. Ownership: Aaron Barnes, Mgr. Represented (engineering): EDX Engineering Inc. Albuquerque-Santa Fe DMA. BPCT-960930KT.

†Santa Fe (Ch. 9 ETV)—Community Television Educators Inc., Box 612066, Dallas, TX 75261. Phone: 817-267-2909. Proposed power: 63-kw visual. Antenna: 4129-ft. above av. terrain, 134-ft. above ground, 10742-ft. above sea level. Latitude 35° 12' 55" Longitude 106° 27' 01". Transmitter: End of State Hwy. 536. Ownership: Marcus D. Lamb, Pres., Jonnie F. Lamb, V.P., Joni Trammel, Secy. & John T. Calender, Dir., 25% each. Albuquerque-Santa Fe DMA. BPET-960923KE.

†Santa Fe (Ch. 9 ETV)—Global Education Development Inc., Suite 1, 10335 Dunbar NW, Albuquerque, NM 87114-5522. Phone: 505-890-7218. Fax: 505-890-7219. E-mail: globalededu@uswest.net. Proposed power: 260-kw visual. Antenna: 2005-ft. above av. terrain, 269-ft. above ground, 10167-ft. above sea level. Latitude 35° 37' 15" Longitude 106° 31' 35". Transmitter: E of Jemez Springs. Board of Directors: Dr. George D. Sebastian, Pres.; Dr. Deanna J. Sebastian, Secy.-Treas.; Dr. Dan Netherland, V.P.; Ron Knopp, V.P.; Keith Henderson; Delilah S. Baum; Bishop John Stanley. Represented (legal): Joseph E. Dunne III. Represented (engineering): Smith & Fisher. Albuquerque-Santa Fe DMA. BPET-960709KO.

†Santa Fe (Ch. 9 ETV)—The Regents of the University of New Mexico, 1130 University Blvd. NE, Albuquerque, NM 87102. Studio: 1130 University Blvd. NE, Albuquerque, NM 87102. Phone: 505-277-2121. Fax: 505-277-2191. Web Site: http://www.knmetv.org. Proposed power: 316-kw visual, 31.6-kw aural. circularly polarized. Antenna: 2001-ft. above av. terrain, 249-ft. above ground,

10128-ft. above sea level. Latitude 35° 46' 50" Longitude 106° 31' 35". Transmitter: No Name Mountain. Officers: Penny T. Rembe, Pres.; Barbara G. Brazil, V.P.; Eric Thomas, Secy.-Treas.; J. E. Gallegos, Arthur D. Melendrez, Mary Tang & Larry D. Willard, Members. Represented (legal): Dow, Lohnes & Albertson PLLC. Represented (engineering): Cavell, Mertz & Perryman. Personnel: Jon Cooper, General Manager; Jim Gale, Director of Engineer. Albuquerque-Santa Fe DMA. BPET-961001KJ.

New York

†Albany-Schenectady (Ch. 29 ETV)—WHMT Educational Telecommunications, Box 17, Schenectady, NY 12301. Phone: 518-357-1700. Fax: 518-357-1709. Web Site: http://www.wmht.org. Proposed power: 611-kw max. visual. Antenna: 751-ft. above av. terrain, 2788-ft. above ground, 1230-ft. above sea level. Latitude 42° 47' 08" Longitude 73° 37' 44". Transmitter: Bald Mountain, 1.3-mi. S. of Spiegletown. Officer: Bill Fibiger, Chrm. Represented (legal): Schwartz, Woods & Miller. Represented (engineering): Kessler & Gehman Associates Inc. Albany-Schenectady-Troy DMA. BPET-960724KU.

Arcade (Ch. 62)—Arcade Buffalo Corp., 210 Pickering St., Canandaigua, NY 14424. Phone: 716-396-1690. Proposed power: 150-kw max. visual. Antenna: 669-ft. above av. terrain, 515-ft. above ground, 1936-ft. above sea level. Latitude 42° 42' 57" Longitude 78° 30' 36". Transmitter: 0.5-mi. S. of Warner Hill & Mariou Rds., Wales. Ownership: William J. Kimble, Pres. Buffalo DMA. BPCT-960405LR.

Arcade (Ch. 62)—Molly L. & David A. Grant, Box 98E, Rural Rte. 2, Fillmore, NY 14735. Phone: 607-937-6144. Proposed power: 20-kw max. visual. Antenna: 751-ft. above av. terrain, 400-ft. above ground, 249.9-ft. above sea level. Latitude 42° 26' 45" Longitude 78° 30' 05". Transmitter: County Line Rd., Delevan. Ownership: David A. & Molly L. Grant. The Grants have interest in WYDC(TV) Coming, NY. Buffalo DMA. BPCT-9604057K.

Arcade (Ch. 62)—Kaleidoscope Partners, No. 400, One Shackelford Dr., Little Rock, AR 72211. Phone: 501-221-0400. Fax: 501-221-1101. E-mail: larry@ktv.com. Web Site: http://www.ktv.net. Proposed power: 4570-kw max. visual. Antenna: 860-ft. above av. terrain, 509-ft. above ground, 2657-ft. above sea level. Latitude 42° 03' 04" Longitude 78° 25' 11". Transmitter: 2.5-mi. SE of Olean. Ownership: Larry E. Morton, Pres., Gregory W. Fess & Max W. Hooper, governing board. Represented (legal): Irwin, Campbell & Tannenwald PC. Buffalo DMA. BPCT-9604054K.

Arcade (Ch. 62)—KM Communications Inc., 3654 W. Jarvis Ave., Skokie, IL 60076. Phone: 847-674-0864. Fax: 847-674-9188. Proposed power: 5000-kw max. & 1706-kw horizontal visual, 500-kw & 170.6-kw horizontal aural. Antenna: 1844-ft. above av. terrain, 1522-ft. above ground, 3612-ft. above sea level. Latitude 42° 26' 42" Longitude 78° 16' 05". Transmitter: SW corner of Williams & Mink Hollow Rds. Intersection, 3.7-mi. N. of Rushford. Ownership: KM Communications Inc. (Group Owner), see Ownership of Commercial TV Stations. Represented (legal): Borsari & Kump PC. Represented (engineering): Cohen, Dippell & Everist PC. Buffalo DMA. BPCT-960405XF.

Arcade (Ch. 62)—KT Broadcasting Inc., 112 High Ridge Ave., Ridgefield, CT 06877. Phone: 203-431-3366. Proposed power: 5000-kw max. visual. Antenna: 1558-ft. above av. terrain, 1378-ft. above ground, 3215-ft. above sea level. Latitude 42° 24' 48" Longitude 78° 12' 17". Transmitter: 0.3-mi. N. of Pine Woods Rd. & 0.6-mi. E. of Vandusen Rd. Ownership: John B. Tupper. Tupper has interest in WVXV-TV, Lewisburg, WV. Represented (legal): Borsari & Paxson. Buffalo DMA. BPCT-960404LH.

Arcade (Ch. 62)—Kevin O' Kane, 4811 Jenkins Rd., Vernon, NY 13476. Phone: 315-829-4847. Proposed power: 1300-kw max. visual. Antenna: 538-ft. above av. terrain, 128-ft. above ground, 2152-ft. above sea level. Latitude 42° 28' 52" Longitude 78° 34' 03". Transmitter: Hilliker & Block Rds. intersection, Yorkshira. Ownership: Kevin O' Kane. O' Kane has interest in WFXV(TV) Utica & is licensee of several LPTV stations. Buffalo DMA. BPCT-960111KN.

Arcade (Ch. 62)—Rose Marie Valiant Smith, c/o Caroline K. Powley, 9279 Dutch Hill Rd., West Valley, NY 14171. Phone: 716-942-3000. Proposed power: 5000-kw max. visual. Antenna: 781-ft. above av. terrain, 600-ft. above ground, 2536-ft. above sea level. Latitude 42° 18' 19" Longitude 78° 13' 40". Transmitter: Habgood Rd. Ownership: Rose Marie Valiant Smith. Buffalo DMA. BPCT-960404KL.

Arcade (Ch. 62)—Venture Technologies Group LLC, 6611 Santa Monica Blvd., Los Angeles, CA 90038-1311. Phone: 323-469-5696. Fax: 323-469-2193. E-mail: rogow@loop.com. Proposed power: 10-kw max. visual. Antenna: 873-ft. above av. terrain, 240-ft. above ground, 2392-ft. above sea level. Latitude 42° 27' 41" Longitude 78° 18' 26". Transmitter: 6000-ft. S. of Buffalo Rd., Freedom. Ownership: Venture Technologies Group LLC, see Ownership of Commercial TV Stations. Represented (legal): Kaye, Scholer, Fierman, Hays & Handler LLP. Represented (engineering): Ventech Engineering. Buffalo DMA. BPCT-960405LY.

Arcade (Ch. 62)—WinStar Broadcasting Corp., Suite 200, 4146 19th St. NW, Washington, DC 20036. Phone: 202-833-8547. Fax: 202-659-1931. E-mail: jfischer@winstar.com. Proposed power: 5000-kw max. visual. Antenna: 886-ft. above av. terrain, 820-ft. above ground, 2621-ft. above sea level. Latitude 42° 18' 23" Longitude 78° 12' 17". Transmitter: Cloverleaf Rd., 0.9-mi. from County Rte. 305, New Hudson Twp. Ownership: WinStar Communications Inc., publicly held. Represented (engineering): du Treil, Lundin & Rackley Inc. Buffalo DMA. BPCT-960404LB.

Bath (Ch. 14)—William H. Walker III, Box 1341, Highland, NY 12528. Phone: 914-883-5546. Proposed power: 1000-kw max. visual. Antenna: 1020-ft. above av. terrain, 658-ft. above ground, 2457-ft. above sea level. Latitude 42° 18' 28" Longitude 77° 13' 17". Transmitter: Intersection of Rtes. 226 & 415, Savona. Ownership: William H. Walker III. Represented (legal): Gammon & Grange PC. Elmira DMA. BPCT-870331LW.

†Corning (Ch. 30 ETV)—Changing Perspectives Inc., 20 Buck Hill Lane, Pound Ridge, NY 10576. Phone: 914-764-4336. Proposed power: 12-kw max. visual. Antenna: 545-ft. above av. terrain,

New York—TV Applications

220-ft. above ground, 1959-ft. above sea level. Latitude 42° 09' 43" Longitude 77° 02' 15". Transmitter: Denmark Hill, 2.5-mi. NE of Coming. Ownership: Donald W. Osgood. Osgood has interest in WYDC(TV) Coming, NY. Elmira DMA. BPET-960401KF.

†**Corning (Ch. 30 ETV)**—WSKG Public Telecommunications Council, Box 3000, Binghamton, NY 13902. Phone: 607-729-0100. Fax: 607-729-7328. E-mail: wskg@mail@wskg.pbs.org. Proposed power: 813-kw max. visual. Antenna: 794-ft. above av. terrain, 331-ft. above ground, 2100-ft. above sea level. Latitude 42° 01' 55" Longitude 76° 47' 02". Transmitter: Comfort Hill. Officers: Charles G. Brink, Chmn., Board of Trustees; Katherine Fitzgerald, Secy.-Treas.; Cynthia S. Gordineer, Chief Operating Officer; Gary Reinbolt, Chief Exec. Officer; Naomi Rupright, Business Officer Mgr. Represented (legal): Dow, Lohnes & Albertson PLLC. Represented (engineering): Denny & Associates PC. Elmira DMA. BPET-960126KE.

†**Ilion (Ch. 67)**—Mohawk Valley Broadcasting Inc., Greenfield Rd., Rome, NY 13440. Phone: 315-337-3300. Proposed power: 7.01-kw max. visual. Antenna: 449-ft. above av. terrain, 135-ft. above ground, 1463-ft. above sea level. Latitude 42° 59' 02" Longitude 74° 53' 46". Transmitter: Oregon Rd., Little Falls, Herkimer County. Ownership: Craig L. Fox, 37.5%; Kevin O'Kane, 37.5%; Frank F. Bunkfeldt, 25.00%. O'Kane has interest in WFXV(TV) Utica & in the licensee of several LPTV stations. Utica DMA. BPCT-890629KE.

†**Ithaca (Ch. 52)**—Snyder Hill Broadcasting Inc., 4811 Jenkins Rd., Vernon, NY 13476. Phone: 315-829-4848. Fax: 315-829-4849. E-mail: crd@linres.com. Proposed power: 100-kw max. & 90.25-kw horizontal visual, 10-kw & 9.03-kw horizontal aural. Antenna: 476-ft. above av. terrain, 259-ft. above ground, 1768-ft. above sea level. Latitude 42° 21' 49" Longitude 76° 36' 20". Transmitter: Prottis Hill Rd., Newfield. Ownership: Kevin O'Kane, 70%, see Ownership of Low Power TV Stations; Curt R. Dunnam, Secy., 30%. Represented (legal): Wood, Maines & Brown. Syracuse DMA. BPCT-950320KM.

†**Jamestown (Ch. 46 ETV)**—Western New York Public Broadcasting Assn., Box 1263, Buffalo, NY 14240. Phone: 716-845-7000. Proposed power: 63.9-kw max. visual. Antenna: 676-ft. above av. terrain, 515-ft. above ground, 2146-ft. above sea level. Latitude 42° 05' 06" Longitude 79° 17' 23". Transmitter: 2 Orchard Rd., Ellicott, Chautauqua County. Ownership: Western New York Public Broadcasting Association. Licensee of WNED-TV & WNEQ-TV Buffalo, NY. Represented (legal): Schwartz, Woods & Miller. Buffalo DMA. BPET-900725KG. Note: Proposes operation as a satellite of WNED-TV Buffalo, NY.

†**Lake Placid (Ch. 34 ETV)**—Northeast Gospel Broadcasting Inc., Box 36, Kings Rd., Buskirk, NY 12028. Phone: 518-686-0975. E-mail: wngn@wngn.org. Web Site: <http://www.wngn@wngn.org>. Proposed power: 611-kw visual. Antenna: Minus 209-ft. above av. terrain, 164-ft. above ground, 2047-ft. above sea level. Latitude 44° 15' 36" Longitude 74° 01' 22". Transmitter: 0.6-mi. WSW of Avenyville & Hyland Rds. intersection. Ownership: Brian A. Larson, Pres.-Secy., William Dagle, V.P. & Kevin Call, Treas., 33.3% each. Personnel: Brian A. Larson, General Manager; Peter Morton, Chief Engineer. Burlington-Plattsburgh DMA. BPET-960910KE.

†**Poughkeepsie (Ch. 54)**—Maravillas Broadcasting Co., Box 9774, Rancho Santa Fe, CA 92067. Phone: 619-759-0975. Proposed power: 5000-kw max. visual. Antenna: 1611-ft. above av. terrain, 869-ft. above ground, 1972-ft. above sea level. Latitude 41° 43' 09" Longitude 73° 59' 47". Transmitter: Illinois Mountain, 4-mi. W of Poughkeepsie. Ownership: Fred C. Gates, 75%; George F. Gardner, 25%. New York DMA. BPCT-940426KG. Note: Application is mutually exclusive with license renewal application of WTBY Poughkeepsie, NY.

†**Rochester (Ch. 61 ETV)**—Changing Perspectives Inc., Buck Hill Lane, Pound Ridge, NY 10576. Phone: 914-764-4336. Proposed power: 40-kw max. visual. Antenna: 620-ft. above av. terrain, 551-ft. above ground, 1086-ft. above sea level. Latitude 43° 10' 14" Longitude 77° 40' 23". Transmitter: 0.2-mi. NW of Cofax & Ferrano Sts. intersection. Ownership: Donald W. Osgood. Osgood has interest in licensee of WYDC(TV) Coming, NY. Rochester DMA. BPET-960724LK.

†**Saranac Lake (Ch. 61)**—Floyd L. Cox Jr., c/o Shaw Pittman, Suite 400, 2001 Pennsylvania Ave. NW, Washington, DC 20006. Phone: 202-659-3494. Proposed power: 545-kw max. visual. Antenna: 1444-ft. above av. terrain, 46-ft. above ground, 3182-ft. above sea level. Latitude 44° 09' 35" Longitude 74° 28' 34". Transmitter: 4.3-mi. SSW of Tupper Lake. Ownership: Floyd L. Cox Jr. Note: Settlement agreement pends. Represented (engineering): du Treil, Lundin & Rackley Inc. Burlington-Plattsburgh DMA. BPCT-950809KF.

†**Saranac Lake (Ch. 61)**—Donald J. McHone, 503 Turtle Creek Rd., Brentwood, TN 37027. Phone: 615-377-3734. Proposed power: 1000-kw max. visual. Antenna: 1447-ft. above av. terrain, 46-ft. above ground, 3182-ft. above sea level. Latitude 44° 09' 35" Longitude 74° 28' 34". Transmitter: Mount Morris, 4.3-mi. SW of Tupper Lake. Ownership: Donald J. McHone. Note: Settlement agreement pends. Represented (legal): Borsari & Paxon. Burlington-Plattsburgh DMA. BPCT-951106KH.

†**Saranac Lake (Ch. 61)**—WWBI-TV Inc., 87 Lake St., Rouses Point, NY 12979. Phone: 518-297-2727. Fax: 518-297-3377. Proposed power: 545-kw max. visual. Antenna: 1447-ft. above av. terrain, 46-ft. above ground, 3182-ft. above sea level. Latitude 44° 09' 35" Longitude 74° 28' 34". Transmitter: Mount Morris, 4.3-mi. SW of Tupper Lake. Ownership: Susan Clarke, Pres., 98%; Walter Baumel, Secy.; others with 2% or less. Applicant is licensee of LPTV station W27BI Plattsburgh, NY. Note: Settlement agreement pends. Personnel: Gary Clarke, General Manager. Burlington-Plattsburgh DMA. BPCT-951106KE.

†**Utica (Ch. 59 ETV)**—Public Broadcasting Council of Central New York, Box 2400, 506 Did Liverpool Rd., Syracuse, NY 13220. Phone: 315-453-2424. Fax: 315-451-8824. E-mail: wcnyn_online@wcnyn.pbs.org. Web Site: <http://www.wcnyn.org>. Proposed power: 10.2-kw max. visual. Antenna: 821-ft. above av. terrain, 427-ft. above ground, 1634-ft. above sea level. Latitude 43° 08' 38" Longitude 75° 10' 40". Transmitter: Smith Hill & Grace Rds., Smith Hill. Ownership: The Public Broadcasting Council of Central New York Inc., licensee of WCNV-TV, Syracuse, NY. Represented (legal): Dow, Lohnes & Albertson PLLC. Represented (engineering): John F. X. Browne & Associates PC. Personnel: Richard Russell, General Manager; John Duffy, Chief Engineer. Utica DMA. BPET-960408KE.

†**Waverly (Ch. 57 ETV)**—Changing Perspectives Inc., Buck Hill Lane, Pound Ridge, NY 10576. Phone: 914-764-4336. Proposed power: 30-kw max. visual. Antenna: 341-ft. above av. terrain, 187-ft. above ground, 1516-ft. above sea level. Latitude 42° 03' 20" Longitude 76° 30' 45". Transmitter: Approx. 0.5-mi W of Talmadge Hill & Ridge Rds. intersection, town of Barton. Ownership: Donald W. Osgood. Osgood has interest in licensee of WYDC(TV) Coming, NY. Binghamton DMA. BPET-961213KF.

†**Waverly (Ch. 57 ETV)**—WSKG Public Telecommunications Council, Box 3000, Binghamton, NY 13902. Phone: 607-729-0100. Proposed power: 1550-kw max. visual. Antenna: 984-ft. above av. terrain, 522-ft. above ground, 2211-ft. above sea level. Latitude 42° 02' 40" Longitude 76° 35' 50". Transmitter: Tilman Hill, 3.7-mi. NW of Waverly. Officers: Charles G. Brink, Chmn., Board of Trustees; Katherine Fitzgerald, Secy.-Treas.; Cynthia S. Gordineer, Chief Operating Officer; Gary Reinbolt, Chief Exec. Officer; Naomi Rupright, Business Officer Mgr. Represented (legal): Dow, Lohnes & Albertson PLLC. Represented (engineering): Denny & Associates PC. Binghamton DMA. BPET-961213KE.

North Carolina

†**Andrews (Ch. 59 ETV)**—University of North Carolina, Box 14900, Research Triangle Park, NC 27709. Phone: 919-549-7000. Proposed power: 15.6-kw max. visual. Antenna: 2037-ft. above av. terrain, 75-ft. above ground, 4786-ft. above sea level. Latitude 35° 15' 26" Longitude 83° 47' 43". Transmitter: Joanna Bald U.S. Forest Service Communications Site. Officers: C. D. Spangler Jr., Pres.; Tom Howe, Dir.; Larry G. Owen, Dir., Administration; Diane Lucas, Programming Dir.; Kip Campbell, Engineering Dir. Represented (legal): Schwartz, Woods & Miller. Chattanooga DMA. BPET-960919KX. Note: Currently operating as translator W59AD.

†**Canton (Ch. 27 ETV)**—University of North Carolina, Box 14900, Research Triangle Park, NC 27709. Phone: 919-549-7000. Proposed power: 10.63-kw max. visual. Antenna: 1555-ft. above av. terrain, 66-ft. above ground, 4556-ft. above sea level. Latitude 35° 34' 06" Longitude 82° 54' 25". Transmitter: Chambers Knob, approx. 2-mi. N of Clyde. Ownership: See Andrews, NC above. Represented (legal): Schwartz, Woods & Miller. Greenville-Spartanburg-Asheville-Anderson DMA. BPET-960919KW. Note: Currently operating as translator W27AB.

†**Franklin (Ch. 56 ETV)**—University of North Carolina, Box 14900, Research Triangle Park, NC 27709. Phone: 919-549-7000. Proposed power: 12.4-kw max. visual. Antenna: 2355-ft. above av. terrain, 207-ft. above ground, 5156-ft. above sea level. Latitude 35° 19' 40" Longitude 83° 20' 11". Transmitter: U.S. Forest Service Electronic Site, Cowee Bald. Ownership: See Andrews, NC above. Represented (legal): Schwartz, Woods & Miller. Greenville-Spartanburg-Asheville-Anderson DMA. BPET-960919KV. Note: Currently operating as translator W56AG.

†**High Point (Ch. 32 ETV)**—The Achievement School Inc., Box 12800, Raleigh, NC 27605. Phone: 919-890-6070. Proposed power: 5000-kw max. visual. Antenna: 568-ft. above av. terrain, 459-ft. above ground, 1421-ft. above sea level. Latitude 36° 08' 58" Longitude 80° 03' 21". Transmitter: 1-mi. N of State Rds. 150 & 2019. Officers: John M. Brennan, Chmn. & Pres.; Leon Silber, Chief Exec. Officer; Barbara L. Goodman, Chief Operating Officer. Represented (legal): Holland & Knight. Represented (engineering): Cavell, Mertz & Davis Inc. Greensboro-High Point-Winston Salem DMA. BPET-960920WL.

†**High Point (Ch. 67)**—Marri Broadcasting LP, c/o David P. Lampel, 659 W. 183rd St., New York, NY 10033-3807. Proposed power: 1500-kw max. visual. Antenna: 409-ft. above av. terrain, 355-ft. above ground, 1198-ft. above sea level. Latitude 35° 55' 36" Longitude 79° 56' 04". Transmitter: 0.75-mi. ENE of SR 610 & SR 62 intersection. Ownership: Harry E. Figgie III, Pres., 25%; David P. Lampel, Exec. V.P.; Mark P. Figgie, 25%; Matthew P. Figgie, 25%; Nancy F. Figgie, 20%; Harry E. Figgie Jr., 5%. Represented (legal): Gardner, Carton & Douglas. Represented (engineering): Smith & Fisher. Greensboro-High Point-Winston Salem DMA. BPCT-960920YS.

†**Laurel Hill (Ch. 59)**—Marri Broadcasting LP, c/o David P. Lampel, 659 W. 183rd St., New York, NY 10033-3807. Proposed power: 1500-kw max. visual. Antenna: 509-ft. above av. terrain, 470-ft. above ground, 808-ft. above sea level. Latitude 34° 55' 30" Longitude 79° 43' 57". Transmitter: Non-broadcast communications tower, 1.9-mi. WNW of SR 1624 & SR 1640. Ownership: Harry E. Figgie III, Pres., 25%; David P. Lampel, Exec. V.P.; Mark P. Figgie, 25%; Matthew P. Figgie, 25%; Nancy F. Figgie, 20%; Harry E. Figgie Jr., 5%. Represented (legal): Gardner, Carton & Douglas. Represented (engineering): Smith & Fisher. Florence-Myrtle Beach DMA. BPCT-960920LL.

†**Manteo (Ch. 4)**—DanBeth Communications Inc., c/o Leventhal, Senter & Lerman PLLC, Suite 600, 2000 K St. NW, Washington, DC 20006-1809. Phone: 202-429-8970. Proposed power: 100-kw visual. Antenna: 1004-ft. above av. terrain, 997-ft. above ground, 1004-ft. above sea level. Latitude 36° 06' 38" Longitude 75° 50' 01". Transmitter: 0.7-mi. S of U.S. Rte. 15 & S.R. 1112 intersection, 1.4-mi. W of Harbinger. Ownership: DanBeth Communications Inc. Norfolk-Portsmouth-Newport News DMA. BPCT-950519KE.

†**Raleigh (Ch. 34 ETV)**—The Achievement School Inc., Box 12800, Raleigh, NC 27605. Phone: 919-890-6070. Proposed power: 5000-kw max. visual. Antenna: 1558-ft. above av. terrain, 1499-ft. above ground, 1814-ft. above sea level. Latitude 35° 40' 35" Longitude 78° 32' 09". Transmitter: Approx. 1.3-mi. SW of Auburn, off U.S. Hwy. 70. Ownership: See Highpoint, NC above. Represented (legal): Holland & Knight. Represented (engineering): Cavell, Mertz & Davis Inc. Raleigh-Durham DMA. BPET-960920WJ.

†**Raleigh (Ch. 34 ETV)**—Community Television Inc., Box 1616, Greenville, SC 29602. Phone: 864-244-1616. Proposed power: 2238-kw max. visual. Antenna: 1732-ft. above av. terrain, 1673-ft. above ground, 2001-ft. above sea level. Latitude 35° 40' 35" Longitude 78° 32' 08". Transmitter: TV Tower Rd., Auburn. Ownership: James H. Thompson, Pres. & Dir., Neil Adams, Secy.-Treas. & Joanne U. Thompson, V.P. & Dir., 33.3% each. Represented (legal): Bechtel & Cole, Chartered. Raleigh-Durham DMA. BPET-960628KM.

North Dakota

Grand Forks (Ch. 27)—Cardinal Broadcasting Corp., Suite 3200, 45 Rockefeller Plaza, New York, NY 10020. Phone: 212-757-5600. Fax: 212-397-3755. Proposed power: 5000-kw max. visual. Antenna: 1990-ft. above av. terrain, 1957-ft. above ground, 3022-ft. above sea level. Latitude 47° 16' 45" Longitude 97° 20' 18". Transmitter: KJJB-TV tower located 3.5-mi. NE of Galesburg. Ownership: Price Communications Corp. (Group Owner), Robert Price, Pres. & Treas.; Ashley B. Dixon, V.P. & Secy.; Bill Bengtson, V.P., Television; Antonette Favuzza, Chief Financial Officer. Note: Settlement agreement pends. Represented (legal): Roberts & Eckard PC. Represented (engineering): Smith & Fisher. Fargo-Valley City DMA. BPCT-970331KY.

Grand Forks (Ch. 27)—North American Broadcasting Co., 1100 Guadalupe St., Austin, TX 78701. Phone: 512-476-4872. Proposed power: 5000-kw max. visual. Antenna: 1640-ft. above av. terrain, 1657-ft. above ground, 2628-ft. above sea level. Latitude 47° 26' 16" Longitude 97° 19' 50". Transmitter: 3-mi. S of Mayville on Rte. 18, Trail County. Ownership: John C. Carsey, 70%; Rudy Tomjanovich, 30%; Jesse Brown, Secy.-Treas. Note: Settlement agreement pends. Represented (legal): Kaye, Scholer, Fierman, Hays & Handler LLP. Fargo-Valley City DMA. BPCT-970331KE.

Grand Forks (Ch. 27)—Rapid Broadcasting Co., Box 9549, 2424 S. Plaza Dr., Rapid City, SD 57709. Phone: 605-355-0024. Fax: 605-355-9274. E-mail: knbnprog@enetis.net. Web Site: http://www.msnbc.com/knbn. Proposed power: 5000-kw max. visual. Antenna: 1952-ft. above av. terrain, 1972-ft. above ground, 2953-ft. above sea level. Latitude 47° 20' 51" Longitude 97° 18' 53". Transmitter: 0.37-mi. S of State Rte. 18, 4.2-mi. W of Blanchard Trail County. Ownership: Gilbert D. Moyle, Pres. 16.7%; James F. Simpson, Chief Exec. Officer; Gilbert D. Moyle III, V.P., 16.7%; Steve Mentele, Chief Financial Officer; Clark D. Moyle, Secy.-Treas., 16.6%; W. R. Barbour, 25%; Charles H. Lien, 25%. Note: Settlement agreement pends. Represented (legal): Cole, Raywid & Braverman LLP. Fargo-Valley City DMA. BPCT-970331KG.

Grand Forks (Ch. 27)—Sunbelt Communications Co., 1500 Foremaster Lane, Las Vegas, NV 89101. Phone: 702-642-3333. Proposed power: 1500-kw max. visual. Antenna: 308-ft. above av. terrain, 302-ft. above ground, 1152-ft. above sea level. Latitude 47° 49' 17" Longitude 96° 49' 03". Transmitter: 1.5-mi. SW of Fisher, MN on U.S. 2. Ownership: Sunbelt Communications Co. (Group Owner), see Ownership of Commercial TV Stations. Note: Settlement agreement pends. Fargo-Valley City DMA. BPCT-970331LX.

Ohio

†Columbus (Ch. 56 ETV)—On-Line Public Educational Network for the 21st Century Inc., Suite 800, 1701 K St. NW, Washington, DC 20006. Phone: 202-835-8979. Proposed power: 2510-kw max. visual. Antenna: 652-ft. above av. terrain, 726-ft. above ground, 1447-ft. above sea level. Latitude 39° 58' 16" Longitude 83° 01' 40". Transmitter: 766 Twin Rivers Dr., Columbus. Ownership: Thomas W. Cohen, Pres., Lawrence Rogow, V.P. & Michael Couzens, Secy., jointly. Represented (legal): Michael Couzens. Represented (engineering): EDX Engineering Inc. Columbus DMA. BPET-960920WG.

Defiance (Ch. 65)—Pappas Telecasting of America, a California Ltd. Partnership, 500 S. Chinoweth Rd., Visalia, CA 93277. Phone: 559-733-7800. Fax: 559-627-5363. Proposed power: 5000-kw max. visual. Antenna: 1053-ft. above av. terrain, 1063-ft. above ground, 1791-ft. above sea level. Latitude 41° 08' 13" Longitude 83° 54' 23". Transmitter: WBGU-TV tower, 1.8-mi. N of Townwood. Ownership: Pappas Telecasting Companies (Group Owner), see Ownership of Commercial TV Stations. Represented (legal): Fletcher, Heald & Hildreth PLC. Toledo DMA. BPCT-960722KK.

Xenia (Ch. 32)—Pappas Telecasting of America, a California Ltd. Partnership, 500 S. Chinoweth Rd., Visalia, CA 93277. Phone: 209-733-7800. Fax: 209-627-5363. Proposed power: 5000-kw max. visual. Antenna: 966-ft. above av. terrain, 950-ft. above ground, 2010-ft. above sea level. Latitude 39° 43' 52" Longitude 83° 32' 28". Transmitter: 3295 State Rte. 323, Stokes Twp. Ownership: Pappas Telecasting Companies (Group Owner), see Ownership of Commercial TV Stations. Represented (legal): Fletcher, Heald & Hildreth PLC. Represented (engineering): Smith & Fisher. Dayton DMA. BPCT-960722KP.

†Youngstown (Ch. 58 ETV)—Educational Television Association of Metropolitan Cleveland, 4300 Brookpark Rd., Cleveland, OH 44134. Phone: 216-398-2800. Fax: 216-749-2560. E-mail: gbluhm@wvz.org. Proposed power: 5000-kw max. visual. Antenna: 1484-ft. above av. terrain, 1343-ft. above ground, 2823-ft. above sea level. Latitude 41° 16' 04" Longitude 80° 04' 23". Transmitter: 600-ft. E of State Rte. 173 & 1.9-mi. NE of Bowle. Officers: Henry L. Meyer III, Chmn.; Gerald L. Gherlein, Vice Chmn.; William B. Lawrence, Vice Chmn.; Lindsay Morgenthaler, Vice Chmn.; Jerry Wareham, Pres. & Gen. Mgr.; William R. Stewart, Secy.; William E. MacDonald III, Treas.; William R. Caffee, Asst. Treas. Represented (legal): Schwartz, Woods & Miller. Represented (engineering): John F. X. Browne & Associates PC. Youngstown DMA. BPET-960919LA.

Oklahoma

†Enid (Ch. 26 ETV)—Community Television Educators, Box 612066, Dallas, TX 75261. Phone: 817-267-2909. Proposed power: 5000-kw max. visual. Antenna: 1348-ft. above av. terrain, 1250-ft. above ground, 2411-ft. above sea level. Latitude 35° 58' 50" Longitude 97° 41' 43". Transmitter: 0.34-mi. SW of N2980 & E0710 intersection. Ownership: Marcus D. Lamb, Pres., Jonnie F. Lamb, V.P., Joni Trammel, Secy. & John T. Calender, Dir., 25% each. Oklahoma City DMA. BPET-970331SF.

†Enid (Ch. 26 ETV)—Family Educational Broadcasting Inc., Box 201, Huxley, IA 50124-0201. Phone: 515-597-3138. Proposed power: 107-kw max. visual. Antenna: 459-ft. above av. terrain, 400-ft. above ground, 1725-ft. above sea level. Latitude 36° 26' 22" Longitude 97° 57' 50". Gov-

erning Board: Douglas Sheldahl, Jim Hayes & Gary Stoner. Represented (engineering): Smith & Fisher. Oklahoma City DMA. BPET-960920IQ.

Norman (Ch. 46)—Norman TV, 2504 Countryside Dr., Silver Spring, MD 20905. Phone: 301-989-1424. Proposed power: 150-kw max. visual. Antenna: 558-ft. above av. terrain, 439-ft. above ground, 1768-ft. above sea level. Latitude 35° 12' 06" Longitude 97° 35' 25". Transmitter: 3.7-mi. S of Newcastle. Ownership: Cyril H. Miller. Represented (legal): Donald E. Martin. Oklahoma City DMA. BPCT-961001KQ.

†Tulsa (Ch. 63 ETV)—Broadcasting for the Challenged Inc., Suite 222, 188 S. Bellevue, Memphis, TN 38104. Phone: 901-726-8970. Proposed power: 1550-kw max. visual. Antenna: 1053-ft. above av. terrain, 1001-ft. above ground, 1680-ft. above sea level. Latitude 36° 00' 16" Longitude 95° 39' 25". Transmitter: S of Muskogee Hwy. Ownership: Flinn Broadcasting Corp. (Group Owner), see Ownership of Commercial TV Stations. Represented (legal): Stephen C. Simpson. Tulsa DMA. BPET-961001KH.

†Tulsa (Ch. 63 ETV)—Community Television Educators Inc., Box 612066, Dallas, TX 75261. Phone: 817-267-2909. Proposed power: 2138-kw max. visual. Antenna: 538-ft. above av. terrain, 449-ft. above ground, 1247-ft. above sea level. Latitude 36° 09' 01" Longitude 95° 59' 25". Transmitter: 6th St. & S. Boulder Ave. Ownership: Marcus D. Lamb, Pres., Jonnie F. Lamb, V.P., Joni Trammel, Secy. & John T. Calender, Dir., 25% each. Tulsa DMA. BPET-960930KG.

†Tulsa (Ch. 63 ETV)—Creative Educational Media Corp. Inc., Box 1924, Tulsa, OK 74101. Phone: 918-455-5693. Proposed power: 85-kw max. visual. Antenna: 539-ft. above av. terrain, 514-ft. above ground, 1246-ft. above sea level. Latitude 36° 09' 01" Longitude 95° 59' 25". Transmitter: 6th St. & S. Boulder Ave. intersection. Ownership: Gerald David Ingles, Pres., Ronald G. Zirkle, V.P. & Sharon B. Ingles, Secy., 33.3% each. Represented (legal): Booth Freret Imlay & Tepper PC. Represented (engineering): Communications Technologies Inc. Tulsa DMA. BPET-960701KC.

†Tulsa (Ch. 63 ETV)—Faith Pleases God Church Corp., 4501 W. Expressway 83, Harlingen, TX 78552. Phone: 210-428-4848. Proposed power: 5000-kw max. visual. Antenna: 1079-ft. above av. terrain, 1001-ft. above ground, 1709-ft. above sea level. Latitude 36° 01' 15" Longitude 95° 40' 33". Transmitter: Corner of E. New Orleans & S. 273 E. Ave., Oneta. Ownership: Carlos Ortiz, Pres.; John Jacobson, V.P.; Aracelis Ortiz, V.P.-Secy.; Minerva Jacobson, Treas. Tulsa DMA. BPET-961001KE.

†Tulsa (Ch. 63 ETV)—Family Educational Broadcasting Inc., Box 201, Huxley, IA 50124-0201. Phone: 515-597-3138. Proposed power: 800-kw max. visual. Antenna: 663-ft. above av. terrain, 525-ft. above ground, 1407-ft. above sea level. Latitude 36° 07' 52.80" Longitude 96° 04' 14.10". Governing board: Douglas Sheldahl, Jim Hayes & Gary Stoner. Represented (engineering): Smith & Fisher. Tulsa DMA. BPET-960927KE.

†Tulsa (Ch. 63 ETV)—Global Education Development Inc., Suite 1, 10335 Dunbar NW, Albuquerque, NM 87114-5522. Phone: 505-890-7218. Fax: 505-890-7219. E-mail: gloaleddev@uswest.net. Proposed power: 721-kw max. visual, 72.1-kw max. aural. Antenna: 379-ft. above av. terrain, 197-ft. above ground, 1152-ft. above sea level. Latitude 36° 12' 28" Longitude 96° 06' 04". Transmitter: 5-mi. N of State Hwy. 97 & 2nd St. intersection. Board of Directors: Dr. George D. Sebastian, Pres.; Dr. Deanna J. Sebastian, Secy.-Treas.; Dr. Dan Netherland, V.P.; Ron Knopp, V.P.; Keith Henderson; Delilah S. Baum; Bishop John Stanley. Represented (legal): Joseph E. Dunne III. Represented (engineering): Smith & Fisher. Tulsa DMA. BPET-960917KE.

†Tulsa (Ch. 63 ETV)—Oral Roberts University, 7777 S. Lewis Ave., Tulsa, OK 74171. Phone: 918-495-6383. Fax: 918-495-7388. E-mail: oru.edu@oru.edu. Web Site: http://www.oru.edu. Proposed power: 1482-kw max. visual, 148-kw max. aural. Antenna: 597-ft. above av. terrain, 672-ft. above ground, 1296-ft. above sea level. Latitude 36° 02' 34" Longitude 95° 57' 11". Transmitter: 2448 E. 81st St. Ownership: Oral Roberts University, governed by a 37-member board of directors. Represented (legal): Hardy & Carey LLP. Represented (engineering): du Treil, Lundin & Rackley Inc. Tulsa DMA. BPET-960621KE.

†Woodward (Ch. 35 ETV)—Kaleidoscope Foundation Inc., Suite 400, One Shackelford Dr., Little Rock, AR 72211. Phone: 501-221-0400. Proposed power: 80-kw max. visual. Antenna: 443-ft. above av. terrain, 459-ft. above ground, 2434-ft. above sea level. Latitude 36° 24' 40" Longitude 99° 21' 05". Officers: Larry E. Morton, Pres.; Gregory W. Fess & Max W. Hooper, governing board. Oklahoma City DMA. BPET-970331LH.

Woodward (Ch. 35)—Brooke D. & J. Douglas Williams, c/o Fisher Wayland Cooper Leader & Zaragoza LLP, Suite 400, 2001 Pennsylvania Ave. NW, Washington, DC 20006-1851. Phones: 202-659-3494; 580-254-2034. Fax: 580-256-3825. E-mail: omnicon@pdkd.net. Proposed power: 320-kw max. visual. Antenna: 1112-ft. above av. terrain, 1060-ft. above ground, 3330-ft. above sea level. Latitude 36° 16' 06" Longitude 99° 26' 56". Transmitter: Sharon-Shattuck Rd., 6.1-mi. ESE of Sharon. Ownership: J. D. Williams, 51%; Brooke D. Williams, 49%. Oklahoma City DMA. BPCT-961212KI.

Oregon

Coos Bay (Ch. 41)—Todd P. Robinson, 7th Floor, 8280 Greensboro Dr., McLean, VA 22102-3807. Phone: 703-761-5000. Proposed power: 3530-kw max. visual. Antenna: 1619-ft. above av. terrain, 469-ft. above ground, 2558-ft. above sea level. Latitude 43° 32' 56" Longitude 123° 54' 31". Transmitter: Elk Peak, Section 29, T235, R10W, Elliot State Forest. Ownership: Todd P. Robinson. Represented (legal): Gammon & Grange PC. Represented (engineering): Communications Technologies Inc. Eugene DMA. BPCT-970805KN.

†Portland (Ch. 30 ETV)—Oregon Family Broadcasting Association, Suite 525, 333 Bridge St. NW, Grand Rapids, MI 49504. Phone: 616-235-7300. Proposed power: 5000-kw max. visual. Antenna:

Oregon—TV Applications

1703-ft. above av. terrain, 958-ft. above ground, 2018-ft. above sea level. Latitude 45° 30' 58" Longitude 122° 43' 59". Transmitter: 5516 S.W. Barnes Rd. Ownership: William Popjes, Chmn. & Chief Exec. Officer. Represented (legal): Cole, Raywid & Braverman LLP. Represented (engineering): EDX Engineering Inc. Portland DMA. BPET-960726KN.

Portland (Ch. 40)—Sinclair Communications of Portland Inc., c/o Fisher Wayland Cooper Leader & Zaragoza LLP, Suite 400, 2001 Pennsylvania Ave. NW, Washington, DC 20006. Phone: 202-659-3494. Proposed power: 5000-kw max. visual. Antenna: 1703-ft. above av. terrain, 958-ft. above ground, 2018-ft. above sea level. Latitude 45° 30' 58" Longitude 122° 43' 59". Transmitter: 5516 S.W. Barnes Rd. Ownership: Sinclair Broadcast Group Inc. (Group Owner), see Ownership of Commercial Stations. Represented (legal): Fisher Wayland Cooper Leader & Zaragoza LLP. Portland DMA. BPCT-960724LF.

Portland (Ch. 40)—Television Capital Corp. of Portland, Suite 39G, 415 E. 37th St., New York, NY 10016. Phone: 212-725-3742. Proposed power: 5000-kw max. visual. Antenna: 1089-ft. above av. terrain, 413-ft. above ground, 1414-ft. above sea level. Latitude 45° 27' 13" Longitude 122° 32' 45". Transmitter: 9494 S.E. Eastman Dr., Happy Valley. Ownership: C. E. Feltner Jr., Chmn. & Chief Exec. Officer; Marietta I. Feltner, Pres., 20%; Kelly Rabb Feltner, 80%. Represented (legal): Pepper & Corazzini LLP. Represented (engineering): Lieberman & Walisko. Portland DMA. BPCT-960920WH.

Pennsylvania

Lebanon (Ch. 55)—Grant Telecasting Inc., Suite 409, 915 Middle River Dr., Fort Lauderdale, FL 33304. Phone: 954-568-2000. Fax: 954-568-2015. Proposed power: 5000-kw max. visual. Antenna: 1381-ft. above av. terrain, 1257-ft. above ground, 1906-ft. above sea level. Latitude 40° 14' 01" Longitude 76° 23' 26". Transmitter: 1.3-mi. E of Mount Hope. Ownership: Grant Broadcasting Stations (Group Owner), see Ownership of Commercial TV Stations. Represented (legal): Fletcher, Heald & Hildreth PLC. Harrisburg-Lancaster-Lebanon-York DMA. BPCT-960723KY.

Reading (Ch. 51)—Adams Communications Corp., Suite 725, 155 N. Michigan Ave., Chicago, IL 60601. Phone: 312-819-0505. Proposed power: 5000-kw max. visual. Antenna: 502-ft. above av. terrain, 151-ft. above ground, 991-ft. above sea level. Latitude 40° 17' 15" Longitude 75° 53' 45". Transmitter: Gibraltar Hill, 0.6-mi. W of Seyfert, 0.9-mi. SSE of Ridgewood, 0.8-mi. SSE of Rtes. 176 & 724 intersection. Ownership: Robert L. Haag 1994 Family LP, 23.1%; Robert L. Haag, Pres., 18.5%; Howard N. Gilbert, V.P. & Secy., 11.6%; Wayne J. Fickinger, V.P. & Treas., 11.6%; A. R. Umans, V.P., 8.7%; Manfred Steinfeld, 8.7%; Howard N. Gilbert 1994 Family LP, 5.8%; Milton Podolsky, 5.8%; Talmadge Hill, 3.4%; Calvin I. Leibovitz, 1.7%; Elinor Woron, 1.1%. Represented (legal): Bechtel & Cole, Chartered. Represented (engineering): Cavell, Mertz & Davis Inc. Philadelphia DMA. BPCT-940630KG. Note: Application is mutually exclusive with license renewal of WTVE(TV) Reading, PA.

State College (Ch. 29)—Harry J. & Anna A. Hain, c/o Mullin, Rhyne, Emmons & Topel PC, Suite 300, 1225 Connecticut Ave. NW, Washington, DC 20036. Phone: 202-659-4700. Proposed power: 5000-kw max. visual. Antenna: 1102-ft. above av. terrain, 462-ft. above ground, 2653-ft. above sea level. Latitude 40° 53' 51" Longitude 77° 59' 23". Transmitter: E side of Underwood Rd., 9.4-mi. NW of State College. Ownership: Harry J. & Anna A. Hain. Represented (legal): Mullin, Rhyne & Topel PC. Johnstown-Altoona DMA. BPCT-960920WM.

State College (Ch. 29)—Pennsylvania Telecasters Inc., 622 Brentwood Dr., Duncansville, PA 16635. Phones: 814-696-3142; 814-695-1515. Fax: 814-695-1531. Proposed power: 2000-kw max. visual. Antenna: 1490-ft. above av. terrain, 968-ft. above ground, 3159-ft. above sea level. Latitude 40° 50' 29" Longitude 78° 08' 09". Transmitter: Sandy Ridge Trail & State Hwy. 322 intersection. Ownership: Peter T. James, Pres., August N. Dejerme, Dr., V.P. & Treas. & Gregory W. Guise, Secy, 33% each. Represented (legal): Booth Freret Imlay & Tepper PC. Represented (engineering): Cavell, Mertz & Davis Inc. Johnstown-Altoona DMA. BPCT-960920IG.

South Carolina

Aiken (Ch. 44 ETV)—Community Television Inc., Box 1616, Greenville, SC 29602. Phone: 864-244-1616. Proposed power: 3037-kw max. visual. Antenna: 440-ft. above av. terrain, 650-ft. above ground, 1171-ft. above sea level. Latitude 33° 41' 10" Longitude 81° 55' 43". Transmitter: Dry Branch Rd., Ropers Crossroads. Ownership: James H. Thompson, Pres. & Dir., Nell Adams, Secy.-Treas. & Joanne U. Thompson, V.P. & Dir., 33.3% each. Represented (legal): Bechtel & Cole, Chartered. Augusta DMA. BPET-960628KL.

Columbia (Ch. 47)—Fant Broadcast Development LLC, 2154 Highland Ave. S, Birmingham, AL 35205-4002. Phone: 205-933-1030. Fax: 205-933-1040. Proposed power: 5000-kw max. visual. Antenna: 1410-ft. above av. terrain, 1348-ft. above ground, 1666-ft. above sea level. Latitude 34° 07' 31" Longitude 80° 45' 21". Transmitter: 1741 Tower Rd., Lugoff, 500-ft. NE of WIS(TV) tower. Ownership: Fant Broadcasting Co. LLC (Group Owner), see Ownership of Commercial TV Stations. Represented (legal): Fletcher, Heald & Hildreth PLC. Represented (engineering): Lohnes & Culver. Columbia DMA. BPCT-960722KG.

Georgetown (Ch. 41 ETV)—Community Television Inc., Box 1616, Greenville, SC 29602. Phone: 864-244-1616. Proposed power: 4036-kw max. visual. Antenna: 482-ft. above av. terrain, 466-ft. above ground, 486-ft. above sea level. Latitude 33° 25' 58" Longitude 79° 16' 16". Transmitter: 0.4-mi. E of U.S. Hwy. 701 & Pringle Ferry Crossing intersection. Ownership: James H. Thompson, Pres. & Dir., Nell Adams, Secy.-Treas. & Joanne U. Thompson, V.P. & Dir., 33.3% each. Represented (legal): Bechtel & Cole, Chartered. Charleston DMA. BPET-960628KD.

Myrtle Beach (Ch. 32)—Cosmos Broadcasting Corp., Box 19023, Greenville, SC 29602-9023. Phone: 864-609-4370. Fax: 864-609-4420. Proposed power: 3740-kw max. visual. Antenna: 977-ft. above av. terrain, 964-ft. above ground, 984-ft. above sea level. Latitude 33° 28' 45" Longitude 79°

11° 39". Transmitter: Murrells Inlet, Horry. Ownership: Cosmos Broadcasting Corp, see Ownership of Commercial TV Stations. Represented (legal): Dow, Lohnes & Albertson PLLC. Represented (engineering): du Treil, Lundin & Rackley Inc. Florence-Myrtle Beach DMA. BPCT-960920WV.

Myrtle Beach (Ch. 32)—Marri Broadcasting LP, c/o David P. Lampel, 659 W. 183rd St., New York, NY 10033-3807. Proposed power: 5000-kw max. visual. Antenna: 304-ft. above av. terrain, 298-ft. above ground, 313-ft. above sea level. Latitude 33° 32' 07" Longitude 79° 03' 50". Transmitter: WDAI(FM) tower, 0.3-mi. SW of U.S. Rte. 17 & SR 544 intersection, near Murrells Inlet. Ownership: Harry E. Figgie III, Pres., 25%; David P. Lampel, Exec. V.P.; Mark P. Figgie, 25%; Matthew P. Figgie, 25%; Nancy F. Figgie, 20%; Harry E. Figgie Jr., 5%. Represented (legal): Gardner, Carton & Douglas. Represented (engineering): Smith & Fisher. Florence-Myrtle Beach DMA. BPCT-960920IK.

Tennessee

Johnson City (Ch. 41 ETV)—Community Television Inc., Box 1616, Greenville, SC 29602. Phone: 864-244-1616. Proposed power: 3413-kw max. visual. Antenna: 181-ft. above av. terrain, 0-ft. above ground, 0-ft. above sea level. Latitude 36° 19' 26" Longitude 82° 20' 33". Transmitter: Tannery Knobs, end of Dennis Rd. Ownership: James H. Thompson, Pres. & Dir., Nell Adams, Secy.-Treas. & Joanne U. Thompson, V.P. & Dir., 33.3% each. Represented (legal): Bechtel & Cole, Chartered. Tri-Cities (Bristol, VA-Kingsport-Johnson City, TN) DMA. BPET-960628KN.

Knoxville (Ch. 26)—Channel 26 Ltd., 141 E. Market St., Johnson City, TN 37601. Phone: 615-928-6042. Proposed power: 1232-kw max. visual. Antenna: 490-ft. above av. terrain, 177-ft. above ground, 1497-ft. above sea level. Latitude 36° 00' 08" Longitude 83° 56' 41". Transmitter: 331 Sharp's Ridge Rd. Ownership: Estate of W. Marion Palmer, Gen. & Ltd. Partner, 99%; Estate of June B. Palmer, Ltd. Partner, 1%. Knoxville DMA. BPCT-890913KG.

Knoxville (Ch. 26)—South Central Communications Corp., Box 3848, Evansville, IN 47736. Phone: 812-464-1150. E-mail: tde@wiky.com. Proposed power: 5000-kw max. visual. Antenna: 367-ft. above av. terrain, 294-ft. above ground, 678-ft. above sea level. Latitude 36° 00' 36" Longitude 83° 55' 57". Ownership: South Central Communications Corp., see Ownership of Commercial TV Stations. Represented (legal): Bryan Cave LLP. Represented (engineering): Cohen, Dippell & Everist PC. Knoxville DMA. BPCT-960920LJ.

Memphis (Ch. 14 ETV)—Kaleidoscope Foundation Inc., No. 400, One Shackelford Dr., Little Rock, AR 72211. Phone: 501-221-0400. Fax: 501-221-1101. E-mail: larry@ktv.net. Web Site: <http://www.ktv.net>. Proposed power: 4497-kw max. visual. Antenna: 1243-ft. above av. terrain, 1230-ft. above ground, 1457-ft. above sea level. Latitude 35° 28' 03" Longitude 90° 11' 27". Transmitter: Frenchman's Bayou off Hwy. 61, Mississippi, AR. Officers: Larry E. Morton, Pres.; Gregory W. Fass & Max W. Hooper, governing board. Represented (legal): Irwin, Campbell & Tannenwald PC. Memphis DMA. BPET-960405KF.

Memphis (Ch. 14 ETV)—Mid-South Public Communications Foundation, Box 241880, 900 Getwell Rd., Memphis, TN 38124. Phone: 901-458-2521. Web Site: <http://www.wkno.org>. Proposed power: 3027-kw max. visual. Antenna: 1079-ft. above av. terrain, 1053-ft. above ground, 1385-ft. above sea level. Latitude 35° 09' 14" Longitude 89° 49' 18". Transmitter: 7192 Raleigh LaGrange Rd. Officers: Thomas Martin, Chmn.; Michael J. Labonia, Pres. & Chief Exec. Officer; Sheila Hjort, Dir., Finance & Admin.; Russ A. Abernathy, Dir., Broadcasting & Engineering. Applicant is licensee of WKNO(TV), Memphis. Represented (legal): Schwartz, Woods & Miller. Represented (engineering): Kessler & Gehman Associates Inc. Memphis DMA. BPET-950811KE.

Memphis (Ch. 14 ETV)—Shelby County Public Library & Information Center, 3850 Peabody Ave., Memphis, TN 38104. Phone: 901-725-8833. Fax: 901-274-9737. E-mail: terrys@memphis.lib.tn.us. Web Site: <http://www.memphislibrary.lib.tn.us>. Proposed power: 5000-kw max. visual. Antenna: 1296-ft. above av. terrain, 1289-ft. above ground, 1516-ft. above sea level. Latitude 35° 28' 03" Longitude 90° 11' 27". Transmitter: Rd. 308, 0.4-mi. W of U.S. 61, Frenchman's Bayou, 18.6-mi. NW of Memphis. Ownership: Cossitt Public Library; Steven N. Douglass, Pres.-Trustee; Brenda V. Anderson, V.P.-Trustee; Allegra W. Turner, Treas.-Trustee; Curtis L. Dillhunt, Trustee; Pamela W. Proctor, Trustee; Joyce Martin Water, Trustee. Represented (legal): Reddy, Begley & McCormick. Represented (engineering): E. Harold Munn Jr. & Associates Inc. Personnel: Steven Terry, General Manager. Memphis DMA. BPET-960111KE.

Memphis (Ch. 56 ETV)—Broadcasting for the Challenged Inc., Suite 222, 188 S. Bellevue, Memphis, TN 38104. Phone: 901-726-8970. Proposed power: 1180-kw max. visual. Antenna: 971-ft. above av. terrain, 984-ft. above ground, 1263-ft. above sea level. Latitude 35° 12' 41" Longitude 89° 48' 54". Transmitter: 0.37-mi. W of Appling Rd., 0.7-mi. SW of Appling & Ellis Rds. intersection. Ownership: George S. Flinn, Pres.; Fred R. Flinn, Secy.; George S. Flinn III; Catherine J. Flinn. Represented (legal): Stephen C. Simpson. Represented (engineering): D. C. Williams PE. Memphis DMA. BPET-961118KJ.

Memphis (Ch. 56 ETV)—Community Television Educators, Box 612066, Dallas, TX 75261. Phone: 817-267-2909. Proposed power: 1950-kw max. visual. Antenna: 928-ft. above av. terrain, 899-ft. above ground, 1227-ft. above sea level. Latitude 35° 09' 17" Longitude 89° 49' 20". Transmitter: 7192 Raleigh-LaGrange. Ownership: Marcus D. Lamb, Pres., Jonnie F. Lamb, V.P., Joni Trammel, Secy. & John T. Calender, Dir., 25% each. Memphis DMA. BPET-961212KH.

Memphis (Ch. 56 ETV)—Compassionate Friends Educational Network Inc, 279 Kerry Court, Altamonte Springs, FL 32714. Phone: 407-682-7195. Proposed power: 411-kw max. visual. Antenna: 886-ft. above av. terrain, 899-ft. above ground, 1178-ft. above sea level. Latitude 35° 12' 41" Longitude 89° 48' 54". Transmitter: Corner of Barlett Corp. & E. Barlett Corp. Cove Rds. Ownership: Nathan Price, Pres. & Marie Price, Secy.-Treas, 50% each. Memphis DMA. BPET-961211KE.

Memphis (Ch. 56 ETV)—Cossitt Library, dba Memphis/Shelby County Public Library & Information Center, 1850 Peabody Ave., Memphis, TN 38104. Phone: 901-725-8833. Fax: 901-274-9737. E-mail: terrys@memphis.lib.tn.us. Proposed power: 5000-kw max. visual. Antenna: 1168-ft. above

av. terrain, 1155-ft. above ground, 1381-ft. above sea level. Latitude 35° 28' 03" Longitude 90° 11' 27". Transmitter: Rd. 308, 0.4-mi. W of U.S. 61, Frenchman's Bayou, AR. Officers: Steven N. Douglass, Pres.-Trustee; Brenda V. Anderson, V.P.-Trustee; Allegra W. Turner, Treas.-Trustee; Curtis L. Dillhunt, Trustee; Pamela W. Proctor, Trustee; Joyce Martin Water, Trustee. Represented (legal): Reddy, Begley & McCormick. Represented (engineering): Munn & Associates. Personnel: Steve Terry, General Manager. Memphis DMA. BPET-961211KK.

†**Memphis (Ch. 56 ETV)**—Kaleidoscope Foundation Inc., Suite 400, One Shackelford Dr., Little Rock, AR 72211. Phone: 501-221-0400. Proposed power: 4497-kw max. visual. Antenna: 1243-ft. above av. terrain, 1230-ft. above ground, 1457-ft. above sea level. Latitude 35° 28' 03" Longitude 90° 11' 27". Transmitter: Hwy. 61, Frenchman's Bayou, AR. Officers: Larry E. Morton, Pres.; Gregory W. Fess & W. Hooper, governing board. Memphis DMA. BPET-970331LE.

†**Memphis (Ch. 56 ETV)**—Mid-South Public Communications Foundation, Box 241880, 900 Getwell Rd., Memphis, TN 38111. Phone: 901-458-2521. Proposed power: 3027-kw max. visual. Antenna: 1089-ft. above av. terrain, 1063-ft. above ground, 1394-ft. above sea level. Latitude 35° 09' 14" Longitude 89° 49' 18". Officers: Thomas Martin, Chmn.; Michael J. Labonia, Pres. & Chief Exec. Officer; Sheila Hjort, Dir., Finance & Admin.; Russ A. Abernathy, Dir., Broadcasting & Engineering. Applicant is licensee of WKNO(TV), Memphis. Memphis DMA. BPET-9612213KH.

†**Nashville (Ch. 42 ETV)**—On-Line Public Educational Network for the 21st Century Inc., Suite 800, 1701 K St. NW, Washington, DC 20006. Phone: 202-835-8979. Proposed power: 2000-kw max. visual. Antenna: 1225-ft. above av. terrain, 770-ft. above ground, 1877-ft. above sea level. Latitude 36° 02' 49" Longitude 86° 49' 49". Transmitter: 1406 Old Hickory Blvd., 8-mi. S of Nashville. Ownership: Thomas W. Cohen, Pres., Lawrence Rogow, V.P., Michael Couzens, Secy. & Garry Spire, jointly. Represented (legal): Michael Couzens. Represented (engineering): EDX Engineering Inc. Nashville DMA. BPET-960920IZ.

Tullahoma (Ch. 64)—Pelican Broadcasting Co., No. 1, 2675 Warrensville Center Rd., Shaker Heights, OH 44122. Phone: 216-781-3010. Proposed power: 5000-kw max. visual. Antenna: 1722-ft. above av. terrain, 1663-ft. above ground, 3524-ft. above sea level. Latitude 35° 22' 48" Longitude 85° 38' 35". Transmitter: 0.9-mi. E of Gruetli-Laager on Colony Rd. Ownership: David B. Maltz, Pres., 100%; Stuart Shorestein, Secy.-Treas. Represented (legal): Kaye, Scholer, Fierman, Hays & Handler LLP. Represented (engineering): Lohnes & Culver. Nashville DMA. BPCT-960723LD.

Texas

Beaumont (Ch. 21)—Beaumont 21 LLC, Suite 1, 230 Thunderbird, El Paso, TX 79912. Phone: 915-587-4747. Proposed power: 5000-kw max. visual. Antenna: 1204-ft. above av. terrain, 1200-ft. above ground, 1217-ft. above sea level. Latitude 30° 08' 06" Longitude 93° 57' 01". Transmitter: 1.4-mi. E of Viper. Ownership: Stephen Cooney & Shiloh D. Warren, 50% each. Beaumont-Port Arthur DMA. BPCT-960724LH.

†**Big Springs (Ch. 14 ETV)**—Faith Pleases God Church Corp., 4501 W. Expwy. 83, Harlingen, TX 78552. Phone: 210-428-4848. Proposed power: 2119-kw max. visual. Antenna: 354-ft. above av. terrain, 371-ft. above ground, 3035-ft. above sea level. Latitude 32° 05' 52" Longitude 101° 46' 27". Transmitter: St. Theresa Rd., 2.4-mi. SE of Stanton. Ownership: Carlos Ortiz, Pres.; John Jacobson, V.P.; Aracelis Ortiz, V.P.-Secy.; Minerva Jacobson, Treas. Odessa-Midland DMA. BPET-960726KJ.

Blanco (Ch. 52)—Univision Television Group Inc., Suite 3050, 1999 Avenue of the Stars, Los Angeles, CA 90067. Phone: 310-556-7600. Proposed power: 5000-kw max. visual. Antenna: 1224-ft. above av. terrain, 1056-ft. above ground, 1955-ft. above sea level. Latitude 30° 19' 33" Longitude 97° 47' 58". Ownership: Univision Communications Inc., see Ownership of Commercial TV Stations. Blanco DMA. BNPCT-20000817AAF.

Corpus Christi (Ch. 38)—Davis Television Corpus Christi LLC, Suite 600, 2000 K St. NW, Washington, DC 20006. Phone: 202-429-8970. Proposed power: 4270-kw max. visual. Antenna: 1145-ft. above av. terrain, 1118-ft. above ground, 1148-ft. above sea level. Latitude 27° 23' 56" Longitude 97° 28' 41". Transmitter: Alazon Mott, King Ranch, Kleberg County. Ownership: Davis Television Inc. DTV ownership: DTV LLC, managing member, 49.51%; DF Investment Corp., 50.49%. DTV LLC ownership: Marvin Davis, Mgr. & Trustee. DFC ownership: Fox Television Stations Inc., 99% equity; DTV Inc., 100% voting rights, 1% equity. DTV Inc. ownership: Marvin Davis, Trustee. Represented (legal): Leventhal, Senter & Lerman PLLC. Represented (engineering): Bernard R. Segal PE. Corpus Christi DMA. BPCT-960920YW.

Corpus Christi (Ch. 38)—Humberto Lopez, 115 West Ave., Robstown, TX 78380. Phone: 512-387-8396. Proposed power: 215-kw max. visual. Antenna: 292-ft. above av. terrain, 276-ft. above ground, 315-ft. above sea level. Latitude 27° 45' 09" Longitude 97° 27' 18". Transmitter: 828 South Padre Island Dr. Ownership: Humberto Lopez, Chmn. & Chief Exec. Officer, 100%; Carlos Lopez, Pres.; Homer Lopez, Chief Operating Officer; Ernest Lopez, V.P.; M. Lopez, Secy.-Treas.; Lupe Silva, Chief Financial Officer. Corpus Christi DMA. BPCT-960920YH.

Corpus Christi (Ch. 38)—Marr Broadcasting LP, c/o David P. Lampel, 659 W. 183rd St., New York, NY 10033-3807. Phone: 212-568-8007. Proposed power: 1500-kw max. visual. Antenna: 352-ft. above av. terrain, 332-ft. above ground, 371-ft. above sea level. Latitude 27° 47' 51" Longitude 97° 23' 45". Transmitter: Wilson Tower Bldg., 0.1-mi. N of Leopard St. & U.S. Rte. 181 intersection. Ownership: Harry E. Figgie III, Pres., 25%; David P. Lampel, Exec. V.P.; Mark P. Figgie, 25%; Matthew P. Figgie, 25%; Nancy F. Figgie, 20%; Harry E. Figgie Jr., 5%. Represented (legal): Gardner, Carton & Douglas. Represented (engineering): Smith & Fisher. Corpus Christi DMA. BPCT-960920ID.

Corpus Christi (Ch. 38)—Minority Media TV 38 LLC, 7228 Canyon Run, El Paso, TX 79912. Phone: 915-581-0306. Proposed power: 1000-kw max. visual. Antenna: 1952-ft. above av. terrain, 1929-ft. above ground, 1962-ft. above sea level. Latitude 27° 23' 56" Longitude 97° 28' 42". Transmitter: Alazon Mott, King Ranch. Ownership: John Myrl Warren, 45.2%; Phillip Wright, 45%; Joseph A.

Zavaletta Jr., 4.9%; Joseph A. Zavaletta Sr., 4.9%. Represented (engineering): EDX Engineering Inc. Corpus Christi DMA. BPCT-960111LP.

Corpus Christi (Ch. 38)—Paloma Broadcasting Co. Inc., Suite R, 2209 N. Padre Island Dr., Corpus Christi, TX 78408. Phone: 512-289-7451. Proposed power: 5000-kw max. visual. Antenna: 906-ft. above av. terrain, 896-ft. above ground, 945-ft. above sea level. Latitude 27° 39' 12" Longitude 97° 33' 55". Transmitter: 500 N. Carrizo, Nueces County. Ownership: Paloma Broadcasting Co. Inc. see Ownership of Low Power TV Stations. Represented (engineering): Philip A. Rubin & Associates Inc. Corpus Christi DMA. BPCT-960920LM.

Corpus Christi (Ch. 38)—Prime Broadcasting Co., Suite 3000, 600 Congress Ave., Austin, TX 78701. Phone: 512-505-4150. Proposed power: 5000-kw max. visual. Antenna: 577-ft. above av. terrain, 593-ft. above ground, 574-ft. above sea level. Latitude 27° 31' 41" Longitude 97° 34' 58". Transmitter: 4.2-mi. WNW of Laureles Ranch & 2.1-mi. S of Kleburg/Nueces County line. Ownership: Prime II Management Inc., 75%; Prime Cellular Corp., 25%; Robert W. Hughes, Gregory S. Marchbank, Rudolph H. Green & Mark G. Greenberg, Principals. Represented (legal): Cole, Raywid & Braverman LLP. Represented (engineering): Graham Brock Inc. Corpus Christi DMA. BPCT-960920IF.

Corpus Christi (Ch. 38)—Sunbelt Communications Co., 1500 Foremaster Lane, Las Vegas, NV 89101. Phone: 702-642-3333. Proposed power: 1500-kw max. visual. Antenna: 869-ft. above av. terrain, 850-ft. above ground, 899-ft. above sea level. Latitude 27° 39' 12" Longitude 97° 33' 55". Transmitter: 4.5-mi. ESE of Petronila. Ownership: Sunbelt Communications Co. (Group Owner) see Ownership of Commercial TV Stations. Corpus Christi DMA. BPCT-960920IH.

Crockett (Ch. 40)—Warwick Communications Inc., No. 2030, 910 Travis St., Houston, TX 77002. Phone: 713-652-5833. Proposed power: 4900-kw max. visual. Antenna: 587-ft. above av. terrain, 505-ft. above ground, 869-ft. above sea level. Latitude 31° 15' 58" Longitude 95° 32' 04". Transmitter: 4.5-mi. E of Porter Springs. Ownership: Warwick Communications Inc. (Group Owner), see Ownership of Commercial TV Stations. Represented (legal): Fletcher, Heald & Hildreth PLC. Represented (engineering): Cavell, Mertz & Davis Inc. Tyler-Longview DMA. BPCT-960920IW.

†**Del Rio (Ch. 24 ETV)**—Community Television Educators, Box 612066, Dallas, TX 75261. Phone: 517-267-2909. Proposed power: 285-kw max. visual. Antenna: 269-ft. above av. terrain, 351-ft. above ground, 4603-ft. above sea level. Latitude 41° 09' 25" Longitude 112° 04' 54". Transmitter: 6000 South St., near Clinton. Ownership: Marcus D. Lamb, Pres., Jonnie F. Lamb, V.P., Joni Trammel, Secy. & John T. Calender, Dir., 25% each. San Antonio DMA. BPET-961118KF.

†**Del Rio (Ch. 24 ETV)**—Faith Pleases God Church Corp., 4501 W. Expwy. 83, Harlingen, TX 78552. Phone: 210-428-4848. Proposed power: 316-kw max. visual. Antenna: 354-ft. above av. terrain, 328-ft. above ground, 1368-ft. above sea level. Latitude 29° 20' 54" Longitude 100° 52' 19". Transmitter: Brodbert Rd. & U.S. Hwy. 277 intersection. Ownership: Carlos Ortiz, Pres.; John Jacobson, V.P.; Aracelis Ortiz, V.P.-Secy.; Minerva Jacobson, Treas. San Antonio DMA. BPET-960726KM.

†**Fort Worth (Ch. 31 ETV)**—On-Line Public Educational Network for the 21st Century Inc., Suite 800, 1701 K St. NW, Washington, DC 20006. Phone: 202-835-8979. Proposed power: 502-kw max. visual. Antenna: 827-ft. above av. terrain, 809-ft. above ground, 1436-ft. above sea level. Latitude 32° 45' 01" Longitude 97° 16' 07". Transmitter: 0.2-mi. W of 3900 Barnett St. Ownership: Thomas W. Cohen, Pres., Lawrence Rogow, V.P., Michael Couzens, Secy. & Garry Spire, jointly. Represented (legal): Michael Couzens. Represented (engineering): EDX Engineering Inc. Dallas-Fort Worth DMA. BPET-960920WF.

†**Laredo (Ch. 39 ETV)**—Faith Pleases God Church Corp., 4501 W. Expwy. 83, Harlingen, TX 78552. Phone: 210-428-4848. Proposed power: 2934-kw max. visual. Antenna: 696-ft. above av. terrain, 751-ft. above ground, 1165-ft. above sea level. Latitude 27° 24' 09" Longitude 99° 26' 49". Transmitter: Mangana-Hein Rd., 8-mi. SE of Laredo. Ownership: Carlos Ortiz, Pres.; John Jacobson, V.P.; Aracelis Ortiz, V.P.-Secy.; Minerva Jacobson, Treas. Laredo DMA. BPET-960726KK.

†**Laredo (Ch. 39 ETV)**—Laredo Community College, West End Washington St., Laredo, TX 78040. Phone: 210-721-5102. Proposed power: 220-kw max. visual. Antenna: 721-ft. above av. terrain, 774-ft. above ground, 1188-ft. above sea level. Latitude 27° 31' 14" Longitude 99° 31' 19". Transmitter: Anna & Shea Sts. Ownership: Jorge Trevino, Pres.; Sabas Zapata, V.P.; Cynthia Jackson, Secy. Represented (legal): Miller, Canfield, Paddock & Stone PLC. Represented (engineering): J F & A Communications Consultants. Laredo DMA. BPET-960809KI.

Marshall (Ch. 35)—Fant Broadcast Development LLC, 2154 Highland Ave. S, Birmingham, AL 35205-4002. Phone: 205-933-1030. Fax: 205-933-1040. Proposed power: 5000-kw max. visual. Antenna: 1896-ft. above av. terrain, 1969-ft. above ground, 2182-ft. above sea level. Latitude 32° 19' 13" Longitude 94° 20' 52". Transmitter: 0.6-mi. S of Sabine River on Hwy. 59, 2150-ft. E, Grand Bluff. Ownership: Fant Broadcasting Co. LLC (Group Owner), see Ownership of Commercial TV Stations. Represented (engineering): EDX Engineering Inc. Shreveport DMA. BPCT-960723KL.

†**San Angelo (Ch. 21 ETV)**—Faith Pleases God Church Corp., 4501 W. Expwy. 83, Harlingen, TX 78552. Phone: 210-428-4848. Proposed power: 290-kw max. visual. Antenna: 2074-ft. above av. terrain, 705-ft. above ground, 2739-ft. above sea level. Latitude 31° 35' 21" Longitude 100° 31' 00". Transmitter: 2.31-mi. N of Intersection of U.S. 87 & March Rd. Ownership: Carlos Ortiz, Pres.; John Jacobson, V.P.; Aracelis Ortiz, V.P.-Secy.; Minerva Jacobson, Treas. San Angelo DMA. BPET-960726KI.

Sherman (Ch. 20)—Zavaletta Broadcasting of Sherman, Suite 380, 844 Central Blvd., Brownsville, TX 78520. Phone: 210-541-6286. Proposed power: 5000-kw max. visual. Antenna: 1781-ft. above av. terrain, 1810-ft. above ground, 2509-ft. above sea level. Latitude 33° 33' 36" Longitude 96° 57' 35". Transmitter: 2.8-mi. E of Collinsville, 0.5-mi. N of Farm Rd. 902. Ownership: Joseph A. Zavaletta, Chmn. & Chief Exec. Officer, 85%; Joseph A. Zavaletta Jr., Chief Operating Officer, 5%; Peter Zavaletta, Secy.-Treas., 5%; Phillip G. Wright, 5%. Represented (engineering): EDX Engineering Inc. Sherman-Ada DMA. BPCT-960920YB.

Texas—TV Applications

†**Texarkana (Ch. 34 ETV)**—Faith Pleases God Church Corp., 4501 W. Expwy. 83, Harlingen, TX 78552. Phone: 210-428-4848. Proposed power: 276-kw max. visual. Antenna: 436-ft. above av. terrain, 427-ft. above ground, 735-ft. above sea level. Latitude 33° 25' 48" Longitude 94° 05' 09". Transmitter: End of T & P Lake Rd. Ownership: Carlos Ortiz, Pres.; John Jacobson, V.P.; Aracelis Ortiz, V.P.-Secy.; Minerva Jacobson, Treas. Shreveport DMA. BPET-960726PK.

Tyler (Ch. 14)—United Television Inc., 4th Floor, 132 S. Rodeo Dr., Beverly Hills, CA 90212. Phone: 310-281-4844. Proposed power: 5000-kw max. visual. Antenna: 1476-ft. above av. terrain, 1332-ft. above ground, 1915-ft. above sea level. Latitude 32° 03' 40" Longitude 95° 18' 50". Transmitter: Approx. 1.9-mi. W of Mount Selman. Ownership: United Television Inc., see Ownership of Commercial TV Stations. Represented (engineering): Cohen, Dippell & Everist PC. Tyler-Longview DMA. BPCT-960920LQ.

Victoria (Ch. 31)—Humberto Lopez, 115 West Ave., Robstown, TX 78380. Phone: 512-387-8396. Proposed power: 215-kw max. visual. Antenna: 486-ft. above av. terrain, 459-ft. above ground, 548-ft. above sea level. Latitude 28° 46' 39" Longitude 96° 57' 43". Transmitter: Corner Port & St. Loop 115, Victoria. Ownership: Humberto Lopez, Chmn. & Chief Exec. Officer, 100%; Carlos Lopez, Pres.; Homer Lopez, Chief Operating Officer; Ernest Lopez, V.P.; M. Lopez, Secy.-Treas.; Lupe Silva, Chief Financial Officer. Victoria DMA. BPCT-960920YG.

Utah

†**Logan (Ch. 22 ETV)**—Arizona Educational Broadcasting Foundation, 4327 Emory, El Paso, TX 79922. Phone: 915-833-0319. Proposed power: 5000-kw max. visual. Antenna: Minus 72-ft. above av. terrain, 167-ft. above ground, 5587-ft. above sea level. Latitude 41° 48' 44" Longitude 111° 47' 31". Ownership: Grace Rendall, Chmn., Mildred Stewart, Pres. & Lana Piasko, V.P. & Secy.-Treas, 33.3% each. Salt Lake City DMA. BPET-961001KL.

†**Logan (Ch. 22 ETV)**—University of Utah, 101 Wasatch Dr., Salt Lake City, UT 84112. Phone: 801-581-7777. Proposed power: 1.2-kw max. visual. Antenna: 650-ft. above av. terrain, 116-ft. above ground, 4905-ft. above sea level. Latitude 41° 44' 49" Longitude 111° 48' 24". Transmitter: Utah State U. Campus Multi-Media Bldg. Ownership: University of Utah. Represented (legal): Jones, Waldo, Holbrook & McDonough PC. Represented (engineering): Lawrence Behr Associates Inc. Salt Lake City DMA. BPET-960627KM.

†**Ogden (Ch. 18 ETV)**—Broadcasting for the Challenged Inc., Suite 222, 188 S. Bellevue, Memphis, TN 38104. Phone: 901-726-8970. Proposed power: 285-kw max. visual. Antenna: 269-ft. above av. terrain, 351-ft. above ground, 4603-ft. above sea level. Latitude 41° 09' 25" Longitude 112° 04' 54". Transmitter: 600 South St., near Clinton. Ownership: George S. Flinn, Pres.; Fred R. Flinn, Secy.; George S. Flinn III; Catherine J. Flinn. Represented (legal): Stephen C. Simpson. Represented (engineering): D. C. Williams PE. Salt Lake City DMA. BPET-961119KK.

†**Ogden (Ch. 18 ETV)**—Community Television Educators, Box 612066, Dallas, TX 75261. Phone: 817-267-2909. Proposed power: 890-kw max. visual. Antenna: 4252-ft. above av. terrain, 121-ft. above ground, 9380-ft. above sea level. Latitude 40° 57' 00" Longitude 111° 48' 30". Transmitter: Rick's Creek & Skyline Rd. intersection. Ownership: Marcus D. Lamb, Pres., Jonnie F. Lamb, V.P., Joni Trammel, Secy. & John T. Calender, Dir., 25% each. Salt Lake City DMA. BPET-961118KE.

†**Ogden (Ch. 18 ETV)**—Faith Pleases God Church Corp., 4501 W. Expwy. 83, Harlingen, TX 78552. Phone: 210-428-4848. Proposed power: 3422-kw max. visual. Antenna: 705-ft. above av. terrain, 279-ft. above ground, 4934-ft. above sea level. Latitude 41° 15' 17" Longitude 112° 14' 13". Transmitter: Little Mountain. Ownership: Carlos Ortiz, Pres.; John Jacobson, V.P.; Aracelis Ortiz, V.P.-Secy.; Minerva Jacobson, Treas. Salt Lake City DMA. BPET-960726KR.

†**Ogden (Ch. 18 ETV)**—Global Education Development Inc., Suite 1, 10335 Dunbar NW, Albuquerque, NM 87114-5522. Phone: 505-890-7218. Fax: 505-890-7219. E-mail: globaleddev@uswest.net. Proposed power: 141-kw max. visual. Antenna: 784-ft. above av. terrain, 330-ft. above ground, 5000-ft. above sea level. Latitude 41° 15' 17" Longitude 112° 14' 14". Transmitter: 14.5-mi. W of Ogden on Little Mountain. Board of Directors: Dr. George D. Sebastian, Pres.; Dr. Deanna J. Sebastian, Secy.-Treas.; Dr. Dan Netherland, V.P.; Ron Knopp, V.P.; Keith Henderson; Delilah S. Baum; Bishop John Stanley. Represented (legal): Joseph E. Dunne III. Represented (engineering): Smith & Fisher. Salt Lake City DMA. BPET-960722KV.

†**Price (Ch. 15 ETV)**—University of Utah, 101 Wasatch Dr., Salt Lake City, UT 84112. Phone: 801-581-7777. Proposed power: 6.5-kw max. visual. Antenna: Minus 226-ft. above av. terrain, 30-ft. above ground, 5869-ft. above sea level. Latitude 39° 36' 27" Longitude 110° 48' 47". Transmitter: Wood Hill Tower. Price. Ownership: University of Utah. Represented (legal): Jones, Waldo, Holbrook & McDonough PC. Represented (engineering): Lawrence Behr Associates Inc. Salt Lake City DMA. BPET-960703KK.

Provo (Ch. 32)—Provo Broadcasting LLC, 112 High Ridge Ave., Ridgefield, CT 06877. Phone: 203-431-3366. Proposed power: 1450-kw max. visual. Antenna: 2825-ft. above av. terrain, 118-ft. above ground, 7753-ft. above sea level. Latitude 40° 16' 57" Longitude 111° 56' 11". Transmitter: Section 22, Town 6 S, Range 1 W. Ownership: KT Broadcasting Inc. John B. Tupper, Principal. Represented (legal): Borsari & Paxson. Salt Lake City DMA. BPCT-960404KX.

†**Salt Lake City (Ch. 26 ETV)**—Broadcasting for the Challenged Inc., Suite 222, 188 S. Bellevue, Memphis, TN 38104. Phone: 901-726-8970. Proposed power: 1700-kw max. visual. Antenna: 167-ft. above av. terrain, 230-ft. above ground, 5190-ft. above sea level. Latitude 40° 26' 36" Longitude 111° 56' 28". Transmitter: 1-mi. NW of Camp Williams. Ownership: George S. Flinn, Pres.; Fred R. Flinn, Secy.; George S. Flinn III; Catherine J. Flinn. Represented (legal): Stephen C. Simpson. Represented (engineering): D. C. Williams PE. Salt Lake City DMA. BPET-970331SB.

†**Salt Lake City (Ch. 26 ETV)**—Community Television Educators, Box 612066, Dallas, TX 75261. Phone: 214-432-0029. Proposed power: 890-kw max. visual. Antenna: 4252-ft. above av. terrain,

121-ft. above ground, 9380-ft. above sea level. Latitude 40° 57' 00" Longitude 111° 48' 30". Transmitter: Rick's Creek & Skyline Rd., Centerville. Ownership: Marcus D. Lamb, Pres., Jonnie F. Lamb, V.P., Joni Trammel, Secy. & John T. Calender, Dir., 25% each. Salt Lake City DMA. BPET-970331SE.

†**Salt Lake City (Ch. 26 ETV)**—Global Education Development Inc., Suite 1, 10335 Dunbar NW, Albuquerque, NM 87114-5522. Phone: 505-890-7218. Fax: 505-890-7219. E-mail: globaleddev@uswest.net. Proposed power: 303-kw max. visual, 30.3-kw max. aural. Antenna: 3825-ft. above av. terrain, 226-ft. above ground, 9087-ft. above sea level. Latitude 40° 39' 12" Longitude 112° 12' 06". Transmitter: Farnsworth Peak. Board of Directors: Dr. George D. Sebastian, Pres.; Dr. Deanna J. Sebastian, Secy.-Treas.; Dr. Dan Netherland, V.P.; Ron Knopp, V.P.; Keith Henderson; Delilah S. Baum; Bishop John Stanley. Represented (legal): Joseph E. Dunne III. Represented (engineering): Smith & Fisher. Salt Lake City DMA. BPET-960917JH.

†**Salt Lake City (Ch. 26 ETV)**—Kaleidoscope Foundation Inc., Suite 400, One Shackelford Dr., Little Rock, AR 72211. Phone: 501-221-0400. Proposed power: 100-kw max. visual. Antenna: 370-ft. above av. terrain, 79-ft. above ground, 8917-ft. above sea level. Latitude 40° 39' 09" Longitude 112° 12' 05". Transmitter: Farnsworth Peak, W of Salt Lake City. Ownership: Larry E. Morton, Pres.; Gregory W. Fess & Max W. Hooper, governing board. Salt Lake City DMA. BPET-970331LL.

†**Vernal (Ch. 17 ETV)**—University of Utah, 101 Wasatch Dr., Salt Lake City, UT 84112. Phone: 801-581-7777. Proposed power: 6.2-kw max. visual. Antenna: Minus 394-ft. above av. terrain, 59-ft. above ground, 6001-ft. above sea level. Latitude 40° 24' 49" Longitude 109° 35' 32". Transmitter: Utah State University, Logan. Ownership: University of Utah. Represented (legal): Jones, Waldo, Holbrook & McDonough PC. Represented (engineering): Lawrence Behr Associates Inc. Salt Lake City DMA. BPET-960706KJ.

Virginia

Fredericksburg (Ch. 69)—Marr Broadcasting LP, c/o David P. Lampel, 659 W. 183rd St., New York, NY 10033-3807. Proposed power: 1500-kw max. visual. Antenna: 351-ft. above av. terrain, 290-ft. above ground, 618-ft. above sea level. Latitude 38° 17' 04" Longitude 77° 35' 41". Transmitter: Non-broadcast communications tower, 0.3-mi. E of SR 610 & SR 625 intersection, near Fivemile Fork. Ownership: Harry E. Figgie III, Pres., 25%; David P. Lampel, Exec. V.P.; Mark P. Figgie, 25%; Matthew P. Figgie, 25%; Nancy F. Figgie, 20%; Harry E. Figgie Jr., 5%. Represented (legal): Gardner, Carton & Douglas. Represented (engineering): Smith & Fisher. Washington, DC DMA. BPCT-960920IL.

†**Hampton (Ch. 55 ETV)**—Hampton University, 607 Orchard Rd., Hampton, VA 23668. Phone: 757-727-5726. Fax: 757-727-5084. Proposed power: 1000-kw max. visual. Antenna: 472-ft. above av. terrain, 466-ft. above ground, 472-ft. above sea level. Latitude 37° 01' 02" Longitude 76° 20' 11". Transmitter: 0.6-mi. from Kecoughtan, at 249.6°. Principals: Dr. William R. Harvey, Pres.; Leon L. Scott; Faye Hardy-Lucas. Represented (engineering): Owl Engineering Inc. Norfolk-Portsmouth-Newport News DMA. BPET-920203KE.

Richmond (Ch. 63)—Television Capital Corp., Suite 39G, 415 E. 37th St., New York, NY 10016. Phone: 212-725-3742. Proposed power: 5000-kw max. visual. Antenna: 1237-ft. above av. terrain, 1181-ft. above ground, 1479-ft. above sea level. Latitude 37° 30' 14" Longitude 77° 41' 53". Transmitter: 15711 Midlothian Turnpike, Chesterfield County. Ownership: C. E. Feltner Jr., Chmn. & Chief Exec. Officer; Marietta I. Feltner, Pres, 20%; Kelly Rabb Feltner, 80%. Represented (legal): Pepper & Corazzini LLP. Represented (engineering): Lieberman & Walisko. Richmond-Petersburg DMA. BPCT-960920WI.

Richmond (Ch. 63)—United Television Inc., 4th Floor, 132 S. Rodeo Dr., Beverly Hills, CA 90212. Phone: 310-281-4844. Proposed power: 5000-kw max. visual. Antenna: 1020-ft. above av. terrain, 964-ft. above ground, 1263-ft. above sea level. Latitude 37° 30' 22" Longitude 77° 42' 03". Transmitter: 15703 Midlothian Turnpike. Ownership: United Television Inc., see Ownership of Commercial TV Stations. Represented (engineering): Cohen, Dippell & Everist PC. Richmond-Petersburg DMA. BPCT-960920IT.

Roanoke (Ch. 60)—Fant Broadcast Development LLC, 2154 Highland Ave. S, Birmingham, AL 35205-4002. Phone: 205-933-1030. Fax: 205-933-1040. Proposed power: 5000-kw max. visual. Antenna: 2021-ft. above av. terrain, 167-ft. above ground, 3927-ft. above sea level. Latitude 37° 11' 35" Longitude 80° 09' 29". Transmitter: Poor Mountain communications site. Ownership: Fant Broadcasting Co. LLC (Group Owner), see Ownership of Commercial TV Stations. Represented (legal): Fletcher, Heald & Hildreth PLC. Roanoke-Lynchburg DMA. BPCT-960722KI.

Virginia Beach (Ch. 21)—WinStar Broadcasting Corp., Suite 200, 1146 19th St. NW, Washington, DC 20036. Phone: 202-833-8547. Fax: 202-659-1931. E-mail: jfischer@winstar.com. Proposed power: 2500-kw max. visual. Antenna: 318-ft. above av. terrain, 308-ft. above ground, 318-ft. above sea level. Latitude 36° 45' 12" Longitude 76° 08' 57". Transmitter: 2.8-mi. SW of Salem. Ownership: WinStar Communications Inc., publicly held. Represented (engineering): Bond Associates. Norfolk-Portsmouth-Newport News DMA. BPCT-960723KW.

Washington

Anacortes (Ch. 64)—Turner Enterprises, Box 20878, Wichita, KS 67208. Phone: 316-682-3689. Proposed power: 830-kw max. visual. Antenna: 3166-ft. above av. terrain, 98-ft. above ground, 4291-ft. above sea level. Latitude 48° 35' 42" Longitude 122° 09' 35". Transmitter: Lyman Hill on Scott Paper Rd., No. 110, Samish. Ownership: Marsha T. Turner. Seattle-Tacoma DMA. BPCT-961016KE.

†**Bellingham (Ch. 34 ETV)**—Bates Technical College, 1101 S. Yakima Ave., Tacoma, WA 98405. Phone: 253-596-1528. Fax: 253-596-1623. Proposed power: 175-kw max. visual. Antenna: 2421-ft. above av. terrain, 443-ft. above ground, 2549-ft. above sea level. Latitude 48° 40' 45" Longitude

122° 50' 31". Transmitter: Mount Constitution, Orcas Island. Board of Trustees: Carl Brown, Chmn.; Roland Dewhurst, Vice Chmn.; Theresa Ceccarelli, Frank Russell & Jack Skanes, Board Members. Represented (legal): Margaret Tobey. Represented (engineering): Jack Hegseth. Seattle-Tacoma DMA. BPET-950908KG.

†**Bellingham (Ch. 34 ETV)**—KCTS Television, 401 Mercer St., Seattle, WA 98109. Phone: 206-728-6463. Fax: 206-443-6691. Web Site: <http://www.kcts.org>. Proposed power: 657.7-kw max. visual. Antenna: 2456-ft. above av. terrain, 282-ft. above ground, 2565-ft. above sea level. Latitude 48° 40' 47" Longitude 122° 50' 10". Transmitter: Mount Constitution, Orcas Island. Officers: Doug Beighie, Chmn.; Nancy Evans, Vice Chmn.; Burnill F. Clark, Pres. & Chief Exec. Officer; Walter Parsons, Sr. V.P. & Chief Operating Officer; Jean Gardner, Secy.; James Costello, Treas.; Jacqueline Boettcher, Chief Financial Officer. Represented (legal): Dow, Lohnes & Albertson PLLC. Represented (engineering): John F. X. Browne & Associates PC. Seattle-Tacoma DMA. BPET-951122KT.

†**Olympia (Ch. 67)**—Sonoma Media Corp. Inc., Drawer 590209, Houston, TX 77259. Phone: 713-286-1600. Proposed power: 5000-kw max. visual. Antenna: 2001-ft. above av. terrain, 364-ft. above ground, 3700-ft. above sea level. Latitude 47° 02' 42" Longitude 122° 53' 24". Transmitter: KXXO-FM tower. Ownership: Roy E. Henderson. Represented (engineering): EDX Engineering Inc. Seattle-Tacoma DMA. BPCT-960920YJ.

†**Seattle (Ch. 62 ETV)**—Washington Family Broadcasting Association, Suite 525, 333 Bridge St. NW, Grand Rapids, MI 49504. Phone: 616-235-7300. Proposed power: 5000-kw max. visual. Antenna: 755-ft. above av. terrain, 499-ft. above ground, 909-ft. above sea level. Latitude 47° 36' 57" Longitude 122° 18' 26". Transmitter: 1618 18th Ave. Ownership: William Popjes, Chmn. & Chief Exec. Officer. Represented (legal): Cole, Raywid & Braverman LLP. Represented (engineering): EDX Engineering Inc. Seattle-Tacoma DMA. BPET-960726KO.

†**Vancouver (Ch. 14 ETV)**—On-Line Public Educational Network for the 21st Century Inc., Suite 800, 1701 K St. NW, Washington, DC 20006. Phone: 202-835-8979. Proposed power: 2190-kw max. visual. Antenna: 1240-ft. above av. terrain, 554-ft. above ground, 1522-ft. above sea level. Latitude 45° 31' 22" Longitude 122° 45' 07". Transmitter: 211 N.W. Miller Rd., Portland. Ownership: Thomas W. Cohen, Pres.; Lawrence Rogow, V.P.; Michael Couzens, Secy.; & Garry Spire, jointly. Represented (legal): Michael Couzens. Represented (engineering): EDX Engineering Inc. Portland, OR DMA. BPET-960920WA.

West Virginia

†**Charleston (Ch. 23)**—Pappas Telecasting of America, a California Ltd. Partnership, 500 S. Chinoweth Rd., Visalia, CA 93277. Phone: 209-733-7800. Proposed power: 5000-kw max. visual. Antenna: 1745-ft. above av. terrain, 1594-ft. above ground, 2516-ft. above sea level. Latitude 38° 25' 34" Longitude 81° 58' 25". Transmitter: 1.5-mi. SSW of Teays. Ownership: Pappas Telecasting Companies (Group Owner), see Ownership of Commercial TV Stations. Represented (legal): Fletcher, Heald & Hildreth PLC. Charleston-Huntington DMA. BPCT-960722KD.

†**Fairmont (Ch. 66)**—Davis Television Fairmont LLC, c/o Leventhal, Senter & Lerman PLLC, Suite 600, 2000 K St. NW, Washington, DC 20006. Phone: 202-429-8970. Proposed power: 1510-kw max. visual. Antenna: 863-ft. above av. terrain, 525-ft. above ground, 2024-ft. above sea level. Latitude 39° 24' 51" Longitude 80° 20' 45". Transmitter: 2.5-mi. WNW of Shinnston. Ownership: Davis Television Inc. DTV ownership: DTV LLC, managing member, 49.51%; DF Investment Corp, 50.49%. DTV LLC ownership: Marvin Davis, Mgr. & Trustee. DFIC ownership: Fox Television Stations Inc., 99% equity; DTV Inc., 100% voting rights, 1% equity. DTV Inc. ownership: Marvin Davis, Trustee. Represented (legal): Leventhal, Senter & Lerman PLLC. Represented (engineering): Bernard R. Segal PE. Clarksburg-Weston DMA. BPCT-960920YI.

†**Fairmont (Ch. 66)**—Marri Broadcasting LP, c/o David P. Lampel, 659 W. 183rd St., New York, NY 10033-3807. Proposed power: 1500-kw max. visual. Antenna: 494-ft. above av. terrain, 95-ft. above ground, 1640-ft. above sea level. Latitude 39° 31' 38" Longitude 80° 09' 16". Transmitter: 1.2-mi. WNW of Hawkinberry Run & U.S. Rte. 19 Intersection. Ownership: Harry E. Figgie III, Pres., 25%; David P. Lampel, Exec. V.P.; Mark P. Figgie, 25%; Matthew P. Figgie, 25%; Nancy F. Figgie, 20%; Harry E. Figgie Jr., 5%. Represented (legal): Gardner, Carton & Douglas. Represented (engineering): Smith & Fisher. Clarksburg-Weston DMA. BPCT-960920KS.

Wisconsin

†**Green Bay (Ch. 44)**—Green Bay 44 LLC, 5925 Cromo, El Paso, TX 79912. Phone: 915-581-0306. Proposed power: 5000-kw max. visual. Antenna: 1112-ft. above av. terrain, 918-ft. above ground, 1879-ft. above sea level. Latitude 44° 30' 48" Longitude 88° 00' 24". Transmitter: 0.4-mi., 45° from Morrison. Ownership: Pete E. Warren III. Green Bay-Appleton DMA. BPCT-960920YF.

†**Oshkosh (Ch. 22)**—Dshkosh 22 LLC, 120 Colina Alta, El Paso, TX 79912-3722. Phone: 915-584-2395. E-mail: keith@spacebrillogy.com. Proposed power: 5000-kw max. & 5000-kw horizontal visual, 500-kw max. & 500-kw horizontal aural. Antenna: 1112-ft. above av. terrain, 1955-ft. above

ground, 2716-ft. above sea level. Latitude 44° 23' 43" Longitude 88° 35' 29". Transmitter: 0.5-mi. W of Hwy. 76, 1.25-mi. N of County Rd. 5. Ownership: Mark Leitch. Represented (legal): Stuart B. Mitchell. Represented (engineering): WES Inc. Green Bay-Appleton DMA. BPCT-960920YL.

†**Richland Center (Ch. 45)**—Fant Broadcast Development LLC, 2154 Highland Ave. S, Birmingham, AL 35205-4002. Phone: 205-933-1030. Fax: 205-933-1040. Proposed power: 5000-kw max. visual. Antenna: 1005-ft. above av. terrain, 553-ft. above ground, 2013-ft. above sea level. Latitude 33° 23' 40" Longitude 89° 52' 20". Transmitter: 0.8-mi. W of Freedom Rd. & 4.5-mi. S of North Freedom Village on Tower Rd., Freedom Town. Ownership: Fant Broadcasting Co. LLC (Group Owner), see Ownership of Commercial TV Stations. Represented (legal): Fletcher, Heald & Hildreth PLC. Represented (engineering): Smith & Fisher. Madison DMA. BPCT-960702KN.

†**Sheboygan (Ch. 28)**—Pappas Telecasting of America, a California Ltd. Partnership, 500 S. Chinoweth Rd., Visalia, CA 93277. Phone: 209-733-7800. Fax: 209-627-5363. Proposed power: 5000-kw max. visual. Antenna: 1223-ft. above av. terrain, 1112-ft. above ground, 2218-ft. above sea level. Latitude 43° 29' 07" Longitude 88° 13' 51". Transmitter: 3878 Ridge Rd., Keywaskum. Ownership: Pappas Telecasting Companies (Group Owner), see Ownership of Commercial TV Stations. Represented (legal): Fletcher, Heald & Hildreth PLC. Milwaukee DMA. BPCT-960722KR.

Wyoming

†**Casper (Ch. 6 ETV)**—Central Wyoming College, 2660 Peck Ave., Riverton, WY 82501. Phone: 307-856-6949. Fax: 307-856-3893. E-mail: rhicks@interserve.cwc.wyden.edu. Proposed power: 0.3-kw visual. Antenna: 1759-ft. above av. terrain, 187-ft. above ground, 8205-ft. above sea level. Latitude 42° 44' 26" Longitude 106° 21' 34". Transmitter: Casper Mountain, 9-mi. SSW of Casper. Officers: Dr. Joanne McFarland, Pres.; Gregory Ray, Gen. Mgr.; Ruby Calvert, Programming Dir.; Roger Hicks, Engineering Dir. Casper-Riverton DMA. BPET-960624KT.

†**Laramie (Ch. 8 ETV)**—Central Wyoming College, 2660 Peck Ave., Riverton, WY 82501. Phone: 307-856-6949. Fax: 307-856-3893. E-mail: rhicks@interserve.cwc.wyden.edu. Proposed power: 0.6-kw visual. Antenna: 1056-ft. above av. terrain, 125-ft. above ground, 2944-ft. above sea level. Latitude 41° 18' 36" Longitude 105° 27' 17". Transmitter: Pilot Hill, 7-mi. E of Laramie. Officers: Dr. Joanne McFarland, Pres.; Gregory Ray, Gen. Mgr.; Ruby Calvert, Programming Dir.; Roger Hicks, Engineering Dir. Represented (legal): Fletcher, Heald & Hildreth PLC. Represented (engineering): Hatfield & Dawson. Denver DMA. BPET-921210KE.

Puerto Rico

†**Mayaguez (Ch. 16)**—Signal Broadcasting, Box 980, Quebradillas, PR 00678. Phone: 787-895-2725. Fax: 787-895-9198. Proposed power: 9.5-kw max. visual. Antenna: 1108-ft. above av. terrain, 115-ft. above ground, 1263-ft. above sea level. Latitude 18° 18' 51" Longitude 67° 11' 24". Transmitter: Rd. 115, R412, Km 5.5. Ownership: Jose J. Arzuaga, 51%; Juan G. Padin, 49%. Represented (legal): James L. Oyster. Puerto Rico DMA. BPCT-920102KE.

†**San Juan (Ch. 62 ETV)**—Community Radio Systems, Box 980, Quebradillas, PR 00678. Phone: 787-895-2725. Fax: 787-895-4198. Proposed power: 46.24-kw max. visual. Antenna: 755-ft. above av. terrain, 100-ft. above ground, 3594-ft. above sea level. Latitude 18° 18' 36" Longitude 65° 47' 41". Transmitter: El Yunque Peak, 9-mi. W of Fajardo. Ownership: Jose J. Arzuaga, Pres., 50%; Gregorio Padin, V.P., 50%; Eligio Padin, Secy.; Idalia Arzuaga, Treas.; Ruben Reyes, Member; William Padin, Member. Represented (legal): James L. Oyster. Puerto Rico DMA. BPET-930701KF.

Virgin Islands

†**Charlotte Amalie (Ch. 43)**—Anthony J. Fant, 2154 Highland Ave., Birmingham, AL 35205. Phone: 205-933-1030. Fax: 205-933-1040. Proposed power: 200-kw max. visual. Antenna: 1447-ft. above av. terrain, 135-ft. above ground, 1615-ft. above sea level. Latitude 18° 21' 24" Longitude 64° 56' 45". Transmitter: Signal Hill. Ownership: Fant Broadcasting Co. LLC. See Ownership of Commercial TV Stations. Represented (legal): Fletcher, Heald & Hildreth PLC. Represented (engineering): Lawrence L. Morton Associates. Virgin Islands DMA. BPCT-961119KI.

†**Charlotte Amalie (Ch. 43)**—Marri Broadcasting LP, c/o David P. Lampel, 659 W. 183rd St., New York, NY 10033-3807. Proposed power: 150-kw max. visual. Antenna: 1522-ft. above av. terrain, 89-ft. above ground, 1568-ft. above sea level. Latitude 18° 21' 26" Longitude 64° 56' 50". Transmitter: Signal Hill. Ownership: Harry E. Figgie III, Pres., 25%; David P. Lampel, Exec. V.P.; Mark P. Figgie, 25%; Matthew P. Figgie, 25%; Nancy F. Figgie, 20%; Harry E. Figgie Jr., 5%. Represented (legal): Gardner, Carton & Douglas. Represented (engineering): Smith & Fisher. Virgin Islands DMA. BPCT-960718KQ.

Become a subscriber to the biweekly business publication focusing on U.S. telephone company strategies at home and abroad...

...from the publishers of the daily record of telecommunications, *Communications Daily*...


Telco Business Report provides you—in one easy-to-read issue every other week—analysis of U.S. telephone company strategies, with an eye on federal legislation that would allow other telcos into the long-distance market, while giving careful scrutiny to the game plans of the Bell operating companies.

Telco Business Report, delivers accurate detail and expert analysis of stories that affect you and your business. You get reliable briefings at a very affordable price.

Increase your competitive advantage...

Whatever your interest in telecom, **Telco Business Report** offers you information to help you craft a profit-making strategy. You'll find coverage of events that affect you, illustrated with easy-to-use strategic business charts and thoughtful analysis.

TBR will help you discover emerging technologies and services that actually sell, markets that are vulnerable and opportunities that could affect your plans. And because the telecom industry is global, you'll find excellent international coverage. All tailored to fit the hectic pace of telecommunications professionals. **TBR**



is designed to be read quickly—to help you spend less time gathering information and more time using what you've found. **TBR's** extensive business coverage offers revealing insights for marketing executives searching for new markets for their products and services. In a sentence, **Telco Business Report** is a concise, bottom-line oriented source of telco business and marketing intelligence. Each issue looks at:

- telco, cable and telecom company analysis, marketing plans and trends
- effects of significant state and federal legislation and regulations
- new products, technologies and services...and how they're selling
- inside word of marketing and advertising budgets
- breaking news on BOC's main competitors: the CLECs

Become a subscriber NOW...

Important events are taking place as you read this--there's no time like the present to sign on for **Telco Business Report**. Order today!

Reporting the Future Since 1945



Warren Communications News
 2115 Ward Court, NW/ Washington DC 20037
 PHONE: 800-771-9202/FAX: 202-293-3435
 Web Site: www.warren-news.com

Digital Construction Permits & Applications

Daggar (†) indicates non-commercial educational station.

Alabama

Bessemer (Ch. 18)—WDBB-DT. Network Service: WBN. WDBB-TV Inc., Suite 329, 6120 W. Tropicana, Las Vegas, NV 89103. Phone: 702-876-6350. Technical facilities: Channel No. 18 (494-500 MHz). 1000-kw max. visual. Antenna: 2215-ft. above av. terrain, 1966-ft. above ground. Latitude 33° 28' 51" Longitude 87° 24' 03". Ownership: WDBB-TV Inc. Birmingham DMA. BPCDT-19991101AEA.

Birmingham (Ch. 36)—WABM-DT. Network Service: UPN. Birmingham (WABM-TV) Licensee Inc., 3474 William Penn Hwy., Pittsburgh, PA 15235. Phone: 412-829-9788. Technical facilities: Channel No. 36 (602-608 MHz). 950-kw max. visual. Antenna: 1342-ft. above av. terrain, 1020-ft. above ground. Latitude 33° 29' 04" Longitude 86° 48' 25". Ownership: Glencalm Ltd. Broadcast Properties (Group Owner). Birmingham DMA. BPCDT-19991029AGR.

Birmingham (Ch. 50)—WBRC-DT. Network Service: FOX. WBRC License Inc., 5151 Wisconsin Ave. NW, Washington, DC 20016. Phone: 202-895-3088. Technical facilities: Channel No. 50 (686-692 MHz). 1000-kw max. visual. Antenna: 1224-ft. above av. terrain, 850-ft. above ground. Latitude 33° 29' 19" Longitude 86° 47' 58". Ownership: Fox Television Stations Inc. (Group Owner). Birmingham DMA. BPCDT-19991014ABM. Grant Date: November 30, 1999.

Birmingham (Ch. 28)—WTTD-DT. Network Service: WBN. WTTD Licensee LLC, 10706 Beaver Dam Rd., Cockeysville, MD 21030. Phone: 205-943-2168. Technical facilities: Channel No. 28 (554-560 MHz). 1000-kw max. visual. Antenna: 1342-ft. above av. terrain, 1020-ft. above ground. Latitude 33° 29' 04" Longitude 86° 48' 25". Ownership: Sinclair Broadcast Group Inc. (Group Owner). Birmingham DMA. BPCDT-19991022ABR.

†**Demopolis (Ch. 19 ETV)**—WHIQ-DT. Alabama Educational Television Commission, 2112 11th Ave., Birmingham, AL 35256. Phone: 205-328-8756. Technical facilities: Channel No. 19 (500-506 MHz). 50-kw max. visual. Antenna: 1027-ft. above av. terrain, 935-ft. above ground, 1168-ft. above sea level. Latitude 32° 21' 45" Longitude 87° 52' 04". Transmitter: 6-mi. NW of Linden. Requests modification of CP for change to 1000-kw max. visual. BNPEDT-20000501AN. Ownership: Alabama Educational Television Commission. Represented (legal): Hogan & Hartson LLP. Montgomery DMA. BPEDT-990223KG. Grant Date: May 20, 1999.

Dothan (Ch. 21)—WDHN-DT. Network Service: ABC. Morris Network of Alabama Inc., Box 6237, Dothan, AL 36302. Phone: 334-793-1818. Technical facilities: Channel No. 21 (512-518 MHz). 59-kw max. visual. Antenna: 659-ft. above av. terrain, 670-ft. above ground. Latitude 31° 14' 25" Longitude 85° 18' 43". Transmitter: 5274 E. State Hwy. 52. Ownership: Morris Network Inc. (Group Owner). Dothan DMA. BPCDT-19990924AAN. Grant Date: November 30, 1999.

Dothan (Ch. 36)—WTVY-DT. Network Service: CBS. Benedek License Corp., Box 1089, 285 N. Foster Rd., Dothan, AL 36302. Phone: 334-792-3185. Technical facilities: Channel No. 36 (602-608 MHz). 995-kw max. visual. Antenna: 1880-ft. above av. terrain, 1870-ft. above ground. Latitude 30° 55' 10" Longitude 85° 44' 28". Ownership: Benedek Broadcasting Co. LLC (Group Owner). Dothan DMA. BPCDT-19991029ADN.

†**Florence (Ch. 22 ETV)**—WFIQ-DT. Alabama Educational Television Commission, 2112 11th Ave., Birmingham, AL 35256. Phone: 205-328-8756. Technical facilities: Channel No. 22 (518-524 MHz). 50-kw max. visual. Antenna: 663-ft. above av. terrain, 489-ft. above ground, 1394-ft. above sea level. Latitude 34° 34' 41" Longitude 87° 47' 02". Transmitter: Hwy. 65, 4-mi. NE of Frankfort. Requests modification of CP for change to 1000-kw max. visual. BNPEDT-20000501AIS. Ownership: Alabama Educational Television Commission. Represented (legal): Hogan & Hartson LLP. Huntsville-Decatur-Florence DMA. BPEDT-990202KG.

Florence (Ch. 14)—WHDF-DT. Network Service: NBC. Valley Television LLC, 840 Cypress Mill Rd., Florence, AL 35630. Phone: 256-767-1515. Technical facilities: Channel No. 14 (470-476 MHz). 1000-kw max. visual. Antenna: 1414-ft. above av. terrain, 1316-ft. above ground. Latitude 35° 00' 10" Longitude 87° 08' 10". Ownership: Valley Television LLC (Group Owner). Huntsville-Decatur-Florence DMA. BPCDT-19991029ADV.

Gadsden (Ch. 45)—WPXH-DT. Network Service: PAX. Paxson Communications License Co. LLC, 601 Clearwater Park Rd., West Palm Beach, FL 33401. Phone: 561-659-4122. Fax: 561-659-4754. Technical facilities: Channel No. 45 (656-662 MHz). 225-kw max. visual. Antenna: 1063-ft. above av. terrain, 968-ft. above ground, 1972-ft. above sea level. Latitude 33° 53' 27" Longitude 86° 28' 13". Transmitter: Approx 1-mi. at a bearing of 140°T from the intersection of County Hwy. 1 & Boat Land Rd. Ownership: Paxson Communications Corp. (Group Owner). Personnel: Jim R. Moss, General Manager; C. Terrell Smith, Chief Engineer. Birmingham DMA. BPCDT-990402KG.

Gadsden (Ch. 26)—WTJP-DT. Network Service: TBN. Trinity Christian Center of Santa Ana Inc., Box C-11949, Santa Ana, CA 92711. Phone: 714-957-9699. Technical facilities: Channel No. 26

(542-548 MHz). 150-kw max. visual. Antenna: 1033-ft. above av. terrain, 646-ft. above ground. Latitude 33° 48' 53" Longitude 86° 26' 55".

Huntsville (Ch. 32)—WAAY-DT. Network Service: ABC. GDCDM of Huntsville License Sub LLC, Suite 506, 7621 Little Ave., Charlotte, NC 28226. Phone: 404-760-0921. Technical facilities: Channel No. 32 (578-584 MHz). 54.3-kw max. visual. Antenna: 1699-ft. above av. terrain, 906-ft. above ground. Latitude 34° 44' 12" Longitude 86° 31' 59". Ownership: GDCDM Holdings LLC (Group Owner). Huntsville-Decatur-Florence DMA. BPCDT-19991101AGT.

Huntsville (Ch. 49)—WAFF-DT. Network Service: NBC. Raycom America Inc., 1414 N. Memorial Pkwy., Huntsville, AL 35801. Phone: 520-744-1313. Technical facilities: Channel No. 49 (680-686 MHz). 50-kw max. visual. Antenna: 1873-ft. above av. terrain, 1465-ft. above ground. Latitude 34° 42' 39" Longitude 86° 32' 07". Ownership: Raycom Media Inc. (Group Owner). Huntsville-Decatur-Florence DMA. BPCDT-19991028ADA. Grant Date: March 10, 2000.

†**Huntsville (Ch. 24 ETV)**—WHIQ-DT. Alabama Educational Television Commission, 2112 11th Ave., Birmingham, AL 35256. Phone: 205-328-8756. Technical facilities: Channel No. 24 (530-536 MHz). 50-kw max. visual. Antenna: 1115-ft. above av. terrain, 299-ft. above ground, 1896-ft. above sea level. Latitude 34° 44' 13" Longitude 86° 31' 45". Transmitter: 706 Read Dr. SE, Huntsville. Requests modification of CP for change to 750-kw max. visual. BNPEDT-20000501AIN. Ownership: Alabama Educational Television Commission. Huntsville-Decatur-Florence DMA. BPEDT-990202KE. Grant Date: March 31, 1999.

Huntsville (Ch. 59)—WHNT-DT. Network Service: CBS. NYT Holdings Inc., 200 Holmes Ave., Huntsville, AL 35801. Phone: 256-533-1919. Fax: 256-533-4503. Web site: <http://www.whnt19.com>. Technical facilities: Channel No. 59 (740-746 MHz). 89-kw max. visual. Antenna: 1696-ft. above av. terrain, 863-ft. above ground, 2468-ft. above sea level. Latitude 34° 44' 19" Longitude 86° 31' 56". Requests modification of CP for change to 200-kw max. visual. BNPEDT-20000210AAZ. Ownership: The New York Times Co. (Group Owner). Represented (sales): Katz. Represented (legal): Koteen D. Naftalin LLP. Personnel: Linda Spalla, President & General Manager; Boss Alverson, Director of Station Operations; Bill Ambrose, Vice President & General Sales Manager; Stan Pylant, Local Sales Manager; Steve King, Chief Engineer; Bill Shory, News Director; Carver Myhand, Program Director; Dawn Marek, Promotion Director; Nonda Sloan, Vice President & Controller; Holly Griggs, Marketing Director. Huntsville-Decatur-Florence DMA. BPCDT-19990910AAJ. Grant Date: November 26, 1999.

Huntsville (Ch. 54)—WZDX-DT. Network Service: FOX. Huntsville Television Acquisition Corp., Suite 409, 915 Middle River Dr., Fort Lauderdale, FL 33304. Phone: 954-568-2000. Technical facilities: Channel No. 54 (710-716 MHz). 5000-kw max. visual. Antenna: 1968-ft. above av. terrain, 1253-ft. above ground. Latitude 34° 38' 00" Longitude 86° 30' 47". Ownership: Grant Broadcasting Stations (Group Owner). Huntsville-Decatur-Florence DMA. BPCDT-19991122AAAX.

†**Louisville (Ch. 44 ETV)**—WGIO-DT. Alabama Educational Television Commission, 2112 11th Ave., Birmingham, AL 35256. Phone: 205-328-8756. Technical facilities: Channel No. 44 (650-656 MHz). 168.8-kw max. visual. Antenna: 797-ft. above av. terrain, 627-ft. above ground, 1214-ft. above sea level. Latitude 31° 43' 04" Longitude 85° 26' 03". Transmitter: TV Tower Rd., 0.37-mi. W of Texasville. Requests modification of CP for change to 925-kw max. visual. Ownership: Alabama Educational Television Commission. Represented (legal): Hogan & Hartson LLP. Columbus, GA DMA. BPEDT-990223KF. Grant Date: May 20, 1999.

Mobile (Ch. 9)—WALA-DT. Network Service: FOX. Emmis Television License Corp. of Mobile, Suite 300, 3500 W. Olive Ave., Burbank, CA 91505-4604. Phone: 818-973-2722. Technical facilities: Channel No. 9 (186-192 MHz). 18.04-kw visual. Antenna: 1135-ft. above av. terrain, 1047-ft. above ground. Latitude 30° 41' 17" Longitude 87° 47' 54". Ownership: Emmis Broadcasting Corp. (Group Owner). Mobile-Pensacola DMA. BPCDT-19991028AEO.

†**Mobile (Ch. 41 ETV)**—WEIQ-DT. Alabama Educational Television Commission, 2112 11th Ave., Birmingham, AL 35256. Phone: 205-328-8756. Technical facilities: Channel No. 41 (632-638 MHz). 50-kw max. visual. Antenna: 607-ft. above av. terrain, 518-ft. above ground, 686-ft. above sea level. Latitude 30° 39' 33" Longitude 87° 53' 33". Transmitter: 0.6-mi. S of U.S. Hwy. 31, Spanish Fort. Requests modification of CP for change to 199-kw max. visual. BNPEDT-20000501AIQ. Ownership: Alabama Educational Television Commission. Represented (legal): Hogan & Hartson LLP. Mobile-Pensacola DMA. BPEDT-990202KF. Grant Date: March 31, 1999.

Mobile (Ch. 27)—WKRQ-DT. Network Service: CBS. Media General Broadcasting Inc., 333 E. Franklin St., Richmond, VA 23219. Phone: 334-479-5555. Technical facilities: Channel No. 27 (548-554 MHz). 1000-kw max. visual. Antenna: 1014-ft. above av. terrain, 965-ft. above ground. Latitude 30° 40' 55" Longitude 87° 49' 41". Requests modification of CP for change to 1827-ft. above av. terrain, 1795-ft. above ground, lat. 30° 41' 20", long. 87° 49' 49". BNPEDT-20000501AGH. Ownership: Media General Inc. (Group Owner). Represented (legal): Dow, Lohnes & Albertson PLLC. Mobile-Pensacola DMA. BPCDT-19991018ABD. Grant Date: December 2, 1999.

Alabama—Digital Construction Permits & Applications

Mobile (Ch. 20)—WMPV-DT. Network Service: TBN. Trinity Christian Center of Santa Ana Inc., Box C-11949, Santa Ana, CA 92711. Phone: 714-957-9699. Technical facilities: Channel No. 20 (506-512 MHz). 500-kw max. visual. Antenna: 1883-ft. above av. terrain, 1923-ft. above ground. Latitude 30° 37' 47" Longitude 87° 38' 15". Ownership: Trinity Broadcasting Network Inc. (Group Owner). Mobile-Pensacola DMA. BPCDT-19991101AHY.

Mobile (Ch. 47)—WPML-DT. Network Service: NBC. Clear Channel Broadcasting Licenses Inc., Suite 600, 200 Concord Plaza, San Antonio, TX 78216. Phone: 210-822-2828. Technical facilities: Channel No. 47 (668-674 MHz). 1000-kw max. visual. Antenna: 1896-ft. above av. terrain, 1906-ft. above ground. Latitude 30° 36' 37" Longitude 87° 36' 26". Ownership: Clear Channel Broadcasting Inc. (Group Owner). Mobile-Pensacola DMA. BPCDT-19991025ADU.

†Montgomery (Ch. 14 ETV)—WAIQ-DT. Alabama Educational Television Commission, 2112 11th Ave., Birmingham, AL 35256. Phone: 205-328-8756. Technical facilities: Channel No. 14 (470-476 MHz). 50-kw max. visual. Antenna: 528-ft. above av. terrain, 476-ft. above ground, 722-ft. above sea level. Latitude 32° 22' 55" Longitude 86° 17' 33". Transmitter: 706 Read Dr. SE, Huntsville. Requests modification of CP for change to 700-kw max. visual, transmitter 1300 Upper Wetumpka Rd. BMPEDT-20000501AIP. Ownership: Alabama Educational Television Commission. Represented (engineering): Kessler & Gehman Associates Inc. Montgomery DMA. BPEDT-990223KE. Grant Date: April 1, 1999.

Montgomery (Ch. 16)—WCOV-DT. Network Service: FOX. Woods Communications Corp., One WCOV Ave., Montgomery, AL 36111. Phone: 334-288-7020. Fax: 334-288-5414. Technical facilities: Channel No. 16 (482-488 MHz). 1000-kw max. visual. Antenna: 1699-ft. above av. terrain, 1631-ft. above ground, 2162-ft. above sea level. Latitude 31° 58' 28" Longitude 86° 09' 44". Transmitter: Grady. Ownership: Woods Communications Corp. (Group Owner). Represented (legal): Shainis & Peltzman. Represented (engineering): Cohen, Dippell & Everist. Personnel: Dennis Christine, General Manager; Gary Shipley, Sales Manager; Phil Witt, Chief Engineer. Montgomery DMA. BPCDT-19991021ACM.

Montgomery (Ch. 46)—WMCF-DT. Network Service: TBN. Trinity Christian Center of Santa Ana Inc., Box C-11949, Santa Ana, CA 92711. Phone: 334-272-0045. Fax: 334-277-6635. Technical facilities: Channel No. 46 (662-668 MHz). 500-kw max. visual. Antenna: 1010-ft. above av. terrain, 1037-ft. above ground. Latitude 32° 24' 13" Longitude 86° 11' 47". Ownership: Trinity Broadcasting Network Inc. (Group Owner). Montgomery DMA. BPCDT-19991013ABR.

Montgomery (Ch. 51)—WNCF-DT. Network Service: ABC. Channel 32 Montgomery LLC, A-16, Suite 3291, 6120 Tropicana Ave., Las Vegas, NV 89103-4694. Phone: 702-876-6350. Technical facilities: Channel No. 51 (692-698 MHz). 1000-kw max. visual. Antenna: 801-ft. above av. terrain, 699-ft. above ground. Latitude 32° 22' 04" Longitude 86° 15' 42". Ownership: Broadcast Media Group LLC. Montgomery DMA. BPCDT-19991004ABQ.

Montgomery (Ch. 57)—WSFA-DT. Network Service: NBC. Cosmos Broadcasting Corp., 12 E. Delano Ave., Montgomery, AL 36105. Phone: 334-288-1212. Technical facilities: Channel No. 57 (728-734 MHz). 1000-kw max. visual. Antenna: 1919-ft. above av. terrain, 1811-ft. above ground. Latitude 31° 58' 28" Longitude 86° 09' 44". Ownership: Cosmos Broadcasting Corp. (Group Owner). Montgomery DMA. BPCDT-19991101ACH. Grant Date: June 7, 2000.

Opelika (Ch. 31)—WSWS-DT. Network Service: WBN. Pappas Telecasting of Opelika, 500 S. Chinoweth Rd., Visalia, CA 93277. Phone: 559-733-7800. Technical facilities: Channel No. 31 (572-578 MHz). 126-kw max. visual. Antenna: 1371-ft. above av. terrain, 1286-ft. above ground. Latitude 32° 19' 25" Longitude 84° 46' 46". Ownership: Pappas Telecasting Companies (Group Owner). Columbus, GA DMA. BPCDT-19991101AGV.

Ozark (Ch. 33)—WDFX-DT. Network Service: FOX. Waitt License Co. of Alabama LLC., Suite 201, 13906 Gold Circle, Omaha, NE 68144. Phone: 402-330-2520. Technical facilities: Channel No. 33 (584-590 MHz). 1000-kw max. visual. Antenna: 787-ft. above av. terrain, 761-ft. above ground. Latitude 31° 12' 29" Longitude 85° 36' 51". Ownership: Waitt Broadcasting Inc. (Group Owner). Dothan DMA. BPCDT-19991018AAK.

Selma (Ch. 55)—WAKA-DT. Network Service: CBS. Alabama Broadcasting Partners, 3020 Eastern Blvd., Montgomery, AL 36123. Phone: 334-271-8888. Technical facilities: Channel No. 55 (716-722 MHz). 1000-kw max. visual. Antenna: 1578-ft. above av. terrain, 1581-ft. above ground. Latitude 32° 08' 57" Longitude 86° 46' 43". Ownership: Bahakel Communications Ltd. (Group Owner). Montgomery DMA. BPCDT-19991013ABG. Grant Date: December 2, 1999.

Selma (Ch. 29)—WBIH-DT. Flinn Broadcasting Corp., Suite 222, 188 S. Bellevue, Memphis, TN 38104. Phone: 901-726-8970. Technical facilities: Channel No. 29 (560-566 MHz). 500-kw max. visual. Antenna: 1539-ft. above av. terrain, 1371-ft. above ground. Latitude 32° 32' 27" Longitude 86° 50' 33". Ownership: Flinn Broadcasting Corp. (Group Owner). Montgomery DMA. BPCDT-19991101AJQ.

Tuscaloosa (Ch. 34)—WCFT-DT. Network Service: ABC. TV Alabama Inc., Suite 200, 800 Concourse Pkwy., Birmingham, AL 35244. Phone: 205-403-3340. Technical facilities: Channel No. 34 (590-596 MHz). 15-kw max. visual. Antenna: 120-ft. above av. terrain, 1000-ft. above ground. Latitude 33° 28' 48" Longitude 87° 25' 50". Ownership: Ailbritton Communications Co. (Group Owner). Birmingham DMA. BPCDT-19991026ACL.

Alaska

†Anchorage (Ch. 24 ETV)—KAKM-DT. Alaska Public Telecommunications Inc., 3877 University Dr., Anchorage, AK 99508. Phone: 907-563-7070. Technical facilities: Channel No. 24 (530-536 MHz). 50-kw max. visual. Antenna: 128-ft. above av. terrain, 262-ft. above ground, 258-ft. above

sea level. Latitude 61° 11' 33" Longitude 149° 54' 01". Ownership: Alaska Public Telecommunications Inc. Anchorage DMA. BPEDT-20000201ABT.

Anchorage (Ch. 32)—KDMD-DT. Network Service: HSN. Green TV Corp., Box 255, Evergreen, CO 80437. Phone: 303-477-3031. Technical facilities: Channel No. 32 (578-584 MHz). 50-kw max. visual. Antenna: 128-ft. above av. terrain, 262-ft. above ground. Latitude 61° 11' 33" Longitude 149° 54' 01". Ownership: Green TV Corp. (Group Owner). Anchorage DMA. BPCDT-19991029AHH.

Anchorage (Ch. 30)—KIMO-DT. Network Service: ABC. Smith Broadcasting of Alaska LP, 720 2nd Ave. S, St. Petersburg, FL 33701. Phone: 727-821-7900. Technical facilities: Channel No. 30 (566-572 MHz). 108-kw max. visual. Antenna: 509-ft. above av. terrain, 492-ft. above ground. Latitude 61° 25' 22" Longitude 149° 52' 20". Ownership: Smith Broadcasting Group Inc. (Group Owner). Anchorage DMA. BPCDT-19991029ABP.

Anchorage (Ch. 20)—KTBY-DT. Network Service: FOX. GOCOM of Anchorage License Sub LLC, Suite 506, 7621 Little Ave., Charlotte, NC 28226. Phone: 404-760-0921. Technical facilities: Channel No. 20 (506-512 MHz). 1000-kw max. visual. Antenna: 177-ft. above av. terrain, 26-ft. above ground. Latitude 61° 13' 11" Longitude 149° 53' 24". Ownership: GOCOM Holdings LLC (Group Owner). Anchorage DMA. BPCDT-19991101AJH.

Anchorage (Ch. 18)—KTUU-DT. Network Service: NBC. Channel 2 Broadcasting Co., Suite 220, 701 E. Tudor Rd., Anchorage, AK 99503-7488. Phone: 907-762-9202. Technical facilities: Channel No. 18 (494-500 MHz). 50-kw max. visual. Antenna: 138-ft. above av. terrain, 374-ft. above ground, 0-ft. above sea level. Latitude 61° 11' 33" Longitude 149° 54' 01". Ownership: Channel 2 Broadcasting Co. (Group Owner). Anchorage DMA. BPCDT-19991025ADS.

Anchorage (Ch. 28)—KTVA-DT. Network Service: CBS. Media News Group Inc., Suite 2075, 1560 Broadway, Denver, CO 80202. Phone: 907-273-3192. Technical facilities: Channel No. 28 (554-560 MHz). 1000-kw max. visual. Antenna: 128-ft. above av. terrain, 262-ft. above ground, 357-ft. above sea level. Latitude 61° 11' 33" Longitude 149° 54' 01". Transmitter: 1007 W. 32nd Ave. Ownership: Media News Group Inc. Represented (engineering): Hammett & Edison Inc. Anchorage DMA. BPCDT-980209KF. Grant Date: March 1, 1999.

Anchorage (Ch. 22)—KYES-DT. Network Service: UPN. Fireweed Communications Corp., No. 800, 3700 Woodland Dr., Anchorage, AK 99517. Phone: 907-248-5937. Technical facilities: Channel No. 22 (518-524 MHz). 10-kw max. visual. Antenna: 1020-ft. above av. terrain, 166-ft. above ground. Latitude 61° 20' 10" Longitude 149° 30' 47". Ownership: Fireweed Communications Corp. (Group Owner). Anchorage DMA. BPCDT-19991021ABZ.

Fairbanks (Ch. 18)—KATN-DT. Network Service: ABC. Smith Broadcasting of Alaska LP, 720 2nd Ave. S, St. Petersburg, FL 33701. Phone: 727-821-7900. Technical facilities: Channel No. 18 (494-500 MHz). 60.3-kw max. visual. Antenna: Minus 30-ft. above av. terrain, 128-ft. above ground. Latitude 64° 50' 42" Longitude 147° 42' 52". Ownership: Smith Broadcasting Group Inc. (Group Owner). Fairbanks DMA. BPCDT-19991029ABJ.

Fairbanks (Ch. 22)—KFXT-DT. Network Service: FOX. Tanana Valley Television Co., Suite 2, 3650 Braddock St., Fairbanks, AK 99701. Phone: 907-452-3697. Technical facilities: Channel No. 22 (518-524 MHz). 1-kw max. visual. Antenna: 702-ft. above av. terrain, 120-ft. above ground. Latitude 64° 55' 20" Longitude 147° 42' 55". Ownership: Tanana Valley Television Co. (Group Owner). Fairbanks DMA. BPCDT-19991012ABC.

Fairbanks (Ch. 26)—KTVA-DT. Network Service: NBC. UPN. AK Media Group Inc. Inc., Suite 1000, 1333 New Hampshire Ave. NW, Washington, DC 20036. Phone: 907-273-3192. Technical facilities: Channel No. 26 (542-548 MHz). 34.4-kw max. visual. Antenna: Minus 36-ft. above av. terrain, 125-ft. above ground, 561-ft. above sea level. Latitude 64° 50' 36" Longitude 147° 42' 48". Transmitter: Northward Bldg., 3rd & Lacey Sts. Ownership: The Ackerley Group (Group Owner). Represented (legal): Rubin, Winston, Diercks, Harris & Cooke LLP. Represented (engineering): Hammett & Edison Inc. Fairbanks DMA. BPCDT-980209KE. Grant Date: May 27, 1998.

†Fairbanks (Ch. 24 ETV)—KUAC-DT. U. of Alaska, Box 755620, Fairbanks, AK 99775. Phone: 907-474-7491. Technical facilities: Channel No. 24 (530-536 MHz). 69-kw max. visual. Antenna: 535-ft. above av. terrain, 79-ft. above ground, 1378-ft. above sea level. Latitude 64° 54' 42" Longitude 147° 46' 38". Transmitter: Bender Mountain, off Farmer's Loop & Ski Boot Hill Rds. Ownership: U. of Alaska. Fairbanks DMA. BPEDT-20000428ADB.

Juneau (Ch. 11)—KJUD-DT. Network Service: ABC. Smith Broadcasting of Alaska LP, 720 2nd Ave. S, St. Petersburg, FL 33701. Phone: 727-821-7900. Technical facilities: Channel No. 11 (198-204 MHz). 3.2-kw visual. Antenna: Minus 1053-ft. above av. terrain, 164-ft. above ground. Latitude 58° 18' 05" Longitude 134° 26' 26". Ownership: Smith Broadcasting Group Inc. (Group Owner). Juneau DMA. BPCDT-19991029ABS.

†Juneau (Ch. 6 ETV)—KT00-DT. Capital Community Broadcasting Inc., 360 Egan Dr., Juneau, AK 99801. Phone: 907-586-1670. Technical facilities: Channel No. 6 (82-88 MHz). 0.75-kw visual. Antenna: 1063-ft. above av. terrain, 2005-ft. above ground, 249-ft. above sea level. Latitude 58° 14' 04" Longitude 134° 25' 21". Transmitter: Federal Bldg., 9th & Glacier Aves. Ownership: Capital Community Broadcasting Inc. Juneau DMA. BPEDT-20000427ACM.

Ketchikan (Ch. 13)—KUBD-DT. Network Service: ABC. PolarComm Corp., Box 255, Evergreen, CO 80437. Phone: 303-477-3031. Technical facilities: Channel No. 13 (210-216 MHz). 3.2-kw visual. Antenna: Minus 253-ft. above av. terrain, 56-ft. above ground. Latitude 55° 20' 59" Longitude 131° 40' 12". Ownership: PolarComm Corp. Alaska DMA. BPCDT-19991029AHO. Grant Date: March 16, 2000.

Arizona

Flagstaff (Ch. 27)—KBXP-DT. Network Service: PAX. Paxson Phoenix License Inc., 601 Clearwater Park Rd., West Palm Beach, FL 33401. Phone: 561-659-4122. Technical facilities: Channel No. 27 (548-554 MHz). 1000-kw max. visual. Antenna: 1506-ft. above av. terrain, 190-ft. above ground. Latitude 34° 58' 05" Longitude 111° 30' 29". Ownership: Paxson Communications Corp. (Group Owner). Personnel: Janine M. Topell, General Manager; Chris Furphy, Chief Engineer. Phoenix DMA. BPCDT-19990924AAS.

Flagstaff (Ch. 32)—KCFG-DT. KM Television of Flagstaff LLC, 3654 W. Jarvis Ave., Skokie, IL 60076. Phone: 847-674-0864. Technical facilities: Channel No. 32 (578-584 MHz). 1000-kw max. visual. Antenna: 1125-ft. above av. terrain, 116-ft. above ground. Latitude 34° 58' 06" Longitude 111° 30' 29". Ownership: KM Communications Inc. (Group Owner). Phoenix DMA. BPCDT-19991004ABK. Grant Date: April 28, 2000.

Flagstaff (Ch. 18)—KTFL-DT. WTVA Inc., Box 350, Tupelo, MS 38802. Phone: 601-842-7620. Technical facilities: Channel No. 18 (494-500 MHz). 610-kw max. visual. Antenna: 1489-ft. above av. terrain, 180-ft. above ground. Latitude 34° 58' 06" Longitude 111° 30' 29". Transmitter: Mormon Mountain. Ownership: WTVA Inc. (Group Owner). Phoenix DMA. BPCDT-19990923AAK. Grant Date: November 30, 1999.

Green Valley (Ch. 47)—KXGR-DT. Sungit Corp. Inc., 2309 N. Hampton, Tucson, AZ 85719. Phone: 602-622-0236. Technical facilities: Channel No. 47 (668-674 MHz). 1000-kw max. visual. Antenna: 3593-ft. above av. terrain, 173-ft. above ground. Latitude 32° 24' 54" Longitude 110° 42' 56". Ownership: Sungit Corp. Inc. Tucson DMA. BPCDT-20000501AEM.

Kingman (Ch. 19)—KMOH-DT. Network Service: WBN. Multimedia Inc., 2201 N. Vicky St., Flagstaff, AZ 86004-6106. Phone: 520-526-2232. Technical facilities: Channel No. 19 (500-506 MHz). 1000-kw max. visual. Antenna: 1915-ft. above av. terrain, 50-ft. above ground. Latitude 35° 01' 57" Longitude 114° 21' 56". Ownership: Gannett Broadcasting Group (Group Owner). Phoenix DMA. BPCDT-19991020ABL.

Mesa (Ch. 36)—KPNX-DT. Network Service: NBC. Multimedia Cablevision Inc., 1100 Wilson Blvd., Arlington, VA 22234. Phone: 602-257-1212. Technical facilities: Channel No. 36 (602-608 MHz). 316-kw visual, 30-kw aural. Antenna: 1752-ft. above av. terrain, 272-ft. above ground, 2923-ft. above sea level. Latitude 33° 20' 00" Longitude 112° 03' 48". Transmitter: South Mountain Park, Site 9. Ownership: Gannett Broadcasting Group (Group Owner). Represented (engineering): Cavell, Mertz & Davis Inc. Personnel: Brian Kennedy, General Manager; Randy Decker, Chief Engineer. Phoenix DMA. BPCDT-980729KP. Grant Date: October 7, 1998.

Phoenix (Ch. 29 ETV)—KAET-DT. Arizona Board of Regents for Arizona State U., Box 871405, Tempe, AZ 85287. Phone: 602-965-3506. Technical facilities: Channel No. 29 (560-566 MHz). 707-kw max. visual. Antenna: 1729-ft. above av. terrain, 243-ft. above ground, 2927-ft. above sea level. Latitude 33° 20' 00" Longitude 112° 03' 49". Transmitter: Phoenix South Mountain Park, 7.4-mi. S of Phoenix. Ownership: Board of Regents for Arizona State U. Represented (legal): Covington & Burling. Represented (engineering): Hammett & Edison Inc. Phoenix DMA. BPEDT-981222KE. Grant Date: June 25, 1999.

Phoenix (Ch. 39 ETV)—KDTP-DT. Community Television Educators Inc., 5000 Westgrove Lane, Colleyville, TX 76034. Phone: 817-858-9955. Technical facilities: Channel No. 39 (620-626 MHz). 50-kw max. visual. Antenna: 1611-ft. above av. terrain, 82-ft. above ground, 2739-ft. above sea level. Latitude 33° 20' 01" Longitude 112° 03' 44". Transmitter: South Mountain Antenna Farm. Ownership: Word of God Fellowship Inc. Phoenix DMA. BPEDT-20000501AHL.

Phoenix (Ch. 20)—KPAZ-DT. Network Service: TBN. Trinity Broadcasting of Arizona Inc., 3551 E. McDowell Rd., Phoenix, AZ 85008. Phone: 602-273-1477. Technical facilities: Channel No. 20 (506-512 MHz). 500-kw max. visual. Antenna: 1604-ft. above av. terrain, 148-ft. above ground, 2769-ft. above sea level. Latitude 33° 20' 02.50" Longitude 112° 03' 42.00". Transmitter: Top of existing tower within the South Mountain antenna farm. Ownership: Trinity Broadcasting Network Inc. (Group Owner). Phoenix DMA. BPCDT-990414KH.

Phoenix (Ch. 17)—KPHO-DT. Network Service: CBS. Meredith Corp., Box 20100, Phoenix, AZ 85036. Phone: 602-264-1000. Technical facilities: Channel No. 17 (488-494 MHz). 625-kw max. visual. Antenna: 1663-ft. above av. terrain, 272-ft. above ground, 2871-ft. above sea level. Latitude 33° 20' 02" Longitude 112° 03' 40". Transmitter: South Mountain Park. Ownership: Meredith Corp. (Group Owner). Personnel: Patrick North, General Manager; Ed Sutton, Chief Engineer. Phoenix DMA. BPCDT-980729KR. Grant Date: October 6, 1998.

Phoenix (Ch. 31)—KSAZ-DT. Network Service: FOX. KSAZ License Inc., 511 W. Adams St., Phoenix, AZ 85003. Phone: 602-262-1234. Technical facilities: Channel No. 31 (572-578 MHz). 1000-kw max. visual. Antenna: 1588-ft. above av. terrain, 115-ft. above ground, 2795-ft. above sea level. Latitude 33° 20' 02" Longitude 112° 03' 42". Transmitter: South Mountain Park, 10662 S. Central. Ownership: Fox Television Stations Inc. (Group Owner). Phoenix DMA. BPCDT-980803KW. Grant Date: April 30, 1999.

Phoenix (Ch. 24)—KTVK-DT. Network Service: Independent. Belo TV Inc., 400 S. Record St., Dallas, TX 75202. Studio: 5555 N. 7th Ave., Phoenix, AZ 85013. Phone: 602-207-3333. Technical facilities: Channel No. 24 (530-536 MHz). 1000-kw max. visual. Antenna: 1637-ft. above av. terrain, 184-ft. above ground. Latitude 33° 20' 01" Longitude 112° 03' 45". Ownership: Belo Corp. (Group Owner). Personnel: Jim Cole, Chief Engineer; William Lawrence, Director of Engineering. Phoenix DMA. BPCDT-19991018ABH. Grant Date: April 18, 2000.

Phoenix (Ch. 26)—KUTP-DT. Network Service: UPN. United Television Inc., 4360 S. 33rd St., Phoenix, AZ 85040. Phone: 602-268-4500. Technical facilities: Channel No. 26 (542-548 MHz).

67-kw max. visual. Antenna: 1696-ft. above av. terrain, 289-ft. above ground, 2906-ft. above sea level. Latitude 33° 20' 01" Longitude 112° 03' 32". Transmitter: Approx. 8.3-mi. S of Phoenix. Ownership: United Television Inc. (Group Owner). Represented (legal): Wilbur, Cutler & Pickering. Represented (engineering): Cohen, Dippell & Everist. Personnel: Robert J. Furlong, General Manager; Michael Durand, Sales Manager; Tom Foy, Chief Engineer. Phoenix DMA. BPCDT-990809LC.

Prescott (Ch. 25)—KUSK-DT. Network Service: Independent. KUSK Inc., 3211 Tower Rd., Prescott, AZ 86305. Phone: 520-778-6770. Technical facilities: Channel No. 25 (536-542 MHz). 50-kw max. visual. Antenna: 2789-ft. above av. terrain, 92-ft. above ground. Latitude 34° 41' 15" Longitude 112° 07' 01". Ownership: KUSK Inc. (Group Owner). Phoenix DMA. BPCDT-19991028ACO.

Sierra Vista (Ch. 44)—KWBA-DT. Network Service: WBN. Tucson Communications LLC, 3481 E. Michigan, Tucson, AZ 85714. Phone: 520-889-5800. Fax: 520-889-5855. Technical facilities: Channel No. 44 (650-656 MHz). 1000-kw max. visual. Antenna: 1047-ft. above av. terrain, 125-ft. above ground. Latitude 31° 45' 32" Longitude 110° 48' 03".

Tolleson (Ch. 52)—KPPX-DT. Network Service: PAX. America 51 LP, 11 W. Medlock Dr., Phoenix, AZ 85013. Phone: 602-957-1354. Technical facilities: Channel No. 52 (698-704 MHz). 1000-kw max. visual. Antenna: 1791-ft. above av. terrain, 371-ft. above ground. Latitude 33° 20' 03" Longitude 112° 03' 38". Ownership: America 51 LP (Group Owner). Represented (legal): Skadden, Arps, Slate, Meagher & Fiom LLP. Represented (engineering): Hammett & Edison, Inc. Phoenix DMA. BPCDT-19991018AAU.

Tucson (Ch. 35)—KGUN-DT. Network Service: ABC. Emmis Broadcasting Corp., Suite 700, 40 Monument Circle, Indianapolis, IN 46204. Phone: 520-722-5486. Technical facilities: Channel No. 35 (596-602 MHz). 244-kw max. visual. Antenna: 3605-ft. above av. terrain, 188-ft. above ground. Latitude 32° 24' 53.70" Longitude 110° 42' 58.70". Ownership: Emmis Broadcasting Corp. (Group Owner). Tucson DMA. BPCDT-19991021ACH.

Tucson (Ch. 42)—KHRR-DT. Network Service: Telemundo. Apogee Television of Tucson LLC, Suite 340, 4444 Lakeside Dr., Burbank, CA 91505. Phone: 818-840-1500. Technical facilities: Channel No. 42 (638-644 MHz). 313-kw max. visual. Antenna: 2012-ft. above av. terrain, 178-ft. above ground. Latitude 32° 14' 55" Longitude 111° 06' 57". Ownership: Apogee Television (Group Owner). Tucson DMA. BPCDT-19991028AFS.

Tucson (Ch. 25)—KMSB-DT. Network Service: FOX. KMSB-TV Inc., 1855 N. 6th Ave., Tucson, AZ 85705. Phone: 520-770-1123. Technical facilities: Channel No. 25 (536-542 MHz). 741-kw max. visual. Antenna: 3691-ft. above av. terrain, 177-ft. above ground. Latitude 32° 24' 56.50" Longitude 110° 42' 48.50". Ownership: Belo Corp. (Group Owner). Tucson DMA. BPCDT-19991029AGO.

Tucson (Ch. 32)—KOLD-DT. Network Service: CBS. Raycom America Inc., 7831 N. Business Park Dr., Tucson, AZ 85743. Phone: 520-744-1313. Technical facilities: Channel No. 32 (578-584 MHz). 762-kw max. visual. Antenna: 1975-ft. above av. terrain, 132-ft. above ground. Latitude 32° 14' 56" Longitude 111° 06' 58". Ownership: Raycom Media Inc. (Group Owner). Tucson DMA. BPCDT-19991025AEQ. Grant Date: May 12, 2000.

Tucson (Ch. 19)—KTU-DT. Network Service: UPN. Clear Channel Broadcasting Licenses Inc., Suite 600, 200 Concord Plaza, San Antonio, TX 78216. Phone: 210-822-2828. Technical facilities: Channel No. 19 (500-506 MHz). 1000-kw max. visual. Antenna: 2008-ft. above av. terrain, 161-ft. above ground. Latitude 32° 14' 56" Longitude 111° 06' 58". Ownership: Clear Channel Broadcasting Inc. (Group Owner). Tucson DMA. BPCDT-19991029ACC.

Tucson (Ch. 23)—KVOA-DT. Network Service: NBC. KVOA Communications Inc., Box 5188, Tucson, AZ 85703. Phone: 520-623-1511. Technical facilities: Channel No. 23 (524-530 MHz). 200-kw max. visual. Antenna: 3636-ft. above av. terrain, 170-ft. above ground. Latitude 32° 24' 56" Longitude 110° 42' 49". Ownership: Evening Post Publishing Co. (Group Owner). Tucson DMA. BPCDT-19991028ACN. Grant Date: June 15, 2000.

Yuma (Ch. 16)—KSWT-DT. Network Service: CBS. Pappas Telecasting of Arizona LLC, 5111 McKinley Ave., Fresno, CA 93727. Phone: 520-544-6186. Technical facilities: Channel No. 16 (482-488 MHz). 196-kw max. visual. Antenna: 1457-ft. above av. terrain, 302-ft. above ground. Latitude 33° 03' 17" Longitude 114° 49' 34". Ownership: Pappas Telecasting Companies (Group Owner). Yuma-EI Centro DMA. BPCDT-19991028ABD.

Yuma (Ch. 41)—KYMA-DT. Network Service: NBC. Yuma Broadcasting Co., 1500 Foremaster Lane, Las Vegas, NV 89101. Studio: 1385 S. Pacific Ave., Yuma, AZ 85365. Phone: 702-642-3333. Technical facilities: Channel No. 41 (632-638 MHz). 926-kw max. visual. Antenna: 1535-ft. above av. terrain, 435-ft. above ground. Latitude 33° 03' 10" Longitude 114° 49' 40". Ownership: Sunbelt Communications Co. (Group Owner). Personnel: Paul Heebink, General Manager; Robert Russell, Chief Engineer. Yuma-EI Centro DMA. BPCDT-19991029AAZ.

Arkansas

Arkadelphia (Ch. 35)—KETG-DT. Network Service: CBS. Arkansas ETV Commission, Box 1250, Conway, AR 72033. Phone: 501-682-2386. Technical facilities: Channel No. 35 (596-602 MHz). 937-kw max. visual. Antenna: 1005-ft. above av. terrain, 1047-ft. above ground. Latitude 33° 54' 26" Longitude 93° 06' 46". Little Rock-Pine Bluff DMA. BPEDT-20000428ACT.

Fayetteville (Ch. 45 ETV)—KAFT-DT. Arkansas Educational Television Commission, Box 1250, Conway, AR 72033. Phone: 501-682-2386. Technical facilities: Channel No. 45 (656-662 MHz). 1000-kw max. visual. Antenna: 1602-ft. above av. terrain, 1080-ft. above ground. Latitude 35° 48' 53" Longitude 94° 01' 41". Ownership: Arkansas ETV Commission. Fort Smith DMA. BPEDT-20000428ACH.

Arkansas—Digital Construction Permits & Applications

Fayetteville (Ch. 15)—KHOG-DT. Network Service: ABC. KHBS Hearst-Argyle Television Inc., 2415 N. Albert Pike, Fort Smith, AR 72904. Phone: 501-783-4040. Technical facilities: Channel No. 15 (476-482 MHz). 180-kw max. visual. Antenna: 873-ft. above av. terrain, 522-ft. above ground. Latitude 36° 00' 57" Longitude 94° 04' 59". Ownership: Hearst-Argyle Television Inc. (Group Owner). Fort Smith DMA. BPCDT-19991101AES.

Fort Smith (Ch. 18)—KFSM-DT. Network Service: CBS. The Times Southwest Broadcasting Inc., 318 N. 13th St., Fort Smith, AR 72902. Phone: 501-783-3131. Technical facilities: Channel No. 18 (494-500 MHz). 275-kw max. visual. Antenna: 1280-ft. above av. terrain, 1152-ft. above ground. Latitude 35° 30' 43" Longitude 94° 21' 38". Ownership: The New York Times Co. (Group Owner). Fort Smith DMA. BPCDT-19990920AAJ. Grant Date: November 26, 1999.

Fort Smith (Ch. 21)—KHBS-DT. Network Service: ABC. KHBS Hearst-Argyle Television Inc., 2415 N. Albert Pike, Fort Smith, AR 72904. Phone: 501-783-4040. Technical facilities: Channel No. 21 (512-518 MHz). 345-kw max. visual. Antenna: 1918-ft. above av. terrain, 136-ft. above ground. Latitude 35° 04' 18" Longitude 94° 40' 42". Ownership: Hearst-Argyle Television Inc. (Group Owner). Fort Smith DMA. BPCDT-19991101AEE.

Fort Smith (Ch. 27)—KPMO-DT. Network Service: NBC. J.D.G. Television Inc., Box 4610, 4624 Kelley Hwy., Fort Smith, AR 72904. Phone: 501-785-2400. Technical facilities: Channel No. 27 (548-554 MHz). 100-kw max. visual. Antenna: 1001-ft. above av. terrain, 407-ft. above ground. Latitude 35° 42' 36" Longitude 94° 08' 15". Ownership: Griffin Holdings Inc. (Group Owner). Represented (legal): Holland & Knight. Represented (engineering): John FX Browne. Personnel: David W. Needham, Vice President & General Manager; Kathy Wilkerson, Sales Manager; Charles Hoing, Chief Engineer. Fort Smith DMA. BPCDT-19991118ABF.

Hot Springs (Ch. 14)—KVTH-DT. Network Service: Independent. Agape Church Inc., Box 22007, Little Rock, AR 72221. Phone: 501-223-2525. Technical facilities: Channel No. 14 (470-476 MHz). 50-kw max. visual. Antenna: 847-ft. above av. terrain, 428-ft. above ground. Latitude 34° 22' 20" Longitude 93° 02' 48". Ownership: Agape Church Inc. (Group Owner). Personnel: Jim Grant, General Manager; Terry Thrums, Sales Manager; Ron Brown, Chief Engineer. Little Rock-Pine Bluff DMA. BPCDT-19990924AAP.

†Jonesboro (Ch. 20 ETV)—KTEJ-DT. Arkansas Educational Television Commission, Box 1250, Conway, AR 72033. Phone: 501-682-2386. Technical facilities: Channel No. 20 (506-512 MHz). 50-kw max. visual. Antenna: 987-ft. above av. terrain, 936-ft. above ground. Latitude 35° 54' 14" Longitude 90° 46' 14". Ownership: Arkansas ETV Commission. Jonesboro DMA. BPEDT-20000428ACN.

Jonesboro (Ch. 49)—KVTJ-DT. Network Service: Independent. Agape Church Inc., Box 22007, Little Rock, AR 72221. Phone: 501-223-2525. Technical facilities: Channel No. 49 (680-686 MHz). 57.2-kw max. visual. Antenna: 969-ft. above av. terrain, 971-ft. above ground. Latitude 35° 36' 16" Longitude 90° 31' 18". Ownership: Agape Church Inc. (Group Owner). Personnel: Jim Grant, General Manager; Terry Thrums, Sales Manager; Ron Brown, Chief Engineer. Jonesboro DMA. BPCDT-19990930AAS.

Little Rock (Ch. 32)—KARK-DT. Network Service: NBC. KARK-TV Inc., Box 748, Little Rock, AR 72203. Phone: 501-376-4444. Technical facilities: Channel No. 32 (578-584 MHz). 989-kw max. visual. Antenna: 1555-ft. above av. terrain, 945-ft. above ground, 1975-ft. above sea level. Latitude 34° 47' 57" Longitude 92° 29' 59". Transmitter: Approx. 0.87-mi. at 278°T from the intersection of Two Towers & Gordon Rds., WNW of Little Rock. Ownership: Morris Network Inc. (Group Owner). Little Rock-Pine Bluff DMA. BPCDT-990614KE.

Little Rock (Ch. 22)—KATV-DT. Network Service: ABC. KATV LLC, 401 S. Main St., Little Rock, AR 72201. Phone: 501-324-7777. Technical facilities: Channel No. 22 (518-524 MHz). 750-kw max. visual. Antenna: 1883-ft. above av. terrain, 1887-ft. above ground. Latitude 34° 28' 24" Longitude 92° 12' 10". Ownership: Allbritton Communications Co. (Group Owner). Little Rock-Pine Bluff DMA. BPCDT-19991027ABF.

†Little Rock (Ch. 47 ETV)—KETS-DT. Arkansas Educational Television Commission, Box 1250, Conway, AR 72033. Phone: 501-682-2386. Technical facilities: Channel No. 47 (668-674 MHz). 1000-kw max. visual. Antenna: 1781-ft. above av. terrain, 1729-ft. above ground. Latitude 34° 26' 31" Longitude 92° 13' 03". Ownership: Arkansas ETV Commission.

Little Rock (Ch. 30)—KLRT-DT. Network Service: FOX. Clear Channel Broadcasting Licenses Inc., Suite 600, 200 Concord Plaza, San Antonio, TX 78216. Phone: 210-822-2828. Technical facilities: Channel No. 30 (566-572 MHz). 1000-kw max. visual. Antenna: 2093-ft. above av. terrain, 1138-ft. above ground. Latitude 34° 47' 57" Longitude 92° 29' 29". Ownership: Clear Channel Broadcasting Inc. (Group Owner). Little Rock-Pine Bluff DMA. BPCDT-19991012ABK.

Little Rock (Ch. 12)—KTHV-DT. Network Service: CBS. Arkansas Television Co., 720 Izard St., Little Rock, AR 72201. Phone: 501-376-1111. Technical facilities: Channel No. 12 (204-210 MHz). 21.5-kw visual. Antenna: 1666-ft. above av. terrain, 1222-ft. above ground. Latitude 34° 47' 57" Longitude 92° 30' 00". Ownership: Gannett Broadcasting Group (Group Owner). Little Rock-Pine Bluff DMA. BPCDT-19991020ABU.

Little Rock (Ch. 44)—KYPX-DT. Network Service: PAX. River City Broadcasting Inc., One Shackelford Dr., Little Rock, AR 72211. Phone: 561-659-4122. Technical facilities: Channel No. 44 (650-656 MHz). 1000-kw max. visual. Antenna: 1096-ft. above av. terrain, 459-ft. above ground. Latitude 34° 47' 56" Longitude 92° 29' 44". Ownership: Equity Broadcasting Corp. (Group Owner). Little Rock-Pine Bluff DMA. BPCDT-20000501ADG.

†Mountain View (Ch. 35 ETV)—KEMV-DT. Arkansas Educational Television Commission, Box 1250, Conway, AR 72033. Phone: 501-682-2386. Technical facilities: Channel No. 35 (596-602 MHz). 1000-kw max. visual. Antenna: 1346-ft. above av. terrain, 952-ft. above ground. Latitude 35°

48° 47' Longitude 92° 17' 24". Ownership: Arkansas ETV Commission. Little Rock-Pine Bluff DMA. BPEDT-20000428ACI.

Pine Bluff (Ch. 39)—KASN-DT. Network Service: UPN. Clear Channel Broadcasting Inc., Suite 600, 200 Concord Plaza, San Antonio, TX 78216. Phone: 210-222-0973. Technical facilities: Channel No. 39 (620-626 MHz). 1000-kw max. visual. Antenna: 1946-ft. above av. terrain, 1880-ft. above ground. Latitude 34° 26' 31" Longitude 92° 13' 03". Ownership: Clear Channel Broadcasting Inc. (Group Owner). Little Rock-Pine Bluff DMA. BPCDT-19991101AHG.

Pine Bluff (Ch. 24)—KVTN-DT. Network Service: Independent. Agape Church Inc., Box 22007, Little Rock, AR 72221. Phone: 501-223-2525. Technical facilities: Channel No. 24 (530-536 MHz). 131.3-kw max. visual. Antenna: 596-ft. above av. terrain, 596-ft. above ground. Latitude 34° 31' 55" Longitude 92° 02' 41". Ownership: Agape Church Inc. (Group Owner). Personnel: Jim Grant, General Manager; Terry Thrums, Sales Manager; Ron Brown, Chief Engineer. Little Rock-Pine Bluff DMA. BPCDT-19990924AAQ.

Rogers (Ch. 50)—KFAA-DT. Network Service: NBC. J.D.G. Television Inc., 4624 Kelly Hwy., Fort Smith, AR 72904. Phone: 501-785-2400. Fax: 501-783-2451. Technical facilities: Channel No. 50 (686-692 MHz). 200-kw max. visual. Antenna: 430-ft. above av. terrain, 151-ft. above ground. Latitude 36° 12' 15" Longitude 94° 06' 05". Represented (legal): Holland & Knight. Represented (engineering): John F. X. Browne & Associates PC. Personnel: David W. Needham, General Manager; Kathy Wilkerson, Sales Manager; Charles Hoing, Chief Engineer. Fort Smith DMA. BPCDT-19991028ADB.

Springdale (Ch. 39)—KSBN-DT. Network Service: Independent. Total Life Community Educational Foundation, Box 6968, Springdale, AR 72766. Phone: 501-361-2900. Technical facilities: Channel No. 39 (620-626 MHz). 63.1-kw max. visual. Antenna: 325-ft. above av. terrain, 266-ft. above ground. Latitude 36° 11' 07" Longitude 94° 17' 49". Ownership: Total Life Community Educational Foundation (Group Owner). Fort Smith DMA. BPCDT-19991005ABG.

California

Anaheim (Ch. 32)—KDOC-DT. Network Service: Independent. Golden Orange Broadcasting Co. Inc., 18021 Cowan, Irvine, CA 92614-6023. Phone: 949-442-9800. Fax: 949-261-5956. Technical facilities: Channel No. 32 (578-584 MHz). 200-kw max. visual. Antenna: 3150-ft. above av. terrain, 361-ft. above ground, 6060-ft. above sea level. Latitude 34° 13' 37" Longitude 118° 03' 58". Transmitter: Mount Wilson Antenna Farm. Requests modification of CP for change to 1000-kw max. visual, 3140-ft. above av. terrain, 351-ft. above ground. BPCDT-20000427ABH. Ownership: Golden Orange Broadcasting Co. Inc. Represented (engineering): Denny & Associates PC. Personnel: Charles S. Velona, General Manager; Peter Gibbs, Sales Manager; Dale Foshee, Local Sales Manager; Roger W. Knipp, Chief Engineer; John Aldinson, Program Director; Steven G. Smith, Promotion Director. Los Angeles DMA. BPCDT-981028KE. Grant Date: May 14, 1999.

Arcata (Ch. 22)—KAFF-DT. Network Service: ABC. California Broadcasting Inc., 755 Auditorium Dr., Redding, CA 96001. Phone: 530-243-7777. Technical facilities: Channel No. 22 (518-524 MHz). 15.4-kw max. visual. Antenna: 1634-ft. above av. terrain, 243-ft. above ground. Latitude 40° 43' 36" Longitude 123° 58' 18". Ownership: Lamco Communications Inc. (Group Owner). Eureka DMA. BPCDT-19991028AEY. Grant Date: March 10, 2000.

Avalon (Ch. 54)—KIDN-DT. Pappas Telecasting of Southern California LLC, 500 S. Chinoweth Rd., Visalia, CA 93277. Phone: 559-733-7800. Technical facilities: Channel No. 54 (710-716 MHz). 500-kw max. visual. Antenna: 3153-ft. above av. terrain, 351-ft. above ground. Latitude 34° 13' 37" Longitude 118° 03' 58". Ownership: Pappas Telecasting Companies (Group Owner). Los Angeles DMA. BPCDT-19991101ADY.

Bakersfield (Ch. 10)—KERO-DT. Network Service: ABC. McGraw-Hill Broadcasting Co. Inc., 321 21st St., Bakersfield, CA 93301-4120. Phone: 805-637-2323. Technical facilities: Channel No. 10 (192-198 MHz). 4.6-kw visual. Antenna: 3547-ft. above av. terrain, 36-ft. above ground. Latitude 35° 27' 13.40" Longitude 118° 35' 37.50". Ownership: McGraw-Hill Broadcasting Co. (Group Owner). Bakersfield DMA. BPCDT-19991101AFI.

Bakersfield (Ch. 25)—KGET-DT. Network Service: NBC. AK Media Group, 2831 Eye St., Bakersfield, CA 93301. Phone: 805-283-1700. Technical facilities: Channel No. 25 (536-542 MHz). 285.1-kw max. visual. Antenna: 1379-ft. above av. terrain, 266-ft. above ground. Latitude 35° 26' 17" Longitude 118° 44' 22". Ownership: The Ackerley Group (Group Owner). Bakersfield DMA. BPCDT-19991101AGB.

Bakersfield (Ch. 55)—KUVI-DT. Network Service: Univision. KUVI License Partnership GP, Suite 3050, 1999 Avenue of the Stars, Los Angeles, CA 90067. Phone: 310-556-7600. Technical facilities: Channel No. 55 (716-722 MHz). 250-kw max. visual. Antenna: 1270-ft. above av. terrain, 89-ft. above ground. Latitude 35° 26' 20" Longitude 118° 44' 24". Ownership: Univision Communications Inc. (Group Owner). Bakersfield DMA. BPCDT-19991028AEU.

Barstow (Ch. 44)—KHIZ-DT. Network Service: Independent. Sunbelt Television Inc., 15605 Village Dr., Victorville, CA 92392. Phone: 760-241-5888. Technical facilities: Channel No. 44 (650-656 MHz). 513-kw max. visual. Antenna: 1640-ft. above av. terrain, 169-ft. above ground. Latitude 34° 36' 34" Longitude 117° 17' 11". Ownership: Sunbelt Communications Co. (Group Owner). Los Angeles DMA. BPCDT-19991028ACX.

Calipatria (Ch. 50)—KAJB-DT. Calipatria Broadcasting Co. LLC, Suite 1750, 101 W. Broadway, San Diego, CA 92101. Phone: 619-515-9600. Technical facilities: Channel No. 50 (686-692 MHz). 185-kw max. visual. Antenna: 1562-ft. above av. terrain, 466-ft. above ground. Latitude 33° 03' 02" Longitude 114° 49' 38". Ownership: Kenneth D. Polin. Yuma-EI Centro DMA. BPCDT-19991101AEM.

Chico (Ch. 43)—KHSI-DT. Network Service: CBS. Catamount Broadcasting of Chico-Redding, 3460 Silverbell Rd., Chico, CA 95973-0489. Phone: 530-342-0141. Technical facilities: Channel No. 43 (644-650 MHz). 129-kw max. visual. Antenna: 1271-ft. above av. terrain, 210-ft. above ground. Latitude 39° 57' 29" Longitude 121° 42' 49". Ownership: Catamount Broadcast Group (Group Owner). Chico-Redding DMA. BPCDT-19991014ABP. Grant Date: December 2, 1999.

Chico (Ch. 36)—KNVN-DT. Network Service: NBC. Evans Broadcasting of Chico LLC, 12309 Mosswood Place, Bradenton, FL 34202. Phone: 941-751-9989. Technical facilities: Channel No. 36 (602-608 MHz). 306-kw max. visual. Antenna: 1762-ft. above av. terrain, 951-ft. above ground. Latitude 40° 15' 31" Longitude 122° 05' 24". Ownership: Evans Broadcasting of Chico LLC. Chico-Redding DMA. BPCDT-19991101AHM.

Clovis-Fresno (Ch. 44)—KGMC-DT. Network Service: Independent. Gary M. Cocola, 706 W. Hemdon Ave., Fresno, CA 93650. Phone: 559-432-4300. Fax: 559-435-3201. Technical facilities: Channel No. 44 (650-656 MHz). 46-kw max. visual. Antenna: 2106-ft. above av. terrain, 74-ft. above ground, 3434-ft. above sea level. Latitude 36° 44' 46" Longitude 119° 16' 57". Transmitter: Bear Mountain, approx. 1.24-mi. NW of Squaw Valley. Requests modification of CP for change to 288-kw max. visual. BPCDT-20000501AFD. Ownership: Gary M. Cocola Family Trust. Represented (legal): Dow, Lohnes & Albertson PLLC. Represented (engineering): du Treil, Lundin & Rackley Inc. Personnel: Todd Lopes, General Manager; Kevin Mosesian, General Sales Manager; George Cooper, Local Sales Manager; Kevin Mosesian, National Sales Manager; Steve Le Bel, Chief Engineer; Jim Zahn, Program Director; Marlene Mosesian, Business Manager; Naomi Coyle, Marketing Director. Fresno-Visalia DMA. BPCDT-980709KE. Grant Date: December 18, 1998.

Concord (Ch. 63)—KTNC-DT. Network Service: Independent. Pappas Concord Partners, 500 S. Chinoweth Rd., Visalia, CA 93277. Phone: 559-733-7800. Technical facilities: Channel No. 63 (764-770 MHz). 1000-kw max. visual. Antenna: 3163-ft. above av. terrain, 456-ft. above ground. Latitude 37° 53' 34" Longitude 121° 53' 53". Ownership: Pappas Telecasting Companies (Group Owner). San Francisco-Oakland-San Jose DMA. BPCDT-19991019ABG.

Corona (Ch. 39)—KVEA-DT. Network Service: Telemundo. Estrella License Corp., 2290 W. 8th Ave., Hialeah, FL 33010. Phone: 305-884-8200. Technical facilities: Channel No. 39 (620-626 MHz). 132-kw max. visual. Antenna: 2907-ft. above av. terrain, 194-ft. above ground. Latitude 34° 13' 27" Longitude 118° 03' 45". Ownership: Telemundo Holdings Inc. (Group Owner). Los Angeles DMA. BPCDT-19990910AAL.

†Cotati (Ch. 23 ETV)—KRCB-DT. Rural California Broadcasting Corp., 5850 LaBath Ave., Rohnert Park, CA 94928. Phone: 707-585-8522. Technical facilities: Channel No. 23 (524-530 MHz). 306-kw max. visual. Antenna: 2036-ft. above av. terrain, 160-ft. above ground. Latitude 38° 20' 52" Longitude 122° 34' 35". Ownership: Rural California Broadcasting Corp. San Francisco-Oakland-San Jose DMA. BPEDT-20000501AGU.

El Centro (Ch. 48)—KECY-DT. Network Service: FOX. Pacific Media Corp., 646 Main St., El Centro, CA 92243. Phone: 760-353-9990. Technical facilities: Channel No. 48 (674-680 MHz). 60-kw max. visual. Antenna: 1476-ft. above av. terrain, 243-ft. above ground. Latitude 33° 03' 19" Longitude 114° 49' 39". Ownership: Robinson O. Everett (Group Owner). Yuma-El Centro DMA. BPCDT-19991101AHL.

El Centro (Ch. 22)—KVYE-DT. Network Service: Univision. Entravision Holdings LLC, 801 N. Jackson, McAllen, TX 78504. Phone: 310-820-5355. Technical facilities: Channel No. 22 (518-524 MHz). 611.2-kw max. visual. Antenna: 1271-ft. above av. terrain, 145-ft. above ground. Latitude 33° 03' 06" Longitude 114° 49' 41". Ownership: Entravision Communications Corp. (Group Owner). Yuma-El Centro DMA. BPCDT-19991029ACL.

Eureka (Ch. 28)—KBVU-DT. Network Service: CBS. Sainte Sepulveda Inc., Box 4159, Modesto CA 95352. Phone: 209-523-0777. Technical facilities: Channel No. 28 (554-560 MHz). 119-kw max. visual. Antenna: 1249-ft. above av. terrain, 2798-ft. above ground. Latitude 40° 43' 36" Longitude 123° 58' 26". Ownership: Sainte Partners II LP (Group Owner). Eureka DMA. BPCDT-19991020ACF.

†Eureka (Ch. 11 ETV)—KEET-DT. Redwood Empire Public TV Inc., Box 13, Eureka, CA 95502. Phone: 707-445-0813. Technical facilities: Channel No. 11 (198-204 MHz). 40-kw visual. Antenna: 1803-ft. above av. terrain, 419-ft. above ground. Latitude 40° 43' 38.90" Longitude 123° 58' 17.00". Ownership: Redwood Empire Public TV Inc. Eureka DMA. BPEDT-20000424AAB.

Eureka (Ch. 16)—KIEM-DT. Network Service: NBC. Pollack/Belz Broadcasting Co. LLC, 5650 S. Broadway, Eureka, CA 95503. Studio: 5650 W. Broadway, Eureka, CA 95503. Phone: 707-443-3123. Fax: 707-442-6084. Technical facilities: Channel No. 16 (482-488 MHz). 24.77-kw max. visual. Antenna: 1680-ft. above av. terrain, 253-ft. above ground. Latitude 40° 43' 52" Longitude 123° 57' 06". Ownership: Pollack/Belz Broadcasting Co. LLC (Group Owner). Personnel: Robert Browning, General Manager; Hank Ingham, Sales Manager; Bob Mottaz, Chief Engineer. Eureka DMA. BPCDT-19991027AB1.

Eureka (Ch. 17)—KVIQ-DT. Network Service: CBS. AK Media Group Inc., Suite 4000, 1301 5th Ave., Seattle, WA 98101. Phone: 206-624-2888. Technical facilities: Channel No. 17 (488-494 MHz). 1000-kw max. visual. Antenna: 1709-ft. above av. terrain, 347-ft. above ground. Latitude 40° 43' 36" Longitude 123° 58' 18". Ownership: The Ackerley Group. Eureka DMA. BPCDT-19991101AGH.

Fort Bragg (Ch. 15)—KFWU-DT. Network Service: Independent. Pappas Concord Partners, 500 S. Chinoweth Rd., Visalia, CA 93277. Phone: 509-733-7800. Technical facilities: Channel No. 15 (746-482 MHz). 1000-kw max. visual. Antenna: 2405-ft. above av. terrain, 108-ft. above ground. Latitude 39° 41' 38" Longitude 123° 34' 43". Ownership: Pappas Telecasting Companies (Group Owner). San Francisco-Oakland-San Jose DMA. BPCDT-19991019ABW.

Fresno (Ch. 7)—KAIL-DT. Network Service: UPN. Trans American Broadcasting Corp., 6803 West Blvd., Inglewood, CA 90302. Phone: 310-672-3700. Technical facilities: Channel No. 7 (174-180 MHz). 38-kw visual. Antenna: 1837-ft. above av. terrain, 39-ft. above ground. Latitude 37° 04' 23" Longitude 119° 25' 52". Ownership: Trans America Broadcasting Corp. Personnel: Charles Williams, General Manager; Ken Gooch, Chief Engineer. Fresno-Visalia DMA. BPCDT-19991101AEF.

Fresno (Ch. 9)—KFNS-DT. Network Service: ABC. ABC Inc., 77 W. 66th St., New York, NY 10023. Phone: 212-456-7777. Technical facilities: Channel No. 9 (186-192 MHz). 8.7-kw visual. Antenna: 2014-ft. above av. terrain, 180-ft. above ground. Latitude 37° 04' 37" Longitude 119° 26' 01". Ownership: Disney Enterprises Inc. (Group Owner). Fresno-Visalia DMA. BPCDT-19991101ABT.

†Fresno (Ch. 40 ETV)—KVPT-DT. Valley Public Television Inc., 1544 Van Ness Ave., Fresno, CA 93721. Phone: 559-266-1800. Technical facilities: Channel No. 40 (626-632 MHz). 250-kw max. visual. Antenna: 2290-ft. above av. terrain, 220-ft. above ground. Latitude 36° 44' 45.00" Longitude 119° 16' 51.60". Ownership: Valley Public Television Inc. Fresno-Visalia DMA. BPEDT-20000425AAG.

Hanford (Ch. 20)—KFTV-DT. Network Service: Univision. KFTV License Partnership GP, Suite 3050, 1999 Avenue of the Stars, Los Angeles, CA 90067. Phone: 310-556-7600. Technical facilities: Channel No. 20 (506-512 MHz). 350-kw max. visual. Antenna: 1903-ft. above av. terrain, 135-ft. above ground. Latitude 37° 04' 22" Longitude 119° 25' 50". Ownership: Univision Communications Inc. (Group Owner). Fresno-Visalia DMA. BPCDT-19991022ABV.

†Huntington Beach (Ch. 48 ETV)—KOCE-DT. Coast Communications College District, 15751 Gothard St., Huntington Beach, CA 92647. Phone: 714-895-5623. Technical facilities: Channel No. 48 (674-680 MHz). 200-kw max. visual. Antenna: 3133-ft. above av. terrain, 358-ft. above ground, 6056-ft. above sea level. Latitude 34° 13' 37" Longitude 118° 03' 58". Ownership: Coast Community College District. Los Angeles DMA. BPEDT-19991101AKY.

Long Beach (Ch. 61)—KSCI-DT. Network Service: Independent. KSLs Inc., Suite 850, 1990 S. Bundy Dr., Los Angeles, CA 90025. Phone: 310-478-1818. Fax: 310-479-8118. Technical facilities: Channel No. 61 (752-758 MHz). 148.8-kw max. visual. Antenna: 3110-ft. above av. terrain, 335-ft. above ground, 6033-ft. above sea level. Latitude 34° 13' 37" Longitude 118° 03' 58". Transmitter: Mount Wilson. Ownership: International Media Group (Group Owner). Represented (legal): Wilkinson Barker Knauer LLP. Represented (engineering): Hammett & Edison Inc. Personnel: Jon Yasuda, General Manager; Bill Weity, Chief Engineer; Fernando Acosta, Sales Manager. Los Angeles DMA. BPCDT-981123KJ. Grant Date: May 19, 1999.

Los Angeles (Ch. 53)—KABC-DT. Network Service: ABC. ABC Holding Co. Inc., 4151 Prospect Ave., Los Angeles, CA 90027. Phone: 323-644-7777. Fax: 310-557-5839. Technical facilities: Channel No. 53 (704-710 MHz). 182.5-kw max. visual. Antenna: 3031-ft. above av. terrain, 267-ft. above ground, 5974-ft. above sea level. Latitude 34° 13' 37" Longitude 118° 03' 58". Transmitter: Bldg. 15, Video Rd., Mount Wilson. Ownership: Disney Enterprises Inc. (Group Owner). Personnel: Arnold J. Kleiner, General Manager. Los Angeles DMA. BPCDT-980430KE. Grant Date: July 30, 1998.

Los Angeles (Ch. 43)—KCAL-DT. Network Service: Independent. Fidelity Television Inc., 5515 Melrose Ave., Los Angeles, CA 90038-3149. Phone: 323-467-5459. Technical facilities: Channel No. 43 (644-650 MHz). 300-kw max. visual. Antenna: 3107-ft. above av. terrain, 338-ft. above ground, 6050-ft. above sea level. Latitude 34° 13' 38" Longitude 118° 04' 00". Transmitter: 1600 Weathervane Dr., Mount Wilson. Ownership: Young Broadcasting Inc. (Group Owner). Represented (engineering): Cohen, Dippell & Everist PC. Los Angeles DMA. BPCDT-981201KE. Grant Date January 22, 1999.

Los Angeles (Ch. 60)—KCBS-DT. Network Service: CBS. CBS Broadcasting Inc., Suite 1200, 600 New Hampshire Ave. NW, Washington, DC 20037. Phone: 323-460-3000. Technical facilities: Channel No. 60 (746-752 MHz). 469-kw max. visual. Antenna: 3566-ft. above av. terrain, 902-ft. above ground, 6558-ft. above sea level. Latitude 34° 13' 55" Longitude 118° 04' 18". Transmitter: 123 CBS Lane, Mount Wilson. Ownership: Viacom International Inc. (Group Owner). Personnel: John Severino, General Manager; Marcia Carter Darden, Controller.

†Los Angeles (Ch. 59 ETV)—KCET-DT. Community TV of Southern California, 4401 Sunset Blvd., Los Angeles, CA 90027. Phone: 323-666-6500. Fax: 323-665-6067. Web site: <http://www.kcet.org>. Technical facilities: Channel No. 59 (740-746 MHz). 190-kw max. visual. Antenna: 2995-ft. above av. terrain, 285-ft. above ground, 5945-ft. above sea level. Latitude 34° 13' 26" Longitude 118° 03' 44". Transmitter: 47 Audio Rd., Mount Wilson antenna farm, 15.5-mi. NE of Los Angeles. Requests modification of CP for change to 340-kw max. visual. BPCDT-20000428ADF. Ownership: Community TV of Southern California. Represented (engineering): Hammett & Edison Inc. Los Angeles DMA. BPEDT-980529KF. Grant Date: September 15, 1998.

Los Angeles (Ch. 66)—KCOP-DT. Network Service: UPN. KCOP Television Inc., 915 N. La Brea Ave., Los Angeles, CA 90038. Phone: 323-850-2251. Technical facilities: Channel No. 66 (782-788 MHz). 371-kw max. visual. Antenna: 2913-ft. above av. terrain, 180-ft. above ground, 5860-ft. above sea level. Latitude 34° 13' 42" Longitude 118° 04' 01". Transmitter: Mount Wilson; 27-mi. from Los Angeles International Airport on a bearing of 225° to Los Angeles International Airport. Ownership: Chris-Craft Industries Inc. (Group Owner). Represented (engineering): Cohen, Dippell & Everist PC. Personnel: Rick Feldman, General Manager; Bishop Ellison, Chief Engineer. Los Angeles DMA. BPCDT-980804KE. Grant Date: November 24, 1998.

Los Angeles (Ch. 35)—KMEX-DT. Network Service: Univision. KMEC License Partnership GP, Suite 3050, 1999 Avenue of the Stars, Los Angeles, CA 90067. Phone: 310-556-7600. Technical facilities: Channel No. 35 (596-602 MHz). 400-kw max. visual. Antenna: 3189-ft. above av. terrain, 381-ft. above ground. Latitude 34° 13' 36" Longitude 118° 03' 59". Los Angeles DMA. BPCDT-19991028AES.

California—Digital Construction Permits & Applications

Los Angeles (Ch. 65)—KTTV-DT. Network Service: FOX. Fox Television Stations Inc., c/o Molly Pauker, 5151 Wisconsin Ave. NW, Washington, DC 20016. Phone: 202-895-3088. Technical facilities: Channel No. 65 (776-782 MHz). 680-kw max. visual. Antenna: 2959-ft. above av. terrain, 187-ft. above ground, 5856-ft. above sea level. Latitude 34° 13' 29" Longitude 118° 03' 48". Transmitter: Mount Wilson. Requests modification of CP for change to 1000-kw max. visual. BPCDDT-990527KH. Ownership: Fox Television Stations Inc. (Group Owner). Personnel: David Boylan, General Manager; Chuck Ammann, Director of Engineering. Los Angeles DMA. BPCDDT-980501KH. Grant Date: November 18, 1998.

Los Angeles (Ch. 42)—KWHY-DT. Network Service: Independent. Harriscope of Los Angeles Inc., Suite 950, 10960 Wilshire Blvd., Los Angeles, CA 90024. Phone: 310-477-7724. Technical facilities: Channel No. 42 (638-644 MHz). 165-kw max. visual. Antenna: 2864-ft. above av. terrain, 128-ft. above ground, 5817-ft. above sea level. Latitude 34° 13' 36" Longitude 118° 03' 59". Transmitter: Mount Wilson, 15.5-mi. NE of Los Angeles. Requests modification of CP for change to 86-kw max. visual, 5689-ft. above sea level. BPCDDT-19990924AAV. Ownership: Harriscope Corp. Represented (legal): Cohn & Marks. Represented (engineering): Hammett & Edison Inc. Personnel: Martin J. Dugan, General Manager; Derek Beesmyer, General Sales Manager; David J. Zulli, Chief Engineer; Tony Catenacci, News Director; Francine Kolcz, Promotion Director. Los Angeles DMA. BPCDDT-980203KG. Grant Date: September 25, 1998.

Merced (Ch. 38)—KNSO-DT. Network Service: WBN. Sainte 51 LP, Box 4159, Modesto CA 95352. Phone: 209-523-0777. Technical facilities: Channel No. 38 (614-620 MHz). 280-kw max. visual. Antenna: 2139-ft. above av. terrain, 299-ft. above ground. Latitude 37° 31' 59" Longitude 120° 01' 36". Ownership: Sainte Partners II LP (Group Owner). Fresno-Visalia DMA. BPCDDT-20000501ABN.

Modesto (Ch. 18)—KUVS-DT. Network Service: Univision. KUVS License Partnership GP, Suite 3050, 1999 Avenue of the Stars, Los Angeles, CA 90067. Phone: 310-556-7600. Technical facilities: Channel No. 18 (494-500 MHz). 250-kw max. visual. Antenna: 1821-ft. above av. terrain, 239-ft. above ground. Latitude 38° 07' 07" Longitude 120° 43' 27". Ownership: Univision Communications Inc. (Group Owner). Sacramento-Stockton-Modesto DMA. BPCDDT-19991028AEV.

Monterey (Ch. 31)—KSMS-DT. Network Service: Univision. Entravision Holdings LLC, Suite 590, 11900 Olympic Blvd., Los Angeles, CA 90064. Phone: 310-820-5355. Technical facilities: Channel No. 31 (572-578 MHz). 50-kw max. visual. Antenna: 2299-ft. above av. terrain, 171-ft. above ground. Latitude 36° 45' 23" Longitude 121° 30' 05". Ownership: Entravision Communications Corp. (Group Owner). Monterey-Salinas DMA. BPCDDT-19991191AFU.

Ontario (Ch. 47)—KHSC-DT. Network Service: HSN. USA Station Group Partnership of Southern California, 15th Floor, 1230 Avenue of the Americas, New York, NY 10022. Phone: 212-413-6720. Technical facilities: Channel No. 47 (668-674 MHz). 24-kw max. visual. Antenna: 3016-ft. above av. terrain, 267-ft. above ground. Latitude 34° 13' 37" Longitude 118° 03' 57". Ownership: USA Broadcasting (Group Owner). Los Angeles DMA. BPCDDT-991029AFX. Grant Date: March 30, 2000.

Oxnard (Ch. 24)—KADY-DT. Network Service: UPN. Biltmore Broadcasting LLC, PH2102, 8473 Bay Colony Dr., Naples, FL 34108. Phone: 941-594-1879. Technical facilities: Channel No. 24 (530-536 MHz). 75-kw max. visual. Antenna: 2630-ft. above av. terrain, 320-ft. above ground. Latitude 34° 19' 49" Longitude 119° 01' 24". Transmitter: Santa Paula. Ownership: Biltmore Broadcasting LLC. Los Angeles DMA. BPCDDT-19991028AEN.

Palm Springs (Ch. 52)—KESQ-DT. Network Service: ABC. Gulf-California Broadcasting Co., 42-650 Melanie Place, Palm Desert, CA 92211. Phone: 760-773-0342. Technical facilities: Channel No. 52 (698-704 MHz). 35-kw max. visual. Antenna: 3527-ft. above av. terrain, 591-ft. above ground. Latitude 33° 38' 55" Longitude 116° 33' 34". Ownership: News Press & Gazette Co. (Group Owner). Palm Springs DMA. BPCDDT-19991029AGV.

Palm Springs (Ch. 24)—KMIR-DT. Network Service: NBC. Journal Broadcasting Corp., 3355 S. Valley View Blvd., Las Vegas, NV 89102. Phone: 414-332-9611. Technical facilities: Channel No. 24 (530-536 MHz). 1000-kw max. visual. Antenna: 894-ft. above av. terrain, 944-ft. above ground. Latitude 33° 05' 29" Longitude 116° 54' 07". Ownership: Journal Broadcast Group Inc. (Group Owner). Palm Springs DMA. BPCDDT-19991029AFZ.

Paradise (Ch. 20)—KCVU-DT. Network Service: FOX. Sainte Partners II LP, Box 4159, Modesto CA 95352. Phone: 209-523-0777. Technical facilities: Channel No. 20 (506-512 MHz). 661-kw max. visual. Antenna: 1470-ft. above av. terrain, 387-ft. above ground. Latitude 39° 57' 50" Longitude 121° 42' 38". Ownership: Sainte Partners II LP (Group Owner). Chico-Redding DMA. BPCDDT-19990908AAW.

Porterville (Ch. 48)—KPXF-DT. Network Service: PAX. Paxson Communications License Co. LLC, 601 Clearwater Park Rd., West Palm Beach, FL 33401. Phone: 561-659-4122. Technical facilities: Channel No. 48 (674-680 MHz). 190-kw max. visual. Antenna: 2697-ft. above av. terrain, 131-ft. above ground, 5846-ft. above sea level. Latitude 36° 17' 14" Longitude 118° 50' 17". Transmitter: Approx. 1.3-mi. W of Intersection County Rte. 276 & Forest Rte. 19536, near Milo. Ownership: Paxson Communications Corp. (Group Owner). Personnel: Carol A. Denham, General Manager; Brett Covish, Chief Engineer. Fresno-Visalia DMA. BPCDDT-990407KG.

Rancho Palos Verdes (Ch. 51)—KRPA-DT. Rancho Palos Verdes Broadcasters Inc., 15945 Miami Way, Pacific Palisades, CA 90272. Phone: 310-454-8673. Technical facilities: Channel No. 51 (692-698 MHz). 200-kw max. visual. Antenna: 3100-ft. above av. terrain, 325-ft. above ground. Latitude 34° 13' 37" Longitude 118° 03' 58". Ownership: Rancho Palos Verde Broadcasters Inc. Los Angeles DMA. BPCDDT-19991101AIZ.

Riverside-Los Angeles (Ch. 68)—KRCA-DT. Network Service: Independent. KRCA License Corp., 1813 Victory Place, Burbank, CA 91504. Phone: 818-563-5722. Technical facilities: Channel No. 68 (794-800 MHz). 200-kw max. visual. Antenna: 3025-ft. above av. terrain, 200-ft. above

ground, 5640-ft. above sea level. Latitude 34° 12' 48" Longitude 118° 03' 41". Transmitter: Mount Harvard Communications site, 0.68-mi. S of Mount Wilson, SE Quarter of Section 32, T.2.N, R. 11W. Requests modification of CP for change to 1000-kw max. visual, 2976-ft. above av. terrain, 177-ft. above ground, latitude 34° 12' 50", longitude 118° 03' 40". BPCDDT-20000501AFR. Ownership: Liberman Broadcasting Inc. Los Angeles DMA. BPCDDT-980702KF. Grant Date: October 19, 1999.

Sacramento (Ch. 35)—KCRA-DT. Network Service: NBC. KCRA Hearst-Argyle Television Inc., 888 7th Ave., New York, NY 10106. Phone: 916-325-3322. Web site: <http://www.thekracchannel.com>. Technical facilities: Channel No. 35 (596-602 MHz). 1000-kw max. visual. Antenna: 1516-ft. above av. terrain, 1519-ft. above ground, 1519-ft. above sea level. Latitude 38° 14' 50" Longitude 121° 30' 03". Transmitter: 14003 River Rd., Walnut Grove. Ownership: Hearst-Argyle Television Inc. (Group Owner). Represented (legal): Koteen & Naitalin LLP. Represented (engineering): Cohen, Dippell & Everist PC. Personnel: Jerry Brehm, General Sales Manager; Larry Eastteam, Chief Engineer; Ed Chapuis, News Director; Shirley Sullivan, Program Director; Gene Robinson, Promotion Director; Tracy Clark, Business Manager; Michael Liang, Marketing Director. Sacramento-Stockton-Modesto DMA. BPCDDT-980731KL. Grant Date: August 20, 1998.

Sacramento (Ch. 21)—KMAX-DT. Network Service: UPN. WVV Inc., c/o Ray White, 5202 River Rd., Bethesda, MD 20816. Phone: 916-925-3100. Technical facilities: Channel No. 21 (512-518 MHz). 565-kw max. visual. Antenna: 1722-ft. above av. terrain, 1727-ft. above ground. Latitude 38° 15' 54" Longitude 121° 29' 24". Ownership: Viacom International Inc. (Group Owner). Sacramento-Stockton-Modesto DMA. BPCDDT-19991029AGC.

Sacramento (Ch. 48)—KSPX-DT. Network Service: PAX. Paxson Sacramento License Inc., 601 Clearwater Park Rd., West Palm Beach, FL 33401. Phone: 916-443-2929. Technical facilities: Channel No. 48 (674-680 MHz). 1000-kw max. visual. Antenna: 2018-ft. above av. terrain, 2024-ft. above ground. Latitude 38° 16' 48" Longitude 121° 30' 21". Ownership: Paxson Communications Corp. (Group Owner). Sacramento-Stockton-Modesto DMA. BPCDDT-19991101AKP.

Sacramento (Ch. 55)—KTXL-DT. Network Service: FOX. Channel 40 Inc., c/o Sidley & Austin, 1722 Eye St. NW, Washington, DC 20006. Phone: 202-736-8119. Technical facilities: Channel No. 55 (716-722 MHz). 1000-kw max. visual. Antenna: 1906-ft. above av. terrain, 1909-ft. above ground, 1913-ft. above sea level. Latitude 38° 16' 18" Longitude 121° 30' 18". Transmitter: 1400 Twin Cities Rd., Walnut Grove. Ownership: Tribune Broadcasting Co. (Group Owner). Represented (engineering): du Trell, Lundin & Rackley Inc. Sacramento-Stockton-Modesto DMA. BPCDDT-990609KE. Grant Date: April 24, 2000.

†Sacramento (Ch. 53 ETV)—KVIE-DT. KVIE Inc., Box 6, Sacramento CA 95812. Phone: 916-929-5843. Technical facilities: Channel No. 53 (704-710 MHz). 1000-kw max. visual. Antenna: 1857-ft. above av. terrain, 1860-ft. above ground, 1863-ft. above sea level. Latitude 38° 16' 18" Longitude 121° 30' 18". Transmitter: 1400 Twin Cities Rd., Walnut Grove. Ownership: KVIE Inc. Represented (legal): Dow, Lohnes & Albertson PLLC. Sacramento-Stockton-Modesto DMA. BPCDDT-981210LB. Grant Date: January 26, 1999.

Sacramento (Ch. 61)—KXTV-DT. Network Service: ABC. KXTV Inc., 400 Broadway, Sacramento CA 95818. Phone: 916-441-2345. Fax: 916-441-3045. E-mail: lodv@lodv.com. Web site: <http://www.kodv10.com>. Technical facilities: Channel No. 61 (752-758 MHz). 1000-kw max. visual. Antenna: 1946-ft. above av. terrain, 1949-ft. above ground, 1949-ft. above sea level. Latitude 38° 14' 24" Longitude 121° 30' 03". Transmitter: 0.4-mi. E of Walnut Grove. Ownership: Gannett Broadcast Group (Group Owner). Personnel: Sam Rosenwasser, General Manager; Russell Postell, Sales Manager; Rod Robinson, Chief Engineer. Sacramento-Stockton-Modesto DMA. BPCDDT-980724KJ. Grant Date: January 11, 2000.

Salinas (Ch. 13)—KCBA-DT. Network Service: FOX. Seal Rock Broadcasters LLC, Suite 100, 190 Queen Anne Ave. N, Seattle, WA 98109. Phone: 831-422-3500. Technical facilities: Channel No. 13 (210-216 MHz). 20-kw visual. Antenna: 2359-ft. above av. terrain, 236-ft. above ground. Latitude 36° 45' 22" Longitude 121° 30' 05". Ownership: Seal Rock Broadcasters LLC (Group Owner). Monterey-Salinas DMA. BPCDDT-19991101AFY.

San Bernardino (Ch. 38)—KPXN-DT. Network Service: PAX. Paxson Los Angeles License Inc., 601 Clearwater Park Rd., West Palm Beach, FL 33401-6233. Phone: 561-682-4206. Technical facilities: Channel No. 38 (614-620 MHz). 162-kw max. visual. Antenna: 2963-ft. above av. terrain, 151-ft. above ground. Latitude 34° 12' 48" Longitude 118° 03' 41". Ownership: Paxson Communications Corp. (Group Owner). Personnel: Lee Warpach, General Manager; Frank Martin, Chief Engineer. Los Angeles DMA. BPCDDT-19991005ABH.

†San Bernardino (Ch. 26 ETV)—KVCR-DT. San Bernardino Community College District, 701 S. Mt. Vernon Ave., San Bernardino, CA 92410. Phone: 909-888-6511. Technical facilities: Channel No. 26 (542-548 MHz). 50-kw max. visual. Antenna: 1631-ft. above av. terrain, 135-ft. above ground, 3087-ft. above sea level. Latitude 33° 57' 57" Longitude 117° 17' 05". Transmitter: 10550 Box Springs Mount Rd., Riverside. Ownership: San Bernardino Community College District. Los Angeles DMA. BPCDDT-20000424ABD.

San Diego (Ch. 55)—KFMB-DT. Network Service: CBS. Midwest Television Inc., 7677 Engineer Rd., San Diego, CA 92111. Phone: 858-292-7600. Technical facilities: Channel No. 55 (716-722 MHz). 703-kw max. visual. Antenna: 682-ft. above av. terrain, 187-ft. above ground, 951-ft. above sea level. Latitude 32° 50' 17" Longitude 117° 14' 57". Transmitter: Mount Soledad. Ownership: Midwest Television Inc. (Group Owner). Represented (engineering): Hammett & Edison Inc. San Diego DMA. BPCDDT-980522KE. Grant Date: September 9, 1998.

San Diego (Ch. 25)—KGTV-DT. Network Service: ABC. McGraw-Hill Broadcasting Co. Inc., Box 85347, San Diego, CA 92186. Phone: 619-237-6247. Technical facilities: Channel No. 25 (536-542 MHz). 1000-kw max. visual. Antenna: 673-ft. above av. terrain, 151-ft. above ground. Latitude 32° 50' 20" Longitude 117° 14' 56". Transmitter: 7022 La Jolla Scenic Dr. Ownership: McGraw-Hill

Broadcasting Co. (Group Owner). Personnel: Darrell Brown, General Manager; Margie Baldwin, Chief Engineer. San Diego DMA. BPCDT-20000418AAU.

San Diego (Ch. 40)—KNSD-DT. Network Service: NBC. Station Venture Operations LLP, 11th Floor, 1299 Pennsylvania Ave. NW, Washington, DC 20004. Phone: 202-637-4535. Technical facilities: Channel No. 40 (626-632 MHz). 18.2-kw max. visual. Antenna: 1857-ft. above av. terrain, 121-ft. above ground, 2641-ft. above sea level. Latitude 32° 41' 48" Longitude 116° 56' 06". Transmitter: On San Miguel Mountain, 13-mi. E of San Diego. Ownership: Station Venture Operations LP. Represented (engineering): Denny & Associates PC. San Diego DMA. BPCDT-980803KZ. Grant Date: November 2, 1998.

†**San Diego (Ch. 30 ETV)**—KPBS-DT. The Board of Trustees, The California State U., for San Diego State U., 5200 Campanile Dr., San Diego, CA 92182. Phone: 619-594-1515. Technical facilities: Channel No. 30 (566-572 MHz). 200-kw max. visual. Antenna: 1988-ft. above av. terrain, 177-ft. above ground, 2736-ft. above sea level. Latitude 32° 41' 46" Longitude 116° 56' 08". Transmitter: San Miguel Mountain, 10-mi. ESE of San Diego. Ownership: California State U. for San Diego State U. Represented (engineering): Cavell, Mertz & Davis Inc. San Diego DMA. BPEDT-981125KF. Grant Date: April 2, 1999.

San Diego (Ch. 19)—KSWB-DT. Network Service: WBN. KSWB Inc., 7191 Engineer Rd., San Diego, CA 92111. Studio: 7191 Engineer Rd., San Diego, CA 92111. Phone: 619-492-9269. Technical facilities: Channel No. 19 (500-506 MHz). 200-kw max. visual. Antenna: 1867-ft. above av. terrain, 84-ft. above ground, 2563-ft. above sea level. Latitude 32° 41' 47" Longitude 116° 56' 07". Ownership: Tribune Broadcasting Co. (Group Owner). Personnel: Lise Markham, General Manager; Kelly McMackin, Sales Manager; John Weigand, Chief Engineer. San Diego DMA. BPCDT-19990901AAD.

San Diego (Ch. 18)—KUSI-DT. Network Service: UPN. Channel 51 of San Diego Inc., 4575 Viewridge Ave., San Diego, CA 92123. Phone: 619-571-5151. Technical facilities: Channel No. 18 (494-500 MHz). 145-kw max. visual. Antenna: 1903-ft. above av. terrain, 184-ft. above ground, 2700-ft. above sea level. Latitude 32° 41' 50" Longitude 116° 56' 04". Transmitter: San Miguel Mountain. Ownership: McKinnon Broadcasting Co. Represented (engineering): Bernard R. Segal PE. San Diego DMA. BPCDT-981224KE. Grant Date: July 29, 1999.

San Francisco (Ch. 19)—KBWB-DT. Network Service: WBN. KOFY-TV License Inc., 2500 Marin St., San Francisco, CA 94124. Phone: 415-821-2021. Technical facilities: Channel No. 19 (500-506 MHz). 383-kw max. visual. Antenna: 1371-ft. above av. terrain, 640-ft. above ground, 1473-ft. above sea level. Latitude 37° 45' 19" Longitude 122° 27' 06". Transmitter: Sutro Tower, One La Avanzada Ave. Ownership: Granite Broadcasting Corp. (Group Owner). Represented (engineering): Hammett & Edison Inc. San Francisco-Oakland-San Jose DMA. BPCDT-981210LD. Grant Date: October 22, 1999.

San Francisco (Ch. 39)—KCNS-DT. Network Service: Independent. SAH Acquisition Corp. II, Box 305249, Nashville, TN 37230. Phone: 615-263-8000. Technical facilities: Channel No. 39 (620-626 MHz). 468-kw max. visual. Antenna: 1404-ft. above av. terrain, 673-ft. above ground. Latitude 37° 45' 19" Longitude 122° 27' 06". Ownership: Shop at Home Inc. (Group Owner). San Francisco-Oakland-San Jose DMA. BPCDT-19991101AFD.

†**San Francisco (Ch. 32 ETV)**—KMTP-DT. Minority Television Project Inc., 1504 Bryant St., San Francisco, CA 94103. Phone: 415-777-3232. Technical facilities: Channel No. 32 (578-584 MHz). 500-kw max. visual. Antenna: 1627-ft. above av. terrain, 883-ft. above ground. Latitude 37° 45' 19" Longitude 122° 27' 06". Ownership: Minority Television Project Inc. San Francisco-Oakland-San Jose DMA. BPEDT-20000501AGF.

San Francisco (Ch. 29)—KPX-DT. Network Service: CBS. CBS Broadcasting Inc., Suite 1200, 600 New Hampshire Ave. NW, Washington, DC 20037. Studio: 855 Battery St., San Francisco, CA 94111. Phone: 415-632-5550. Technical facilities: Channel No. 29 (560-566 MHz). 1000-kw max. visual. Antenna: 1316-ft. above av. terrain, 640-ft. above ground, 1473-ft. above sea level. Latitude 37° 45' 20" Longitude 122° 27' 05". Transmitter: One La Avanzada, Mount Sutro. Ownership: Viacom International Inc. (Group Owner). Represented (legal): Leventhal, Senter & Lerman PLLC. Personnel: Jerry Eaton, General Manager. San Francisco-Oakland-San Jose DMA. BPCDT-980106KE. Grant Date: January 27, 1998.

†**San Francisco (Ch. 30 ETV)**—KQED-DT. KQED Inc., 2601 Mariposa St., San Francisco, CA 94110. Phone: 415-864-2000. Fax: 415-553-2333. Web Site: <http://www.kqed.org>. Technical facilities: Channel No. 30 (566-572 MHz). 777-kw max. visual. Antenna: 1434-ft. above av. terrain, 702-ft. above ground, 1535-ft. above sea level. Latitude 37° 45' 19" Longitude 122° 27' 06". Transmitter: Sutro Tower, One La Avanzada Ave. Ownership: KQED Inc. Represented (engineering): Hammett & Edison Inc. Personnel: Dr. Mary G. F. Bitterman, General Manager; DeAnne Hamilton, Station Manager; Lee Young, Chief Engineer; Diane Nelson, Program Director; David Shaw, Promotion Director; John Boland, Marketing Director. San Francisco-Oakland-San Jose DMA. BPEDT-980529KE. Grant Date: August 14, 1998.

San Francisco (Ch. 27)—KTSF-DT. Network Service: Independent. Lincoln Broadcasting Co., 100 Valley Dr., Brisbane, CA 94005. Phone: 415-468-2626. Technical facilities: Channel No. 27 (548-554 MHz). 2-kw max. visual. Antenna: 1251-ft. above av. terrain, 72-ft. above ground. Latitude 37° 41' 15" Longitude 122° 26' 04". Requests modification of CP for change to 1381-ft. above av. terrain, 230-ft. above ground, lat. 37° 41' 12", long. 122° 26' 03". BNPEDT-20000428AAT. Ownership: Lincoln Broadcasting Co. (Group Owner). San Francisco-Oakland-San Jose DMA. BPCDT-19991020ABI. Grant Date: December 9, 1999.

San Jose (Ch. 52)—KICU-DT. Network Service: Independent. KICU Inc., 2102 Commerce Dr., San Jose, CA 95131-1804. Phone: 408-953-3636. Fax: 408-953-3610. Technical facilities: Channel No. 52 (698-704 MHz). 251-kw max. visual. Antenna: 2192-ft. above av. terrain, 512-ft. above

ground, 2953-ft. above sea level. Latitude 37° 29' 16.80" Longitude 121° 51' 58.90". Transmitter: Monument Peak. Ownership: KICU Inc. Represented (legal): Leventhal, Senter & Lerman PLLC. Represented (engineering): Smith & Fisher. San Francisco-Oakland-San Jose DMA. BPCDT-990212KG.

San Jose (Ch. 41)—KKPX-DT. Network Service: PAX. Paxson San Jose License Inc., 601 Clearwater Park Rd., West Palm Beach, FL 33401. Phone: 561-659-4122. Fax: 561-659-4754. Technical facilities: Channel No. 41 (632-638 MHz). 1000-kw max. visual. Antenna: 1371-ft. above av. terrain, 290-ft. above ground. Latitude 37° 41' 15" Longitude 122° 26' 01". Ownership: Paxson Communications Corp. (Group Owner). Personnel: Mauricio Mendez, General Manager; Frank Emandes, Chief Engineer. San Francisco-Oakland-San Jose DMA. BPCDT-19991101AEV.

San Jose (Ch. 49)—KSTS-DT. Network Service: Telemundo. Telemundo of N. California License Corp., 2349 Bering Dr., San Jose, CA 95131. Studio: 2349 Bering Dr., San Jose, CA 95131. Phone: 408-944-4848. Fax: 408-433-5921. Technical facilities: Channel No. 49 (680-686 MHz). 200-kw max. visual. Antenna: 2257-ft. above av. terrain, 420-ft. above ground, 3025-ft. above sea level. Latitude 37° 29' 57" Longitude 121° 52' 16". Transmitter: Mount Allison, 7.1-mi. E of Fremont. Ownership: Telemundo Holdings Inc. (Group Owner). Represented (legal): Dow, Lohnes & Albertson PLLC. Represented (engineering): Hammett & Edison Inc. Personnel: Ralph E. Herrera, Vice President & General Manager; Dennis J. McNamara, Sales Manager; Carlos Quevedo, Chief Engineer. San Francisco-Oakland-San Jose DMA. BPCDT-981218KH.

†**San Jose (Ch. 50 ETV)**—KTEH-DT. KTEH Foundation, 1585 Shallenberger Rd., San Jose, CA 95131. Phone: 408-795-5454. Technical facilities: Channel No. 50 (686-692 MHz). 126-kw max. visual. Antenna: 2060-ft. above av. terrain, 364-ft. above ground, 2802-ft. above sea level. Latitude 37° 29' 17" Longitude 121° 51' 59". Transmitter: KICU-TV Tower, Monument Peak, Alameda County, 11-mi. N of San Jose. Ownership: KTEH-TV Foundation. Represented (legal): Schwartz, Woods & Miller. Represented (engineering): Hammett & Edison Inc. San Francisco-Oakland-San Jose DMA. BPEDT-990122KF.

San Luis Obispo (Ch. 15)—KSBY-DT. Network Service: NBC. SJL of California LP, 1722 Calle Jaquin, San Luis Obispo, CA 93405. Phone: 805-541-6666. Technical facilities: Channel No. 15 (476-482 MHz). 1000-kw max. visual. Antenna: 1690-ft. above av. terrain, 367-ft. above ground. Latitude 35° 21' 37" Longitude 120° 39' 18". Transmitter: Cuesta Peak, San Luis Obispo. Ownership: SJL Communications LP (Group Owner). Represented (legal): Latham & Watkins. Personnel: Richard B. Armfield, General Manager; Mark LaCrae, Sales Manager; Walt Ward, Chief Engineer. Santa Barbara-Santa Maria-San Luis Obispo DMA. BPCDT-19991012AAY.

†**San Mateo (Ch. 59 ETV)**—KCSM-DT. San Mateo County Community College District, 1700 W. Hillsdale Blvd., San Mateo, CA 94402. Phone: 650-574-6586. Technical facilities: Channel No. 59 (740-746 MHz). 107.3-kw max. visual. Antenna: 1247-ft. above av. terrain, 197-ft. above ground, 1447-ft. above sea level. Latitude 37° 41' 07" Longitude 122° 26' 01". Transmitter: 900 Radio Rd., Bldg. 9, Tower 10, Daly City, San Bruno Mountain State Park. Ownership: San Mateo County Community College District. San Francisco-Oakland-San Jose DMA. BPCDT-19990930AAR.

Sanger (Ch. 36)—KMSG-DT. Network Service: Telemundo. Sanger Telecasters Inc., 706 W. Herndon Ave., Fresno, CA 93650. Phone: 559-435-5900. Technical facilities: Channel No. 36 (602-608 MHz). 50-kw max. visual. Antenna: 1868-ft. above av. terrain, 13-ft. above ground. Latitude 37° 04' 18.20" Longitude 119° 25' 46.50". Ownership: Sanger Telecasters Inc. (Group Owner). Represented (legal): Cohen & Marks. Represented (engineering): Hammett & Edison. Personnel: Lisa Nilmeier, General Manager; Jim Fernandez, Sales Manager; Terry Dolph, Chief Engineer. Fresno-Visalia DMA. BPCDT-19991029ADA.

Santa Ana (Ch. 23)—KTBN-DT. Network Service: TBN. Trinity Broadcasting Network Inc., Box C-11949, Santa Ana, CA 92711. Phone: 714-832-2950. Technical facilities: Channel No. 23 (524-530 MHz). 630-kw max. visual. Antenna: 2953-ft. above av. terrain, 128-ft. above ground. Latitude 34° 13' 27" Longitude 118° 03' 44". Ownership: Trinity Broadcasting Network Inc. (Group Owner). Los Angeles DMA. BPCDT-19991101AHZ.

Santa Barbara (Ch. 27)—KEYT-DT. Network Service: ABC. Smith Broadcasting of Santa Barbara LP, 720 2nd Ave. S. St. Petersburg, FL 33701. Phone: 727-821-7900. Technical facilities: Channel No. 27 (548-554 MHz). 300-kw max. visual. Antenna: 3018-ft. above av. terrain, 85-ft. above ground. Latitude 34° 31' 32" Longitude 119° 57' 28". Ownership: Smith Broadcasting Group Inc. (Group Owner). Santa Barbara-Santa Maria-San Luis Obispo DMA. BPCDT-19991029ABY. Grant Date: December 9, 1999.

Santa Maria (Ch. 19)—KCOY-DT. Network Service: CBS. AK Media Group Inc., Suite 1000, 1333 New Hampshire Ave. NW, Washington, DC 20036. Phone: 805-925-1200. Technical facilities: Channel No. 19 (500-506 MHz). 188.3-kw max. visual. Antenna: 1916-ft. above av. terrain, 121-ft. above ground. Latitude 34° 54' 37" Longitude 120° 11' 09". Ownership: The Ackerley Group (Group Owner). Santa Barbara-Santa Maria-San Luis Obispo DMA. BPCDT-19991101AFZ.

Santa Rosa (Ch. 54)—KFTY-DT. Network Service: Independent. AK Media Group Inc., 533 Mendocino Ave., Santa Rosa, CA 95401. Phone: 707-526-5050. Technical facilities: Channel No. 54 (710-716 MHz). 23.5-kw max. visual. Antenna: 3061-ft. above av. terrain, 152-ft. above ground. Latitude 38° 40' 10" Longitude 122° 37' 57". Ownership: The Ackerley Group. San Francisco-Oakland-San Jose DMA. BPCDT-19991101AGA. Grant Date: June 14, 2000.

Stockton (Ch. 62)—KFTL-DT. Network Service: HSN. Family Stations Inc., Suits One, 4135, Northgate Blvd., Sacramento CA 95834. Phone: 916-641-8191. Technical facilities: Channel No. 62 (758-764 MHz). 200-kw max. visual. Antenna: 3045-ft. above av. terrain, 200-ft. above ground. Latitude 37° 52' 54" Longitude 121° 55' 05". Ownership: Family Stations Inc. Sacramento-Stockton-Modesto DMA. BPCDT-19991101AEL.

California—Digital Construction Permits & Applications

Stockton (Ch. 25)—KOV-RT. Network Service: CBS. SCI-Sacramento Licensee Inc., c/o Shaw Pittman, 2300 N St. NW, Washington, DC 20037-1128. Phone: 202-663-8000. Fax: 202-663-8007. Technical facilities: Channel No. 25 (536-542 MHz). 691-kw max. visual. Antenna: 1949-ft. above av. terrain, 1959-ft. above ground, 1959-ft. above sea level. Latitude 38° 14' 24" Longitude 121° 30' 03". Transmitter: 14001 River Rd., Walnut Grove. Requests modification of CP for change to 1000-kw max. visual. BPCDT-20000329ABO. Ownership: Sinclair Broadcasting Group Inc. (Group Owner). Sacramento-Stockton-Modesto DMA. BPCDT-980803KK. Grant Date: June 11, 1999.

Stockton (Ch. 46)—KQCA-DT. Network Service: WBN. KCRA Hearst-Argyle Television Inc., 58 Television Circle, Sacramento CA 95814. Phone: 916-554-4655. Technical facilities: Channel No. 46 (662-668 MHz). 200-kw max. visual. Antenna: 1739-ft. above av. terrain, 1750-ft. above ground. Latitude 38° 15' 54" Longitude 121° 28' 06". Ownership: Hearst-Argyle Television Inc. (Group Owner). Sacramento-Stockton-Modesto DMA. BPCDT-19991029AEZ.

Twentynine Palms (Ch. 23)—KVMD-DT. Network Service: Independent. Desert 31 Television Inc., 22720 S.E. 410th St., Ecumclaw, WA 98022. Phone: 360-825-1099. Technical facilities: Channel No. 23 (524-530 MHz). 50-kw max. visual. Antenna: 295-ft. above av. terrain, 174-ft. above ground. Latitude 34° 09' 15" Longitude 116° 11' 50". Ownership: Desert 31 Television Inc. Los Angeles DMA. BPCDT-19991101AIP.

Vallejo (Ch. 34)—KPST-DT. Network Service: HSN. Golden Link TV Inc., Suite 700, 832 Folsom St., San Francisco, CA 94107. Phone: 415-243-8866. Technical facilities: Channel No. 34 (590-596 MHz). 200-kw max. visual. Antenna: 1375-ft. above av. terrain, 643-ft. above ground, 1476-ft. above sea level. Latitude 37° 45' 19" Longitude 122° 27' 06". Transmitter: Mount Sutro Tower, One La Avanzada Rd. Ownership: Whitehead Media Inc. (Group Owner). Represented (legal): Dow, Lohnes & Albertson PLLC. Represented (engineering): John F. X. Browne & Associates PC. Personnel: Eddie Whitehead, General Manager; Martin Diaz, Sales Manager; Paul Strieby, Chief Engineer. San Francisco-Oakland-San Jose DMA. BPCDT-981023KF.

Ventura (Ch. 49)—KJLA-DT. Network Service: Independent. Costa de Oro Television Inc., Suite 204, 15304 Sunset Blvd., Palisades, CA 90272. Phone: 310-454-8673. Technical facilities: Channel No. 49 (680-686 MHz). 200-kw max. visual. Antenna: 3100-ft. above av. terrain, 325-ft. above ground. Latitude 34° 13' 37" Longitude 118° 03' 58". Ownership: Costa de Oro Television Inc.

Visalia (Ch. 28)—KMPH-DT. Network Service: FOX. Pappas Telecasting Inc., 5111 E. McKinley Ave., Fresno, CA 93727. Phone: 209-255-2600. Technical facilities: Channel No. 28 (554-560 MHz). 219-kw max. visual. Antenna: 2503-ft. above av. terrain, 377-ft. above ground. Latitude 36° 40' 02" Longitude 118° 52' 42". Ownership: Pappas Telecasting Companies (Group Owner). Fresno-Visalia DMA. BPCDT-19991001AAM.

Watsonville (Ch. 58 ETV)—KCAH-DT. KTEH-TV Foundation, 1585 Shallenberger Rd., San Jose, CA 95131. Phone: 408-795-5454. Technical facilities: Channel No. 58 (734-740 MHz). 256-kw max. visual. Antenna: 2238-ft. above av. terrain, 98-ft. above ground. Latitude 36° 45' 23" Longitude 121° 30' 05". Ownership: KTEH-TV Foundation. Monterey-Salinas DMA. BPEDT-20000501AGG.

Colorado

Boulder (Ch. 15)—KTJV-DT. Network Service: HSN. Roberts Broadcasting Co., No. 300, 1408 N. Kingshighway, St. Louis, MO 63113. Phone: 314-367-4600. Technical facilities: Channel No. 15 (476-482 MHz). 200-kw max. visual. Antenna: 1152-ft. above av. terrain, 138-ft. above ground. Latitude 39° 40' 18" Longitude 105° 13' 12". Ownership: Roberts Broadcasting Co. (Group Owner). Denver DMA. BPCDT-19991101AHP.

Broomfield (Ch. 38 ETV)—KBDI-DT. Front Range Educational Media Corp., 2900 Welton St., Denver, CO 80205. Phone: 303-296-1212. Technical facilities: Channel No. 38 (614-620 MHz). 1000-kw max. visual. Antenna: 2395-ft. above av. terrain, 39-ft. above ground. Latitude 39° 40' 55" Longitude 105° 29' 49". Ownership: Front Range Educational Media Corp. Denver DMA. BPEDT-20000428ACX.

Castle Rock (Ch. 46)—KWHD-DT. Network Service: Independent. Le Sea Broadcasting Co., Box 12, South Bend, IN 46624. Phone: 219-291-8200. Technical facilities: Channel No. 46 (662-668 MHz). 300-kw max. visual. Antenna: 584-ft. above av. terrain, 295-ft. above ground. Latitude 39° 25' 57" Longitude 104° 39' 18". Ownership: Le Sea Broadcasting Co. (Group Owner). Represented (legal): John Fiorini. Represented (engineering): Doug Garlinger. Personnel: Carl Cramer, General Manager; Carl Cramer, General Manager; Ron Vincent, Chief Engineer. Denver DMA. BPCDT-19991005ABO.

Colorado Springs (Ch. 10)—KKTU-DT. Network Service: CBS. Benedek License Corp., KKTU, 3100 N. Nevada Ave., Colorado Springs, CO 80907. Phone: 719-634-2844. Technical facilities: Channel No. 10 (192-198 MHz). 20.1-kw visual. Antenna: 2379-ft. above av. terrain, 325-ft. above ground. Latitude 38° 44' 41" Longitude 104° 51' 41". Ownership: Benedek Broadcasting Co. LLC (Group Owner). Colorado Springs-Pueblo DMA. BPCDT-19991029ADY.

Colorado Springs (Ch. 24)—KRDO-DT. Network Service: ABC. Pikes Peak Broadcasting Co., Box 1457, Colorado Springs, CO 80901-1457. Phone: 719-632-1515. Technical facilities: Channel No. 24 (530-536 MHz). 200-kw max. visual. Antenna: 2169-ft. above av. terrain, 89-ft. above ground. Latitude 38° 44' 45" Longitude 104° 51' 38". Ownership: Pikes Peak Broadcasting Co. (Group Owner). Personnel: Neil Klockziem, General Manager; Kristen Reed, Sales Manager; Charlie Upton, Chief Engineer. Colorado Springs-Pueblo DMA. BPCDT-19991026ACY.

Colorado Springs (Ch. 22)—KCRM-DT. Network Service: FOX. UPN. Raycom National Inc., RSA Tower, 201 Monroe St., 20th Floor, Montgomery, AL 36104. Phone: 715-596-2100. Technical facilities:

ities: Channel No. 22 (518-524 MHz). 850-kw max. visual. Antenna: 2182-ft. above av. terrain, 89-ft. above ground. Latitude 38° 44' 43" Longitude 104° 51' 40". Ownership: Raycom Media Inc. Colorado Springs-Pueblo DMA. BPCDT-19991029AIC.

Denver (Ch. 51)—KCEC-DT. Network Service: Independent. Entravision Holdings LLC, Suite 590, 11900 Olympic Blvd. Santa Monica, CA 90064. Phone: 310-820-5355. Technical facilities: Channel No. 51 (692-698 MHz). 200-kw max. visual. Antenna: 763-ft. above av. terrain, 128-ft. above ground. Latitude 39° 43' 58" Longitude 105° 14' 07". Ownership: Entravision Communications Corp. (Group Owner). Denver DMA. BPCDT-19991029ACN.

Denver (Ch. 35)—KCNC-DT. Network Service: CBS. Group W/CBS TV Station Partners, Suite 1200, 600 New Hampshire Ave. NW, Washington, DC 20037. Phone: 202-457-4602. Technical facilities: Channel No. 35 (596-602 MHz). 490-kw max. visual. Antenna: 1483-ft. above av. terrain, 810-ft. above ground, 8100-ft. above sea level. Latitude 39° 43' 48.10" Longitude 105° 14' 02.00". Transmitter: Cedar Lake Rd., Golden. Requests modification of CP for change to 1000-kw max. visual. Ownership: Viacom International Inc. (Group Owner). BPCDT-20000501ADD. Represented (legal): Leventhal, Senter & Lerman PLLC. Denver DMA. BPCDT-980729KJ. Grant Date: December 2, 1998.

Denver (Ch. 32)—KDVR-DT. Network Service: FOX. Fox Television Stations Inc., 5151 Wisconsin Ave. NW, Washington, DC 20016. Phone: 202-895-3088. Technical facilities: Channel No. 32 (578-584 MHz). 1000-kw max. visual. Antenna: 1030-ft. above av. terrain, 266-ft. above ground. Latitude 39° 43' 45" Longitude 105° 14' 12". Transmitter: 21214 Cedar Lake Rd., Golden. Ownership: Fox Television Stations Inc. (Group Owner). Denver DMA. BPCDT-19991101AIT.

Denver (Ch. 17)—KMGH-DT. Network Service: ABC. McGraw-Hill Broadcasting Co. Inc., 123 Speer Blvd., Denver, CO 80203. Phone: 303-832-0190. Technical facilities: Channel No. 17 (488-494 MHz). 25-kw max. visual. Antenna: 1476-ft. above av. terrain, 823-ft. above ground, 8094-ft. above sea level. Latitude 39° 43' 48" Longitude 105° 14' 03". Transmitter: Lookout Mountain, 1.4-mi. SW of Golden. Requests modification of CP for change to 1000-kw max. visual. BPCDT-20000421AAV. Ownership: McGraw-Hill Broadcasting Co. (Group Owner). Denver DMA. BPCDT-980731KI. Grant Date: December 2, 1998.

Denver (Ch. 43)—KPXC-DT. Network Service: PAX. Paxson Denver License Inc., 601 Clearwater Park Rd., West Palm Beach, FL 33401. Phone: 561-659-4122. Technical facilities: Channel No. 43 (644-650 MHz). 1000-kw max. visual. Antenna: 1168-ft. above av. terrain, 86-ft. above ground. Latitude 39° 40' 24" Longitude 105° 13' 03". Ownership: Paxson Communications Corp. (Group Owner). Personnel: Catherine Goin, General Manager; Paul A. des Chenes, Chief Engineer. Denver DMA. BPCDT-19990923AAM.

Denver (Ch. 18 ETV)—KRMA-DT. Rocky Mountain Public Broadcasting Network, 1089 Bannock St., Denver, CO 80204. Phone: 303-892-6666. Technical facilities: Channel No. 18 (494-500 MHz). 1000-kw max. visual. Antenna: 1427-ft. above av. terrain, 768-ft. above ground, 8038-ft. above sea level. Latitude 39° 43' 48" Longitude 105° 14' 00". Transmitter: 3.7-mi. N 270°E of Pleasant View. Ownership: Rocky Mountain Public Broadcasting Network. Represented (legal): Dow, Lohnes & Albertson PLLC. Represented (engineering): John F. X. Browne & Associates PC. Denver DMA. BPEDT-981023KH. Grant Date: February 4, 1999.

Denver (Ch. 40 ETV)—KRMT-DT. Word of God Fellowship Inc., 5000 Westgrove Lane, Colleyville, TX 76034. Phone: 817-858-9955. Technical facilities: Channel No. 40 (626-632 MHz). 74.8-kw max. visual. Antenna: 1129-ft. above av. terrain, 151-ft. above ground, 7999-ft. above sea level. Latitude 39° 35' 59" Longitude 105° 12' 35". Transmitter: End of South Turkey Creek Rd. Extension. Ownership: Word of God Fellowship Inc. Denver DMA. BPEDT-20000501AHN.

Denver (Ch. 19)—KTVD-DT. Network Service: UPN. Twenver Broadcasting Inc., 1645 W. Fullerton Ave., Chicago, IL 60614. Phone: 312-975-0400. Technical facilities: Channel No. 19 (500-506 MHz). 655-kw max. visual. Antenna: 1476-ft. above av. terrain, 820-ft. above ground, 8090-ft. above sea level. Latitude 39° 43' 48" Longitude 105° 14' 00". Transmitter: Lookout Mountain communications site, W of Denver, near Golden. Requests modification of CP for change to 1000-kw max. visual. BPCDT-981231KE. Ownership: Fred Eychaner. Represented (legal): Holland & Knight. Represented (engineering): Lohnes & Culver. Denver DMA. BPCDT-970616KH. Grant Date: December 2, 1998.

Denver (Ch. 16)—KUSA-DT. Network Service: NBC. Multimedia Cablevision Inc., Station KUSA-TV, 500 Speer Blvd., Denver, CO 80203. Phone: 303-871-9999. Technical facilities: Channel No. 16 (482-488 MHz). 290-kw max. visual. Antenna: 1424-ft. above av. terrain, 732-ft. above ground, 8038-ft. above sea level. Latitude 39° 43' 46" Longitude 105° 14' 02". Transmitter: 21119 Cedar Lake Rd., Bldg. H, Golden. Requests modification of CP for change to 1000-kw max. visual. BPCDT-20000501ADN. Ownership: Gannett Broadcasting Group (Group Owner). Denver DMA. BPCDT-980731LE. Grant Date: December 2, 1998.

Denver (Ch. 34)—KWGN-DT. Network Service: WBN. KWGN Inc., 6160 S. Wabash Way, Englewood, CO 80111. Phone: 303-740-2222. Technical facilities: Channel No. 34 (590-596 MHz). 1000-kw max. visual. Antenna: 1043-ft. above av. terrain, 414-ft. above ground. Latitude 39° 43' 58" Longitude 105° 14' 08". Ownership: Tribune Broadcasting Co. (Group Owner).

Durango (Ch. 15)—KREZ-DT. Network Service: CBS. Emmis Broadcasting Corp., Suite 700, 40 Monument Circle, Indianapolis, IN 46204. Phone: 970-259-6666. Technical facilities: Channel No. 15 (476-482 MHz). 50-kw max. visual. Antenna: 305-ft. above av. terrain, 85-ft. above ground. Latitude 37° 15' 44" Longitude 107° 53' 58". Ownership: Emmis Broadcasting Corp. (Group Owner). Albuquerque-Santa Fe DMA. BPCDT-19991029AGL.

Glennwood Springs (Ch. 23)—KREG-DT. Network Service: CBS. W. Russell Withers Jr., Box 1508, Mount Vernon, IL 62864. Phone: 618-242-3500. Technical facilities: Channel No. 23 (524-530

MHz). 399.7-kw max. visual. Antenna: 2530-ft. above av. terrain, 202-ft. above ground. Latitude 39° 25' 07" Longitude 107° 22' 06". Ownership: W. Russell Withers Jr. (Group Owner). Denver DMA. BPCDT-19991029AFR. Grant Date: March 10, 2000.

Grand Junction (Ch. 15)—KFOQ-DT. Network Service: FOX. John Harvey Rees, Box 1288, Gunnison, CO 81230. Phone: 970-641-4000. Technical facilities: Channel No. 15 (476-482 MHz). 71.5-kw max. visual. Antenna: 1335-ft. above av. terrain, 98-ft. above ground. Latitude 39° 03' 58" Longitude 108° 44' 46". Ownership: John H. Rees. Grand Junction-Montrose DMA. BPCDT-19991101AGD.

Grand Junction (Ch. 7)—KJCT-DT. Network Service: ABC. The Pikes Peak Broadcasting Co., Box 1457, Colorado Springs, CO 80901-1457. Phone: 719-632-1515. Technical facilities: Channel No. 7 (174-180 MHz). 9.7-kw visual. Antenna: 2926-ft. above av. terrain, 92-ft. above ground. Latitude 38° 02' 55" Longitude 108° 15' 06". Ownership: Pikes Peak Broadcasting Co. (Group Owner). Grand Junction-Montrose DMA. BPCDT-19991026ACX.

Grand Junction (Ch. 12)—KKCD-DT. Network Service: NBC. UPN. Eagle III Broadcasting LLC, 2325 Interstate Ave., Grand Junction, CO 81505-8620. Phone: 970-243-1111. Fax: 970-243-1770. Technical facilities: Channel No. 12 (204-210 MHz). 10.8-kw visual. Antenna: 1296-ft. above av. terrain, 98-ft. above ground. Latitude 39° 04' 00" Longitude 108° 44' 41". Ownership: Eagle III LLC. Personnel: William Varecha, General Manager; Mark Vannest, Chief Engineer. Grand Junction-Montrose DMA. BPCDT-19991029AFW.

Grand Junction (Ch. 2)—KREX-DT. Network Service: CBS. W. Russell Withers Jr., Box 1508, Mount Vernon, IL 62864. Phone: 618-242-3500. Technical facilities: Channel No. 2 (54-60 MHz). 0.8-kw visual. Antenna: 91-ft. above av. terrain, 327-ft. above ground. Latitude 39° 05' 17" Longitude 108° 33' 58". Ownership: W. Russell Withers Jr. Grand Junction-Montrose DMA. BPCDT-19991029AFS. Grant Date: March 10, 2000.

Grand Junction (Ch. 17 ETV)—KRMJ-DT. Rocky Mountain Public Broadcasting Network Inc., 1089 Bannock St., Denver, CO 80204-9972. Phone: 303-892-6666. Technical facilities: Channel No. 17 (488-494 MHz). 50-kw max. visual. Antenna: 2940-ft. above av. terrain, 148-ft. above ground. Latitude 39° 03' 14" Longitude 108° 15' 13". Ownership: Rocky Mountain Public Broadcasting Network. Grand Junction-Montrose DMA. BPEDT-20000501AGR.

Longmont (Ch. 29)—KDEN-DT. Network Service: Independent. Longmont Channel 25 Inc., Suite 222, 188 S. Bellevue, Memphis, TN 38104. Phone: 901-726-8970. Technical facilities: Channel No. 29 (560-566 MHz). 200-kw max. visual. Antenna: 955-ft. above av. terrain, 853-ft. above ground. Latitude 40° 05' 47" Longitude 104° 54' 04". Ownership: Flinn Broadcasting Corp. (Group Owner). Denver DMA. BPCDT-19991018AAS.

Montrose (Ch. 13)—KREY-DT. Network Service: CBS. W. Russell Withers Jr., Box 1508, Mount Vernon, IL 62864. Phone: 618-242-3500. Technical facilities: Channel No. 13 (210-216 MHz). 2.6-kw visual. Antenna: 115-ft. above av. terrain, 94-ft. above ground. Latitude 38° 31' 02" Longitude 107° 51' 12". Ownership: W. Russell Withers Jr. (Group Owner). Grand Junction-Montrose DMA. BPCDT-19991029AFY.

Pueblo (Ch. 42)—KOOA-DT. Network Service: NBC. Sangre de Cristo Communications Inc., Box 195, Pueblo, CO 81003. Phone: 719-544-5781. Technical facilities: Channel No. 42 (638-644 MHz). 880-kw max. visual. Antenna: 2164-ft. above av. terrain, 148-ft. above ground. Latitude 38° 44' 42" Longitude 104° 51' 39". Ownership: Evening Post Publishing Co. (Group Owner). Colorado Springs-Pueblo DMA. BPCDT-19991029AGS.

Pueblo (Ch. 26 ETV)—KTSC-DT. Rocky Mountain Public Broadcasting Network Inc., 1089 Bannock St., Denver, CO 80204-9972. Phone: 303-892-6666. Technical facilities: Channel No. 26 (542-548 MHz). 1000-kw max. visual. Antenna: 2293-ft. above av. terrain, 253-ft. above ground. Latitude 38° 44' 43" Longitude 104° 51' 39". Ownership: Rocky Mountain Public Broadcasting Network. Colorado Springs-Pueblo DMA. BPEDT-20000501AGQ.

Steamboat Springs (Ch. 10)—KMAS-DT. Network Service: Independent. Council Tree Communications V LLC, Suite 211, 2919 17th Ave., Longmont, CO 80503. Phone: 303-477-3031. Technical facilities: Channel No. 10 (192-198 MHz). 2.64-kw visual. Antenna: 617-ft. above av. terrain, 95-ft. above ground. Latitude 40° 27' 43" Longitude 106° 50' 57". Ownership: Council Tree Communications (Group Owner). Denver DMA. BPCDT-19991029AHE.

Sterling (Ch. 23)—KTVS-DT. Network Service: UPN. Channel 20 TV Co., 1645 W. Fullerton Ave., Chicago, IL 60614. Phone: 773-975-0400. Technical facilities: Channel No. 23 (524-530 MHz). 599-kw max. visual. Antenna: 669-ft. above av. terrain, 459-ft. above ground. Latitude 40° 34' 57" Longitude 103° 01' 56". Ownership: Fred Eychaner. Denver DMA. BPCDT-19991102ABN. Grant Date: June 7, 2000.

Connecticut

Bridgeport (Ch. 52 ETV)—WEDW-DT. Connecticut Public Broadcasting Inc., 240 New Britain Ave., Hartford, CT 06106. Phone: 860-278-5310. Technical facilities: Channel No. 52 (698-704 MHz). 50-kw max. visual. Antenna: 620-ft. above av. terrain, 367-ft. above ground. Latitude 41° 16' 44" Longitude 73° 11' 08". Ownership: Connecticut Public Television & Radio. New York DMA. BPEDT-20000419AAT.

Hartford (Ch. 32 ETV)—WEDH-DT. Connecticut Public Broadcasting Inc., 240 New Britain Ave., Hartford, CT 06106. Phone: 203-278-5310. Technical facilities: Channel No. 32 (578-584 MHz). 200-kw max. visual. Antenna: 1447-ft. above av. terrain, 1050-ft. above ground, 1772-ft. above sea level. Latitude 41° 42' 02" Longitude 72° 49' 57". Transmitter: Rattlesnake Mountain, U.S. Rte. 6,

Farmington. Ownership: Connecticut Public Television & Radio. Represented (legal): Schwartz, Woods & Miller. Represented (engineering): John F. X. Browne & Associates PC. Hartford & New Haven DMA. BPEDT-990113KG.

Hartford (Ch. 33)—WFSB-DT. Network Service: CBS. Meredith Corp., c/o Haley, Bader & Potts PLC, Suite 900, 4350 N. Fairfax Dr., Arlington, VA 22203. Phone: 703-841-0606. Technical facilities: Channel No. 33 (584-590 MHz). 500-kw max. visual. Antenna: 932-ft. above av. terrain, 510-ft. above ground, 1217-ft. above sea level. Latitude 41° 46' 30" Longitude 72° 48' 20". Transmitter: 375 Deercliff Rd., Avon. Ownership: Meredith Corp. (Group Owner). Represented (legal): Haley, Bader & Potts PLC. Represented (engineering): Moffet, Larson & Johnson Inc. Hartford & New Haven DMA. BPCDT-980731KI. Grant Date: August 5, 1999.

Hartford (Ch. 5)—WTIC-DT. Network Service: FOX. Tribune Television Co., One Corporate Center, Hartford, CT 06103. Phone: 860-527-6161. Technical facilities: Channel No. 5 (76-82 MHz). 0.975-kw visual. Antenna: 2014-ft. above av. terrain, 1696-ft. above ground, 2329-ft. above sea level. Latitude 41° 42' 19" Longitude 72° 49' 51". Transmitter: Rattlesnake Mountain, 0.32-mi. at a bearing of 104°T from the intersection of Pinnacle & Pinnacle Ridge Rds. Ownership: Tribune Broadcasting Co. (Group Owner). Represented (legal): Sidley & Austin. Represented (engineering): du Treil, Lundin & Rackley Inc. Hartford & New Haven DMA. BPCDT-980803KN. Grant Date: March 3, 1999.

New Britain (Ch. 35)—WVIT-DT. Network Service: NBC. Outlet Broadcasting Inc., 11th Floor, 1299 Pennsylvania Ave. NW, Washington, DC 20004. Phone: 202-637-4535. Technical facilities: Channel No. 35 (596-602 MHz). 87.1-kw max. visual. Antenna: 1499-ft. above av. terrain, 1106-ft. above ground, 1827-ft. above sea level. Latitude 41° 42' 02" Longitude 72° 49' 57". Transmitter: On Rattlesnake Mountain, 0.93-mi NW of New Britain. Ownership: National Broadcasting Co. (Group Owner). Represented (legal): Denny & Associates PC. Hartford & New Haven DMA. BPCDT-980803KP. Grant Date: March 3, 1999.

New Haven (Ch. 39 ETV)—WEDY-DT. Connecticut Public Broadcasting Inc., 240 New Britain Ave., Hartford, CT 06106. Phone: 860-278-5310. Technical facilities: Channel No. 39 (620-626 MHz). 100-kw max. visual. Antenna: 299-ft. above av. terrain, 98-ft. above ground. Latitude 41° 19' 42" Longitude 72° 54' 25". Ownership: Connecticut Public Television & Radio. Hartford & New Haven DMA. BPEDT-20000419AAS.

New London (Ch. 34)—WHPX-DT. Network Service: PAX. Paxson Hartford License Inc., 601 Clearwater Park Rd., West Palm Beach, FL 33401. Phone: 561-833-1096. Technical facilities: Channel No. 34 (590-596 MHz). 90-kw max. visual. Antenna: 1191-ft. above av. terrain, 1105-ft. above ground. Latitude 41° 25' 04" Longitude 72° 11' 55". Ownership: Paxson Communications Corp. (Group Owner). Hartford & New Haven DMA. BPCDT-19991001ABI.

Norwich (Ch. 45 ETV)—WEDN-DT. Connecticut Public Broadcasting Inc., 240 New Britain Ave., Hartford, CT 06106. Phone: 203-278-5310. Technical facilities: Channel No. 45 (656-662 MHz). 200-kw max. visual. Antenna: 630-ft. above av. terrain, 423-ft. above ground. Latitude 41° 31' 14" Longitude 72° 10' 03". Ownership: Connecticut Public Television & Radio. Hartford & New Haven DMA. BPEDT-20000202AAG.

Waterbury (Ch. 12)—WTTX-DT. Network Service: UPN. Tiberius Broadcasting Inc., One Corporate Center, Hartford, CT 06103. Phone: 203-758-3900. Technical facilities: Channel No. 12 (204-210 MHz). 19-kw visual. Antenna: 1145-ft. above av. terrain, 921-ft. above ground. Latitude 41° 31' 04" Longitude 73° 01' 09". Ownership: Tiberius Broadcasting Inc. (Group Owner). Hartford & New Haven DMA. BPCDT-19991101AKD.

Delaware

Wilmington (Ch. 31)—WPPX-DT. Network Service: PAX. Paxson Philadelphia License Corp., 601 Clearwater Park Rd., West Palm Beach, FL 33401. Phone: 561-659-4122. Fax: 561-659-4754. Technical facilities: Channel No. 31 (572-578 MHz). 250-kw max. visual. Antenna: 1306-ft. above av. terrain, 1266-ft. above ground, 1529-ft. above sea level. Latitude 40° 02' 56" Longitude 75° 15' 01". Transmitter: 2-mi. N of Narbeth, PA. Ownership: Paxson Communications Corp. (Group Owner). Represented (legal): Dow, Lohnes & Albertson PLLC. Represented (engineering): Lohnes & Culver. Personnel: Robert M. Backman, General Manager; Chester L. Taylor, Sales Manager; Daniel L. Borowicz, Chief Engineer. Philadelphia DMA. BPCDT-990311KF.

District of Columbia

Washington (Ch. 51)—WBDC-DT. Network Service: WBN. WBDC Broadcasting Inc., Suite 350, 2121 Wisconsin Ave. NW, Washington, DC 20007. Phone: 202-965-5050. Technical facilities: Channel No. 51 (692-698 MHz). 100-kw max. visual. Antenna: 899-ft. above av. terrain, 728-ft. above ground. Latitude 38° 57' 00" Longitude 77° 04' 49". Ownership: Tribune Broadcasting Co. (Group Owner). Washington, DC DMA. BPCDT-19990915ATL.

Washington (Ch. 35)—WDCA-DT. Network Service: UPN. Paramount Stations Group of Washington Inc., c/o Ray White, 5202 River Rd., Bethesda, MD 20816. Phone: 301-961-2677. Technical facilities: Channel No. 35 (596-602 MHz). 232-kw max. visual. Antenna: 899-ft. above av. terrain, 728-ft. above ground. Latitude 38° 57' 01" Longitude 77° 04' 49". Ownership: Viacom International Inc. (Group Owner). Washington, DC DMA. BPCDT-19991020ABV.

Washington (Ch. 27 ETV)—WETA-DT. Greater Washington Educational Telecommunications Assn., 2775 S. Quincy St., Arlington, VA 22206. Studio: 2775 S. Quincy St., Arlington, VA 22206. Phone: 703-998-2600. Technical facilities: Channel No. 27 (548-554 MHz). 75-kw max. visual. Antenna: 581-ft. above av. terrain, 413-ft. above ground, 784-ft. above sea level. Latitude 38° 53' 30" Longitude 77° 07' 55". Transmitter: 5217 19th Rd. N, Arlington, VA. Requests modification of CP for

District of Columbia—Digital Construction Permits & Applications

change to 90-kw max. visual, 833-ft. above av. terrain, 663-ft. above ground, lat. 38° 57' 01", long. 77° 04' 47". BNPEDT-20000427ACG. Ownership: Greater Washington Educational Telecommunications Assn. Represented (legal): Dow, Lohnes & Albertson PLLC. Represented (engineering): Cavell, Mertz & Davis Inc. Washington, DC DMA. BPEDT-980722KE. Grant Date: October 14, 1998.

†**Washington (Ch. 33 ETV)**—WHUT-DT. Howard U., 2600 4th St. NW, Washington, DC 20059. Phone: 202-806-6100. Technical facilities: Channel No. 33 (584-590 MHz). 100-kw max. visual. Antenna: 816-ft. above av. terrain, 664-ft. above ground. Latitude 38° 57' 00" Longitude 77° 04' 49". Ownership: Howard U. Washington, DC DMA. BPEDT-20000501AGJ.

Washington (Ch. 48)—WRC-DT. Network Service: NBC. NBC Subsidiary Inc., 11th Floor, 1299 Pennsylvania Ave. NW, Washington, DC 20004. Fax: 202-885-5022. Technical facilities: Channel No. 48 (674-680 MHz). 813-kw max. visual. Antenna: 794-ft. above av. terrain, 637-ft. above ground, 1024-ft. above sea level. Latitude 38° 56' 24" Longitude 77° 04' 54". Transmitter: 4001 Nebraska Ave. NW. Ownership: National Broadcasting Co. (Group Owner). Represented (engineering): Denny & Associates PC. Personnel: Linda Sullivan, General Manager; Chris Kanechtel, Chief Engineer. Washington, DC DMA. BPCDT-980402KF. Grant Date: June 3, 1998.

Washington (Ch. 36)—WTTG-DT. Network Service: FOX. Fox Television Stations Inc., c/o Molly Pauker, 5151 Wisconsin Ave. NW, Washington, DC 20016. Phone: 202-244-5151. Technical facilities: Channel No. 36 (602-608 MHz). 1000-kw max. visual. Antenna: 660-ft. above av. terrain, 541-ft. above ground, 886-ft. above sea level. Latitude 38° 57' 22" Longitude 77° 04' 59". Transmitter: 5151 Wisconsin Ave. NW. Ownership: Fox Television Stations Inc. (Group Owner). Personnel: Lauren Ong, General Manager; David Lewis, Chief Engineer. Washington, DC DMA. BPCDT-980501KI. Grant Date: June 12, 1998.

Florida

†**Boca Raton (Ch. 44 ETV)**—WPPB-DT. Palmetto Broadcasters Assn. for Communities, Suite 202, 1711 Worthington Rd., West Palm Beach, FL 33409. Phone: 561-687-8997. Technical facilities: Channel No. 44 (650-656 MHz). 565-kw max. visual. Antenna: 1020-ft. above av. terrain, 1014-ft. above ground, 1020-ft. above sea level. Latitude 25° 59' 34" Longitude 80° 10' 27". Ownership: Palmetto Broadcasters. West Palm Beach-Fort Pierce DMA. BPEDT-19991028ACM.

Bradenton (Ch. 42)—WXPX-DT. Network Service: PAX. Paxson Communications License Co. LLC, 601 Clearwater Park Rd., West Palm Beach, FL 33401. Phone: 561-659-4122. Fax: 561-659-4754. Technical facilities: Channel No. 42 (638-644 MHz). 1000-kw max. visual. Antenna: 1470-ft. above av. terrain, 1440-ft. above ground, 1522-ft. above sea level. Latitude 27° 24' 30" Longitude 82° 15' 00". Transmitter: Approx. 1.3-mi. E of the intersection of Verna Bethany Rd. & Gopher Hill Rd., NE of Verna. Ownership: Paxson Communications Corp. (Group Owner). Represented (engineering): du Treil, Lundin & Rackley Inc. Personnel: Shawn Portman, General Manager; Greg MacGregor, Sales Manager; John W. Elliot, Chief Engineer. Tampa-St. Petersburg-Sarasota DMA. BPCDT-990602KF.

Cape Coral (Ch. 35)—WFTX-DT. Network Service: FOX. Emmis Television Corp. of Cape Coral, Suite 300, 3500 W. Olive Ave., Burbank, CA 91505. Phone: 819-973-2722. Technical facilities: Channel No. 35 (596-602 MHz). 22.1-kw max. visual. Antenna: 1322-ft. above av. terrain, 1322-ft. above ground. Latitude 26° 47' 43" Longitude 81° 48' 04". Ownership: Emmis Broadcasting Corp. (Group Owner). Fort Myers-Naples DMA. BPCDT-19991028ADX.

Clearwater (Ch. 21)—WCLF-DT. Network Service: Independent. Christian Television Corp. Inc., Box 5622, Clearwater, FL 33758. Phone: 727-535-5622. Technical facilities: Channel No. 21 (512-518 MHz). 1000-kw max. visual. Antenna: 1342-ft. above av. terrain, 1342-ft. above ground. Latitude 27° 49' 10" Longitude 82° 15' 39". Ownership: Christian Television Corp. Inc. (Group Owner). Tampa-St. Petersburg-Sarasota DMA. BPCDT-19991101AHE.

Clermont (Ch. 17)—WKCF-DT. Network Service: WBN. Emmis Television License Corp. of Orlando, Suite 300, 3500 W. Olive Ave., Burbank, CA 91505. Phone: 407-645-1818. Technical facilities: Channel No. 17 (488-494 MHz). 240.6-kw max. visual. Antenna: 1503-ft. above av. terrain, 1473-ft. above ground. Latitude 28° 34' 51" Longitude 81° 04' 32". Ownership: Emmis Broadcasting Corp. Orlando-Daytona Beach-Melbourne DMA. BPCDT-19991020ABW. Grant Date: April 19, 2000.

†**Cocoa (Ch. 30 ETV)**—WBCC-DT. Brevard Community College, 1519 Clearlake Rd., Cocoa, FL 32922. Phone: 407-632-1111. Technical facilities: Channel No. 30 (566-572 MHz). 200-kw max. visual. Antenna: 1542-ft. above av. terrain, 1516-ft. above ground. Latitude 28° 35' 12" Longitude 81° 04' 58". Ownership: Brevard Community College. Orlando-Daytona Beach-Melbourne DMA. BPEDT-20000427ACN.

Daytona Beach (Ch. 11)—WESH-DT. Network Service: NBC. WESH Television Inc., 1021 N. Wymore Rd., Winter Park, FL 32789. Phone: 407-643-2222. Technical facilities: Channel No. 11 (198-204 MHz). 45-kw max. visual. Antenna: 1562-ft. above av. terrain, 1535-ft. above ground, 1601-ft. above sea level. Latitude 28° 34' 52" Longitude 81° 04' 30". Transmitter: Christmas, FL. Requests modification of CP for change to 60-kw visual, 1690-ft. above av. terrain, 1673-ft. above ground, 1726-ft. above sea level, lat. 28° 36' 35", long. 81° 03' 35", transmitter to 2.9-mi. N90°E of Lake Pickett. BNPEDT-990407KJ. Ownership: Hearst-Argyle Television Inc. (Group Owner). Represented (legal): Brooks, Pierce, McLendon, Humphrey & Leonard. Represented (engineering): John F. X. Browne & Associates PC. Orlando-Daytona Beach-Melbourne DMA. BPCDT-970613KE. Grant Date: September 23, 1998.

Daytona (Ch. 49)—WNTD-DT. Network Service: Independent. Florida Media Broadcasters Inc., 523 Douglas Ave., Altamonte Springs, FL 32714. Phone: 407-774-2626. Technical facilities: Channel No. 49 (680-686 MHz). 150-kw max. visual. Antenna: 1506-ft. above av. terrain, 1450-ft. above

ground. Latitude 28° 55' 16" Longitude 81° 19' 09". Ownership: James D. McCotter. Orlando-Daytona Beach-Melbourne DMA. BPCDT-19991029AER.

Fort Myers (Ch. 53)—WINK-DT. Network Service: CBS. Fort Myers Broadcasting Co., 2824 Palm Beach Blvd., Fort Myers, FL 33916. Phone: 941-334-1111. Fax: 941-334-0744. Technical facilities: Channel No. 53 (704-710 MHz). 1000-kw max. visual. Antenna: 1480-ft. above av. terrain, 1476-ft. above ground. Latitude 26° 48' 01" Longitude 81° 45' 47". Ownership: Fort Myers Broadcasting Co. (Group Owner). Represented (legal): Leibowitz & Associates. Personnel: Gary Gardner, Vice President & General Manager; Keith Stuhlmann, Chief Engineer. Fort Myers-Naples DMA. BPCDT-19991029ADW.

Fort Myers (Ch. 15)—WBBH-DT. Network Service: NBC. Waterman Broadcasting Corp. of Florida, Box 7578, Fort Myers, FL 33911-7578. Phone: 941-939-2020. Technical facilities: Channel No. 15 (476-482 MHz). 215-kw max. visual. Antenna: 1374-ft. above av. terrain, 1367-ft. above ground, 1398-ft. above sea level. Latitude 26° 49' 30" Longitude 81° 45' 55". Transmitter: 11011 Hwy. 31, Tuckers Corner. Ownership: Waterman Broadcasting Corp. (Group Owner). Represented (engineering): Cohen, Dippell & Everist PC. Fort Myers-Naples DMA. BPCDT-990302KE. Grant Date: October 20, 1999.

†**Fort Myers (Ch. 31 ETV)**—WGCU-DT. Board of Regents, State of Florida by & for Florida Gulf Coast U., 10501 FGCU Blvd. S, Fort Myers, FL 33965. Phone: 941-590-2300. Technical facilities: Channel No. 31 (572-578 MHz). 50-kw max. visual. Antenna: 906-ft. above av. terrain, 900-ft. above ground. Latitude 26° 48' 54" Longitude 81° 45' 43". Ownership: Florida Gulf Coast U. Board of Regents. Fort Myers-Naples DMA. BPEDT-20000323ABI.

Fort Pierce (Ch. 50)—WTVX-DT. Network Service: UPN. C-34 FCC License Subsidiary, 27th Floor, 630 5th Ave., New York, NY 10011. Phone: 212-218-6768. Technical facilities: Channel No. 50 (686-692 MHz). 500-kw max. visual. Antenna: 1438-ft. above av. terrain, 1435-ft. above ground. Latitude 27° 07' 19" Longitude 80° 23' 20". Ownership: C-34 FCC License Subsidiary LLC; Straightline Communications LLC. (Group Owner). West Palm Beach-Fort Pierce DMA. BPCDT-19991027ABY.

Fort Walton Beach (Ch. 49)—WAWD-DT. Rainbow 58 Broadcasting Inc., Suite 23, 8317 Front Beach Rd., Panama City, FL 32407. Phone: 850-234-2773. Technical facilities: Channel No. 49 (680-686 MHz). 39.8-kw max. visual. Antenna: 183-ft. above av. terrain, 174-ft. above ground. Latitude 30° 23' 49" Longitude 86° 30' 27". Ownership: Beach TV Properties Inc. Mobile-Pensacola DMA. BPCDT-19991105AAL. Grant Date: March 10, 2000.

Fort Walton Beach (Ch. 40)—WPAN-DT. Network Service: Independent. Franklin Media Inc., Box 18126, Pensacola, FL 32523. Phone: 850-433-1766. Technical facilities: Channel No. 40 (626-632 MHz). 33.5-kw max. visual. Antenna: 718-ft. above av. terrain, 692-ft. above ground. Latitude 30° 24' 09" Longitude 86° 59' 35". Ownership: Franklin Media Inc. Mobile-Pensacola DMA. BPCDT-19991029AGW. Grant Date: March 17, 2000.

Gainesville (Ch. 16)—WCJB-DT. Network Service: ABC. Diversified Broadcasting Inc., 6220 N.W. 43rd St., Gainesville, FL 32653. Phone: 352-377-2020. Technical facilities: Channel No. 16 (482-488 MHz). 1000-kw max. visual. Antenna: 886-ft. above av. terrain, 899-ft. above ground. Latitude 29° 32' 11" Longitude 82° 24' 00". Ownership: Diversified Communications (Group Owner). Gainesville DMA. BPCDT-19991101AGS.

†**Gainesville (Ch. 36 ETV)**—WUFT-DT. Board of Regents of the State of Florida, acting for and on behalf of the U. of Florida, Box 118405, Gainesville, FL 32611. Phone: 352-392-5551. Technical facilities: Channel No. 36 (602-608 MHz). 938-kw max. visual. Antenna: 663-ft. above av. terrain, 623-ft. above ground, 804-ft. above sea level. Latitude 29° 37' 46" Longitude 82° 34' 25". Transmitter: 4732 N.W. 53rd Ave. Ownership: U. of Florida. Gainesville DMA. BPEDT-20000420ABC.

High Springs (Ch. 28)—WGFL-DT. Network Service: WBN. Budd Broadcasting Co. Inc., 4190 N.W. 93rd Ave., Gainesville, FL 32653. Phone: 352-371-7771. Technical facilities: Channel No. 28 (554-560 MHz). 625-kw max. visual. Antenna: 850-ft. above av. terrain, 843-ft. above ground, 929-ft. above sea level. Latitude 29° 37' 46" Longitude 82° 34' 25". Transmitter: 2.3-mi. SE of Newberry. Ownership: Budd Broadcasting Co. (Group Owner). Represented (legal): Shalnis & Peltzman. Represented (engineering): du Treil, Lundin & Rackley Inc. Gainesville DMA. BPCDT-980910KE.

Hollywood (Ch. 47)—WAMI-DT. Network Service: HSN. USA Station Group Partnership of Hollywood, L.L.C./Julius Genachowski, 42nd Floor, 152 W. 57th Ave., New York, NY 10019. Phone: 212-314-7274. Technical facilities: Channel No. 47 (668-674 MHz). 200-kw max. visual. Antenna: 1017-ft. above av. terrain, 1020-ft. above ground, 1024-ft. above sea level. Latitude 25° 57' 59" Longitude 80° 12' 33". Transmitter: 210th St. & N.W. 3rd Ave. Ownership: USA Broadcasting (Group Owner). Represented (engineering): John F. X. Browne & Associates PC. Miami-Fort Lauderdale DMA. BPCDT-981030KF.

Jacksonville (Ch. 32)—WAWS-DT. Network Service: FOX. Clear Channel Broadcasting Licenses Inc., Suite 600, 200 Concord Plaza, San Antonio, TX 78216. Phone: 210-822-2828. Technical facilities: Channel No. 32 (578-584 MHz). 1000-kw max. visual. Antenna: 932-ft. above av. terrain, 948-ft. above ground. Latitude 30° 16' 51" Longitude 81° 34' 12". Ownership: Clear Channel Broadcasting Inc. (Group Owner). Jacksonville-Brunswick DMA. BPCDT-19991018ABG.

Jacksonville (Ch. 34)—WJWB-DT. Network Service: WBN. Media General Broadcasting Inc., 333 E. Franklin St., Richmond, VA 23219. Studio: 9117 Hogan Rd., Jacksonville, FL 32216. Phone: 904-641-1700. Fax: 904-641-0306. Technical facilities: Channel No. 34 (590-596 MHz). 1000-kw max. visual. Antenna: 927-ft. above av. terrain, 912-ft. above ground. Latitude 30° 16' 36" Longitude 81° 33' 47". Ownership: Media General Inc. (Group Owner). Personnel: Michael Liff, General Manager; George Bimbaum, Chief Engineer; Marty Miller, Sales Manager. Jacksonville-Brunswick DMA. BPCDT-19991025AEM. Grant Date: November 23, 1999.

Jacksonville (Ch. 42)—WJXT-DT. Network Service: CBS. Post-Newsweek Stations Florida Inc., 4 Broadcast Place, Jacksonville, FL 32207. Phone: 904-399-4000. Web Site: <http://www.wjxt.com>. Technical facilities: Channel No. 42 (638-644 MHz). 976-kw max. visual. Antenna: 961-ft. above av. terrain, 934-ft. above ground. Latitude 30° 16' 24" Longitude 81° 33' 13". Ownership: Post-Newsweek Stations Inc. (Group Owner). Represented (sales): MMT Sales Inc. Represented (legal): Covington & Burling. Personnel: Sherry Burns, General Manager; Ann Sutton, Station Manager & Program Director; Peggy Madigan, General Sales Manager; Tom Becker, Local Sales Manager; Charlotte Harwood, National Sales Manager; Tim Biggers, Chief Engineer; Skip Valet, News Director; Jan Haswell, Promotion Director; David Way. Jacksonville-Brunswick DMA. BPCDT-19991014ABE. Grant Date: December 2, 1999.

Jacksonville (Ch. 19)—WTEF-DT. Network Service: UPN. MGA Broadcasting Co. Inc., Suite 1427, 115 E. Travis, San Antonio, TX 78205. Phone: 210-222-0973. Technical facilities: Channel No. 19 (500-506 MHz). 1000-kw max. visual. Antenna: 915-ft. above av. terrain, 909-ft. above ground. Latitude 30° 16' 35" Longitude 81° 33' 58". Ownership: MGA Broadcasting Co. Inc. (Group Owner). Jacksonville-Brunswick DMA. BPCDT-19991101AJB.

Jacksonville (Ch. 13)—WTLV-DT. Network Service: NBC. TeleVision 12 of Jacksonville Inc., 1070 E. Adams St., Jacksonville, FL 32202. Phone: 904-354-1212. Technical facilities: Channel No. 13 (210-216 MHz). 14.4-kw visual. Antenna: 1004-ft. above av. terrain, 962-ft. above ground. Latitude 30° 16' 23" Longitude 81° 33' 13". Ownership: Gannett Broadcasting Group (Group Owner). Jacksonville-Brunswick DMA. BPCDT-19991020ABF. Grant Date: March 7, 2000.

Key West (Ch. 3)—WEYS-DT. Network Service: Independent. WEYS Television Corp., Box 255, Evergreen, CO 80437. Phone: 303-477-3031. Technical facilities: Channel No. 3 (60-66 MHz). 1-kw visual. Antenna: 203-ft. above av. terrain, 193-ft. above ground. Latitude 24° 33' 18" Longitude 81° 48' 07". Ownership: WEYS Television Corp. Miami-Fort Lauderdale DMA. BPCDT-19991029AHV.

Key West (Ch. 12)—WWTU-DT. Network Service: Independent. Hispanic Keys Broadcasting Corp., 5200 N.W. 43rd St., Gainesville, FL 32606. Phone: 352-395-5204. Technical facilities: Channel No. 12 (204-210 MHz). 2.67-kw visual. Antenna: 108-ft. above av. terrain, 108-ft. above ground. Latitude 24° 34' 19" Longitude 81° 44' 25". Ownership: Hispanic Keys Broadcasting Corp. (Group Owner). Miami-Fort Lauderdale DMA. BPCDT-19991029AHR.

Lake Worth (Ch. 36)—WPXP-DT. Network Service: PAX. Hispanic Broadcasting Inc., 601 Clearwater Park Rd., West Palm Beach, FL 33401. Studio: 500 Australian Ave., Suite 510, West Palm Beach, FL 33401. Phone: 561-659-4122. Fax: 561-659-4754. Technical facilities: Channel No. 36 (602-608 MHz). 1000-kw max. visual. Antenna: 955-ft. above av. terrain, 936-ft. above ground. Latitude 26° 35' 17" Longitude 80° 12' 31". Ownership: Hispanic Broadcasting Inc. Personnel: Ken Beedle, General Manager; Charlie Hansen, Sales Manager; Fred Schuler, Chief Engineer. West Palm Beach-Fort Pierce DMA. BPCDT-19991027ADA.

Leesburg (Ch. 40)—WACX-DT. Network Service: Independent. Associated Christian Television System Inc., 4250 Parkbreeze Court, Orlando, FL 32808. Studio: 4250 Parkbreeze Court, Orlando, FL 32808. Phone: 407-298-5555. Technical facilities: Channel No. 40 (626-632 MHz). 1000-kw max. visual. Antenna: 1686-ft. above av. terrain, 1654-ft. above ground. Latitude 28° 35' 11.60" Longitude 81° 04' 58.20". Ownership: Associated Christian Television System Inc. (Group Owner). Personnel: Claud Bowers, General Manager; Donna Lee, Sales Manager; John Wasson, Chief Engineer. Orlando-Daytona Beach-Melbourne DMA. BPCDT-19991004ABN.

Live Oak (Ch. 48)—WFXU-DT. KB Prime Media LLC, 2130 Greenbrier Dr., Villanova, PA 19085. Phone: 850-526-3633. Technical facilities: Channel No. 48 (674-680 MHz). 1000-kw max. visual. Antenna: 381-ft. above av. terrain, 417-ft. above ground, 495-ft. above sea level. Latitude 30° 33' 00" Longitude 83° 00' 46". Transmitter: 3.5-mi. NW of the intersection of State Hwys. 100 & 6. Ownership: KB Prime Media LLC. Represented (legal): Fisher Wayland Cooper Leader & Zaragoza LLP. Tallahassee-Thomasville DMA. BPCDT-981028FK.

Melbourne (Ch. 20)—WBSF-DT. Network Service: HSN. USA Station Group of Melbourne Inc., 15th Floor, 1230 Avenue of the Americas, New York, NY 10022. Phone: 212-413-6720. Technical facilities: Channel No. 20 (506-512 MHz). 1000-kw max. visual. Antenna: 983-ft. above av. terrain, 977-ft. above ground. Latitude 28° 18' 22" Longitude 80° 54' 45". Ownership: USA Broadcasting (Group Owner). Orlando-Daytona Beach-Melbourne DMA. BPCDT-19991029ADG.

Melbourne (Ch. 48)—WOPX-DT. Network Service: PAX. Channel 56 of Orlando Inc., 601 Clearwater Park Rd., West Palm Beach, FL 33401. Studio: 7091 Grand National Dr., Orlando, FL 32819. Phone: 561-659-4122. Fax: 561-659-4754. Technical facilities: Channel No. 48 (674-680 MHz). 1000-kw max. visual. Antenna: 1496-ft. above av. terrain, 1470-ft. above ground, 1552-ft. above sea level. Latitude 28° 08' 37" Longitude 81° 07' 28". Transmitter: 5.2-mi. S of Holiopaw, 2-mi. W of Hwy. 441, Osceola County. Ownership: Paxson Communications Corp. (Group Owner). Represented (legal): Dow, Lohnes & Albertson PLLC. Represented (engineering): du Trell, Lundin & Rackley Inc. Personnel: Frank Tenore, General Manager; Ann Marie Frost, Sales Manager; David T. Hall, Chief Engineer. Orlando-Daytona Beach-Melbourne DMA. BPCDT-990507KH.

Miami (Ch. 32)—WBFS-DT. Network Service: UPN. Paramount Stations Group of Miami Inc., c/o Ray White, 5202 River Rd., Bethesda, MD 20816. Phone: 305-621-3333. Technical facilities: Channel No. 32 (578-584 MHz). 517-kw max. visual. Antenna: 929-ft. above av. terrain, 931-ft. above ground. Latitude 25° 58' 02.70" Longitude 80° 12' 33.80". Ownership: Sinclair Broadcast Group Inc. (Group Owner). Miami-Fort Lauderdale DMA. BPCDT-19991029AEP.

Miami (Ch. 22)—WFOR-DT. Network Service: CBS. Group W/CBS Station Partners, Suite 1200, 600 New Hampshire Ave. NW, Washington, DC 20037. Phone: 202-457-4602. Technical facilities: Channel No. 22 (518-524 MHz). 956-kw max. visual. Antenna: 1017-ft. above av. terrain, 1017-ft. above ground, 1024-ft. above sea level. Latitude 25° 58' 07" Longitude 80° 13' 20". Transmitter: 1255 N.W. 210th St. Ownership: Viacom International Inc. (Group Owner). Represented (legal):

Leventhal, Senter & Lerman PLLC. Miami-Fort Lauderdale DMA. BPCDT-980724KK. Grant Date: August 17, 1998.

Miami (Ch. 46)—WHFT-DT. Network Service: TBN. Trinity Broadcasting of Florida Inc., 3324 Pembroke Rd., Hollywood, FL 33021. Phone: 954-962-1700. Technical facilities: Channel No. 46 (662-668 MHz). 500-kw max. visual. Antenna: 1011-ft. above av. terrain, 1011-ft. above ground, 1017-ft. above sea level. Latitude 25° 59' 34" Longitude 80° 10' 27". Transmitter: 3324 Pembroke Rd., Pembroke Park. Ownership: Trinity Broadcasting Network Inc. (Group Owner). Represented (engineering): Smith & Fisher. Miami-Fort Lauderdale DMA. BPCDT-990706KG.

†Miami (Ch. 20 ETV)—WLRN-DT. School Board of Dade County, 172 N.E. 15th St., Miami, FL 33132. Phone: 305-995-1717. Fax: 305-995-2184. Technical facilities: Channel No. 20 (506-512 MHz). 200-kw max. visual. Antenna: 991-ft. above av. terrain, 988-ft. above ground, 997-ft. above sea level. Latitude 25° 58' 46" Longitude 80° 11' 46". Transmitter: 3300 S.W. 52nd Ave., Pembroke Park, Broward County. Ownership: School Board of Dade County/WLRN-TV. Represented (legal): Paul, Hastings, Janofsky & Walker LLP. Represented (engineering): Kessler & Gehman Associates Inc. Miami-Fort Lauderdale DMA. BPCDT-980211KE. Grant Date: February 18, 1999.

†Miami (Ch. 18 ETV)—WPBT-DT. Community Television Foundation of South Florida Inc., 14901 N.E. 20th Ave., Miami, FL 33181. Studio: 14901 N.E. 20th Ave., Miami, FL 33181. Phone: 305-949-8321. Fax: 305-944-4211. Technical facilities: Channel No. 18 (494-500 MHz). 1000-kw max. visual. Antenna: 1014-ft. above av. terrain, 1014-ft. above ground. Latitude 25° 57' 30" Longitude 80° 12' 44". Transmitter: 695 N.W. 199th St., Miami. Ownership: Community TV Foundation of South Florida Inc. Represented (legal): Wilmer, Cutter & Pickering. Represented (engineering): Cohen, Dippell & Everist, PC. Personnel: George Dooley, President & Chief Executive Officer; Graham Simmons, Senior Vice President, Engineering; Dolores Wilson, Vice President, Facilities Services. Miami-Fort Lauderdale DMA. BPCDT-19991208AAH. Grant Date: July 12, 2000.

Miami (Ch. 26)—WPXM-DT. Network Service: PAX. Paxson Communications Co. LLC, 601 Clearwater Park Rd., West Palm Beach, FL 33401. Phone: 561-659-4122. Technical facilities: Channel No. 26 (542-548 MHz). 200-kw max. visual. Antenna: 915-ft. above av. terrain, 906-ft. above ground. Latitude 25° 58' 07" Longitude 80° 13' 20". Ownership: Paxson Communications Corp. (Group Owner). Personnel: Carolyn A. Navarra, General Manager; Dennis Arnold, Sales Manager; Richard A. Van Hook, Chief Engineer. Miami-Fort Lauderdale DMA. BPCDT-19991020ACC.

Miami (Ch. 8)—WSVN-DT. Network Service: FOX. Sunbeam Television Corp., 1401 79th St. Causeway, Miami, FL 33141. Phone: 305-751-6692. Technical facilities: Channel No. 8 (180-186 MHz). 160-kw visual. Antenna: 955-ft. above av. terrain, 955-ft. above ground. Latitude 25° 57' 49" Longitude 80° 24' 44". Ownership: Sunbeam Television Corp. (Group Owner). Miami-Fort Lauderdale DMA. BPCDT-19991101AFH.

Naples (Ch. 45)—WTVK-DT. Network Service: WBN. Acme Television Licenses of Florida Inc., Suite 202, 2101 E. 4th St., Santa Ana, CA 92705. Phone: 941-498-4600. Fax: 941-498-0146. Technical facilities: Channel No. 45 (656-662 MHz). 630-kw max. visual. Antenna: 1499-ft. above av. terrain, 1503-ft. above ground. Latitude 26° 48' 54" Longitude 81° 45' 44". Ownership: ACME Communications Inc. (Group Owner). Personnel: Bill Scaffide, General Manager; David Kaye, Sales Manager; Jack Spiess, Chief Engineer. Fort Myers-Naples DMA. BPCDT-19991029AFN.

Naples (Ch. 41)—WZVN-DT. Network Service: ABC. Montclair Communications Inc., 3719 Central Ave., Fort Myers, FL 33901-8274. Phone: 941-939-6836. Technical facilities: Channel No. 41 (632-638 MHz). 280-kw max. visual. Antenna: 1503-ft. above av. terrain, 1496-ft. above ground, 1526-ft. above sea level. Latitude 26° 49' 30" Longitude 81° 45' 55". Transmitter: 11011 Hwy. 31, Tuckers Corner. Ownership: Lara Kunkler (Group Owner). Represented (legal): Irwin, Campbell & Tannenwald PC. Represented (engineering): Cohen, Dippell & Everist PC. Fort Myers-Naples DMA. BPCDT-990706KH.

†New Smyrna Beach (Ch. 33 ETV)—WCEU-DT. Coastal Educational Broadcasting Inc., Box 9245, Daytona Beach, FL 32120. Technical facilities: Channel No. 33 (584-590 MHz). 500-kw max. visual. Antenna: 1546-ft. above av. terrain, 1519-ft. above ground, 1585-ft. above sea level. Latitude 28° 35' 11.60" Longitude 81° 04' 58.20". Transmitter: Lake Pickett Rd., 2.6-mi. N33° E of Bithlo. Ownership: Daytona Beach Community College District. Orlando-Daytona Beach-Melbourne DMA. BPCDT-20000412AAQ.

Ocala (Ch. 31)—WOGX-DT. Network Service: FOX. Meredith Corp., 1716 Locust St., Des Moines, IA 50309-3023. Phone: 515-284-3042. Technical facilities: Channel No. 31 (572-578 MHz). 1000-kw max. visual. Antenna: 850-ft. above av. terrain, 801-ft. above ground. Latitude 29° 21' 32" Longitude 82° 19' 43". Ownership: Meredith Corp. (Group Owner). Gainesville DMA. BPCDT-19991013ABF.

Orange Park (Ch. 10)—WJXX-DT. Network Service: ABC. Gannett River States Publishing Corp., 1100 Wilson Blvd., Arlington, VA 22234. Phone: 904-332-2525. Technical facilities: Channel No. 10 (192-198 MHz). 10-kw visual. Antenna: 687-ft. above av. terrain, 710-ft. above ground. Latitude 30° 04' 27" Longitude 81° 48' 23". Ownership: Gannett Broadcasting Group (Group Owner). Jacksonville-Brunswick DMA. BPCDT-19991019ABU.

Orlando (Ch. 39)—WFTV-DT. Network Service: ABC. WFTV-TV Holdings Inc., Box 999, Orlando, FL 32802. Phone: 407-841-9000. Technical facilities: Channel No. 39 (620-626 MHz). 417-kw max. visual. Antenna: 1621-ft. above av. terrain, 1598-ft. above ground, 1660-ft. above sea level. Latitude 28° 34' 07" Longitude 81° 03' 16". Transmitter: 0.68-mi. W of intersection of Fort Christmas Rd. & Kissenger Rd., Bithlo. Ownership: Cox Enterprises Inc. (Group Owner). Represented (sales): TeleRep Inc. Represented (legal): Dow, Lohnes & Albertson PLLC. Represented (engineering): Denny & Associates PC. Personnel: David Lippoff, General Manager; Bill Hoffman, General Sales Manager; Amy Davis, Local Sales Manager; Bill Funke, National Sales Manager; Michael Tamme, Chief Engineer; Michael Rausch, News Director; Susan Loyd, Program Director; Donna Dairymple,

Florida—Digital Construction Permits & Applications

Promotion Director; Scot Post, Business Manager. Orlando-Daytona Beach-Melbourne DMA. BPCDT-980803KI. Grant Date: April 9, 1999.

Orlando (Ch. 58)—WKMG-DT. Network Service: CBS. Post-Newsweek Stations Orlando Inc., 4466 John Young Pkwy., Orlando, FL 32860. Phone: 407-521-1200. Fax: 407-521-1204. Technical facilities: Channel No. 58 (734-740 MHz). 1000-kw max. visual. Antenna: 1611-ft. above av. terrain, 1588-ft. above ground, 1650-ft. above sea level. Latitude 28° 36' 36.30" Longitude 81° 03' 34.60". Transmitter: 3.3-mi. from Bithlo on azimuth of 72.7°. Ownership: Post-Newsweek Stations Inc. (Group Owner). Represented (legal): Covington & Burling. Represented (engineering): MLJ. Personnel: Jeff Sales, General Manager; Connie Albino, Sales Manager; Frank Torbert, Chief Engineer; Kathleen Keefe, Vice President & General Manager; Connie Albino, Sales Manager; Frank Torbert, Chief Engineer. Orlando-Daytona Beach-Melbourne DMA. BPCDT-990219KI.

†**Orlando (Ch. 23 ETV)**—WMFE-DT. Community Communications Inc., 11510 E. Colonial Dr., Orlando, FL 32817. Phone: 407-273-2300. Technical facilities: Channel No. 23 (524-530 MHz). 950-kw max. visual. Antenna: 1247-ft. above av. terrain, 1220-ft. above ground, 1286-ft. above sea level. Latitude 28° 36' 08" Longitude 81° 05' 37". Transmitter: Approx. 3.5-mi. N of Bithlo. Ownership: Community Communications Inc. Orlando-Daytona Beach-Melbourne DMA. BPEDT-20000406AAR.

Orlando (Ch. 14)—WRDQ-DT. Reece Associates Ltd., Box 1968, Orlando, FL 32802. Phone: 305-423-7560. Technical facilities: Channel No. 14 (470-476 MHz). 171.3-kw max. visual. Antenna: 1503-ft. above av. terrain, 1542-ft. above ground. Latitude 28° 34' 07" Longitude 81° 03' 16". Ownership: R. A. Communications. Orlando-Daytona Beach-Melbourne DMA. BPCDT-19991029AGT.

†**Panama City (Ch. 38 ETV)**—WFSG-DT. The Board of Regents of the State of Florida, acting for & on behalf of Florida State U. & WFSG-TV, 1600 Red Barber Plaza, Tallahassee, FL 32310. Phone: 850-487-3170. Technical facilities: Channel No. 38 (614-620 MHz). 49.2-kw max. visual. Antenna: 450-ft. above av. terrain, 407-ft. above ground, 473-ft. above sea level. Latitude 30° 22' 02" Longitude 85° 55' 28". Transmitter: Steinfeld Rd., 5.2-mi. NW of West Bay. Ownership: Florida State U. (Group Owner). Panama City DMA. BPEDT-990707LC.

Panama City (Ch. 42)—WJHG-DT. Network Service: NBC. WJHG-TV Licensee Corp., 8195 Front Beach Rd., Panama City Beach, FL 32407. Phone: 850-234-2125. Technical facilities: Channel No. 42 (638-644 MHz). 913-kw max. visual. Antenna: 790-ft. above av. terrain, 780-ft. above ground. Latitude 30° 26' 00" Longitude 85° 24' 51". Ownership: Gray Communications Systems Inc. (Group Owner). Panama City DMA. BPCDT-19991014ABA. Grant Date: December 2, 1999.

Panama City (Ch. 29)—WPGX-DT. Network Service: FOX. Waitt License Co. of Florida Inc., Suite 201, 13906 Gold Circle, Omaha, NE 68144. Phone: 402-330-2520. Technical facilities: Channel No. 29 (560-566 MHz). 1000-kw max. visual. Antenna: 738-ft. above av. terrain, 725-ft. above ground. Latitude 30° 23' 42" Longitude 85° 32' 02". Ownership: Waitt Broadcasting Inc. (Group Owner). Panama City DMA. BPCDT-20000426AAK.

Pensacola (Ch. 17)—WEAR-DT. Network Service: ABC. WEAR Licensee LLC, 10706 Beaver Dam Rd., Cockeysville, MD 21030. Phone: 410-568-1500. Technical facilities: Channel No. 17 (488-494 MHz). 1000-kw max. visual. Antenna: 1900-ft. above av. terrain, 1873-ft. above ground. Latitude 30° 36' 45" Longitude 87° 38' 43". Ownership: Sinclair Broadcast Group Inc. (Group Owner). Mobile-Pensacola DMA. BPCDT-19991028AEX.

Pensacola (Ch. 34)—WHBR-DT. Network Service: Independent. Christian TV Corp. of Pensacola/Mobile Inc., Box 2633, Pensacola, FL 32513. Studio: 22080 County Rd. 64, Robertsdale, AL 36567. Phone: 850-433-8633. Technical facilities: Channel No. 34 (590-596 MHz). 130-kw max. visual. Antenna: 1361-ft. above av. terrain, 1332-ft. above ground. Latitude 30° 37' 35" Longitude 87° 38' 50". Ownership: Christian Television Corp. Inc. (Group Owner). Represented (legal): Hardy & Carey LLP. Represented (engineering): Cohen, Dippell & Evert PC. Personnel: David Mayo, General Manager; Carol Culbertson, Sales Manager; Dave Minlard, Chief Engineer. Mobile-Pensacola DMA. BPCDT-19991028AFO.

Pensacola (Ch. 45)—WJTC-DT. Network Service: UPN. Mercury Broadcasting Co. Inc., Suite 1427, 115 E. Travis, San Antonio, TX 78205. Phone: 210-222-0973. Technical facilities: Channel No. 45 (656-662 MHz). 1000-kw max. visual. Antenna: 1896-ft. above av. terrain, 1906-ft. above ground. Latitude 30° 36' 37" Longitude 87° 36' 26". Ownership: Mercury Broadcasting Co. Inc. (Group Owner). Mobile-Pensacola DMA. BPCDT-19991025AEC.

†**Pensacola (Ch. 31 ETV)**—WSRE-DT. District Board of Trustees, Pensacola Jr. College, 1000 College Blvd., Pensacola, FL 32504. Phone: 850-484-1213. Technical facilities: Channel No. 31 (572-578 MHz). 151.8-kw max. visual. Antenna: 1998-ft. above av. terrain, 1978-ft. above ground, 2110-ft. above sea level. Latitude 30° 34' 13" Longitude 87° 35' 08". Transmitter: 1.6-mi. N of Eلسnor, AL. Ownership: Pensacola Jr. College District Board of Trustees. Represented (legal): Dow, Lohnes & Albertson PLLC. Represented (engineering): Kessler & Gehman Associates Inc. Mobile-Pensacola DMA. BPEDT-990105KE. Grant Date: June 11, 1999.

Sarasota (Ch. 52)—WWSB-DT. Network Service: ABC. Southern Broadcast Corp. of Sarasota, 5725 Lawton Dr., Sarasota, FL 34233. Phone: 941-923-8840. Fax: 941-924-3971. Technical facilities: Channel No. 52 (698-704 MHz). 200-kw max. visual. Antenna: 764-ft. above av. terrain, 728-ft. above ground. Latitude 27° 33' 21" Longitude 82° 21' 49". Ownership: Southern Broadcast Corp. of Sarasota (Group Owner). Personnel: J. Manuel Calvo, General Manager; Mike Burnham, Chief Engineer. Tampa-St. Petersburg-Sarasota DMA. BPCDT-19991014AAV. Grant Date: October 5, 2000.

St. Petersburg (Ch. 59)—WTOG-DT. Network Service: UPN. Viacom International Inc., c/o Ray White, 5202 River Rd., Bethesda, MD 20816. Phone: 813-576-4444. Technical facilities: Channel No. 59 (740-746 MHz). 388-kw max. visual. Antenna: 1486-ft. above av. terrain, 1478-ft. above ground. Latitude 27° 50' 52.50" Longitude 82° 15' 48.00". Ownership: Viacom International Inc. (Group Owner). Represented (legal): Viacom. Represented (engineering): Hammett & Edison. Per-

sonnel: Mike Conway, General Manager; Steve Wilkerson, Sales Manager; John R. Kays, Chief Engineer. Tampa-St. Petersburg-Sarasota DMA. BPCDT-19991027ABY.

St. Petersburg (Ch. 24)—WTSP-DT. Network Service: CBS. Pacific & Southern Co. Inc., 11450 Gandy Blvd., St. Petersburg, FL 33702. Phone: 727-577-1010. Fax: 727-578-7637. Web Site: <http://www.wtsp.com>. Technical facilities: Channel No. 24 (530-536 MHz). 625-kw max. visual. Antenna: 1444-ft. above av. terrain, 1447-ft. above ground, 1457-ft. above sea level. Latitude 28° 11' 04" Longitude 82° 45' 39". Transmitter: 1754 Solar Dr., Holiday. Requests modification of CP for change to 1000-kw max. visual. BPCDT-20000501AFO. Ownership: Gannett Broadcasting Group (Group Owner). Represented (legal): Wiley, Rein & Fielding. Represented (engineering): Cavell, Mertz & Perryman Inc. Personnel: Noreen Parker, General Manager; Sarah Tyrrell, General Sales Manager; Dave Griscavage, National Sales Manager; Todd Schlachter, National Sales Manager; Jerry Michael, Chief Engineer; Kevin Brennan, News Director; Barbara Sobocinski, Program, Promotion & Marketing Director; Dan Reynolds, Business Manager. Tampa-St. Petersburg-Sarasota DMA. BPCDT-980729KF. Grant Date: August 11, 1998.

St. Petersburg (Ch. 57)—WTTA-DT. Network Service: Independent. Bay Television, 5510 W. Gray St., West Tampa, FL 33609-1054. Phone: 813-289-3838. Technical facilities: Channel No. 57 (728-734 MHz). 1000-kw max. visual. Antenna: 1437-ft. above av. terrain, 1427-ft. above ground. Latitude 27° 50' 32" Longitude 82° 15' 46". Ownership: Bay Television; Station is managed by Sinclair Broadcast Group Inc. (Group Owner). Tampa-St. Petersburg-Sarasota DMA. BPCDT-19991007AAX.

Stuart (Ch. 59)—CP-DT. Guenter Marksteiner, 2835 SW Brighton Way, Palm City, FL 34990. Phone: 516-471-9200. Technical facilities: Channel No. 59 (740-746 MHz). 1000-kw max. visual. Antenna: 262-ft. above av. terrain, 1027-ft. above ground, 262-ft. above sea level. Latitude 26° 43' 37" Longitude 80° 04' 48". Transmitter: Rooftop of 1601 Forum Place, West Palm Beach. West Palm Beach-Fort Pierce DMA. BPCDT-960920LH. Grant Date: April 25, 2000.

†**Tallahassee (Ch. 32 ETV)**—WFSU-DT. Board of Regents of the State of Florida, acting for and on behalf of The Florida State U. and WFSU-TV, 1600 Red Barber Plaza, Tallahassee, FL 32310. Phone: 850-487-3170. Technical facilities: Channel No. 32 (578-584 MHz). 937.8-kw max. visual. Antenna: 659-ft. above av. terrain, 673-ft. above ground, 797-ft. above sea level. Latitude 30° 21' 29" Longitude 84° 36' 39". Transmitter: Junction of National Forest Rds. 344 & 344B, 6.9 mi. SW of Holland. Ownership: Florida State U. (Group Owner). Tallahassee-Thomasville DMA. BPEDT-20000324AAQ.

Tallahassee (Ch. 2)—WTWC-DT. Network Service: NBC. WTWC Licensee LLC, 10706 Beaver Dam Rd., Cockeysville, MD 21030. Phone: 850-893-4140. Technical facilities: Channel No. 2 (54-60 MHz). 7-kw visual. Antenna: 1785-ft. above av. terrain, 1789-ft. above ground. Latitude 30° 40' 51" Longitude 83° 58' 21". Ownership: Sinclair Broadcast Group Inc. (Group Owner). Tallahassee-Thomasville DMA. BPCDT-19991101AJV.

Tallahassee (Ch. 22)—WTLX-DT. Network Service: ABC. Media Venture Management Inc., 8927 Thomasville Rd., Tallahassee, FL 32312. Phone: 850-893-3127. Technical facilities: Channel No. 22 (518-524 MHz). 250-kw max. visual. Antenna: 1630-ft. above av. terrain, 1600-ft. above ground. Latitude 30° 40' 06" Longitude 83° 58' 06". Ownership: Media Venture Management Inc. Tallahassee-Thomasville DMA. BPCDT-19991028ADJ.

Tampa (Ch. 47)—WBHS-DT. Network Service: HSN. Station Group Partnership, c/o Julius Genachowski, 42nd Floor, 152 W. 57th St., New York, NY 10019. Phone: 212-314-7274. Technical facilities: Channel No. 47 (668-674 MHz). 200-kw max. visual. Antenna: 988-ft. above av. terrain, 974-ft. above ground, 1020-ft. above sea level. Latitude 28° 18' 26" Longitude 80° 54' 48". Transmitter: 6.2-mi. S of Rte. 520 & CR532/Nova Rd. Ownership: USA Broadcasting (Group Owner). Represented (legal): Hogan & Hartson LLP. Tampa-St. Petersburg-Sarasota DMA. BPCDT-980806KHH.

†**Tampa (Ch. 54 ETV)**—WEDU-DT. Florida West Coast Public Broadcasting Inc., 1300 North Blvd., Tampa, FL 33607. Phone: 813-254-9338. Technical facilities: Channel No. 54 (710-716 MHz). 1000-kw max. visual. Antenna: 1486-ft. above av. terrain, 1476-ft. above ground, 1555-ft. above sea level. Latitude 27° 50' 52" Longitude 82° 15' 48". Ownership: Florida West Coast Public Broadcasting Inc. Represented (legal): Dow Lohnes & Albertson. Personnel: Steven L. Rogers, President & Chief Executive Officer; Elsie Garner, Senior V.P. & Coordinator; Frank Wolynski, V.P. of Engineering & Operations; Leah Rickenbacker, V.P. of Administration. Tampa-St. Petersburg-Sarasota DMA. BPEDT-19991112ACO. Grant Date: June 26, 2000.

Tampa (Ch. 7)—WFLA-DT. Network Service: NBC. Media General Broadcasting Inc., 333 E. Franklin St., Richmond, VA 23219. Phone: 804-649-6000. Technical facilities: Channel No. 7 (174-180 MHz). 19-kw visual. Antenna: 1526-ft. above av. terrain, 1519-ft. above ground, 1595-ft. above sea level. Latitude 27° 50' 32" Longitude 82° 15' 45". Transmitter: 15001 Boyette Rd., Riverview. Ownership: Media General Inc. (Group Owner). Tampa-St. Petersburg-Sarasota DMA. BPCDT-990524KE. Grant Date: June 11, 1999.

Tampa (Ch. 29)—WFTS-DT. Network Service: ABC. Tampa Bay Television Inc., c/o J. Winter, 4045 N. Himes Ave., Tampa, FL 33607. Phone: 813-354-2828. Technical facilities: Channel No. 29 (560-566 MHz). 100-kw max. visual. Antenna: 1526-ft. above av. terrain, 1516-ft. above ground, 1591-ft. above sea level. Latitude 27° 50' 32" Longitude 82° 15' 45". Transmitter: 15001 Boyette Rd., Riverview. Ownership: E. W. Scripps Co. (Group Owner). Tampa-St. Petersburg-Sarasota DMA. BPCDT-980720KG. Grant Date: August 11, 1998.

Tampa (Ch. 19)—WMOR-DT. Network Service: Independent. WMOR-TV Co., 7201 Hillsborough Ave., Tampa, FL 33610-4126. Phone: 813-626-3232. Fax: 813-622-9032. Technical facilities: Channel No. 19 (500-506 MHz). 1000-kw max. visual. Antenna: 1440-ft. above av. terrain, 1443-ft. above ground. Latitude 27° 49' 10" Longitude 82° 15' 39". Ownership: Hearst Broadcasting (Group Owner). Personnel: Ken Lucas, General Manager; Linda Scutari, Sales Manager; Gary Blais, Chief Engineer. Tampa-St. Petersburg-Sarasota DMA. BPCDT-19991101AEU.

Tequesta (Ch. 16)—WPBF-DT. Network Service: ABC. WPBF-TV Co., No. 7007, 3970 RCA Blvd., Palm Beach Gardens, FL 33410. Phone: 561-694-2525. Technical facilities: Channel No. 16 (482-488 MHz). 1000-kw max. visual. Antenna: 1489-ft. above av. terrain, 1483-ft. above ground. Latitude 27° 07' 17" Longitude 80° 23' 42". Ownership: Hearst Broadcasting (Group Owner). West Palm Beach-Fort Pierce DMA. BPCDT-19991101AEG.

Tice (Ch. 33)—WRXY-DT. Network Service: Independent. West Coast Christian Television Inc., 40000 Horseshoe Rd., Punta Gorda, FL 33982. Phone: 941-543-4173. Fax: 941-543-6800. Technical facilities: Channel No. 33 (584-590 MHz). 1000-kw max. visual. Antenna: 1401-ft. above av. terrain, 1407-ft. above ground. Latitude 26° 47' 08" Longitude 81° 47' 41". Ownership: Christian Television Corp. Inc. (Group Owner). Personnel: Ken Griffith, General Manager; Jeff Juniet, Chief Engineer. Fort Myers-Naples DMA. BPCDT-19991028AFP.

Venice (Ch. 25)—WBSV-DT. Network Service: Independent. Entravision Holdings LLC, Suite 590, 11900 Olympic Blvd. Los Angeles, CA 90064. Phone: 310-820-5355. Technical facilities: Channel No. 25 (536-542 MHz). 180-kw max. visual. Antenna: 1562-ft. above av. terrain, 1565-ft. above ground. Latitude 27° 49' 10" Longitude 82° 15' 39". Ownership: Entravision Communications Corp. (Group Owner). Tampa-St. Petersburg-Sarasota DMA. BPCDT-19991029ACK.

West Palm Beach (Ch. 13)—WPEC-DT. Network Service: CBS. Freedom Broadcasting of Florida Inc., 1100 Fairfield Dr., West Palm Beach, FL 33407. Phone: 561-844-1212. Technical facilities: Channel No. 13 (210-216 MHz). 31-kw max. visual. Antenna: 955-ft. above av. terrain, 607-ft. above ground, 958-ft. above sea level. Latitude 26° 35' 18" Longitude 80° 12' 30". Transmitter: 6011 State Rd. (U.S. 441), Palm Beach County. Represented (engineering): du Treil, Lundin & Rackley Inc. West Palm Beach-Fort Pierce DMA. BPCDT-990211KE.

West Palm Beach (Ch. 28)—WFLX-DT. Network Service: FOX. Raycom National Inc., 4119 W. Blue Heron Blvd., West Palm Beach, FL 33404. Phone: 561-845-2929. Technical facilities: Channel No. 28 (554-560 MHz). 637-kw max. visual. Antenna: 1503-ft. above av. terrain, 1503-ft. above ground. Latitude 26° 34' 37" Longitude 80° 14' 32". Ownership: Raycom Media Inc. (Group Owner). West Palm Beach-Fort Pierce DMA. BPCDT-19991101AGG.

West Palm Beach (Ch. 55)—WPTV-DT. Network Service: NBC. Post Newsweek Stations of Florida Inc., 4 Broadcast Place, Jacksonville, FL 32207. Phone: 904-399-4000. Technical facilities: Channel No. 55 (716-722 MHz). 800-kw max. visual. Antenna: 896-ft. above av. terrain, 891-ft. above ground. Latitude 26° 35' 20" Longitude 80° 12' 43". Ownership: E. W. Scripps Co. (Group Owner). West Palm Beach-Fort Pierce DMA. BPCDT-19991014ABI. Grant Date: December 2, 1999.

Georgia

Albany (Ch. 17)—WALB-DT. Network Service: NBC. Cosmos Broadcasting Corp., Box 3130, Albany, NY 31706. Phone: 912-446-1010. Technical facilities: Channel No. 17 (488-494 MHz). 1000-kw max. visual. Antenna: 892-ft. above av. terrain, 876-ft. above ground. Latitude 31° 19' 52" Longitude 83° 51' 44". Ownership: Cosmos Broadcasting Corp. (Group Owner). Albany, GA DMA. BPCDT-19991101AHV.

Albany (Ch. 30)—WFXL-DT. Network Service: FOX. Waitt License Co. of Georgia LLC, Suite 201, 13906 Gold Circle, Omaha, NE 68144. Phone: 402-330-2520. Technical facilities: Channel No. 30 (566-572 MHz). 1000-kw max. visual. Antenna: 991-ft. above av. terrain, 968-ft. above ground. Latitude 31° 19' 52" Longitude 83° 51' 43". Albany, GA DMA. BPCDT-20000427ABX.

†Athens (Ch. 22 ETV)—WGTV-DT. Georgia Public Telecommunications Commission, 260 14th St. NW, Atlanta, GA 30318. Phone: 404-685-2526. Technical facilities: Channel No. 22 (518-524 MHz). 600-kw max. visual. Antenna: 997-ft. above av. terrain, 279-ft. above ground, 1906-ft. above sea level. Latitude 33° 48' 18" Longitude 84° 08' 40". Transmitter: 2 Robert E. Lee Blvd., atop Stone Mountain. Ownership: Georgia Public Telecommunications Commission. Atlanta DMA. BPEDT-20000419AAR.

Athens (Ch. 48)—WHOT-DT. Network Service: Independent. USA Station Group Partnership of Atlanta, 15th Floor, Avenue of the Americas, New York, NY 10022. Phone: 212-413-6720. Technical facilities: Channel No. 48 (674-680 MHz). 1000-kw max. visual. Antenna: 1180-ft. above av. terrain, 1253-ft. above ground. Latitude 33° 48' 26" Longitude 84° 20' 23". Atlanta DMA. BPCDT-19991027ADN.

Atlanta (Ch. 27)—WAGA-DT. Network Service: FOX. WAGA-TV License Inc., 1551 Briarcliff Rd. NE, Atlanta, GA 61602. Phone: 404-875-5555. Web Site: <http://www.fox5atlanta.com>. Technical facilities: Channel No. 27 (548-554 MHz). 846.4-kw max. visual. Antenna: 1089-ft. above av. terrain, 1122-ft. above ground, 2028-ft. above sea level. Latitude 33° 47' 51" Longitude 84° 20' 02". Transmitter: 1551 Briarcliff Rd. NE. Ownership: Fox Television Stations Inc. (Group Owner). Personnel: Gene McHugh, General Manager; Bill Schneider, General Sales Manager; David Jones, Vice President, Engineering; Budd McEntee, News Director; Kathy Soifer, Program Director; Michael Holmes, Business Manager. Atlanta DMA. BPCDT-980414KE. Grant Date: October 26, 1998.

†Atlanta (Ch. 41 ETV)—WATC-DT. Community Television Inc., Box 1616, Greenville, SC 29602. Phone: 864-244-1616. Technical facilities: Channel No. 41 (632-638 MHz). 165-kw max. visual. Antenna: 1047-ft. above av. terrain, 171-ft. above ground, 2054-ft. above sea level. Latitude 34° 03' 59" Longitude 84° 27' 17". Transmitter: Side of existing WATC (TV) tower, atop Sweat Mountain, near Roswell. Ownership: Community Television Inc. Atlanta DMA. BPEDT-20000322AAD.

Atlanta (Ch. 25)—WATL-DT. Network Service: WBN. Qwest Broadcasting LLC, One Monroe Place, Atlanta, GA 30324. Phone: 404-881-3600. Fax: 404-881-3749. Technical facilities: Channel No. 25 (536-542 MHz). 148-kw max. visual. Antenna: 1033-ft. above av. terrain, 1098-ft. above ground. Latitude 33° 48' 27" Longitude 84° 20' 27". Transmitter: 1801 Briarcliff Rd. NE, Atlanta. Ownership:

Qwest Broadcasting LLC (Group Owner). Represented (legal): Sidley & Austin. Represented (engineering): du Treil, Lundin & Rackley. Personnel: Daniel J. Berkery, General Manager; Joanna Herlieb, Sales Manager; Bill VanDuynhoven, Chief Engineer. Atlanta DMA. BPCDT-19991008ABB.

†Atlanta (Ch. 21 ETV)—WPBA-DT. Board of Education of the City of Atlanta, 740 Bismark Rd. NE, Atlanta, GA 30324. Phone: 678-686-0321. Technical facilities: Channel No. 21 (512-518 MHz). 55.4-kw max. visual. Antenna: 872-ft. above av. terrain, 821-ft. above ground. Latitude 33° 45' 32" Longitude 84° 20' 07". Atlanta DMA. BPEDT-20000426ABN.

Atlanta (Ch. 39)—WSB-DT. Network Service: ABC. Georgia Television Co., 1601 W. Peachtree St. NE, Atlanta, GA 30309. Phone: 404-897-7000. Technical facilities: Channel No. 39 (620-626 MHz). 490-kw max. visual. Antenna: 997-ft. above av. terrain, 938-ft. above ground, 1912-ft. above sea level. Latitude 33° 45' 51" Longitude 84° 21' 42". Transmitter: 766 Willoughby Way. Ownership: Cox Enterprises Inc. (Group Owner). Represented (legal): Dow, Lohnes & Albertson PLLC. Represented (engineering): Denny & Associates PC. Atlanta DMA. BPCDT-971020KE. Grant Date: November 21, 1997.

Atlanta (Ch. 20)—WTBS-DT. Network Service: Independent. SuperStation Inc., 1050 Techwood Dr., Atlanta, GA 30318. Phone: 404-827-1561. Technical facilities: Channel No. 20 (506-512 MHz). 1000-kw max. visual. Antenna: 1089-ft. above av. terrain, 1003-ft. above ground. Latitude 33° 46' 57" Longitude 84° 23' 19". Ownership: Time Warner Inc. Atlanta DMA. BPCDT-19991028AEK.

Atlanta (Ch. 43)—WUPA-DT. Network Service: UPN. VSA Communications Inc., c/o Ray White, 5202 River Rd., Bethesda, MD 20816. Phone: 404-325-6929. Technical facilities: Channel No. 43 (644-650 MHz). 423-kw max. visual. Antenna: 1098-ft. above av. terrain, 1050-ft. above ground. Latitude 33° 44' 40.50" Longitude 84° 21' 36.00". Ownership: Viacom International Inc. (Group Owner). Atlanta DMA. BPCDT-19991029AHC.

Augusta (Ch. 51)—WFXG-DT. Network Service: FOX. Fisher Broadcasting-Georgia LLC, Box 204540, Augusta, GA 30917. Phone: 706-650-5400. Technical facilities: Channel No. 51 (692-698 MHz). 1000-kw max. visual. Antenna: 1191-ft. above av. terrain, 1060-ft. above ground. Latitude 33° 25' 00" Longitude 81° 50' 06". Ownership: Fisher Broadcasting Inc. (Group Owner). Augusta DMA. BPCDT-19991027AAX.

Augusta (Ch. 42)—WJBF-DT. Network Service: ABC. Media General Broadcast Group, 333 E. Franklin St., Richmond, VA 23219. Phone: 706-722-6664. E-mail: postmaster@wjbf.com. Web Site: <http://www.wjbf.com>. Technical facilities: Channel No. 42 (638-644 MHz). 1000-kw max. visual. Antenna: 1232-ft. above av. terrain, 1224-ft. above ground. Latitude 33° 24' 18" Longitude 81° 50' 15". Requests modification of CP for change to 1680-ft. above av. terrain, 1532-ft. above ground. BPCDT-20000501AFE. Represented (sales): Blair Television. Represented (legal): Dow, Lohnes & Albertson PLLC. Personnel: Phil Lane, General & Station Manager; Charles Coleman, General Sales Manager; Bill Stewart, Local Sales Manager; Charles Coleman, National Sales Manager; Cary Hale, Chief Engineer; Angela Robbins, News Director; Mary Jones, Program Director; Becky Nichols, Promotion Director; Mary Miller, Business Manager. Augusta DMA. BPCDT-19991015AAZ. Grant Date: December 2, 1999.

Bainbridge (Ch. 50)—WTLH-DT. Network Service: FOX. WTLH License Corp., Pegasus Corp. Office, 225 City Lane Ave., Suite 200, Bala Cynwyd, PA 19004. Phone: 610-341-1801. Technical facilities: Channel No. 50 (686-692 MHz). 1000-kw max. visual. Antenna: 1896-ft. above av. terrain, 1900-ft. above ground, 2054-ft. above sea level. Latitude 30° 40' 51" Longitude 83° 58' 21". Transmitter: Approx. 1.7-mi. SE of Metcalf. Ownership: Pegasus Communications Corp. (Group Owner). Represented (legal): Shaw Pittman. Tallahassee-Thomasville DMA. BPCDT-980928KH.

Baxley (Ch. 35)—WGSA-DT. Network Service: UPN. Southern TV Corp., Suite 3, 117 Oglethorpe Professional Court, Savannah, GA 31406-3637. Phone: 921-692-8000. Technical facilities: Channel No. 35 (596-602 MHz). 1000-kw max. visual. Antenna: 1194-ft. above av. terrain, 1143-ft. above ground. Latitude 32° 00' 05" Longitude 81° 51' 15". Savannah DMA. BPCDT-19991101AIG.

Brunswick (Ch. 24)—WBSG-DT. Network Service: ABC. WBSG-TV LP, 7434 Blythe Island Pkwy., Brunswick, GA 31525. Phone: 904-332-2525. Technical facilities: Channel No. 24 (530-536 MHz). 17-kw max. visual. Antenna: 968-ft. above av. terrain, 937-ft. above ground. Latitude 31° 08' 24" Longitude 81° 56' 14". Ownership: WBSG-TV LP. Jacksonville-Brunswick DMA. BPCDT-19991026ACI. Grant Date: December 9, 1999.

†Chatsworth (Ch. 33 ETV)—WCLP-DT. Georgia Public Telecommunications Commission, 260 14th St. NW, Atlanta, GA 30318. Phone: 404-685-2526. Technical facilities: Channel No. 33 (584-590 MHz). 426-kw max. visual. Antenna: 1762-ft. above av. terrain, 246-ft. above ground, 2963-ft. above sea level. Latitude 34° 45' 06" Longitude 84° 42' 54". Ownership: Georgia Public Telecommunications Commission. Chattanooga DMA. BPEDT-20000425AAP.

†Cochran (Ch. 7 ETV)—WDCO-DT. Georgia Public Telecommunications Commission, 260 14th St. NW, Atlanta, GA 30318. Phone: 404-685-2526. Technical facilities: Channel No. 7 (174-180 MHz). 22-kw visual. Antenna: 1211-ft. above av. terrain, 1175-ft. above ground, 1555-ft. above sea level. Latitude 32° 28' 11" Longitude 83° 15' 17". Transmitter: Salem Cary Rd., off Hwy. 26, 7.5-mi. NE of Cochran. Ownership: Georgia Public Telecommunications Commission. Macon DMA. BPEDT-20000425AAQ.

Columbus (Ch. 35)—WLTZ-DT. Network Service: NBC. Lewis Broadcasting, Box 12289, Columbus, GA 31917. Phone: 706-561-3838. Fax: 706-563-8467. E-mail: ccollin@witz.com. Web Site: <http://www.witz.com>. Technical facilities: Channel No. 35 (596-602 MHz). 54-kw max. visual. Antenna: 1238-ft. above av. terrain, 1203-ft. above ground. Latitude 32° 27' 28" Longitude 84° 53' 08". Requests modification of CP for change to 959-kw max. visual. BPCDT-20000501AFQ. Ownership: Lewis Broadcasting Corp. (Group Owner). Represented (engineering): D. L. Marley. Personnel: Tom Breazeale, General Manager; Jim Davis, General & Local Sales Manager; Dennis Boswell,

Georgia—Digital Construction Permits & Applications

Chief Engineer, Charles Collins, Program Director; Jim Devitt, Promotion Director; Laura Cope, Business Manager. Columbus, GA DMA. BPCDT-19991029AGE. Grant Date: March 17, 2000.

Columbus (Ch. 15)—WRBL-DT. Network Service: CBS. Media General Broadcasting Inc., 333 E. Franklin St., Richmond, VA 23219. Phone: 706-323-3333. Technical facilities: Channel No. 15 (476-482 MHz). 1000-kw max. visual. Antenna: 1472-ft. above av. terrain, 1441-ft. above ground. Latitude 32° 19' 25" Longitude 84° 46' 46". Ownership: Media General Inc. (Group Owner). Represented (legal): Dow, Lohnes & Albertson PLLC. Columbus, GA DMA. BPCDT-19991015ABE. Grant Date: December 2, 1999.

Columbus (Ch. 47)—WTVM-DT. Network Service: ABC. Raycom America Inc., 1909 Wynnton Rd., Columbus, GA 31906. Phone: 706-324-6471. Technical facilities: Channel No. 47 (668-674 MHz). 1000-kw max. visual. Antenna: 1463-ft. above av. terrain, 1375-ft. above ground. Latitude 32° 19' 25" Longitude 84° 46' 46". Ownership: Raycom Media Inc. (Group Owner). Columbus, GA DMA. BPCDT-19991025AEI. Grant Date: January 28, 2000.

Columbus (Ch. 49)—WXTX-DT. Network Service: FOX. Fisher Broadcasting-Georgia LLC, Box 12188, Columbus, OH 31907. Phone: 706-561-5400. Technical facilities: Channel No. 49 (680-686 MHz). 1000-kw max. visual. Antenna: 1047-ft. above av. terrain, 1047-ft. above ground. Latitude 32° 27' 40" Longitude 84° 52' 43". Ownership: Fisher Broadcasting Inc. (Group Owner). Columbus, GA DMA. BPCDT-19991027ACY.

Cordele (Ch. 51)—WSSST-DT. Network Service: Independent. Sunbelt-South Telecommunications Ltd., Box 917, Cordele, GA 31015. Phone: 912-273-0001. Technical facilities: Channel No. 51 (692-698 MHz). 50-kw max. visual. Antenna: 358-ft. above av. terrain, 374-ft. above ground. Latitude 31° 53' 35" Longitude 83° 48' 18". Requests modification of CP for change to 200-kw max. visual. BPCDT-20000501ABJ. Ownership: Sunbelt-South Telecommunications Ltd. Albany, GA DMA. BPCDT-19991015AAH. Grant Date: December 2, 1999.

Dalton (Ch. 16)—WELF-DT. Network Service: TBN. Trinity Christian Center of Santa Ana Inc., Box C-11949, Santa Ana, CA 92711. Phone: 714-957-9699. Technical facilities: Channel No. 16 (482-488 MHz). 300-kw max. visual. Antenna: 1467-ft. above av. terrain, 466-ft. above ground. Latitude 34° 57' 07" Longitude 85° 22' 58". Ownership: Trinity Broadcasting Network Inc. (Group Owner). Chattanooga DMA. BPCDT-19991013ABQ.

Macon (Ch. 50)—WGNM-DT. Network Service: UPN. Good News Television, Box 2637, 2525 Beech Ave., Macon, GA 31203. Phone: 912-745-2366. Fax: 912-745-2367. Technical facilities: Channel No. 50 (686-692 MHz). 50-kw max. visual. Antenna: 682-ft. above av. terrain, 555-ft. above ground. Latitude 32° 45' 51" Longitude 83° 33' 32". Ownership: Macon Urban Ministries. Personnel: David Wood, General Manager; Eric Peck, Sales Manager. Macon DMA. BPCDT-19991029AFL.

Macon (Ch. 16)—WGXA-DT. Network Service: FOX. GOCOM-Macon License LLC, Suite 506, 7621 Little Ave., Charlotte, NC 28266. Phone: 704-341-0944. Technical facilities: Channel No. 16 (482-488 MHz). 1000-kw max. visual. Antenna: 742-ft. above av. terrain, 827-ft. above ground. Latitude 32° 44' 58" Longitude 83° 33' 35". Ownership: GOCOM Holdings LLC (Group Owner). Macon DMA. BPCDT-19991029AFU.

Macon (Ch. 45)—WMAZ-DT. Network Service: CBS. Gannett Georgia LP, 1314 Gray Hwy., Macon, GA 31211. Phone: 912-752-1313. Technical facilities: Channel No. 45 (656-662 MHz). 1000-kw max. visual. Macon DMA.

Macon (Ch. 40)—WMGT-DT. Network Service: NBC. Morris Network Inc., 6525 Ocmulgee Blvd. E, Macon, GA 31217-9705. Phone: 912-745-4141. Fax: 912-742-2626. Technical facilities: Channel No. 40 (626-632 MHz). 48-kw max. visual. Antenna: 778-ft. above av. terrain, 860-ft. above ground. Latitude 32° 45' 12" Longitude 83° 33' 46". Ownership: Morris Network Inc. (Group Owner). Personnel: Carl V. Bruce, General Manager; Roger Jones, Sales Manager; Chris McLendon, Chief Engineer. Macon DMA. BPCDT-19991028AFQ. Grant Date: March 13, 2000.

Perry (Ch. 32)—WPGA-DT. Network Service: ABC. Radio Perry Inc., 1691 Forsyth St., Macon, GA 31201. Phone: 912-745-5858. Technical facilities: Channel No. 32 (578-584 MHz). 50-kw max. visual. Antenna: 748-ft. above av. terrain, 814-ft. above ground. Latitude 32° 45' 09" Longitude 83° 33' 35". Requests modification of CP for change to 200-kw max. visual, 735-ft. above av. terrain, 810-ft. above ground. BPCDT-20000502AAK. Ownership: Radio Perry Inc. (Group Owner). Macon DMA. BPCDT-19991022ABB. Grant Date: January 28, 2000.

Rome (Ch. 51)—WPXA-DT. Network Service: PAX. Paxson Atlanta License Inc., 601 Clearwater Park Rd., West Palm Beach, FL 33401. Phone: 561-659-4122. Fax: 561-659-4754. Technical facilities: Channel No. 51 (692-698 MHz). 1000-kw max. visual. Antenna: 1952-ft. above av. terrain, 722-ft. above ground, 3022-ft. above sea level. Latitude 34° 18' 48" Longitude 84° 38' 55". Transmitter: 140 Bear Mountain Rd., Waleska. Ownership: Paxson Communications Corp. (Group Owner). Represented (legal): Dow, Lohnes & Albertson PLLC. Personnel: Jack Crumpler, General Manager; Jack Crumpler, Sales Manager; John T. Robinson, Chief Engineer. Atlanta DMA. BPCDT-990423KFL.

Savannah (Ch. 23)—WJCL-DT. Network Service: ABC. GOCOM of Savannah License Sub LLC, Suite 506, 7621 Little Ave., Charlotte, NC 28226. Phone: 912-925-0022. Web Site: <http://www.abc22tv.com>. Technical facilities: Channel No. 23 (524-530 MHz). 200-kw max. visual. Antenna: 1355-ft. above av. terrain, 1362-ft. above ground, 1378-ft. above sea level. Latitude 32° 03' 29" Longitude 81° 20' 19". Transmitter: 5.5-mi. SSW of Bloomingdale. Represented (sales): Katz Continental Television. Represented (legal): Shaw Pittman. Personnel: Kyle Krebs, General Manager; Greg Goldman, General Sales Manager; Jennifer Burns, Local Sales Manager; Georgia McEhneny, National Sales Manager; Ed Youming, Chief Engineer; Bryan McGriden, News Director; Larry Walker, Program Director; Kurt Hetzgen, Promotion Director. Savannah DMA. BPCDT-981120KE. Grant Date: February 9, 1999.

Savannah (Ch. 39)—WSAV-DT. Network Service: NBC. Media General Broadcasting Inc., 333 E. Franklin St., Richmond, VA 23219. Phone: 804-649-6000. Technical facilities: Channel No. 39 (620-626 MHz). 1000-kw max. visual. Antenna: 1394-ft. above av. terrain, 1394-ft. above ground. Latitude 32° 03' 32" Longitude 81° 17' 57". Ownership: Media General Inc. (Group Owner). Savannah DMA. BPCDT-19991025ADX. Grant Date: January 28, 2000.

Savannah (Ch. 15)—WTOC-DT. Network Service: CBS. Raycom America Inc., 11 The News Place, Savannah, GA 31405. Phone: 912-234-1111. Technical facilities: Channel No. 15 (476-482 MHz). 533-kw max. visual. Antenna: 1381-ft. above av. terrain, 1382-ft. above ground. Latitude 32° 03' 14" Longitude 81° 21' 01". Ownership: Raycom Media Inc. (Group Owner). Savannah DMA. BPCDT-19991025AEK. Grant Date: February 8, 2000.

†Savannah (Ch. 46 ETV)—WVAN-DT. Georgia Public Telecommunications Commission, 260 14th St. NW, Atlanta, GA 30318. Phone: 404-685-2526. Technical facilities: Channel No. 46 (662-668 MHz). 917.5-kw max. visual. Antenna: 984-ft. above av. terrain, 971-ft. above ground, 1066-ft. above sea level. Latitude 32° 08' 48" Longitude 81° 37' 05". Transmitter: 100 Vandiver St., 0.8-mi. NNE of Pembroke. Ownership: Georgia Public Telecommunications Commission. Savannah DMA. BPEOT-20000425AAT. Grant Date: August 2, 2000.

†Waycross (Ch. 18 ETV)—WXGA-DT. Georgia Public Telecommunications Commission, 260 14th St. NW, Atlanta, GA 30318. Phone: 404-685-2526. Technical facilities: Channel No. 18 (494-500 MHz). 952.8-kw max. visual. Antenna: 945-ft. above av. terrain, 948-ft. above ground, 1109-ft. above sea level. Latitude 31° 13' 17" Longitude 82° 34' 24". Transmitter: 6433 TV Tower Rd., Millwood. Ownership: Georgia Public Telecommunications Commission. Jacksonville-Brunswick DMA. BPEOT-20000425AAS. Grant Date: August 14, 2000.

†Wrens (Ch. 36 ETV)—WCES-DT. Georgia Public Telecommunications Commission, 260 14th St. NW, Atlanta, GA 30318. Phone: 404-685-2526. Technical facilities: Channel No. 36 (602-608 MHz). 597-kw max. visual. Antenna: 1441-ft. above av. terrain, 1381-ft. above ground, 1818-ft. above sea level. Latitude 33° 15' 33" Longitude 82° 17' 09". Transmitter: 2316 Old Miller Place Rd. Ownership: Georgia Public Telecommunications Commission. Augusta DMA. BPEOT-20000425AAR. Grant Date: August 4, 2000.

Hawaii

Hilo (Ch. 8)—KGMO-DT. Network Service: CBS. Emmis Broadcasting Corp., Suite 700, 40 Monument Circle, Indianapolis, IN 46204. Phone: 808-973-5462. Technical facilities: Channel No. 8 (180-186 MHz). 3.2-kw visual. Antenna: Minus 292-ft. above av. terrain, 250-ft. above ground. Latitude 19° 43' 00" Longitude 155° 08' 13". Ownership: Emmis Broadcasting Corp. (Group Owner). Honolulu DMA. BPCDT-19991026ACT. Grant Date: February 9, 2000.

Hilo (Ch. 21)—KHAW-DT. Network Service: FOX. Emmis Television License Corp. of Hawaii, Suite 300, 3500 W. Olive Ave., Burbank, CA 91505-4604. Phone: 818-973-2722. Technical facilities: Channel No. 21 (512-518 MHz). 50-kw max. visual. Antenna: Minus 610-ft. above av. terrain, 141-ft. above ground. Latitude 19° 43' 57" Longitude 155° 04' 04". Ownership: Emmis Broadcasting Corp. (Group Owner). Honolulu DMA. BPCDT-19991101AEH. Grant Date: June 9, 2000.

Hilo (Ch. 22)—KHCB-DT. Network Service: NBC. Raycom National Inc., 150-B Puuhale Rd., Honolulu, HI 96819. Phone: 808-847-3246. Technical facilities: Channel No. 22 (518-524 MHz). 50-kw max. visual. Antenna: Minus 577-ft. above av. terrain, 132-ft. above ground. Latitude 19° 43' 51" Longitude 155° 04' 11". Ownership: Raycom Media Inc. (Group Owner). Honolulu DMA. BPCDT-19991029AFT. Grant Date: March 17, 2000.

Hilo (Ch. 18)—KHVO-DT. Network Service: ABC. KITV Hearst-Argyle Television Inc., 888 7th Ave., New York, NY 10106. Phone: 808-535-0400. Fax: 808-536-8777. Web Site: <http://www.kitv.com>. Technical facilities: Channel No. 18 (494-500 MHz). 5.4-kw max. visual. Antenna: 613-ft. above av. terrain, 138-ft. above ground, 144-ft. above sea level. Latitude 19° 43' 57" Longitude 155° 04' 04". Transmitter: Atop Nanihoa Hotel, 93 Banyon Dr. Multichannel TV Sound: Stereo only. Ownership: Hearst-Argyle Television Inc. (Group Owner). Represented (legal): Wiley, Rein & Fielding. Represented (engineering): Cavell, Mertz & Davis Inc. Personnel: Mike Rosenberg, General Manager. Honolulu DMA. BPCDT-970821KE. Grant Date: September 3, 1997.

Hilo (Ch. 23)—KWHH-DT. Network Service: WBN. LeSea Broadcasting Corp., Box 12, South Bend, IN 46624. Phone: 219-291-8200. Technical facilities: Channel No. 23 (524-530 MHz). 35-kw max. visual. Antenna: 108-ft. above av. terrain, 151-ft. above ground. Latitude 19° 43' 00" Longitude 155° 08' 13". Ownership: Le Sea Broadcasting Co. (Group Owner). Personnel: Elaine Jackson, General Manager & Sales Manager. Honolulu DMA. BPCDT-19991020AAJ.

Honolulu (Ch. 27)—KAAH-DT. Network Service: TBN. Trinity Christian Center of Santa Ana Inc., Box C-11949, Santa Ana, CA 92711. Phone: 714-957-9699. Technical facilities: Channel No. 27 (548-554 MHz). 262-kw max. visual. Antenna: 1903-ft. above av. terrain, 69-ft. above ground. Latitude 21° 23' 45" Longitude 158° 05' 58". Ownership: Trinity Broadcasting Network Inc. (Group Owner). Honolulu DMA. BPCDT-19991101AJU.

Honolulu (Ch. 23)—KFVE-DT. Network Service: UPN. Raycom Media Inc., RSA Tower, 201 Monroe St., 20th Floor, Montgomery, AL 36104. Phone: 808-847-3246. Technical facilities: Channel No. 23 (524-530 MHz). 50-kw max. visual. Antenna: 2064-ft. above av. terrain, 161-ft. above ground. Latitude 21° 24' 03" Longitude 158° 06' 10". Ownership: Raycom Media Inc. Personnel: John L. Fink, General Manager; Stuart Chang, Sales Manager; Keith Aotaki, Chief Engineer. Honolulu DMA. BPCDT-19991029AGY.

Honolulu (Ch. 8)—KGMB-DT. Network Service: CBS. Emmis Broadcasting Corp., Suite 700, 40 Monument Circle, Indianapolis, IN 46204. Phone: 808-973-5462. Technical facilities: Channel No. 8

(180-186 MHz). 7.2-kw visual. Antenna: 49-ft. above av. terrain, 405-ft. above ground. Latitude 21° 17' 46" Longitude 157° 50' 36". Ownership: Emmis Broadcasting Corp. (Group Owner). Honolulu DMA. BPCDT-19991029AIA. Grant Date: March 17, 2000.

†**Honolulu (Ch. 18 ETV)**—KHET-DT. Hawaii Public Television Foundation, Box 11673, Honolulu, HI 96828. Phone: 808-973-1000. Technical facilities: Channel No. 18 (494-500 MHz). 120-kw max. visual. Antenna: Minus 141-ft. above av. terrain, 332-ft. above ground. Latitude 21° 17' 46.40" Longitude 157° 50' 35.90". Ownership: Hawaii Public Television Foundation. Honolulu DMA. BPEDT-20000428ACD.

Honolulu (Ch. 35)—KHNL-DT. Network Service: NBC. Raycom National Inc., 150-B Puuhale Rd., Honolulu, HI 96819. Phone: 808-847-3246. Technical facilities: Channel No. 35 (596-602 MHz). 25-kw max. visual. Antenna: Minus 46-ft. above av. terrain, 381-ft. above ground. Latitude 21° 17' 09" Longitude 157° 50' 19". Ownership: Raycom Media Inc. (Group Owner). Honolulu DMA. BPCDT-19991029AFK.

Honolulu (Ch. 22)—KHON-DT. Network Service: FOX. Emmis Television License Corp. of Honolulu, Suite 300, 3500 W. Olive Ave., Burbank, CA 91505-4604. Phone: 818-973-2722. Technical facilities: Channel No. 22 (518-524 MHz). 1000-kw max. visual. Antenna: 36-ft. above av. terrain, 440-ft. above ground. Latitude 21° 17' 39" Longitude 157° 50' 18". Ownership: Emmis Broadcasting Corp. (Group Owner). Honolulu DMA. BPCDT-19991028ADY.

Honolulu (Ch. 19)—KIKU-DT. Network Service: Independent. KHLS Inc., Suite 850, 1990 S. Bundy Dr., Los Angeles, CA 90025. Phone: 310-478-1818. Technical facilities: Channel No. 19 (500-506 MHz). 46.7-kw max. visual. Antenna: 1988-ft. above av. terrain, 223-ft. above ground. Latitude 21° 23' 51.40" Longitude 158° 06' 00.90". Ownership: International Media Group (Group Owner). Honolulu DMA. BPCDT-19991029AFD.

Kailua-Kona (Ch. 25)—KLEI-DT. Network Service: Independent. Aina'o Co. Ltd., Box 1660, Kailua, HI 96734. Phone: 808-593-3770. Technical facilities: Channel No. 25 (536-542 MHz). 800-kw max. visual. Antenna: 3068-ft. above av. terrain, 177-ft. above ground. Latitude 19° 42' 56" Longitude 155° 55' 00". Ownership: Oceania Broadcasting Network Inc. (Group Owner). Honolulu DMA. BPCDT-19991101AKS.

Kaneohe (Ch. 41)—KPXO-DT. Network Service: PAX. Paxson Hawaii License Inc., 601 Clearwater Park Rd., West Palm Beach, FL 33401. Phone: 561-659-4122. Fax: 561-659-4754. Technical facilities: Channel No. 41 (632-638 MHz). 297-kw max. visual. Antenna: 2073-ft. above av. terrain, 45-ft. above ground. Latitude 21° 19' 49" Longitude 157° 45' 24". Ownership: Paxson Communications Corp. (Group Owner). Personnel: Barbara Brill, General Manager; Byron McCann, Chief Engineer. Honolulu DMA. BPCDT-19991022AAZ.

Wailuku (Ch. 36)—KAIH-DT. Network Service: FOX. Emmis Television License Corp., Suite 300, 3500 W. Olive Ave., Burbank, CA 91505-4604. Phone: 808-591-2222. Technical facilities: Channel No. 36 (602-608 MHz). 50-kw max. visual. Antenna: 5935-ft. above av. terrain, 49-ft. above ground. Latitude 20° 42' 41" Longitude 156° 15' 26". Ownership: Emmis Broadcasting Corp. (Group Owner). Honolulu DMA. BPCDT-19991101AEI. Grant Date: March 17, 2000.

Wailuku (Ch. 24)—KGMV-DT. Network Service: CBS. Emmis Broadcasting Corp., Suite 700, 40 Monument Circle, Indianapolis, IN 46204. Phone: 808-973-5462. Technical facilities: Channel No. 24 (530-536 MHz). 72.4-kw max. visual. Antenna: 5951-ft. above av. terrain, 38-ft. above ground. Latitude 20° 42' 41" Longitude 156° 15' 35". Ownership: Emmis Broadcasting Corp. (Group Owner). Honolulu DMA. BPCDT-19991029AFG.

Wailuku (Ch. 29)—KMAU-DT. Network Service: ABC. KITV Hearst-Argyle Television Inc., 888 7th Ave., New York, NY 10106. Phone: 808-535-0400. Fax: 808-536-8777. Technical facilities: Channel No. 29 (560-566 MHz). 51.2-kw max. visual. Antenna: 5805-ft. above av. terrain, 79-ft. above ground, 10,004-ft. above sea level. Latitude 20° 42' 43" Longitude 156° 15' 26". Transmitter: Near Mount Haleakala, approx. 20-mi. SE of Wailuku, 5.6-mi. SE of Kula. Ownership: Hearst-Argyle Television Inc. (Group Owner). Represented (legal): Wiley, Rein & Fielding. Represented (engineering): Cavell, Merz & Davis Inc. Honolulu DMA. BPCDT-970808KF. Grant Date: September 4, 1997.

†**Wailuku (Ch. 30 ETV)**—KMEB-DT. Hawaii Public Broadcasting Authority, 2350 Dole St., Honolulu, HI 96822. Phone: 808-973-1000. Technical facilities: Channel No. 30 (566-572 MHz). 50-kw max. visual. Antenna: 5977-ft. above av. terrain, 41-ft. above ground. Latitude 20° 42' 40" Longitude 156° 15' 34". Ownership: Hawaii Public Broadcasting Authority. Honolulu DMA. BPEDT-20000428ADA.

Wailuku (Ch. 20)—KWHM-DT. Network Service: WBN. Le Sea Broadcasting Corp., Box 12, South Bend, IN 46624. Phone: 219-291-8200. Technical facilities: Channel No. 20 (506-512 MHz). 30-kw max. visual. Antenna: 108-ft. above av. terrain, 187-ft. above ground. Latitude 20° 49' 24" Longitude 156° 27' 27". Ownership: Le Sea Broadcasting Co. (Group Owner). Represented (legal): John Fiorini. Represented (engineering): Doug Garlinger. Personnel: Elaine Jackson, General Manager & Sales Manager; Keith Spencer, Chief Engineer. Honolulu DMA. BPCDT-19991020ABY. Grant Date: April 7, 2000.

Idaho

†**Boise (Ch. 21 ETV)**—KAID-DT. State of Idaho Board of Education, 1455 N. Orchard St., Boise, ID 83706. Phone: 208-373-7220. Technical facilities: Channel No. 21 (512-518 MHz). 54.8-kw max. visual. Antenna: 2815-ft. above av. terrain, 307-ft. above ground. Latitude 43° 45' 21" Longitude 116° 05' 53". Ownership: State of Idaho Board of Education. Boise DMA. BPEDT-20000427ACJ.

Boise (Ch. 26)—KTVB-DT. Network Service: NBC. King Broadcasting Co., 5407 Fairview Ave., Boise, ID 83706. Phone: 208-375-7277. Technical facilities: Channel No. 26 (542-548 MHz). 318-

kw max. visual. Antenna: 2651-ft. above av. terrain, 189-ft. above ground. Latitude 43° 45' 16" Longitude 116° 05' 56". Ownership: Belo Corp. (Group Owner). Boise DMA. BPCDT-19991025AEN.

Caldwell (Ch. 10)—KNIN-DT. Network Service: UPN. Schuyler Broadcasting Corp., Box 2776, Monterey, CA 93942-2776. Phone: 208-331-0909. Technical facilities: Channel No. 10 (192-198 MHz). 14-kw visual. Antenna: 2717-ft. above av. terrain, 210-ft. above ground. Latitude 43° 45' 18" Longitude 116° 05' 52". Ownership: Bill Schuyler. Boise DMA. BPCDT-19991028ADF.

†**Coeur d'Alene (Ch. 45 ETV)**—KCDT-DT. State Board of Education, 1455 N. Orchard St., Boise, ID 83706. Phone: 208-373-7220. Technical facilities: Channel No. 45 (656-662 MHz). 36-kw max. visual. Antenna: 1503-ft. above av. terrain, 66-ft. above ground. Latitude 47° 43' 54" Longitude 116° 43' 47". Ownership: State of Idaho Board of Education. Spokane DMA. BPEDT-20000501AIE.

†**Filer (Ch. 18 ETV)**—KKBG-DT. College of Southern Idaho, Box 1238, Twin Falls, ID 83303. Phone: 208-733-9554. Technical facilities: Channel No. 18 (494-500 MHz). 40-kw max. visual. Antenna: 528-ft. above av. terrain, 69-ft. above ground. Latitude 42° 43' 47" Longitude 114° 24' 52". Twin Falls DMA. BPEDT-20000427ACR.

Idaho Falls (Ch. 9)—KIFI-DT. Network Service: ABC. The Post Co., Box 1800, Idaho Falls, ID 83401. Phone: 208-525-8888. Technical facilities: Channel No. 9 (186-192 MHz). 17.9-kw visual. Antenna: 1519-ft. above av. terrain, 138-ft. above ground. Latitude 42° 30' 02" Longitude 112° 39' 36". Ownership: The Post Co. (Group Owner). Idaho Falls-Pocatello DMA. BPCDT-19991019AAZ.

Lewiston (Ch. 32)—KLEW-DT. Network Service: CBS. Fisher Broadcasting, Box 615, Lewiston, ID 83501. Phone: 208-746-2636. Technical facilities: Channel No. 32 (578-584 MHz). 200-kw max. visual. Antenna: 1184-ft. above av. terrain, 226-ft. above ground. Latitude 46° 27' 27" Longitude 117° 05' 56". Ownership: Fisher Broadcasting Inc. (Group Owner). Spokane DMA. BPCDT-19991021ACJ. Grant Date: April 28, 2000.

Nampa (Ch. 24)—KMI-DT. Network Service: ABC. Sawtooth Communications Inc., 1866 E. Chisholm Dr., Nampa, ID 83687. Phone: 208-336-0500. Technical facilities: Channel No. 24 (530-536 MHz). 51.8-kw max. visual. Antenna: 7364-ft. above av. terrain, 307-ft. above ground. Latitude 43° 46' 20.75" Longitude 116° 05' 56.99". Ownership: Evening Post Publishing Co. (Group Owner). Boise DMA. BPCDT-19991101AHJ. Grant Date: October 5, 2000.

Nampa (Ch. 44)—KTRV-DT. Network Service: FOX. Idaho Independent Television Inc., Box 1212, 679 6th St. North Extension, Nampa, ID 83687. Phone: 208-888-1200; 208-466-1200. Fax: 208-467-6958. Technical facilities: Channel No. 44 (650-656 MHz). 1000-kw max. visual. Antenna: 2762-ft. above av. terrain, 246-ft. above ground. Latitude 43° 45' 18" Longitude 116° 05' 52". Ownership: Blade Communications Inc. (Group Owner). Represented (legal): Dow, Lohnes & Albertson. Represented (engineering): Cohen, Dippel & Everist. Personnel: Ricky Joseph, General Manager; Richard Lee, Sales Manager; Lance Hankins, Chief Engineer. Boise DMA. BPCDT-19991028ADO.

†**Pocatello (Ch. 17 ETV)**—KISU-DT. State Board of Education, 1455 N. Orchard St., Boise, ID 83706. Phone: 208-373-7220. Technical facilities: Channel No. 17 (488-494 MHz). 189-kw max. visual. Antenna: 1460-ft. above av. terrain, 80-ft. above ground. Latitude 43° 30' 02" Longitude 112° 39' 36". Ownership: State of Idaho Board of Education. Idaho Falls-Pocatello DMA. BPEDT-20000501AIF.

Pocatello (Ch. 23)—KPVI-DT. Network Service: NBC. Oregon Trail Broadcasting Co., 1500 Foremaster Lane, Las Vegas, NV 89101. Phone: 702-642-3333. Technical facilities: Channel No. 23 (524-530 MHz). 505-kw max. visual. Antenna: 1484-ft. above av. terrain, 531-ft. above ground. Latitude 42° 55' 15" Longitude 112° 20' 44". Ownership: Sunbelt Communications Co. (Group Owner). Idaho Falls-Pocatello DMA. BPCDT-19991029AAY. Grant Date: December 2, 1999.

Twin Falls (Ch. 16)—KMVT-DT. Network Service: CBS. Catamount Idaho-Licenses LLC, 71 East Ave., Norwalk, CT 06851. Phone: 208-733-1100. Fax: 208-733-4649. Technical facilities: Channel No. 16 (482-488 MHz). 50-kw max. visual. Antenna: 932-ft. above av. terrain, 480-ft. above ground. Latitude 42° 43' 47" Longitude 114° 24' 52". Ownership: Catamount Broadcast Group (Group Owner). Twin Falls DMA. BPCDT-19991012ABD. Grant Date: November 30, 1999.

Twin Falls (Ch. 34)—KXTF-DT. Network Service: FOX. Falls Broadcasting Co., 1500 Foremaster Lane, Las Vegas, NV 89101. Phone: 702-642-3333. Technical facilities: Channel No. 34 (590-596 MHz). 53-kw max. visual. Antenna: 499-ft. above av. terrain, 59-ft. above ground. Latitude 42° 43' 42" Longitude 114° 24' 43". Ownership: Sunbelt Communications Co. (Group Owner). Personnel: Bill Fouch, General Manager; Robin Estopinol, Chief Engineer. Twin Falls DMA. BPCDT-19991029AGF.

Illinois

Aurora (Ch. 59)—WEHS-DT. Network Service: HSN. USA Station Group Partnership of Illinois, c/o, Julius Genachowski, 42nd Floor, 152 W. 57th St., New York, NY 10019. Phone: 212-314-7274. Technical facilities: Channel No. 59 (740-746 MHz). 200-kw max. visual. Antenna: 1621-ft. above av. terrain, 1624-ft. above ground, 2218-ft. above sea level. Latitude 41° 52' 44" Longitude 87° 38' 10". Transmitter: Sears Tower, S. Wacker Dr. & Jackson Blvd. Ownership: USA Broadcasting (Group Owner). Represented (legal): Hogan & Hartson LLP. Chicago DMA. BPCDT-980806KF. Grant Date: October 20, 1999.

†**Carbondale (Ch. 40 ETV)**—WSIU-DT. Board of Trustees of Southern Illinois U., Stone Center, Carbondale, IL 62901. Phone: 618-536-3357. Technical facilities: Channel No. 40 (626-632 MHz). 952-kw max. visual. Antenna: 781-ft. above av. terrain, 751-ft. above ground. Latitude 38° 06' 11" Longitude 89° 14' 40". Ownership: Board of Trustees of Southern Illinois U. Paducah-Cape Girardeau-Harrisburg-Mount Vernon DMA. BPEDT-20000428ACV.

Illinois—Digital Construction Permits & Applications

†**Charleston (Ch. 50 ETV)**—WEIU-DT. Eastern Illinois U., 600 Lincoln Ave., Charleston, IL 61920. Phone: 217-581-5956. Technical facilities: Channel No. 50 (686-692 MHz). 1000-kw max. visual. Antenna: 781-ft. above av. terrain, 755-ft. above ground. Latitude 39° 28' 46.50" Longitude 88° 10' 23.00". Ownership: Eastern Illinois U. Champaign & Springfield-Decatur DMA. BPEDT-20000501AGV.

Chicago (Ch. 3)—WBBM-DT. Network Service: CBS. CBS Broadcasting Inc., Suite 1200, 600 New Hampshire Ave. NW, Washington, DC 20037. Phone: 202-457-4602. Technical facilities: Channel No. 3 (60-66 MHz). 3-kw visual. Antenna: 1201-ft. above av. terrain, 1198-ft. above ground, 1791-ft. above sea level. Latitude 41° 53' 56" Longitude 87° 37' 23". Transmitter: John Hancock Bldg., 875 N. Michigan Ave. Ownership: Viacom International Inc. (Group Owner). Chicago DMA. BPCDT-980427KJ. Grant Date: July 24, 1998.

Chicago (Ch. 43)—WCPX-DT. Network Service: PAX. Paxson Chicago License Inc., 601 Clearwater Park Rd., West Palm Beach, FL 33401. Phone: 561-659-4122. Fax: 561-659-4754. Technical facilities: Channel No. 43 (644-650 MHz). 200-kw max. visual. Antenna: 1673-ft. above av. terrain, 1667-ft. above ground. Latitude 41° 52' 44" Longitude 87° 38' 08". Transmitter: John Hancock Building. Ownership: Paxson Communications Corp. (Group Owner). Personnel: Thomas J. McSweeney, General Manager; Lawrence Greenspon, Sales Manager; Al Dornescik, Chief Engineer. Chicago DMA. BPCDT-990824KE.

Chicago (Ch. 19)—WGN-DT. Network Service: WBN. WGN Continental Broadcasting Co., 2501 W. Bradley Place, Chicago, IL 60618. Phone: 773-528-2311. Technical facilities: Channel No. 19 (500-506 MHz). 475-kw max. visual. Antenna: 1486-ft. above av. terrain, 1483-ft. above ground. Latitude 41° 52' 44" Longitude 87° 38' 10". Ownership: Tribune Broadcasting Co. (Group Owner). Chicago DMA. BPCDT-19991005ABF.

Chicago (Ch. 52)—WLS-DT. Network Service: ABC. WLS Television Inc., 190 N. State St., Chicago, IL 60601. Phone: 312-750-7777. Web Site: <http://www.abc7chicago.com>. Technical facilities: Channel No. 52 (698-704 MHz). 152-kw max. visual. Antenna: 1663-ft. above av. terrain, 1670-ft. above ground, 2264-ft. above sea level. Latitude 41° 52' 44" Longitude 87° 38' 08". Transmitter: Sears Tower, 233 S. Wacker Dr. Ownership: Disney Enterprises Inc. (Group Owner). Personnel: Emily L. Barr, General Manager; Eddy Pearson, General Sales Manager; Nancy Sergey, Local Sales Manager; Richard Veddar, National Sales Manager; Kal Hassan, Chief Engineer; Eric Lerner, News Director; Fran Preston, Program Director; Tom Hebel, Promotion Director; Helen Crawley, Marketing Director. Chicago DMA. BPCDT-980501KK. Grant Date: July 23, 1998.

Chicago (Ch. 29)—WMAQ-DT. Network Service: NBC. NBC Subsidiary (WMAQ-TV) Inc., 1299 Pennsylvania Ave. NW, Washington, DC 20004. Phone: 202-637-4535. Technical facilities: Channel No. 29 (560-566 MHz). 350-kw max. visual. Antenna: 1667-ft. above av. terrain, 1663-ft. above ground. Latitude 41° 52' 44" Longitude 87° 38' 10". Ownership: National Broadcasting Co. (Group Owner). Chicago DMA. BPCDT-20000207AAR.

Chicago (Ch. 45)—WSNS-DT. Network Service: Telemundo. Video 44, 2290 W. 8th Ave., Hialeah, FL 33010. Phone: 305-884-8200. Technical facilities: Channel No. 45 (656-662 MHz). 467-kw max. visual. Antenna: 1549-ft. above av. terrain, 1545-ft. above ground. Latitude 41° 52' 44" Longitude 87° 38' 10". Ownership: Telemundo Holdings Inc. (Group Owner). Chicago DMA. BPCDT-19990903AAG.

†**Chicago (Ch. 47 ETV)**—WTTW-DT. Window to the World Communications Inc., 5400 N. St. Louis Ave., Chicago, IL 60625. Phone: 773-509-5400. Technical facilities: Channel No. 47 (668-674 MHz). 200-kw max. visual. Antenna: 1526-ft. above av. terrain, 1526-ft. above ground, 2119-ft. above sea level. Latitude 41° 52' 44" Longitude 87° 38' 10". Transmitter: Sears Tower, 233 S. Wacker Dr. Requests modification of CP for change to 300-kw max. visual. BNPEDT-20000501AIR. Ownership: Chicago Educational Television Association. Represented (legal): Schwartz, Woods & Miller. Represented (engineering): Smith & Fisher. Chicago DMA. BPCDT-981228LB. Grant Date: July 30, 1999.

—**Jacksonville (Ch. 15 ETV)**—WSEC-DT. West Central Illinois Educational Telecommunications Corp., Box 6248, Springfield, IL 62708. Phone: 217-206-6647. Technical facilities: 180-kw max. visual. Antenna: 1060-ft. above av. terrain, 1037-ft. above ground. Latitude 39° 36' 09" Longitude 90° 02' 47". Ownership: West Central Illinois Educational Telecommunications Corp. Champaign & Springfield-Decatur DMA. BPEDT-20000324AAP.

La Salle (Ch. 10)—WWTO-DT. Network Service: TBN. Trinity Christian Center of Santa Ana Inc., Box C-11949, Santa Ana, CA 92711. Phone: 714-957-9699. Technical facilities: Channel No. 10 (192-198 MHz). 16-kw visual. Antenna: 1322-ft. above av. terrain, 1299-ft. above ground. Latitude 41° 16' 51" Longitude 88° 56' 13". Ownership: Trinity Broadcasting Network Inc. (Group Owner). Chicago DMA. BPCDT-19991013ABO.

†**Macomb (Ch. 21 ETV)**—WMEC-DT. West Central Illinois Educational, Telecommunications Corp., Box 6248, Springfield, IL 62708. Phone: 217-206-6647. Technical facilities: Channel No. 21 (512-518 MHz). 75-kw max. visual. Antenna: 430-ft. above av. terrain, 466-ft. above ground. Latitude 40° 23' 54" Longitude 90° 43' 55". Ownership: West Central Illinois Educational Telecommunications Corp. Quincy-Hannibal-Keokuk DMA. BPEDT-20000501AGY.

Marion (Ch. 17)—WTCT-DT. Network Service: Independent. Tri-State Christian TV, Box 1010, Marion, IL 62959. Phone: 618-997-9333. Technical facilities: Channel No. 17 (488-494 MHz). 350-kw max. visual. Antenna: 699-ft. above av. terrain, 400-ft. above ground, 1240-ft. above sea level. Latitude 37° 33' 26" Longitude 89° 01' 24". Transmitter: Side of Existing WTCT(TV) tower located 2.2-mi. W of Goreville. Ownership: Tri-State Christian TV Inc. (Group Owner). Personnel: Fortune Brayfield, Station Manager; Allen Kauth, Chief Engineer. Paducah-Cape Girardeau-Harrisburg-Mount Vernon DMA. BPCDT-990803LH.

Mount Vernon (Ch. 21)—WPXS-DT. Network Service: PAX. Paxson St. Louis Inc., 601 Clearwater Park Rd., West Palm Beach, FL 33401. Technical facilities: Channel No. 21 (512-518 MHz). 1000-kw max. visual. Antenna: 1037-ft. above av. terrain, 971-ft. above ground, 1467-ft. above sea level. Latitude 38° 32' 54" Longitude 89° 29' 17". Transmitter: East side of County Rd. 1150E (Red Fox Rd.), 0.16-mi. S of its intersection with Oil Field Rd. Ownership: Paxson Communications Corp. (Group Owner). Represented (engineering): du Treil, Lundin & Rackley Inc. Paducah-Cape Girardeau-Harrisburg-Mount Vernon DMA. BPCDT-990701KI.

†**Olney (Ch. 19 ETV)**—WUSI-DT. Board of Trustees of Southern Illinois U., Stone Center, Carbon-dale, IL 62901. Phone: 618-536-3357. Technical facilities: Channel No. 19 (500-506 MHz). 57.8-kw max. visual. Antenna: 860-ft. above av. terrain, 879-ft. above ground. Latitude 38° 50' 19" Longitude 88° 07' 47". Ownership: Board of Trustees of Southern Illinois U. Terre Haute DMA. BPEDT-20000428ACW.

Peoria (Ch. 30)—WMBD-DT. Network Service: CBS. MWT-N LLC, WMBD-TV, 3131 N. University St., Peoria, IL 61604-1386. Phone: 309-688-3131. Technical facilities: Channel No. 30 (566-572 MHz). 60-kw max. visual. Antenna: 591-ft. above av. terrain, 472-ft. above ground. Latitude 40° 38' 06" Longitude 89° 32' 19". Ownership: Midwest Television Inc. (Group Owner). Peoria-Bloomington DMA. BPCDT-19991026ACE.

†**Peoria (Ch. 46 ETV)**—WTVP-DT. Illinois Valley Public Telecommunications Corp., 1501 Bradley Ave., Peoria, IL 61625. Phone: 309-677-4747. Technical facilities: Channel No. 46 (662-668 MHz). 200-kw max. visual. Antenna: 709-ft. above av. terrain, 577-ft. above ground, 1322-ft. above sea level. Latitude 40° 37' 44" Longitude 89° 34' 12". Transmitter: Cole Hollow Rd. 14-474. Ownership: Illinois Valley Public Telecommunications Corp. Peoria-Bloomington DMA. BPEDT-19991223ABS. Grant Date: April 25, 2000.

Quincy (Ch. 32)—WTJR-DT. Network Service: TBN. Believers Broadcasting Corp., 220 N. 6th St., Quincy, IL 62301. Phone: 217-228-1616. Technical facilities: Channel No. 32 (578-584 MHz). 50-kw max. visual. Antenna: 932-ft. above av. terrain, 801-ft. above ground. Latitude 39° 58' 18" Longitude 91° 19' 42". Ownership: Believer's Broadcasting Corp. (Group Owner). Quincy-Hannibal-Keokuk DMA. BPCDT-19991018ABO. Grant Date: January 28, 2000.

Rock Island (Ch. 58)—WHBF-DT. Network Service: CBS. Coronet Communications Co., 99 Pondfield Rd., Bronxville, NY 10708. Phone: 309-786-5441. Technical facilities: Channel No. 58 (734-740 MHz). 50-kw max. visual. Antenna: 1240-ft. above av. terrain, 1229-ft. above ground, 666-ft. above sea level. Latitude 41° 32' 49" Longitude 90° 28' 35". Requests modification of CP for change to 1000-kw max. visual. BNPEDT-20000428ABF. Ownership: Citadel Communications Co. LLC (Group Owner). Davenport-Rock Island-Moline DMA. BPCDT-19990903AAC. Grant Date: November 26, 1999.

Rockford (Ch. 54)—WREX-DT. Network Service: NBC. Quincy Newspapers Inc., Box 530, Rockford, IL 73940. Phone: 815-335-2213. Technical facilities: Channel No. 54 (710-716 MHz). 1000-kw max. visual. Antenna: 633-ft. above av. terrain, 549-ft. above ground. Latitude 42° 17' 50" Longitude 89° 14' 24". Ownership: Quincy Broadcasting Co. (Group Owner). Rockford DMA. BPCDT-19991101AIB. Grant Date: June 15, 2000.

Rockford (Ch. 16)—WTVQ-DT. Network Service: ABC. Winnebago Television Corp., Box 470, Meridian Rd., Rockford, IL 61105. Phone: 815-963-5413. Technical facilities: Channel No. 16 (482-488 MHz). 196-kw max. visual. Antenna: 659-ft. above av. terrain, 669-ft. above ground. Latitude 42° 17' 14" Longitude 89° 10' 15". Ownership: Young Broadcasting Inc. (Group Owner). Personnel: Gwen Kinsey, General Manager; Martha Huggins, Sales Manager; Mac McShane, Chief Engineer. Rockford DMA. BPCDT-19991021ACB.

Springfield (Ch. 44)—WRSP-DT. Network Service: FOX. Springfield Broadcasting Partners, 3003 Old Rochester Rd., Springfield, IL 62703. Phone: 217-523-0855. Technical facilities: Channel No. 44 (650-656 MHz). 1000-kw max. visual. Antenna: 1365-ft. above av. terrain, 1329-ft. above ground. Latitude 39° 47' 57" Longitude 89° 26' 46". Ownership: Quincy Broadcasting Co. Champaign & Springfield-Decatur DMA. BPCDT-19991101AJJ. Grant Date: December 8, 1999.

†**Urbana (Ch. 47 ETV)**—WILL-DT. Board of Trustees of the U. of Illinois, 300 N. Goodwin Ave., Urbana, IL 61801. Phone: 217-333-1070. Technical facilities: Channel No. 47 (668-674 MHz). 778.3-kw max. visual. Antenna: 991-ft. above av. terrain, 988-ft. above ground, 0-ft. above sea level. Latitude 40° 04' 18" Longitude 88° 40' 10". Ownership: U. of Illinois. Champaign & Springfield-Decatur DMA. BPEDT-20000426ABI.

Indiana

Angola (Ch. 12)—WINM-DT. Network Service: TBN. Tri-State Christian TV Inc., Box 1010, Marion, IL 62959. Phone: 618-997-9333. Technical facilities: Channel No. 12 (204-210 MHz). 5-kw max. visual. Antenna: 433-ft. above av. terrain, 436-ft. above ground. Latitude 41° 27' 15" Longitude 84° 48' 10". Ownership: Tri-State Christian TV Inc. (Group Owner). Personnel: John Authenreith, Station Manager; Lee Gilbert, Chief Engineer. Fort Wayne DMA. BPCDT-19990929ABH.

Bloomington (Ch. 56)—WCLJ-DT. Network Service: TBN. Trinity Broadcasting of Indiana Inc., 2528 U.S. 31 S, Greenwood, IN 46143. Phone: 317-535-5542. Technical facilities: Channel No. 56 (722-728 MHz). 500-kw max. visual. Antenna: 973-ft. above av. terrain, 899-ft. above ground, 1759-ft. above sea level. Latitude 39° 24' 12" Longitude 86° 08' 50". Transmitter: 0.8-mi. SE of intersection of SR 252 & SR 135, near Trafalgar. Ownership: Trinity Broadcasting Network Inc. (Group Owner). Indianapolis DMA. BPCDT-990414KF.

Bloomington (Ch. 53)—WTTV-DT. Network Service: WBN. SCI-Indiana Licensee LLC, Suite 400, 2001 Pennsylvania Ave. NW, Washington, DC 20006. Phone: 202-659-3494. Technical facilities:

Channel No. 53 (704-710 MHz). 1000-kw max. visual. Antenna: 1171-ft. above av. terrain, 1089-ft. above ground. Latitude 39° 24' 27" Longitude 86° 08' 52". Ownership: Sinclair Broadcast Group Inc. (Group Owner). Indianapolis DMA. BPCDT-19991019ABF.

Evansville (Ch. 59)—WEHT-DT. Network Service: ABC. Gilmore Broadcasting Corp., Box 25, Evansville, IN 47701. Phone: 812-424-9215. Technical facilities: Channel No. 59 (740-746 MHz). 59-kw max. visual. Antenna: 988-ft. above av. terrain, 915-ft. above ground. Latitude 37° 51' 57" Longitude 87° 34' 04". Ownership: Gilmore Broadcasting Corp. (Group Owner). Evansville DMA. BPCDT-19991021AAW. Grant Date: December 7, 1999.

†Evansville (Ch. 12 ETV)—WNIN-DT. Tri-State Public Teleplex Inc., 405 Carpenter St., Evansville, IN 47708. Phone: 812-423-8973. Technical facilities: Channel No. 12 (204-210 MHz). 15-kw visual. Antenna: 574-ft. above av. terrain, 502-ft. above ground, 981-ft. above sea level. Latitude 38° 01' 27" Longitude 87° 21' 43". Transmitter: Old Plank Rd., 1.1-mi. S of Chandler. Ownership: South-west Indiana Public Broadcasting Inc. Represented (legal): Dow, Lohnes & Albertson PLLC. Represented (engineering): John F. X. Brown & Associates PC. Evansville DMA. BPEDT-990615KE.

Evansville (Ch. 28)—WTVW-DT. Network Service: FOX. Quorum of Indiana License LLC, 18 Newbury St., Boston, MA 02116. Phone: 812-424-7777. Technical facilities: Channel No. 28 (554-560 MHz). 1000-kw max. visual. Antenna: 896-ft. above av. terrain, 823-ft. above ground. Latitude 38° 01' 27" Longitude 87° 21' 43". Ownership: Quorum Broadcast Holdings Inc. (Group Owner). Evansville DMA. BPCDT-19991101ACV.

Fort Wayne (Ch. 4)—WANE-DT. Network Service: CBS. Indiana Broadcasting LLC., 2915 W. State Blvd., Fort Wayne, IN 46808. Phone: 219-424-1515. Technical facilities: Channel No. 4 (66-72 MHz). 1.5-kw visual. Antenna: 797-ft. above av. terrain, 774-ft. above ground. Latitude 41° 05' 38" Longitude 85° 10' 48". Ownership: LIN Television Corp. (Group Owner). Fort Wayne DMA. BPCDT-19991018AAQ.

†Gary (Ch. 17 ETV)—WYIN-DT. Northwest Indiana Public Broadcasting Inc., 8625 Indiana Place, Merrillville, IN 46310. Phone: 219-756-5656. Technical facilities: Channel No. 17 (488-494 MHz). 53-kw max. visual. Antenna: 956-ft. above av. terrain, 922-ft. above ground. Latitude 41° 20' 56" Longitude 87° 24' 02". Ownership: Northwest Indiana Public Broadcasting Inc. Chicago DMA. BPEDT-20000426ABE.

Hammond (Ch. 36)—WJYS-DT. Network Service: Independent. Jovon Broadcasting Corp., 18600 S. Oak Park Ave., Tinley Park, IL 60477. Phone: 708-633-0001. Technical facilities: Channel No. 36 (602-608 MHz). 50-kw max. visual. Antenna: 1493-ft. above av. terrain, 1497-ft. above ground, 2092-ft. above sea level. Latitude 41° 52' 44" Longitude 87° 38' 10". Transmitter: Sears Tower, 233 S. Wacker Dr., Chicago, IL. Ownership: Jovon Broadcasting Corp. Chicago DMA. BPCDT-981224KF.

†Indianapolis (Ch. 21 ETV)—WFYI-DT. Metropolitan Indianapolis Public Broadcasting Inc., 1401 N. Meridian St., Indianapolis, IN 46202. Phone: 317-636-2020. Technical facilities: Channel No. 21 (512-518 MHz). 200-kw max. visual. Antenna: 774-ft. above av. terrain, 781-ft. above ground. Latitude 39° 53' 59" Longitude 86° 12' 01". Ownership: Metropolitan Indianapolis Public Broadcasting Inc. Indianapolis DMA. BPEDT-20000428ACR.

Indianapolis (Ch. 16)—WHMB-DT. Network Service: Independent. Le Sea Broadcasting Co., Box 12, South Bend, IN 46624. Phone: 219-291-8200. Technical facilities: Channel No. 16 (482-488 MHz). 225-kw max. visual. Antenna: 932-ft. above av. terrain, 932-ft. above ground. Latitude 39° 53' 40" Longitude 86° 12' 21". Ownership: Le Sea Broadcasting Co. (Group Owner). Represented (legal): John Fiorini. Represented (engineering): Doug Garlinger. Personnel: Keith Passon, General Manager; Dave Gooding, Chief Engineer. Indianapolis DMA. BPCDT-19991014AAA

Indianapolis (Ch. 25)—WRTV-DT. Network Service: ABC. McGraw-Hill Broadcasting Co. Inc., 1330 N. Meridian St., Indianapolis, IN 46202-2364. Phone: 317-635-9788. Technical facilities: Channel No. 25 (536-542 MHz). 898-kw max. visual. Antenna: 965-ft. above av. terrain, 971-ft. above ground, 1801-ft. above sea level. Latitude 39° 53' 58" Longitude 86° 12' 02". Transmitter: 8001 Township Line Rd. Ownership: McGraw-Hill Broadcasting Co. (Group Owner). Represented (legal): Koteen & Nafalini LLP. Represented (engineering): Cohen, Dippell & Everist PC. Personnel: Chris Schmidt, General Manager; Dick Pratt, Chief Engineer. Indianapolis DMA. BPCDT-980721KF. Grant Date: October 26, 1998.

†Indianapolis (Ch. 44 ETV)—WTBU-DT. Butler U., 2835 N. Illinois St., Indianapolis, IN 46208. Phone: 317-940-9828. Technical facilities: Channel No. 44 (650-656 MHz). 301-kw max. visual. Antenna: 578-ft. above av. terrain, 570-ft. above ground. Latitude 39° 53' 20" Longitude 86° 12' 07". Ownership: Butler U. Indianapolis DMA. BPEDT-20000428ADD.

Indianapolis (Ch. 45)—WXIN-DT. Network Service: FOX. Tribune Television Co, 1440 N. Meridian St., Indianapolis, IN 46202-2305. Phone: 317-632-5900. Fax: 317-687-6532. E-mail: webmaster@mail.wxin.com. Web Site: http://www.fox59.com. Technical facilities: Channel No. 45 (656-662 MHz). 200-kw max. visual. Antenna: 935-ft. above av. terrain, 951-ft. above ground, 1759-ft. above sea level. Latitude 39° 53' 20" Longitude 86° 12' 07". Transmitter: 2350 Westlane Rd. Ownership: Tribune Broadcasting Co. (Group Owner). Represented (legal): Stidley & Austin. Represented (engineering): du Treil, Lundin & Rackley Inc. Personnel: Linda Gray, General Manager; Jerry Harbin, General Sales Manager; Sally Kohn, Local Sales Manager; James Adams, National Sales Manager; Roger N. Bishop, Chief Engineer; Kevin Nunn, News Director; Wendy Logsdon, Program Director; Judy Paluso, Promotion Director; Crawford Seeger, Business Manager. Indianapolis DMA. BPCDT-980803KM. Grant Date: January 7, 1999.

Lafayette (Ch. 11)—WLFJ-DT. Network Service: CBS. WAND (TV) Partnership, 904 Southside Dr., Lafayette, IN 62525. Phone: 419-245-6035. Technical facilities: Channel No. 11 (198-204 MHz). 30-kw visual. Antenna: 724-ft. above av. terrain, 696-ft. above ground. Latitude 40° 23' 20" Longi-

tude 86° 36' 46". Ownership: LIN Television Corp. (Group Owner). Lafayette, IN DMA. BPCDT-19991029ADT.

—Muncie (Ch. 52 ETV)—WIPB-DT. Ball State U., BC-230, Muncie, IN 47306. Phone: 765-286-1249. Technical facilities: Channel No. 52 (698-704 MHz). 45-kw max. visual. Antenna: 469-ft. above av. terrain, 482-ft. above ground. Latitude 40° 09' 38" Longitude 85° 22' 42". Ownership: Ball State U. Indianapolis DMA. BPEDT-20000414AAV.

Richmond (Ch. 39)—WKOI-DT. Network Service: TBN. Trinity Broadcasting of Indiana Inc., 2528 U.S. 31 S, Greenwood, IN 46143. Phone: 317-535-5542. Technical facilities: Channel No. 39 (620-626 MHz). 500-kw max. visual. Antenna: 922-ft. above av. terrain, 909-ft. above ground, 1811-ft. above sea level. Latitude 39° 30' 44" Longitude 84° 38' 09". Transmitter: Side of existing tower at 2080 Trenton-Oxford Rd., Collinsville. Ownership: Trinity Broadcasting Network Inc. (Group Owner). Represented (engineering): Smith & Fisher. Dayton DMA. BPCDT-990601KF.

South Bend (Ch. 42)—WNDU-DT. Network Service: NBC. Michiana Telecasting Corp., Box 1616, South Bend, IN 46634. Phone: 219-631-1616. Fax: 219-631-1600. E-mail: webmaster@wndu.com. Web Site: http://www.wndu.com. Technical facilities: Channel No. 42 (638-644 MHz). 310-kw max. visual. Antenna: 584-ft. above av. terrain, 522-ft. above ground, 1368-ft. above sea level. Latitude 41° 36' 19" Longitude 86° 12' 45". Transmitter: SE corner of Ironwood & Kern Rds., 5-mi. SE of South Bend. Requests CP for change to 1000-kw max. visual, 981-ft. above av. terrain, 919-ft. above ground. BPCDT-20000427AAD. Ownership: Michiana Telecasting Corp. (Group Owner). Represented (legal): Reynolds & Manning. Represented (engineering): du Treil, Lundin & Rackley Inc. Personnel: James P. Behling, President & General Manager; Gregory I. Giczi, Vice President, Operations; Michael Leyes, Sales Manager; Ellen Crooke, News Director; George E. Molnar, Jr., Chief Engineer. South Bend-Elkhart DMA. BPCDT-971001KE. Grant Date: May 27, 1998.

†South Bend (Ch. 35 ETV)—WNIT-DT. Michigan Public Broadcasting Corp., Box 3434, Elkhart, IN 46515. Phone: 219-675-9648. Technical facilities: Channel No. 35 (596-602 MHz). 50-kw max. visual. Antenna: 1102-ft. above av. terrain, 1010-ft. above ground, 1896-ft. above sea level. Latitude 41° 37' 09" Longitude 86° 11' 41". Ownership: Michigan Public Broadcasting Corp. South Bend-Elkhart DMA. BPEDT-20000330AAZ.

South Bend (Ch. 30)—WSBT-DT. Network Service: CBS. WSBT Inc., 300 W. Jefferson Blvd., South Bend, IN 46601. Phone: 219-233-3141. Technical facilities: Channel No. 30 (566-572 MHz). 280.3-kw max. visual. Antenna: 771-ft. above av. terrain, 696-ft. above ground. Latitude 41° 37' 00" Longitude 86° 13' 01". Ownership: Schurz Communications Inc. (Group Owner). Personnel: William Sullivan, President & General Manager; Tom Labuzienski, General Sales Manager; James Wagner, National Sales Manager; Meg Sauer, News Director; Julius Decocq, Program Director; Kenneth Biggins, Business Manager; Mynell Neolsby, Community Affairs Director; C. Eugene Hale, Chief Engineer; Robert Johnson, Promotion & Operations Manager. South Bend-Elkhart DMA. BPCDT-19990927AAZ. Grant Date: February 18, 2000.

Terre Haute (Ch. 39)—WBAK-DT. Network Service: FOX. Indiana Broadcasting Partners, 138 Poplar St., Terre Haute, IN 47807. Phone: 812-238-3838. Technical facilities: Channel No. 39 (620-626 MHz). 54.5-kw max. visual. Antenna: 922-ft. above av. terrain, 909-ft. above ground. Latitude 39° 13' 55" Longitude 87° 23' 41". Ownership: Bahakel Communications Ltd. (Group Owner). Represented (sales): Petry Television Inc. Personnel: Michael Brooks, General Manager; Paula Phillips, General & National Sales Manager; Glen Cook, Chief Engineer; Bill Wolfe, Promotion Director; Karen Nicosen, Business Manager. Terre Haute DMA. BPCDT-19991025AED. Grant Date: December 8, 1999.

Terre Haute (Ch. 36)—WTWO-DT. Network Service: NBC. Nexstar Broadcasting of the Midwest Inc., Suite 201, 200 Abington Executive Park, Clarks Summit, PA 18411. Phone: 812-232-9504. Technical facilities: Channel No. 36 (602-608 MHz). 10-kw max. visual. Antenna: 824-ft. above av. terrain, 815-ft. above ground, 1365-ft. above sea level. Latitude 39° 14' 33" Longitude 87° 23' 29". Ownership: Nexstar Broadcasting Group LLC (Group Owner). Terre Haute DMA. BPCDT-19991029AGM. Grant Date: March 30, 2000.

†Vincennes (Ch. 52 ETV)—WVUT-DT. Board of Trustees for Vincennes U., 1002 N. First St., Vincennes, IN 47591. Phone: 812-885-5326. Technical facilities: Channel No. 52 (698-704 MHz). 59.4-kw visual. Antenna: 541-ft. above av. terrain, 495-ft. above ground, 994-ft. above sea level. Latitude 38° 39' 06" Longitude 87° 28' 37". Ownership: Vincennes U. (Group Owner). Terre Haute DMA. BPEDT-20000425ABB. Grant Date: October 5, 2000.

Iowa

Ames (Ch. 59)—WOI-DT. Network Service: ABC. Capital Communications Co. Inc., 3903 Westown Pkwy., West Des Moines, IA 50266. Phone: 515-282-5555; 515-457-9645. Fax: 515-457-1034. E-mail: woiiv@city.net. Web Site: http://www.woi-tv.com. Technical facilities: Channel No. 59 (740-746 MHz). 50-kw max. visual. Antenna: 1043-ft. above av. terrain, 1000-ft. above ground, 996-ft. above sea level. Latitude 41° 49' 47" Longitude 93° 36' 56". Requests modification of CP for change to 1000-kw max. visual, 2011-ft. above av. terrain, 1977-ft. above ground. BPCDT-20000428ABD. Ownership: Capital Communications Co. Inc. (Group Owner). Personnel: Ray Cole, General Manager; Rod Dougherty, Local Sales Manager; Erin Nanke, National Sales Manager; Dennis Poffenberger, Chief Engineer; Jim Parker, News Director; Randy Shelton, Program Director; Sharon Lilly, Promotion Director; Elaine Honold, Business Manager. Des Moines-Ames DMA. BPCDT-19990903AAB. Grant Date: February 1, 2000.

Burlington (Ch. 41)—KJMH-DT. Network Service: FOX. Burlington Television Acquisition Corp., Suite 409, 915 Middle River Dr., Fort Lauderdale, FL 33304. Phone: 954-568-2000. Technical facilities: Channel No. 41 (632-638 MHz). 500-kw max. visual. Antenna: 1273-ft. above av. terrain,

Iowa—Digital Construction Permits & Applications

- 1270-ft. above ground. Latitude 41° 08' 08" Longitude 90° 48' 30". Ownership: Grant Broadcasting Stations (Group Owner). Davenport-Rock Island-Moline DMA. BPCDT-19991028AFB.
- Cedar Rapids (Ch. 52)**—KCRG-DT. Network Service: ABC. Cedar Rapids Television Co., 2nd Ave. at 5th St. SE, Cedar Rapids, IA 52401. Phone: 319-398-8422. Technical facilities: Channel No. 52 (698-704 MHz). 1000-kw max. visual. Antenna: 1909-ft. above av. terrain, 1801-ft. above ground. Latitude 42° 18' 59" Longitude 91° 51' 31". Ownership: The Gazette Co. (Group Owner). Cedar Rapids-Waterloo-Dubuque DMA. BPCDT-19991027ABE. Grant Date: December 9, 1999.
- Cedar Rapids (Ch. 51)**—KGAN-DT. Network Service: CBS. KGAN Licensee LLC, 10706 Beaver Dam Rd., Cockeysville, MD 21030. Technical facilities: Channel No. 51 (692-698 MHz). 1000-kw max. visual. Antenna: 1450-ft. above av. terrain, 2436-ft. above ground. Latitude 42° 17' 43" Longitude 91° 53' 10". Ownership: Sinclair Broadcast Group Inc. (Group Owner). Cedar Rapids-Waterloo-Dubuque DMA. BPCDT-19991029ABA.
- Cedar Rapids (Ch. 27)**—KFAX-DT. Network Service: FOX. Second Generation of Iowa Ltd., 860 Hale Bldg., 1228 Euclid Ave., Cleveland, OH 44115. Phone: 216-687-6195. Technical facilities: Channel No. 27 (548-554 MHz). 1000-kw max. visual. Antenna: 1473-ft. above av. terrain, 1486-ft. above ground. Latitude 42° 05' 25" Longitude 92° 05' 13". Ownership: Second Generation of Iowa Ltd. (Group Owner). Cedar Rapids-Waterloo-Dubuque DMA. BPCDT-19991028ACW.
- Cedar Rapids (Ch. 47)**—KPXR-DT. Network Service: PAX. Paxson Communications License Co. LLC., 601 Clearwater Park Rd., West Palm Beach, FL 33401. Phone: 561-659-4122. Technical facilities: Channel No. 47 (668-674 MHz). 500-kw max. visual. Antenna: 1014-ft. above av. terrain, 910-ft. above ground. Latitude 42° 17' 17" Longitude 91° 52' 54". Ownership: Paxson Communications Corp. (Group Owner). Cedar Rapids-Waterloo-Dubuque DMA. BPCDT-19990923AAN.
- †Council Bluffs (Ch. 33 ETV)**—KBIN-DT. Iowa Public Broadcasting Board, Box 6450, 6450 Corporate Dr., Johnston, IA 50131. Phone: 515-242-3100. Technical facilities: Channel No. 33 (584-590 MHz). 200-kw max. visual. Antenna: 322-ft. above av. terrain, 141-ft. above ground, 1391-ft. above sea level. Latitude 41° 15' 15" Longitude 95° 50' 08". Transmitter: Council Bluffs. Ownership: Iowa Public Television. Represented (legal): Dow, Lohnes & Albertson PLLC. Represented (engineering): John F. X. Browne & Associates PC. Personnel: C. David Bolender, General Manager; William Hayes, Chief Engineer. Omaha DMA. BPEDT-980826KE.
- Davenport (Ch. 49)**—KLJB-DT. Network Service: FOX. Quad Cities Television Acquisition Corp., Suite 409, 915 Middle River Dr., Fort Lauderdale, FL 33304. Phone: 954-568-2000. Technical facilities: Channel No. 49 (680-686 MHz). 1000-kw max. visual. Antenna: 883-ft. above av. terrain, 820-ft. above ground. Latitude 41° 19' 39" Longitude 90° 22' 46". Ownership: Grant Broadcasting Stations (Group Owner). Davenport-Rock Island-Moline DMA. BPCDT-19991028AFI.
- †Davenport (Ch. 34 ETV)**—KQCT-DT. Black Hawk College, 6600 34th Ave., Moline, IL 61265. Phone: 309-796-1311. Technical facilities: Channel No. 34 (590-596 MHz). 200-kw max. visual. Antenna: 335-ft. above av. terrain, 315-ft. above ground. Latitude 41° 28' 29" Longitude 90° 26' 45". Davenport-Rock Island-Moline DMA. BPEDT-20000501AIC.
- Davenport (Ch. 56)**—KWQC-DT. Network Service: NBC. Young Broadcasting of Davenport Inc., 805 Brady St., Davenport, IA 52803. Phone: 319-383-7000. Technical facilities: Channel No. 56 (722-728 MHz). 1000-kw max. visual. Antenna: 1401-ft. above av. terrain, 1398-ft. above ground. Latitude 41° 32' 49" Longitude 90° 28' 35". Ownership: Young Broadcasting Inc. (Group Owner). Davenport-Rock Island-Moline DMA. BPCDT-19991027ABO.
- Des Moines (Ch. 31)**—KCCI-DT. Network Service: CBS. KCCI Television Inc., Box 10305, Des Moines, IA 50306. Phone: 515-247-8816. Technical facilities: Channel No. 31 (572-578 MHz). 1000-kw max. visual. Antenna: 1857-ft. above av. terrain, 1837-ft. above ground, 2807-ft. above sea level. Latitude 41° 48' 35" Longitude 93° 37' 16". Transmitter: 310 N.W. 134th Ave., Alleman. Ownership: Hearst-Argyle Television Inc. (Group Owner). Represented (legal): Verner, Lipfert, Bernhard, McPherson & Hand., Represented (engineering): John F. X. Browne & Associates PC. Des Moines-Ames DMA. BPCDT-970617KE.
- †Des Moines (Ch. 50 ETV)**—KDIN-DT. Iowa Public Broadcasting Board, Box 6450, 6450 Corporate Dr., Johnston, IA 50131. Phone: 515-242-3100. Web site: <http://www.iptv.org>. Technical facilities: Channel No. 50 (686-692 MHz). 966-kw max. visual. Antenna: 1946-ft. above av. terrain, 1909-ft. above ground, 2907-ft. above sea level. Latitude 41° 49' 47" Longitude 93° 36' 56". Transmitter: 0.62-mi. N350°E from Alleman. Ownership: Iowa Public Television. Represented (engineering): John F. X. Browne & Associates PC. Personnel: C. David Bolender, General Manager; William Hayes, Chief Engineer. Des Moines-Ames DMA. BPEDT-981119KG. Grant Date: June 17, 1999.
- Des Moines (Ch. 16)**—KDSM-DT. Network Service: FOX. KDSM Licensee, 10706 Beaver Dam Rd., Cockeysville, MD 21030. Technical facilities: Channel No. 16 (482-488 MHz). 1000-kw max. visual. Antenna: 1932-ft. above av. terrain, 1900-ft. above ground. Latitude 41° 49' 47" Longitude 93° 36' 56". Ownership: Sinclair Broadcast Group Inc. (Group Owner). Des Moines-Ames DMA. BPCDT-19991028ACE.
- Des Moines (Ch. 19)**—WHO-DT. Network Service: NBC. The New York Times Co., 1801 Grand Ave., Des Moines, IA 50309. Phone: 515-242-3500. Technical facilities: Channel No. 19 (500-506 MHz). 550-kw max. visual. Antenna: 1998-ft. above av. terrain, 1965-ft. above ground, 2959-ft. above sea level. Latitude 41° 49' 47" Longitude 93° 36' 56". Ownership: The New York Times Co. (Group Owner). Des Moines-Ames DMA. BPCDT-990805LD.
- Dubuque (Ch. 43)**—KFVB-DT. Network Service: FOX. Dubuque TV LP, Box 1090, Cleveland, OH 52004. Phone: 319-556-4040. Technical facilities: Channel No. 43 (644-650 MHz). 1000-kw max. visual. Antenna: 860-ft. above av. terrain, 817-ft. above ground. Latitude 42° 31' 09" Longitude 90° 37' 11". Ownership: Dubuque TV Ltd. Partnership (Group Owner). Cedar Rapids-Waterloo-Dubuque DMA. BPCDT-19991028ACY.
- †Fort Dodge (Ch. 25 ETV)**—KTIN-DT. Iowa Public Broadcasting Board, Box 6450, 6450 Corporate Dr., Johnston, IA 50131. Phone: 515-242-3100. Technical facilities: Channel No. 25 (536-542 MHz). 600-kw max. visual. Antenna: 1480-ft. above av. terrain, 1467-ft. above ground. Latitude 42° 57' 20" Longitude 94° 54' 04". Ownership: Iowa Public Television. Des Moines-Ames DMA. BPEDT-20000427ACH.
- †Iowa City (Ch. 45 ETV)**—KIIN-DT. Iowa Public Broadcasting Board, Box 6450, 6450 Corporate Dr., Johnston, IA 50131. Phone: 515-281-4500. Technical facilities: Channel No. 45 (656-662 MHz). 922.3-kw max. visual. Antenna: 1388-ft. above av. terrain, 1358-ft. above ground. Latitude 41° 43' 15" Longitude 91° 20' 30". Ownership: Iowa Public Television. Cedar Rapids-Waterloo-Dubuque DMA. BPEDT-20000406AAQ.
- Iowa City (Ch. 25)**—KWKB-DT. Network Service: WBN. KM Television of Iowa LLC, 3654 W. Jarvis Ave., Skokie, IL 60076. Studio: 1547 Baker Ave., West Branch, IA 52358. Phone: 319-643-5952. Fax: 319-643-3124. Technical facilities: Channel No. 25 (536-542). 900-kw max. visual. Antenna: 1374-ft. above av. terrain, 1347-ft. above ground. Latitude: 41° 43' 29" Longitude 91° 21' 10". BPCDT-19991020AAN. Ownership: KM Communications Inc. (Group Owner). Personnel: Mark Culbertson, General Manager; Kevin E. Johnson, Chief Engineer. Cedar Rapids-Waterloo-Dubuque DMA.
- Mason City (Ch. 42)**—KIMT-DT. Network Service: CBS. Media General Broadcasting Inc., 333 E. Franklin St., Richmond, VA 23219. Phone: 515-242-2540. Technical facilities: Channel No. 42 (638-644 MHz). 942.8-kw max. visual. Antenna: 1467-ft. above av. terrain, 1493-ft. above ground. Latitude 43° 22' 20" Longitude 92° 49' 59". Requests modification of CP for change to 1000-kw max. visual. BPCDT-20000501ACT. Ownership: Media General Inc. (Group Owner). Represented (legal): Dow, Lohnes & Albertson PLLC. Rochester-Mason City-Austin DMA. BPCDT-19991015ABO. Grant Date: December 2, 1999.
- †Mason City (Ch. 18 ETV)**—KYIN-DT. Iowa Public Bcstg. Board, Box 6450, 6450 Corporate Dr., Johnston, IA 50131. Phone: 515-242-3100. Technical facilities: Channel No. 18 (494-500 MHz). 200-kw max. visual. Antenna: 2129-ft. above av. terrain, 1975-ft. above ground. Latitude 43° 22' 35" Longitude 92° 50' 03". Ownership: Iowa Public Television. Rochester-Mason City-Austin DMA. BPEDT-20000427ACI.
- Ottumwa (Ch. 14)**—KYOU-DT. Network Service: FOX. Waitt Broadcasting Inc., Suite 201, 13906 Gold Circle, Omaha, NE 68144. Phone: 402-330-2520. Technical facilities: Channel No. 14 (470-476 MHz). 200-kw max. visual. Antenna: 1188-ft. above av. terrain, 1158-ft. above ground. Latitude 41° 11' 42" Longitude 91° 57' 15". Ownership: Waitt Broadcasting Inc. (Group Owner). Ottumwa-Kirkville DMA. BPCDT-19991027AAR.
- †Red Oak (Ch. 35 ETV)**—KHIN-DT. Iowa Public Broadcasting Board, Box 6450, 6450 Corporate Dr., Johnston, IA 50131. Phone: 515-242-3100. Technical facilities: Channel No. 35 (596-602 MHz). 600-kw max. visual. Antenna: 1558-ft. above av. terrain, 1480-ft. above ground. Latitude 41° 20' 40" Longitude 95° 15' 21". Ownership: Iowa Public Television. Omaha DMA. BPEDT-20000327ABE.
- Sioux City (Ch. 30)**—KCAU-DT. Network Service: ABC. Citadel Communications Co. Ltd., 99 Pondfield Rd., Bronxville, NY 10708. Phone: 914-793-3400. Technical facilities: Channel No. 30 (566-572 MHz). 50-kw max. visual. Antenna: 1850-ft. above av. terrain, 1800-ft. above ground, 1332-ft. above sea level. Latitude 42° 35' 12" Longitude 96° 13' 19". Requests modification of CP for change to 1000-kw max. visual. BPCDT-20000428ABE. Ownership: Citadel Communications Co. LLC (Group Owner). Sioux City DMA. BPCDT-19990903AAD. Grant Date: November 26, 1999.
- Sioux City (Ch. 39)**—KMEG-DT. Network Service: CBS. Waitt Broadcasting Inc., Suite 201, 13906 Gold Circle, Omaha, NE 68144. Phone: 402-330-2520. Technical facilities: Channel No. 39 (620-626 MHz). 1000-kw max. visual. Antenna: 2005-ft. above av. terrain, 1955-ft. above ground, 3287-ft. above sea level. Latitude 42° 35' 12" Longitude 96° 13' 19". Transmitter: 1-mi. NE of intersection of Rtes. K42 & C70, Section 25, Hungerford Twp. Ownership: Waitt Broadcasting Inc. (Group Owner). Sioux City DMA. BPCDT-990415KE.
- Sioux City (Ch. 49)**—KPTH-DT. Network Service: FOX. Pappas Telecasting of Sioux City, 500 S. Chinoweth Rd., Visalia, CA 93277. Phone: 559-733-7800. Technical facilities: Channel No. 49 (680-686 MHz). 1000-kw max. visual. Antenna: 1926-ft. above av. terrain, 1886-ft. above ground. Latitude 42° 35' 12" Longitude 96° 13' 18". Ownership: Pappas Telecasting Companies (Group Owner). Sioux City DMA. BPCDT-19991101AGW.
- †Sioux City (Ch. 28 ETV)**—KSIN-DT. Iowa Public Broadcasting Board, Box 6450, 6450 Corporate Dr., Johnston, IA 50131. Phone: 515-242-3100. Technical facilities: Channel No. 28 (554-560 MHz). 200-kw max. visual. Antenna: 1942-ft. above av. terrain, 1903-ft. above ground, 3232-ft. above sea level. Latitude 42° 35' 12" Longitude 96° 13' 18". Transmitter: 7.4-mi. N 45° E of Sioux City. Ownership: Iowa Public Television (Group Owner). Represented (legal): Dow, Lohnes & Albertson PLLC. Represented (engineering): John F. X. Browne & Associates PC. Personnel: C. David Bolender, General Manager; William Hayes, Chief Engineer. Sioux City DMA. BPEDT-980825KE. Grant Date: July 7, 1999.
- Sioux City (Ch. 41)**—KTIV-DT. Network Service: NBC. The New Jersey Herald Inc., 3135 Floyd Blvd., Sioux City, IA 51108. Phone: 712-239-4100. Technical facilities: Channel No. 41 (632-638 MHz). 873-kw max. visual. Antenna: 1998-ft. above av. terrain, 1952-ft. above ground. Latitude 42° 35' 12" Longitude 96° 13' 18". Ownership: Quincy Broadcasting Co. (Group Owner). Sioux City DMA. BPCDT-19991101AII.

Waterloo (Ch. 55)—KWWL-DT. Network Service: NBC. Raycom America Inc., 590 E. 4th St., Waterloo, IA 50703. Phone: 319-291-1200. E-mail: jwaterbury@raycommedia.com. Web site: <http://www.kwwl.com>. Technical facilities: Channel No. 55 (716-722 MHz). 1000-kw max. visual. Antenna: 1883-ft. above av. terrain, 1834-ft. above ground. Latitude 42° 24' 02" Longitude 91° 50' 36". Personnel: Jim Waterbury, General Manager; Rhonda Bemack, General Sales Manager; Doug Staudt, National Sales Manager; Jim Ohmstede, Chief Engineer; Monte Bowden, News Director; Kim Laeiz, Program Director; Deb Niemann, Promotion Director; Bonnie Wurtzel, Business Manager. Cedar Rapids-Waterloo-Dubuque DMA. BPCDT-19991025AEH. Grant Date: December 8, 1999.

†**Waterloo (Ch. 35 ETV)**—KRIN-DT. Iowa Public Broadcasting Board, Box 6450, 6450 Corporate Dr., Johnston, IA 50131. Phone: 515-242-3100. Technical facilities: Channel No. 35 (596-602 MHz). 250-kw max. visual. Antenna: 1916-ft. above av. terrain, 1811-ft. above ground, 2828-ft. above sea level. Latitude 42° 18' 59" Longitude 91° 51' 31". Ownership: Iowa Public Television. Cedar Rapids-Waterloo-Dubuque DMA. BPEDT-20000314AAB. Grant Date: July 12, 2000.

Kansas

Colby (Ch. 17)—KLBY-DT. Network Service: ABC. Benedek License Corp., 100 Park Ave., Rockford, IL 61101. Phone: 316-943-4221. Technical facilities: Channel No. 17 (488-494 MHz). 1000-kw max. visual. Antenna: 761-ft. above av. terrain, 741-ft. above ground. Latitude 39° 15' 09.00" Longitude 101° 21' 09.40". Ownership: Benedek Broadcasting Co. LLC (Group Owner). Wichita-Hutchinson DMA. BPCDT-19991025ADA.

Ensign (Ch. 5)—KBSD-DT. Network Service: CBS. Media General Inc., 333 E. Franklin St., Richmond, VA 23219. Studio: 100 Airport Road, Dodge City, KS 67801. Phone: 316-838-1212. Technical facilities: Channel No. 5 (76-82 MHz). 20-kw visual. Antenna: 650-ft. above av. terrain, 635-ft. above ground. Latitude 37° 38' 28" Longitude 100° 20' 39". Ownership: Media General Inc. (Group Owner). Represented (legal): Dow, Lohnes & Albertson PLLC. Personnel: Dean Bunting, General Manager, KWCH-TV, Wichita, KS; Kerri Baker, Station Manager; Darnell Washington, Sales Manager, KWCH-TV, Wichita, KS; Don Vest, Chief Engineer, KWCH-TV, Wichita, KS. Wichita-Hutchinson DMA. BPCDT-19991015ABG.

Garden City (Ch. 16)—KSGN-DT. Network Service: NBC. Wichita License Subsidiary Corp., Box 333, 833 N. Main St., Wichita, KS 67201-0333. Phone: 316-265-3333. Technical facilities: Channel No. 16 (482-488 MHz). 1000-kw max. visual. Antenna: 768-ft. above av. terrain, 781-ft. above ground, 3658-ft. above sea level. Latitude 37° 46' 40" Longitude 100° 52' 08". Transmitter: U.S. Hwy. 83, 12.6-mi. S of Garden City. Ownership: Emmis Broadcasting Corp. (Group Owner). Represented (engineering): Cavell, Mertz & Davis Inc. Wichita-Hutchinson DMA. BPCDT-990709LG.

Garden City (Ch. 18)—KUPK-DT. Network Service: ABC. Benedek License Corp., 100 Park Ave., Rockford, IL 61101. Phone: 316-943-4221. Technical facilities: Channel No. 18 (494-500 MHz). 1000-kw max. visual. Antenna: 821-ft. above av. terrain, 801-ft. above ground. Latitude 37° 39' 00.90" Longitude 100° 40' 06.40". Ownership: Benedek Broadcasting Co. LLC (Group Owner). Wichita-Hutchinson DMA. BPCDT-19991025ADQ.

Goodland (Ch. 14)—KBSL-DT. Network Service: CBS. Media General Broadcasting Inc., 333 E. Franklin St., Richmond, VA 23219. Phone: 316-838-1212. Technical facilities: Channel No. 14 (470-476 MHz). 1000-kw max. visual. Antenna: 936-ft. above av. terrain, 932-ft. above ground. Latitude 39° 28' 10" Longitude 101° 33' 19". Ownership: Media General Inc. (Group Owner). Represented (legal): Dow, Lohnes & Albertson PLLC. Personnel: Dean Bunting, General Manager; Cliff Walker, Station Manager; Darnell Washington, Sales Manager; Don Vest, Chief Engineer. Wichita-Hutchinson DMA. BPCDT-19991015ABH.

Great Bend (Ch. 22)—KSNC-DT. Network Service: NBC. Wichita License Subsidiary Corp., Box 333, 833 N. Main St., Wichita, KS 67201-0333. Phone: 316-265-3333. Technical facilities: Channel No. 22 (518-524 MHz). 830-kw max. visual. Antenna: 1001-ft. above av. terrain, 994-ft. above ground, 2871-ft. above sea level. Latitude 38° 25' 54" Longitude 98° 46' 18". Transmitter: U.S. Hwy. 281, 4-mi. N of Great Bend. Ownership: Emmis Broadcasting Corp. (Group Owner). Represented (legal): Cavell, Mertz & Davis Inc. Wichita-Hutchinson DMA. BPCDT-990610KF.

Hays (Ch. 20)—KBSH-DT. Network Service: CBS. Media General Broadcasting Inc., 333 E. Franklin St., Richmond, VA 23219. Studio: 2300 Hall St., Hays, KS 67601. Phone: 316-838-1212. Technical facilities: Channel No. 20 (506-512 MHz). 1000-kw max. visual. Antenna: 709-ft. above av. terrain, 763-ft. above ground. Latitude 38° 53' 01" Longitude 99° 20' 14". Ownership: Media General Inc. (Group Owner). Represented (legal): Dow, Lohnes & Albertson PLLC. Personnel: Dean Bunting, General Manager, KWCH-TV, Wichita, KS; Cliff Walker, Station Manager; Darnell Washington, Sales Manager, KWCH-TV, Wichita, KS; Don Vest, Chief Engineer, KWCH-TV, Wichita, KS. Wichita-Hutchinson DMA. BPCDT-19991015ABF.

†**Hutchinson (Ch. 29 ETV)**—KPTS-DT. Kansas Public Telecommunications Service Inc., 320 W. 21st St. N, Wichita, KS 67203. Phone: 316-838-3090. Technical facilities: Channel No. 29 (560-566 MHz). 1000-kw max. visual. Antenna: 1063-ft. above av. terrain, 1070-ft. above ground. Latitude 37° 56' 23" Longitude 97° 30' 42". Ownership: Kansas Public Telecommunications Service Inc. Wichita-Hutchinson DMA. BPEDT-20000501AGX.

Hutchinson (Ch. 36)—KSCC-DT. Network Service: Independent. Paramount Stations Groups of Wichita Inc., 5555 Melrose Ave., Los Angeles, CA 90038. Technical facilities: Channel No. 36 (602-608 MHz). 1000-kw max. visual. Antenna: 1017-ft. above av. terrain, 1017-ft. above ground. Latitude 37° 56' 23" Longitude 97° 30' 42". Ownership: Viacom International Inc. (Group Owner). Wichita-Hutchinson DMA. BPCDT-19991029AEO.

Hutchinson (Ch. 19)—KWCH-DT. Network Service: CBS. Media General Broadcasting Inc., 333 E. Franklin St., Richmond, VA 23219. Studio: 2815 E. 37th St. N., Wichita, KS 67219. Phone: 316-838-

1212. Technical facilities: Channel No. 19 (500-506 MHz). 1000-kw max. visual. Antenna: 1424-ft. above av. terrain, 1407-ft. above ground. Latitude 38° 03' 38" Longitude 97° 45' 49". Ownership: Media General Inc. (Group Owner). Represented (legal): Dow, Lohnes & Albertson PLLC. Personnel: Dean Bunting, General Manager; Darnell Washington, Sales Manager; Don Vest, Chief Engineer. Wichita-Hutchinson DMA. BPCDT-19991015ABN.

†**Lakin (Ch. 23 ETV)**—KSWK-DT. Smoky Hills Public Television Corp., Box 9, Bunker Hill, KS 67626. Phone: 785-483-6990. Technical facilities: Channel No. 23 (524-530 MHz). 1000-kw max. visual. Antenna: 463-ft. above av. terrain, 440-ft. above ground. Latitude 37° 49' 40" Longitude 101° 06' 35". Ownership: Smoky Hills Public Television Corp. Wichita-Hutchinson DMA. BPEDT-20000427ACQ.

Lawrence (Ch. 36)—KMCI-DT. Network Service: Independent. E.W. Scripps Co., 312 Walnut St., 28th Floor, Cincinnati, OH 45202. Phone: 785-749-3388. Technical facilities: Channel No. 36 (602-608 MHz). 500-kw max. visual. Antenna: 1027-ft. above av. terrain, 948-ft. above ground. Latitude 38° 53' 46" Longitude 95° 10' 29". Ownership: E. W. Scripps Co. (Group Owner). Kansas City DMA. BPCDT-19991025ACL.

Pittsburg (Ch. 30)—KOAM-DT. Network Service: CBS. Saga Quad States Communications Inc., 2950 N.E. Hwy. 69, Pittsburg, KS 66762. Phone: 417-624-0233. Technical facilities: Channel No. 30 (566-572 MHz). 639.3-kw max. visual. Antenna: 980-ft. above av. terrain, 979-ft. above ground. Latitude 37° 13' 15" Longitude 94° 42' 25". Ownership: Saga Communications Inc. (Group Owner). Joplin-Pittsburg DMA. BPCDT-19991019ABO. Grant Date: December 7, 1999.

Salina (Ch. 17)—KAAS-DT. Network Service: FOX. Clear Channel Broadcasting Licenses Inc., Suite 600, 200 Concord Plaza, San Antonio, TX 78216. Phone: 210-822-2828. Technical facilities: Channel No. 17 (488-494 MHz). 65-kw max. visual. Antenna: 1030-ft. above av. terrain, 866-ft. above ground. Latitude 39° 06' 16" Longitude 97° 23' 15". Ownership: Clear Channel Broadcasting Inc. (Group Owner). Wichita-Hutchinson DMA. BPCDT-19991018ABF.

Topeka (Ch. 48)—KTKA-DT. Network Service: ABC. Northeast Kansas Broadcast Service Inc., Box 4949, Topeka, KS 66614. Phone: 913-234-4949. Technical facilities: Channel No. 48 (674-680 MHz). 25-kw max. visual. Antenna: 1468-ft. above av. terrain, 1408-ft. above ground. Latitude 39° 01' 33.58" Longitude 95° 55' 01.01". Ownership: Brechner Management Co. (Group Owner). Topeka DMA. BPCDT-19991101AKF. Grant Date: June 9, 2000.

†**Topeka (Ch. 23 ETV)**—KTWU-DT. Washburn U. of Topeka, 1700 College Ave., Topeka, KS 66621. Phone: 785-231-1111. Technical facilities: Channel No. 23 (524-530 MHz). 815-kw max. visual. Antenna: 958-ft. above av. terrain, 869-ft. above ground, 1949-ft. above sea level. Latitude 39° 03' 50" Longitude 95° 45' 49". Ownership: Washburn University. Topeka DMA. BPEDT-20000421AAL.

Topeka (Ch. 44)—WIBW-DT. Network Service: CBS. Benedek License Corp., Box 119, 5600 W. 6th St., Topeka, KS 66601. Phone: 785-272-3456. Technical facilities: Channel No. 44 (650-656 MHz). 892.3-kw max. visual. Antenna: 1381-ft. above av. terrain, 1194-ft. above ground. Latitude 39° 00' 19" Longitude 96° 02' 58". Ownership: Benedek Broadcasting Co. LLC (Group Owner). Topeka DMA. BPCDT-19991029ADS.

Wichita (Ch. 21)—KAKE-DT. Network Service: ABC. Benedek License Corp., 100 Park Ave., Rockford, IL 61101. Phone: 316-943-4221. Technical facilities: Channel No. 21 (512-518 MHz). 1000-kw max. visual. Antenna: 984-ft. above av. terrain, 997-ft. above ground. Latitude 37° 46' 53.00" Longitude 97° 31' 07.80". Ownership: Benedek Broadcasting Co. LLC (Group Owner). Wichita-Hutchinson DMA. BPCDT-19991025AEG.

Wichita (Ch. 26)—KSAS-DT. Clear Channel Broadcasting Licenses Inc., Suite 600, 200 Concord Plaza, San Antonio, TX 78216. Phone: 210-822-2828. Technical facilities: Channel No. 26 (542-548 MHz). 300-kw max. visual. Antenna: 1106-ft. above av. terrain, 1122-ft. above ground. Latitude 37° 46' 40" Longitude 97° 30' 37". Ownership: Clear Channel Broadcasting Inc. (Group Owner). Wichita Falls & Lawton DMA. BPCDT-19991018ABE.

Wichita (Ch. 45)—KSNW-DT. Network Service: NBC. Wichita License Subsidiary Corp., Box 333, 833 N. Main St., Wichita, KS 67201-0333. Phone: 316-265-3333. Technical facilities: Channel No. 45 (656-662 MHz). 891-kw max. visual. Antenna: 1040-ft. above av. terrain, 1060-ft. above ground, 2425-ft. above sea level. Latitude 37° 46' 25" Longitude 97° 30' 54". Transmitter: 1.4-mi. ESE of Colwich. Ownership: Emmis Broadcasting Corp. (Group Owner). Represented (engineering): Cavell, Mertz & Davis Inc. Wichita-Hutchinson DMA. BPCDT-990709LH.

Wichita (Ch. 17)—KVYE-DT. Network Service: ABC. The Chronicle Publishing Co., c/o KAKE-TV, Box 12, Wichita, KS 67201. Phone: 316-943-4221. Technical facilities: Channel No. 22 (518-524 MHz). Antenna: 1271-ft. above av. terrain, 145-ft. above ground. Latitude 33° 03' 06" Longitude 114° 49' 41". BPCDT-19991029ACL. Ownership: Entervision Communications Corp. Wichita-Hutchinson DMA.

Wichita (Ch. 36)—KWCV-DT. Network Service: WBN. Turner Communications Inc., 3141 Beach View Court, Las Vegas, NV 89117. Phone: 702-256-8030. Technical facilities: Channel No. 36 (602-608 MHz). 1000-kw max. visual. Antenna: 1132-ft. above av. terrain, 1132-ft. above ground. Latitude 37° 48' 01" Longitude 97° 31' 29". Wichita-Hutchinson DMA. BPCDT-19991101AHK.

Kentucky

†**Ashland (Ch. 26 ETV)**—WKAS-DT. Kentucky Authority for Educational Television, 600 Cooper Dr., Lexington, KY 40502. Phone: 606-258-7000. Technical facilities: Channel No. 26 (542-548 MHz). 61.3-kw max. visual. Antenna: 449-ft. above av. terrain, 344-ft. above ground. Latitude 38°

Kentucky—Digital Construction Permits & Applications

27° 44' Longitude 82° 37' 12". Ownership: Kentucky Authority for ETV. Lexington DMA. BPEDT-20000215AAB.

Ashland (Ch. 0)—WTSF-DT. Network Service: Independent. Tri-State Family Broadcasting, Box 2320, Ashland, KY 41105-2320. Phone: 606-329-2700. Technical facilities: Channel No. 44 (650-656 MHz). 50-kw max. visual. Antenna: 571-ft. above av. terrain, 421-ft. above ground. Latitude 38° 25' 11" Longitude 82° 37' 12". Ownership: Tri-State Family Broadcasting Inc. Charleston-Huntington DMA.

Beattyville (Ch. 7)—WLJC-DT. Network Service: TBN. Hour of Harvest Inc., Box Y, Beattyville, KY 41311. Phone: 606-464-3600. Fax: 606-464-5021. E-mail: wjlc@tbn.com. Web site: http://www.wjlc.com. Technical facilities: Channel No. 7 (174-180 MHz). 15-kw max. visual. Antenna: 630-ft. above av. terrain, 473-ft. above ground, 1573-ft. above sea level. Latitude 37° 36' 23" Longitude 83° 41' 16". Transmitter: Off Old State Rd. 11, 2.4-mi. NNE of Beattyville. Ownership: Hour of Harvest Inc. (Group Owner). Represented (engineering): Smith & Fisher. Personnel: Jonathan Drake, General Manager & Chief Engineer; Rachel Drake, Business Manager. Lexington DMA. BPCDT-990127KI. Grant Date: March 31, 1999.

Bowling Green (Ch. 33)—WBKO-DT. Network Service: ABC. Benedek License Corp., Box 13000, 2727 Russellville Rd., Bowling Green, KY 42102-9800. Phone: 502-781-1313. Technical facilities: Channel No. 33 (584-590 MHz). 905-kw max. visual. Antenna: 741-ft. above av. terrain, 561-ft. above ground. Latitude 37° 03' 52" Longitude 86° 26' 07". Ownership: Benedek Broadcasting Co. LLC (Group Owner). Bowling Green DMA. BPCDT-19991028ADU.

Bowling Green (Ch. 48 ETV)—WKGB-DT. Kentucky Authority for Educational Television, 600 Cooper Dr., Lexington, KY 40502. Phone: 606-258-7000. Technical facilities: Channel No. 48 (674-680 MHz). 54.8-kw max. visual. Antenna: 768-ft. above av. terrain, 548-ft. above ground. Latitude 37° 05' 22" Longitude 86° 38' 05". Ownership: Kentucky Authority for ETV. Bowling Green DMA. BPEDT-20000215AAC.

Bowling Green (Ch. 16)—WKNT-DT. Network Service: FOX. Crossover Licenses Ltd., 2178 Commons Pkwy., Okemos, MI 48864. Phone: 270-781-2140. Technical facilities: Channel No. 16 (482-488 MHz). 600-kw max. visual. Antenna: 735-ft. above av. terrain, 413-ft. above ground. Latitude 37° 02' 10" Longitude 86° 10' 20". Ownership: Crossover Licenses Ltd. (Group Owner). Bowling Green DMA. BPCDT-199910101ADV.

Bowling Green (Ch. 18 ETV)—WKYU-DT. Western Kentucky U., One Big Red Way, Bowling Green, KY 42101. Phone: 270-745-2400. Technical facilities: Channel No. 18 (494-500 MHz). 50-kw max. visual. Antenna: 577-ft. above av. terrain, 394-ft. above ground. Latitude 37° 03' 52" Longitude 86° 26' 07". Ownership: Western Kentucky U. Bowling Green DMA. BPEDT-20000407ABT.

Campbellsville (Ch. 19)—WBKI-DT. Network Service: WBN. Louisville Communications LLC, 21 Southridge Dr., Kennett Square, PA 19348. Phone: 502-348-1645. Technical facilities: Channel No. 19 (500-506 MHz). 200-kw max. visual. Antenna: 1214-ft. above av. terrain, 1049-ft. above ground. Latitude 37° 31' 51" Longitude 85° 26' 45". Ownership: Louisville Communications LLC. Louisville DMA. BPCDT-19991101AKV.

Danville (Ch. 4)—WDKY-DT. Network Service: FOX. WDKY Licensee LLC, 10706 Beaver Dam Rd., Cockeysville, MD 21030. Technical facilities: Channel No. 4 (66-72 MHz). 27-kw visual. Antenna: 1138-ft. above av. terrain, 1043-ft. above ground. Latitude 37° 47' 18" Longitude 84° 40' 49". Ownership: Sinclair Broadcast Group Inc. (Group Owner). Lexington DMA. BPCDT-19991028ACG.

Harlan (Ch. 51)—WAGV-DT. Living Faith Ministries Inc., Box 151, Vansant, VA 24656. Phone: 540-676-3806. Technical facilities: Channel No. 51 (692-698 MHz). 550-kw max. visual. Antenna: 1965-ft. above av. terrain, 469-ft. above ground. Latitude 36° 48' 00" Longitude 83° 22' 36". Knoxville DMA. BPCDT-19991029AGJ.

Hazard (Ch. 12)—WYMT-DT. Network Service: CBS. WYMT Licensee Corp., 9th Floor, 300 Delaware Ave., Wilmington, DE 19801. Phone: 606-436-5757. Fax: 606-439-3760. Technical facilities: Channel No. 12 (204-210 MHz). 50-kw visual. Antenna: 1536-ft. above av. terrain, 954-ft. above ground. Latitude 37° 11' 38" Longitude 83° 10' 52". Ownership: Gray Communications Systems Inc. (Group Owner). Represented (legal): Pepper & Corazzini. Personnel: Ernestine Cornett, General Manager; James S. Boggs, Sales Manager; Phillip Hayes, Chief Engineer. Lexington DMA. BPCDT-990823LC.

Lexington (Ch. 40)—WTVQ-DT. Network Service: ABC. Media General Broadcasting Inc., 333 E. Franklin St., Richmond, VA 23219. Phone: 804-649-6000. Technical facilities: Channel No. 40 (626-632 MHz). 1000-kw max. visual. Antenna: 938-ft. above av. terrain, 902-ft. above ground. Latitude 38° 02' 03" Longitude 84° 23' 39". Ownership: Media General Inc. (Group Owner). Personnel: William Stanley, General Manager; Jim Brady, Operations Manager; Steve Cloy, General Sales Manager; Dave Foky, News Director. BPCDT-19991025ADD. Lexington DMA.

Louisville (Ch. 47) WAVE-DT. Network Service: NBC. Cosmos Broadcasting Corp., Box 32970, Louisville, KY 40232. Phone: 502-585-2201. Technical facilities: Channel No. 47 (668-674 MHz). 1000-kw max. visual. Antenna: 1729-ft. above av. terrain, 1601-ft. above ground. Latitude 38° 27' 23" Longitude 85° 25' 28". Ownership: Cosmos Broadcasting Corp. (Group Owner). Louisville DMA. BPCDT-19991101ABR.

Louisville (Ch. 8)—WBNA-DT. Network Service: WBN. Word Broadcasting Network Inc., 3701 Fern Valley Rd., Louisville, KY 40219. Phone: 502-964-2121. Technical facilities: Channel No. 8 (180-186 MHz). 27-kw visual. Antenna: 656-ft. above av. terrain, 384-ft. above ground. Latitude 38° 01' 59" Longitude 85° 45' 17". Ownership: Word Broadcasting Network Inc. Louisville DMA. BPCDT-19991029ACZ.

Louisville (Ch. 49)—WDRB-DT. Network Service: FOX. Independence Television Co., 624 Mohammed Ali Blvd., Louisville, KY 40203. Phone: 419-245-6035. Technical facilities: Channel No. 49 (680-686 MHz). 1000-kw max. visual. Antenna: 1281-ft. above av. terrain, 971-ft. above ground. Latitude 38° 21' 00" Longitude 85° 50' 57". Ownership: Blade Communications Inc. (Group Owner). Louisville DMA. BPCDT-19991101AFN.

Louisville (Ch. 55)—WHAS-DT. Network Service: ABC. Belo Kentucky Inc., 520 W. Chestnut St., Louisville, KY 40202. Phone: 502-582-7840. Technical facilities: Channel No. 55 (716-722 MHz). 1000-kw max. visual. Antenna: 1214-ft. above av. terrain, 878-ft. above ground, 1854-ft. above sea level. Latitude 38° 21' 23" Longitude 85° 50' 52". Transmitter: Christian Rd., 3.6-mi. N of New Albany. Ownership: Belo Corp. (Group Owner). Represented (legal): Smith & Fisher. Louisville DMA. BPCDT-990712KE.

Louisville (Ch. 38 ETV)—WKMJ-DT. Kentucky Authority for Educational Television, 600 Cooper Dr., Lexington, KY 40502. Phone: 606-258-7000. Technical facilities: Channel No. 38 (614-620 MHz). 61.6-kw max. visual. Antenna: 715-ft. above av. terrain, 367-ft. above ground. Latitude 38° 22' 01" Longitude 85° 49' 54". Ownership: Kentucky Authority for ETV. Louisville DMA. BPEDT-20000217AAK. Grant Date: August 3, 2000.

Madisonville (Ch. 20)—WAZE-DT. Network Service: WBN. South Central Communications Corp., Box 3848, Evansville, IN 47736. Phone: 812-424-8284. Technical facilities: Channel No. 20 (506-512 MHz). 1000-kw max. visual. Antenna: 709-ft. above av. terrain, 587-ft. above ground. Latitude 37° 24' 56" Longitude 87° 31' 30". Ownership: South Central Communications Corp. (Group Owner). Evansville DMA. BPCDT-19991101AHC.

Morehead (Ch. 21)—WAOM-DT. Network Service: Independent. B & C Kentucky LLC, 9279 Dutch Hill Rd., West Valley, NY 14171. Phone: 716-942-3000. Technical facilities: Channel No. 21 (512-518 MHz). 719-kw max. visual. Antenna: 1424-ft. above av. terrain, 1290-ft. above ground. Latitude 37° 54' 27" Longitude 83° 38' 00". Ownership: B & C Communications LLC (Group Owner). Lexington DMA. BPCDT-19991020ACE.

Morehead (Ch. 15 ETV)—WKMR-DT. Kentucky Authority for ETV, 600 Cooper Dr., Lexington, KY 40502. Phone: 606-258-7000. Technical facilities: Channel No. 15 (476-482 MHz). 51.4-kw max. visual. Antenna: 948-ft. above av. terrain, 538-ft. above ground, 1926-ft. above sea level. Latitude 38° 10' 38" Longitude 83° 24' 17". Ownership: Kentucky Authority for ETV. Lexington DMA. BPEDT-20000225AAX. Grant Date: August 4, 2000.

Newport (Ch. 29)—WXD-DT. Network Service: FOX. Raycom Media Inc., RSA Tower, Suite 710, 201 Monroe St., Montgomery, AL 36104. Phone: 216-781-3010. Technical facilities: Channel No. 29 (560-566 MHz). 227-kw max. visual, 951-ft. above av. terrain, 932-ft. above ground, 1660-ft. above sea level. Latitude 39° 07' 19" Longitude 84° 32' 52". Transmitter 2400 Lehman Rd., Cincinnati. Requests modifications of CP for change to 600-kw max. visual. BPCDT-20000427ABJ. Ownership: Raycom Media Inc. (Group Owner). Represented (legal): Kaye, Scholer, Fierman, Hays & Handler LLP. Cincinnati DMA. BPCDT-990527KJ. Grant Date: June 25, 1999.

Owenton (Ch. 44 ETV)—WKON-DT. Kentucky Authority for ETV, 600 Cooper Dr., Lexington, KY 40502. Phone: 606-258-7000. Technical facilities: Channel No. 44 (650-656 MHz). 49.7-kw max. visual. Antenna: 702-ft. above av. terrain, 531-ft. above ground, 1489-ft. above sea level. Latitude 38° 31' 31" Longitude 84° 48' 39". Ownership: Kentucky Authority for ETV. Cincinnati DMA. BPEDT-20000302AAL. Grant Date: August 3, 2000.

Paducah (Ch. 50)—WDKA-DT. Network Service: UPN. WDKA Acquisition Corp., No. 118, 200 College Place, Norfolk, VA 23510. Phone: 757-624-9742; 573-334-1223. Technical facilities: Channel No. 50 (686-692 MHz). 1000-kw max. visual. Antenna: 1063-ft. above av. terrain, 925-ft. above ground. Latitude 37° 23' 42" Longitude 88° 56' 23". Ownership: Paul Lucci (Group Owner). Paducah-Cape Girardeau-Harrisburg-Mount Vernon DMA. BPCDT-19991029ACT.

Paducah (Ch. 32)—WPSD-DT. Network Service: NBC. Paxton Media Group Inc., Box 1197, 100 Television Lane, Paducah, KY 42003. Phone: 270-415-1900. Fax: 270-415-2020. E-mail: wpsdvtv@sunsix.net. Web site: http://www.sunsix.com. Technical facilities: Channel No. 32 (578-584 MHz). 906-kw max. visual. Antenna: 1638-ft. above av. terrain, 1638-ft. above ground, 2000-ft. above sea level. Latitude 37° 11' 31" Longitude 88° 58' 53". Transmitter: 413 Ogden-Covlin Circle, Kevil. Ownership: Paxton Media Group Inc. Represented (legal): Covington & Burling. Represented (engineering): Denny & Associates PC. Personnel: Richard Paxton, General Manager; David Jemigan, Vice President, Sales & Programming; Bill Evans, Vice President, News & Operations; Joey Gill, Chief Engineer. Paducah-Cape Girardeau-Harrisburg-Mount Vernon DMA. BPCDT-980930KW.

Somersét (Ch. 14 ETV)—WKSO-DT. Kentucky Authority for ETV, 600 Cooper Dr., Lexington, KY 40502-2296. Phone: 606-258-7000. Technical facilities: Channel No. 14 (470-476 MHz). 53.3-kw max. visual. Antenna: 1407-ft. above av. terrain, 906-ft. above ground, 2431-ft. above sea level. Latitude 37° 10' 03" Longitude 84° 49' 30". Ownership: Kentucky Authority for ETV. Lexington DMA. BPEDT-20000308AAX. Grant Date: August 3, 2000.

Louisiana

Alexandria (Ch. 32)—KLAX-DT. Network Service: ABC. Pollack/Beiz Communication Co., 1811 England Dr., Alexandria, LA 71303. Phone: 318-473-0031. Technical facilities: Channel No. 32 (578-584 MHz). 50-kw max. visual. Antenna: 1093-ft. above av. terrain, 1028-ft. above ground. Latitude 31° 33' 54" Longitude 92° 33' 00". Ownership: Pollack/Beiz Broadcasting Co. LLC (Group Owner). Alexandria, LA DMA. BPCDT-19991029AET.

Alexandria (Ch. 26 ETV)—KLPA-DT. Louisiana ETV Authority, 7733 Perkins Rd., Baton Rouge, LA 70810. Phone: 225-767-5660. Technical facilities: Channel No. 26 (542-548 MHz). 76-kw max.

visual. Antenna: 1053-ft. above av. terrain, 997-ft. above ground. Latitude 31° 33' 56.40" Longitude 92° 32' 50.50". Ownership: Louisiana ETV Authority. Alexandria, LA DMA. BPEDT-20000421AAK. Grant Date: August 3, 2000.

Baton Rouge (Ch. 46)—WAFB-DT. Network Service: CBS. Raycom America Inc., 844 Government St., Baton Rouge, LA 70802. Phone: 504-383-9999. Technical facilities: Channel No. 46 (662-668 MHz). 959-kw max. visual. Antenna: 1588-ft. above av. terrain, 1585-ft. above ground. Latitude 30° 21' 58" Longitude 91° 12' 47". Ownership: Raycom Media Inc. (Group Owner). Baton Rouge DMA. BPCDT-19991025AEJ. Grant Date: May 12, 2000.

Baton Rouge (Ch. 45)—WGMB-DT. Network Service: FOX. ComCorp of Baton Rouge License Corp., Suite 300, 700 St. Johns St., Lafayette, LA 70501. Phone: 318-237-1142. Technical facilities: Channel No. 45 (656-662 MHz). 1000-kw max. visual. Antenna: 968-ft. above av. terrain, 968-ft. above ground, 988-ft. above sea level. Latitude 30° 19' 35" Longitude 91° 16' 36". Ownership: Communications Corp. of America (Group Owner). Baton Rouge DMA. BPCDT-19991020ACT.

Baton Rouge (Ch. 25 ETV)—WLPB-DT. Louisiana Educational Television Authority, 7733 Perkins Rd., Baton Rouge, LA 70810. Phone: 225-767-5660. Technical facilities: Channel No. 25 (536-542 MHz). 10.8-kw max. visual. Antenna: 968-ft. above av. terrain, 968-ft. above ground, 988-ft. above sea level. Latitude 30° 22' 22" Longitude 91° 12' 16". Transmitter: In Section 46, T85, R1W, 1.3-mi. E of River Rd., East Baton Rouge Parish. Ownership: Louisiana ETV Authority. Baton Rouge DMA. BPCDT-19991101AKX. Grant Date: May 16, 2000.

Baton Rouge (Ch. 34)—WWLA-DT. Network Service: NBC. Knight Broadcasting of Baton Rouge License Corp., Suite 301, 700 St. John St., Lafayette, LA 70503. Phone: 318-237-9965. Technical facilities: Channel No. 34 (590-596 MHz). 226.5-kw max. visual. Antenna: 1712-ft. above av. terrain, 1711-ft. above ground. Latitude 30° 19' 34" Longitude 91° 16' 36". Ownership: White Knight Holdings Inc. (Group Owner). Baton Rouge DMA. BPCDT-19991008AAZ.

Columbia (Ch. 57)—KAQY-DT. Network Service: ABC. Monroe Broadcasting Inc., Box 2738, Monroe, LA 71207. Phone: 318-325-3011. Technical facilities: Channel No. 57 (728-734 MHz). 1000-kw max. visual. Antenna: 1706-ft. above av. terrain, 1715-ft. above ground. Latitude 32° 05' 42" Longitude 92° 10' 34". Ownership: Pears Broadcasting Inc. Monroe-El Dorado DMA. BPCDT-19991101AJY. Grant Date: March 16, 2000.

Lafayette (Ch. 28)—KATC-DT. Network Service: ABC. KATC Communications Inc., 134 Columbus St., Charleston, SC 29403. Phone: 318-235-3333. Technical facilities: Channel No. 28 (554-560 MHz). 22-kw max. visual. Antenna: 300-ft. above av. terrain, 300-ft. above ground. Latitude 30° 02' 19" Longitude 92° 22' 15". Ownership: Evening Post Publishing Co. (Group Owner). Lafayette, LA DMA. BPCDT-19991029ADF. Grant Date: March 10, 2000.

Lafayette (Ch. 16)—KADN-DT. Network Service: FOX. KADN-15 Inc., 3501 N.W. Evangeline Thruway, Carencro, LA 70520. Phone: 318-896-1600. Technical facilities: Channel No. 16 (482-488 MHz). 800-kw max. visual. Antenna: 1178-ft. above av. terrain, 1178-ft. above ground. Latitude 30° 21' 44" Longitude 92° 12' 53". Ownership: KADN Broadcasting Inc. Lafayette, LA DMA. BPCDT-19991101AHD.

Lafayette (Ch. 56)—KLFY-DT. Network Service: CBS. KLFY LP, Box 90665, 2410 Eraste Landry, Lafayette, LA 70509. Phone: 318-981-4823. Technical facilities: Channel No. 56 (722-728 MHz). 1000-kw max. visual. Antenna: 1663-ft. above av. terrain, 1668-ft. above ground, 1695-ft. above sea level. Latitude 30° 19' 19" Longitude 92° 16' 59". Transmitter: 3413 Phillips Rd., Branch. Ownership: Young Broadcasting Inc. (Group Owner). Represented (legal): Wiley, Rein & Fielding. Represented (engineering): Cohen, Dippell & Everist PC. Personnel: J. Varholj, Vice President & General Manager. Lafayette, LA DMA. BPCDT-990217KE. Grant Date: October 29, 1999.

Lafayette (Ch. 23 ETV)—KLPB-DT. Louisiana ETV Authority, 7733 Perkins Rd., Baton Rouge, LA 70810. Phone: 225-767-5660. Technical facilities: Channel No. 23 (524-530 MHz). 50-kw max. visual. Antenna: 1520-ft. above av. terrain, 1526-ft. above ground. Latitude 30° 19' 19.30" Longitude 92° 16' 58.50". Ownership: Louisiana ETV Authority.

Lake Charles (Ch. 20 ETV)—KLTL-DT. Louisiana ETV Authority, 7733 Perkins Rd., Baton Rouge, LA 70810. Phone: 504-767-5660. Technical facilities: Channel No. 20 (506-512 MHz). 55-kw max. visual. Antenna: 978-ft. above av. terrain, 978-ft. above ground, 1007-ft. above sea level. Latitude 30° 23' 59" Longitude 93° 00' 10". Ownership: Louisiana ETV Authority. Lake Charles DMA. BPEDT-20000315AAK. Grant Date: August 3, 2000.

Lake Charles (Ch. 7)—KPLC-DT. Network Service: NBC. Cosmos Broadcasting Corp., 320 Division St., Lake Charles, LA 70601. Phone: 318-439-9071. Technical facilities: Channel No. 7 (174-180 MHz). 3.2-kw visual. Antenna: 1424-ft. above av. terrain, 1421-ft. above ground. Latitude 30° 23' 47" Longitude 93° 00' 08". Ownership: Cosmos Broadcasting Corp. (Group Owner). Lake Charles DMA. BPCDT-19991101ACK. Grant Date: March 17, 2000.

Monroe (Ch. 19 ETV)—KLTM-DT. Louisiana ETV Authority, 7733 Perkins Rd., Baton Rouge, LA 70810. Phone: 225-767-5660. Technical facilities: Channel No. 19 (500-506 MHz). 6.7-kw max. visual. Antenna: 505-ft. above av. terrain, 510-ft. above ground. Latitude 32° 31' 38.50" Longitude 92° 06' 07.50". Monroe-El Dorado DMA. BPEDT-20000421AAI.

New Orleans (Ch. 43)—WDSU-DT. Network Service: NBC. New Orleans Hearst-Argyle Inc., 846 Howard Ave., New Orleans, LA 70113. Phone: 504-679-0600. Technical facilities: Channel No. 43 (644-650 MHz). 1000-kw max. visual. Antenna: 849-ft. above av. terrain, 845-ft. above ground. Latitude 29° 56' 59" Longitude 89° 57' 28". Ownership: Hearst-Argyle Television Inc. (Group Owner). New Orleans DMA. BPCDT-19990903AAI. Grant Date: November 26, 1999.

New Orleans (Ch. 15)—WGNO-DT. Network Service: ABC. WGNO Inc., Suite 2800, 2 Canal St., World Trade Center, New Orleans, LA 70130. Phone: 504-481-2600. Technical facilities: Channel No. 15 (476-482 MHz). 200-kw max. visual. Antenna: 955-ft. above av. terrain, 955-ft. above ground. Latitude 29° 58' 57" Longitude 89° 56' 58". Ownership: Tribune Broadcasting Co. (Group Owner). New Orleans DMA. BPCDT-19990901AAC.

New Orleans (Ch. 14)—WHNO-DT. Network Service: Independent. LeSea Broadcasting Corp., Box 12, South Bend, IN 46624. Phone: 219-291-8200. Technical facilities: Channel No. 14 (470-476 MHz). 300-kw max. visual. Antenna: 833-ft. above av. terrain, 837-ft. above ground. Latitude 29° 55' 11" Longitude 90° 01' 29". Ownership: Le Sea Broadcasting Co. (Group Owner). Represented (legal): John Fiorini. Represented (engineering): Doug Garlinger. Personnel: Pam Beene, General Manager; Pam Beene, Sales Manager. New Orleans DMA. BPCDT-19991005ABM.

New Orleans (Ch. 31 ETV)—WLAE-DT. Educational Broadcasting Foundation Inc., 3330 N. Causeway Blvd., Metairie, LA 70002. Phone: 504-830-3700. Technical facilities: Channel No. 31 (572-578 MHz). 200-kw max. visual. Antenna: 899-ft. above av. terrain, 899-ft. above ground, 899-ft. above sea level. Latitude 29° 58' 57" Longitude 89° 57' 09". Ownership: WLAE Educational Broadcasting Foundation Inc. New Orleans DMA. BPEDT-20000210AAF. Grant Date: August 14, 2000.

New Orleans (Ch. 40)—WNOL-DT. Network Service: WBN. Quincy Jones Broadcasting Inc., Suite 745, 1400 Poydras St., New Orleans, LA 70112-5100. Phone: 504-525-3838. Technical facilities: Channel No. 40 (626-632 MHz). 200-kw max. visual. Antenna: 906-ft. above av. terrain, 907-ft. above ground. Latitude 29° 58' 57" Longitude 89° 56' 58". Ownership: Qwest Broadcasting LLC (Group Owner). New Orleans DMA. BPCDT-19991015ABK.

New Orleans (Ch. 50)—WPXL-DT. Network Service: PAX. Finn Broadcasting Corp., Suite 222, 188 S. Bellevue, Memphis, TN 38104. Technical facilities: Channel No. 50 (686-692 MHz). 1000-kw max. visual. Antenna: 860-ft. above av. terrain, 861-ft. above ground. Latitude 29° 55' 11" Longitude 90° 01' 29". Ownership: Finn Broadcasting Corp. (Group Owner). New Orleans DMA. BPCDT-19990915ATF.

New Orleans (Ch. 29)—WVUE-DT. Network Service: FOX. Emmis Television LC of New Orleans, Suite 300, 3500 W. Olive Ave., Burbank, CA 91505-4604. Phone: 818-973-2722. Technical facilities: Channel No. 29 (560-566 MHz). 1000-kw max. visual. Antenna: 892-ft. above av. terrain, 890-ft. above ground. Latitude 29° 57' 14" Longitude 89° 56' 58". Ownership: Emmis Broadcasting Corp. (Group Owner). New Orleans DMA. BPCDT-19991028AEP.

New Orleans (Ch. 30)—WWL-DT. Network Service: CBS. WWL-TV Inc., 1024 N. Rampart St., New Orleans, LA 70115. Phone: 504-529-4444. Technical facilities: Channel No. 30 (566-572 MHz). 957.8-kw max. visual. Antenna: 1020-ft. above av. terrain, 1024-ft. above ground. Latitude 29° 54' 22.20" Longitude 90° 02' 21.90". Ownership: VIACOM International Inc. (Group Owner). New Orleans DMA. BPCDT-20000501ADO.

New Orleans (Ch. 11 ETV)—WYES-DT. Greater New Orleans Educational TV Foundation, 916 Navarre Ave., New Orleans, LA 70124. Phone: 504-486-5511. Technical facilities: Channel No. 11 (198-204 MHz). 70.8-kw visual. Antenna: 1008-ft. above av. terrain, 1007-ft. above ground, 1010-ft. above sea level. Latitude 29° 57' 13" Longitude 89° 56' 58". Transmitter: Paris Rd., near Chalmette, St. Bernard Parish. Ownership: Greater New Orleans ETV Foundation. Represented (legal): Schwartz, Woods & Miller. Personnel: Randall Feldman, General Manager; Kerri Jones, Sales Manager; Randall Davis, Chief Engineer. New Orleans DMA. BPEDT-20000210AAE. Grant Date: August 14, 2000.

Shreveport (Ch. 25 ETV)—KLTS-DT. Louisiana Educational Television Authority, 7733 Perkins Rd., Baton Rouge, LA 70810. Phone: 225-767-5660. Technical facilities: Channel No. 25 (536-542 MHz). 57-kw max. visual. Antenna: 828-ft. above av. terrain, 804-ft. above ground, 1053-ft. above sea level. Latitude 32° 40' 41" Longitude 93° 55' 35". Ownership: Louisiana ETV Authority. Shreveport DMA. BPEDT-20000208AAQ. Grant Date: June 23, 2000.

Shreveport (Ch. 44)—KSHV-DT. Network Service: UPN. White Knight Broadcasting of Shreveport LLC, Box 3058, Lafayette, LA 70502. Phone: 318-631-4545. Technical facilities: Channel No. 44 (650-656 MHz). 500-kw max. visual. Antenna: 1657-ft. above av. terrain, 1600-ft. above ground. Latitude 32° 39' 57" Longitude 95° 55' 58". Ownership: White Knight Holdings Inc. (Group Owner). Shreveport DMA. BPCDT-19991027ADK.

Shreveport (Ch. 17)—KSLA-DT. Network Service: CBS. Raycom America Inc., 1812 Fairfield Ave., Shreveport, LA 71101. Phone: 318-222-1212. Technical facilities: Channel No. 17 (488-494 MHz). 545.7-kw max. visual. Antenna: 1716-ft. above av. terrain, 1661-ft. above ground. Latitude 32° 40' 28" Longitude 93° 56' 00". Ownership: Raycom Media Inc. (Group Owner). Shreveport DMA. BPCDT-19991025AER. Grant Date: February 8, 2000.

Slidell (Ch. 24)—WUPL-DT. Network Service: UPN. Viacom Broadcasting of Seattle Inc., c/o Ray White, 5202 River Rd., Bethesda, MD 20816. Phone: 504-828-5454. Technical facilities: Channel No. 24 (530-536 MHz). 750-kw max. visual. Antenna: 583-ft. above av. terrain, 590-ft. above ground. Latitude 30° 17' 07.40" Longitude 89° 54' 17.60".

West Monroe (Ch. 38)—KMCT-DT. Network Service: Independent. Louisiana Christian Broadcasting, 701 Parkwood Dr., West Monroe, LA 71201. Phone: 318-322-1399. Technical facilities: Channel No. 38 (614-620 MHz). 50-kw max. visual. Antenna: 502-ft. above av. terrain, 518-ft. above ground. Latitude 32° 30' 21" Longitude 92° 08' 55". Ownership: Lamb Broadcasting Inc. (Group Owner). Monroe-El Dorado DMA. BPCDT-19991029ADX.

West Monroe (Ch. 36)—KARD-DT. Network Service: WBN. Quorum of Louisiana License LLC, 18 Newbury St., Boston, MA 02116. Phone: 318-323-1972. Technical facilities: Channel No. 36 (602-608 MHz). 1000-kw max. visual. Antenna: 1870-ft. above av. terrain, 1880-ft. above ground. Latitude 30° 17' 07.40" Longitude 89° 54' 17.60".

Louisiana—Digital Construction Permits & Applications

tude 32° 05' 42" Longitude 92° 10' 34". Ownership: Quorum Broadcast Holdings Inc. (Group Owner). Monroe-El Dorado DMA. BPDCT-19991101ADC.

Maine

†**Augusta (Ch. 17 ETV)**—WCBB-DT. Maine Public Broadcasting Corp., 1450 Lisbon St., Lewiston, ME 04240. Phone: 207-783-9101. Web Site: <http://www.mpbc.org>. Technical facilities: Channel No. 17 (488-494 MHz). 29.7-kw max. visual. Antenna: 922-ft. above av. terrain, 513-ft. above ground, 1201-ft. above sea level. Latitude 44° 09' 15" Longitude 70° 00' 37". Transmitter: Oak Hill Rd. Ownership: Maine Public Broadcasting Corp. Represented (legal): Dow, Lohnes & Albertson PLLC. Personnel: Rob Gardiner, General Manager; Gil Maxwell, Chief Engineer; Rus Peotell, Development Director. Portland-Auburn DMA. BPEDT-990226KG. Grant Date: August 2, 1999.

Bangor (Ch. 19)—WABI-DT. Network Service: CBS. Community Broadcasting Service, 35 Hildreth St., Bangor, ME 04401. Phone: 207-947-8321. Fax: 207-941-9378. Technical facilities: Channel No. 19 (500-506 MHz). 880-kw max. visual. Antenna: 1309-ft. above av. terrain, 505-ft. above ground, 1181-ft. above sea level. Latitude 44° 42' 12" Longitude 69° 04' 47". Transmitter: Peaked Mountain, Dixmont. Ownership: Diversified Communications (Group Owner). Personnel: Mike Young, General Manager; Kathy Hardy, Sales Manager; Dale Carter, Chief Engineer. Bangor DMA. BPCDT-19991101AHF.

Bangor (Ch. 25)—WLBZ-DT. Network Service: NBC. Pacific & Southern Co. Inc., 329 Mount Hope Ave., Bangor, ME 04401-4210. Phones: 207-945-6457; 207-942-4821. Fax: 207-945-6816. Technical facilities: Channel No. 25 (536-542 MHz). 990-kw max. visual. Antenna: 659-ft. above av. terrain, 124-ft. above ground. Latitude 44° 44' 10" Longitude 68° 40' 17". Transmitter: Ryders Bluff, East Holden. Ownership: Gannett Broadcasting Group (Group Owner). Represented (legal): Wiley, Rein & Fielding. Represented (engineering): Cavell, Mertz & Davis, Inc. Personnel: Judy Horan, General Manager; Stu Pruzansky, Sales Manager; Jim Chadwick, Chief Engineer. Bangor DMA. BPCDT-19991020ABE.

Bangor (Ch. 14)—WVIL-DT. Network Service: FOX. Bangor Communications Inc., 371 Target Industrial Circle, Bangor, ME 04401. Phone: 207-945-6457. Technical facilities: Channel No. 14 (470-476 MHz). 532-kw max. visual. Antenna: 820-ft. above av. terrain, 138-ft. above ground. Latitude 44° 45' 35" Longitude 68° 34' 01". Ownership: Seaway Holdings Inc. (Group Owner). Bangor DMA. BPCDT-19991021ABO. Grant Date: April 19, 2000.

†**Biddeford (Ch. 45 ETV)**—WMEA-DT. Maine Public Broadcasting Corp., 65 Texas Ave., Bangor, ME 04401. Phone: 207-941-1010. Technical facilities: Channel No. 45 (656-662 MHz). 125-kw max. visual. Antenna: 1953-ft. above av. terrain, 1598 ft. above ground. Latitude 43° 50' 45" Longitude 70° 45' 43". Ownership: Maine Public Broadcasting Corp. Portland-Auburn DMA. BPEDT-20000204AAE.

†**Calais (Ch. 15 ETV)**—WMED-DT. Maine Public Broadcasting Corp., 65 Texas Ave., Bangor, ME 04401. Phone: 207-941-1010. Technical facilities: Channel No. 15 (476-482 MHz). 125-kw max. visual. Antenna: 436-ft. above av. terrain, 177-ft. above ground, 657-ft. above sea level. Latitude 45° 01' 45" Longitude 67° 19' 26". Transmitter: Conant Hill, 1.6-mi. SSE of Meddybemps. Ownership: Maine Public Broadcasting Corp. Bangor DMA. BPEDT-20000208AAG.

Lewiston (Ch. 28)—WPME-DT. New England Television Inc., 545 Pool Rd., Biddeford, ME 04005. Phone: 207-284-0019. Technical facilities: Channel No. 28 (554-560 MHz). 200-kw max. visual. Antenna: 824-ft. above av. terrain, 610-ft. above ground, 1076-ft. above sea level. Latitude 43° 51' 06" Longitude 70° 19' 40". Transmitter: 2.5-mi. S of Gray. Ownership: New England Television Inc. Represented (legal): Drinker Biddle & Reath LLP. Represented (engineering): du Treil, Lundin & Rackley Inc. Portland-Auburn DMA. BPCDT-980831KE.

†**Orono (Ch. 22 ETV)**—WMBE-DT. Maine Public Broadcasting Corp., 65 Texas Ave., Bangor, ME 04401. Phone: 207-941-1010. Technical facilities: Channel No. 22 (518-524 MHz). 125-kw max. visual. Antenna: 1230-ft. above av. terrain, 394-ft. above ground. Latitude 44° 42' 13" Longitude 69° 04' 43". Ownership: Maine Public Broadcasting Corp. Bangor DMA. BPEDT-20000204AAF.

Portland (Ch. 44)—WCSH-DT. Network Service: NBC. Pacific & Southern Co. Inc., One Congress Square, Portland, ME 04101-3801. Phone: 207-828-6666. Technical facilities: Channel No. 44 (650-656 MHz). 1000-kw max. visual. Antenna: 1837-ft. above av. terrain, 1335-ft. above ground. Latitude 43° 51' 30" Longitude 70° 42' 41". Ownership: Gannett Broadcasting Group (Group Owner). Portland-Auburn DMA. BPCDT-19991020ABD.

Portland (Ch. 38)—WGME-DT. Network Service: CBS. WGME Licensee LLC, 10706 Beaver Dam Rd., Cockeysville, MD 21030. Phone: 207-797-9330. Technical facilities: Channel No. 38 (614-620 MHz). 1000-kw max. visual. Antenna: 1611-ft. above av. terrain, 1565-ft. above ground. Latitude 43° 55' 28" Longitude 70° 29' 28". Ownership: Sinclair Broadcast Group Inc. (Group Owner). Portland-Auburn DMA. BPCDT-19991028ACC.

Portland (Ch. 4)—WPXT-DT. Network Service: FOX. HMW Inc., c/o Shaw Pittman, 2300 N St. NW, Washington, DC 20037-1128. Phone: 202-663-8000. Fax: 202-663-8007. Technical facilities: Channel No. 4 (66-72 MHz). 10-kw visual. Antenna: 869-ft. above av. terrain, 643-ft. above ground, 1122-ft. above sea level. Latitude 43° 51' 06" Longitude 70° 19' 40". Transmitter: 2.5-mi. S of Gray. Ownership: Pegasus Communications Corp. (Group Owner). Represented (engineering): du Treil, Lundin & Rackley Inc. Portland-Auburn DMA. BPCDT-980825KF. Grant Date: September 21, 1999.

Presque Isle (Ch. 16)—WAGM-DT. Network Service: CBS. NEPSK Inc., Box 1149, Presque Isle, ME 04769. Phone: 207-764-4461. Technical facilities: Channel No. 16 (482-488 MHz). 59.9-kw max. visual. Antenna: 1093-ft. above av. terrain, 89-ft. above ground. Latitude 46° 33' 05" Longitude 67° 48' 36". Ownership: NEPSK Inc. Presque Isle DMA. BPCDT-19991021ACE.

†**Presque Isle (Ch. 20 ETV)**—WMEM-DT. Maine Public Broadcasting Corp., 1450 Lisbon St., Lewiston, ME 04240. Phone: 207-783-9101. Technical facilities: Channel No. 20 (506-512 MHz). 160-kw max. visual. Antenna: 1135-ft. above av. terrain, 66-ft. above ground, 1670-ft. above sea level. Latitude 43° 33' 05" Longitude 67° 48' 37". Transmitter: North Peak, 3.5-mi. NE of Mars Hill. Ownership: Maine Public Broadcasting Corp. Presque Isle DMA. BPEDT-20000324AAL. Grant Date: August 28, 2000.

Maryland

†**Annapolis (Ch. 42 ETV)**—WMPT-DT. Maryland Public Broadcasting Commission, 11767 Owings Mills Blvd., Owings Mills, MD 21117. Phone: 410-356-5600. Technical facilities: Channel No. 42 (638-644 MHz). 328-kw max. visual. Antenna: 830-ft. above av. terrain, 758-ft. above ground, 906-ft. above sea level. Latitude 39° 00' 36" Longitude 76° 36' 33". Transmitter: 1690 Hawkins Rd. Requests modification of CP for change to 150-kw max. visual, 1024-ft. above av. terrain, 1115-ft. above ground, lat. 39° 00' 37", long. 76° 36' 32". BPMPEDT-20000501AIL. Ownership: Maryland Public Television. Represented (legal): Schwartz, Woods & Miller. Baltimore DMA. BPEDT-990112KG. Grant Date: June 25, 1999.

Baltimore (Ch. 59)—WBAL-DT. Network Service: NBC. Hearst-Argyle Television Inc., 3800 Hooper Ave., Baltimore, MD 21211. Phone: 410-467-3000. Technical facilities: Channel No. 59 (740-746 MHz). 537-kw max. visual. Antenna: 1024-ft. above av. terrain, 981-ft. above ground, 1299-ft. above sea level. Latitude 39° 20' 05" Longitude 76° 39' 03". Transmitter: Television Hill. Ownership: Hearst-Argyle Television Inc. (Group Owner). Represented (engineering): Denny & Associates PC. Personnel: Bill Fine, General Manager; Jordan Wertlieb, General Sales Manager; Barbara Anderson, Local Sales Manager; Eric Meyrowitz, National Sales Manager; Hank Volpe, Chief Engineer; Princell Hair, News Director; Roger Maroni, Program Director; Kerry Richards, Promotion Director; Ellie McShea, Business Manager.

Baltimore (Ch. 46)—WBFF-DT. Network Service: FOX. Chesapeake Television License Inc., c/o Shaw Pittman, 2300 N St. NW, Washington, DC 20037-1128. Phone: 202-663-8000. Fax: 202-663-8007. Technical facilities: Channel No. 46 (662-668 MHz). 955-kw max. visual. Antenna: 1243-ft. above av. terrain, 1247-ft. above ground, 1516-ft. above sea level. Latitude 39° 20' 10" Longitude 76° 38' 59". Transmitter: 3900 Hooper Ave. Ownership: Sinclair Broadcast Group Inc. (Group Owner). Baltimore DMA. BPCDT-980803KR.

Baltimore (Ch. 38)—WJZ-DT. Network Service: CBS. Viacom Inc., Suite 1200, 600 New Hampshire Ave. NW, Washington, DC 20037. Phone: 202-457-4602. Technical facilities: Channel No. 38 (614-620 MHz). 522.4-kw max. visual. Antenna: 1024-ft. above av. terrain, 978-ft. above ground, 1296-ft. above sea level. Latitude 39° 20' 05" Longitude 76° 39' 03". Transmitter: Television Hill, 3725 Malden Ave. Ownership: Viacom International Inc. (Group Owner). Represented (legal): Leventhal, Senter & Lerman PLLC. Baltimore DMA. BPCDT-980724KL. Grant Date: August 17, 1998.

Baltimore (Ch. 52)—WMAR-DT. Network Service: ABC. Scripps Howard Broadcasting Co., 312 Walnut St., Cincinnati, OH 45202. Phone: 513-977-3000. Technical facilities: Channel No. 52 (698-704 MHz). 602.6-kw max. visual. Antenna: 1019-ft. above av. terrain, 978-ft. above ground, 1296-ft. above sea level. Latitude 39° 20' 06" Longitude 76° 39' 03". Transmitter: 3724 Parkdale Ave. Ownership: E. W. Scripps Co. (Group Owner). Baltimore DMA. BPCDT-980713KE. Grant Date: August 17, 1998.

†**Baltimore (Ch. 29 ETV)**—WMPB-DT. Maryland Public Broadcasting Commission, 11767 Owings Mills Blvd., Owings Mills, MD 21117. Phone: 410-356-5600. Technical facilities: Channel No. 29 (560-566 MHz). 14-kw max. visual. Antenna: 1207-ft. above av. terrain, 1722-ft. above ground. Latitude 39° 26' 53" Longitude 76° 46' 51". Baltimore DMA. BPEDT-20000501AHG.

Baltimore (Ch. 40)—WNUV-DT. Network Service: WBN. Baltimore (WNUV-TV Inc.) Licensee Inc., 3474 William Penn Hwy., Pittsburgh, PA 15235. Phone: 412-829-9788. Technical facilities: Channel No. 40 (626-632 MHz). 1000-kw max. visual. Antenna: 1220-ft. above av. terrain, 1227-ft. above ground. Latitude 39° 20' 10" Longitude 76° 38' 59". Ownership: Glencairn Ltd. Broadcast Properties (Group Owner). Baltimore DMA. BPCDT-19990930AAV.

Baltimore (Ch. 41)—WUTB-DT. Network Service: UPN. UTV of Baltimore Inc., Suite MN, 4820 Seton Dr., Baltimore, MD 21215. Phone: 410-585-2400. Technical facilities: Channel No. 41 (632-638 MHz). 24.5-kw max. visual. Antenna: 1026-ft. above av. terrain, 850-ft. above ground. Latitude 39° 17' 15" Longitude 76° 45' 38". Ownership: United Television Inc. (Group Owner). Baltimore DMA. BPCDT-19991101AFG. Grant Date: June 9, 2000.

†**Frederick (Ch. 28 ETV)**—WFPT-DT. Maryland Public Broadcasting Commission, 11767 Owings Mills Blvd., Owings Mills, MD 21117. Phone: 410-356-5600. Technical facilities: Channel No. 28 (554-560 MHz). 55-kw max. visual. Antenna: 400-ft. above av. terrain, 423-ft. above ground. Latitude 39° 17' 53" Longitude 77° 20' 35". Washington, DC DMA. BPEDT-20000501ABL. Grant Date: August 4, 2000.

Hagerstown (Ch. 16)—WJAL-DT. Network Service: Independent. Channel 68 Broadcasting Corp., 262 Swampfox Rd., Chambersburg, PA 17201. Phone: 717-375-4000. Technical facilities: Channel No. 16 (482-488 MHz). 49.2-kw max. visual. Antenna: 1293-ft. above av. terrain, 254-ft. above ground. Latitude 39° 53' 31" Longitude 77° 58' 02". Ownership: Good Companion Broadcasting Co. Inc. (Group Owner). Washington, DC DMA. BPCDT-19991101ADQ.

Hagerstown (Ch. 55)—WHAG-DT. Network Service: NBC. Quorum of Maryland License LLC, 18 Newbury St., Boston, MA 02116. Technical facilities: Channel No. 55 (716-722 MHz). 1000-kw max. visual. Antenna: 1175-ft. above av. terrain, 370-ft. above ground. Latitude 39° 39' 35" Longi-

tude 77° 57' 57". Ownership: Quorum Broadcast Holdings Inc. (Group Owner). Washington, DC DMA. BPCDT-19991101ACZ.

†**Hagerstown (Ch. 44 ETV)**—WVPB-DT. Maryland Public Broadcasting Commission, 11767 Owings Mills Blvd., Owings Mills, MD 21117. Phone: 410-356-5600. Technical facilities: Channel No. 44 (650-656 MHz). 209-kw max. visual. Antenna: 686-ft. above av. terrain, 354-ft. above ground. Latitude 39° 39' 04" Longitude 77° 58' 15". Ownership: Maryland Public Television. Washington, DC DMA. BPEDT-20000501AHC. Grant Date: August 8, 2000.

†**Oakland (Ch. 54 ETV)**—WGPT-DT. Maryland Public Broadcasting Commission, 11767 Owings Mills Blvd., Owings Mills, MD 21117. Phone: 410-356-5600. Technical facilities: Channel No. 54 (710-716 MHz). 100-kw max. visual. Antenna: 955-ft. above av. terrain, 3471-ft. above ground. Latitude 39° 24' 14" Longitude 79° 17' 37". Ownership: Maryland Public Television. Pittsburgh DMA. BPEDT-20000501AGI.

Salisbury (Ch. 21)—WBDC-DT. Network Service: CBS. WBOC Inc., 1729 N. Salisbury Blvd., Salisbury, MD 21801. Phone: 410-749-1111. Technical facilities: Channel No. 21 (512-518 MHz). 173.8-kw max. visual. Antenna: 1001-ft. above av. terrain, 974-ft. above ground, 1020-ft. above sea level. Latitude 38° 30' 16" Longitude 75° 38' 35". Transmitter: 1.2-mi. S of Rtes. 24 & 347, near Sharptown. Requests modification of CP for change to 225-kw max. visual, 926-ft. above av. terrain, 902-ft. above ground. BMPEDT-20000303AAK. Ownership: Draper Communications Inc. (Group Owner). Represented (legal): Covington & Burling. Represented (engineering): EDX Engineering Inc. Salisbury DMA. BPCDT-971117KF. Grant Date: May 27, 1999.

†**Salisbury (Ch. 56 ETV)**—WCPB-DT. Maryland Public Broadcasting Commission, 11767 Owings Mills Blvd., Owings Mills, MD 21117. Phone: 410-356-5600. Technical facilities: Channel No. 56 (722-728 MHz). 130-kw max. visual. Antenna: 515-ft. above av. terrain, 548-ft. above ground. Latitude 38° 23' 09" Longitude 75° 35' 33". Salisbury DMA. BPEDT-20000501AGK.

Salisbury (Ch. 53)—WMDT-DT. Network Service: ABC. Delmarva Broadcast Service General Partnership, Box 4009, Salisbury, MD 21801. Phone: 410-742-4747. Technical facilities: Channel No. 53 (704-710 MHz). 5-kw max. visual. Antenna: 958-ft. above av. terrain, 962-ft. above ground. Latitude 38° 30' 06.50" Longitude 75° 44' 07.00". Requests modification of CP for change to 250-kw max. visual, 997-ft. above av. terrain, 1001-ft. above ground. BMPEDT-20000501ABT. Ownership: Delmarva Broadcast Service GP. Baltimore DMA. BPCDT-19991028AEG. Grant Date: March 7, 2000.

Massachusetts

Adams (Ch. 36)—WCDC-DT. Network Service: ABC. Young Broadcasting of Albany Inc., 341 N. Blvd., Albany, NY 12204. Phone: 518-436-4822. Fax: 518-462-1599. Technical facilities: Channel No. 36 (602-608 MHz). 46-kw max. visual. Antenna: 2110-ft. above av. terrain, 217-ft. above ground. Latitude 42° 38' 14" Longitude 73° 10' 08". Ownership: Young Broadcasting Inc. (Group Owner). Personnel: Robert Peterson, General Manager; Vera Hope, Sales Manager; Skeeter Lansing, Chief Engineer. Albany-Schenectady-Troy DMA. BPCDT-19991022ABA. Grant Date: July 31, 2000.

Boston (Ch. 32)—WBPX-DT. Network Service: PAX. Paxson Boston-68 License Inc., 601 Clearwater Park Rd., West Palm Beach, FL 33401. Phone: 617-787-6868. Technical facilities: Channel No. 32 (578-584 MHz). 300-kw max. visual. Antenna: 863-ft. above av. terrain, 900-ft. above ground. Latitude 42° 18' 27" Longitude 71° 13' 27". Ownership: Paxson Communications Corp. (Group Owner). Boston DMA. BPCDT-19991101AFA.

Boston (Ch. 30)—WBZ-DT. Network Service: CBS. Viacom Inc., Suite 1200, 600 New Hampshire Ave. NW, Washington, DC 20037. Phone: 202-457-4602. Technical facilities: Channel No. 30 (566-572 MHz). 600-kw max. visual. Antenna: 1280-ft. above av. terrain, 1270-ft. above ground, 1424-ft. above sea level. Latitude 42° 18' 37" Longitude 71° 14' 14". Transmitter: 350 Cedar St., Needham. Ownership: Viacom International Inc. (Group Owner). Represented (legal): Leventhal, Senter & Lerman PLLC. Boston DMA. BPCDT-980427KH. Grant Date: July 29, 1998.

Boston (Ch. 31)—WFXD-DT. Network Service: FOX. Fox Television Stations Inc., 5151 Wisconsin Ave., NW, Washington, DC 20016. Phone: 202-895-3088. Technical facilities: Channel No. 31 (572-578 MHz). 1000-kw max. visual. Antenna: 1119-ft. above av. terrain, 1112-ft. above ground. Latitude 42° 18' 12" Longitude 71° 13' 08". Ownership: Fox Television Stations Inc. (Group Owner). Boston DMA. BPCDT-19991027ADI.

†**Boston (Ch. 19 ETV)**—WGBH-DT. WGBH Educational Foundation, 125 Western Ave., Boston, MA 02134. Phone: 617-300-2000. Fax: 617-300-1013. Technical facilities: Channel No. 19 (500-506 MHz). 900-kw max. visual. Antenna: 1214-ft. above av. terrain, 1198-ft. above ground, 1352-ft. above sea level. Latitude 42° 18' 37" Longitude 71° 14' 14". Transmitter: 350 Cedar St., Needham. Ownership: WGBH Educational Foundation (Group Owner). Personnel: Henry P. Becton Jr., President; Jonathan Abbott, Vice President, TV Stations & General Manager; Kathy Taylor, Director of Local Corporate Development; Leo Demers, Director of Engineering. Boston DMA. BPEDT-980827KH. Grant Date: July 13, 2000.

†**Boston (Ch. 43 ETV)**—WGBX-DT. WGBH Educational Foundation, 125 Western Ave., Boston, MA 02134. Phone: 617-492-2777. Fax: 617-864-3951. Technical facilities: Channel No. 43 (644-650 MHz). 500-kw max. visual. Antenna: 1283-ft. above av. terrain, 1270-ft. above ground, 1424-ft. above sea level. Latitude 42° 18' 37" Longitude 71° 14' 14". Transmitter: 350 Cedar St., Needham. Ownership: WGBH Educational Foundation (Group Owner). Personnel: Jonathan Abbott, General Manager; Kathy Taylor, Sales Manager; Dave St. Onge, Chief Engineer. Boston DMA. BPEDT-980827KE.

Boston (Ch. 39)—WSBK-DT. Network Service: UPN. Viacom Inc., c/o Ray White, 5202 River Rd., Bethesda, MD 20816. Phone: 617-783-3838. Technical facilities: Channel No. 39 (620-626 MHz). 200-kw max. visual. Antenna: 1290-ft. above av. terrain, 1283-ft. above ground. Latitude 42° 18' 12" Longitude 71° 13' 08". Ownership: Viacom International Inc. (Group Owner). Boston DMA. BPCDT-19991029AEJ.

Cambridge (Ch. 41)—WLVI-DT. Network Service: WBN. WLVI Inc., 75 Morrissey Blvd., Boston, MA 02125. Phone: 617-265-5656. Technical facilities: Channel No. 41 (632-638 MHz). 200-kw max. visual. Antenna: 1086-ft. above av. terrain, 1074-ft. above ground. Latitude 42° 18' 12" Longitude 71° 13' 08". Ownership: Tribune Broadcasting Co. (Group Owner). Boston DMA. BPCDT-19990909AAH.

Lawrence (Ch. 18)—WMFP-DT. Network Service: Independent. SAH-Boston License Corp., Box 305249, Nashville, TN 37230. Phone: 615-263-8000. Technical facilities: Channel No. 18 (494-500 MHz). 110-kw max. visual. Antenna: 1280-ft. above av. terrain, 1270-ft. above ground. Latitude 42° 18' 37" Longitude 71° 14' 14". Ownership: Shop at Home Inc. (Group Owner). Boston DMA. BPCDT-19991101AFC.

Marlborough (Ch. 23)—WHSB-DT. Network Service: HSN. USA Station Group Partnership of Massachusetts, c/o William S. Reyner, Hogan & Hartson LLP, 555 13th St. NW, Washington, DC 20004-1109. Phone: 202-637-6510. Technical facilities: Channel No. 23 (524-530 MHz). 49.6-kw max. visual. Antenna: 1070-ft. above av. terrain, 1129-ft. above ground, 1332-ft. above sea level. Latitude 42° 23' 03" Longitude 71° 29' 41". Transmitter: 1.9-mi. N270°E, Marlborough. Requests CP for change to 100-kw max. visual, 1089-ft. above av. terrain, 1148-ft. above ground, 1352-ft. above sea level. BMPEDT-981008KE. Ownership: USA Broadcasting (Group Owner). Represented (engineering): John F. X. Browne & Associates PC. Boston DMA. BPCDT-980420KE. Grant Date: August 10, 1998.

New Bedford (Ch. 49)—WLNE-DT. Network Service: ABC. Freedom Broadcasting of Southern New England Inc., 10 Orms St., Providence, RI 02904. Phone: 401-453-8005. Technical facilities: Channel No. 49 (680-686 MHz). 400-kw max. visual. Antenna: 866-ft. above av. terrain, 755-ft. above ground. Latitude 41° 51' 54" Longitude 71° 17' 15". Ownership: Freedom Broadcasting Inc. (Group Owner). Providence-New Bedford DMA. BPCDT-19991026ACC.

New Bedford (Ch. 22)—WLWC-DT. Network Service: UPN. C-28 FCC Licensee Subsidiary, 27th Floor, 630 5th Ave., New York, NY 10011. Phone: 212-218-6768. Technical facilities: Channel No. 22 (518-524 MHz). 440-kw max. visual. Antenna: 701-ft. above av. terrain, 688-ft. above ground. Latitude 41° 46' 39" Longitude 70° 55' 41". Ownership: C-28 Licensee Subsidiary LLC. Providence-New Bedford DMA. BPCDT-19991028AFL.

Norwell (Ch. 52)—WWDP-DT. Network Service: PAX. Channel 46 of Boston Inc., Suite 204, 231 Bradley Place, Palm Beach, FL 33480. Phone: 561-833-1096. Technical facilities: Channel No. 52 (698-704 MHz). 310-kw max. visual. Antenna: 810-ft. above av. terrain, 804-ft. above ground, 922-ft. above sea level. Latitude 42° 00' 45" Longitude 71° 05' 39". Transmitter: Approx. 0.21-mi. at a bearing of 147°T from the intersection of Town Dump Rd. & Prospect St. Ownership: DP Media Inc. Represented (legal): Irwin, Campbell & Tannenwald PC. Represented (engineering): du Treil, Lundin & Rackley Inc. Boston DMA. BPCDT-990322KE.

†**Springfield (Ch. 58 ETV)**—WGBY-DT. WGBH Educational Foundation, 44 Hampden St., Springfield, MA 01103. Phone: 413-781-2801. Fax: 413-731-7163. Technical facilities: Channel No. 58 (734-740 MHz). 50-kw max. visual. Antenna: 965-ft. above av. terrain, 92-ft. above ground, 1289-ft. above sea level. Latitude 42° 14' 29" Longitude 72° 38' 56". Transmitter: Mount Tom, Holyoke. Ownership: WGBH Educational Foundation. Represented (engineering): Cavell, Mertz & Davis Inc. Personnel: Deborah Onslow, General Manager; Ruth Sergan, Sales Manager; Ray Miller, Chief Engineer. Springfield-Holyoke DMA. BPEDT-981023KL. Grant Date: June 17, 1999.

Springfield (Ch. 55)—WGGB-DT. Network Service: ABC. WGGB Licensee LLC, 10706 Beaver Dam Rd., Cockeysville, MD 21030. Phone: 410-568-1500. Technical facilities: Channel No. 55 (716-722 MHz). 500-kw max. visual. Antenna: 1063-ft. above av. terrain, 174-ft. above ground. Latitude 42° 14' 30" Longitude 72° 38' 57".

Springfield (Ch. 11)—WWLP-DT. Network Service: NBC. LIN Television Corp., 4 Richmond Sq., Providence, RI 02906. Phone: 413-786-2200. Fax: 413-377-2261. Technical facilities: Channel No. 11 (198-204 MHz). 1.95-kw visual. Antenna: 879-ft. above av. terrain, 495-ft. above ground. Latitude 42° 05' 05" Longitude 72° 42' 14". Ownership: LIN Television Corp. (Group Owner). Personnel: William M. Peppin, General Manager; Fred Steinman, Sales Manager; David Cote, Chief Engineer. Springfield-Holyoke DMA. BPCDT-19991029ADM.

Vineyard Haven (Ch. 40)—WDPX-DT. Network Service: PAX. Paxson Boston-68 License Inc., 601 Clearwater Park Rd., West Palm Beach, FL 33401. Phone: 617-787-6868. Technical facilities: Channel No. 40 (626-632 MHz). 300-kw max. visual. Antenna: 522-ft. above av. terrain, 415-ft. above ground. Latitude 41° 41' 19" Longitude 70° 20' 49". Ownership: Paxson Communications Corp. (Group Owner). Boston DMA. BPCDT-19991101AFW.

†**Worcester (Ch. 47 ETV)**—WYDN-DT. Education Public TV Corp., 5000 Westgrove Lane, Colleyville, TX 76034. Phone: 817-858-9955. Technical facilities: Channel No. 47 (668-674 MHz). 1010-kw max. visual. Antenna: 1306-ft. above av. terrain, 820-ft. above ground, 2024-ft. above sea level. Latitude 42° 08' 32" Longitude 72° 13' 28". Represented (legal): Koerner & Olender PC. Boston DMA. BPEDT-20000501AHM.

Worcester (Ch. 29)—WUNI-DT. Network Service: Univision. Jasas Broadcasting 27 LP, Suite 145, 1201 N. Watson Rd., Arlington, TX 76006. Phone: 817-663-3355. Technical facilities: Channel No. 29 (560-566 MHz). 46-kw max. visual. Antenna: 1499-ft. above av. terrain, 1276-ft. above ground, 1975-ft. above sea level. Latitude 42° 20' 07" Longitude 71° 42' 54". Transmitter: 515 Cross St.,

Massachusetts—Digital Construction Permits & Applications

Boylston. Requests modification of CP for change to 200-kw max. visual, 1486-ft. above av. terrain, 1263-ft. above ground. BPCPD-20000428AB1. Ownership: Jasas Corp. (Group Owner). Represented (engineering): Cohen, Dippell & Everist PC. Boston DMA. BPCPD-980529KH. Grant Date: December 10, 1998.

Michigan

Alpena (Ch. 13)—WBKB-DT. Network Service: CBS. Thunder Bay Broadcasting Corp., 1390 Bagley St., Alpena, MI 49707. Phone: 517-356-3434. Technical facilities: Channel No. 13 (210-216 MHz). 20-kw max. visual. Antenna: 662-ft. above av. terrain, 468-ft. above ground. Latitude 44° 42' 11" Longitude 83° 31' 26". Ownership: Thunder Bay Broadcasting Corp. Alpena DMA. BPCPD-19991101AHA.

†**Alpena (Ch. 57 ETV)**—WCML-DT. Central Michigan U., 3965 E. Broomfield Rd., Mount Pleasant, MI 48859. Phone: 517-774-3105. Technical facilities: 200-kw max. visual. Antenna: 1030-ft. above av. terrain, 997-ft. above ground. Latitude 44° 40' 29" Longitude 83° 31' 05". Ownership: Central Michigan U. Alpena DMA. BPEDT-20000404AAO.

Ann Arbor (Ch. 33)—WPXD-DT. Network Service: PAX. Paxson Communications License Co. LLC, 601 Clearwater Park Rd., West Palm Beach, FL 33401. Phone: 561-659-4122. Fax: 561-659-4754. Technical facilities: Channel No. 33 (584-590 MHz). 190-kw max. visual. Antenna: 1076-ft. above av. terrain, 1010-ft. above ground. Latitude 42° 22' 25" Longitude 84° 04' 10". Transmitter: 0.9mi. NE of Hwy. 52, 0.3mi. NW of Stofer Hill & 4.3mi. NW of Chelsea. Ownership: Paxson Communications Corp. (Group Owner). Personnel: Michael Berman, General Manager; Robert Thompson, Chief Engineer. Detroit DMA. BPCPD-990812KH.

Battle Creek (Ch. 20)—WOTV-DT. Network Service: ABC. Channel 41 Inc., 5200 W. Dickman Rd., Battle Creek, MI 49016. Phone: 616-968-9341. Technical facilities: Channel No. 20 (506-512 MHz). 270-kw max. visual. Antenna: 1020-ft. above av. terrain, 879-ft. above ground. Latitude 42° 34' 15" Longitude 85° 28' 07". Ownership: Channel 41 Inc. (Group Owner). Grand Rapids-Kalamazoo-Battle Creek DMA. BPCPD-19991022AAW.

Battle Creek (Ch. 44)—WZPX-DT. Network Service: PAX. Paxson Battle Creek License Inc., 601 Clearwater Park Rd., West Palm Beach, FL 33401. Phone: 561-833-1096. Technical facilities: Channel No. 44 (650-656 MHz). 212-kw max. visual. Antenna: 1001-ft. above av. terrain, 971-ft. above ground, 1867-ft. above sea level. Latitude 42° 40' 45" Longitude 85° 03' 57". Transmitter: Approx. 0.59-mi. at 124°T from the intersection of Kelly Hwy. & Hager Rd., Eaton County. Ownership: Paxson Communications Corp. (Group Owner). Grand Rapids-Kalamazoo-Battle Creek DMA. BPCPD-990513KE.

Bay City (Ch. 22)—WNEM-DT. Network Service: CBS. Meredith Corp., 1716 Locust St., Des Moines, IA 50309-3023. Phone: 515-284-3042. Technical facilities: Channel No. 22 (518-524 MHz). 334-kw max. visual. Antenna: 932-ft. above av. terrain, 942-ft. above ground. Latitude 43° 28' 13" Longitude 83° 50' 35". Flint-Saginaw-Bay City DMA. BPCPD-19991020ACK. Grant Date: April 18, 2000.

†**Cadillac (Ch. 58 ETV)**—WCMV-DT. Central Michigan U., 3965 E. Broomfield Rd., Mount Pleasant, MI 48859. Phone: 517-774-3105. Technical facilities: Channel No. 58 (734-740 MHz). 200-kw max. visual. Antenna: 1375-ft. above av. terrain, 997-ft. above ground. Latitude 44° 08' 53" Longitude 85° 20' 45". Ownership: Central Michigan U. Traverse City-Cadillac DMA. BPEDT-20000403AAS.

Cadillac (Ch. 47)—WFOQ-DT. Network Service: FOX. Rockfleet Broadcasting II LLC, 7669 S. 45 Mile Rd., Cadillac, MI 49601. Phone: 231-775-9813. Technical facilities: Channel No. 47 (668-674 MHz). 1000-kw max. visual. Antenna: 971-ft. above av. terrain, 591-ft. above ground. Latitude 44° 08' 53" Longitude 85° 20' 45". Ownership: Rockfleet Broadcasting II Inc. (Group Owner). Traverse City-Cadillac DMA. BPCPD-19991101AIV.

Cadillac-Traverse City (Ch. 40)—WWTW-DT. Network Service: CBS. Heritage Broadcasting Co. of Michigan, Box 627, Cadillac, MI 49601. Phone: 231-775-3478. Technical facilities: Channel No. 40 (626-632 MHz). 845.6-kw max. visual. Antenna: 1631-ft. above av. terrain, 1232-ft. above ground. Latitude 44° 08' 12" Longitude 85° 20' 33". Ownership: Heritage Broadcasting Group. Traverse City-Cadillac DMA. BPCPD-19991021ACN. Grant Date: April 19, 2000.

Calumet (Ch. 18)—WBKP-DT. Network Service: ABC. Scanlan Television Inc., No. 5, 1122 Calumet Ave., Calumet, MI 49913. Phone: 906-337-9990. Technical facilities: Channel No. 18 (494-500 MHz). 77-kw max. visual. Antenna: 945-ft. above av. terrain, 428-ft. above ground. Latitude 47° 02' 11" Longitude 88° 41' 43". Ownership: Scanlan Communications Inc. (Group Owner). Marquette DMA. BPCPD-19991020ABO.

Cheboygan (Ch. 14)—WTOM-DT. Network Service: NBC. WPBN/WTOM License Subsidiary Inc., Box 546, Traverse City, MI 49685. Phone: 616-847-7770. Technical facilities: Channel No. 14 (470-476 MHz). 1000-kw max. visual. Antenna: 525-ft. above av. terrain, 445-ft. above ground. Latitude 45° 39' 01" Longitude 84° 20' 37". Ownership: Raycom Media Inc. (Group Owner). Traverse City-Cadillac DMA. BPCPD-19991025ADM. Grant Date: May 12, 2000.

Detroit (Ch. 21)—WDWB-DT. Network Service: WBN. WXON License Inc., 767 3rd Ave., 34th Floor, New York, NY 10017. Phone: 248-355-2020. Technical facilities: Channel No. 21 (512-518 MHz). 500-kw max. visual. Antenna: 1063-ft. above av. terrain, 1055-ft. above ground. Latitude 42° 26' 52" Longitude 83° 10' 23". Ownership: Granite Broadcasting Corp. (Group Owner). Detroit DMA. BPCPD-19991026ABF.

Detroit (Ch. 14)—WKBD-DT. Network Service: UPN. Paramount Stations Group Inc., c/o Ray White, 5202 River Rd., Bethesda, MD 20816. Phone: 248-350-5050. Technical facilities: Channel No. 14

(470-476 MHz). 58.7-kw max. visual. Antenna: 883-ft. above av. terrain, 942-ft. above ground, 1640-ft. above sea level. Latitude 42° 29' 01" Longitude 83° 18' 44". Transmitter: 26955 W. Eleven Mile Rd., Southfield. Ownership: Viacom International Inc. (Group Owner). Represented (legal): Wiley, Rein & Fielding. Represented (engineering): Hammett & Edison Inc. Detroit DMA. BPCPD-990528KF. Grant Date: February 17, 2000.

†**Detroit (Ch. 43 ETV)**—WTVS-DT. Detroit Educational Foundation, 7441 Second Ave., Detroit, MI 48202. Phone: 313-873-7200. E-mail: viewer-services

Detroit (Ch. 44)—WWJ-DT. Network Service: CBS. CBS Broadcasting Inc., Suite 1200, 600 New Hampshire Ave. NW, Washington, DC 20037. Phone: 202-457-4602. Technical facilities: Channel No. 44 (650-656 MHz). 200-kw max. visual. Antenna: 1060-ft. above av. terrain, 1053-ft. above ground, 1716-ft. above sea level. Latitude 42° 26' 52" Longitude 83° 10' 23". Transmitter: 20931 Meyers Rd., Oak Park. Ownership: Viacom International Inc. (Group Owner). Personnel: Kevin Cuddihy, General Manager; Jim Worman, Chief Engineer. Detroit DMA. BPCPD-980427KK. Grant Date: August 17, 2000.

†**East Lansing (Ch. 55 ETV)**—WKAR-DT. Board of trustees, Michigan State U., 283 Communications Art Bldg., East Lansing, MI 48824. Phone: 517-432-9527. Technical facilities: Channel No. 55 (716-722 MHz). 600-kw max. visual. Antenna: 978-ft. above av. terrain, 1007-ft. above ground. Latitude 42° 42' 07" Longitude 84° 24' 48". Ownership: Board of Trustees, Michigan State U. Lansing DMA. BPEDT-20000411ABC.

Escanaba (Ch. 48)—WJMN-DT. Network Service: CBS. CBS Broadcasting Inc., Suite 1200, 600 New Hampshire Ave. NW, Washington, DC 20037. Phone: 202-457-4602. Technical facilities: Channel No. 48 (674-680 MHz). 989-kw max. visual. Antenna: 1073-ft. above av. terrain, 1098-ft. above ground. Latitude 46° 08' 05" Longitude 86° 56' 55". Ownership: Viacom International Inc. (Group Owner). Marquette DMA. BPCPD-19991025ACN. Grant Date: April 28, 2000.

†**Flint (Ch. 52 ETV)**—WFUM-DT. Regents of the U. of Michigan, 1321 Court St., Flint, MI 48503. Phone: 810-762-3028. Technical facilities: Channel No. 52 (698-704 MHz). 200-kw max. visual. Antenna: 846-ft. above av. terrain, 883-ft. above ground. Latitude 42° 53' 56" Longitude 83° 27' 41". Ownership: Regents of the U. of Michigan. Flint-Saginaw-Bay City DMA. BPEDT-20000420ABD.

Flint (Ch. 36)—WJRT-DT. Network Service: ABC. Flint License Subsidiary Corp., 2302 Lapeer Rd., Flint, MI 48503. Phone: 810-233-3130. Fax: 810-257-2834. Technical facilities: Channel No. 36 (602-608 MHz). 1000-kw max. visual. Antenna: 866-ft. above av. terrain, 892-ft. above ground. Latitude 43° 13' 39" Longitude 84° 03' 32". Ownership: Disney Enterprises Inc. (Group Owner). Flint-Saginaw-Bay City DMA. BPCPD-19991101ACO.

Flint (Ch. 16)—WSMH-DT. Network Service: FOX. WSMH Licensee LLC, 10706 Beaver Dam Rd., Cockeysville, MD 21030. Technical facilities: Channel No. 16 (482-488 MHz). 1000-kw max. visual. Antenna: 942-ft. above av. terrain, 968-ft. above ground. Latitude 43° 13' 18" Longitude 84° 03' 14". Ownership: Sinclair Broadcast Group Inc. (Group Owner). Flint-Saginaw-Bay City DMA. BPCPD-19991028ACK.

Grand Rapids (Ch. 19)—WXMI-DT. Network Service: FOX. Tribune Television Holdings Inc., Suite 1800, 435 N. Michigan Ave., Chicago, IL 60611. Phone: 616-364-8722. Technical facilities: Channel No. 19 (500-506 MHz). 725-kw visual. Antenna: 1004-ft. above av. terrain, 952-ft. above ground. Latitude 42° 41' 15" Longitude 85° 31' 57". BPCPD-990825LD. Ownership: Tribune Broadcasting Co. (Group Owner). Grand Rapids-Kalamazoo-Battle Creek DMA.

Grand Rapids (Ch. 39)—WZZM-DT. Network Service: ABC. Combined Communications Corp. of Oklahoma Inc., 645 Three Mile Rd. NW, Grand Rapids, MI 49544. Phone: 616-785-1313. Technical facilities: Channel No. 39 (620-626 MHz). 1000-kw max. visual. Antenna: 997-ft. above av. terrain, 957-ft. above ground. Latitude 43° 18' 37" Longitude 85° 54' 45". Ownership: Gannett Broadcasting Group (Group Owner). Grand Rapids-Kalamazoo-Battle Creek DMA. BPCPD-19991020ABR.

Iron Mountain (Ch. 22)—WDHS-DT. Network Service: Independent. W. Russell Withers Jr., Box 1508, Mount Vernon, IL 62864. Phone: 618-242-3500. Technical facilities: Channel No. 22 (518-524 MHz). 37-kw max. visual. Antenna: 561-ft. above av. terrain, 161-ft. above ground. Latitude 45° 49' 10" Longitude 88° 02' 35".

Jackson (Ch. 34)—WHTV-DT. Network Service: Independent. Spartan TV LLC, 6611 Santa Monica Blvd., Los Angeles, CA 90038-1311. Phone: 517-796-2507. Technical facilities: Channel No. 34 (590-596 MHz). 1-kw max. visual. Antenna: 981-ft. above av. terrain, 988-ft. above ground. Latitude 42° 25' 13" Longitude 84° 31' 25". Ownership: Venture Technologies Group LLC (Group Owner). Lansing DMA. BPCPD-20000501AEL.

†**Kalamazoo (Ch. 5 ETV)**—WGVK-DT. Grand Valley State U., 301 W. Fulton, Grand Rapids, MI 49504. Phone: 616-771-6666. Technical facilities: Channel No. 5 (76-82 MHz). 2.5-kw visual. Antenna: 572-ft. above av. terrain, 453-ft. above ground, 1433-ft. above sea level. Latitude 42° 18' 23" Longitude 85° 39' 25". Ownership: Grand Valley State University. Grand Rapids-Kalamazoo-Battle Creek DMA. BPEDT-20000214AAP.

Kalamazoo (Ch. 45)—WLLA-DT. Network Service: WBN. Christian Faith Broadcast Inc., Box 247, Castalia, OH 44824. Phone: 419-684-5311. Technical facilities: Channel No. 45 (656-662 MHz). 51.3-kw max. visual. Antenna: 984-ft. above av. terrain, 965-ft. above ground. Latitude 42° 33' 52" Longitude 85° 27' 31". Ownership: Christian Faith Broadcast Inc. (Group Owner). Grand Rapids-Kalamazoo-Battle Creek DMA. BPCPD-19991108AAD.

Kalamazoo (Ch. 2)—WWMT-DT. Network Service: CBS. Freedom Broadcasting of Michigan Inc., 590 W. Maple St., Kalamazoo, MI 49008. Phone: 616-637-2200; 616-385-3333. Technical facilities: Channel No. 2 (54-60 MHz). 10-kw visual. Antenna: 1001-ft. above av. terrain, 1043-ft. above

ground, 770-ft. above sea level. Latitude 42° 37' 56" Longitude 85° 32' 16". Transmitter: 0.25-mi. E. of Bradley & Patterson Rds., Yankee Springs. Ownership: Freedom Broadcasting Inc. (Group Owner). Personnel: Dick Appleton, General Manager; Jim Steffey, Chief Engineer; Jim Wareham, Sales Manager. Grand Rapids-Kalamazoo-Battle Creek DMA. BPCDT-990729KE.

Lansing (Ch. 51)—WLAJ-DT. Network Service: ABC. Freedom Broadcasting of Michigan Inc., 5815 S. Pennsylvania Ave., Lansing, MI 48911. Phone: 517-394-5300. Fax: 517-887-0077. Technical facilities: Channel No. 51 (692-698 MHz). 1000-kw max. visual. Antenna: 981-ft. above av. terrain, 988-ft. above ground. Latitude 42° 25' 13" Longitude 84° 31' 25". Transmitter: 4543 Baseline Rd., Rives Junction. Ownership: Freedom Broadcasting Inc. (Group Owner). Personnel: Michael King, General Manager; Larry Estlack, Dir., Engineering & Operations; Paul Crockett, Sales Manager. Lansing DMA. BPCDT-19991029ABU.

Lansing (Ch. 59)—WLNS-DT. Network Service: CBS. Young Broadcasting of Lansing Inc., 2820 E. Saginaw St., Lansing, MI 48912. Phone: 517-372-8282. Technical facilities: Channel No. 59 (740-746 MHz). 916-kw max. visual. Antenna: 1886-ft. above av. terrain, 991-ft. above ground. Latitude 42° 41' 19" Longitude 84° 22' 35". Ownership: Young Broadcasting Inc. (Group Owner). Lansing DMA. BPCDT-19991021AAR.

Lansing (Ch. 38)—WSYM-DT. Network Service: FOX. Journal Broadcast Corp., 3355 S. Valley View Blvd., Las Vegas, NV 89102. Phone: 702-876-1313. Technical facilities: Channel No. 38 (614-620 MHz). 1000-kw max. visual. Antenna: 922-ft. above av. terrain, 932-ft. above ground. Latitude 42° 28' 03" Longitude 84° 39' 06".

†Manistee (Ch. 17 ETV)—WCMW-DT. Central Michigan U., 3965 E. Broomfield Rd., Mount Pleasant, MI 48859. Phone: 517-774-3105. Technical facilities: Channel No. 17 (488-494 MHz). 50-kw max. visual. Antenna: 341-ft. above av. terrain, 272-ft. above ground. Latitude 44° 03' 57" Longitude 86° 19' 58". Ownership: Central Michigan U. Traverse City-Cadillac DMA. BPEDT-20000403AAR.

Marquette (Ch. 35)—WLUC-DT. Network Service: NBC. WLUC License Subsidiary Inc., 177 U.S. 41 E., Negaunee, MI 49866. Phone: 906-475-4161. Technical facilities: Channel No. 35 (596-602 MHz). 960-kw max. visual. Antenna: 837-ft. above av. terrain, 812-ft. above ground. Latitude 46° 20' 11" Longitude 87° 50' 55". Ownership: Raycom Media Inc. (Group Owner). Represented (legal): Covington & Burling. Personnel: Brad Van Sluyters, General Manager; Sonny Reschka, Chief Engineer. Marquette DMA. BPCDT-19991025AEP. Grant Date: May 12, 2000.

Mount Clemens (Ch. 39)—WADL-DT. Network Service: Independent. Adell Broadcasting Inc., 35000 Adell Dr., Clinton Twp., MI 48035-2814. Phone: 810-790-3838. Technical facilities: Channel No. 39 (620-626 MHz). 189-kw max. visual. Antenna: 558-ft. above av. terrain, 561-ft. above ground, 1152-ft. above sea level. Latitude 42° 33' 15" Longitude 82° 53' 15". Transmitter: 35000 Adell Dr. Requests modification of CP for change to 1000-kw max. visual. BPCDT-20000501ABI. Ownership: Adell Broadcasting Corp. (Group Owner). Detroit DMA. BPCDT-990614KF. Grant Date: March 30, 2000.

†Mount Pleasant (Ch. 56 ETV)—WCMU-DT. Central Michigan U., 3965 E. Broomfield Rd., Mount Pleasant, MI 48859. Phone: 517-744-3105. Technical facilities: Channel No. 56 (722-728 MHz). 200-kw max. visual. Antenna: 1145-ft. above av. terrain, 997-ft. above ground. Latitude 43° 36' 41" Longitude 85° 03' 31".

Muskegon (Ch. 24)—WTLJ-DT. Network Service: TBN. Tri-State Christian TV Inc., Box 1010, Marion, IL 62959. Phone: 618-997-9333. Technical facilities: Channel No. 24 (530-536 MHz). 500-kw max. visual. Antenna: 922-ft. above av. terrain, 919-ft. above ground, 1598-ft. above sea level. Latitude 42° 57' 25" Longitude 85° 54' 07". Transmitter: Side of existing tower at 10290 48th Ave., Allendale. Ownership: Tri-State Christian TV Inc. (Group Owner). Personnel: Vic Van Deventer, Station Manager; Frank Agre, Chief Engineer. Grand Rapids-Kalamazoo-Battle Creek DMA. BPCDT-990803LG.

Cronodaga (Ch. 57)—WILX-DT. Network Service: NBC. Benedek License Corp., 500 American Rd., Lansing, MI 48911. Phone: 517-393-0110. Technical facilities: Channel No. 57 (728-734 MHz). 946.7-kw max. visual. Antenna: 981-ft. above av. terrain, 956-ft. above ground. Latitude 42° 26' 33" Longitude 84° 34' 21". Ownership: Benedek Broadcasting Co. LLC (Group Owner). Lansing DMA. BPCDT-19991028ACS. Grant Date: May 12, 2000.

Saginaw (Ch. 48)—WAQP-DT. Network Service: Independent. Tri-State Christian TV Inc., Box 1010, Marion, IL 62959. Phone: 618-997-9333. Technical facilities: Channel No. 48 (674-680 MHz). 500-kw max. visual. Antenna: 942-ft. above av. terrain, 965-ft. above ground, 1575-ft. above sea level. Latitude 43° 13' 18" Longitude 84° 03' 14". Transmitter: Side of existing tower located at 7114 W. Gary Rd., Chesaning. Ownership: Tri-State Christian TV Inc. (Group Owner). Personnel: Mike Socier, Station Manager; Ron Booth, Chief Engineer. Flint-Saginaw-Bay City DMA. BPCDT-990803LI.

Saginaw (Ch. 30)—WEYI-DT. Network Service: NBC. STC License Co., 720 2nd Ave. S, St. Petersburg, FL 33701. Phone: 727-821-7900. Technical facilities: Channel No. 30 (566-572 MHz). 203-kw max. visual. Antenna: 814-ft. above av. terrain, 820-ft. above ground. Latitude 43° 13' 01" Longitude 83° 43' 17". Ownership: Sunrise Television Corp.; station is controlled by Smith Broadcasting Partners LP (Group Owner). Flint-Saginaw-Bay City DMA. BPCDT-19991022AAU. Grant Date: April 28, 2000.

Sault Ste. Marie (Ch. 56)—WGTQ-DT. Network Service: ABC. Scanlan Communications Inc., 201 E. Front St., Traverse City, MI 49684. Phone: 616-946-2900. Technical facilities: Channel No. 56 (722-728 MHz). 70-kw max. visual. Antenna: 902-ft. above av. terrain, 775-ft. above ground. Latitude 46° 03' 08" Longitude 84° 06' 38". Ownership: Scanlan Communications Inc. Represented (legal): Latham & Watkins. Represented (engineering): du Treil, Lundin & Rackley Inc. Personnel: Todd

Ruonavaara, General Manager; Chris Webb, Sales Manager; Jay Zacharias, Chief Engineer. Traverse City-Cadillac DMA. BPCDT-19991027ABT. Grant Date: June 7, 2000.

Sault Ste. Marie (Ch. 49)—WWUP-DT. Network Service: CBS. Heritage Broadcasting Co. of Michigan, Box 627, Cadillac, MI 49601. Phone: 231-775-3478. Technical facilities: Channel No. 49 (680-686 MHz). 950.4-kw max. visual. Antenna: 1214-ft. above av. terrain, 1090-ft. above ground. Latitude 46° 03' 36" Longitude 84° 05' 57". Ownership: Heritage Broadcasting Group. Traverse City-Cadillac DMA. BPCDT-19991021ACD.

Traverse City (Ch. 31)—WGTU-DT. Network Service: ABC. Scanlan Communications Inc., 201 E. Front St., Traverse City, MI 49684. Phone: 616-946-2900. Technical facilities: Channel No. 31 (572-578 MHz). 78-kw max. visual. Antenna: 1240-ft. above av. terrain, 1160-ft. above ground. Latitude 44° 44' 53" Longitude 85° 04' 08". Ownership: Scanlan Communications Inc. Represented (legal): Latham & Watkins. Represented (engineering): du Treil, Lundin & Rackley Inc. Personnel: Todd Ruonavaara, General Manager; Chris Webb, Sales Manager; Jay Zacharias, Chief Engineer. Traverse City-Cadillac DMA. BPCDT-19991027ABX.

Traverse City (Ch. 50)—WPBN-DT. Network Service: NBC. WPBN/WTDM License Subsidiary Inc., Box 546, Traverse City, MI 49685. Phone: 616-647-7770. Technical facilities: Channel No. 50 (686-692 MHz). 1000-kw max. visual. Antenna: 1243-ft. above av. terrain, 955-ft. above ground. Latitude 44° 16' 33" Longitude 85° 42' 49". Ownership: Raycom Media Inc. (Group Owner). Traverse City-Cadillac DMA. BPCDT-19991025ADJ. Grant Date: May 12, 2000.

Vanderbilt (Ch. 59)—WFXV-DT. Network Service: FOX. Rockfleet Broadcasting II LLC, 7669 S. 45 Mile Rd., Cadillac, MI 49601. Phone: 231-775-9813. Technical facilities: Channel No. 59 (740-746 MHz). 1000-kw max. visual. Antenna: 896-ft. above av. terrain, 433-ft. above ground. Latitude 45° 10' 12" Longitude 84° 45' 04". Ownership: Rockfleet Broadcasting II Inc. (Group Owner). Traverse City-Cadillac DMA. BPCDT-19991101AJL.

Minnesota

Alexandria (Ch. 24)—KCCD-DT. Network Service: CBS. CBS Broadcasting Inc., Suite 1200, 600 New Hampshire Ave. NW, Washington, DC 20037. Phone: 202-457-4602. Technical facilities: Channel No. 24 (530-536 MHz). 674.9-kw max. visual. Antenna: 1001-ft. above av. terrain, 954-ft. above ground. Latitude 45° 41' 10" Longitude 95° 08' 03". Ownership: Viacom International Inc. (Group Owner). Minneapolis-St. Paul DMA. BPCDT-19991025ACD. Grant Date: April 28, 2000.

Alexandria (Ch. 14)—KSAX-DT. Network Service: ABC. KSAX-TV Inc., 415 Filmore St., Alexandria, MN 56308. Phone: 320-763-5729. Technical facilities: Channel No. 14 (470-476 MHz). 90-kw max. visual. Antenna: 1112-ft. above av. terrain, 1109-ft. above ground. Latitude 45° 41' 59" Longitude 95° 10' 35". Ownership: Hubbard Broadcasting Inc. (Group Owner). Minneapolis-St. Paul DMA. BPCDT-19991027AAY.

†Appleton (Ch. 31 ETV)—KWCM-DT. West Central Minnesota ETV Inc., 120 W. Schlieman, Appleton, MN 56208. Phone: 320-289-2622. Technical facilities: Channel No. 31 (572-578 MHz). 1000-kw max. visual. Antenna: 1195-ft. above av. terrain, 1173-ft. above ground. Latitude 45° 10' 03" Longitude 96° 00' 02". Ownership: West Central Minnesota ETV Corp. Minneapolis-St. Paul DMA. BPEDT-20000501AIK.

Austin (Ch. 33)—KAAL-DT. Network Service: ABC. GOCDM of Austin License Sub LLC, Suite 506, 7621 Little Ave., Charlotte, NC 28226. Phone: 404-760-0921. Technical facilities: Channel No. 33 (584-590 MHz). 1000-kw max. visual. Antenna: 968-ft. above av. terrain, 904-ft. above ground. Latitude 43° 37' 42" Longitude 93° 09' 12". Ownership: GOCDM Holdings LLC (Group Owner). Rochester-Mason City-Austin DMA. BPCDT-19991022ABU. Grant Date: January 28, 2000.

†Austin (Ch. 20 ETV)—KSMQ-DT. Independent School District 492, 2000 8th Ave. NW, Austin, MN 55912. Phone: 507-433-0678. Technical facilities: Channel No. 20 (506-512 MHz). 200-kw max. visual. Antenna: 610-ft. above av. terrain, 646-ft. above ground. Latitude 43° 40' 35" Longitude 93° 00' 12". Rochester-Mason City-Austin DMA. BPEDT-20000501AGW.

†Bemidji (Ch. 18 ETV)—KAWE-DT. Northern Minnesota Public Television Inc., BSU, Box 9, 1500 Birchmont Dr. NE, Bemidji, MN 56601. Phone: 218-751-3407. Technical facilities: Channel No. 18 (494-500 MHz). 50-kw max. visual. Antenna: 819-ft. above av. terrain, 785-ft. above ground, 2205-ft. above sea level. Latitude 47° 42' 03" Longitude 94° 29' 15". Ownership: Northern Minnesota Public TV Inc. Minneapolis-St. Paul DMA. BPEDT-20000203AAF.

†Brainerd (Ch. 28 ETV)—KAWB-DT. Northern Minnesota Public Television Inc., BSU, Box 9, 1500 Birchmont Dr. NE, Bemidji, MN 56601. Phone: 218-751-3407. Technical facilities: Channel No. 28 (554-560 MHz). 46.8-kw max. visual. Antenna: 745-ft. above av. terrain, 653-ft. above ground, 2024-ft. above sea level. Latitude 46° 25' 21" Longitude 94° 27' 42". Transmitter: E of Rte. 1 & 6.1-mi. N of Hwy. 210 & Rte. 1 intersection. Ownership: Northern Minnesota Public TV Inc. Minneapolis-St. Paul DMA. BPEDT-20000203AAE. Grant Date: June 23, 2000.

Duluth (Ch. 33)—KDLH-DT. Network Service: CBS. Benedek License Corp., 425 W. Superior St., Duluth, MN 55802. Phone: 218-733-0303. Technical facilities: Channel No. 33 (584-590 MHz). 505.5-kw max. visual. Antenna: 991-ft. above av. terrain, 761-ft. above ground. Latitude 46° 47' 07" Longitude 92° 07' 15". Ownership: Benedek Broadcasting Co. LLC (Group Owner). Personnel: Gil Buettner, General Manager; Thom Pritz, Sales Manager; Terry Van Dell, Chief Engineer. Duluth-Superior DMA. BPCDT-19991028ADK. Grant Date: May 12, 2000.

Duluth (Ch. 17)—KQDS-DT. Network Service: Independent. KQDS Acquisition Corp., Box 9115, Fargo, ND 58106. Phone: 701-277-1515. Technical facilities: Channel No. 17 (488-494 MHz).

Minnesota—Digital Construction Permits & Applications

- 1000-kw max. visual. Antenna: 981-ft. above av. terrain, 763-ft. above ground. Latitude 46° 47' 37" Longitude 92° 07' 03". Ownership: KQDS Acquisition Corp. Duluth-Superior DMA. BPCDT-19991028ABI.
- Duluth (Ch. 43)**—WDIO-DT. Network Service: ABC. WDIO-TV LLC, 10 Observation Rd., Duluth, MN 55811. Phone: 218-727-6864. Technical facilities: Channel No. 43 (644-650 MHz). 900-kw max. visual. Antenna: 1293-ft. above av. terrain, 1112-ft. above ground. Latitude 46° 47' 15" Longitude 92° 07' 21". Ownership: Hubbard Broadcasting Inc. (Group Owner). Personnel: George Couture, General Manager; Joe Golden, Sales Manager; Mike Hatelstad, Chief Engineer. Duluth-Superior DMA. BPCDT-19991027ABA.
- †**Duluth (Ch. 38 ETV)**—WDSE-DT. Duluth-Superior Area Educational TV Corp., 1202 E. University Circle, Duluth, MN 55811. Phone: 218-724-8567. Technical facilities: Channel No. 38 (614-620 MHz). 473-kw max. visual. Antenna: 912-ft. above av. terrain, 679-ft. above ground, 2028-ft. above sea level. Latitude 46° 47' 30" Longitude 92° 07' 21". Requests modification of CP for change to 1000-kw max. visual. BNPEDT-20000501AIO. Ownership: Duluth-Superior Area ETV Corp. Duluth-Superior DMA. BPCDT-19991019ABK. Grant Date: April 19, 2000.
- Hibbing (Ch. 36)**—WIRT-DT. Network Service: ABC. WDIO-TV LLC, 10 Observation Rd., Duluth, MN 55811. Phone: 218-727-6864. Technical facilities: Channel No. 36 (602-608 MHz). 524-kw max. visual. Antenna: 692-ft. above av. terrain, 495-ft. above ground. Latitude 47° 22' 53" Longitude 92° 57' 15". Ownership: Hubbard Broadcasting Inc. (Group Owner). Duluth-Superior DMA. BPCDT-19991027ABC.
- Mankato (Ch. 38)**—KEYC-DT. Network Service: CBS. United Communications Corp., 715 58th St., Kenosha, WI 53140. Phone: 507-625-7905. Fax: 507-625-5745. Technical facilities: Channel No. 38 (614-620 MHz). 920-kw max. visual. Antenna: 749-ft. above av. terrain, 767-ft. above ground. Latitude 43° 56' 13" Longitude 94° 24' 38". Requests modification of CP for change to 1000-kw max. visual, 954-ft. above av. terrain, 972-ft. above ground. BNPEDT-20000321AAO. Ownership: United Communications Corp. (Group Owner). Represented (legal): Wood, Maines & Brown Chartered. Represented (engineering): Cavell, Mertz & Davis Inc. Personnel: Dennis Wahlstrom, General Manager; John Girther, Sales Manager; Merv Steffen, Chief Engineer. Mankato DMA. BPCDT-19991028ADG. Grant Date: March 10, 2000.
- Minneapolis (Ch. 35)**—KARE-DT. Network Service: NBC. Multimedia Holdings Corp., 8811 Olson Memorial Hwy., Minneapolis, MN 55427. Phone: 612-546-1111. Technical facilities: Channel No. 35 (596-602 MHz). Antenna: 1427-ft. above av. terrain, 1339-ft. above ground, 2333-ft. above sea level. Latitude 45° 03' 44" Longitude 93° 08' 21". Transmitter 960 County Rd. F, Shoreview. Requests modification of CP for change to 1000-kw max. visual, BNPEDT-20000501ADL. Ownership: Gannett Broadcasting Group (Group Owner). Represented (engineering): Cavell, Mertz & Davis Inc. Minneapolis-St. Paul DMA. BPCDT-980730KL. Grant Date: May 21, 1999.
- Minneapolis (Ch. 26)**—KMSP-DT. Network Service: UPN. United Television Inc., 11358 Viking Dr., Eden Prairie, MN 55344. Phone: 952-944-9999. Fax: 952-942-0286. Technical facilities: Channel No. 26 (542-548 MHz). 691-kw max. visual. Antenna: 1362-ft. above av. terrain, 1365-ft. above ground. Latitude 45° 03' 30" Longitude 93° 07' 27". Ownership: United Television Inc. (Group Owner). Personnel: Stuart Swartz, General Manager; Stephanie Peterson, Sales Manager; Marc Majeras, Chief Engineer. Minneapolis-St. Paul DMA. BPCDT-19991021ACG. Grant Date: May 15, 2000.
- Minneapolis (Ch. 22)**—KMWB-DT. Network Service: WBN. KMWB-DT, KLGTV Licensee LLC, 10706 Beaver Dam Rd., Cockeysville, MD 21030. Phone: 651-646-2300. Technical facilities: Channel No. 22 (518-524 MHz). 1000-kw max. visual. Antenna: 1345-ft. above av. terrain, 1253-ft. above ground. Latitude 45° 03' 44" Longitude 93° 08' 21". Ownership: Sinclair Broadcast Group Inc. (Group Owner). Minneapolis-St. Paul DMA. BPCDT-19991027ADG.
- Minneapolis (Ch. 44)**—KSTC-DT. Network Service: HSN. Hubbard Broadcasting Inc., 3415 University Ave., St. Paul, MN 55114-2099. Phone: 651-645-4500. Fax: 651-642-4172. Technical facilities: Channel No. 44 (650-656 MHz). 82-kw max. visual. Antenna: 1230-ft. above av. terrain, 1135-ft. above ground. Latitude 45° 03' 44" Longitude 93° 08' 21". Ownership: Hubbard Broadcasting Inc. Minneapolis-St. Paul DMA. BPCDT-19991029AGQ.
- Minneapolis (Ch. 32)**—WCCO-DT. Network Service: CBS. CBS Broadcasting Inc., Suite 1200, 600 New Hampshire Ave. NW, Washington, DC 20037. Phone: 202-457-4602. Technical facilities: Channel No. 32 (578-584 MHz). 1000-kw max. visual. Antenna: 1421-ft. above av. terrain, 1339-ft. above ground, 2336-ft. above sea level. Latitude 45° 03' 44" Longitude 93° 08' 21". Transmitter: 960 County Rd. F, Shoreview. Ownership: Viacom International Inc. (Group Owner). Minneapolis-St. Paul DMA. BPCDT-980730KN. Grant Date: May 21, 1999.
- Minneapolis (Ch. 21)**—WFTC-DT. Network Service: FOX. Clear Channel Broadcasting Licenses Inc., Suite 600, 200 Concord Plaza, San Antonio, TX 78216. Phone: 210-822-2828. Technical facilities: Channel No. 21 (512-518 MHz). 1000-kw max. visual. Antenna: 1529-ft. above av. terrain, 1509-ft. above ground, 2431-ft. above sea level. Latitude 45° 04' 05" Longitude 93° 10' 29". Transmitter: 0.3-mi. NW of intersection of Old State Hwy. 10 & I-694. Ownership: Clear Channel Broadcasting Inc. (Group Owner). Minneapolis-St. Paul DMA. BPCDT-981201KF. Grant Date: October 5, 2000.
- Rochester (Ch. 36)**—KTTC-DT. Network Service: NBC. KTTC Television Inc., 601 First Ave. SW, Rochester, MN 55902. Phone: 507-288-4444. Technical facilities: Channel No. 36 (602-608 MHz). 1000-kw max. visual. Antenna: 1076-ft. above av. terrain, 1076-ft. above ground. Latitude 43° 38' 34" Longitude 92° 31' 35". Ownership: Quincy Broadcasting Co. (Group Owner). Rochester-Mason City-Austin DMA. BPCDT-991029CQ.
- Rochester (Ch. 46)**—KXLT-DT. Network Service: FOX. Shockley Communications Corp., Box 147, 6301 Bandel Rd. NW, Rochester, MN 55901. Phone: 507-252-4747. Fax: 507-252-5050. Technical facilities: Channel No. 46 (662-668 MHz). 1000-kw max. visual. Antenna: 1125-ft. above av. terrain, 1132-ft. above ground. Latitude 43° 38' 34" Longitude 92° 31' 35". Ownership: Shockley Communications Corp. (Group Owner). Represented (legal): Rosenman & Colin LLP. Represented (engineering): John F. X. Browne & Associates PC. Personnel: John J. Ganahl, General Manager; Sheryl Barlow, Sales Manager; John J. Beck, Chief Engineer. Rochester-Mason City-Austin DMA. BPCDT-19991026ABN.
- St. Cloud (Ch. 40)**—KPXM-DT. Network Service: PAX. Paxson Minneapolis License Inc., 601 Clearwater Park Rd., West Palm Beach, FL 33401. Phone: 561-659-4122. Fax: 561-659-4754. Technical facilities: Channel No. 40 (626-632 MHz). 1000-kw max. visual. Antenna: 1411-ft. above av. terrain, 1421-ft. above ground, 2366-ft. above sea level. Latitude 45° 23' 00" Longitude 93° 42' 30". Transmitter: 22727 176th St., Big Lake. Ownership: Paxson Communications Corp. (Group Owner). Personnel: Dave Petersen, General Manager; John W. Bachelor, Chief Engineer. Minneapolis-St. Paul DMA. BPCDT-990309KE.
- St. Paul (Ch. 50)**—KSTP-DT. Network Service: ABC. Hubbard Broadcasting Inc., 3415 University Ave., St. Paul, MN 55114-2099. Phone: 651-642-4209; 651-642-4212. Fax: 651-642-4103. Technical facilities: Channel No. 50 (686-692 MHz). 1000-kw max. visual. Antenna: 1421-ft. above av. terrain, 1335-ft. above ground, 2333-ft. above sea level. Latitude 45° 03' 44" Longitude 93° 08' 21". Transmitter: 960 County Rd. F, 4-mi. E of Lexington Ave., Shoreview. Represented (engineering): du Treil, Lundin & Rackley Inc. Personnel: Ed Piette, General Manager; Trey Fabacher, Sales Manager; Dick Rice, Engineering Director; Larry Weffing, Research Director. Minneapolis-St. Paul DMA. BPCDT-980731KG. Grant Date: May 21, 1999.
- St. Paul (Ch. 34 ETV)**—KTCA-DT. Twin Cities Public Television, 172 E. 4th St., St. Paul, MN 55101. Phone: 651-222-1717. Technical facilities: Channel No. 34 (590-596 MHz). 924-kw max. visual. Antenna: 1355-ft. above av. terrain, 1358-ft. above ground, 2267-ft. above sea level. Latitude 45° 03' 29.50" Longitude 93° 07' 27.00". Ownership: Twin Cities Public Television Inc. Minneapolis-St. Paul DMA. BPCDT-20000331AAX.
- †**St. Paul (Ch. 16 ETV)**—KTCL-DT. Twin Cities Television Inc., 172 E. 4th St., St. Paul, MN 55101. Phone: 651-222-1717. E-mail: thetube@ktca.org. Web Site: <http://www.ktca.org>. Technical facilities: Channel No. 16 (482-488 MHz). 50-kw max. visual. Antenna: 1293-ft. above av. terrain, 1312-ft. above ground, 2211-ft. above sea level. Latitude 45° 03' 30" Longitude 93° 07' 27". Transmitter: 540 Gramsie Rd. Shoreview. Ownership: Twin Cities Public Television Inc. Represented (sales): Bill Hanley. Represented (legal): Arnold & Porter. Represented (engineering): Bruce Jacobs. Minneapolis-St. Paul DMA. BPCDT-980728KE. Grant Date: September 25, 1998.
- Thief River Falls (Ch. 57)**—KBRR-DT. Network Service: FOX. Red River Broadcast Co. LLC, Box 9115, Fargo, ND 58106. Phone: 701-277-1515. Technical facilities: Channel No. 57 (728-734 MHz). 20-kw max. visual. Antenna: 371-ft. above av. terrain, 362-ft. above ground. Latitude 48° 01' 19" Longitude 96° 22' 12". Ownership: Red River Broadcast Corp. (Group Owner). Fargo-Valley City DMA. BPCDT-20000501ABR.
- Walker (Ch. 20)**—KCCW-DT. Network Service: CBS. CBS Broadcasting Inc., Suite 1200, 600 New Hampshire Ave. NW, Washington, DC 20037. Phone: 202-457-4602. Technical facilities: Channel No. 20 (506-512 MHz). 718.7-kw max. visual. Antenna: 853-ft. above av. terrain, 850-ft. above ground. Latitude 46° 56' 05" Longitude 94° 27' 19". Minneapolis-St. Paul DMA. BPCDT-19991025ACM.
- †**Worthington (Ch. 15 ETV)**—KSMN-DT. West Central Minnesota ETV Inc., 120 W. Schlieman, Appleton, MN 56208. Phone: 320-289-2622. Technical facilities: Channel No. 15 (476-482 MHz). 200-kw max. visual. Antenna: 952-ft. above av. terrain, 830-ft. above ground. Latitude 43° 53' 52" Longitude 95° 56' 50". Sioux Falls-Mitchell DMA. BPCDT-20000501AII.

Mississippi

- Biloxi (Ch. 39)**—WLOX-DT. Network Service: ABC. Cosmos Broadcasting Corp., Box 4596, Biloxi, MS 39535. Phone: 228-896-1313. Fax: 228-896-0729. Technical facilities: Channel No. 39 (620-626 MHz). 1000-kw max. visual. Antenna: 1240-ft. above av. terrain, 1161-ft. above ground. Latitude 30° 43' 23" Longitude 89° 05' 28". Transmitter: 3 mi. NE of McHenry. Ownership: Cosmos Broadcasting Corp. (Group Owner). Represented (legal): Dow, Lohnes & Albertson PLLC. Represented (engineering): du Treil, Lundin & Rackley Inc. Personnel: Leon Long, General Manager; Bobby Edwards, Sales Manager; Jim Fleming, Chief Engineer. Biloxi-Gulfport DMA. BPCDT-19991101ACA.
- †**Bude (Ch. 18 ETV)**—WMAU-DT. Mississippi Authority for ETV Inc., 3825 Ridgewood Rd., Jackson, MS 39211. Phone: 601-982-6379. Technical facilities: Channel No. 18 (494-500 MHz). 1000-kw max. visual. Antenna: 1119-ft. above av. terrain, 1033-ft. above ground, 1519-ft. above sea level. Latitude 31° 22' 22" Longitude 90° 45' 04". Transmitter: N side of Hwy. 98, 8.3-mi. SE of Bude. Ownership: Mississippi Authority for ETV. Jackson, MS DMA. BPCDT-20000501AHS.
- Columbus (Ch. 35)**—WCBI-DT. Network Service: CBS. Columbus Television Inc., 201 5th St. S., Columbus, MS 39703. Phone: 601-327-4444. Technical facilities: Channel No. 35 (596-602 MHz). 708-kw max. visual. Antenna: 1916-ft. above av. terrain, 1680-ft. above ground. Latitude 33° 45' 06" Longitude 88° 52' 40". Ownership: Imes Communications (Group Owner). Columbus-Tupelo-West Point DMA. BPCDT-19991029AES. Grant Date: March 30, 2000.
- Greenville (Ch. 54)**—WABG-DT. Network Service: ABC. Mississippi Broadcasting Partners, 849 Washington Ave., Greenville, MS 38701. Phone: 601-332-0949. Technical facilities: Channel No. 54 (710-716 MHz). 1000-kw max. visual. Antenna: 1877-ft. above av. terrain, 1877-ft. above ground. Latitude 33° 22' 23" Longitude 90° 32' 25". Ownership: Bahakel Communications Ltd. (Group Owner). Greenwood-Greenville DMA. BPCDT-19991013ABI.

Greenville (Ch. 17)—WXVT-DT. Network Service: CBS. Saga Broadcasting Corp., 73 Kercheval Ave., Grosse Pointe Farms, MI 48236. Phone: 313-886-7070. Technical facilities: Channel No. 17 (488-494 MHz). 98.9-kw max. visual. Antenna: 889-ft. above av. terrain, 820-ft. above ground. Latitude 33° 39' 26" Longitude 90° 42' 18". Ownership: Saga Communications Inc. (Group Owner). Greenwood-Greenville DMA. BPCDT-19991019ABP.

†**Greenwood (Ch. 25 ETV)**—WMAO-DT. Mississippi Authority for ETV, 3825 Ridgewood Rd., Jackson, MS 39211. Phone: 601-982-6379. Technical facilities: Channel No. 25 (536-542 MHz). 625-kw max. visual. Antenna: 1040-ft. above av. terrain, 1037-ft. above ground, 1152-ft. above sea level. Latitude 33° 22' 34" Longitude 90° 32' 32". Transmitter: 3.2-mi. NE of Inverness. Ownership: Mississippi Authority for ETV. Greenwood-Greenville DMA. BPEDT-20000501AHB.

Gulfport (Ch. 48)—WXV-DT. Network Service: FOX. Morris Network of Mississippi Inc., Box 2500, Gulfport, MS 39505. Phone: 228-832-2525. Fax: 228-832-4442. Technical facilities: Channel No. 48 (674-680 MHz). 300-kw max. visual. Antenna: 1496-ft. above av. terrain, 1414-ft. above ground. Latitude 30° 44' 48" Longitude 89° 03' 30". Ownership: Morris Network Inc. (Group Owner). Personnel: David Roberson, General Manager; Mel Hebert, Sales Manager; Ray Luke, Chief Engineer. Biloxi-Gulfport DMA. BPCDT-19991014ABJ.

Hattiesburg (Ch. 58)—WHLT-DT. Network Service: CBS. Media General Broadcasting Inc., 333 E. Franklin St., Richmond, VA 23219. Phone: 804-649-6000. Technical facilities: Channel No. 58 (734-740 MHz). 1000-kw max. visual. Antenna: 699-ft. above av. terrain, 607-ft. above ground. Latitude 31° 24' 20" Longitude 89° 14' 13". Ownership: Media General Inc. (Group Owner). Hattiesburg-Laurel DMA. BPCDT-19991025ADY.

Holly Springs (Ch. 41)—WBUY-DT. Network Service: TBN. Trinity Christian Center of Santa Ana Inc., Box C-11949, Santa Ana, CA 92711. Phone: 714-957-9699. Technical facilities: Channel No. 41 (632-638 MHz). 500-kw max. visual. Antenna: 400-ft. above av. terrain, 403-ft. above ground. Latitude 34° 59' 20" Longitude 89° 41' 13". Ownership: Trinity Broadcasting Network Inc. (Group Owner). Memphis DMA. BPCDT-19991101AIC.

Jackson (Ch. 41)—WDBD-DT. Network Service: FOX. WDBD License Corp., c/o Shaw Pittman, 5 Radnor Corp. Center, Suite 454, 100 Matsonford Rd., Radnor, PA 19087. Phone: 601-922-1234. Technical facilities: Channel No. 41 (632-638 MHz). 1000-kw max. visual. Antenna: 1998-ft. above av. terrain, 1962-ft. above ground. Latitude 32° 11' 29" Longitude 90° 24' 22". Ownership: Pegasus Communications Corp. (Group Owner). Represented (engineering): du Treil, Lundin & Rackley Inc. Jackson, MS DMA. BPCDT-980825KH.

Jackson (Ch. 52)—WJTV-DT. Network Service: CBS. Media General Broadcasting Inc., 333 E. Franklin St., Richmond, VA 23219. Phone: 804-649-6000. Technical facilities: Channel No. 52 (698-704 MHz). 1000-kw max. visual. Antenna: 1522-ft. above av. terrain, 1483-ft. above ground. Latitude 32° 14' 26" Longitude 90° 24' 15". Ownership: Media General Inc. (Group Owner). Jackson, MS DMA. BPCDT-19991025AEF.

Laurel (Ch. 28)—WDAM-DT. Network Service: NBC. WDAM License Subsidiary Inc., Box 835, Laurel, MS 39411. Phone: 601-544-4730. Technical facilities: Channel No. 28 (554-560 MHz). 1000-kw max. visual. Antenna: 420-ft. above av. terrain, 465-ft. above ground. Latitude 31° 27' 12" Longitude 89° 17' 05". Ownership: Raycom Media Inc. (Group Owner). Hattiesburg-Laurel DMA. BPCDT-19991025ADO. Grant Date: December 8, 1999.

Meridian (Ch. 31)—WGBC-DT. Network Service: NBC. Global Communications Inc., Box 2424, Meridian, MS 39302. Phone: 601-693-2424. Technical facilities: Channel No. 31 (572-578 MHz). 1000-kw max. visual. Antenna: 600-ft. above av. terrain, 358-ft. above ground. Latitude 32° 19' 39.50" Longitude 88° 41' 31.20". Ownership: Global Communications Inc. (Group Owner). Personnel: Marc D. Grossman, General Manager; Susan Ross, Sales Manager; Clyde Walker, Chief Engineer.

†**Meridian (Ch. 44 ETV)**—WMAW-DT. Mississippi Authority for ETV, 3825 Ridgewood Rd., Jackson, MS 39211. Phone: 601-982-6379. Technical facilities: Channel No. 44 (650-656 MHz). 880-kw max. visual. Antenna: 1211-ft. above av. terrain, 1040-ft. above ground, 1670-ft. above sea level. Latitude 32° 08' 18" Longitude 89° 05' 36". Transmitter: 5.5-mi. W of Rose Hill. Ownership: Mississippi Authority for ETV. Meridian DMA. BPEDT-20000501AHT.

Meridian (Ch. 26)—WMDN-DT. Network Service: CBS. WMDN Inc., Box 2424, Meridian, MS 39302. Phone: 601-693-2424. Technical facilities: Channel No. 26 (542-548 MHz). 1000-kw max. visual. Antenna: 542-ft. above av. terrain, 300-ft. above ground. Latitude 32° 19' 39.54" Longitude 88° 41' 31.25". Transmitter: 1151 Crestview Circle, Meridian. Ownership: Frank K. Spain. Personnel: Marc D. Grossman, General Manager; Susan Ross, Sales Manager; Clyde Walker, Chief Engineer. Meridian DMA. BPCDT-990820KE.

Meridian (Ch. 49)—WTOK-DT. Network Service: ABC. Benedek License Corp., Box 2988, 815 23rd Ave., Meridian, MS 39301. Phone: 601-693-1441. Technical facilities: Channel No. 49 (680-686 MHz). 175-kw max. visual. Antenna: 541-ft. above av. terrain, 275-ft. above ground. Latitude 32° 19' 38" Longitude 88° 41' 28". Ownership: Benedek Broadcasting Co. LLC (Group Owner). Meridian DMA. BPCDT-19991028ADD.

Natchez (Ch. 49)—WNTZ-DT. Network Service: FOX. White Knight Broadcasting of Natchez LC, Suite 301, 700 St. John St., Lafayette, LA 70503. Phone: 318-237-9965. Technical facilities: Channel No. 49 (680-686 MHz). 1000-kw max. visual. Antenna: 1027-ft. above av. terrain, 1020-ft. above ground. Latitude 31° 40' 08" Longitude 91° 41' 30". Ownership: White Knight Holdings Inc. (Group Owner). Alexandria, LA DMA. BPCDT-19991027ABM.

Tupelo (Ch. 8)—WTVA-DT. Network Service: NBC. WTVA Inc., Box 350, Tupelo, MS 38802. Phone: 601-842-7620. Technical facilities: Channel No. 8 (180-186 MHz). 257-kw max. visual. Antenna:

1732-ft. above av. terrain, 1490-ft. above ground, 2070-ft. above sea level. Latitude 33° 47' 40" Longitude 89° 05' 16". Transmitter: 2.1-mi. NW of Woodland. Requests modification of CP for change to 12-kw visual, 1778-ft. above av. terrain, 1549-ft. above ground. Ownership: WTVA Inc. BPCDT-20000502AAR. Columbus-Tupelo-West Point DMA. BPCDT-990701KG. Grant Date: July 30, 1999.

West Point (Ch. 16)—WLOV-DT. Network Service: FOX. Lingard Broadcasting, Box 1732, Tupelo, MS 38802. Phone: 601-842-2227. Technical facilities: Channel No. 16 (482-488 MHz). 525-kw max. visual. Antenna: 1621-ft. above av. terrain, 1378-ft. above ground. Latitude 33° 47' 40" Longitude 89° 05' 16". Ownership: Lingard Broadcasting Corp. Columbus-Tupelo-West Point DMA. BPCDT-19991022ABH.

Missouri

Cape Girardeau (Ch. 22)—KBSI-DT. Network Service: FOX. KBSI Licensee LP, 10706 Beaver Dam Rd., Cockeysville, MD 21030. Technical facilities: Channel No. 22 (518-524 MHz). 1000-kw max. visual. Antenna: 1775-ft. above av. terrain, 1539-ft. above ground. Latitude 37° 24' 23" Longitude 89° 33' 44". Ownership: Sinclair Broadcast Group Inc. (Group Owner). Paducah-Cape Girardeau-Harrisburg-Mount Vernon DMA. BPCDT-19991028AAS.

Cape Girardeau (Ch. 57)—KFVS-DT. Network Service: CBS. Raycom America Inc., 310 Broadway, Cape Girardeau, MO 63701. Phone: 573-335-1212. Technical facilities: Channel No. 57 (728-734 MHz). 1000-kw max. visual. Antenna: 1936-ft. above av. terrain, 1565-ft. above ground. Latitude 37° 25' 46" Longitude 89° 30' 14". Ownership: Raycom Media Inc. (Group Owner). Paducah-Cape Girardeau-Harrisburg-Mount Vernon DMA. BPCDT-19991025ADG. Grant Date: December 7, 1999.

Columbia (Ch. 22)—KMIZ-DT. Network Service: ABC. Benedek License Corp., 501 Business Loop 70 E, Columbia, MO 65201. Phone: 573-449-0917. Technical facilities: Channel No. 22 (518-524 MHz). 52.8-kw max. visual. Antenna: 1142-ft. above av. terrain, 1069-ft. above ground. Latitude 38° 46' 29" Longitude 92° 33' 22". Ownership: Benedek Broadcasting Co. LLC (Group Owner). Columbia-Jefferson City DMA. BPCDT-19991028ADL. Grant Date: May 12, 2000.

Columbia (Ch. 36)—KOMU-DT. Network Service: NBC. The Curators of the U. of Missouri, 5550 Hwy. 63 S., Columbia, MO 65201. Phone: 573-882-8888. Technical facilities: Channel No. 36 (602-608 MHz). 661-kw max. visual. Antenna: 738-ft. above av. terrain, 663-ft. above ground. Latitude 38° 53' 16" Longitude 92° 15' 48". Ownership: The Curators of the U. of Missouri. Columbia-Jefferson City DMA. BPCDT-19990922AAF. Grant Date: November 26, 1999.

Hannibal (Ch. 29)—KHQA-DT. Network Service: CBS. Benedek License Corp., 301 S. 36th St., Quincy, IL 62301. Phone: 217-222-6200. Technical facilities: Channel No. 29 (560-566 MHz). 648.2-kw max. visual. Antenna: 889-ft. above av. terrain, 771-ft. above ground. Latitude 39° 58' 22" Longitude 91° 19' 54". Ownership: Benedek Broadcasting Co. LLC (Group Owner). Quincy-Hannibal-Keokuk DMA. BPCDT-19991028ACR.

Jefferson City (Ch. 20)—KNLJ-DT. Network Service: Independent. UPN. New Life Evangelistic Center Inc., 1411 Locust St., St. Louis, MO 63103. Phone: 314-436-2424. Technical facilities: Channel No. 20 (506-512 MHz). 1000-kw max. visual. Antenna: 961-ft. above av. terrain, 846-ft. above ground. Latitude 38° 42' 15" Longitude 92° 05' 21". Ownership: New Life Evangelistic Center Inc. (Group Owner). Columbia-Jefferson City DMA. BPCDT-19991028AFN.

Joplin (Ch. 43)—KODE-DT. Network Service: ABC. GOCOM of Joplin License Sub LLC, Suite 506, 7621 Little Ave., Charlotte, NC 28226. Phone: 404-760-0921. Technical facilities: Channel No. 43 (644-650 MHz). 1000-kw max. visual. Antenna: 932-ft. above av. terrain, 852-ft. above ground. Latitude 37° 04' 37" Longitude 94° 32' 15". Ownership: GOCOM Holdings LLC (Group Owner). Joplin-Pittsburg DMA. BPCDT-19991022AAV.

†**Joplin (Ch. 25 ETV)**—KOZJ-DT. Ozarks Public Telecommunications Inc., 821 N. Washington, Springfield, MO 65802. Phone: 417-865-2100. Technical facilities: Channel No. 25 (536-542 MHz). 200-kw max. visual. Antenna: 917-ft. above av. terrain, 846-ft. above ground, 1891-ft. above sea level. Latitude 37° 04' 37" Longitude 94° 32' 15". Transmitter: 1928 W. 13th St. Ownership: Ozark Public Telecommunications Inc. Joplin-Pittsburg DMA. BPEDT-20000414AAZ.

Joplin (Ch. 46)—KSNF-DT. Network Service: NBC. Nexstar Broadcasting of Joplin LP, Suite 201, 200 Abington Executive Park, Clarks Summit, PA 18411. Phone: 570-586-5400. Technical facilities: Channel No. 46 (662-668 MHz). 10-kw max. visual. Antenna: 720-ft. above av. terrain, 640-ft. above ground. Latitude 37° 04' 33" Longitude 94° 33' 16". Requests modification of CP for change to 1000-kw max. visual, 698-ft. above av. terrain, 618-ft. above ground. BPCDT-20000501ABS. Ownership: Nexstar Broadcasting Group LLC (Group Owner). Joplin-Pittsburg DMA. BPCDT-19991029AHZ. Grant Date: March 30, 2000.

†**Kansas City (Ch. 18 ETV)**—KCPT-DT. Public Television 19 Inc., 125 E. 31st St., Kansas City, MO 64108. Studio: 125 E. 31st St., Kansas City, MO 64108. Phone: 816-756-3580. Technical facilities: Channel No. 18 (494-500 MHz). 48-kw max. visual. Antenna: 1165-ft. above av. terrain, 1191-ft. above ground, 2018-ft. above sea level. Latitude 39° 04' 59" Longitude 94° 28' 49". Transmitter: 2100 Stark St. Ownership: Public TV 19 Inc. Represented (engineering): Cavell, Mertz & Davis Inc. Personnel: Gerald Benavides, General Manager; Bob Hagg, Chief Engineer. Kansas City DMA. BPEDT-981023KE. Grant Date: April 18, 2000.

Kansas City (Ch. 24)—KCTV-DT. Network Service: CBS. Meredith Corp., 1716 Locust St., Des Moines, IA 50309-3023. Phone: 515-284-3042. Technical facilities: Channel No. 24 (530-536 MHz). 175-kw max. visual. Antenna: 731-ft. above av. terrain, 600-ft. above ground. Latitude 39° 04'

Missouri—Digital Construction Permits & Applications

15° Longitude 94° 34' 57". Ownership: Meredith Corp. (Group Owner). Kansas City DMA. BPCDT-19991027ABW. Grant Date: February 17, 2000.

Kansas City (Ch. 31)—KCWE-DT. Network Service: UPN. KCWE-TV Inc., Suite 300, 4700 Bellevue, Kansas City, MO 64112. Phone: 816-753-7201. Technical facilities: Channel No. 31 (572-578 MHz). 200-kw max. visual. Antenna: 1174-ft. above av. terrain, 1089-ft. above ground. Latitude 39° 05' 01" Longitude 94° 30' 57". Ownership: KCWE TV Inc. Kansas City DMA. BPCDT-19991028AFT.

Kansas City (Ch. 51)—KPXE-DT. Network Service: PAX. Paxson Kansas City License Inc., 601 Clearwater Park Rd., West Palm Beach, FL 33401. Phone: 561-659-4122. Fax: 561-659-4754. Technical facilities: Channel No. 51 (692-698 MHz). 1000-kw max. visual. Antenna: 1112-ft. above av. terrain, 1136-ft. above ground. Latitude 39° 01' 19" Longitude 94° 30' 49". Ownership: Paxson Communications Corp. (Group Owner). Personnel: Mark St. Clair, General Manager; Bud Wyatt, Chief Engineer. Kansas City DMA. BPCDT-19991018AAT.

Kansas City (Ch. 42)—KSHB-DT. Network Service: NBC. Scripps Howard Broadcasting Co., Box 1650, Cincinnati, OH 45201-5610. Phone: 513-977-3000. Technical facilities: Channel No. 42 (638-644 MHz). 52.8-kw max. visual. Antenna: 928-ft. above av. terrain, 919-ft. above ground. Latitude 39° 04' 20" Longitude 94° 35' 45". Ownership: E. W. Scripps Co. (Group Owner). Kansas City DMA. BPCDT-19991021ACR.

Kansas City (Ch. 47)—KSMO-DT. Network Service: WBN. KSMO Licensee Inc., 10706 Beaver Dam Rd., Cockeysville, MD 21030. Phone: 913-621-6262. Technical facilities: Channel No. 47 (668-674 MHz). 1000-kw max. visual. Antenna: 1115-ft. above av. terrain, 1089-ft. above ground. Latitude 39° 05' 26" Longitude 94° 28' 18". Ownership: Sinclair Broadcast Group Inc. (Group Owner). Kansas City DMA. BPCDT-19991014ABG.

Kansas City (Ch. 34)—WDAF-DT. Network Service: FOX. Fox Television Stations Inc., 5151 Wisconsin Ave. NW, Washington, DC 20016. Phone: 202-895-3088. Technical facilities: Channel No. 34 (590-596 MHz). 1000-kw max. visual. Antenna: 968-ft. above av. terrain, 968-ft. above ground. Latitude 39° 04' 21" Longitude 94° 35' 45". Ownership: Fox Television Stations Inc. (Group Owner). Kansas City DMA. BPCDT-19991004ABP.

Kirksville (Ch. 33)—KTVO-DT. Network Service: ABC. KTVO Licensee Subsidiary Inc., Box 949, Kirksville, MO 63501. Phone: 660-627-3333. Technical facilities: Channel No. 33 (584-590 MHz). 983-kw max. visual. Antenna: 1030-ft. above av. terrain, 969-ft. above ground. Latitude 40° 31' 47" Longitude 92° 26' 29". Ownership: Raycom Media Inc. (Group Owner). Ottumwa-Kirksville DMA. BPCDT-19991025AEL. Grant Date: February 8, 2000.

Poplar Bluff (Ch. 18)—KPOB-DT. Network Service: ABC. WSIL Inc., 1416 Country Aire Dr., Centerville, IL 62918. Phone: 817-985-2333. Technical facilities: Channel No. 18 (494-500 MHz). 50-kw max. visual. Antenna: 604-ft. above av. terrain, 525-ft. above ground. Latitude 36° 48' 04" Longitude 90° 27' 06". Ownership: Mel Wheeler Inc. (Group Owner). Paducah-Cape Girardeau-Harrisburg-Mount Vernon DMA. BPCDT-19991019ABN.

Springfield (Ch. 28)—KDEB-DT. Network Service: FOX. Quorum of Missouri License LLC, 18 Newbury St., Boston, MA 02116. Phone: 417-862-2727. Technical facilities: Channel No. 28 (554-560 MHz). 1000-kw max. visual. Antenna: 1604-ft. above av. terrain, 1512-ft. above ground. Latitude 37° 11' 41" Longitude 92° 56' 07". Ownership: Quorum Broadcast Holdings Inc. (Group Owner). Springfield, MO DMA. BPCDT-19991011ADK.

Springfield (Ch. 52)—KOLR-DT. Network Service: CBS. VHR Broadcasting of Springfield Inc., 1201 8th Ave. S, Nashville, TN 37203. Studio: 2650 E. Division St., Springfield, MO 65803. Phone: 417-862-1010. Fax: 417-862-6439. Technical facilities: Channel No. 52 (698-704 MHz). 1000-kw max. visual. Antenna: 1880-ft. above av. terrain, 1745-ft. above ground, 3323-ft. above sea level. Latitude 37° 13' 08" Longitude 92° 56' 56". Transmitter: State Hwy. F, near Fordland. Ownership: VHR Broadcasting Inc.

†**Springfield (Ch. 23 ETV)**—KOZK-DT. Ozark Public Telecommunications Inc., 821 N. Washington, Springfield, MO 65802. Phone: 417-865-2100. Technical facilities: Channel No. 23 (524-530 MHz). 50-kw max. visual. Antenna: 1791-ft. above av. terrain, 1657-ft. above ground, 3234-ft. above sea level. Latitude 37° 13' 08" Longitude 92° 56' 56". Springfield, MO DMA. BPEDT-20000411AAU.

Springfield (Ch. 19)—KSPR-DT. Network Service: ABC. Spring License LLC, Suite 506, 7621 Little Ave., Charlotte, NC 28266. Phone: 704-341-0944. Technical facilities: Channel No. 19 (500-506 MHz). 1000-kw max. visual. Antenna: 1955-ft. above av. terrain, 1814-ft. above ground. Latitude 37° 13' 08" Longitude 92° 56' 56". Ownership: GOCOM Holdings LLC (Group Owner). Springfield, MO DMA. BPCDT-19991029ADI.

Springfield (Ch. 44)—KYTV-DT. Network Service: NBC. KY3 Inc., 999 W. Sunshine, Springfield, MO 65087. Phone: 417-268-3000. Technical facilities: Channel No. 44 (650-656 MHz). 967-kw max. visual. Antenna: 2064-ft. above av. terrain, 1978-ft. above ground. Latitude 37° 10' 26" Longitude 92° 56' 27". Transmitter: Approx. 1.25-mi. N of Fordland. Ownership: Schurz Communications Inc. (Group Owner). Springfield, MO DMA. BPCDT-19990927AAY.

St. Joseph (Ch. 53)—KQTV-DT. Network Service: ABC. Nexstar Broadcasting of the Midwest Inc., Suite 201, 200 Abington Executive Park, Clarks Summit, PA 18411. Phone: 570-586-5400. Technical facilities: Channel No. 53 (704-710 MHz). 10-kw max. visual. Antenna: 706-ft. above av. terrain, 600-ft. above ground. Latitude 39° 46' 12" Longitude 94° 47' 53". Ownership: Nexstar Broadcasting Group LLC (Group Owner). St. Joseph DMA. BPCDT-19991029AAH.

St. Joseph (Ch. 21)—KTAJ-DT. Network Service: TBN. Trinity Christian Center of Santa Ana Inc., Box C-11949, Santa Ana, CA 92711. Phone: 714-957-9699. Technical facilities: Channel No. 21 (512-518 MHz). 500-kw max. visual. Antenna: 1168-ft. above av. terrain, 1138-ft. above ground. Latitude 39° 05' 26" Longitude 94° 28' 19". Ownership: Trinity Broadcasting Network Inc. (Group Owner). St. Joseph DMA. BPCDT-19991101AHU.

St. Louis (Ch. 31)—KDNL-DT. Network Service: ABC. KDNL Licensee Inc., 10706 Beaver Dam Rd., Cockeysville, MD 21030. Phone: 410-467-5005. Technical facilities: Channel No. 31 (572-578 MHz). 1000-kw max. visual. Antenna: 1102-ft. above av. terrain, 1122-ft. above ground, 1617-ft. above sea level. Latitude 38° 34' 50" Longitude 90° 19' 45". Transmitter: 7501 Watson Rd., Shrewsbury. Ownership: Sinclair Broadcast Group Inc. (Group Owner). St. Louis DMA. BPCDT-980803KT.

†**St. Louis (Ch. 39 ETV)**—KETC-DT. St. Louis Regional Educational & Public TV, 3655 Olive St., St. Louis, MO 63108-3601. Phone: 314-512-9000. Fax: 314-512-9005. Technical facilities: Channel No. 39 (620-626 MHz). 885-kw max. visual. Antenna: 1060-ft. above av. terrain, 1024-ft. above ground, 1601-ft. above sea level. Latitude 38° 28' 56" Longitude 90° 23' 53". Transmitter: 5489 Butler Hill Rd. Ownership: St. Louis Regional Educational & Public TV Commission. Represented (legal): Dow, Lohnes & Albertson PLLC. Represented (engineering): Hammatt & Edison Inc. Personnel: Michael Hardgrove, General Manager; Matt Andrew, Sales & Marketing Dir.; Chryst Marlow, Chief Technical Exec. St. Louis DMA. BPEDT-990112KE. Grant Date: August 16, 2000.

St. Louis (Ch. 56)—KMOV-DT. Network Service: CBS. KMOV-TV Inc., One Memorial Dr., St. Louis, MO 63102. Phone: 314-621-4444. Fax: 314-444-6393. Technical facilities: Channel No. 56 (722-728 MHz). 1000-kw max. visual. Antenna: 1092-ft. above av. terrain, 1145-ft. above ground, 1581-ft. above sea level. Latitude 38° 31' 47" Longitude 90° 17' 58". Transmitter: 1900 Ave. H (Reavis Barracks Rd.), Lemax. Ownership: Belo Corp. (Group Owner). Represented (legal): Wiley, Rein & Fielding. Represented (engineering): Denny & Associates PC. Personnel: Allan Cohen, General Manager; Bob Totsch, General Sales Manager; Dave Slaznik, Local Sales Manager; Bruce Morgan, Local Sales Manager; Paul Conaty, National Sales Manager; Walter Nichol, Chief Engineer; Marty VanHousen, News Director; Liz Mullen, Program Manager; Jim Rothschild, Promotion Director; Peggy Milner, Controller; Jennifer Oberschelp, Marketing Director. St. Louis DMA. BPCDT-980226KE. Grant Date: June 4, 1998.

St. Louis (Ch. 14)—KNLC-DT. Network Service: Independent. New Life Evangelistic Center Inc., 1411 Locust St., St. Louis, MO 63103. Phone: 314-436-2424. Technical facilities: Channel No. 14 (470-476 MHz). 78-kw max. visual. Antenna: 925-ft. above av. terrain, 630-ft. above ground. Latitude 38° 21' 40" Longitude 90° 32' 54". Ownership: New Life Evangelistic Center Inc. (Group Owner). St. Louis DMA. BPCDT-19991028AFJ. Grant Date: March 7, 2000.

St. Louis (Ch. 26)—KPLR-DT. Network Service: WBN. ACME Television Licenses of Missouri LLC, Suite 202, 10829 Olive Blvd., St. Louis, MO 63141. Phone: 314-367-7211. Technical facilities: Channel No. 26 (542-548 MHz). 1000-kw max. visual. Antenna: 1056-ft. above av. terrain, 1020-ft. above ground. Latitude 38° 28' 56" Longitude 90° 23' 57". Ownership: ACME Communications Inc. (Group Owner). St. Louis DMA. BPCDT-19991028ADI.

St. Louis (Ch. 35)—KSDK-DT. Network Service: NBC. Multimedia KSDK Inc., Television Plaza, 1000 Market St., St. Louis, MO 63101. Phone: 314-421-5055. Technical facilities: Channel No. 35 (596-602 MHz). 838-kw max. visual. Antenna: 1112-ft. above av. terrain, 1129-ft. above ground, 1627-ft. above sea level. Latitude 38° 34' 05" Longitude 90° 19' 55". Transmitter: 6871 Heege Rd., Shrewsbury. Requests CP for change to 1000-kw max. visual. BPCDT-20000501ACD.

St. Louis (Ch. 43)—KTVI-DT. Network Service: FOX. KTVI License Inc., c/o Molly Pauker, 5151 Wisconsin Ave. NW, Washington, DC 20016. Phone: 202-895-3088. Technical facilities: Channel No. 43 (644-650 MHz). 834-kw max. visual. Antenna: 1106-ft. above av. terrain, 1027-ft. above ground, 1627-ft. above sea level. Latitude 38° 32' 07" Longitude 90° 22' 23". Transmitter: 10001 Emil Ave., Sappington. Ownership: Fox Television Stations Inc. (Group Owner). St. Louis DMA. BPCDT-980601KG. Grant Date: July 8, 1998.

†**Warrensburg (Ch. 15 ETV)**—KMOS-DT. Board of Governors of Central Missouri State U., Wood II-Office of Broadcast Services, Warrensburg, MO 64093. Phone: 660-543-4155. Technical facilities: Channel No. 15 (476-482 MHz). 322-kw max. visual. Antenna: 1978-ft. above av. terrain, 1965-ft. above ground. Latitude 38° 37' 36" Longitude 92° 52' 03". Ownership: Central Missouri State U. Board of Regents. Kansas City DMA. BPEDT-20000424ABM.

Montana

Billings (Ch. 18)—KSVI-DT. Network Service: ABC. Quorum of Montana License LLC, 18 Newbury St., Boston, MA 02116. Phone: 406-652-4743. Technical facilities: Channel No. 18 (494-500 MHz). 1000-kw max. visual. Antenna: 746-ft. above av. terrain, 290-ft. above ground. Latitude 45° 48' 26" Longitude 108° 20' 25". Ownership: Cosmos Broadcasting Corp. (Group Owner). Billings DMA. BPCDT-19991029ACI.

Billings (Ch. 17)—KTVO-DT. Network Service: CBS. KTVQ Communications Inc., Box 2557, Billings, MT 59103-2557. Phone: 406-252-5611. Technical facilities: Channel No. 17 (488-494 MHz). 18.1-kw max. visual. Antenna: 367-ft. above av. terrain, 210-ft. above ground. Latitude 45° 46' 00" Longitude 108° 27' 27". Billings DMA. BPCDT-19991027ADP. Grant Date: May 12, 2000.

Billings (Ch. 11)—KULR-DT. Network Service: NBC. KULR Corp. LLC, 2045 Overland Ave., Billings, MT 59102. Phone: 406-656-8000. Technical facilities: Channel No. 11 (198-204 MHz). 0.506-kw max. visual. Antenna: 423-ft. above av. terrain, 140-ft. above ground. Latitude 45° 45' 35" Longitude 108° 27' 14". Ownership: Wooster Republican Printing Co. (Group Owner). Billings DMA. BPCDT-19991029ACV. Grant Date: March 30, 2000.

Bozeman (Ch. 16)—KBKZ-DT. Network Service: FOX. KCTZ Communications Inc., 1128 E. Main St., Bozeman, MT 59715. Phone: 406-586-3280. Technical facilities: Channel No. 16 (482-488 MHz). 60-kw max. visual. Antenna: 749-ft. above av. terrain, 200-ft. above ground. Latitude 45° 40' 24" Longitude 110° 52' 02". Ownership: Evening Post Publishing Co. (Group Owner). Butte-Bozeman DMA. BPCDT-19991101AGE.

†**Bozeman (Ch. 20 ETV)**—KUSM-DT. Montana State U., Bozeman, MT 59717. Phone: 406-994-3437. Technical facilities: Channel No. 20 (506-512 MHz). 200-kw max. visual. Antenna: 715-ft. above av. terrain, 170-ft. above ground. Latitude 45° 40' 24" Longitude 110° 52' 02". Ownership: Montana State U. Butte-Bozeman DMA. BPEDT-20000501AHQ.

Butte (Ch. 2)—KTVM-DT. Network Service: NBC. Eagle Communications Inc., 340 W. Main St., Missoula, MT 59802. Phone: 406-721-2063. Technical facilities: Channel No. 2 (54-60 MHz). 11.2-kw visual. Antenna: 1890-ft. above av. terrain, 128-ft. above ground. Latitude 46° 00' 27" Longitude 112° 26' 30". Ownership: Lamco Communications Inc. (Group Owner). Butte-Bozeman DMA. BPCDT-19991101AFJ. Grant Date: March 10, 2000.

Butte (Ch. 19)—KWYB-DT. Network Service: ABC. CNT Butte Inc., 118 16th St. S., Great Falls, MT 59401. Phone: 406-761-5201. Technical facilities: Channel No. 19 (500-506 MHz). 125-kw max. visual. Antenna: 8441-ft. above av. terrain, 262-ft. above ground. Latitude 46° 00' 24" Longitude 112° 26' 33". Ownership: Continental Television Network Inc. (Group Owner). Butte-Bozeman DMA. BPCDT-19991101AJX.

Butte (Ch. 15)—KXLF-DT. Network Service: CBS. KXLF Communications Inc., 1003 S. Montana St., Butte, MT 59701. Phone: 406-496-8400. Technical facilities: Channel No. 15 (476-482 MHz). 22.2-kw max. visual. Antenna: 1772-ft. above av. terrain, 80-ft. above ground. Latitude 46° 00' 27" Longitude 112° 26' 30". Ownership: Evening Post Publishing Co. (Group Owner). Butte-Bozeman DMA. BPCDT-19991029AHG.

Great Falls (Ch. 45)—KTGF-DT. Network Service: NBC. Continental Television Network Inc., 118 16th St. S., Great Falls, MT 59401. Phone: 406-761-8816. Technical facilities: Channel No. 45 (656-662 MHz). 157-kw max. visual. Antenna: 4557-ft. above av. terrain, 708-ft. above ground. Latitude 47° 36' 26" Longitude 111° 21' 27". Ownership: Continental Television Network Inc. (Group Owner). Great Falls DMA. BPCDT-19991101AIO.

Hardin (Ch. 22)—KHMT-DT. Network Service: FOX. Wolf Mountain Broadcasting Inc., 1704 Elaine St., Billings, MT 59105. Phone: 406-254-2396. Technical facilities: Channel No. 22 (518-524 MHz). 1000-kw max. visual. Antenna: 945-ft. above av. terrain, 513-ft. above ground. Latitude 45° 44' 24" Longitude 108° 08' 18". Ownership: Wolf Mountain Broadcasting Inc. Billings DMA. BPCDT-19991101AKB.

Helena (Ch. 29)—KMTF-DT. Network Service: FOX. Rocky Mountain Broadcasting Co., Suite 604, 455 Capitol Mall, Sacramento CA 95814. Studio: 100 W. Lyndale Ave., Suite B, Helena, MT 59601. Phone: 916-448-8800. Technical facilities: Channel No. 29 (560-566 MHz). 100-kw max. visual. Antenna: 2287-ft. above av. terrain, 90-ft. above ground. Latitude 46° 49' 35" Longitude 111° 42' 33". Ownership: Uhlmann & Latsch Broadcasting LLC. Personnel: Julie Loomer, Station Manager; Randy Staley, Chief Engineer. Helena DMA. BPCDT-19991101AJT.

Helena (Ch. 14)—KTVH-DT. Network Service: NBC. Beartooth Communications Co., 1500 Foremaster Lane, Las Vegas, NV 89101. Phone: 702-642-3333. Technical facilities: Channel No. 14 (470-476 MHz). 140-kw max. visual. Antenna: 2287-ft. above av. terrain, 90-ft. above ground. Latitude 46° 49' 35" Longitude 111° 42' 33". Ownership: Sunbelt Communications Co. (Group Owner). Personnel: Ralph Toddre, General Manager; Randy Staley, Chief Engineer. Helena DMA. BPCDT-19991029AAX.

Kalispell (Ch. 38)—KCFW-DT. Network Service: NBC. Eagle Communications Inc., 340 W. Main St., Missoula, MT 59802. Phone: 406-721-2063. Technical facilities: Channel No. 38 (614-620 MHz). 29.9-kw max. visual. Antenna: 2749-ft. above av. terrain, 188-ft. above ground. Latitude 48° 00' 48" Longitude 114° 21' 55". Ownership: Lamco Communications Inc. (Group Owner). Missoula DMA. BPCDT-19991026ABY.

Miles City (Ch. 13)—KYUS-DT. Network Service: FOX. KYUS Broadcast Corp., Yellowstone Hill, Miles City, MT 59301. Phone: 406-377-3377. Technical facilities: Channel No. 13 (210-216 MHz). 2.9-kw max. visual. Antenna: 98-ft. above av. terrain, 51-ft. above ground. Latitude 46° 25' 34" Longitude 105° 51' 38". Billings DMA. BPCDT-19991028AAX.

Missoula (Ch. 40)—KECI-DT. Network Service: NBC. Eagle Communications Inc., 340 W. Main St., Missoula, MT 59802. Phone: 406-721-2063. Technical facilities: Channel No. 40 (626-632 MHz). 116-kw max. visual. Antenna: 2021-ft. above av. terrain, 141-ft. above ground. Latitude 47° 01' 04" Longitude 114° 00' 47". Ownership: Lamco Communications Inc. (Group Owner). Missoula DMA. BPCDT-19991015ABC.

Missoula (Ch. 35)—KPAX-DT. Network Service: CBS. KPAX Communications Inc., Box 4827, Missoula, MT 59806. Phone: 406-542-4400. Technical facilities: Channel No. 35 (596-602 MHz). 22.7-kw max. visual. Antenna: 2043-ft. above av. terrain, 180-ft. above ground. Latitude 47° 01' 06" Longitude 114° 00' 41". Ownership: Evening Post Publishing Co. (Group Owner). Missoula DMA. BPCDT-19991029ABV. Grant Date: June 9, 2000.

Missoula (Ch. 36)—KTMF-DT. Network Service: ABC. CTN Missoula Inc., 118 16th St. S., Great Falls, MT 59401. Phone: 406-761-5201. Technical facilities: Channel No. 36 (602-608 MHz). 122-kw max. visual. Antenna: 6972-ft. above av. terrain, 180-ft. above ground. Latitude 47° 01' 10" Longitude 114° 00' 46". Ownership: Continental Television Network Inc. (Group Owner). Missoula DMA. BPCDT-19991101AIY.

†**Missoula (Ch. 27 ETV)**—KUFM-DT. U. of Montana, Part V 180, Missoula, MT 59812. Phone: 406-243-4101. Technical facilities: Channel No. 27 (548-554 MHz). 50-kw max. visual. Antenna: 2057-ft. above av. terrain, 89-ft. above ground. Latitude 46° 48' 09" Longitude 113° 58' 21". Ownership: U. of Montana. Missoula DMA. BPEDT-20000501AHJ.

Nebraska

Albion (Ch. 23)—KLKE-DT. Network Service: ABC. Citadel Communications LLC, 99 Pondfield Rd., Bronxville, NY 10708. Phone: 914-793-3400. Technical facilities: Channel No. 23 (524-530 MHz). 50-kw max. visual. Antenna: 1175-ft. above av. terrain, 1170-ft. above ground. Latitude 41° 56' 26" Longitude 98° 16' 56". Requests modification of CP for change to 1000-kw max. visual. BPCDT-20000428ABC. Ownership: Citadel Communications Co. LLC (Group Owner). Lincoln & Hastings-Kearney DMA. BPCDT-19991029ADK. Grant Date: March 17, 2000.

†**Alliance (Ch. 24 ETV)**—KTNE-DT. Nebraska Educational Telecommunications Commission, Box 83111, Lincoln, NE 68501. Phone: 402-472-3611. Technical facilities: Channel No. 24 (530-536 MHz). 287-kw max. visual. Antenna: 1437-ft. above av. terrain, 1355-ft. above ground, 5594-ft. above sea level. Latitude 41° 50' 27" Longitude 103° 03' 18". Transmitter: 3.5-mi. E of Angora, Morrill County. Ownership: Nebraska Educational Telecommunications Commission. Denver DMA. BPEDT-20000407ACA. Grant Date: June 29, 2000.

†**Bassett (Ch. 15 ETV)**—KMNE-DT. Nebraska Educational Telecommunications Commission, Box 83111, Lincoln, NE 68501. Phone: 402-472-3611. Technical facilities: Channel No. 15 (476-482 MHz). 287-kw max. visual. Antenna: 1401-ft. above av. terrain, 1394-ft. above ground, 3914-ft. above sea level. Latitude 42° 20' 05" Longitude 99° 29' 02". Transmitter: 17-mi. S & 2.5-mi. E of Bassett. Ownership: Nebraska Educational Telecommunications Commission. Lincoln & Hastings-Kearney DMA. BPEDT-20000407ACD. Grant Date: June 29, 2000.

Grand Island (Ch. 32)—KGIN-DT. Network Service: CBS. KOLN/KGIN License Inc., 9th Floor, 300 Delaware Ave., Wilmington, DE 19801. Technical facilities: Channel No. 32 (578-584 MHz). 830.6-kw max. visual. Antenna: 898-ft. above av. terrain, 880-ft. above ground, 2095-ft. above sea level. Latitude 40° 35' 14" Longitude 98° 48' 10". Ownership: Gray Communications Systems Inc. (Group Owner). Lincoln & Hastings-Kearney DMA. BPCDT-990812KF. Grant Date: September 21, 1999.

Grand Island (Ch. 19)—KTVG-DT. Network Service: FOX. Hill Broadcasting Co. Inc., 2154 Highland Ave, Birmingham, AL 35205. Phone: 703-812-0400. Technical facilities: Channel No. 19 (500-506 MHz). 1000-kw max. visual. Antenna: 610-ft. above av. terrain, 571-ft. above ground. Latitude 40° 43' 44" Longitude 98° 34' 13". Ownership: Hill Broadcasting Co. Inc. Lincoln & Hastings-Kearney DMA. BPCDT-19991015ABA.

†**Hayes Center (Ch. 14 ETV)**—KHNE-DT. Nebraska Educational Telecommunications Commission, Box 83111, Lincoln, NE 68501. Phone: 402-472-3611. Technical facilities: 200-kw max. visual. Antenna: 1201-ft. above av. terrain, 1207-ft. above ground, 3018-ft. above sea level. Latitude 40° 43' 44" Longitude 98° 34' 13". Transmitter: 3-mi. E of Giltner, Hamilton County. Ownership: Nebraska Educational Telecommunications Commission. Lincoln & Hastings-Kearney DMA. BPEDT-20000414AAO.

Hayes Center (Ch. 18)—KWNB-DT. Network Service: ABC. Pappas Telecasting of Central Nebraska, 500 S. Chinowth Rd., Visalia, CA 93277. Phone: 559-733-7800. Technical facilities: Channel No. 18 (494-500 MHz). 1000-kw max. visual. Antenna: 649-ft. above av. terrain, 465-ft. above ground. Latitude 40° 37' 32" Longitude 101° 01' 45". Ownership: Pappas Telecasting Companies (Group Owner). Lincoln & Hastings-Kearney DMA. BPCDT-19991101I. Grant Date: June 9, 2000.

Kearney (Ch. 36)—KHGI-DT. Network Service: ABC. Pappas Telecasting of Central Nebraska, 500 S. Chinowth Rd., Visalia, CA 93277. Phone: 559-733-7800. Technical facilities: Channel No. 36 (602-608 MHz). 838-kw max. visual. Antenna: 1047-ft. above av. terrain, 1053-ft. above ground. Latitude 40° 39' 27" Longitude 98° 51' 24". Ownership: Pappas Telecasting Companies (Group Owner). Lincoln & Hastings-Kearney DMA. BPCDT-19991101ADT.

†**Lexington (Ch. 26 ETV)**—KLNE-DT. Nebraska Educational Telecommunications Commission, Box 83111, Lincoln, NE 83111. Phone: 402-472-3611. Technical facilities: Channel No. 26 (542-548 MHz). 375-kw max. visual. Antenna: 823-ft. above av. terrain, 778-ft. above ground, 3156-ft. above sea level. Latitude 40° 23' 05" Longitude 99° 27' 30". Transmitter: 1-mi. NE of Atlanta, Phelps County. Lincoln & Hastings-Kearney DMA. BPEDT-20000407ACE. Grant Date: June 29, 2000.

Lincoln (Ch. 31)—KLKN-DT. Network Service: ABC. Citadel Communications LLC, 99 Pondfield Rd., Bronxville, NY 10708. Phone: 914-793-3400. Technical facilities: Channel No. 31 (572-578 MHz). 50-kw max. visual. Antenna: 1234-ft. above av. terrain, 1200-ft. above ground, 1582-ft. above sea level. Latitude 40° 52' 59" Longitude 97° 18' 19". Ownership: Citadel Communications Co. LLC (Group Owner). Lincoln & Hastings-Kearney DMA. BPCDT-19990903AAE. Grant Date: November 26, 1999.

Lincoln (Ch. 25)—KOLN-DT. Network Service: CBS. KOLN/KGIN License Inc., 9th Floor, 300 Delaware Ave., Wilmington, DE 19801. Technical facilities: Channel No. 25 (536-542 MHz). 679.8-kw max. visual. Antenna: 1395-ft. above av. terrain, 1370-ft. above ground. Latitude 40° 48' 11" Longitude 97° 10' 52". Ownership: Gray Communications Systems Inc. (Group Owner). Lincoln & Hastings-Kearney DMA. BPCDT-990812KG. Grant Date: October 20, 1999.

†**Lincoln (Ch. 40 ETV)**—KUON-DT. U. of Nebraska, Box 83111, Lincoln, NE 68501. Phone: 402-472-3611. Technical facilities: Channel No. 40 (626-632 MHz). 175-kw max. visual. Antenna: 1873-ft. above av. terrain, 1801-ft. above ground, 3012-ft. above sea level. Latitude 41° 04' 15" Longitude 96° 13' 30". Transmitter: 6-mi. S of Gretna. Lincoln & Hastings-Kearney DMA. BPEDT-20000414AAW. Grant Date: August 3, 2000.

Nebraska—Digital Construction Permits & Applications

†**Merriman (Ch. 17 ETV)**—KRNE-DT. Nebraska Educational Telecommunications Commission, Box 83111, Lincoln, NE 68501. Phone: 402-472-3611. Technical facilities: Channel No. 17 (488-494 MHz). 372-kw max. visual. Antenna: 856-ft. above av. terrain, 778-ft. above ground, 4318-ft. above sea level. Latitude 42° 40' 37" Longitude 101° 42' 39". Transmitter: 17-mi. S of Merriman. Ownership: Nebraska Educational Telecommunications Commission. Sioux Falls-Mitchell DMA. BPEDT-20000407ACC. Grant Date: June 29, 2000.

†**Norfolk (Ch. 16 ETV)**—KXNE-DT. Nebraska Educational Telecommunications Commission, Box 83111, Lincoln, NE 68501. Phone: 402-585-4537. Technical facilities: Channel No. 16 (482-488 MHz). 200-kw max. visual. Antenna: 1076-ft. above av. terrain, 997-ft. above ground, 2779-ft. above sea level. Latitude 42° 14' 15" Longitude 97° 16' 14". Ownership: Nebraska Educational Telecommunications Commission. Sioux City DMA. BPEDT-20000414AAN. Grant Date: August 3, 2000.

†**North Platte (Ch. 16 ETV)**—KPNE-DT. Nebraska Educational Telecommunications Commission, Box 83111, Lincoln, NE 68501. Phone: 402-472-3611. Technical facilities: Channel No. 16 (482-488 MHz). 372-kw max. visual. Antenna: 758-ft. above av. terrain, 732-ft. above ground, 3750-ft. above sea level. Latitude 41° 06' 13" Longitude 100° 58' 53". Transmitter: 4-mi. S of Hershey. North Platte DMA. BPEDT-20000414AAQ.

Omaha (Ch. 20)—KETV-DT. Network Service: ABC. KETV Hearst-Argyle Television Inc., 888 7th Ave., New York, NY 10106. Studio: 2665 Douglas St., Omaha, NE 68131-2699. Phone: 402-345-7777. Fax: 402-978-8922. E-mail: wbehrens@hearstsc.com. Web Site: <http://www.ketv.com>. Technical facilities: Channel No. 20 (506-512 MHz). 526.7-kw max. visual. Antenna: 1224-ft. above av. terrain, 1165-ft. above ground, 2350-ft. above sea level. Latitude 41° 18' 32" Longitude 96° 01' 37". Transmitter: 5200 N. 72nd St. Ownership: Hearst-Argyle Television Inc. (Group Owner). Represented (legal): Brooks, Pierce, McLendon, Humphrey & Leonard. Represented (engineering): John F. X. Browne & Associates PC. Personnel: Phyllis Ned, General Manager; John Curry, Sales Manager; Warren Behrens, Chief Engineer. Omaha DMA. BPCDT-970617KF.

Omaha (Ch. 45)—KMTV-DT. Network Service: CBS. Emmis Broadcasting Corp., Suite 700, 40 Monument Circle, Indianapolis, IN 46204. Phone: 402-592-3333. Technical facilities: Channel No. 45 (656-662 MHz). 1000-kw max. visual. Antenna: 1396-ft. above av. terrain, 1318-ft. above ground. Latitude 41° 18' 24.60" Longitude 96° 01' 36.60". Ownership: Emmis Broadcasting Corp. (Group Owner). Omaha DMA. BPCDT-19991026ABT.

Omaha (Ch. 43)—KPTM-DT. Network Service: FOX. Pappas Telecasting of the Midlands, 500 S. Chinoweth Rd., Visalia, CA 93277. Phone: 559-733-7800. Technical facilities: Channel No. 43 (644-650 MHz). 360-kw max. visual. Antenna: 1883-ft. above av. terrain, 1811-ft. above ground. Latitude 41° 04' 15" Longitude 96° 13' 30". Ownership: Pappas Telecasting Companies (Group Owner). Omaha DMA. BPCDT-19991101AGZ.

Omaha (Ch. 38)—KXVO-DT. Network Service: WBN. Mitts Telecasting Co., Suite A, 205 S. West St., Visalia, CA 93291. Phone: 559-435-7000. Fax: 559-435-3201. Technical facilities: Channel No. 38 (614-620 MHz). 500-kw max. visual. Antenna: 1740-ft. above av. terrain, 1660-ft. above ground. Latitude 41° 04' 15" Longitude 96° 13' 30". Ownership: Mitts Telecasting Co. (Group Owner). Represented (legal): Dow, Lohnes & Albertson PLLC. Omaha DMA. BPCDT-19991029ADQ.

†**Omaha (Ch. 17 ETV)**—KYNE-DT. Nebraska Educational Telecommunications Commission, Box 83111, Lincoln, NE 68501. Phone: 402-472-3611. Technical facilities: Channel No. 17 (488-494 MHz). 178-kw max. visual. Antenna: 1873-ft. above av. terrain, 177-ft. above ground, 3012-ft. above sea level. Latitude 41° 04' 15" Longitude 96° 13' 30". Transmitter: 6-mi. S of Gretna. Omaha DMA. BPEDT-20000414AAQ.

Omaha (Ch. 22)—WOWT-DT. Network Service: NBC. Benedek License Corp., 100 Rockford Ave., Rockford, IL 61101. Phone: 402-346-6666. Technical facilities: Channel No. 22 (518-524 MHz). 982.1-kw max. visual. Antenna: 1371-ft. above av. terrain, 1306-ft. above ground. Latitude 41° 18' 40" Longitude 96° 01' 37". Ownership: Chronicle Publishing Co. (Group Owner). Omaha DMA. BPCDT-19991018AAP.

Scottsbluff (Ch. 29)—KSTF-DT. Network Service: CBS. Benedek License Corp., 2923 E. Lincolnway, Cheyenne, WY 82001. Phone: 307-634-7755. Technical facilities: Channel No. 29 (560-566 MHz). 100-kw max. visual. Antenna: 840-ft. above av. terrain, 643-ft. above ground. Latitude 41° 59' 58" Longitude 103° 39' 55". Ownership: Benedek Broadcasting Co. LLC (Group Owner). Cheyenne-Scottsbluff-Sterling DMA. BPCDT-19991028ACU. Grant Date: March 10, 2000.

Superior (Ch. 34)—KSNB-DT. Network Service: FOX. Collins Broadcasting Co., Suite A, 205 S. West St., Visalia, CA 93291. Phone: 209-625-4234. Technical facilities: Channel No. 34 (590-596 MHz). 1000-kw max. visual. Antenna: 1034-ft. above av. terrain, 967-ft. above ground. Latitude 40° 05' 15" Longitude 97° 55' 12". Ownership: Collins Broadcasting Co. (Group Owner). Lincoln & Hastings-Kearney DMA. BPCDT-19991004ABO. Grant Date: November 30, 1999.

Nevada

Elko (Ch. 8)—KENV-DT. Network Service: NBC. Ruby Mountain Broadcasting Co., 1500 Foremaster Lane, Las Vegas, NV 89101. Phone: 702-642-3333. Technical facilities: Channel No. 8 (180-186 MHz). 3.1-kw max. visual. Antenna: 1827-ft. above av. terrain, 43-ft. above ground. Latitude 40° 41' 52.50" Longitude 115° 54' 13.00". Ownership: Sunbelt Communications Co. (Group Owner). Personnel: Jim Elliott, Station Manager; Frank Haynes, Chief Engineer. Salt Lake City DMA. BPCDT-19991029AEC.

Henderson (Ch. 24)—KVVU-DT. Network Service: FOX. KVVU Broadcasting Corp., 25 TV 5 Dr., Henderson, NV 89014. Phone: 702-435-5555. Technical facilities: Channel No. 24 (530-536 MHz).

1000-kw max. visual. Antenna: 1179-ft. above av. terrain, 105-ft. above ground. Latitude 36° 00' 26" Longitude 115° 00' 23". Ownership: Meredith Corp. (Group Owner). Las Vegas DMA. BPCDT-19991027ADC.

Las Vegas (Ch. 16)—KINC-DT. Network Service: Univision. Entravision Holdings LLC, 801 N. Jackson, McAllen, TX 78504. Phone: 310-820-5355. Technical facilities: Channel No. 16 (482-488 MHz). 200-kw max. visual. Antenna: 1872-ft. above av. terrain, 125-ft. above ground. Latitude 35° 56' 46" Longitude 115° 02' 34". Ownership: Entravision Communications Corp. (Group Owner). Las Vegas DMA. BPCDT-19991029ACP.

Las Vegas (Ch. 7)—KLAS-DT. Network Service: CBS. KLAS Inc., 3228 Channel 8 Dr., Las Vegas, NV 89109. Phone: 702-792-8888. Fax: 702-734-7437. E-mail: neilson@klastv.com. Web Site: <http://www.klas-tv.com>. Technical facilities: Channel No. 7 (174-180 MHz). 26.4-kw visual. Antenna: 1962-ft. above av. terrain, 236-ft. above ground. Latitude 35° 56' 44" Longitude 115° 02' 33". Transmitter: Black Mountain, 16 miles SE of Las Vegas. Ownership: Landmark Communications Inc. (Group Owner). Personnel: Dick Fralm, General Manager; Linda Boninni, General Sales Manager; Cristina Lindholm, Local Sales Manager; Mike Watkins, Local Sales Manager; Nan Schwarz, National Sales Manager; Jack Wilkinson, Chief Engineer; Gene Ross, News Director; Emily Neilson, Program Director; Terry McFarlane, Promotion Director; Virginia Canfield, Business Manager. Las Vegas DMA. BPCDT-20000203AAJ. Grant Date: April 4, 2000.

†**Las Vegas (Ch. 11 ETV)**—KLXV-DT. Clark County School District, 4210 Channel 10 Dr., Las Vegas, NV 89119. Phone: 702-799-1010. Technical facilities: Channel No. 11 (198-204 MHz). 105-kw visual. Antenna: 1217-ft. above av. terrain, 144-ft. above ground, 3494-ft. above sea level. Latitude 36° 00' 27" Longitude 115° 00' 24". Transmitter: Tower 6, Blank Mountain antenna farm, 13.6-mi. SE of Las Vegas. Ownership: Clark County School District. Las Vegas DMA. BPEDT-20000127AAI. Grant Date: July 12, 2000.

Las Vegas (Ch. 2)—KVBC-DT. Network Service: NBC. Valley Broadcasting Co., 1500 Foremaster Lane, Las Vegas, NV 89101. Phone: 702-642-3333. Technical facilities: Channel No. 2 (54-60 MHz). 27.7-kw visual. Antenna: 1260-ft. above av. terrain, 203-ft. above ground, 3540-ft. above sea level. Latitude 36° 00' 30" Longitude 115° 00' 20". Transmitter: Section 25, T22S, R62E; Henderson. Ownership: Sunbelt Communications Co. (Group Owner). Personnel: Gene Greenberg, General Manager; John Holland, Chief Engineer. Las Vegas DMA. BPCDT-990617KE.

Las Vegas (Ch. 22)—KVWB-DT. Network Service: WBN. KUPN Licensee LLC, 10706 Beaver Dam Rd., Cockeysville, MD 21030. Phone: 702-382-2121. Technical facilities: Channel No. 22 (518-524 MHz). 630-kw max. visual. Antenna: 1207-ft. above av. terrain, 150-ft. above ground. Latitude 36° 00' 28" Longitude 115° 00' 24". Ownership: Sinclair Broadcast Group Inc. (Group Owner). Las Vegas DMA. BPCDT-19991014ABL.

Paradise (Ch. 40)—KBRL-DT. Network Service: Telemundo. Summit Media LP, Suite B-2, 5000 W. Oakley Blvd., Las Vegas, NV 89102. Phone: 702-258-0039. Technical facilities: Channel No. 40 (626-632 MHz). 32.4-kw max. visual. Antenna: 1171-ft. above av. terrain, 213-ft. above ground, 3442-ft. above sea level. Latitude 36° 00' 36" Longitude 115° 00' 20". Transmitter: Black Mountain No. 4, 2.2-mi. W of Henderson. Requests modification of CP for change to 200-kw max. visual. BPCDT-20000501AEX. Ownership: Summit Media LP. Represented (sales): Telemundo Network Sales. Represented (legal): Rosenman & Colin LLP. Represented (engineering): Cavell, Mertz & Davis Inc. Personnel: Scott Gentry, General Manager; Jack Abell, General Sales Manager; Bill George, National Sales Manager; Erik Pugh, Chief Engineer; Carlos Vargas, News Director; Leslie Mix, Promotion Director; Betina Blair, Business Manager. Las Vegas DMA. BPCDT-990226KF. Grant Date: April 1, 1999.

Reno (Ch. 22)—KAME-DT. Network Service: UPN. Broadcast Development Corp., 2nd Floor, 1888 Emory St., Atlanta, GA 30318. Phone: 404-267-1226. Technical facilities: Channel No. 22 (518-524 MHz). 53.7-kw max. visual. Antenna: 577-ft. above av. terrain, 82-ft. above ground. Latitude 39° 35' 03" Longitude 119° 47' 51". Ownership: Broadcast Development Corp. Reno DMA. BPCDT-19991029AFP.

†**Reno (Ch. 15 ETV)**—KNPB-DT. Channel 5 Public Broadcasting Inc., 1670 N. Virginia St., Reno, NV 89503. Phone: 775-784-4555. Technical facilities: Channel No. 15 (476-482 MHz). 32.3-kw max. visual. Antenna: 510-ft. above av. terrain, 117-ft. above ground. Latitude 39° 35' 03.00" Longitude 119° 47' 53.40". Ownership: Channel 5 Public Broadcasting Inc. Reno DMA. BPEDT-20000405ABN.

Reno (Ch. 34)—KRNV-DT. Network Service: ABC. Sierra Broadcasting Co., 1500 Foremaster Lane, Las Vegas, NV 89101. Phone: 702-642-3333. Technical facilities: Channel No. 34 (590-596 MHz). 164-kw max. visual. Antenna: 2810-ft. above av. terrain, 172-ft. above ground. Latitude 39° 18' 57" Longitude 119° 53' 00". Ownership: Sunbelt Communications Co. (Group Owner). Personnel: Ralph Todde, General Manager; Frank Haynes, Chief Engineer. Reno DMA. BPCDT-19991029AAE.

Reno (Ch. 32)—KTVN-DT. Network Service: CBS. Sarkes Tarzian Inc., Box 62, Bloomington, IN 47402. Phone: 775-858-2222. Fax: 775-861-4298. Technical facilities: Channel No. 32 (578-584 MHz). 200-kw max. visual. Antenna: 2999-ft. above av. terrain, 187-ft. above ground, 9826-ft. above sea level. Latitude 39° 18' 45" Longitude 119° 53' 00". Transmitter: Slide Mountain, approx. 12-mi. at a bearing of 195°T from Reno. Requests modification of CP for change to 797-kw max. visual. BPCDT-20000501AFF. Ownership: Sarkes Tarzian Inc. (Group Owner). Represented (sales): Katz. Represented (legal): Leventhal, Senter & Lerman PLLC. Represented (engineering): Denny & Associates PC. Personnel: Lawson Fox, General Manager; John Richardson, General Sales Manager; Sharon Hernandez, Local Sales Manager; Al Richards, Chief Engineer; Troy McGuire, News Director; Brian Sintay, Promotion Director. Reno DMA. BPCDT-980522KF. Grant Date: June 11, 1999.

Winnemucca (Ch. 12)—KWNV-DT. Sierra Broadcasting Co., 1500 Foremaster Lane, Las Vegas, NV 89101. Phone: 702-632-3333. Technical facilities: Channel No. 12 (204-210 MHz). 2.6-kw vi-

sual. Antenna: 2133-ft. above av. terrain, 41-ft. above ground. Latitude 41° 00' 41" Longitude 117° 45' 59". Ownership: Sierra Broadcasting Co. Reno DMA. BPCDT-19991029AEB. Grant Date: March 30, 2000.

New Hampshire

Concord (Ch. 33)—WPXG-DT. Network Service: PAX. Paxson Boston-68 License Inc., 601 Clearwater Park Rd., West Palm Beach, FL 33401. Phone: 617-787-6868. Technical facilities: Channel No. 33 (584-590 MHz). 80-kw max. visual. Antenna: 1132-ft. above av. terrain, 270-ft. above ground. Latitude 43° 11' 14" Longitude 71° 19' 12". Ownership: Paxson Communications Corp. (Group Owner). Boston DMA. BPCDT-19991101AFX.

Derry (Ch. 35)—WNDS-DT. Network Service: Independent. CTV of Derry Inc., TV 50 Place, Derry, NH 03038. Phone: 603-434-8850. Technical facilities: Channel No. 35 (596-602 MHz). 96.1-kw max. visual. Antenna: 700-ft. above av. terrain, 472-ft. above ground. Latitude 42° 44' 07" Longitude 71° 23' 37". Ownership: CTV of Derry Inc. Boston DMA. BPCDT-19991101AKG.

†Durham (Ch. 57 ETV)—WENH-DT. U. of New Hampshire, 268 Mast Rd., Durham, NH 03824. Phone: 603-868-4360. Fax: 603-868-7552. Technical facilities: Channel No. 57 (728-734 MHz). 590-kw max. visual. Antenna: 709-ft. above av. terrain, 147-ft. above ground, 1233-ft. above sea level. Latitude 43° 10' 33" Longitude 71° 12' 29". Transmitter: Saddleback Mountain. Ownership: U. of New Hampshire. Represented (engineering): Schwartz, Woods & Miller. Personnel: Peter Frid, General Manager; Rick Lore, Sales Manager; Bob Ross, Chief Engineer. Boston DMA. BPEDT-990618KE.

†Keene (Ch. 49 ETV)—WEKW-DT. U. of New Hampshire, 268 Mast Rd., Durham, NH 03824. Phone: 603-868-1100. Technical facilities: Channel No. 49 (680-686 MHz). 43-kw max. visual. Antenna: 1083-ft. above av. terrain, 476-ft. above ground, 1993-ft. above sea level. Latitude 43° 02' 00" Longitude 72° 22' 04". Ownership: U. of New Hampshire. Boston DMA. BPEDT-20000217ABP. Grant Date: June 29, 2000.

Manchester (Ch. 59)—WMUR-DT. Network Service: ABC. WMUR-TV Inc., Box 9, Manchester, NH 03105. Phone: 603-669-9999. Fax: 603-641-9005. Technical facilities: Channel No. 59 (740-746 MHz). 537-kw max. visual. Antenna: 1001-ft. above av. terrain, 167-ft. above ground, 1457-ft. above sea level. Latitude 42° 59' 02" Longitude 71° 35' 24". Transmitter: Summit of Mount Uncanoonuc, Goffstown, Hillsborough County. Ownership: Innes Communications (Group Owner). Boston DMA. BPCDT-980720KE. Grant Date: August 12, 1998.

Merrimack (Ch. 34)—WPXB-DT. Network Service: PAX. Paxson Boston License Inc., 601 Clearwater Park Rd., West Palm Beach, FL 33401. Phone: 561-659-4122. Fax: 561-659-4754. Technical facilities: Channel No. 34 (590-596 MHz). 80-kw max. visual. Antenna: 961-ft. above av. terrain, 89-ft. above ground. Latitude 42° 59' 02" Longitude 71° 35' 20". Ownership: Paxson Communications Corp. (Group Owner). Personnel: Lon Miroli, General Manager; David S. Raymond, Chief Engineer. Boston DMA. BPCDT-19990930AAX.

New Jersey

Atlantic City (Ch. 49)—WPHA-DT. Council Tree Communications of New Jersey LLC, Suite 211, 2919 17th Ave., Longmont, CO 80503. Phone: 215-848-5815. Technical facilities: Channel No. 49 (680-686 MHz). 130-kw max. visual. Antenna: 972-ft. above av. terrain, 970-ft. above ground. Latitude 39° 37' 53" Longitude 74° 21' 12". Ownership: Garden State Communications, 25.00% (Group Owner); Council Tree Communications (Group Owner). Philadelphia DMA. BPCDT-19991019ABE.

†Camden (Ch. 22 ETV)—WNJS-DT. New Jersey Public Broadcasting Authority, Box 777, Trenton, NJ 08625. Phone: 609-777-5000. Technical facilities: Channel No. 22 (518-524 MHz). 197-kw max. visual. Antenna: 273-ft. above av. terrain, 860-ft. above ground. Latitude 39° 43' 41" Longitude 74° 50' 39". Ownership: New Jersey Public Broadcasting Authority. Philadelphia DMA. BPEDT-20000425AAI.

Linden (Ch. 36)—WNJU-DT. Network Service: Telemundo. WNJU License Corp., 2290 W. 8th Ave., Hialeah, FL 33010. Phone: 305-882-8700. Technical facilities: Channel No. 36 (602-608 MHz). 200-kw max. visual. Antenna: 1503-ft. above av. terrain, 1529-ft. above ground. Latitude 40° 42' 43" Longitude 74° 00' 49". Ownership: Telemundo Holdings Inc. (Group Owner). New York DMA. BPCDT-19991004ABJ.

†Montclair (Ch. 51 ETV)—WNJN-DT. New Jersey Public Broadcasting Authority, Box 777, Trenton, NJ 08625. Phone: 609-777-5000. Technical facilities: Channel No. 51 (692-698 MHz). 200-kw max. visual. Antenna: 781-ft. above av. terrain, 607-ft. above ground. Latitude 40° 51' 53" Longitude 74° 12' 03". Ownership: New Jersey Public Broadcasting Authority. New York DMA. BPEDT-20000425AAH.

†New Brunswick (Ch. 8 ETV)—WNJB-DT. New Jersey Public Broadcasting Authority, Box 777, Trenton, NJ 08625. Phone: 609-777-5000. Technical facilities: Channel No. 8 (180-186 MHz). 4.5-kw visual. Antenna: 725-ft. above av. terrain, 374-ft. above ground, 922-ft. above sea level. Latitude 40° 37' 17" Longitude 74° 01' 05". Transmitter: 7 Geiger Lane. Ownership: New Jersey Public Broadcasting Authority. New York DMA. BPEDT-990625KE. Grant Date: October 19, 1999.

†Newark (Ch. 61 ETV)—WNET-DT. Educational Broadcasting Corp., 6th Floor, 450 W. 33rd St., New York, NY 10001. Phone: 212-560-1313. Technical facilities: Channel No. 61 (752-758 MHz). 219-kw max. visual. Antenna: 1470-ft. above av. terrain, 1493-ft. above ground. Latitude 40° 42' 43" Longitude 74° 00' 49". Ownership: New Jersey Public Broadcasting Authority. New York DMA. BPEDT-20000425AAF. Grant Date: December 20, 2000.

Paterson (Ch. 40)—WXTV-DT. Network Service: Univision. WXTV License Partnership GP, Suite 3050, 1999 Avenue of the Stars, Los Angeles, CA 90067. Phone: 310-556-7600. Technical facilities: Channel No. 40 (626-632 MHz). 300-kw max. visual. Antenna: 1381-ft. above av. terrain, 1384-ft. above ground. Latitude 40° 44' 54" Longitude 73° 59' 10". Ownership: Univision Communications Inc. (Group Owner). New York DMA. BPCDT-19991028AEW.

Secaucus (Ch. 38)—WWOR-DT. Network Service: UPN. WWOR-TV Inc., 9 Broadcast Plaza, Secaucus, NJ 07096. Phone: 201-330-3792. Web Site: <http://www.upn9.com>. Technical facilities: Channel No. 38 (614-620 MHz). 143-kw max. visual. Antenna: 1470-ft. above av. terrain, 1493-ft. above ground, 1506-ft. above sea level. Latitude 40° 42' 43" Longitude 74° 00' 49". Transmitter: World Trade Center. Ownership: BHC Communications Inc. Represented (legal): Hogan & Hartson LLP. Represented (engineering): Cohen, Dippell & Everist PC. Personnel: Robert Qudeen, General Manager; Brenda Woodman, General Sales Manager; Barry Margolis, Local Sales Manager; Steve Jacobs, Local Sales Manager; Paul Wilson, National Sales Manager; Al Shjarback, Chief Engineer; Will Wright, News Director; Dan Carlin, Program & Promotion Director; Herman Roth, Business Manager; Bob French, Marketing Director. New York DMA. BPCDT-990304KE. Grant Date: June 25, 1999.

Vineland (Ch. 66)—WHSP-DT. Network Service: HSN. Station Group Partnership of Vineland, c/o Julius Genachowski, 42nd Floor, 152 W. 57th St., New York, NY 10019. Phone: 212-314-7274. Technical facilities: Channel No. 66 (782-788 MHz). 200-kw max. visual. Antenna: 919-ft. above av. terrain, 896-ft. above ground, 1017-ft. above sea level. Latitude 39° 44' 07" Longitude 74° 50' 29". Transmitter: Church Ave. Rd., N of Chew Rd. Represented (legal): Hogan & Hartson LLP. Philadelphia DMA. BPCDT-980806KG. Grant Date: October 22, 1999.

New Mexico

Albuquerque (Ch. 51)—KASY-DT. Network Service: UPN. Acme Television Licenses of New Mexico LLC, c/o Dickstein Shapiro Morin & Oshinsky LLC, 2101 L St. NW, Washington, DC 20037-1526. Phone: 202-828-2265. Technical facilities: Channel No. 51 (692-698 MHz). 245-kw max. visual. Antenna: 4229-ft. above av. terrain, 171-ft. above ground. Latitude 35° 12' 44" Longitude 106° 26' 57". Ownership: ACME Communications Inc. (Group Owner). Albuquerque-Santa Fe DMA. BPCDT-19991029ACC.

Albuquerque (Ch. 42)—KLUZ-DT. Network Service: Univision. Entravision Holdings LLC, Suite 590, 11900 Olympic Blvd., Los Angeles, CA 90064. Phone: 505-342-4141. Technical facilities: Channel No. 42 (638-644 MHz). 23.4-kw max. visual. Antenna: 4104-ft. above av. terrain, 89-ft. above ground. Latitude 35° 12' 41" Longitude 106° 26' 56". Requests modification of CP for change to 321-kw max. visual, 4140-ft. above av. terrain, 125-ft. above ground. BPCDT-20000501AET. Ownership: Entravision Communications Corp. (Group Owner). Albuquerque-Santa Fe DMA. BPCDT-19991027ACE. Grant Date: February 9, 2000.

Albuquerque (Ch. 24)—KNAT-DT. Network Service: TBN. Trinity Christian Center of Santa Ana Inc., Box C-11949, Santa Ana, CA 92711. Phone: 714-957-9699. Technical facilities: Channel No. 24 (530-536 MHz). 200-kw max. visual. Antenna: 4078-ft. above av. terrain, 59-ft. above ground. Latitude 35° 12' 54" Longitude 106° 27' 02". Ownership: Trinity Broadcasting Network Inc. (Group Owner). Albuquerque-Santa Fe DMA. BPCDT-19991101AHW.

†Albuquerque (Ch. 25 ETV)—KNME-DT. Regents of the U. of New Mexico & the Board of Education of the City of Albuquerque, 1130 University Blvd. NE, Albuquerque, NM 87102. Phone: 505-277-2121. Technical facilities: 200-kw max. visual. Antenna: 4186-ft. above av. terrain, 161-ft. above ground. Latitude 35° 12' 44" Longitude 106° 26' 57". Transmitter: Sandia Crest Electronics Site, near Albuquerque. Ownership: Regents of the U. of New Mexico. Albuquerque-Santa Fe DMA. BPEDT-20000331ABA.

Albuquerque (Ch. 21)—KOAT-DT. Network Service: ABC. KOAT Hearst-Argyle Television Inc., 888 7th Ave., New York, NY 10106. Phone: 505-884-7777. Fax: 505-884-6282. Technical facilities: Channel No. 21 (512-518 MHz). 280-kw max. visual. Antenna: 4147-ft. above av. terrain, 148-ft. above ground, 10,741-ft. above sea level. Latitude 35° 12' 53" Longitude 106° 27' 01". Transmitter: Sandia Crest antenna site. Ownership: Hearst-Argyle Television Inc. (Group Owner). Represented (legal): Verner, Liipfert, Bernhard, McPherson & Hand., Represented (engineering): John F. X. Browne & Associates PC. Albuquerque-Santa Fe DMA. BPCDT-970618KE.

Albuquerque (Ch. 26)—KOB-DT. Network Service: NBC. KOB-TV LLC, 4 Broadcast Plaza SW, Albuquerque, NM 87103. Phone: 505-243-4411. Technical facilities: Channel No. 26 (542-548 MHz). 290-kw max. visual. Antenna: 4140-ft. above av. terrain, 79-ft. above ground. Latitude 35° 12' 42" Longitude 106° 26' 57". Ownership: Hubbard Broadcasting Inc. (Group Owner). Albuquerque-Santa Fe DMA. BPCDT-19991027ACB.

Albuquerque (Ch. 16)—KRQE-DT. Network Service: CBS. Emmis Broadcasting Corp., Suite 700, 40 Monument Circle, Indianapolis, IN 46204. Phone: 505-243-2285. Technical facilities: Channel No. 16 (482-488 MHz). 55-kw max. visual. Antenna: 4167-ft. above av. terrain, 130-ft. above ground. Latitude 35° 12' 40" Longitude 106° 26' 57". Ownership: Emmis Broadcasting Corp. (Group Owner). Albuquerque-Santa Fe DMA. BPCDT-19991027ACZ. Grant Date: March 10, 2000.

Clovis (Ch. 20)—KVH-DT. Network Service: ABC. Marsh Media Inc., One Broadcast Center, Amarillo, TX 79101. Phone: 806-373-1787. Technical facilities: Channel No. 20 (506-512 MHz). 1000-kw max. visual. Antenna: 591-ft. above av. terrain, 604-ft. above ground. Latitude 34° 11' 34" Longitude 103° 16' 46". Ownership: Marsh Media Inc. (Group Owner). Personnel: Mac Douglas, General Manager; Jim Currie, Sales Manager; Bill Canady, Chief Engineer; Paula Harris, Program Director. Amarillo DMA. BPCDT-19991029ACE.

New Mexico—Digital Construction Permits & Applications

Farmington (Ch. 17)—KOB-FD. Network Service: NBC. KOB-TV LLC, 825 W. Broadway, Farmington, NM 87401. Phone: 505-326-1141. Technical facilities: Channel No. 17 (488-494 MHz). 290-kw max. visual. Antenna: 335-ft. above av. terrain, 102-ft. above ground. Latitude 36° 41' 43" Longitude 108° 13' 14". Ownership: Hubbard Broadcasting Inc. (Group Owner). Albuquerque-Santa Fe DMA. BPCDT-19991028AEJ.

Farmington (Ch. 8)—KOF-DT. Network Service: ABC. KOAT Hearst-Argyle Television Inc., 3801 Carlisle NE, Albuquerque, NM 87107. Phone: 505-884-7777. Technical facilities: Channel No. 8 (180-186 MHz). 106-kw visual. Antenna: 276-ft. above av. terrain, 121-ft. above ground. Latitude 36° 41' 48" Longitude 108° 10' 39". Ownership: Hearst-Argyle Television Inc. (Group Owner). Albuquerque-Santa Fe DMA. BPCDT-19991101AET.

Las Cruces (Ch. 47)—KMAZ-DT. Network Service: Telemundo. KMAZ LP, c/o Lee Enterprises Inc., 400 Putnam Bldg., 215 N. Main St., Davenport, IA 52801. Phone: 319-388-2100. Technical facilities: Channel No. 47 (668-674 MHz). 52.5-kw max. visual. Antenna: 430-ft. above av. terrain, 469-ft. above ground, 4590-ft. above sea level. Latitude 32° 02' 30" Longitude 106° 27' 41". Transmitter: 9-mi. ENE of Anthony, 0.31-mi. E of Rta. 213. Ownership: Lee Enterprises Inc. Represented (engineering): Cavell, Mertz & Davis Inc. El Paso DMA. BPCDT-990709LE.

Portales (Ch. 32 ETV)—KENW-DT. Regents of Eastern New Mexico U., Eastern New Mexico U., Station 52, Portales, NM 88103. Phone: 505-562-2112. Technical facilities: Channel No. 32 (578-584 MHz). 1000-kw max. visual. Antenna: 1171-ft. above av. terrain, 1056-ft. above ground, 5515-ft. above sea level. Latitude 33° 33' 19" Longitude 103° 39' 03". Ownership: Eastern New Mexico U. Board of Regents. Personnel: Duane W. Ryan, General Manager; Jim Zupancic, Chief Engineer. Amarillo DMA. BPEDT-20000210AAD.

Roswell (Ch. 41)—KBIM-DT. Network Service: CBS. Emmis Broadcasting Corp., Suite 700, 40 Monument Circle, Indianapolis, IN 46204. Phone: 505-622-2120. Technical facilities: Channel No. 41 (632-638 MHz). 50-kw max. visual. Antenna: 88-ft. above av. terrain, 100-ft. above ground. Latitude 33° 21' 02" Longitude 104° 31' 20". Ownership: Emmis Broadcasting Corp. (Group Owner). Albuquerque-Santa Fe DMA. BPCDT-19991029AGU.

Roswell (Ch. 38)—KOB-R-DT. Network Service: NBC. Stanley S. Hubbard Revocable Trust, 3415 University Ave., St. Paul, MN 55114. Phone: 651-646-5555. Technical facilities: Channel No. 38 (614-620 MHz). 820-kw max. visual. Antenna: 1647-ft. above av. terrain, 1430-ft. above ground. Latitude 33° 22' 32" Longitude 103° 46' 05". Albuquerque-Santa Fe DMA. BPCDT-19991029AEY. Grant Date: March 30, 2000.

Roswell (Ch. 28)—KRPV-DT. Network Service: Independent. Prime Time Christian Broadcasting Inc., Box 7708, Midland, TX 79708. Phone: 915-563-0420. Technical facilities: Channel No. 28 (554-560 MHz). 50-kw max. visual. Antenna: 377-ft. above av. terrain, 459-ft. above ground. Latitude 33° 24' 58" Longitude 104° 33' 59". Ownership: Prime Time Christian Broadcasting Inc. (Group Owner). Albuquerque-Santa Fe DMA. BPCDT-19991018ABL.

Santa Fe (Ch. 27)—KASA-DT. Network Service: FOX. Raycom Media Inc., 201 Monroe St., 20th Floor, Montgomery, AL 36104. Phone: 505-246-2222. Fax: 505-766-7765. E-mail: kasa@kasa.com. Web Site: <http://www.kasa.com>. Technical facilities: Channel No. 27 (548-554 MHz). 1000-kw max. visual. Antenna: 4307-ft. above av. terrain, 272-ft. above ground, 10,895-ft. above sea level. Latitude 35° 12' 55" Longitude 106° 27' 02". Transmitter: Sandia Crest, Bernalillo County. Ownership: Raycom Media Inc. (Group Owner). Represented (legal): Covington & Burling. Personnel: Erick B. Steffens, General Manager; Dudley Bullock, Chief Engineer; Ian McCullough, Sales Manager. Albuquerque-Santa Fe DMA. BPCDT-990222KF.

Santa Fe (Ch. 10)—KCHF-DT. Network Service: Independent. Son Broadcasting Inc., Box 4338, Albuquerque, NM 87107. Phone: 505-473-1111. Technical facilities: Channel No. 10 (192-198 MHz). 30-kw visual. Antenna: 1995-ft. above av. terrain, 272-ft. above ground. Latitude 35° 46' 48.90" Longitude 106° 31' 33.90". Ownership: Son Broadcasting Inc. (Group Owner). Albuquerque-Santa Fe DMA. BPCDT-19991029ACR.

Santa Fe (Ch. 29)—KWBO-DT. Network Service: WBN. ACME Television Licenses of New Mexico LLC, Suite 850, 650 Town Center Dr., Costa Mesa, CA 92626. Phone: 505-797-1919. Technical facilities: Channel No. 29 (560-566 MHz). 245-kw max. visual. Antenna: 4229-ft. above av. terrain, 171-ft. above ground. Latitude 35° 12' 44" Longitude 106° 26' 57". Ownership: ACME Communications Inc. (Group Owner). Albuquerque-Santa Fe DMA. BPCDT-19991029AGH.

Silver City (Ch. 12)—KOV-DT. Network Service: ABC. KOAT Hearst-Argyle Television Inc., 3801 Carlisle NE, Albuquerque, NM 87107. Phone: 505-884-7777. Technical facilities: Channel No. 12 (204-210 MHz). 62-kw visual. Antenna: 1591-ft. above av. terrain, 112-ft. above ground. Latitude 32° 51' 46" Longitude 108° 14' 28". Ownership: Hearst-Argyle Television Inc. (Group Owner). Albuquerque-Santa Fe DMA. BPCDT-19991101AEO.

New York

Albany (Ch. 26)—WTEN-DT. Network Service: ABC. Young Broadcasting of Albany Inc., 341 Northern Blvd., Albany, NY 12204. Phone: 518-436-4822. Technical facilities: Channel No. 26 (542-548 MHz). 950-kw max. visual. Antenna: 1017-ft. above av. terrain, 269-ft. above ground. Latitude 42° 38' 14" Longitude 73° 59' 55". Ownership: Young Broadcasting Inc. (Group Owner). Albany-Schenectady-Troy DMA. BPCDT-19991027ABZ.

Albany (Ch. 4)—WOXA-DT. Network Service: FOX. Clear Channel Broadcasting Licenses Inc., Suite 600, 200 Concord Plaza, San Antonio, TX 78216. Phone: 210-822-2828. Technical facilities: Channel No. 4 (66-72 MHz). 8.1-kw visual. Antenna: 1138-ft. above av. terrain, 370-ft. above ground.

Latitude 42° 37' 00" Longitude 74° 00' 45". Ownership: Clear Channel Broadcasting Inc. (Group Owner). Albany-Schenectady-Troy DMA. BPCDT-19991027ABR.

Amsterdam (Ch. 50)—WYPX-DT. Network Service: PAX. Paxson Albany License Inc., 601 Clearwater Park Rd., West Palm Beach, FL 33401. Phone: 561-659-4122. Fax: 561-659-4754. Technical facilities: Channel No. 50 (686-692 MHz). 450-kw max. visual. Antenna: 679-ft. above av. terrain, 675-ft. above ground. Latitude 42° 59' 04" Longitude 74° 10' 56". Transmitter: 0.6-mi. NE of intersection of State Hwy. 30 & County Hwy. 39. Ownership: Paxson Communications Corp. (Group Owner). Personnel: Michael W. Collins, General Manager; Claude B. Pine, Chief Engineer. Albany-Schenectady-Troy DMA. BPCDT-19990924AAR.

Batavia (Ch. 53)—WPXJ-DT. Network Service: PAX. Paxson Buffalo License Inc., 601 Clearwater Park Rd., West Palm Beach, FL 33401. Studio: Box 103, Leroy, NY 14480. Phone: 561-659-4122. Fax: 561-659-4754. Technical facilities: Channel No. 53 (704-710 MHz). 800-kw max. visual. Antenna: 915-ft. above av. terrain, 981-ft. above ground, 1932-ft. above sea level. Latitude 42° 53' 42" Longitude 78° 00' 56". Transmitter: Approx. 0.62-mi. SW of the intersection of Roger's & Perry Rds., N of Pavilion. Ownership: Paxson Communications Corp. (Group Owner). Represented (engineering): du Treil, Lundin & Rackley Inc. Personnel: Len Kabasinski, General Manager; Tracy Kelly, Business Manager. Buffalo DMA. BPCDT-990326KE.

Binghamton (Ch. 7)—WBNG-DT. Network Service: CBS. Gateway Communications Inc., 150 River St., Hackensack, NJ 07601. Phone: 201-646-4302. Technical facilities: Channel No. 7 (174-180 MHz). 20.4-kw visual. Antenna: 1122-ft. above av. terrain, 660-ft. above ground. Latitude 42° 03' 31" Longitude 75° 57' 06". Ownership: Gateway Communications Inc. (Group Owner). Binghamton DMA. BPCDT-19991029AFF.

Binghamton (Ch. 8)—WICZ-DT. Network Service: FOX. Stainless Broadcasting LP, c/o Northwest Broadcasting Inc., 2178 Commons Pkwy., Okemos, MI 48864. Phone: 517-347-4141. Technical facilities: Channel No. 8 (180-186 MHz). 15-kw visual. Antenna: 1217-ft. above av. terrain, 886-ft. above ground. Latitude 42° 03' 22" Longitude 75° 56' 39". Ownership: Stainless Enterprises of Pennsylvania (Group Owner). Binghamton DMA. BPCDT-19991021AAQ.

Binghamton (Ch. 4)—WVTV-DT. Central NY News Inc., No. 1000, 1333 New Hampshire Ave. NW, Washington, DC 20036. Phone: 202-861-0870. Technical facilities: Channel No. 4 (66-72 MHz). 1-kw visual. Antenna: 901-ft. above av. terrain, 484-ft. above ground. Latitude 42° 03' 39" Longitude 75° 56' 36". Ownership: The Acklerley Group. Binghamton DMA. BPCDT-19991101AGJ.

Buffalo (Ch. 33)—WGRZ-DT. Network Service: NBC. Multimedia Entertainment Inc., 259 Delaware Ave., Buffalo, NY 14202. Phone: 715-849-2222. Technical facilities: Channel No. 33 (584-590 MHz). 996.1-kw max. visual. Antenna: 952-ft. above av. terrain, 914-ft. above ground. Latitude 42° 43' 06" Longitude 78° 33' 47". Ownership: Gannett Broadcasting Group (Group Owner). Buffalo DMA. BPCDT-19991020ABG.

Buffalo (Ch. 32 ETV)—WNEQ-DT. Western New York Public Broadcasting Assn., Horizons Plaza, Buffalo, NY 14202. Phone: 718-845-7038. Technical facilities: Channel No. 32 (578-584 MHz). 1000-kw max. visual. Antenna: 1030-ft. above av. terrain, 1040-ft. above ground. Latitude 43° 01' 48" Longitude 78° 55' 15". Ownership: Western New York Public Broadcasting Assn. Buffalo DMA. BPEDT-2000501AHU.

Buffalo (Ch. 34)—WNYO-DT. Network Service: WBN. Grant Television II LLC, Suite 409, 915 Middle River Dr., Fort Lauderdale, FL 33304. Phone: 954-568-2000. Technical facilities: Channel No. 34 (590-596 MHz). 712-kw max. visual. Antenna: 2336-ft. above av. terrain, 1050-ft. above ground. Latitude 42° 38' 14" Longitude 78° 37' 10". Ownership: Grant Broadcasting Stations (Group Owner). Buffalo DMA. BPCDT-19991027CW.

Buffalo (Ch. 14)—WUTV-DT. Network Service: FOX. Sullivan Broadcasting Co. II Inc., 18 Newbury St., Boston, MA 02116. Phone: 716-773-7531. Technical facilities: Channel No. 14 (470-476 MHz). 1000-kw max. visual. Antenna: 1079-ft. above av. terrain, 1083-ft. above ground. Latitude 43° 01' 32" Longitude 78° 55' 43". Ownership: Sullivan Broadcasting Co. (Group Owner). Buffalo DMA. BPCDT-19991101ACJ.

Carthage (Ch. 35)—WWNY-DT. Network Service: CBS. United Communications Corp., 120 Arcade St., Watertown, NY 13601. Phone: 315-788-3800. Fax: 315-782-7468. Technical facilities: Channel No. 35 (596-602 MHz). 5-kw max. visual. Antenna: 655-ft. above av. terrain, 482-ft. above ground. Latitude 43° 57' 15" Longitude 75° 43' 45". Ownership: United Communications Corp. (Group Owner). Represented (legal): Wood, Maines & Brown Chartered. Represented (engineering): Cavell, Mertz & Davis Inc. Personnel: Cathy Pircsuk, General Manager; Charles Cusimano, Sales Manager; Don Rohr, Chief Engineer. Watertown DMA. BPCDT-19991028ADN.

Corning (Ch. 50)—WYDC-DT. Network Service: FOX. WYDC Inc., 33 E. Market St., Corning, NY 14830. Phone: 607-937-6144. Fax: 607-937-4269. Technical facilities: Channel No. 50 (686-692 MHz). 600-kw max. visual. Antenna: 525-ft. above av. terrain, 207-ft. above ground. Latitude 42° 09' 43" Longitude 77° 02' 15". Transmitter: Denmark Hill, near Corning. Ownership: WYDC Inc. Represented (legal): Arter & Hadden LLP. Represented (engineering): Cohen, Dippell & Everist PC. Personnel: Bill Christian, General Manager; Dennis R. Mahon, Sales Manager. Elmira DMA. BPCDT-19991029AID.

Elmira (Ch. 55)—WENY-DT. Network Service: ABC. Lilly Broadcasting LLC, 2 Eastleigh Lane, Natick, MA 01760. Phone: 607-730-0344. Technical facilities: Channel No. 55 (716-722 MHz). 44-kw max. visual. Antenna: 1050-ft. above av. terrain, 650-ft. above ground. Latitude 42° 06' 20" Longitude 76° 52' 17". Ownership: Lilly Broadcasting Holdings LLC. Elmira DMA. BPCDT19991029AGG. Grant Date: June 15, 2000.

Elmira (Ch. 2)—WETM-DT. Network Service: NBC. Smith Television of New York Inc., 720 2nd Ave. S. St. Petersburg, FL 33701. Phone: 727-821-7900. Technical facilities: Channel No. 2 (54-60 MHz). 0.662-kw visual. Antenna: 919-ft. above av. terrain, 499-ft. above ground. Latitude 42° 06' 22" Longitude 76° 52' 17". Ownership: Smith Television of New York Inc. (Group Owner); Harron Television Holdings (Group Owner). Elmira DMA. BPCDT-19991029ABG.

†**Garden City (Ch. 22 ETV)**—WLIW-DT. Long Island Educational TV Council, Channel 21 Dr., Plainview, NY 11803. Phone: 516-367-2100. Technical facilities: Channel No. 22 (518-524 MHz). 88.3-kw max. visual. Antenna: 410-ft. above av. terrain, 296-ft. above ground, 532-ft. above sea level. Latitude 40° 47' 19" Longitude 73° 27' 09". Transmitter: 1.16-mi. NE of Plainview. Ownership: Long Island ETV Council Inc. Represented (engineering): Kessler & Gehman Associates Inc. New York DMA. BPEDT-990607KE.

New York (Ch. 45)—WABC-DT. Network Service: ABC. American Broadcasting Co. Inc., 7 Lincoln Square, New York, NY 10023. Phone: 212-456-7777. Technical facilities: Channel No. 45 (656-662 MHz). 182.4-kw max. visual. Antenna: 1303-ft. above av. terrain, 1296-ft. above ground, 1345-ft. above sea level. Latitude 40° 44' 54" Longitude 73° 59' 10". Transmitter: Empire State Bldg., 350 5th Ave. Ownership: Disney Enterprises Inc. (Group Owner). New York DMA. BPCDT-980803KJ. Grant Date: August 20, 1998.

New York (Ch. 28)—WNBC-DT. Network Service: NBC. National Broadcasting Co. Inc., 11th Floor, 1299 Pennsylvania Ave. NW, Washington, DC 20004. Phone: 202-637-4535. Technical facilities: Channel No. 28 (554-560 MHz). 178-kw max. visual. Antenna: 1470-ft. above av. terrain, 1493-ft. above ground, 1506-ft. above sea level. Latitude 40° 42' 43" Longitude 74° 00' 49". Transmitter: One World Trade Center. Ownership: National Broadcasting Co. (Group Owner). Represented (engineering): Denny & Associates PC. New York DMA. BPCDT-981102KI. Grant Date: December 16, 1998.

†**New York (Ch. 24 ETV)**—WNYE-DT. City of New York, 112 Tillary St., Brooklyn, NY 11201. Phone: 718-250-5800. Technical facilities: Channel No. 24 (530-536 MHz). 200-kw max. visual. Antenna: 1348-ft. above av. terrain, 1339-ft. above ground, 1391-ft. above sea level. Latitude 40° 44' 54" Longitude 73° 59' 10". Ownership: Board of Education of City of New York. New York DMA. BPEDT-19991110AAQ.

New York (Ch. 44)—WNYW-DT. Network Service: FOX. Fox Television Stations Inc., c/o Molly Pauker, 5151 Wisconsin Ave. NW, Washington, DC 20016. Studio: 205 E. 67th St., New York, NY 10021. Phone: 212-452-5555. Technical facilities: Channel No. 44 (650-656 MHz). 246-kw max. visual. Antenna: 1207-ft. above av. terrain, 1198-ft. above ground, 1250-ft. above sea level. Latitude 40° 44' 54" Longitude 73° 59' 10". Transmitter: Empire State Bldg., 350 5th Ave. Requests modification of CP for change to 990-kw max. visual, 1204-ft. above av. terrain, 1198-ft. above ground, 1250-ft. above sea level. BPCDT-990402KI. Ownership: Fox Television Stations Inc. (Group Owner). Personnel: Michael Wach, General Manager. New York DMA. BPCDT-980501KE. Grant Date: July 23, 1998.

New York (Ch. 33)—WPIX-DT. Network Service: WBN. WPIX Inc., 220 E. 42nd St., New York, NY 10017. Phone: 212-949-1100. Technical facilities: Channel No. 33 (584-590 MHz). 265-kw max. visual. Antenna: 1470-ft. above av. terrain, 1493-ft. above ground. Latitude 40° 42' 43" Longitude 74° 00' 49". Ownership: Tribune Broadcasting Co. (Group Owner). New York DMA. BPCDT-19991019ABH.

†**Norwood (Ch. 23 ETV)**—WNPI-DT. St. Lawrence Valley Educational Television Council Inc., 1056 Arsenal St., Watertown, NY 13601. Phone: 315-782-3142. Technical facilities: Channel No. 23 (524-530 MHz). 40-kw max. visual. Antenna: 797-ft. above av. terrain, 728-ft. above ground, 1965-ft. above sea level. Latitude 44° 29' 29" Longitude 74° 51' 27". Transmitter: Approx. 2-mi. SE of South Colton. Ownership: St. Lawrence Valley ETV Council. Watertown DMA. BPEDT-20000419AAQ.

†**Plattsburgh (Ch. 38 ETV)**—WCFE-DT. Mountain Lake Public Telecommunications Council, One Sesame St., Plattsburgh, NY 12901. Phone: 518-563-9770. Technical facilities: Channel No. 38 (614-620 MHz). 200-kw max. visual. Antenna: 2365-ft. above av. terrain, 361-ft. above ground. Latitude 44° 41' 43" Longitude 73° 53' 00". Ownership: Mountain Lake Public Telecommunications Council. Burlington-Plattsburgh DMA. BPEDT-20000427ACT.

Plattsburgh (Ch. 14)—WPTZ-DT. Network Service: NBC. Hearst-Argyle Stations Inc., 5 Television Dr., Plattsburgh, NY 12901. Phone: 518-561-5555. Technical facilities: Channel No. 14 (470-476 MHz). 203-kw max. visual. Antenna: 1808-ft. above av. terrain, 728-ft. above ground. Latitude 43° 34' 26" Longitude 73° 40' 29". Ownership: Hearst-Argyle Television Inc. (Group Owner). Burlington-Plattsburgh DMA. BPCDT-19991020ACA.

Poughkeepsie (Ch. 27)—WTBY-DT. Network Service: TBN. Trinity Broadcasting of New York Inc., Box 534, Fishkill, NY 12524. Phone: 914-896-4610. Technical facilities: Channel No. 27 (548-554 MHz). 200-kw max. visual. Antenna: 1223-ft. above av. terrain, 200-ft. above ground, 1630-ft. above sea level. Latitude 41° 29' 20" Longitude 73° 56' 55". Transmitter: Side of existing tower atop North Beacon Mountain, near Beacon. Ownership: Trinity Broadcasting Network Inc. (Group Owner). New York DMA. BPCDT-990414KG.

Riverhead (Ch. 57)—WLNY-DT. Network Service: Independent. WLNY-TV Inc., 270 S. Service Rd., Melville, NY 11747. Phone: 631-777-8855. Fax: 631-777-8180. E-mail: ny55@aol.com. Web site: <http://www.wlymtv.com>. Technical facilities: Channel No. 57 (728-734 MHz). 15-kw max. visual. Antenna: 594-ft. above av. terrain, 575-ft. above ground, 90-ft. above sea level. Latitude 40° 53' 50" Longitude 72° 54' 56". Transmitter: 315 Wading River Hollow Rd., Ridge. Requests modification of CP for change to 500-kw max. visual. BPCDT-20000501AAL. Ownership: WLNY-TV Inc. (Group Owner). Personnel: Marvin R. Chauvin, Chief Executive Officer; David Feinblatt, Senior Vice President & General Manager; Elliot Simmons, Local Sales Manager; Andrew Starr, National Sales

Manager; Mark D'Acampira, Chief Engineer; Rick Belyea, News Director; Erin Plonski, Promotion Director. New York DMA. BPCDT-19990924AAO. Grant Date: November 30, 1999.

Rochester (Ch. 58)—WHEC-DT. Network Service: NBC. Hubbard Broadcasting Inc., 3415 University Ave., St. Paul, MN 55114. Phone: 651-642-4212. Technical facilities: Channel No. 58 (734-740 MHz). 1000-kw max. visual. Antenna: 925-ft. above av. terrain, 246-ft. above ground. Latitude 43° 08' 07" Longitude 77° 35' 02". Ownership: Hubbard Broadcasting Inc. (Group Owner). Rochester, NY DMA. BPCDT-19991027ACQ.

Rochester (Ch. 59)—WOKR-DT. Network Service: ABC. Central New York News Inc., 6th Floor, 1155 Connecticut Ave. NW, Washington, DC 20036. Phone: 202-861-0870. Technical facilities: Channel No. 59 (740-746 MHz). 1000-kw max. visual. Antenna: 469-ft. above av. terrain, 328-ft. above ground. Latitude 43° 08' 07" Longitude 77° 35' 03". Ownership: The Ackerley Group (Group Owner). Rochester, NY DMA. BPCDT-19991101AGM.

Rochester (Ch. 45)—WROC-DT. Network Service: CBS. Nexstar Broadcasting of Rochester LLC, Suite 201, 200 Abingdon Executive Park, Clarks Summit, PA 18411. Phone: 727-821-7900. Technical facilities: Channel No. 45 (656-662 MHz). 891-kw max. visual. Antenna: 433-ft. above av. terrain, 236-ft. above ground. Latitude 43° 08' 07" Longitude 77° 35' 03". Ownership: Nexstar Broadcasting Group LLC (Group Owner). Rochester, NY DMA. BPCDT-19991020ACB.

Rochester (Ch. 28)—WUHF-DT. Network Service: FOX. BS&L Broadcasting Inc., 5 Old Crown Court, Baltimore, MD 21208. Phone: 716-232-3700. Technical facilities: Channel No. 28 (554-560 MHz). 1000-kw max. visual. Antenna: 531-ft. above av. terrain, 344-ft. above ground. Latitude 43° 08' 07" Longitude 77° 35' 03". Ownership: Joseph Koff. Represented (legal): Arter & Hadden LLP. Rochester, NY DMA. BPCDT-19991101ACD.

†**Rochester (Ch. 16 ETV)**—WXXI-DT. WXXI Public Broadcasting Council, Box 30021, 280 State St., Rochester, NY 14601. Phone: 716-325-7500. Fax: 716-258-0339. Web site: <http://www.wxxi.org>. Technical facilities: Channel No. 16 (482-488 MHz). 200-kw max. visual. Antenna: 423-ft. above av. terrain, 236-ft. above ground, 909-ft. above sea level. Latitude 43° 08' 07" Longitude 77° 35' 03". Transmitter: Pinnacle Hill, Brighton. Ownership: WXXI Public Broadcasting Council. Represented (legal): Schwartz, Woods & Miller. Represented (engineering): John F. X. Browne & Associates PC. Personnel: Kent Hatfield, Chief Engineer. Rochester, NY DMA. BPEDT-990114KF. Grant Date: June 17, 1999.

Smithtown (Ch. 23)—WHSI-DT. Network Service: HSN. USA Station Group Partnership of New Jersey, 15th Floor, 1230 Avenue of the Americas, New York, NY 10022. Phone: 212-415-6720. Technical facilities: Channel No. 23 (524-530 MHz). 150-kw max. visual. Antenna: 715-ft. above av. terrain, 656-ft. above ground. Latitude 40° 53' 23" Longitude 72° 57' 13". Ownership: USA Broadcasting (Group Owner). New York DMA. BPCDT-19991028ADR.

Springville (Ch. 46)—WNGS-DT. Network Service: UPN. Unicom Communications, 9279 Dutch Hill Rd., West Valley, NY 14171. Phone: 716-942-3000. Technical facilities: Channel No. 46 (662-668 MHz). 50-kw max. visual. Antenna: 525-ft. above av. terrain, 154-ft. above ground. Latitude 42° 24' 16" Longitude 78° 39' 53". Ownership: Caroline K. Powley (Group Owner). Buffalo DMA. BPCDT-19991101AKN.

Syracuse (Ch. 17)—WDXT-DT. Network Service: ABC. Central NY News Inc., No. 1000, 1333 New Hampshire Ave. NW, Washington, DC 20036. Phone: 202-861-0870. Technical facilities: Channel No. 17 (488-494 MHz). 108-kw max. visual. Antenna: 1344-ft. above av. terrain, 924-ft. above ground. Latitude 42° 56' 42" Longitude 76° 01' 28". Ownership: The Ackerley Group (Group Owner). Buffalo DMA. BPCDT-19991101AGL.

Syracuse (Ch. 44)—WNY5-DT. Network Service: UPN. RKM Media Inc., 137 Spyglass Lane, Fayetteville, NY 13066. Phone: 315-637-5530. Technical facilities: Channel No. 44 (650-656 MHz). 1000-kw max. visual. Antenna: 1460-ft. above av. terrain, 991-ft. above ground. Latitude 42° 52' 50" Longitude 76° 11' 59". Ownership: RKM Media Inc. (Group Owner). Syracuse DMA. BPCDT-19991027ADD.

Syracuse (Ch. 54)—WSTM-DT. Network Service: NBC. WSTM License Subsidiary Inc., 1030 James St., Syracuse, NY 13203. Phone: 315-477-9400. Technical facilities: Channel No. 54 (710-716 MHz). 618-kw max. visual. Antenna: 758-ft. above av. terrain, 476-ft. above ground. Latitude 42° 56' 40" Longitude 76° 07' 07". Ownership: Raycom Media Inc. (Group Owner). Personnel: Jim Lutton, Vice President & General Manager; Chris Goigon, Sales Manager; John Merrill, Chief Engineer. Syracuse DMA. BPCDT-19991025ADK. Grant Date: May 12, 2000.

Syracuse (Ch. 47)—WTVH-DT. Network Service: CBS. WTVH License Inc., 980 James St., Syracuse, NY 13203. Phone: 315-425-5555. Technical facilities: Channel No. 47 (668-674 MHz). 1000-kw max. visual. Antenna: 849-ft. above av. terrain, 566-ft. above ground. Latitude 42° 56' 39.80" Longitude 76° 07' 08.30". Ownership: Granite Broadcasting Corp. (Group Owner). Syracuse DMA. BPCDT-19991027ACR.

Utica (Ch. 27)—WFXV-DT. Network Service: FOX. Quorum of Utica License LLC, 18 Newbury St., Boston, MA 02116. Phone: 315-337-3300. Technical facilities: Channel No. 27 (548-554 MHz). 688-kw max. visual. Antenna: 1420-ft. above av. terrain, 984-ft. above ground. Latitude 43° 02' 14" Longitude 75° 26' 40". Ownership: Quorum Broadcast Holdings Inc. (Group Owner). Utica DMA. BPCDT-19991029AIE.

Utica (Ch. 29)—WKTV-DT. Network Service: NBC. Smith Television of New York Inc., 720 2nd Ave. S. St. Petersburg, FL 33701. Phone: 727-821-7900. Technical facilities: Channel No. 29 (548-554 MHz). 131-kw max. visual. Antenna: 1319-ft. above av. terrain, 955-ft. above ground. Latitude 43° 06' 09" Longitude 74° 56' 27". Ownership: Smith Television of New York Inc. (Group Owner); Harron Television Holdings, (Group Owner). Utica DMA. BPCDT-19991029ABQ.

New York—Digital Construction Permits & Applications

Utica (Ch. 30)—WUTR-DT. Network Service: ABC. Central NY News Inc., 6th Floor, 1155 Connecticut Ave. NW, Washington, DC 20036. Phone: 425-653-5510. Technical facilities: Channel No. 30 (566-572 MHz). 50-kw max. visual. Antenna: 780-ft. above av. terrain, 409-ft. above ground. Latitude 42° 58' 35" Longitude 75° 02' 08". Ownership: The Ackerley Group (Group Owner). Utica DMA. BPCDT-19991027ACD.

Watertown (Ch. 41 ETV)—WPBS-DT. St. Lawrence Valley Educational Television Council Inc., 1056 Arsenal St., Watertown, NY 13601. Phone: 315-782-3142. Technical facilities: Channel No. 41 (632-638 MHz). 39.6-kw max. visual. Antenna: 1214-ft. above av. terrain, 919-ft. above ground, 2480-ft. above sea level. Latitude 43° 51' 46" Longitude 75° 43' 39". Transmitter: SR 194, 0.7-mi. SW of Pinckney Corners. Ownership: St. Lawrence Valley ETV Council. Watertown DMA. BPEDT-20000419AAP.

Watertown (Ch. 21)—WWTI-DT. Network Service: ABC. Central NY News Inc., 6th Floor, 1155 Connecticut Ave. NW, Washington, DC 20036. Phone: 727-821-7900. Technical facilities: Channel No. 21 (512-518 MHz). 56.5-kw max. visual. Antenna: 1106-ft. above av. terrain, 820-ft. above ground. Latitude 43° 52' 47" Longitude 75° 43' 12". Ownership: The Ackerley Group (Group Owner). Watertown DMA. BPCDT-19991029ABH.

North Carolina

Asheville (Ch. 45)—WASV-DT. Network Service: UPN. Pappas Telecasting of the Carolinas, 500 S. Chinoweth Rd., Visalia, CA 93277. Phone: 559-733-7800. Technical facilities: Channel No. 45 (656-662 MHz). 1000-kw max. visual. Antenna: 1821-ft. above av. terrain, 696-ft. above ground. Latitude 35° 13' 20" Longitude 82° 32' 58". Ownership: Pappas Telecasting Companies (Group Owner). Greenville-Spartanburg-Asheville-Anderson DMA. BPCDT-19991101AGU.

Asheville (Ch. 57)—WHNS-DT. Network Service: FOX. Meredith Corp., 1716 Locust St., Des Moines, IA 50309-3023. Phone: 515-284-3042. Technical facilities: Channel No. 57 (728-734 MHz). 1000-kw max. visual. Antenna: 2441-ft. above av. terrain, 1526-ft. above ground, 0-ft. above sea level. Latitude 35° 10' 56" Longitude 82° 40' 56". Ownership: Meredith Corp. (Group Owner). Greenville-Spartanburg-Asheville-Anderson DMA. BPCDT-19991018AAX.

Asheville (Ch. 56)—WLDS-DT. Network Service: ABC. WLOS Licensee LLC, 10706 Bever Dam Rd., Cockeysville, MD 21030. Phone: 410-568-1500. Technical facilities: Channel No. 56 (722-728 MHz). 647-kw max. visual. Antenna: 2799-ft. above av. terrain, 305-ft. above ground. Latitude 35° 25' 32" Longitude 82° 45' 25". Ownership: Sinclair Broadcast Group Inc. (Group Owner). Greenville-Spartanburg-Asheville-Anderson DMA. BPCDT-19991018AAW.

Asheville (Ch. 25 ETV)—WUNF-DT. U. of North Carolina, Box 2688, Chapel Hill, NC 27514. Phone: 919-962-1000. Technical facilities: Channel No. 25 (536-542 MHz). 98.6-kw max. visual. Antenna: 2710-ft. above av. terrain, 226-ft. above ground, 5945-ft. above sea level. Latitude 35° 25' 32" Longitude 82° 45' 25". Transmitter: Approx. 16.7-mi. SW of Asheville. Ownership: U. of North Carolina. Greenville-Spartanburg-Asheville-Anderson DMA. BPEDT-20000207AAC. Grant Date: June 23, 2000.

Belmont (Ch. 47)—WJZY-DT. Network Service: UPN. WJZY-TV Inc., 3501 Performance Rd., Charlotte, NC 28214. Phone: 704-398-0046. Technical facilities: Channel No. 47 (668-674 MHz). 225-kw max. visual. Antenna: 1814-ft. above av. terrain, 1780-ft. above ground. Latitude 35° 21' 44" Longitude 81° 09' 19". Ownership: Capitol Broadcasting Co. Inc. (Group Owner). Charlotte DMA. BPCDT-19990927AAK.

Burlington (Ch. 14)—WGPX-DT. Network Service: PAX. Paxson Communications Corp., 601 Clearwater Park Rd., West Palm Beach, FL 33401. Phone: 561-659-4122. Fax: 561-659-4754. Technical facilities: Channel No. 14 (470-476 MHz). 150-kw max. visual. Antenna: 725-ft. above av. terrain, 709-ft. above ground, 1447-ft. above sea level. Latitude 36° 14' 54" Longitude 79° 39' 21". Transmitter: Approx. 0.62-mi. at 71°T from the intersection of US Hwy 29 & Benaja Rd. Ownership: Paxson Communications Corp. (Group Owner). Represented (legal): Dow, Lohnes & Albertson PLLC. Represented (engineering): du Treil, Lundin & Rackley Inc. Personnel: Glenn Haygood, General Manager; John R. Swisher, Chief Engineer. Greensboro-High Point-Winston Salem DMA. BPCDT-990507KG.

Chapel Hill (Ch. 59 ETV)—WUNC-DT. U. of North Carolina, Box 2688, Chapel Hill, NC 27514. Phone: 919-962-1000. Technical facilities: Channel No. 59 (740-746 MHz). 893.2-kw max. visual. Antenna: 1470-ft. above av. terrain, 1204-ft. above ground, 1946-ft. above sea level. Latitude 35° 51' 59" Longitude 79° 10' 00". Transmitter: Jones Ferry Rd. at Chatham County/Orange County line, 6.5-mi. SSW of Chapel Hill. Ownership: U. of North Carolina. Raleigh-Durham DMA. BPEDT-20000207ACT.

Charlotte (Ch. 27)—WCCB-DT. Network Service: FOX. North Carolina Broadcasting Partners, One Television Place, Charlotte, NC 28232. Phone: 704-372-4434. Technical facilities: Channel No. 27 (548-554 MHz). 83.2-kw max. visual. Antenna: 1201-ft. above av. terrain, 1099-ft. above ground, 1880-ft. above sea level. Latitude 35° 16' 01" Longitude 80° 44' 05". Transmitter: Newell-Hickory Rd. Ownership: Bahakel Communications Ltd. (Group Owner). Represented (engineering): Denny & Associates PC. Personnel: Cullie M. Tarleton, General Manager; Mark Turner, Station Manager; Butch Allen, General Sales Manager; Gaston Bates, Local Sales Manager; Chris Gray, National Sales Manager; Randall Adcock, Director of Engineering; Rick Aydtlett, Chief Engineer; Kew White, News Director; Jeff Arrowood, Program & Promotion Director; Elaine Miller, Business Manager. Charlotte DMA. BPCDT-980803KD. Grant Date: August 20, 1998.

Charlotte (Ch. 22)—WCNC-DT. Network Service: NBC. WCNC-TV Inc., 1001 Wood Ridge Center Dr., Charlotte, NC 28217. Phone: 704-329-3636. Technical facilities: Channel No. 22 (518-524 MHz). 200-kw max. visual. Antenna: 1893-ft. above av. terrain, 1880-ft. above ground, 2666-ft.

above sea level. Latitude 35° 20' 49" Longitude 81° 10' 15". Transmitter: Between Rtes. 1001 & 1805, 0.87-mi. N of Rte. 1804, near Dallas. Multichannel TV Sound: Stereo only. Ownership: Belo Corp. (Group Owner). Represented (engineering): Smith & Fisher. Personnel: Stuart Powell, General Manager; Lynn Bailie, General Sales Manager; Bill Byrd, Local Sales Manager; Matt Bowman, Local Sales Manager; Jon Barcelo, National Sales Manager; John Dolive, Chief Engineer; Keith Connors, News Director; Dick Goggin, Program & Promotion Director; Janice Harward, Business Manager. Charlotte DMA. BPCDT-980803LA. Grant Date: January 7, 1999.

Charlotte (Ch. 34)—WSOC-DT. Network Service: ABC. WSDC Television Inc., 1901 N. Tryon St., Charlotte, NC 28206. Phone: 704-338-9999. Technical facilities: Channel No. 34 (590-596 MHz). 370-kw max. visual. Antenna: 1155-ft. above av. terrain, 1011-ft. above ground, 1867-ft. above sea level. Latitude 35° 15' 41" Longitude 80° 43' 38". Transmitter: N of Plaza Rd., 1.4-mi. SSE of Newell. Ownership: Cox Enterprises Inc. (Group Owner). Represented (legal): Dow, Lohnes & Albertson PLLC. Personnel: Jerry Black, Technical Engineering Manager. Charlotte DMA. BPCDT-980803KL. Grant Date: November 2, 1998.

Columbia (Ch. 20 ETV)—WUND-DT. U. of North Carolina, Box 2688, Chapel Hill, NC 27514. Phone: 919-962-1000. Technical facilities: Channel No. 20 (506-512 MHz). 543-kw max. visual. Antenna: 1604-ft. above av. terrain, 1604-ft. above ground, 1611-ft. above sea level. Latitude 35° 54' 00" Longitude 76° 20' 45". Transmitter: State Rd. 1117, 5-mi. W of Columbia. Ownership: U. of North Carolina. Represented (legal): Schwartz, Woods & Miller. Greenville-New Bern-Washington DMA. BPEDT-990405KE.

Concord (Ch. 44 ETV)—WUNG-DT. U. of North Carolina, Box 2688, Chapel Hill, NC 27514. Phone: 919-962-1000. Technical facilities: Channel No. 44 (650-656 MHz). 150-kw max. visual. Antenna: 1325-ft. above av. terrain, 1322-ft. above ground, 1955-ft. above sea level. Latitude 35° 21' 30" Longitude 80° 36' 37". Transmitter: 0.83-mi., 353.6' off NC-49/State Rd. 1304. Ownership: U. of North Carolina. Charlotte DMA. BPCDT-19990921AAP. Grant Date: November 30, 1999.

Durham (Ch. 52)—WTVB-DT. Network Service: ABC. ABC Inc., 411 Liberty St., Durham, NC 27701. Phone: 919-683-1111. Technical facilities: Channel No. 52 (698-704 MHz). 1000-kw max. visual. Antenna: 1965-ft. above av. terrain, 1913-ft. above ground, 319-ft. above sea level. Latitude 35° 40' 05" Longitude 78° 31' 59". Transmitter: Near Hwy. 70, 4-mi. NW of Clayton. Ownership: Disney Enterprises Inc. (Group Owner). Raleigh-Durham DMA. BPCDT-19990901AAB. Grant Date: August 20, 1998.

Fayetteville (Ch. 36)—WFPX-DT. Network Service: PAX. Paxson Communications License Co. LLC, 601 Clearwater Park Rd., West Palm Beach, FL 33401. Phone: 561-659-4122. Technical facilities: Channel No. 36 (602-608 MHz). 1000-kw max. visual. Antenna: 794-ft. above av. terrain, 794-ft. above ground, 984-ft. above sea level. Latitude 34° 53' 05" Longitude 79° 04' 29". Transmitter: Off Rte. 71, approx. 0.31-mi. SW of Lumber Bridge. Ownership: Paxson Communications Corp. (Group Owner). Personnel: Gwen Shaffer, General Manager; Leslie B. Evans, Sales Manager. Raleigh-Durham DMA.

Fayetteville (Ch. 38)—WKFT-DT. Network Service: Independent. Carolina Capital Communications Inc., 230 Donaldson St., Fayetteville, NC 28301. Phone: 910-323-4040. Fax: 910-323-3924. Technical facilities: Channel No. 38 (614-620 MHz). 1000-kw max. visual. Antenna: 1670-ft. above av. terrain, 1549-ft. above ground. Latitude 35° 30' 44" Longitude 78° 58' 41". Ownership: Bahakel Communications Ltd. (Group Owner). Personnel: Mitchell Saleed, General Manager; Alan Pullman, Chief Engineer. Raleigh-Durham DMA. BPCDT-980803KQ. Grant Date: August 20, 1998.

Goldensboro (Ch. 55)—WNCN-DT. Network Service: NBC. Outlet Broadcasting Inc., 11th Floor, 1299 Pennsylvania Ave. NW, Washington, DC 20004. Phone: 202-637-4535. Technical facilities: Channel No. 55 (716-722 MHz). 107-kw max. visual. Antenna: 2060-ft. above av. terrain, 1962-ft. above ground, 2323-ft. above sea level. Latitude 35° 40' 29" Longitude 78° 31' 40". Transmitter: 0.25-mi. SW of U.S. Rte. 70, 1.7-mi. SE of Auburn in Wake County. Ownership: National Broadcasting Co. (Group Owner). Raleigh-Durham DMA. BPCDT-980730KM. Grant Date: April 9, 1999.

Greensboro (Ch. 51)—WFMY-DT. Network Service: CBS. WFMY Television Corp., 1615 Philips Ave., Greensboro, NC 27405. Phone: 336-379-9369. Technical facilities: Channel No. 51 (692-698 MHz). 989-kw max. visual. Antenna: 1868-ft. above av. terrain, 1941-ft. above ground. Latitude 35° 52' 13" Longitude 79° 50' 25". Ownership: Gannett Broadcasting Group (Group Owner). Greensboro-High Point-Winston Salem DMA. BPCDT-19991020ABC.

Greensboro (Ch. 43)—WLXI-DT. Network Service: TBN. Radiant Life Ministries Inc., 2101-D Patterson St., Greensboro, NC 27407. Phone: 910-855-5610. Technical facilities: Channel No. 43 (644-650 MHz). 150-kw max. visual. Antenna: 518-ft. above av. terrain, 440-ft. above ground, 1381-ft. above sea level. Latitude 36° 08' 57" Longitude 80° 03' 37". Transmitter: On side of existing tower located on Landreth Rd., near Kernersville. Ownership: Tri-State Christian TV Inc. (Group Owner). Greensboro-High Point-Winston Salem DMA. BPCDT-990803LF.

Greensboro (Ch. 33)—WUPN-DT. Network Service: UPN. Mission Broadcasting II Inc., 544 Red Rock, Wadsworth, OH 44281. Phone: 330-335-8808. Technical facilities: Channel No. 33 (584-590 MHz). 700-kw max. visual. Antenna: 1886-ft. above av. terrain, 1872-ft. above ground. Latitude 35° 52' 03" Longitude 79° 49' 26". Ownership: Mission Broadcasting Inc. (Group Owner). Greenville-New Bern-Washington DMA. BPCDT-19991101AIL.

Greenville (Ch. 10)—WNCT-DT. Network Service: CBS. Media General Broadcasting Inc., 333 E. Franklin St., Richmond, VA 23219. Phone: 804-649-6000. Technical facilities: Channel No. 10 (192-198 MHz). 35-kw visual. Antenna: 1798-ft. above av. terrain, 1801-ft. above ground. Latitude 35° 21' 55" Longitude 77° 23' 38". Ownership: Media General Inc. (Group Owner). Greenville-New Bern-Washington DMA. BPCDT-19991025ADP.

Greenville (Ch. 21)—WYDO-DT. Network Service: FOX. GOCOM License LLC, Suite 506, 7621 Little Ave., Charlotte, NC 28226. Phone: 704-341-0944. Technical facilities: Channel No. 21 (512-518 MHz). 50-kw max. visual. Antenna: 673-ft. above av. terrain, 673-ft. above ground. Latitude 35° 26' 44" Longitude 77° 22' 08". Ownership: GOCOM Holdings LLC (Group Owner). Greenville-New Bern-Washington DMA. BPCDT-19991101AHL.

Hickory (Ch. 40)—WHKY-DT. Network Service: Independent. The Long Family Partnership, Box 1059, Hickory, NC 28603. Phone: 828-322-5115. Fax: 828-322-8256. Technical facilities: Channel No. 40 (626-632 MHz). 100-kw max. visual. Antenna: 518-ft. above av. terrain, 384-ft. above ground. Latitude 35° 43' 57" Longitude 81° 19' 52". Ownership: The Long Family Partnership. Represented (legal): Hardy & Carey LLP. Represented (engineering): du Treil, Lundin & Rackley Inc. Personnel: Jeff Long, General Manager; Tom Long, Chief Engineer. Charlotte DMA. BPCDT-19991027ABU.

High Point (Ch. 35)—WGHP-DT. Network Service: FOX. WGHP License Inc., 5151 Wisconsin Ave. NW, Washington, DC 20016. Phone: 202-895-3088. Technical facilities: Channel No. 35 (596-602 MHz). 1000-kw max. visual. Antenna: 1240-ft. above av. terrain, 1158-ft. above ground. Latitude 35° 48' 47" Longitude 79° 50' 36". Ownership: Fox Television Stations Inc. (Group Owner). Greensboro-High Point-Winston Salem DMA. BPCDT-19991005ABQ.

Jacksonville (Ch. 34)—WPXU-DT. Network Service: PAX. Paxson Communications of Jacksonville-35 Inc., 601 Clearwater Park Rd., West Palm Beach, FL 33401. Phone: 561-659-4122. Fax: 561-659-4754. Technical facilities: Channel No. 34 (590-596 MHz). 600-kw max. visual. Antenna: 653-ft. above av. terrain, 640-ft. above ground. Latitude 34° 31' 10" Longitude 77° 26' 52". Ownership: Paxson Communications Corp. (Group Owner). Personnel: Peter O'Brian, General Manager; Jerry Dowd, Chief Engineer. Greenville-New Bern-Washington DMA. BPCDT-19991028ACI.

Kannapolis (Ch. 50)—WAXN-DT. Network Service: Independent. WSDC-TV Holdings Inc., Suite 300N, 3773 Howard Hughes Pkwy., Las Vegas, NV 89109. Phone: 423-246-9578. Technical facilities: Channel No. 50 (686-692 MHz). 200-kw max. visual. Antenna: 1155-ft. above av. terrain, 1011-ft. above ground, 1867-ft. above sea level. Latitude 35° 15' 41" Longitude 80° 43' 38". Transmitter: N of Plaza Ext., 1.4-mi. SSE of Newell. Ownership: Cox Enterprises Inc. (Group Owner). Charlotte DMA. BPCDT-990402KF.

Lexington (Ch. 19)—WTWB-DT. Network Service: WBN. Pappas Telecasting Co., 500 Chinoweth Rd., Visalia, CA 93277. Phone: 559-733-7800. Technical facilities: Channel No. 19 (500-506 MHz). 800-kw max. visual. Antenna: 1814-ft. above av. terrain, 1801-ft. above ground. Latitude 35° 52' 02" Longitude 79° 49' 26". Ownership: Pappas Telecasting Companies (Group Owner). Personnel: Kathi Lester, General Manager; Michelle Harper, General Sales Manager; Don Moore, Chief Engineer. Greensboro-High Point-Winston Salem DMA. BPCDT-19991025ADZ.

Linville (Ch. 54 ETV)—WUNE-DT. U. of North Carolina, Box 2688, Chapel Hill, NC 27514. Phone: 919-962-1000. Technical facilities: Channel No. 54 (710-716 MHz). 137.8-kw max. visual. Antenna: 1742-ft. above av. terrain, 371-ft. above ground, 4977-ft. above sea level. Latitude 36° 03' 50" Longitude 81° 50' 33". Ownership: U. of North Carolina. Charlotte DMA. BPEDT-19991201AAT.

Lumberton (Ch. 25 ETV)—WUNU-DT. U. of North Carolina, Box 2688, Chapel Hill, NC 27514. Phone: 919-962-1000. Technical facilities: Channel No. 25 (536-542 MHz). 113-kw max. visual. Antenna: 965-ft. above av. terrain, 958-ft. above ground, 1142-ft. above sea level. Latitude 35° 47' 50" Longitude 79° 02' 42". Transmitter: 7-mi. SSE of intersection of State Rtes. 1006 & 1784, 4-mi. WSW of St. Pauls. Ownership: U. of North Carolina. Florence-Myrtle Beach DMA. BPEDT-20000323ABG.

Morehead City (Ch. 24)—WFXD-DT. Network Service: FOX. GOCOM License LLC, Suite 506, 7621 Little Ave., Charlotte, NC 28266. Phone: 704-341-0944. Technical facilities: Channel No. 24 (530-536 MHz). 1000-kw max. visual. Antenna: 709-ft. above av. terrain, 705-ft. above ground. Latitude 34° 53' 01" Longitude 76° 30' 21". Ownership: GOCOM Holdings LLC (Group Owner). Greenville-New Bern-Washington DMA. BPCDT-19991029AFA.

New Bern (Ch. 48)—WCTI-DT. Network Service: ABC. Eastern North Carolina Broadcasting Corp., Box 12325, New Bern, NC 28561. Phone: 252-638-1212. Technical facilities: Channel No. 48 (674-680 MHz). 161-kw max. visual. Antenna: 1778-ft. above av. terrain, 1775-ft. above ground. Latitude 35° 06' 15" Longitude 77° 20' 12". Ownership: Lamco Communications Inc. (Group Owner). Greenville-New Bern-Washington DMA. BPCDT-19990910AAO. Grant Date: November 26, 1999.

Raleigh (Ch. 57)—WFLD-DT. Network Service: WBN. WFLD Licensee Inc., c/o Shaw Pittman, Suite 400, 2001 Pennsylvania Ave. NW, Washington, DC 20006. Phone: 202-659-3494. Technical facilities: Channel No. 57 (728-734 MHz). 316-kw max. visual. Antenna: 2001-ft. above av. terrain, 1903-ft. above ground, 2264-ft. above sea level. Latitude 35° 40' 29" Longitude 78° 31' 40". Transmitter: 0.25-mi. SW of US Rte. 70, 1.74-mi. SE of Auburn. Ownership: Sinclair Broadcast Group Inc. (Group Owner). Raleigh-Durham DMA. BPCDT-980803KU. Grant Date: April 9, 1999.

Raleigh (Ch. 53)—WRAL-DT. Network Service: CBS. Capitol Broadcasting Co. Inc., Box 12000, Raleigh, NC 27605. Phone: 919-890-6000; 919-821-8555. Technical facilities: Channel No. 53 (704-710 MHz). 962-kw max. visual. Antenna: 2014-ft. above av. terrain, 1916-ft. above ground, 2277-ft. above sea level. Latitude 35° 40' 29" Longitude 78° 31' 40". Transmitter: 5033 TV Tower Rd., Garner. Requests modification of CP for change to 1000-kw max. visual, 2064-ft. above av. terrain, 1965-ft. above ground, 2326-ft. above sea level. BPCDT-990513KG. Ownership: Capitol Broadcasting Co. Inc. (Group Owner). Represented (legal): Holland & Knight. Represented (engineering): Cohen, Dippell & Everist PC. Personnel: Jim Griffin, Station Manager; Craig Turner, Chief Engineer. Raleigh-Durham DMA. BPCDT-980803KH. Grant Date: April 18, 2000.

Raleigh (Ch. 49)—WRAZ-DT. Network Service: FOX. Capitol Broadcasting Co. Inc., Box 12000, Raleigh, NC 27605-2000. Phone: 919-595-5050; 919-821-8771. Fax: 919-595-5028. Technical facilities: Channel No. 49 (680-686 MHz). 200-kw max. visual. Antenna: 2064-ft. above av. terrain,

1965-ft. above ground, 2326-ft. above sea level. Latitude 35° 40' 29" Longitude 78° 31' 40". Transmitter: 5033 TV Tower Rd. Requests modification of CP for change to 1000-kw max. visual, 2015-ft. above av. terrain, 1916-ft. above ground, 2280-ft. above sea level, transmitter to 3201 Transmitter Rd. BPCDT-990713KJ. Ownership: Capitol Broadcasting Co. Inc. (Group Owner). Represented (legal): Tierney & Swift. Represented (engineering): Cohen, Dippell & Everist PC. Raleigh-Durham DMA. BPCDT-980803KY. Grant Date: March 18, 1999.

Raleigh (Ch. 27)—WRDC-DT. Network Service: UPN. Raleigh (WRDC-TV) Licensee Inc., 3474 William Penn Hwy., Pittsburgh, PA 74174. Phone: 412-829-9788. Technical facilities: Channel No. 27 (548-554 MHz). 915-kw max. visual. Antenna: 2001-ft. above av. terrain, 1903-ft. above ground. Latitude 35° 40' 28" Longitude 78° 31' 40". Ownership: Glencalm Ltd. Broadcast Properties (Group Owner). Raleigh-Durham DMA. BPCDT-19991029ACD.

Roanoke Rapids (Ch. 39 ETV)—WUNP-DT. U. of North Carolina, Box 2688, Chapel Hill, NC 27514. Phone: 919-962-1000. Technical facilities: Channel No. 39 (620-626 MHz). 57.6-kw max. visual. Antenna: 1109-ft. above av. terrain, 1053-ft. above ground, 1339-ft. above sea level. Latitude 36° 17' 27" Longitude 77° 50' 11". Transmitter: NC 48, 1.5-mi. NE of NC561 & NC48 intersection. Ownership: U. of North Carolina. Raleigh-Durham DMA. BPEDT-20000323ABH.

Rocky Mount (Ch. 15)—WRPX-DT. Network Service: PAX. Paxson Raleigh License Inc., 601 Clearwater Park Rd., West Palm Beach, FL 33401. Technical facilities: Channel No. 15 (476-482 MHz). 180-kw max. visual. Antenna: 1161-ft. above av. terrain, 1135-ft. above ground, 1460-ft. above sea level. Latitude 36° 06' 11" Longitude 78° 11' 29". Transmitter: Off Wester Farm Rte. 4, near Louisburg. Ownership: Paxson Communications Corp. (Group Owner). Represented (engineering): du Treil, Lundin & Rackley Inc. Raleigh-Durham DMA. BPCDT-990701KH.

Wilmington (Ch. 54)—WECT-DT. Network Service: NBC. Raycom America Inc., 322 Shipyard Blvd., Wilmington, NC 28412. Phone: 910-791-8070. Technical facilities: Channel No. 54 (710-716 MHz). 1000-kw max. visual. Antenna: 1860-ft. above av. terrain, 1870-ft. above ground. Latitude 34° 34' 43" Longitude 78° 26' 13". Ownership: Raycom Media Inc. (Group Owner). Wilmington DMA. BPCDT-19991025ADI. Grant Date: December 8, 1999.

Wilmington (Ch. 30)—WSFX-DT. Network Service: FOX. Wilmington Telecasters Inc., 1926 Oleander Dr., Wilmington, NC 28403. Phone: 910-343-8826. Technical facilities: Channel No. 30 (566-572 MHz). 1000-kw max. visual. Antenna: 1644-ft. above av. terrain, 1631-ft. above ground. Latitude 34° 07' 51" Longitude 78° 11' 16". Ownership: Robinson O. Everett (Group Owner). Wilmington DMA. BPCDT-19991006AAT.

Wilmington (Ch. 29 ETV)—WUNJ-DT. U. of North Carolina, Box 2688, Chapel Hill, NC 27514. Phone: 919-962-1000. Technical facilities: Channel No. 29 (560-566 MHz). 119-kw max. visual. Antenna: 1814-ft. above av. terrain, 1801-ft. above ground, 1860-ft. above sea level. Latitude 34° 07' 51" Longitude 78° 11' 16". Ownership: U. of North Carolina. Wilmington DMA. BPEDT-20000424ABN.

Wilmington (Ch. 46)—WWAY-DT. Network Service: FOX. Cosmos Broadcasting Corp., Box 2068, Wilmington, NC 28402. Phone: 910-762-8581. Technical facilities: Channel No. 46 (662-668 MHz). 1000-kw max. visual. Antenna: 1860-ft. above av. terrain, 1850-ft. above ground. Latitude 34° 07' 53" Longitude 78° 11' 17". Ownership: Cosmos Broadcasting Corp. Wilmington DMA. BPCDT-19991101AFK.

Wilson (Ch. 42)—WRAY-DT. Network Service: Independent. SAH Acquisition Corp., Box 305429, Nashville, TN 37230. Phone: 615-263-8000. Technical facilities: Channel No. 42 (638-644 MHz). 1000-kw max. visual. Antenna: 1709-ft. above av. terrain, 1680-ft. above ground. Latitude 35° 49' 53" Longitude 78° 08' 50". Ownership: Shop at Home Inc. (Group Owner). Raleigh-Durham DMA. BPCDT-19991101AFB.

Winston-Salem (Ch. 32 ETV)—WUNL-DT. U. of North Carolina, Box 2688, Chapel Hill, NC 27514. Phone: 919-962-1000. Technical facilities: Channel No. 32 (578-584 MHz). 197.5-kw max. visual. Antenna: 1572-ft. above av. terrain, 262-ft. above ground, 2624-ft. above sea level. Latitude 36° 22' 33" Longitude 80° 22' 18". Transmitter: WUNL-TV transmitter site, 20-mi. NNW of Winston-Salem in Gap. Ownership: U. of North Carolina. Greensboro-High Point-Winston Salem DMA. BPEDT-19991101AKW. Grant Date: June 7, 2000.

Winston-Salem (Ch. 29)—WXLV-DT. Network Service: ABC. Sullivan Broadcasting Co. II Inc., 18 Newbury St., Boston, MA 02116. Technical facilities: Channel No. 29 (560-566 MHz). 1000-kw max. visual. Antenna: 1890-ft. above av. terrain, 1873-ft. above ground. Latitude 35° 52' 03" Longitude 79° 49' 26". Ownership: Sullivan Broadcasting Co. (Group Owner). Greensboro-High Point-Winston Salem DMA. BPCDT-19991101ACF.

North Dakota

Bismarck (Ch. 22 ETV)—KBME-DT. Prairie Public Broadcasting Inc., Box 3240, Fargo, ND 58108-3240. Phone: 701-241-6900. Fax: 701-239-7650. Technical facilities: Channel No. 22 (518-524 MHz). 97.33-kw visual. Antenna: 1286-ft. above av. terrain, 967-ft. above ground, 3188-ft. above sea level. Latitude 46° 35' 23" Longitude 100° 48' 02". Transmitter: 5-mi. E & 2-mi. S of St. Anthony's. Ownership: Prairie Public Broadcasting Inc. Minot-Bismarck-Dickinson DMA. BPEDT-980219KE. Grant Date: June 25, 1998.

Bismarck (Ch. 16)—KBMY-DT. Network Service: ABC. Forum Communications Co., 301 S. 8th St., Fargo, ND 58103. Phone: 701-237-6500. Technical facilities: Channel No. 16 (482-488 MHz). 1000-kw max. visual. Antenna: 964-ft. above av. terrain, 627-ft. above ground. Latitude 46° 35' 15" Longitude 100° 48' 20". Ownership: Forum Communications Co. (Group Owner). Minot-Bismarck-Dickinson DMA. BPCDT-19991028AEC.

North Dakota—Digital Construction Permits & Applications

Bismarck (Ch. 31)—KFYR-DT. Network Service: NBC. STC License Co., 720 2nd Ave. S, St. Petersburg, FL 33701. Phone: 727-821-7900. Technical facilities: Channel No. 31 (572-578 MHz). 107-kw max. visual. Antenna: 882-ft. above av. terrain, 499-ft. above ground. Latitude 46° 36' 20" Longitude 100° 48' 22". Ownership: Sunrise Television Partners LP. Station is controlled by Smith Broadcasting Partners LP (Group Owner). Minot-Bismarck-Dickinson DMA. BPCDT-19991015AAAX.

Bismarck (Ch. 23)—KXMB-DT. Network Service: CBS. Reiten Television Inc., 1811 N. 15th St., Bismarck, ND 58501. Phone: 701-223-9197. Technical facilities: Channel No. 23 (524-530 MHz). 100-kw max. visual. Antenna: 1355-ft. above av. terrain, 1001-ft. above ground. Latitude 46° 35' 23" Longitude 100° 48' 20". Requests modification of CP for change to 575-kw max. visual, 1594-ft. above av. terrain, 1240-ft. above ground. BPCDT-20000501ACM. Ownership: Reiten Television (Group Owner). Minot-Bismarck-Dickinson DMA. BPCDT-19991012AAR. Grant Date: March 7, 2000.

Devils Lake (Ch. 59)—WDAZ-DT. Network Service: ABC. Forum Communications Co., 301 S. 8th St., Fargo, ND 58103. Phone: 701-237-6500. Technical facilities: Channel No. 59 (740-746 MHz). 100-kw max. visual. Antenna: 1276-ft. above av. terrain, 1188-ft. above ground. Latitude 48° 08' 18" Longitude 97° 59' 35". Ownership: Forum Communications Co. (Group Owner). Fargo-Valley City DMA. BPCDT-19991028AEF.

†Dickinson (Ch. 20 ETV)—KDSE-DT. Prairie Public Broadcasting, Box 3240, Fargo, ND 58108. Phone: 701-241-6900. Technical facilities: Channel No. 20 (506-512 MHz). 105-kw max. visual. Antenna: 682-ft. above av. terrain, 460-ft. above ground. Latitude 46° 43' 35" Longitude 102° 54' 57". Ownership: Prairie Public Broadcasting Inc. Minot-Bismarck-Dickinson DMA. BPEDT-20000419AAU.

Dickinson (Ch. 18)—KQCD-DT. Network Service: NBC. STC License Co., 200 N. 4th St., Bismarck, ND 58501. Phone: 701-255-5757. Technical facilities: Channel No. 18 (494-500 MHz). 125-kw max. visual. Antenna: 571-ft. above av. terrain, 486-ft. above ground. Latitude 46° 56' 53" Longitude 102° 59' 25". Ownership: Sunrise Television Partners LP. Station is controlled by Smith Broadcasting Partners LP (Group Owner). Personnel: Holly Stewart, General Manager; Stacy Frank, Sales Manager; Rich Bierle, Chief Engineer. Minot-Bismarck-Dickinson DMA. BPCDT-19991015ABD.

Dickinson (Ch. 19)—KXMA-DT. Network Service: CBS. Reiten Television Inc., Drawer B, 1625 W. Villard, Dickinson, ND 58602. Phone: 701-227-1400; 701-225-9755. Technical facilities: Channel No. 19 (500-506 MHz). 100-kw max. visual. Antenna: 771-ft. above av. terrain, 499-ft. above ground, 3438-ft. above sea level. Latitude 46° 43' 31" Longitude 102° 55' 00". Minot-Bismarck-Dickinson DMA. BPCDT-19991012AAO. Grant Date: April 18, 2000.

†Ellendale (Ch. 20 ETV)—KJRE-DT. Prairie Public Broadcasting, Box 3240, Fargo, ND 58108. Phone: 701-241-6900. Technical facilities: Channel No. 20 (506-512 MHz). 50-kw max. visual. Antenna: 533-ft. above av. terrain, 459-ft. above ground. Latitude 46° 17' 56" Longitude 98° 51' 56". Ownership: Prairie Public Broadcasting Inc. Fargo-Valley City DMA. BPEDT-20000419AAZ.

†Fargo (Ch. 23 ETV)—KFME-DT. Prairie Public Broadcasting Inc., Box 3240, Fargo, ND 58108-3240. Phone: 701-241-6900. Technical facilities: Channel No. 23 (524-530 MHz). 93.052-kw max. visual. Antenna: 1056-ft. above av. terrain, 1073-ft. above ground, 2014-ft. above sea level. Latitude 47° 00' 45" Longitude 97° 11' 41". Transmitter: 1.2-mi. E of Amenia. Ownership: Prairie Public Broadcasting Inc. Fargo-Valley City DMA. BPEDT-20000210AAC. Grant Date: June 23, 2000.

Fargo (Ch. 58)—KVLY-DT. Network Service: NBC. STC License Co., 720 2nd Ave. S., St. Petersburg, FL 33701. Phone: 727-821-7900. Technical facilities: Channel No. 58 (734-740 MHz). 369-kw max. visual. Antenna: 981-ft. above av. terrain, 1001-ft. above ground. Latitude 47° 20' 32" Longitude 97° 17' 20". Ownership: Sunrise Television Partners LP. Station is controlled by Smith Broadcasting Partners LP (Group Owner). Represented (legal): Hogan & Hartson LLP. Personnel: Charley Johnson, General Manager; Ron Westrick, Sales Manager; Roger Johnson, Chief Engineer. Fargo-Valley City DMA. BPCDT-19991015AAS.

Fargo (Ch. 19)—KVRR-DT. Network Service: FOX. Red River Broadcast Co. LLC, Box 9115, Fargo, ND 58106. Phone: 701-277-1515. Technical facilities: Channel No. 19 (500-506 MHz). 1000-kw max. visual. Antenna: 1243-ft. above av. terrain, 1062-ft. above ground. Latitude 46° 40' 29" Longitude 96° 13' 40". Ownership: Red River Broadcast Corp. (Group Owner). Fargo-Valley City DMA. BPCDT-19991028ACA. Grant Date: November 15, 1999.

Fargo (Ch. 21)—WDAY-DT. Network Service: ABC. Forum Communications Co. LLC, 301 S. 8th St., Fargo, ND 58103. Phone: 701-237-6500. Technical facilities: Channel No. 21 (512-518 MHz). 1000-kw max. visual. Antenna: 1168-ft. above av. terrain, 1181-ft. above ground. Latitude 47° 00' 28" Longitude 97° 12' 02". Ownership: Forum Communications Co. (Group Owner). Fargo-Valley City DMA. BPCDT-19991028ABK.

†Grand Forks (Ch. 56 ETV)—KGFE-DT. Prairie Public Broadcasting, Box 3240, Fargo, ND 58108. Phone: 701-241-6900. Technical facilities: Channel No. 56 (722-728 MHz). 50-kw max. visual. Antenna: 1338-ft. above av. terrain, 1250-ft. above ground. Latitude 48° 08' 18" Longitude 97° 59' 35". Ownership: Prairie Public Broadcasting Inc. Fargo-Valley City DMA. BPEDT-20000419ABA.

Jamestown (Ch. 14)—KJRR-DT. Network Service: FOX. Red River Broadcast Co. LLC, Box 9115, Fargo, ND 58106. Phone: 701-277-1515. Technical facilities: Channel No. 14 (470-476 MHz). 1000-kw max. visual. Antenna: 292-ft. above av. terrain, 310-ft. above ground. Latitude 46° 55' 27" Longitude 98° 46' 19". Ownership: Red River Broadcast Corp. (Group Owner). Fargo-Valley City DMA. BPCDT-19991028AAT.

Minot (Ch. 15)—KMCT-DT. Network Service: ABC. Forum Communications Co., 301 S. 8th St., Fargo, ND 58103. Phone: 701-237-6500. Technical facilities: Channel No. 15 (476-482 MHz). 44-kw max. visual. Antenna: 709-ft. above av. terrain, 617-ft. above ground. Latitude 48° 03' 11" Longitude 101° 23' 05". Ownership: Forum Communications Co. (Group Owner). Minot-Bismarck-Dickinson DMA. BPCDT-19991028AEA.

Minot (Ch. 58)—KMOT-DT. Network Service: NBC. STC License Co., 720 2nd Ave. S, St. Petersburg, FL 33701. Phone: 721-821-7900. Technical facilities: Channel No. 58 (734-740 MHz). 110-kw max. visual. Antenna: 472-ft. above av. terrain, 446-ft. above ground. Latitude 48° 12' 56" Longitude 101° 19' 05". Ownership: Sunrise Television Partners LP. Station is controlled by Smith Broadcasting Partners LP (Group Owner). Minot-Bismarck-Dickinson DMA. BPCDT-19991015AAW.

†Minot (Ch. 57 ETV)—KSRE-DT. Prairie Public Broadcasting, Box 3240, Fargo, ND 58108. Phone: 701-241-6900. Technical facilities: Channel No. 57 (728-734 MHz). 88-kw max. visual. Antenna: 818-ft. above av. terrain, 750-ft. above ground. Latitude 48° 03' 02" Longitude 101° 23' 25". Ownership: Prairie Public Broadcasting Inc. Minot-Bismarck-Dickinson DMA. BPEDT-20000419AAV.

Minot (Ch. 45)—KXMC-DT. Network Service: CBS. Reiten Television Inc., Box 1686, Minot, ND 58702. Phone: 701-852-2104. Technical facilities: Channel No. 45 (656-662 MHz). 100-kw max. visual. Antenna: 922-ft. above av. terrain, 850-ft. above ground. Latitude 48° 03' 00" Longitude 101° 20' 32". Requests modification of CP for change to 1000-kw max. visual, 1181-ft. above av. terrain, 1109-ft. above ground. BPCDT-20000501ACJ. Ownership: Reiten Television (Group Owner). Minot-Bismarck-Dickinson DMA. BPCDT-19991012AAP. Grant Date: February 18, 2000.

Pembina (Ch. 15)—KNRR-DT. Network Service: FOX. Red River Broadcast Co. LLC, Box 9115, Fargo, ND 58106. Phone: 701-277-1515. Technical facilities: Channel No. 15 (476-482 MHz). 1000-kw max. visual. Antenna: 1355-ft. above av. terrain, 1354-ft. above ground. Latitude 48° 59' 44" Longitude 97° 24' 28". Ownership: Red River Broadcast Corp. (Group Owner). Fargo-Valley City DMA. BPCDT-19991011AKT.

Williston (Ch. 52)—KUMV-DT. Network Service: NBC. STC License Co., 720 2nd Ave. S, St. Petersburg, FL 33701. Phone: 727-821-7900. Technical facilities: Channel No. 52 (698-704 MHz). 106-kw max. visual. Antenna: 709-ft. above av. terrain, 499-ft. above ground. Latitude 48° 08' 02" Longitude 103° 51' 36". Ownership: Sunrise Television Partners LP. Station is controlled by Smith Broadcasting Partners LP (Group Owner). Minot-Bismarck-Dickinson DMA. BPCDT-19991015AAV.

†Williston (Ch. 51 ETV)—KWSE-DT. Prairie Public Broadcasting, Box 3240, Fargo, ND 58108. Phone: 701-241-6900. Technical facilities: Channel No. 51 (692-698 MHz). 91-kw max. visual. Antenna: 813-ft. above av. terrain, 715-ft. above ground. Latitude 48° 08' 30" Longitude 103° 53' 34". Ownership: Prairie Public Broadcasting Inc. Minot-Bismarck-Dickinson DMA. BPEDT-20000419AAV.

Williston (Ch. 14)—KXMD-DT. Network Service: CBS. Reiten Television Inc., Box 790, Williston, ND 58901. Phone: 701-572-2345. Fax: 701-572-0658. Technical facilities: Channel No. 14 (470-476 MHz). 100-kw max. visual. Antenna: 883-ft. above av. terrain, 718-ft. above ground. Latitude 48° 08' 45" Longitude 103° 53' 24". Minot-Bismarck-Dickinson DMA. BPCDT-19991012AAK.

Ohio

Akron (Ch. 30)—WBNX-DT. Network Service: WBN. Winston Broadcasting Network Inc., 2690 State Rd., Cuyahoga Falls, OH 44223. Phone: 330-922-5520. Technical facilities: Channel No. 30 (566-572 MHz). 1000-kw max. visual. Antenna: 1096-ft. above av. terrain, 1027-ft. above ground. Latitude 41° 23' 02" Longitude 81° 41' 44". Transmitter: 2855 W. Ridgewood Rd., Parma. Ownership: Winston Broadcasting Network Inc. Personnel: Lou Spangler, President & General Manager; Don Richardson, Chief Engineer. Cleveland DMA. BPCDT-19991029AFM.

†Akron (Ch. 50 ETV)—WEAO-DT. Northeastern Educational Television of Ohio Inc., Box 5191, 1750 Campus Center Dr., Kent, OH 44240. Phone: 330-677-4549. Technical facilities: Channel No. 50 (686-692 MHz). 300-kw max. visual. Antenna: 1001-ft. above av. terrain, 906-ft. above ground. Latitude 41° 04' 58" Longitude 81° 38' 02". Ownership: Northeastern Educational Television of Ohio Inc. Cleveland DMA. BPEDT-20000426ABO.

Akron (Ch. 59)—WVPX-DT. Network Service: PAX. Paxson Akron License Inc., 601 Clearwater Park Rd., West Palm Beach, FL 33401. Phone: 561-659-4122. Fax: 561-659-4754. Technical facilities: Channel No. 59 (740-746 MHz). 1000-kw max. visual. Antenna: 971-ft. above av. terrain, 922-ft. above ground, 2011-ft. above sea level. Latitude 41° 03' 53" Longitude 81° 34' 59". Transmitter: 1561 Dreisbach Dr. Ownership: Paxson Communications Corp. (Group Owner). Represented (legal): Dow, Lohnes & Albertson PLLC. Represented (engineering): du Trail, Lundin & Rackley Inc. Personnel: Samuel J. Curcuro, General Manager; Laurie Hausman, Sales Manager; David Mackenzie, Chief Engineer. Cleveland DMA. BPCDT-990128KN.

†Alliance (Ch. 46 ETV)—WNEO-DT. Northeastern Educational Television of Ohio Inc., Box 5191, 1750 Campus Center Dr., Kent, OH 44240. Phone: 330-677-4549. Technical facilities: Channel No. 46 (662-668 MHz). 500-kw max. visual. Antenna: 732-ft. above av. terrain, 640-ft. above ground. Latitude 40° 54' 23" Longitude 80° 54' 39". Youngstown DMA. BPEDT-20000426ABK.

†Athens (Ch. 27 ETV)—WOU8-DT. Ohio U., 9 S. College St., Athens, OH 45701. Phone: 740-593-1771. Technical facilities: Channel No. 27 (548-554 MHz). 49.3-kw max. visual. Antenna: 794-ft. above av. terrain, 833-ft. above ground. Latitude 39° 18' 52" Longitude 82° 08' 59". Ownership: Ohio U. Charleston-Huntington DMA. BPEDT-20000407ABU.

†Bowling Green (Ch. 56 ETV)—WBGU-DT. Bowling Green State U., 245 Troup St., Bowling Green, OH 43403. Phone: 419-372-2700. Technical facilities: Channel No. 56 (722-728 MHz). 200-kw max. visual. Antenna: 1004-ft. above av. terrain, 1014-ft. above ground, 1742-ft. above sea level. Latitude 41° 08' 12" Longitude 83° 54' 24". Transmitter: 4.5-mi. S of Deshler, near Putnam County Rds. CR 2 & CR Y intersection. Ownership: Bowling Green State U. Toledo DMA. BPEDT-20000103ACA.

†**Cambridge (Ch. 35 ETV)**—WUOC-DT. Ohio U., 9 S. College St., Athens, OH 45701. Phone: 740-593-1771. Technical facilities: Channel No. 35 (596-602 MHz). 48.3-kw max. visual. Antenna: 1936-ft. above av. terrain, 1191-ft. above ground. Latitude 40° 05' 32" Longitude 81° 17' 19". Wheeling-Staubenville DMA. BPCDT-20000407ACF.

Canton (Ch. 39)—WDLI-DT. Network Service: TBN. Trinity Broadcasting Network Inc., 6600 Atlantic Blvd., Louisville, OH 44641. Phone: 330-875-5542. Technical facilities: Channel No. 39 (620-626 MHz). 200-kw max. visual. Antenna: 958-ft. above av. terrain, 1034-ft. above ground, 2011-ft. above sea level. Latitude 41° 03' 20" Longitude 81° 35' 38". Transmitter: On side of existing tower located off SR 261, 0.68-mi W of Romig Rd., Norton. Ownership: Trinity Broadcasting Network Inc. (Group Owner). Personnel: Dale K. Osborn, General Manager. Cleveland DMA. BPCDT-990423KF.

Canton (Ch. 47)—WOAC-DT. Network Service: Independent. SAH Acquisition Corp., Box 305249, Nashville, TN 37230. Phone: 615-263-8000. Technical facilities: Channel No. 47 (668-674 MHz). 1000-kw max. visual. Antenna: 440-ft. above av. terrain, 423-ft. above ground. Latitude 41° 06' 33" Longitude 81° 20' 10". Ownership: Shop at Home Inc. Cleveland DMA. BPCDT-19991101AEX.

Chillicothe (Ch. 46)—WVHO-DT. Network Service: UPN. WVT Inc., c/o Ray White, 5202 River Rd., Bethesda, MD 20816. Phone: 202-785-7300. Technical facilities: Channel No. 46 (662-668 MHz). 200-kw max. visual. Antenna: 1076-ft. above av. terrain, 1053-ft. above ground. Latitude 39° 35' 20" Longitude 83° 06' 44". Ownership: Viacom International Inc. (Group Owner). Columbus, OH DMA. BPCDT-19990910AAK.

†**Cincinnati (Ch. 34 ETV)**—WCET-DT. Greater Cincinnati TV Educational Foundation, 1223 Central Pkwy., Cincinnati, OH 45214. Phone: 513-381-4033. Technical facilities: Channel No. 34 (590-596 MHz). 500-kw max. visual. Antenna: 1070-ft. above av. terrain, 925-ft. above ground. Latitude 39° 07' 27" Longitude 84° 31' 18". Ownership: Greater Cincinnati TV Educational Foundation. Cincinnati DMA. BPCDT-20000420ABE.

Cincinnati (Ch. 31)—WKRC-DT. Network Service: CBS. Citicasters Co., Suite 1200, 50 E. RiverCenter Blvd., Covington, KY 41011. Phone: 606-655-2267. Technical facilities: Channel No. 31 (572-578 MHz). 800-kw max. visual. Antenna: 912-ft. above av. terrain, 856-ft. above ground, 1631-ft. above sea level. Latitude 39° 06' 59" Longitude 84° 30' 07". Transmitter: 1906 Highland Ave. Ownership: Clear Channel Broadcasting Inc. (Group Owner). Represented (legal): Hogan & Hartson LLP. Represented (engineering): Cohen, Dippell & Everist PC. Cincinnati DMA. BPCDT-980731KP. Grant Date: December 3, 1998.

Cincinnati (Ch. 35)—WLWT-DT. Network Service: NBC. WLWT Hearst-Argyle Television Inc., 888 7th Ave., New York, NY 10106. Phone: 513-352-5000. Technical facilities: Channel No. 35 (596-602 MHz). 65-kw max. visual. Antenna: 945-ft. above av. terrain, 795-ft. above ground, 1633-ft. above sea level. Latitude 39° 07' 27" Longitude 84° 31' 18". Transmitter: 2222 Chicksaw St. Ownership: Hearst-Argyle Television Inc. (Group Owner). Represented (engineering): Cavell, Mertz & Davis Inc. Personnel: Rick Rogala, General Manager. Cincinnati DMA. BPCDT-980109KG. Grant Date: May 14, 1998.

Cincinnati (Ch. 33)—WSTR-DT. Network Service: WBN. WSTR Licensee Inc., Suite 400, 2001 Pennsylvania Ave. NW, Washington, DC 20006. Phone: 202-659-3494. Technical facilities: Channel No. 33 (584-590 MHz). 1000-kw max. visual. Antenna: 1106-ft. above av. terrain, 932-ft. above ground. Latitude 39° 12' 01" Longitude 84° 31' 22". Ownership: Sinclair Broadcast Group Inc. (Group Owner). Cincinnati DMA. BPCDT-19991014ABC.

Cleveland (Ch. 31)—WJW-DT. Network Service: FOX. WJW Licensee Inc., 5800 S. Marginal Rd., Cleveland, OH 44103. Phone: 216-431-8888. Technical facilities: Channel No. 31 (572-578 MHz). 633-kw max. visual. Antenna: 1033-ft. above av. terrain, 748-ft. above ground, 1909-ft. above sea level. Latitude 41° 21' 47" Longitude 81° 42' 58". Transmitter: Intersection of Pleasant Valley & State Rds., Parma. Ownership: Fox Television Stations Inc. (Group Owner). Cleveland DMA. BPCDT-980803KX. Grant Date: May 20, 1999.

Cleveland (Ch. 2)—WKYC-DT. Network Service: NBC. WKYC-TV Inc., 1403 E. 6th St., Cleveland, OH 44114. Phone: 216-344-3333. Technical facilities: Channel No. 2 (54-60 MHz). 7-kw visual. Antenna: 971-ft. above av. terrain, 823-ft. above ground, 1863-ft. above sea level. Latitude 41° 23' 10" Longitude 81° 41' 21". Transmitter: 6600 Broadview Rd., Parma. Ownership: Gannett Broadcasting Group (Group Owner); National Broadcasting Co. (Group Owner). Represented (engineering): Cohen, Dippell & Everist PC. Personnel: Brooke Spectorsky, General Manager. Cleveland DMA. BPCDT-980318KE. Grant Date: June 1, 1998.

†**Cleveland (Ch. 26 ETV)**—WVIZ-DT. ETV Association of Metropolitan Cleveland, 4300 Brookpark Rd., Cleveland, OH 44134. Phone: 216-398-2800. Technical facilities: Channel No. 26 (542-548 MHz). 550-kw max. visual. Antenna: 1043-ft. above av. terrain, 830-ft. above ground. Latitude 41° 20' 28" Longitude 81° 24' 25". Ownership: ETV Association of Metropolitan Cleveland. Cleveland DMA. BPCDT-20000501AID.

Columbus (Ch. 21)—WBNS-DT. Network Service: CBS. WBNS-TV Inc., 770 Twin Rivers Dr., Columbus, OH 43215. Phone: 614-460-3700. Fax: 614-460-2812. Technical facilities: Channel No. 21 (512-518 MHz). 440-kw max. visual. Antenna: 695-ft. above av. terrain, 781-ft. above ground, 1499-ft. above sea level. Latitude 39° 58' 16" Longitude 83° 01' 40". Transmitter: 770 Twin Rivers Dr. Ownership: Dispatch Broadcast Group (Group Owner). Represented (legal): Sidley & Austin. Represented (engineering): Cohen, Dippell & Everist PC. Columbus, OH DMA. BPCDT-980220KG. Grant Date: May 29, 1998.

Columbus (Ch. 14)—WCMH-DT. Network Service: NBC. Outlet Broadcasting Inc., 3165 Orlentany River Rd., Columbus, OH 43202. Technical facilities: Channel No. 14 (470-476 MHz). 902-kw max. visual. Antenna: 866-ft. above av. terrain, 941-ft. above ground. Latitude 39° 58' 16" Longitude 83° 01' 40". Ownership: National Broadcasting Co. (Group Owner). Columbus DMA. BPCDT-19991101ADH.

Columbus (Ch. 13)—WSYX-DT. Network Service: ABC. WSYX Licensee Corp., 10706 Beaver Dam Rd., Cockeysville, MD 21030. Technical facilities: Channel No. 13 (210-216 MHz). 60-kw visual. Antenna: 938-ft. above av. terrain, 1001-ft. above ground. Latitude 39° 56' 14" Longitude 83° 01' 16". Ownership: Sinclair Broadcast Group Inc. (Group Owner). Columbus, OH DMA. BPCDT-19991025AEO.

Columbus (Ch. 36)—WTTE-DT. Network Service: FOX. Columbus (WTTE-TV) Licensee Inc., 3474 William Penn Hwy., Pittsburgh, PA 15325. Phone: 412-829-9788. Technical facilities: Channel No. 36 (602-608 MHz). 1000-kw max. visual. Antenna: 978-ft. above av. terrain, 961-ft. above ground. Latitude 40° 09' 33" Longitude 82° 55' 21". Ownership: Glencalm Ltd. Broadcast Properties (Group Owner). Columbus, OH DMA. BPCDT-19991029AGZ.

Dayton (Ch. 50)—WDTN-DT. Network Service: ABC. STC License Co., 720 2nd Ave. S, St. Petersburg, FL 33701. Phone: 727-821-7900. Technical facilities: Channel No. 50 (686-692 MHz). 412-kw max. visual. Antenna: 902-ft. above av. terrain, 820-ft. above ground. Latitude 39° 43' 07" Longitude 84° 15' 22". Ownership: Sunrise Television Partners LP. Station is controlled by Smith Broadcasting Partners LP (Group Owner). Dayton DMA. BPCDT-19991020ABX.

Dayton (Ch. 41)—WHIO-DT. Network Service: CBS. WHIO-DT Holdings Inc., Suite 300 N, 3773 Howard Hughes Pkwy., Las Vegas, NV 89109. Phone: 702-866-2222. Technical facilities: Channel No. 41 (632-638 MHz). 275-kw max. visual. Antenna: 951-ft. above av. terrain, 869-ft. above ground. Latitude 39° 44' 02" Longitude 84° 14' 53". Ownership: Cox Enterprises Inc. (Group Owner). Represented (legal): Dow, Lohnes & Albertson PLLC. Represented (engineering): Denny & Associates PC. Personnel: John Hayes, Sales Manager; Chuck Eastman, Chief Engineer. Dayton DMA. BPCDT-19991027ABD.

Dayton (Ch. 51)—WKEF-DT. Network Service: NBC. WKEF Licensee LP, 10706 Beaver Dam Rd., Cockeysville, MD 21030. Phone: 937-263-2662. Technical facilities: Channel No. 51 (692-698 MHz). 137-kw max. visual. Antenna: 1171-ft. above av. terrain, 1125-ft. above ground. Latitude 39° 43' 28" Longitude 84° 15' 18". Ownership: Sinclair Broadcast Group Inc. (Group Owner). Dayton DMA. BPCDT-19991101AJE.

†**Dayton (Ch. 58 ETV)**—WPTD-DT. Greater Dayton Public Television Inc., 110 S. Jefferson St., Dayton, OH 45402. Phone: 937-220-1600. Technical facilities: Channel No. 58 (734-740 MHz). 290-kw max. visual. Antenna: 1050-ft. above av. terrain, 1043-ft. above ground. Latitude 39° 43' 16" Longitude 84° 15' 00". Transmitter: 1.1-air miles W of Layland on State Rte. 41/12. Ownership: Greater Dayton Public Television Inc. Dayton DMA. BPCDT-20000322AAC.

Dayton (Ch. 30)—WRGT-DT. Network Service: FOX. Sullivan Broadcasting Co. III Inc., 18 Newbury St., Boston, MA 02116. Phone: 937-263-4500. Technical facilities: Channel No. 30 (566-572 MHz). 425-kw max. visual. Antenna: 1152-ft. above av. terrain, 1125-ft. above ground. Latitude 39° 43' 28" Longitude 84° 15' 18". Ownership: Sullivan Broadcasting Co. (Group Owner). Dayton DMA. BPCDT-19991101ADJ.

Lima (Ch. 20)—WLIO-DT. Network Service: NBC. Lima Communications Corp., 1424 Rice Ave., Lima, OH 45805. Phone: 419-724-6035. Technical facilities: Channel No. 20 (506-512 MHz). 56-kw max. visual. Antenna: 492-ft. above av. terrain, 475-ft. above ground. Latitude 40° 44' 54" Longitude 84° 07' 55". Requests modification of CP for change to 200-kw visual. BPCDT-20000501ADI. Ownership: Blade Communications Inc. (Group Owner). Lima DMA. BPCDT-19991007AAY. Grant Date: February 23, 2000.

Lima (Ch. 47)—WTLW-DT. Network Service: Independent. American Christian Television Services Inc., 1844 Baty Rd., Lima, OH 45807. Phone: 419-339-4444. Technical facilities: Channel No. 47 (668-674 MHz). 100-kw max. visual. Antenna: 371-ft. above av. terrain, 374-ft. above ground. Latitude 40° 45' 47" Longitude 84° 10' 59". Ownership: American Christian Television Services Inc. (Group Owner). Represented (legal): Wiley, Rein & Fielding. Personnel: Kevin Bowers, General Manager; Dale Otto, Sales Manager; Rick Corcoran, Chief Engineer. Lima DMA. BPCDT-19991025ADV.

Lorain (Ch. 28)—WUAB-DT. Network Service: UPN. Raycom Media Inc., RSA Tower, 20th Floor, 201 Monroe St., Montgomery, AL 36104. Phone: 216-348-0612. Technical facilities: Channel No. 28 (554-560 MHz). 120.3-kw max. visual. Antenna: 1079-ft. above av. terrain, 890-ft. above ground, 1942-ft. above sea level. Latitude 41° 22' 45" Longitude 81° 43' 12". Transmitter: 4800 Bruening Dr., 0.36-mi. W of State Rd. 94, Parma. Ownership: Raycom Media Inc. (Group Owner). Represented (legal): Dow, Lohnes & Albertson PLLC. Represented (engineering): Cohen, Dippell & Everist PC. Personnel: Gary Short, Station Manager; James Kopanski, Chief Engineer. Cleveland DMA. BPCDT-980120KE. Grant Date: May 14, 1998.

Newark (Ch. 24)—WSFJ-DT. Network Service: Independent. Christian Television of Ohio Inc., 10077 Jacksontown Rd. SE, Thomville, OH 43076. Phone: 614-833-0771. Technical facilities: Channel No. 24 (530-536 MHz). 1000-kw max. visual. Antenna: 702-ft. above av. terrain, 276-ft. above ground. Latitude 40° 04' 45" Longitude 82° 41' 41". Ownership: Christian Television of Ohio Inc. Personnel: Ed Griffiths, General Manager; Steve Howard, Sales Manager; Phil Mowbray, Chief Engineer. Columbus, OH DMA. BPCDT-19991101AHH.

†**Oxford (Ch. 28 ETV)**—WPTD-DT. Greater Dayton Public Television Inc., 110 S. Jefferson St., Dayton, OH 45402. Phone: 937-220-1688. Technical facilities: Channel No. 28 (554-560 MHz). 350-kw max. visual. Antenna: 984-ft. above av. terrain, 971-ft. above ground. Latitude 39° 30' 44" Longitude 84° 38' 09". Ownership: Greater Dayton Public Television Inc. Cincinnati DMA. BPCDT-20000428ACS.

Portsmouth (Ch. 17)—WHCP-DT. Network Service: WBN. Television Properties, 1732 Dunraven Drive, Knoxville, TN 37922. Phone: 865-694-4079. Technical facilities: Channel No. 17 (488-494 MHz). 50-kw max. visual. Antenna: 1175-ft. above av. terrain, 850-ft. above ground. Latitude 38° 45'

Ohio—Digital Construction Permits & Applications

42° Longitude 83° 03' 41". Ownership: Television Properties Inc. Charleston-Huntington DMA. BPCDT-19991029AHD.

Sandusky (Ch. 42)—WGGN-DT. Network Service: TBN. Christian Faith Broadcast Inc., Box 247, Castalia, OH 44824. Phone: 419-684-5311. Technical facilities: Channel No. 42 (638-644 MHz). 58.9-kw max. visual. Antenna: 698-ft. above av. terrain, 630-ft. above ground. Latitude 41° 23' 48" Longitude 82° 47' 31". Ownership: Christian Faith Broadcast Inc. (Group Owner). Cleveland DMA. BPCDT-19991108AAE. Grant Date: June 26, 2000.

Shaker Heights (Ch. 10)—WOIO-DT. Network Service: CBS. Raycom Media Inc., RSA Tower, Suite 710, 201 Monroe St., Montgomery, AL 36104. Phone: 216-781-3010. Technical facilities: Channel No. 10 (192-198 MHz). 3.5-kw visual. Antenna: 997-ft. above av. terrain, 960-ft. above ground, 1860-ft. above sea level. Latitude 41° 23' 15" Longitude 81° 41' 43". Transmitter: 0.3-mi. S of Ridgewood Dr., 0.55-mi. W of Broadview Rd./Rte. 176, Parma. Ownership: Raycom Media Inc. (Group Owner). Represented (legal): Kaye, Scholer, Fierman, Hays & Handler LLP. Cleveland DMA. BPCDT-971209KF. Grant Date: May 27, 1998.

Springfield (Ch. 18)—WBBD-DT. Network Service: WBN. ACME Television Licenses of Ohio LLC, 2675 Dayton Rd., Springfield, OH 45506. Technical facilities: Channel No. 18 (494-500 MHz). 35-kw max. visual. Antenna: 954-ft. above av. terrain, 927-ft. above ground. Latitude 39° 43' 28" Longitude 84° 15' 18". Ownership: ACME Communications Inc. (Group Owner). Dayton DMA. BPCDT-990813LF.

Staubenville (Ch. 57)—WTOV-DT. Network Service: NBC. Smith Acquisition License Co., 720 2nd Ave. S. St. Petersburg, FL 33701. Phone: 727-821-7900. Technical facilities: Channel No. 57 (728-734 MHz). 210-kw max. visual. Antenna: 823-ft. above av. terrain, 689-ft. above ground. Latitude 40° 19' 06" Longitude 80° 24' 07". Ownership: Smith Acquisition Co. (Group Owner). Wheeling-Staubenville DMA. BPCDT-19991029ABP. Grant Date: June 2, 2000.

Toledo (Ch. 29 ETV)—WGTE-DT. Public Broadcasting Foundation of Northwest Ohio, Box 30, Toledo, OH 43697. Phone: 419-243-3091. Technical facilities: Latitude 41° 39' 26" Longitude 83° 25' 55". Ownership: Public Broadcasting Foundation of Northwest Ohio. Toledo DMA. BPEDT-20000329AAI.

Toledo (Ch. 5)—WLM8-DT. Network Service: Independent. Dominion Broadcasting Inc., Box 908, 26693 Eckel Rd., Perrysburg, OH 43522. Phone: 419-874-8862. Fax: 419-874-8867. Technical facilities: Channel No. 5 (76-82 MHz). 1-kw visual. Antenna: 508-ft. above av. terrain, 510-ft. above ground. Latitude 41° 44' 41" Longitude 84° 01' 06". Ownership: Dominion Broadcasting Inc. Represented (legal): Wiley, Rein & Fielding. Represented (engineering): du Treil, Lundin & Rackley Inc. Personnel: Jamey Schmitz, General Manager & Chief Executive Officer; John Rankins, Sales Manager; Wayne Fast, Chief Engineer. Toledo DMA. BPCDT-19991027ADB.

Toledo (Ch. 49)—WNWO-DT. Network Service: NBC. Raycom Media Inc., RSA Tower, Suite 710, 201 Monroe St., Montgomery, AL 36104. Phone: 216-781-3010. Technical facilities: Channel No. 49 (680-686 MHz). 302.3-kw max. visual. Antenna: 1334-ft. above av. terrain, 1345-ft. above ground, 1924-ft. above sea level. Latitude 41° 40' 03" Longitude 83° 21' 22". Transmitter: 833 N. Cousino Rd. at Arquette Rd., 5.8-mi. E of Toledo. Ownership: Raycom Media Inc. (Group Owner). Represented (legal): Shaw Pittman. Toledo DMA. BPCDT-971119KG. Grant Date: May 27, 1998.

Toledo (Ch. 17)—WTOL-DT. Network Service: CBS. Cosmos Broadcasting Corp., 730 N. Summit St., Toledo, OH 43695. Phone: 419-248-1111. Technical facilities: Channel No. 17 (488-494 MHz). 1000-kw max. visual. Antenna: 915-ft. above av. terrain, 919-ft. above ground. Latitude 41° 40' 22" Longitude 83° 22' 47". Ownership: Cosmos Broadcasting Corp. (Group Owner). Personnel: Mel Stebbins, General Manager; Bob Chirdon, Sales Manager; Eric Bergman, Chief Engineer. Toledo DMA. BPCDT-19991101AHQ.

Toledo (Ch. 19)—WTVG-DT. Network Service: ABC. WTVG Inc., 4247 Dorr St., Toledo, OH 43607. Phone: 419-531-1313. Technical facilities: Channel No. 19 (500-506 MHz). 397-kw max. visual. Antenna: 768-ft. above av. terrain, 778-ft. above ground. Latitude 41° 41' 00" Longitude 83° 24' 49". Ownership: Disney Enterprises Inc. (Group Owner). Toledo DMA. BPCDT-19991101ACL.

Toledo (Ch. 46)—WUPW-DT. Network Service: FOX. STC License Co., 720 2nd Ave. S. St. Petersburg, FL 33701. Phone: 727-821-7900. Technical facilities: Channel No. 46 (662-668 MHz). 110-kw max. visual. Antenna: 1168-ft. above av. terrain, 1168-ft. above ground. Latitude 41° 39' 22" Longitude 83° 26' 41". Ownership: Sunrise Television Partners LP. Station is controlled by Smith Broadcasting Partners LP (Group Owner). Toledo DMA. BPCDT-19991029ABF.

Youngstown (Ch. 20)—WFMJ-DT. Network Service: NBC. WFMJ Television Inc., 101 W. Boardman St., Youngstown, OH 44503. Phone: 330-744-8611. Technical facilities: Channel No. 20 (506-512 MHz). 460-kw max. visual. Antenna: 991-ft. above av. terrain, 1015-ft. above ground. Latitude 41° 04' 48" Longitude 80° 38' 25". Ownership: NPM Inc. Youngstown DMA. BPCDT-19991027AAV.

Youngstown (Ch. 41)—WKBN-DT. Network Service: CBS. Youngstown Television License LLC, Suite 506, 7621 Little Ave., Charlotte, NC 28226. Phone: 330-782-1144. Technical facilities: Channel No. 41 (632-638 MHz). 700-kw max. visual. Antenna: 1371-ft. above av. terrain, 1332-ft. above ground. Latitude 41° 03' 24" Longitude 80° 38' 44". Ownership: GOCOM Holdings LLC (Group Owner). Personnel: Roland T. Adescko, General Manager; Dave Coy, Sales Manager; Tom Zoccolo, Chief Engineer. Youngstown DMA. BPCDT-19991025ACU.

Youngstown (Ch. 36)—WYTY-DT. Network Service: ABC. Benedek License Corp., 100 Park Ave., Rockford, IL 61101. Phone: 330-783-2930. Technical facilities: Channel No. 36 (602-608 MHz). 48.8-kw max. visual. Antenna: 568-ft. above av. terrain, 623-ft. above ground. Latitude 41° 03' 43" Longitude 80° 38' 07". Ownership: Benedek Broadcasting Co. LLC (Group Owner). Youngstown DMA. BPCDT-19991028ADP. Grant Date: May 12, 2000.

Zanesville (Ch. 40)—WHIZ-DT. Network Service: NBC. Southeastern Ohio Television System, 629 Downard Rd., Zanesville, OH 43701-5132. Phone: 614-452-5431. Technical facilities: Channel No. 40 (626-632 MHz). 1000-kw max. visual. Antenna: 479-ft. above av. terrain, 400-ft. above ground. Latitude 39° 55' 42" Longitude 81° 59' 07". Ownership: Southeastern Ohio Television System. Zanesville DMA. BPCDT-20000428ABH.

Oklahoma

Ada (Ch. 26)—KTEN-DT. Network Service: NBC. Channel 49 Acquisition Corp., Box 549, Hampton, VA 23669. Phone: 757-722-9736. Technical facilities: Channel No. 26 (542-548 MHz). 1000-kw max. visual. Antenna: 1398-ft. above av. terrain, 1325-ft. above ground. Latitude 34° 21' 34" Longitude 96° 33' 34". Ownership: Lockwood Broadcasting Inc. (Group Owner). Sherman-Ada DMA. BPCDT-19991007AAW.

Bartlesville (Ch. 15)—KDOR-DT. Network Service: TBN. Trinity Christian Center of Santa Ana, Box C-11949, Santa Ana, CA 92711. Phone: 714-957-9699. Technical facilities: Channel No. 15 (476-482 MHz). 200-kw max. visual. Antenna: 971-ft. above av. terrain, 991-ft. above ground. Latitude 36° 30' 59" Longitude 95° 46' 11". Ownership: Trinity Broadcasting Network Inc. (Group Owner). Tulsa DMA. BPCDT-19991013ABN.

†Cheyenne (Ch. 8 ETV)—KWET-DT. Oklahoma ETV Authority, Box 14190, Oklahoma City, OK 73113. Phone: 405-848-8501. Technical facilities: Channel No. 8 (180-186 MHz). 30-kw visual. Antenna: 995-ft. above av. terrain, 958-ft. above ground. Latitude 35° 35' 36" Longitude 99° 40' 02". Ownership: Oklahoma Educational Television Authority. Oklahoma City DMA. BPEDT-20000501AHF.

†Claremore (Ch. 36 ETV)—KRSC-DT. Board of Regents, U. of Oklahoma & Rogers State U., 1701 W. Will Rogers Blvd., Claremore, OK 74017. Phone: 918-343-7772. Technical facilities: Channel No. 36 (602-608 MHz). 77.9-kw max. visual. Antenna: 840-ft. above av. terrain, 814-ft. above ground. Latitude 36° 24' 03" Longitude 95° 36' 30". Ownership: Rogers State U. Tulsa DMA. BPEDT-20000501AHP.

†Eufaula (Ch. 31 ETV)—KOET-DT. Oklahoma ETV Authority, Box 14190, Oklahoma City, OK 73113. Phone: 405-848-8501. Technical facilities: Channel No. 31 (572-578 MHz). 1000-kw max. visual. Antenna: 1235-ft. above av. terrain, 575-ft. above ground. Latitude 35° 11' 01" Longitude 95° 20' 20". Ownership: Oklahoma Educational Television Authority. Tulsa DMA. BPEDT-20000426ABQ.

Lawton (Ch. 22)—KSWO-DT. Network Service: ABC. KSWO Television Co. Inc., Box 708, Lawton, OK 73502. Phone: 580-355-7000. Technical facilities: Channel No. 22 (518-524 MHz). 1000-kw max. visual. Antenna: 985-ft. above av. terrain, 920-ft. above ground. Latitude 34° 12' 55" Longitude 98° 43' 13". Ownership: Drewry Communications (Group Owner). Wichita Falls & Lawton DMA. BPCDT-19991029AHI.

†Oklahoma City (Ch. 32 ETV)—KETA-DT. Oklahoma Educational Television Authority, Box 14190, Oklahoma City, OK 73113. Phone: 405-848-8501. Technical facilities: Channel No. 32 (578-584 MHz). 1000-kw max. visual. Antenna: 1526-ft. above av. terrain, 1558-ft. above ground. Latitude 35° 35' 52" Longitude 97° 29' 22". Ownership: Oklahoma Educational Television Authority. Oklahoma City DMA. BPEDT-20000426ABH.

Oklahoma City (Ch. 27)—KFOR-DT. Network Service: NBC. The New York Times Co., 444 E. Britton Rd., Oklahoma City, OK 73114. Phone: 405-424-4444. Technical facilities: Channel No. 27 (548-554 MHz). 352-kw max. visual. Antenna: 1604-ft. above av. terrain, 1608-ft. above ground, 2717-ft. above sea level. Latitude 35° 35' 52" Longitude 97° 29' 22". Transmitter: N.E. 122nd St. & N. Kelly Ave. Ownership: The New York Times Co. (Group Owner). Represented (legal): Koteen & Naftalin LLP. Oklahoma City DMA. BPCDT-980902KE. Grant Date: March 1, 1999.

Oklahoma City (Ch. 33)—KOCB-DT. Network Service: WBN. KOCB Licensee LLC, 10706 Beaver Dam Rd., Cockeysville, MD 21030. Phone: 405-478-3434. Technical facilities: Channel No. 33 (584-590 MHz). 1000-kw max. visual. Antenna: 1217-ft. above av. terrain, 1224-ft. above ground. Latitude 35° 33' 36" Longitude 97° 29' 07". Ownership: Sinclair Broadcast Group Inc. (Group Owner). Oklahoma City DMA. BPCDT-19991020ABK.

Oklahoma City (Ch. 24)—KOKH-DT. Network Service: FOX. Sullivan Broadcasting Co. III Inc., 18 Newbury St., Boston, MA 02116. Phone: 405-843-2525. Technical facilities: Channel No. 24 (530-536 MHz). 1000-kw max. visual. Antenna: 1549-ft. above av. terrain, 1581-ft. above ground. Latitude 35° 32' 58" Longitude 97° 29' 18". Ownership: Sullivan Broadcasting Co. (Group Owner). Oklahoma City DMA. BPCDT-19991101AKJ.

Oklahoma City (Ch. 50)—KOPX-DT. Network Service: PAX. Paxson Oklahoma City License Inc., 601 Clearwater Park Rd., West Palm Beach, FL 33401. Phone: 561-659-4122. Fax: 561-659-4754. Technical facilities: Channel No. 50 (686-692 MHz). 200-kw max. visual. Antenna: 1585-ft. above av. terrain, 1617-ft. above ground, 2723-ft. above sea level. Latitude 35° 35' 52" Longitude 97° 29' 22". Transmitter: Intersection of Kelly Ave. & 122nd St. Represented (legal): Dow, Lohnes & Albertson PLLC. Represented (engineering): du Treil, Lundin & Rackley Inc. Personnel: Harlan Reams, General Manager; Oren L. Meadows, Chief Engineer. Oklahoma City DMA. BPCDT-990610KE. Grant Date: November 24, 2000.

Oklahoma City (Ch. 51)—KSBI-DT. Network Service: Independent. Locke Supply Co., Box 26404, Oklahoma City, OK 73126. Phone: 405-631-7335. Technical facilities: Channel No. 51 (692-698 MHz). 130-kw max. visual. Antenna: 1502-ft. above av. terrain, 1540-ft. above ground. Latitude 35° 35' 52" Longitude 97° 29' 22". Ownership: Locke Supply Co. Oklahoma City DMA. BPCDT-19991028AFH.

Oklahoma City (Ch. 15)—KTBO-DT. Network Service: TBN. Trinity Broadcasting of Oklahoma City Inc., 3705 N.W. 63rd St., Oklahoma City, OK 73116. Phone: 405-848-1414. Technical facilities: Channel No. 15 (476-482 MHz). 500-kw max. visual. Antenna: 1173-ft. above av. terrain, 1152-ft. above ground, 2323-ft. above sea level. Latitude 35° 34' 35" Longitude 97° 29' 09". Transmitter: 0.5-mi. SW of intersection of Eastern Ave. & 108th St. NE. Ownership: Trinity Broadcasting Network Inc. (Group Owner). Personnel: Fern E. Deaver, General Manager; Ken Howerton, Chief Engineer. Oklahoma City DMA. BPCDT-19990923AAL.

Oklahoma City (Ch. 39)—KWTW-DT. Network Service: CBS. Kelley International Licensing LLC., Suite 300 N. Las Vegas, NV 89109. Phone: 405-843-6641. Technical facilities: Channel No. 39 (620-626 MHz). 1000-kw max. visual. Antenna: 1572-ft. above av. terrain, 2717-ft. above ground. Latitude 35° 35' 52" Longitude 97° 29' 22". Ownership: Griffin Television LLC (Group Owner). Oklahoma City DMA. BPCDT-19990920AAK.

Shawnee (Ch. 29)—KQOK-DT. Shawnee Broadcasting Inc., Suite 400, One Shackelford Dr., Little Rock, AR 72211. Phone: 501-221-0400. Technical facilities: Channel No. 29 (560-566 MHz). 1000-kw max. visual. Antenna: 837-ft. above av. terrain, 922-ft. above ground. Latitude 35° 16' 50" Longitude 97° 20' 14". Ownership: Equity Broadcasting Corp. (Group Owner). Oklahoma City DMA. BPCDT-19991101AGN.

Tulsa (Ch. 56)—KJRH-DT. Network Service: NBC. Scripps Howard Broadcasting Co., Box 1650, Cincinnati, OH 45201-5610. Phone: 918-743-2222. Technical facilities: Channel No. 56 (722-728 MHz). 800-kw max. visual. Antenna: 1657-ft. above av. terrain, 1579-ft. above ground. Latitude 35° 01' 15" Longitude 95° 40' 32". Ownership: E. W. Scripps Co. (Group Owner). Tulsa DMA. BPCDT-19991014ABH.

†**Tulsa (Ch. 38 ETV)**—KOED-DT. Oklahoma ETV Authority, Box 14190, Oklahoma City, OK 73113. Phone: 405-848-8501. Technical facilities: Channel No. 38 (614-620 MHz). 1000-kw max. visual. Antenna: 1524-ft. above av. terrain, 1450-ft. above ground. Latitude 36° 01' 15" Longitude 95° 40' 32". Ownership: Oklahoma Educational Television Authority. Tulsa DMA. BPEDT-20000426ABJ.

Tulsa (Ch. 22)—KOKI-DT. Network Service: FOX. Clear Channel Broadcasting Licenses Inc., Suite 600, 200 Concord Plaza, San Antonio, TX 78216. Phone: 210-822-2828. Technical facilities: Channel No. 22 (518-524 MHz). 1000-kw max. visual. Antenna: 1316-ft. above av. terrain, 1237-ft. above ground. Latitude 36° 01' 36" Longitude 95° 40' 44". Ownership: Clear Channel Broadcasting Inc. (Group Owner). Tulsa DMA. BPCDT-19991020ABQ.

Tulsa (Ch. 55)—KOTV-DT. Network Service: CBS. KOTV Inc., 302 S. Frankfort St., Tulsa, OK 74101. Phone: 918-582-6666. Technical facilities: Channel No. 55 (716-722 MHz). 970-kw max. visual. Antenna: 1609-ft. above av. terrain, 1536-ft. above ground. Latitude 36° 01' 15" Longitude 95° 40' 32". Ownership: Belo Corp. (Group Owner). Tulsa DMA. BPCDT-19991012AAQ. Grant Date: April 7, 2000.

Tulsa (Ch. 42)—KTFO-DT. Network Service: UPN. Clear Channel Broadcasting Inc., Suite 600, 200 Concord Plaza, San Antonio, TX 78216. Phone: 210-222-0973. Technical facilities: Channel No. 42 (638-644 MHz). 625-kw max. visual. Antenna: 1512-ft. above av. terrain, 1339-ft. above ground. Latitude 36° 01' 10" Longitude 95° 39' 24". Ownership: Clear Channel Broadcasting Inc. (Group Owner). Tulsa DMA. BPCDT-19991101AW.

Tulsa (Ch. 58)—KTUL-DT. Network Service: Univision. KTUL LLC, Box 8, Tulsa, OK 74101. Phone: 918-445-8888. Technical facilities: Channel No. 58 (734-740 MHz). 11-kw max. visual. Antenna: 1633-ft. above av. terrain, 1594-ft. above ground. Latitude 35° 58' 08" Longitude 95° 36' 55". Ownership: Allbritton Communications Co. (Group Owner). Tulsa DMA. BPCDT-19991026ACJ. Grant Date: May 12, 2000.

Tulsa (Ch. 48)—KWHB-DT. Network Service: Independent. Le Sea Broadcasting Co., Box 12, South Bend, IN 46624. Phone: 219-291-8200. Technical facilities: Channel No. 48 (674-680 MHz). 150-kw max. visual. Antenna: 1503-ft. above av. terrain, 1425-ft. above ground. Latitude 36° 01' 15" Longitude 95° 40' 32". Ownership: Le Sea Broadcasting Co. (Group Owner). Personnel: Everett Strong, General Manager. Tulsa DMA. BPCDT-19991005ABN.

Oregon

†**Bend (Ch. 11 ETV)**—KOAB-DT. Oregon Public Broadcasting, 7140 S.W. Macadam Ave., Portland, OR 97219. Phone: 503-244-9900. Technical facilities: Channel No. 11 (198-204 MHz). 160-kw visual. Antenna: 741-ft. above av. terrain, 262-ft. above ground, 4482-ft. above sea level. Latitude 44° 04' 41" Longitude 121° 19' 57". Transmitter: Atop Awbrey Butte, 1.7-mi. NW of central Bend. Ownership: Oregon Public Broadcasting. Bend, OR DMA. BPEDT-20000417ABS. Grant Date: August 10, 2000.

Bend (Ch. 18)—KTVZ-DT. Network Service: NBC. Bend Licenses LP, 2178 Commons Pkwy., Okemos, MI 48864. Phone: 517-347-4141. Technical facilities: Channel No. 18 (494-500 MHz). 50-kw max. visual. Antenna: 617-ft. above av. terrain, 138-ft. above ground. Latitude 44° 04' 40" Longitude 121° 19' 49". Ownership: Stainless Enterprises of Pennsylvania (Group Owner). Bend, OR DMA. BPCDT-19991027AAU.

Coos Bay (Ch. 22)—KMTZ-DT. Network Service: NBC. AK Media Group Inc., Suite 1000, 1333 New Hampshire Ave. NW, Washington, DC 20036. Phone: 541-746-1600. Technical facilities: Channel No. 22 (518-524 MHz). 50-kw max. visual. Antenna: 564-ft. above av. terrain, 102-ft. above ground. Latitude 43° 23' 39" Longitude 124° 07' 56". Ownership: The Ackerley Group (Group Owner). Eugene DMA. BPCDT-19991101AGF.

†**Corvallis (Ch. 39 ETV)**—KOAC-DT. Oregon Public Broadcasting, 7140 S.W. Macadam Ave., Portland, OR 97219. Phone: 503-244-9900. Technical facilities: Channel No. 39 (620-626 MHz). 555-kw max. visual. Antenna: 1119-ft. above av. terrain, 194-ft. above ground, 1634-ft. above sea level. Latitude 44° 38' 25" Longitude 123° 16' 25". Transmitter: Vineyard Mountain, 5-mi. N of Corvallis. Requests modification of CP for change to 1000-kw max. visual. BMPEDT-20000414ABA. Ownership: Oregon Public Broadcasting. Eugene DMA. BPEDT-19990903AAJ. Grant Date: February 18, 2000.

†**Eugene (Ch. 29 ETV)**—KEPB-DT. Oregon Public Broadcasting, 7140 S.W. Macadam Ave., Portland, OR 97219. Phone: 503-244-9900. Technical facilities: Channel No. 29 (560-566 MHz). 900-kw max. visual. Antenna: 1289-ft. above av. terrain, 850-ft. above ground, 1946-ft. above sea level. Latitude 44° 00' 07" Longitude 123° 06' 53". Transmitter: 4575 Blanton Rd. Ownership: Oregon Public Broadcasting. Eugene DMA. BPEDT-20000426ABL. Grant Date: August 10, 2000.

Eugene (Ch. 15)—KLSR-DT. Network Service: FOX. California Oregon Broadcasting Inc., Box 1489, Medford, OR 97501. Phone: 541-779-5555. Technical facilities: Channel No. 15 (476-482 MHz). 66.5-kw max. visual. Antenna: 2739-ft. above av. terrain, 167-ft. above ground. Latitude 42° 41' 31" Longitude 123° 13' 42". Ownership: California-Oregon Broadcasting Inc. (Group Owner). Eugene DMA. BPCDT-19991101AEZ.

Eugene (Ch. 17)—KMTR-DT. Network Service: FOX. AK Media Group Inc., Suite 1000, 1333 New Hampshire Ave. NW, Washington, DC 20036. Phone: 541-746-1600. Technical facilities: Channel No. 17 (488-494 MHz). 72.7-kw max. visual. Antenna: 1659-ft. above av. terrain, 476-ft. above ground. Latitude 44° 06' 57" Longitude 122° 59' 57". Ownership: The Ackerley Group (Group Owner). Eugene DMA. BPCDT-19991101AGC.

Eugene (Ch. 25)—KVAL-DT. Network Service: CBS. Fisher Broadcasting Inc., Box 1313, Eugene, OR 97440. Phone: 541-342-4961. Fax: 541-342-2635. Technical facilities: Channel No. 25 (536-542 MHz). 600-kw max. visual. Antenna: 1328-ft. above av. terrain, 699-ft. above ground. Latitude 44° 00' 07" Longitude 123° 06' 53". Ownership: Fisher Broadcasting Inc. (Group Owner). Represented (legal): Shaw Pittman. Personnel: David Weinkauff, General Manager; Greg Raschio, Sales Manager; James Bowen, Chief Engineer; Paul Greene, Program Director. Eugene DMA. BPCDT-19991027ACL.

†**Klamath Falls (Ch. 33 ETV)**—KFTS-DT. Southern Oregon Public Television Inc., 34 S. Fir St., Medford, OR 97501. Phone: 541-779-0808. Technical facilities: Channel No. 33 (584-590 MHz). 9.6-kw max. visual. Antenna: 2152-ft. above av. terrain, 151-ft. above ground. Latitude 42° 05' 50" Longitude 121° 37' 59". Ownership: Southern Oregon Public Television Inc. Medford-Klamath Falls DMA. BPEDT-20000421ABT.

†**La Grande (Ch. 5 ETV)**—KTVR-DT. Oregon Public Broadcasting, 7140 S.W. Macadam Ave., Portland, OR 97219. Phone: 503-244-9900. Technical facilities: Channel No. 5 (76-82 MHz). 6-kw visual. Antenna: 2677-ft. above av. terrain, 164-ft. above ground. Latitude 45° 18' 35" Longitude 117° 43' 57". Ownership: Oregon Public Broadcasting. Portland, OR DMA. BPEDT-20000426ABM. Grant Date: August 14, 2000.

Medford (Ch. 27)—KMVU-DT. Network Service: FOX. Broadcasting Licenses LP, No. 105, 820 Center Lake Ave., Medford, OR 97504. Studio: No. 105, 820 Center Lake Ave., Medford, OR 97504. Phone: 541-772-2600. Fax: 541-772-7364. Technical facilities: Channel No. 27 (548-554 MHz). 1000-kw max. visual. Antenna: 1467-ft. above av. terrain, 128-ft. above ground. Latitude 42° 17' 54" Longitude 122° 44' 59". Ownership: Northwest Broadcasting LP (Group Owner). Personnel: Peter Rogers, General Manager; Steve Gonzalez, Sales Manager; Mike Gary, Chief Engineer. Medford-Klamath Falls DMA. BPCDT-19991027AAZ.

Medford (Ch. 31)—KOBI-DT. Network Service: NBC. California Oregon Broadcasting Inc., Box 1489, Medford, OR 97501. Phone: 541-779-5555. Technical facilities: Channel No. 31 (572-578 MHz). 115-kw max. visual. Antenna: 1365-ft. above av. terrain, 718-ft. above ground. Latitude 44° 00' 04" Longitude 123° 06' 47". Ownership: California-Oregon Broadcasting Inc. (Group Owner). Medford-Klamath Falls DMA. BPCDT-19991101AEY.

Medford (Ch. 35)—KTVL-DT. Network Service: CBS. Freedom Broadcasting of Oregon Inc., 1440 Rossanley Dr., Medford, OR 97501. Phone: 541-773-7373. Technical facilities: Channel No. 35 (596-602 MHz). 20-kw max. visual. Antenna: 3278-ft. above av. terrain, 95-ft. above ground. Latitude 42° 04' 55" Longitude 122° 43' 07". Ownership: Freedom Broadcasting Inc. (Group Owner). Medford-Klamath Falls DMA. BPCDT-19991006AAJ. Grant Date: December 9, 1999.

Pendleton (Ch. 8)—KFFX-DT. Communication Properties Inc., 105 Cedar Green Lane, Berkeley Heights, NJ 07922. Phone: 908-322-2186. Technical facilities: Channel No. 8 (180-186 MHz). 60-kw visual. Antenna: 1486-ft. above av. terrain, 151-ft. above ground. Latitude 45° 44' 51" Longitude 118° 02' 11". Ownership: Communications Properties Inc. (Group Owner). Yakima-Pasco-Richland-Kennewick DMA. BPCDT-19991101AIU.

Portland (Ch. 43)—KATU-DT. Network Service: ABC. Fisher Broadcasting Inc. c/o Shaw Pittman, 2001 Pennsylvania Ave. NW, Washington, DC 20037. Phone: 202-659-3494. Technical facilities: Channel No. 43 (644-650 MHz). 0.4246-kw max. visual. Antenna: 1165-ft. above av. terrain, 505-ft. above ground, 1460-ft. above sea level. Latitude 45° 31' 14" Longitude 122° 44' 37". Transmitter: Approx. 0.1-mi. at a bearing of 249°T from the intersection of NW Skyline & NW Royal Bvds. Requests modification of CP for change to 1000-kw max. visual, 1719-ft. above av. terrain, 955-ft. above ground, 1060-ft. above sea level, lat. 45° 30' 58", long. 122° 43' 59", transmitter to 0.62-mi. ESE of the KATU's analog transmitter site. BPCDT-990804KF. Ownership: Fisher Broadcasting Inc. (Group Owner). Represented (engineering): du Treil, Lundin & Rackley Inc. Portland, OR DMA. BPCDT-980713KF. Grant Date: September 9, 1998.

Oregon—Digital Construction Permits & Applications

Portland (Ch. 45)—KNMT-DT. Network Service: TBN. National Minority TV Inc., Suite A831, 14252 Culver Dr., Irvine, CA 93604-1867. Phone: 503-252-0792. Technical facilities: Channel No. 45 (656-662 MHz). 1000-kw visual. Antenna: 1713-ft. above av. terrain, 951-ft. above ground. Latitude 45° 30' 58" Longitude 122° 43' 59". Ownership: National Minority TV Inc. Portland, OR DMA. BPCDT-19991028AER.

Portland (Ch. 40)—KOIN-DT. Network Service: CBS. KOIN-TV Inc., 222 S.W. Columbia St., Portland, OR 97201. Phone: 503-484-0600. Fax: 503-484-0717. Email: koin@koin.com. Web site: <http://www.koin.com>. Technical facilities: Channel No. 40 (626-632 MHz). 806-kw max. visual. Antenna: 1713-ft. above av. terrain, 948-ft. above ground, 2008-ft. above sea level. Latitude 45° 30' 58" Longitude 122° 43' 59". Transmitter: 5516 S.W. Barnes Rd. Ownership: Emmis Broadcasting Corp. (Group Owner). Represented (legal): Wiley, Rein & Fielding. Represented (engineering): Hammett & Edison Inc. Personnel: Peter Maroney, General Manager & Program Director; John Tameriano, General Sales Manager; Dave Berkeley, Local Sales Manager; Lee Wood, Chief Engineer; Kerry Oslund, News Director; Larry McDaniel, Promotion & Marketing Director; Robb Kirk, Business Manager. Portland, OR DMA. BPCDT-971218KE. Grant Date: July 29, 1998.

Portland (Ch. 27 ETV)—KOPB-DT. Oregon Public Broadcasting, 7140 S.W. Macadam Ave., Portland, OR 97219. Phone: 202-244-9900. Technical facilities: Channel No. 27 (548-554 MHz). 712-kw max. visual. Antenna: 1667-ft. above av. terrain, 842-ft. above ground, 1966-ft. above sea level. Latitude 45° 31' 21" Longitude 122° 44' 46". Transmitter: 299 N.W. Skyline Dr. Requests modification of CP for change to 1000-kw max. visual, 1670-ft. above av. terrain, 844-ft. above ground, 1967-ft. above sea level, lat. 45° 31' 21", long. 122° 44' 45". BPPEDT-990713KE. Ownership: Oregon Public Broadcasting. Portland, OR DMA. BPPEDT-980929KH. Grant Date: March 3, 1999.

Portland (Ch. 30)—KPTV-DT. Network Service: UPN. Oregon Television Inc., 211 S.E. Caruthers St., Portland, OR 97214. Phone: 503-230-1200. Technical facilities: Channel No. 30 (566-572 MHz). 741-kw max. visual. Antenna: 1732-ft. above av. terrain, 974-ft. above ground, 1965-ft. above sea level. Latitude 45° 31' 19" Longitude 122° 44' 53". Transmitter: 212 N.W. Miller Rd. Ownership: Chris-Craft Industries Inc. (Group Owner). Represented (engineering): Cohen, Dippell & Everist PC. Portland, OR DMA. BPCDT-981117KH. Grant Date: April 16, 1999.

Roseburg (Ch. 45)—KMTX-DT. Network Service: NBC. AK Media Group Inc., Suite 1000, 1333 New Hampshire Ave. NW, Washington, DC 20036. Phone: 541-746-1600. Technical facilities: Channel No. 45 (656-662 MHz). 50-kw max. visual. Antenna: 334-ft. above av. terrain, 42-ft. above ground. Latitude 43° 12' 22" Longitude 123° 21' 56". Ownership: The Ackerley Group (Group Owner). Eugene DMA. BPCDT-19991101AGD.

Roseburg (Ch. 18)—KTVC-DT. Network Service: PAX. Johanna Broadcasting Inc., Box 1313, Eugene, OR 97440. Phone: 541-342-4961. Technical facilities: Channel No. 18 (494-500 MHz). 50-kw max. visual. Antenna: 696-ft. above av. terrain, 93-ft. above ground. Latitude 43° 14' 09" Longitude 123° 19' 16". Ownership: Johanna Broadcasting Inc. Eugene DMA. BPCDT-20000807AHF.

Salem (Ch. 20)—KPXG-DT. Network Service: PAX. Paxson Communications Corp., 601 Clearwater Park Rd., West Palm Beach, FL 33401. Phone: 561-569-4122. Technical facilities: Channel No. 20 (506-512 MHz). 1000-kw max. visual. Antenna: 1191-ft. above av. terrain, 911-ft. above ground. Latitude 45° 00' 00" Longitude 122° 41' 37". Ownership: Paxson Communications Corp. (Group Owner). Portland, OR DMA. BPCDT-20000427ABW.

Salem (Ch. 33)—KWBP-DT. Network Service: WBN. Acme Television Licenses of Oregon LLC, c/o Dickstein, Shapiro, Morin, 2101 L St. NW, Washington, DC 20037. Phone: 202-828-2265. Technical facilities: Channel No. 33 (584-590 MHz). 750-kw max. visual. Antenna: 1716-ft. above av. terrain, 951-ft. above ground, 2011-ft. above sea level. Latitude 45° 30' 58" Longitude 122° 43' 59". Transmitter: Tualatin Mountains, Multnomah County. Ownership: ACME Communications Inc. (Group Owner). Represented (engineering): Cohen, Dippell & Everist PC. Portland, OR DMA. BPCDT-981007KE.

Pennsylvania

Allentown (Ch. 46)—WFMZ-DT. Network Service: Independent. Maranatha Broadcasting Co. Inc., 300 E. Rock Rd., Allentown, PA 18103. Phone: 610-797-4530. Technical facilities: Channel No. 46 (662-668 MHz). 50-kw max. visual. Antenna: 961-ft. above av. terrain, 528-ft. above ground, 1457-ft. above sea level. Latitude 40° 33' 52" Longitude 75° 26' 24". Transmitter: E. Rock Rd. Requests modification of CP for change to 200-kw max. visual, 1030-ft. above av. terrain, 597-ft. above ground, 1526-ft. above sea level. BPPEDT-990401KH. Ownership: Maranatha Broadcasting Co. (Group Owner). Represented (legal): Bentley Law Office. Represented (engineering): Larry H. Will PE. Personnel: Barry N. Fisher, General Manager; Ken Arndt, General Sales Manager; John Savidge, Chief Engineer; Brad Rinehart, Program Director; Jim McMaury, Promotion Director; Mike Kulp, Business Manager. Philadelphia DMA. BPCDT-980330KG. Grant Date: October 15, 1998.

Allentown (Ch. 62 ETV)—WLVT-DT. Lehigh Valley Public Telecommunications Corp., 123 Sesame St., Bethlehem, PA 18015. Phone: 610-867-4677. Technical facilities: Channel No. 62 (758-784 MHz). 47.7-kw max. visual. Antenna: 965-ft. above av. terrain, 532-ft. above ground, 1460-ft. above sea level. Latitude 40° 33' 52" Longitude 75° 26' 24". Transmitter: 300 E. Rock Rd. Ownership: Valley Public Television Inc. Philadelphia DMA. BPPEDT-19990902AAE. Grant Date: April 28, 2000.

Altoona (Ch. 46)—WKBS-DT. Network Service: Independent. Cornerstone Television Inc., One Signal Hill Dr., Wall, PA 15148-1499. Phone: 412-824-3930. Fax: 412-824-5442. Technical facilities: Channel No. 46 (662-668 MHz). 50-kw max. visual. Antenna: 1014-ft. above av. terrain, 175-ft. above ground. Latitude 40° 34' 12" Longitude 78° 26' 26". Ownership: Cornerstone Television Inc. (Group Owner). Personnel: Oleen Eagle, General Manager; Blake Richert, Chief Engineer. Johnstown-Altoona DMA. BPCDT-19991026ACS.

Altoona (Ch. 32)—WTAJ-DT. Network Service: CBS. Gateway Communications Inc., 150 River St., Hackensack, NJ 07601. Phone: 201-646-4302. Technical facilities: Channel No. 32 (578-584 MHz). 1000-kw max. visual. Antenna: 1060-ft. above av. terrain, 229-ft. above ground. Latitude 40° 34' 01" Longitude 78° 26' 30". Ownership: Gateway Communications Inc. (Group Owner). Johnstown-Altoona DMA. BPCDT-19991021ACA.

Bethlehem (Ch. 59)—WBPH-DT. Network Service: Independent. Sonshine Family TV Inc., 438 Woodland Rd., Walnutport, PA 18058. Phone: 610-433-4400. Technical facilities: Channel No. 59 (740-746 MHz). 40-kw max. visual. Antenna: 932-ft. above av. terrain, 481-ft. above ground. Latitude 40° 33' 52" Longitude 75° 26' 24". Ownership: Sonshine Family TV Inc. (Group Owner). Philadelphia DMA. BPCDT-19991101AHO.

Clearfield (Ch. 15 ETV)—WPSX-DT. Pennsylvania State U., 102 Wagner Bldg., University Park, PA 16802. Phone: 814-865-3333. Technical facilities: Channel No. 15 (476-482 MHz). 792-kw max. visual. Antenna: 1368-ft. above av. terrain, 955-ft. above ground. Latitude 41° 07' 20" Longitude 78° 26' 30". Johnstown-Altoona DMA. BPPEDT-20000501AHR. Grant Date: August 8, 2000.

Erie (Ch. 22)—WFXP-DT. Network Service: FOX. Bastet Broadcasting Inc., 544 Red Rock, Wadsworth, OH 44281. Phone: 330-335-8808. Fax: 330-336-8454. Technical facilities: Channel No. 22 (518-524 MHz). 1000-kw max. visual. Antenna: 906-ft. above av. terrain, 696-ft. above ground. Latitude 42° 02' 31" Longitude 80° 03' 57". Ownership: Bastet Broadcasting Inc. (Group Owner). Personnel: Beverly Joyce, General Manager; Steve Freifeld, Sales Manager; Lorne Earle, Chief Engineer. Erie DMA. BPCDT-19991103ABO.

Erie (Ch. 58)—WJET-DT. Network Service: ABC. Nexstar Broadcasting of Erie LP, Suite 201, 200 Abingdon Executive Park, Clarks Summit, PA 18411. Phone: 570-586-5400. Technical facilities: Channel No. 58 (734-740 MHz). 3.8-kw max. visual. Antenna: 874-ft. above av. terrain, 700-ft. above ground. Latitude 42° 02' 25" Longitude 80° 04' 09". Requests modification of CP for change to 1000-kw max. visual, 850-ft. above av. terrain, 680-ft. above ground. BPPEDT-20000501AEK. Ownership: Nexstar Broadcasting Group LLC (Group Owner). Erie DMA. BPCDT-19991101AKH. Grant Date: March 16, 2000.

Erie (Ch. 50 ETV)—WQLN-DT. Public Broadcasting of NW Pennsylvania Inc., 8425 Peach St., Erie, PA 16509. Technical facilities: Channel No. 50 (686-692 MHz). 39.1-kw max. visual. Antenna: 888-ft. above av. terrain, 702-ft. above ground, 2009-ft. above sea level. Latitude 42° 02' 34" Longitude 80° 03' 56". Requests modification of CP for change to 200-kw max. visual. BPPEDT-20000412AAR. Ownership: Public Broadcasting of Northwest Pennsylvania Inc. Erie DMA. BPPEDT-20000216AAG.

Erie (Ch. 16)—WSEE-DT. Network Service: CBS. WSEE Television Inc., 1220 Peach St., Erie, PA 16501. Phone: 814-455-7575. Technical facilities: Channel No. 16 (482-488 MHz). 200-kw max. visual. Antenna: 916-ft. above av. terrain, 670-ft. above ground. Latitude 42° 02' 15.80" Longitude 80° 03' 43.80". Ownership: WSEE Holdings Inc. Erie DMA. BPCDT-19991101AIR.

Harrisburg (Ch. 4)—WHP-DT. Network Service: CBS. Clear Channel Broadcasting Licenses Inc., Suite 600, 200 Concord Plaza, San Antonio, TX 78216. Phone: 210-822-2828. Technical facilities: Channel No. 4 (66-72 MHz). 2.3-kw visual. Antenna: 1145-ft. above av. terrain, 427-ft. above ground. Latitude 40° 20' 43" Longitude 76° 52' 09". Ownership: Clear Channel Broadcasting Inc. (Group Owner). Harrisburg-Lancaster-Lebanon-York DMA. BPCDT-19991006AAU.

Harrisburg (Ch. 57)—WHTM-DT. Network Service: ABC. Harrisburg Television Inc., 3235 Hoffman St., Harrisburg, PA 17110. Phone: 717-236-2727. Technical facilities: Channel No. 57 (728-734 MHz). 30-kw max. visual. Antenna: 1020-ft. above av. terrain, 460-ft. above ground. Latitude 40° 18' 58" Longitude 76° 57' 01". Ownership: Allbritton Communications Co. (Group Owner). Personnel: H. Joseph Levvin, General Manager; Rob Sailor, Sales Manager; Don Landis, Chief Engineer. Harrisburg-Lancaster-Lebanon-York DMA. BPCDT-19991008ACF.

Harrisburg (Ch. 36 ETV)—WITF-DT. WITF Inc., Box 2954, Harrisburg, PA 17105. Fax: 717-236-4628. Technical facilities: Channel No. 36 (602-608 MHz). 50-kw max. visual. Antenna: 1348-ft. above av. terrain, 630-ft. above ground, 1939-ft. above sea level. Latitude 40° 20' 44" Longitude 76° 52' 07". Transmitter: Roberts Valley Rd. Extension. Ownership: WITF Inc. Represented (legal): Dow, Lohnes & Albertson PLLC. Represented (engineering): Larry H. Will PE. Personnel: Kathleen Pavelko, President & Chief Executive Officer; John Bosak, Director of Engineering. Harrisburg-Lancaster-Lebanon-York DMA. BPPEDT-980303KE. Grant Date: June 1, 1998.

Hazleton (Ch. 9)—WOLF-DT. Network Service: FOX. WOLF License Corp. c/o Shaw Pittman, Suite 400, 2001 Pennsylvania Ave. NW, Washington, DC 20006. Phone: 202-659-3494. Technical facilities: Channel No. 9 (186-192 MHz). 6.3-kw visual. Antenna: 1601-ft. above av. terrain, 784-ft. above ground, 2864-ft. above sea level. Latitude 41° 11' 00" Longitude 75° 52' 10". Transmitter: Antenna farm on Penobscot Mountain, near State Rte. 93. Ownership: Pegasus Communications Corp. (Group Owner). Represented (engineering): du Treil, Lundin & Rackley Inc. Wilkes Barre-Scranton DMA. BPCDT-980825KI.

Johnstown (Ch. 50)—WDTN-DT. Network Service: ABC. STC License Co., 720 2nd Ave. S, St. Petersburg, FL 33701. Phone: 727-821-7900. Technical facilities: Channel No. 50 (686-692 MHz). 412-kw max. visual. Antenna: 902-ft. above av. terrain, 820-ft. above ground. Latitude 39° 43' 07" Longitude 84° 15' 22". Ownership: Sunrise Television Partners LP. Station is controlled by Smith Broadcasting Partners LP (Group Owner). Philadelphia DMA. BPCDT-19991020ABX.

Johnstown (Ch. 34)—WJAC-DT. Network Service: NBC. WJAC Inc., 720 2nd Ave. S, St. Petersburg, FL 33701. Phone: 727-821-7900. Technical facilities: Channel No. 34 (590-596 MHz). 126-kw max. visual. Antenna: 1122-ft. above av. terrain, 167-ft. above ground. Latitude 40° 22' 16" Longitude 78° 59' 02". Ownership: Sunrise Television Corp. Station is controlled by Smith Broadcasting

Partners LP (Group Owner). Johnstown-Altoona DMA. BPCDT-19991020ABS. Grant Date: April 18, 2000.

Johnstown (Ch. 29)—WWCP-DT. Network Service: FOX. Peak Media of Pennsylvania Licensee LLC, 1450 Scalp Ave., Johnstown, PA 15904. Phone: 814-266-8008. Technical facilities: Channel No. 29 (560-566 MHz). 1000-kw max. visual. Antenna: 1155-ft. above av. terrain, 227-ft. above ground. Latitude 40° 10' 53" Longitude 79° 09' 05". Ownership: Larry D. Marcus (Group Owner). Johnstown-Altoona DMA. BPCDT-19991029ADP.

Lancaster (Ch. 58)—WGAL-DT. Network Service: NBC. WGAL Hearst-Argyle Television Inc., 1300 Columbia Ave., Lancaster, PA 17604-7127. Phone: 717-393-5851. Technical facilities: Channel No. 58 (734-740 MHz). 907-kw max. visual. Antenna: 1289-ft. above av. terrain, 699-ft. above ground. Latitude 40° 02' 04" Longitude 76° 37' 08". Ownership: Hearst-Argyle Television Inc. (Group Owner). Harrisburg-Lancaster-Lebanon-York DMA. BPCDT-19991013ABT.

Lancaster (Ch. 23)—WLYH-DT. Network Service: UPN. Gateway Communications Inc., 150 River St., Hackensack, NJ 07601. Phone: 201-646-4302. Technical facilities: Channel No. 23 (524-530 MHz). 600-kw max. visual. Antenna: 1266-ft. above av. terrain, 935-ft. above ground. Latitude 40° 15' 45" Longitude 76° 27' 51". Ownership: Gateway Communications Inc. (Group Owner). Harrisburg-Lancaster-Lebanon-York DMA. BPCDT-19991027ACB.

Philadelphia (Ch. 26)—KYW-DT. Network Service: CBS. Viacom Inc., Suite 1200, 600 New Hampshire Ave. NW, Washington, DC 20037. Phone: 215-328-4700. Technical facilities: Channel No. 26 (542-548 MHz). 786-kw max. visual. Antenna: 1360-ft. above av. terrain, 1200-ft. above ground, 1442-ft. above sea level. Latitude 40° 02' 39" Longitude 75° 14' 26". Transmitter: Culp St. & Domino Lane. Ownership: Viacom International Inc. (Group Owner). Represented (legal): Leventhal, Senter & Lerman PLLC. Represented (engineering): Denny & Associates PC. Personnel: Marcellus Alexander, General Manager; Jim Chase, Chief Engineer. Philadelphia DMA. BPCDT-980408KE. Grant Date: June 24, 1998.

Philadelphia (Ch. 67)—WCAU-DT. Network Service: NBC. NBC Subsidiary (WCAU) Inc., 10 Monument Rd., Bala Cynwyd, PA 19004. Phone: 610-668-5510. Fax: 610-668-7038. Technical facilities: Channel No. 67 (788-794 MHz). 759-kw max. visual. Antenna: 1125-ft. above av. terrain, 1066-ft. above ground, 1349-ft. above sea level. Latitude 40° 02' 31" Longitude 75° 14' 12". Transmitter: Domino Lane & Fowler St. Requests modification of CP for change to 112-kw max. visual, 860-ft. above av. terrain, 801-ft. above ground, 1083-ft. above sea level. BPCDT-980826KF. Ownership: National Broadcasting Co. (Group Owner). Represented (engineering): Denny & Associates PC. Personnel: Dennis Bianchi, President & General Manager; Sim Kolliner, Engineering & Operations Director. Philadelphia DMA. BPCDT-980402KE. Grant Date: June 24, 1998.

Philadelphia (Ch. 54)—WPHL-DT. Network Service: WBN. Tribune Television Co., 5001 Wynnefield Ave., Philadelphia, PA 19131. Phone: 215-878-1700. Technical facilities: Channel No. 54 (710-716 MHz). 200-kw max. visual. Antenna: 1302-ft. above av. terrain, 1268-ft. above ground. Latitude 40° 02' 56" Longitude 75° 15' 02". Ownership: Tribune Broadcasting Co. (Group Owner). Philadelphia DMA. BPCDT-19991025ADR.

Philadelphia (Ch. 32)—WPSG-DT. Network Service: UPN. Paramount Stations Group of Philadelphia Inc., c/o Ray White, 5202 River Rd., Bethesda, MD 20816. Phone: 215-563-5757. Fax: 215-563-5786. Technical facilities: Channel No. 32 (578-584 MHz). 107-kw max. visual. Antenna: 974-ft. above av. terrain, 940-ft. above ground. Latitude 40° 02' 21" Longitude 75° 14' 13". Ownership: Viacom International Inc. (Group Owner). Personnel: Kevin O'Kane, Vice President; Phil Salas, General Sales Manager; Jim McCarthy, Engineering Manager, North East Region. Philadelphia DMA. BPCDT-19991025AEE.

Philadelphia (Ch. 64)—WPVI-DT. Network Service: ABC. ABC Inc., 4100 City Line Ave., Philadelphia, PA 19131. Phone: 215-878-9700. Technical facilities: Channel No. 64 (770-776 MHz). 500-kw max. visual. Antenna: 1280-ft. above av. terrain, 1253-ft. above ground, 1496-ft. above sea level. Latitude 40° 02' 33" Longitude 75° 14' 33". Transmitter: E of Culp St. Ownership: Disney Enterprises Inc. (Group Owner). Personnel: Dave Davis, General Manager; Jim Gilbert, Chief Engineer. Philadelphia DMA. BPCDT-980826KG. Grant Date: October 15, 1998.

Philadelphia (Ch. 42)—WTFX-DT. Network Service: FOX. Fox Television Stations of Philadelphia Inc., c/o Molly Pauker, 5151 Wisconsin Ave. NW, Washington, DC 20016. Studio: 330 Market St., Philadelphia, PA 19106. Phone: 215-925-2929. Fax: 215-925-2420. Technical facilities: Channel No. 42 (638-644 MHz). 317.4-kw max. visual. Antenna: 528-ft. above av. terrain, 354-ft. above ground, 758-ft. above sea level. Latitude 40° 03' 33" Longitude 75° 14' 21". Transmitter: 8200 Ridge Ave. Ownership: Fox Television Stations Inc. (Group Owner). Personnel: Roger LaMay, General Manager. Philadelphia DMA. BPCDT-980319KE. Grant Date: June 24, 1998.

Philadelphia-Burlington, NJ (Ch. 27)—WGTW-DT. Network Service: Independent. Brunson Communications Inc., 3900 Main St., Philadelphia, PA 19127. Phone: 215-930-0482. Technical facilities: Channel No. 27 (548-554 MHz). 45-kw max. visual. Antenna: 1099-ft. above av. terrain, 1079-ft. above ground. Latitude 40° 02' 36" Longitude 75° 14' 33". Requests modification of CP for change to 225-kw max. visual. BPCOT-20000501AFH. Ownership: Brunson Communications Inc. (Group Owner). Philadelphia DMA. BPCOT-19991026ACW. Grant Date: February 9, 2000.

Pittsburgh (Ch. 25)—KDKA-DT. Network Service: CBS. Viacom Inc., Suite 1200, 600 New Hampshire Ave. NW, Washington, DC 20037. Phone: 202-457-4602. Technical facilities: Channel No. 25 (536-542 MHz). 727-kw max. visual. Antenna: 1020-ft. above av. terrain, 656-ft. above ground, 2021-ft. above sea level. Latitude 40° 29' 38" Longitude 80° 01' 09". Transmitter: 4101 Grizella St. Ownership: Viacom International Inc. (Group Owner). Represented (legal): Leventhal, Senter & Lerman PLLC. Pittsburgh DMA. BPCDT-980709KF. Grant Date: October 26, 1998.

Pittsburgh (Ch. 42)—WCWB-DT. Network Service: WBN. WPTT Inc., 3474 William Penn Hwy., Pittsburgh, PA 15235. Phone: 412-829-8788. Technical facilities: Channel No. 42 (638-644 MHz). 331-kw max. visual. Antenna: 1027-ft. above av. terrain, 705-ft. above ground, 2024-ft. above sea level. Latitude 40° 29' 43" Longitude 80° 00' 18". Transmitter: 750 Ivory Ave. Ownership: Glencalm Ltd. Broadcast Properties (Group Owner). Pittsburgh DMA. BPCDT-990112KF. Grant Date: June 17, 1999.

Pittsburgh (Ch. 43)—WPGH-DT. Network Service: FOX. WPGH Licensee Inc., 10706 Beaver Dam Rd., Cockeysville, MD 21030. Phone: 410-568-1500. Technical facilities: Channel No. 43 (644-650 MHz). 1000-kw max. visual. Antenna: 1024-ft. above av. terrain, 705-ft. above ground, 2021-ft. above sea level. Latitude 40° 29' 43" Longitude 80° 00' 18". Transmitter: 750 Ivory Ave. Ownership: Sinclair Broadcast Group Inc. (Group Owner). Represented (legal): Shaw Pittman. Personnel: Dick Singer, Regional Manager; Jayne Adair, Station Manager; Kerry Check, Director of Engineering. Pittsburgh DMA. BPCDT-980803KS.

Pittsburgh (Ch. 48)—WPXI-DT. Network Service: NBC. WPXI Inc., 11 Television Hill, Pittsburgh, PA 15214. Phone: 412-237-1100. Technical facilities: Channel No. 48 (674-680 MHz). 501-kw max. visual. Antenna: 948-ft. above av. terrain, 764-ft. above ground, 1965-ft. above sea level. Latitude 40° 27' 48" Longitude 80° 00' 16". Transmitter: 330-ft. SE of the intersection of Rising Main Ave. & Lanark St. Ownership: Cox Enterprises Inc. (Group Owner). Represented (legal): Dow, Lohnes & Albertson PLLC. Represented (engineering): Denny & Associates PC. Pittsburgh DMA. BPCDT-980729KG. Grant Date: October 16, 1998.

†Pittsburgh (Ch. 38 ETV)—WQED-DT. WQED Pittsburgh, 4802 5th Ave., Pittsburgh, PA 15213. Phone: 412-622-1300. Technical facilities: Channel No. 38 (614-620 MHz). 781.5-kw max. visual. Antenna: 722-ft. above av. terrain, 568-ft. above ground. Latitude 40° 26' 46" Longitude 79° 57' 51". Ownership: WQED Pittsburgh (Group Owner). Pittsburgh DMA. BPCDT-19991012ABV. Grant Date: April 14, 2000.

Reading (Ch. 25)—WTVE-DT. Network Service: HSN. Reading Broadcasting Inc., 1729 N. 11th St., Reading, PA 19604. Phone: 215-921-9181. Technical facilities: Channel No. 25 (536-542 MHz). 120-kw max. visual. Antenna: 1296-ft. above av. terrain, 699-ft. above ground. Latitude 40° 19' 35" Longitude 75° 42' 15". Ownership: Reading Broadcasting Inc. Philadelphia DMA. BPCDT-19991101AKO.

Red Lion (Ch. 30)—WGCB-DT. Network Service: Independent. Red Lion Broadcasting Co. Inc., Box 88, Red Lion, PA 17356-0088. Phone: 717-246-1681. Technical facilities: Channel No. 30 (566-572 MHz). 500-kw max. visual. Antenna: 572-ft. above av. terrain, 299-ft. above ground. Latitude 39° 54' 18" Longitude 76° 35' 00". Ownership: Red Lion Television Inc. Harrisburg-Lancaster-Lebanon-York DMA. BPCDT-19991130AAQ.

Scranton (Ch. 49)—WNEP-DT. Network Service: ABC. WNEP-TV LP, 16 Montage Mountain Rd., Moosic, PA 18507. Phone: 570-346-7474. Fax: 570-347-0359. Technical facilities: Channel No. 49 (680-686 MHz). 100-kw max. visual. Antenna: 1660-ft. above av. terrain, 827-ft. above ground, 2100-ft. above sea level. Latitude 41° 11' 00" Longitude 75° 52' 10". Transmitter: 300-ft. from present WNEP-TV site. Ownership: The New York Times Co. (Group Owner). Personnel: Rene Laspina, General Manager; John Gee, Sales Manager; Ron Schacht, Chief Engineer. Wilkes Barre-Scranton DMA. BPCDT-990729KF.

Scranton (Ch. 32)—WQPX-DT. Network Service: PAX. Channel 64 of Scranton Inc., 601 Clearwater Park Rd., West Palm Beach, FL 33401. Phone: 561-659-4122. Fax: 561-659-4754. Technical facilities: Channel No. 32 (578-584 MHz). 501-kw max. visual. Antenna: 1194-ft. above av. terrain, 381-ft. above ground, 2382-ft. above sea level. Latitude 41° 26' 12" Longitude 75° 43' 31". Transmitter: On Bald Mountain, 0.68-mi. at a bearing of 348°T from intersection of Community Dr. & Beacon Dr., 1.7-mi. WNW of Keyson Valley. Ownership: Paxson Communications Corp. (Group Owner). Represented (engineering): du Treil, Lundin & Rackley Inc. Personnel: Raymond J. Gillette, General Manager; Michael M. Morkavage, Chief Engineer. Wilkes Barre-Scranton DMA. BPCDT-990521KF.

Scranton (Ch. 31)—WSWB-DT. Network Service: FOX. WOLF License Corp., c/o Shaw Pittman, Suite 400, 2001 Pennsylvania Ave. NW, Washington, DC 20006. Phone: 202-659-3494. Technical facilities: Channel No. 31 (572-578 MHz). 200-kw max. visual. Antenna: 1181-ft. above av. terrain, 285-ft. above ground, 2346-ft. above sea level. Latitude 41° 26' 09" Longitude 75° 43' 46". Transmitter: 0.75-mi. NW of the intersection of Community Dr. & Beacon Dr. Ownership: Pegasus Communications Corp. (Group Owner). Represented (legal): Shaw Pittman. Represented (engineering): du Treil, Lundin & Rackley Inc. Wilkes Barre-Scranton DMA. BPCDT-980825KK.

†Scranton (Ch. 41 ETV)—WVIA-DT. Northeastern Pennsylvania Educational TV Assoc., Old Boston Rd., Pittston, PA 18640. Studio: 70 Old Boston Rd., Pittston, PA 18640. Phone: 570-826-6144; 570-344-1244. Fax: 570-655-1180. Technical facilities: Channel No. 41 (632-638 MHz). 200-kw max. visual. Antenna: 1598-ft. above av. terrain, 758-ft. above ground, 2861-ft. above sea level. Latitude 41° 10' 55" Longitude 75° 52' 17". Ownership: Northeastern Pennsylvania ETV Association. Represented (legal): Dow, Lohnes & Albertson PLLC. Personnel: A. William Kelly, General Manager; Joseph A. Glynn, Chief Engineer. Wilkes Barre-Scranton DMA. BPCDT-19991217ABY.

Scranton (Ch. 13)—WYOU-DT. Network Service: CBS. Bastet Broadcasting Inc., 544 Red Rock, Wadsworth, OH 44281. Phone: 330-335-8808. Technical facilities: Channel No. 13 (210-216 MHz). 2.8-kw visual. Antenna: 1545-ft. above av. terrain, 705-ft. above ground. Latitude 41° 10' 58" Longitude 75° 52' 26". Ownership: Bastet Broadcasting Inc. (Group Owner). Wilkes Barre-Scranton DMA. BPCDT-19991103ABM.

Wilkes Barre (Ch. 11)—WBRE-DT. Network Service: NBC. Nexstar Broadcasting of Northeastern Pennsylvania LP, Suite 201, 200 Abington Executive Park, Clarks Summit, PA 18411. Phone: 570-586-5400. Technical facilities: Channel No. 11 (198-204 MHz). 2.5-kw visual. Antenna: 1545-ft. above av. terrain, 705-ft. above ground. Latitude 41° 10' 58" Longitude 75° 52' 26". Requests modification of CP for change to 30-kw visual. BPCDT-20000501ACL. Ownership: Nexstar Broadcast-

Pennsylvania—Digital Construction Permits & Applications

ing Group LLC (Group Owner). Wilkes Barre-Scranton DMA. BPCDT-19991104AAQ. Grant Date: March 10, 2000.

Williamsport (Ch. 29)—WLF-DT. Network Service: WBN, FOX, Pegasus Broadcast Assoc. LP, Shaw Pittman, Suite 400, 2001 Pennsylvania Ave., Washington, DC 20006. Phone: 202-659-3494. Technical facilities: Channel No. 29 (560-566 MHz). 200-kw max. visual. Antenna: 732-ft. above av. terrain, 112-ft. above ground, 1732-ft. above sea level. Latitude 41° 11' 57" Longitude 77° 07' 39". Transmitter: 0.93-mi. SW of the intersection of State Hwy. 654 & Valley Rd. Ownership: Pegasus Communications Corp. (Group Owner). Represented (legal): Shaw Pittman. Represented (engineering): du Treil, Lundin & Rackley Inc. Wilkes Barre-Scranton DMA. BPCDT-980825KJ.

Rhode Island

Block Island (Ch. 17)—WPXQ-DT. Network Service: PAX. Ocean State Television LLC, 601 Clearwater Park Rd., West Palm Beach, FL 33401. Phone: 561-659-4122. Fax: 561-659-4754. Technical facilities: Channel No. 17 (488-494 MHz). 200-kw max. visual. Antenna: 1322-ft. above av. terrain, 1269-ft. above ground. Latitude 41° 33' 33" Longitude 71° 45' 18". Ownership: Paxson Communications Corp. (Group Owner). Personnel: John Figner, General Manager; Robert J. Melfi, Sales Manager; Robert F. Tiodor, Chief Engineer. Providence-New Bedford DMA. BPCDT-19991022AAT.

New Bedford (Ch. 22)—WLWC-DT. Network Service: UPN. C-28 FCC Licensee Subsidiary, 27th Floor, 630 5th Ave., New York, NY 10011. Phone: 212-218-6768. Technical facilities: Channel No. 22 (518-524 MHz). 440-kw max. visual. Antenna: 701-ft. above av. terrain, 688-ft. above ground. Latitude 41° 46' 39" Longitude 70° 55' 41". Ownership: C-28 FCC Licensee Subsidiary LLC; Straightline Communications LLC (Group Owner). Providence-New Bedford DMA. BPCDT-19991028AFL.

Providence (Ch. 51)—WJAR-DT. Network Service: NBC. Outlet Broadcasting Inc., 1299 Pennsylvania Ave. NW, Washington, DC 20004. Phone: 202-637-4535. Technical facilities: Channel No. 51 (692-698 MHz). 974-kw max. visual. Antenna: 938-ft. above av. terrain, 854-ft. above ground. Latitude 41° 51' 54" Longitude 71° 17' 15". Ownership: National Broadcasting Co. (Group Owner). Providence-New Bedford DMA. BPCDT-19991101ADG. Grant Date: June 7, 2000.

Providence (Ch. 54)—WNAC-DT. Network Service: FOX. Smith Acquisition License Co., 720 2nd Ave. S., St. Petersburg, FL 33701-4006. Phone: 727-821-7900. Technical facilities: Channel No. 54 (710-716 MHz). 1000-kw max. visual. Antenna: 968-ft. above av. terrain, 886-ft. above ground. Latitude 41° 52' 14" Longitude 71° 17' 45". Ownership: Smith Acquisition Co. (Group Owner). Providence-New Bedford DMA. BPCDT-19991029ABE.

Providence (Ch. 13)—WPRI-DT. Network Service: CBS. Clear Channel Broadcasting Licenses Inc., Suite 600, 200 Concord Plaza, San Antonio, TX 78216. Phone: 210-822-2828. Technical facilities: Channel No. 13 (210-216 MHz). Antenna: 980-ft. above av. terrain, 912-ft. above ground. Latitude 41° 52' 36" Longitude 71° 16' 57". Ownership: Clear Channel Broadcasting Inc. (Group Owner). Providence-New Bedford DMA. BPCDT-19991012ABH. Grant Date: April 18, 2000.

South Carolina

†Allendale (Ch. 33 ETV)—WEBA-DT. South Carolina ETV Commission, 1101 George Rogers Blvd., Columbia, SC 29201. Technical facilities: Channel No. 33 (584-590 MHz). 50-kw max. visual. Antenna: 784-ft. above av. terrain, 764-ft. above ground, 994-ft. above sea level. Latitude 33° 11' 15" Longitude 81° 23' 50". Ownership: South Carolina ETV Commission. Augusta DMA. BPEDT-20000501AHW. Grant Date: August 8, 2000.

Anderson (Ch. 14)—WBSC-DT. Network Service: WBN. Anderson (WFBC-TV) License Inc., 3474 William Penn Hwy., Pittsburgh, PA 74174. Phone: 412-829-9788. Technical facilities: Channel No. 14 (470-476 MHz). 310-kw max. visual. Antenna: 1020-ft. above av. terrain, 1017-ft. above ground. Latitude 34° 38' 51" Longitude 82° 16' 13". Ownership: Glencalm Ltd. Broadcast Properties (Group Owner). Greenville-Spartanburg-Asheville-Anderson DMA. BPCDT-19991109ACE.

†Beaufort (Ch. 44 ETV)—WJWJ-DT. South Carolina ETV Commission, 1101 George Rogers Blvd., Columbia, SC 29201. Phone: 803-737-3500. Technical facilities: Channel No. 44 (650-656 MHz). 50-kw max. visual. Antenna: 1263-ft. above av. terrain, 1263-ft. above ground. Latitude 32° 42' 42" Longitude 80° 40' 54". Ownership: South Carolina ETV Commission. Savannah DMA. BPEDT-20000501AGO. Grant Date: August 8, 2000.

Charleston (Ch. 59)—WCBD-DT. Network Service: NBC. Media General Broadcasting Inc., 333 E. Franklin St., Richmond, VA 23219. Phone: 804-649-6000. Technical facilities: Channel No. 59 (740-746 MHz). 1000-kw max. visual. Antenna: 1841-ft. above av. terrain, 1837-ft. above ground. Latitude 32° 56' 24" Longitude 79° 41' 45". Ownership: Media General Inc. (Group Owner). Charleston, SC DMA. BPCDT-19991025ADT. Grant Date: January 28, 2000.

Charleston (Ch. 53)—WCIV-DT. Network Service: ABC. WCIV LLC, 888 Allbritton Blvd., Mount Pleasant, SC 29464. Phone: 843-881-4444. Technical facilities: Channel No. 53 (704-710 MHz). 8-kw max. visual. Antenna: 1712-ft. above av. terrain, 1705-ft. above ground. Latitude 32° 55' 28" Longitude 79° 41' 58". Ownership: Allbritton Communications Co. (Group Owner). Charleston, SC DMA. BPCDT-19991026ACK.

Charleston (Ch. 52)—WCSC-DT. Network Service: CBS. WCSC Inc., Box 160005, Charleston, SC 29403. Phone: 843-402-5577. Technical facilities: Channel No. 52 (698-704 MHz). 1000-kw max. visual. Antenna: 1709-ft. above av. terrain, 1706-ft. above ground. Latitude 32° 55' 28" Longitude

79° 41' 58". Ownership: Jefferson-Pilot Communications Co. Charleston, SC DMA. BPCDT-19991028AFK. Grant Date: March 10, 2000.

†Charleston (Ch. 49 ETV)—WITV-DT. South Carolina ETV Commission, 1101 George Rogers Blvd., Columbia, SC 29201. Phone: 803-737-3500. Technical facilities: Channel No. 49 (680-686 MHz). 1000-kw max. visual. Antenna: 1709-ft. above av. terrain, 1706-ft. above ground, 1722-ft. above sea level. Latitude 32° 55' 28" Longitude 79° 41' 58". Transmitter: 3.4-mi. NE of Ten Mile, Charleston County, E of Rte. 17-701, SE of intersection with Sewee Rd. Ownership: South Carolina ETV Commission. Charleston, SC DMA. BPEDT-20000428ACL. Grant Date: July 18, 2000.

Charleston (Ch. 35)—WMMP-DT. Network Service: UPN. WMMP Licensee LP, 10706 Beaver Dam Rd., Cockeysville, MD 21030. Technical facilities: Channel No. 35 (596-602 MHz). 92-kw max. visual. Antenna: 1778-ft. above av. terrain, 1768-ft. above ground. Latitude 32° 56' 24" Longitude 79° 41' 45". Ownership: Sinclair Broadcast Group Inc. (Group Owner). Charleston, SC DMA. BPCDT-19991028ACJ.

Charleston (Ch. 40)—WTAT-DT. Network Service: FOX. Sullivan Broadcasting Co. III Inc., 18 Newbury St., Boston, MA 02116. Phone: 843-744-2424. Technical facilities: Channel No. 40 (626-632 MHz). 1000-kw max. visual. Antenna: 1772-ft. above av. terrain, 1768-ft. above ground. Latitude 32° 56' 24" Longitude 79° 41' 45". Ownership: Sullivan Broadcasting Co. (Group Owner). Charleston, SC DMA. BPCDT-19991101AAN.

Columbia (Ch. 48)—WACH-DT. Network Service: FOX. Raycom America Inc., Suite 600, 1400 Pickens St., Columbia, SC 29201. Phone: 520-744-1313. Technical facilities: Channel No. 48 (674-680 MHz). 1000-kw max. visual. Antenna: 587-ft. above av. terrain, 475-ft. above ground. Latitude 34° 02' 38" Longitude 80° 59' 51". Ownership: Raycom Media Inc. (Group Owner). Charleston, SC DMA. BPCDT-19991012ACI.

Columbia (Ch. 41)—WIS-DT. Network Service: NBC. Cosmos Broadcasting Corp., 1111 Bull St., Columbia, SC 29201. Phone: 803-799-1010. Technical facilities: Channel No. 41 (632-638 MHz). 1000-kw max. visual. Antenna: 1450-ft. above av. terrain, 1365-ft. above ground. Latitude 34° 07' 29" Longitude 80° 45' 23". Ownership: Cosmos Broadcasting Corp. (Group Owner). Columbia, SC DMA. BPCDT-19991101ACE.

Columbia (Ch. 17)—WLTN-DT. Network Service: CBS. Pacific & Southern Company Inc., 6027 Devine St., Columbia, SC 29209. Phone: 803-776-3600. Technical facilities: Channel No. 17 (488-494 MHz). 232-kw max. visual. Antenna: 1749-ft. above av. terrain, 1670-ft. above ground. Latitude 34° 05' 49" Longitude 80° 45' 51". Ownership: Allbritton Communications Co. (Group Owner). Columbia, SC DMA. BPCDT-19991020ABB.

†Columbia (Ch. 32 ETV)—WRLK-DT. South Carolina ETV Commission, 1101 George Rogers Blvd., Columbia, SC 29201. Phone: 803-737-3500. Technical facilities: Channel No. 32 (578-584 MHz). 93-kw max. visual. Antenna: 1038-ft. above av. terrain, 978-ft. above ground, 1368-ft. above sea level. Latitude 34° 07' 07" Longitude 80° 56' 12". Transmitter: 3.5-mi. N of I-20 & U.S. 1, 0.6-mi. E of Mount Pilgrim Church. Ownership: South Carolina ETV Commission. Columbia, SC DMA. BPEDT-20000131AAB.

†Conway (Ch. 58 ETV)—WHMC-DT. South Carolina ETV Commission, 1101 George Rogers Blvd., Columbia, SC 29201. Phone: 803-737-3500. Technical facilities: Channel No. 58 (734-740 MHz). 85-kw max. visual. Antenna: 804-ft. above av. terrain, 791-ft. above ground. Latitude 33° 56' 58" Longitude 79° 06' 31". Ownership: South Carolina ETV Commission. Florence-Myrtle Beach DMA. BPEDT-20000501AGN. Grant Date: August 8, 2000.

Florence (Ch. 56)—WBTV-DT. Network Service: CBS. Media General Broadcasting Inc., 333 E. Franklin St., Richmond, VA 23219. Phone: 843-317-1313. Technical facilities: Channel No. 56 (722-728 MHz). 1000-kw max. visual. Antenna: 1776-ft. above av. terrain, 1826-ft. above ground. Latitude 34° 22' 04" Longitude 79° 19' 21". Ownership: Media General Inc. (Group Owner). Represented (legal): Dow, Lohnes & Albertson PLLC. Florence-Myrtle Beach DMA. BPCDT-19991015ABP. Grant Date: December 2, 1999.

†Florence (Ch. 45 ETV)—WJPM-DT. South Carolina ETV Commission, 1101 George Rogers Blvd., Columbia, SC 29201. Phone: 803-737-3500. Technical facilities: Channel No. 45 (656-662 MHz). 50-kw max. visual. Antenna: 781-ft. above av. terrain, 764-ft. above ground. Latitude 34° 16' 47" Longitude 79° 44' 35". Ownership: South Carolina ETV Commission. Florence-Myrtle Beach DMA. BPEDT-20000501AGS. Grant Date: August 8, 2000.

Florence (Ch. 20)—WWMB-DT. Network Service: UPN. Atlantic Media Group, 2920 Midiron Court, Myrtle Beach, SC 29577. Phone: 843-665-1515. Technical facilities: Channel No. 20 (506-512 MHz). 375-kw max. visual. Antenna: 1973-ft. above av. terrain, 1968-ft. above ground. Latitude 34° 21' 53" Longitude 79° 19' 49". Ownership: Atlantic Media Group (Group Owner). Florence-Myrtle Beach DMA. BPCDT-19991102ABF.

Greenville (Ch. 35)—WGGG-DT. Network Service: Independent. Carolina Christian Broadcasting Inc., Box 1616, Greenville, SC 29602. Phone: 864-244-1616. Technical facilities: Channel No. 35 (596-602 MHz). 150-kw max. visual. Antenna: 1106-ft. above av. terrain, 118-ft. above ground. Latitude 34° 56' 26" Longitude 82° 24' 41". Ownership: Carolina Christian Broadcasting Co. (Group Owner). Greenville-Spartanburg-Asheville-Anderson DMA. BPCDT-19991027ABK.

Greenville (Ch. 59)—WYFF-DT. Network Service: NBC. WYFF Hearst Argyle Television Inc., 505 Rutherford St., Greenville, SC 29609. Phone: 864-242-4404. Technical facilities: Channel No. 59 (740-746 MHz). 1000-kw visual. Antenna: 1893-ft. above av. terrain, 761-ft. above ground, 3848-ft. above sea level. Latitude 35° 06' 43" Longitude 82° 36' 24". Transmitter: Cleveland, SC. Ownership: Hearst-Argyle Television Inc. (Group Owner). Represented (legal): Brooks, Pierce, McLendon, Humphrey & Leonard. Personnel: David McAtee, General Manager; Ken Bauder, Sales Manager;

Douglas Durkee, Chief Engineer. Greenville-Spartanburg-Asheville-Anderson DMA. BPCDT-19990930AAU.

†**Greenville (Ch. 9 ETV)**—WNTV-DT. South Carolina ETV Commission, 1101 George Rogers Blvd., Columbia, SC 29201. Phone: 803-737-3200. Technical facilities: Channel No. 9 (186-192 MHz). 90-kw max. visual. Antenna: 1243-ft. above av. terrain, 223-ft. above ground, 2251-ft. above sea level. Latitude 34° 56' 29" Longitude 82° 24' 38". Ownership: South Carolina ETV Commission. Greenville-Spartanburg-Asheville-Anderson DMA. BPEDT-20000428ACZ. Grant Date: July 12, 2000.

Greenwood (Ch. 18 ETV)—WNEH-DT. South Carolina ETV Commission, 1101 George Rogers Blvd., Columbia, SC 29201. Phone: 803-737-3500. Technical facilities: Channel No. 18 (494-500 MHz). 50-kw max. visual. Antenna: 758-ft. above av. terrain, 653-ft. above ground. Latitude 34° 22' 19" Longitude 82° 10' 04". Ownership: South Carolina ETV Commission. Greenville-Spartanburg-Asheville-Anderson DMA. BPEDT-20000501AGM. Grant Date: August 8, 2000.

Myrtle Beach (Ch. 18)—WFXB-DT. Network Service: FOX. JME Media Inc., 3364 Huger St., Myrtle Beach, SC 29577. Phone: 643-828-4300. Technical facilities: Channel No. 18 (494-500 MHz). 1000-kw max. visual. Antenna: 1506-ft. above av. terrain, 1503-ft. above ground, 1578-ft. above sea level. Latitude 34° 11' 19" Longitude 79° 11' 00". Transmitter: 1.5-mi. S of Hw. 76 & State Rd. S34-320, Mullins. Ownership: JME Media Inc. (Group Owner). Florence-Myrtle Beach DMA. BPCDT-990719KE.

Rock Hill (Ch. 39)—WVFT-DT. Network Service: WBN. TV 55 LLC, 3501 Performance Rd., Charlotte, NC 28266. Phone: 704-398-0046. Technical facilities: Channel No. 39 (620-626 MHz). 153-kw max. visual. Antenna: 1814-ft. above av. terrain, 1780-ft. above ground. Latitude 35° 21' 44" Longitude 81° 09' 19". BPCDT-19990915ATK. Requests modification of CP for change to 153-kw max. visual, 749-ft. above av. terrain, 1780-ft. above ground, 2586-ft. above sea level, lat. 35° 21' 44", long. 81° 09' 19". Ownership: Capitol Broadcasting Co. Inc. (Group Owner). Charlotte DMA.

†**Rock Hill (Ch. 15 ETV)**—WNCS-DT. South Carolina ETV Commission, 1101 George Rogers Blvd., Columbia, SC 29201. Phone: 803-737-3500. Technical facilities: Channel No. 15 (476-482 MHz). 50-kw max. visual. Antenna: 686-ft. above av. terrain, 617-ft. above ground. Latitude 34° 50' 23" Longitude 81° 01' 06". Ownership: South Carolina ETV Commission. Charlotte, SC DMA. BPEDT-20000501AHV.

†**Spartanburg (Ch. 43 ETV)**—WRET-DT. South Carolina ETV Commission, 1101 George Rogers Blvd., Columbia, SC 29201. Phone: 803-737-3500. Technical facilities: Channel No. 43 (644-650 MHz). 50-kw max. visual. Antenna: 991-ft. above av. terrain, 830-ft. above ground. Latitude 34° 53' 10" Longitude 81° 49' 16". Ownership: South Carolina ETV Commission. Greenville-Spartanburg-Asheville-Anderson DMA. BPEDT-20000501AGP. Grant Date: August 8, 2000.

Spartanburg (Ch. 53)—WSPA-DT. Network Service: CBS. Media General Broadcasting Inc., 333 E. Franklin St., Richmond, VA 23219. Studio: 250 International Dr., Spartanburg, SC 29303. Phone: 864-576-7777. Technical facilities: Channel No. 53 (704-710 MHz). 230-kw max. visual. Antenna: 1949-ft. above av. terrain, 164-ft. above ground. Latitude 35° 10' 12" Longitude 82° 17' 27". Requests modification of CP for change to 1000-kw max. visual, 2205-ft. above av. terrain, 397-ft. above ground. Ownership: Media General Inc. (Group Owner). Represented (legal): Dow, Lohnes & Albertson PLLC. Personnel: Jim Conschafter, General Manager; Ron Beeler, Chief Engineer. Greenville-Spartanburg-Asheville-Anderson DMA. BPCDT-19991022AAX. Grant Date: January 28, 2000.

†**Sumter (Ch. 28 ETV)**—WRJA-DT. South Carolina ETV Commission, 1101 George Rogers Blvd., Columbia, SC 29201. Phone: 803-737-3500. Technical facilities: Channel No. 28 (554-560 MHz). 50-kw max. visual. Antenna: 1158-ft. above av. terrain, 1158-ft. above ground. Latitude 33° 52' 51" Longitude 80° 16' 15". Ownership: South Carolina ETV Commission. Columbia, SC DMA. BPEDT-20000501AGL. Grant Date: August 8, 2000.

South Dakota

Aberdeen (Ch. 28)—KABY-DT. Network Service: ABC. Elcom of South Dakota Inc., No. 100, 300 N. Dakota Ave., Sioux Falls, SD 57102. Phone: 605-336-1300. Technical facilities: Channel No. 28 (554-560 MHz). 704-kw max. visual. Antenna: 1316-ft. above av. terrain, 1162-ft. above ground. Latitude 45° 06' 23" Longitude 97° 53' 57". Ownership: Raycom Media Inc. (Group Owner). Sioux Falls-Mitchell DMA. BPCDT-19991025ACT. Grant Date: December 7, 1999.

Florence (Ch. 25)—KDLO-DT. Network Service: CBS. Young Broadcasting of Sioux Falls Inc., 501 S. Phillips Ave., Sioux Falls, SD 57102. Phone: 605-336-1100. Technical facilities: Channel No. 25 (536-542 MHz). 938-kw max. visual. Antenna: 1713-ft. above av. terrain, 1680-ft. above ground. Latitude 44° 57' 56" Longitude 97° 35' 22". Transmitter: 0.5-mi. N. Garden City. Ownership: Young Broadcasting Inc. (Group Owner). Sioux Falls-Mitchell DMA. BPCDT-19991021ABN. Grant Date: April 28, 2000.

Huron (Ch. 22)—KTTM-DT. Network Service: FOX. Independent Communications Inc., Box 5103, Sioux Falls, SD 57117. Phone: 605-338-0017. Technical facilities: Channel No. 22 (518-524 MHz). 1000-kw max. visual. Antenna: 712-ft. above av. terrain, 699-ft. above ground. Latitude 44° 11' 39" Longitude 98° 19' 05". Ownership: Independent Communications Inc. (Group Owner). Sioux Falls-Mitchell DMA. BPCDT-19991029ADD.

Lead (Ch. 29)—KVVV-DT. Network Service: FOX. KEVN Inc., c/o William S. Reyner Jr., 705 Ashley Rd., Santa Barbara, CA 97108. Phone: 805-969-6664. Technical facilities: Channel No. 29 (560-566 MHz). 123-kw max. visual. Antenna: 1765-ft. above av. terrain, 515-ft. above ground. Latitude

44° 19' 30" Longitude 103° 50' 14". Ownership: Mission TV LLC (Group Owner). Rapid City DMA. BPCDT-19991019ABJ. Grant Date: April 28, 2000.

Pierre (Ch. 19)—KPRY-DT. Network Service: ABC. Elcom of South Dakota Inc., No. 100, 300 N. Dakota Ave., Sioux Falls, SD 57102. Phone: 605-336-1300. Technical facilities: Channel No. 19 (500-506 MHz). 955-kw max. visual. Antenna: 1145-ft. above av. terrain, 960-ft. above ground. Latitude 44° 03' 07" Longitude 100° 05' 03". Ownership: Raycom Media Inc. (Group Owner). Sioux Falls-Mitchell DMA. BPCDT-19991025ACV. Grant Date: December 7, 1999.

Rapid City (Ch. 16)—KCLO-DT. Network Service: CBS. Young Broadcasting of Rapid City Inc., 501 S. Phillips Ave., Sioux Falls, SD 57102. Phone: 605-336-1100. Technical facilities: Channel No. 16 (482-488 MHz). 955-kw max. visual. Antenna: 522-ft. above av. terrain, 390-ft. above ground. Latitude 44° 04' 13" Longitude 103° 15' 01". Transmitter: Skyline Dr., Rapid City. Ownership: Young Broadcasting Inc. (Group Owner). Rapid City DMA. BPCDT-19991021AAT.

Rapid City (Ch. 18)—KEVN-DT. Network Service: FOX. KEVN Inc., 705 Ashley Rd., Santa Barbara, CA 97108. Phone: 805-969-6664. Technical facilities: Channel No. 18 (494-500 MHz). 120-kw max. visual. Antenna: 594-ft. above av. terrain, 512-ft. above ground. Latitude 44° 04' 00" Longitude 103° 15' 01". Ownership: Mission TV LLC (Group Owner). Rapid City DMA. BPCDT-19991019ABB. Grant Date: December 2, 1999.

Reliance (Ch. 14)—KPLO-DT. Network Service: CBS. Young Broadcasting of Sioux Falls Inc., 501 S. Phillips, Sioux Falls, SD 57102. Phone: 605-336-1100. Technical facilities: Channel No. 14 (470-476 MHz). 878-kw max. visual. Antenna: 1132-ft. above av. terrain, 692-ft. above ground. Latitude 43° 57' 57" Longitude 99° 36' 11". Ownership: Young Broadcasting Inc. (Group Owner). Sioux Falls-Mitchell DMA. BPCDT-19991021ABA.

Sioux Falls (Ch. 47)—KDLT-DT. Network Service: NBC. Red River Broadcast Co. LLC, Box 9115, Fargo, ND 58106. Phone: 701-277-1515. Technical facilities: Channel No. 47 (668-674 MHz). 1000-kw max. visual. Antenna: 1995-ft. above av. terrain, 1965-ft. above ground. Latitude 43° 30' 18" Longitude 96° 33' 22". Ownership: Red River Broadcast Corp. (Group Owner). Sioux Falls-Mitchell DMA. BPCDT-19991101AEJ.

Sioux Falls (Ch. 32)—KELO-DT. Network Service: CBS. Young Broadcasting of Sioux Falls Inc., 501 S. Phillips Ave., Sioux Falls, SD 57102. Phone: 605-336-1100. Technical facilities: Channel No. 32 (578-584 MHz). 869-kw max. visual. Antenna: 1932-ft. above av. terrain, 1883-ft. above ground. Latitude 43° 31' 07" Longitude 96° 32' 05". Ownership: Young Broadcasting Inc. (Group Owner). Sioux Falls-Mitchell DMA. BPCDT-19991021AAX.

Sioux Falls (Ch. 29)—KSFY-DT. Network Service: ABC. Elcom of South Dakota Inc., No. 100, 300 N. Dakota Ave., Sioux Falls, SD 57102. Phone: 605-336-1300. Technical facilities: Channel No. 29 (560-566 MHz). 804-kw max. visual. Antenna: 1923-ft. above av. terrain, 1872-ft. above ground. Latitude 43° 31' 07" Longitude 96° 32' 05". Ownership: Raycom Media Inc. (Group Owner). Sioux Falls-Mitchell DMA. BPCDT-19991025ACR. Grant Date: December 7, 1999.

Sioux Falls (Ch. 7)—KTTW-DT. Network Service: FOX. Independent Communications Inc., Box 5103, Sioux Falls, SD 57117. Phone: 605-338-0017. Technical facilities: Channel No. 7 (174-180 MHz). 65-kw visual. Antenna: 413-ft. above av. terrain, 371-ft. above ground. Latitude 43° 29' 20" Longitude 96° 45' 40". Ownership: Independent Communications Inc. (Group Owner). Sioux Falls-Mitchell DMA. BPCDT-19991029ACY.

Tennessee

Chattanooga (Ch. 47)—WDEF-DT. Network Service: ABC. Media General Broadcasting Inc., 333 E. Franklin St., Richmond, VA 23219. Phone: 804-649-6000. Technical facilities: Channel No. 47 (668-674 MHz). 1000-kw max. visual. Antenna: 1234-ft. above av. terrain, 463-ft. above ground. Latitude 35° 08' 06" Longitude 85° 19' 25". Ownership: Media General Inc. (Group Owner). Chattanooga DMA. BPCDT-19991025ACX.

Chattanooga (Ch. 40)—WDSI-DT. Network Service: FOX. WDSI License Corp., 5 Radnor Corporate Center, 225 City Line Ave., Bala Cynwyd, PA 19004. Phone: 610-934-7000. Technical facilities: Channel No. 40 (626-632 MHz). 75-kw max. visual. Antenna: 1148-ft. above av. terrain, 486-ft. above ground, 2457-ft. above sea level. Latitude 35° 12' 34" Longitude 85° 16' 39". Transmitter: 1129 Sawyer Cemetery Rd., Falling Water. Requests modification of CP for change to 1000-kw max. visual. BPCDT-990416KH. Ownership: Pegasus Communications Corp. (Group Owner).

Chattanooga (Ch. 55)—WRCB-DT. Network Service: NBC. Sarkes Tarzian Inc., 900 Whitehall Rd., Chattanooga, TN 37405-3249. Phone: 423-267-5412. Technical facilities: Channel No. 55 (716-722 MHz). 1000-kw max. visual. Antenna: 1152-ft. above av. terrain, 322-ft. above ground. Latitude 35° 09' 40" Longitude 85° 18' 51". Ownership: Sarkes Tarzian Inc. (Group Owner). Chattanooga DMA. BPCDT-20000501AEN.

†**Chattanooga (Ch. 29 ETV)**—WTCI-DT. Greater Chattanooga Public Television Corp., 4411 Amnicola Hwy., Chattanooga, TN 37406. Phone: 423-629-0045. Technical facilities: Channel No. 29 (560-566 MHz). 200-kw max. visual. Antenna: 1102-ft. above av. terrain, 410-ft. above ground. Latitude 35° 12' 26" Longitude 85° 16' 52". Ownership: Greater Chattanooga Public TV Corp. Chattanooga DMA. BPEDT-20000428ACQ.

Cleveland (Ch. 42)—WFLU-DT. Network Service: UPN. Chattanooga Media Holdings LLC, 9333 Wilshire Blvd., Beverly Hills, CA 90210. Phone: 310-551-1900. Technical facilities: Channel No. 42 (638-644 MHz). 500-kw max. visual. Antenna: 1093-ft. above av. terrain, 2405-ft. above ground. Latitude 35° 12' 34" Longitude 85° 16' 39". Ownership: Lambert Broadcasting of Tennessee (Group

Tennessee—Digital Construction Permits & Applications

Owner). Represented (legal): Dow, Lohnes & Albertson PLLC. Represented (engineering): Smith & Fisher. Chattanooga DMA. BPCDT-19991013ABS.

†**Cookeville (Ch. 52 ETV)**—WCTE-DT. Upper Cumberland Broadcast Council, Box 2040, Cookeville, TN 38502. Phone: 931-528-2222. Technical facilities: Channel No. 52 (698-704 MHz). 15-kw max. visual. Antenna: 1395-ft. above av. terrain, 776-ft. above ground. Latitude 36° 10' 26" Longitude 85° 20' 37". Ownership: Upper Cumberland Broadcast Council. Nashville DMA. BPEDT-20000428ADC.

Cookeville (Ch. 36)—WNPX-DT. Network Service: PAX. Paxson Communications License Inc., 601 Clearwater Park Rd., West Palm Beach, FL 33401. Phone: 561-659-4122. Fax: 561-659-4754. Technical facilities: Channel No. 36 (602-608 MHz). 1000-kw max. visual. Antenna: 1243-ft. above av. terrain, 645-ft. above ground, 1959-ft. above sea level. Latitude 36° 08' 35" Longitude 85° 54' 35". Transmitter: Approx. 0.75-mi. at 324°T from the intersection of Hackett Rd. & Nabors Hollow Rd., E of Hickman. Ownership: Paxson Communications Corp. (Group Owner). Represented (engineering): du Trail, Lundin & Rackley Inc. Personnel: Rick Hinds, General Manager; Tim Coucke, Chief Engineer; Phillip Crichfield, Sales Manager.

Crossville (Ch. 50)—WBXX-DT. Network Service: WBN. Acme Television Licenses of Tennessee LLC, Suite 850, 650 Town Center Dr., Costa Mesa, CA 92626. Phone: 423-777-9220. Technical facilities: Channel No. 50 (686-692 MHz). 375-kw max. visual. Antenna: 2359-ft. above av. terrain, 712-ft. above ground. Latitude 36° 06' 33" Longitude 84° 20' 17". Ownership: ACME Communications Inc. (Group Owner). Knoxville DMA. BPCDT-19991029AHS.

Greeneville (Ch. 38)—WEMT-DT. Network Service: FOX. Sinclair Communications Inc., 10706 Beaver Dam Rd., Cockeysville, MD 21030. Phone: 423-283-3900. Technical facilities: Channel No. 38 (614-620 MHz). 900-kw max. visual. Antenna: 2612-ft. above av. terrain, 141-ft. above ground. Latitude 36° 01' 24" Longitude 82° 42' 56". Ownership: Sinclair Broadcast Group Inc. (Group Owner). Tri-Cities (Bristol, VA-Kingsport-Johnson City, TN) DMA. BPCDT-19991101AJR.

Hendersonville (Ch. 51)—WPGD-DT. Network Service: Independent. Trinity Christian Center of Santa Ana Inc., Box C-11949, Santa Ana, CA 92711. Phone: 714-957-9699. Technical facilities: Channel No. 51 (692-698 MHz). 175-kw max. visual. Antenna: 1401-ft. above av. terrain, 1220-ft. above ground. Latitude 36° 15' 50" Longitude 86° 47' 39". Ownership: Trinity Broadcasting Network Inc. (Group Owner). Nashville DMA. BPCDT-19991101AHR.

Jackson (Ch. 43)—WBBJ-DT. Network Service: ABC. Tennessee Broadcasting Partners, 346 Mue St., Jackson, TN 38302. Phone: 901-424-4515. Technical facilities: Channel No. 43 (644-650 MHz). 920-kw max. visual. Antenna: 994-ft. above av. terrain, 955-ft. above ground. Latitude 35° 38' 16" Longitude 88° 41' 33". Ownership: Bahakel Communications Ltd. (Group Owner). Jackson, TN DMA. BPCDT-19991013ABH. Grant Date: December 2, 1999.

Jackson (Ch. 39)—WMTU-DT. Network Service: UPN. TV Marketing Group of Jackson Inc., Suite 100, 2701 Union Extended, Memphis, TN 38112. Phone: 901-323-2430. Technical facilities: Channel No. 39 (620-626 MHz). 800-kw max. visual. Antenna: 971-ft. above av. terrain, 928-ft. above ground. Latitude 35° 47' 22" Longitude 89° 06' 14". Ownership: Chesapeake Bay Holding Co. Inc. (Group Owner). Jackson, TN DMA. BPCDT-19991027ADE. Grant Date: March 10, 2000.

Jellico (Ch. 23)—WPKX-DT. Network Service: PAX. Paxson Knoxville License Inc., 601 Clearwater Park Rd., West Palm Beach, FL 33401. Phone: 561-659-4122. Fax: 561-659-4754. Technical facilities: Channel No. 23 (524-530 MHz). 18-kw max. visual. Antenna: 1995-ft. above av. terrain, 69-ft. above ground. Latitude 36° 11' 53" Longitude 84° 13' 51". Ownership: Paxson Communications Corp. (Group Owner). Personnel: C. Zachary Smith, Sales Manager. Knoxville DMA. BPCDT-19991027ACV.

Johnson City (Ch. 58)—WJHL-DT. Network Service: CBS. Media General Broadcasting Inc., 333 E. Franklin St., Richmond, VA 23219. Phone: 804-649-6000. Technical facilities: Channel No. 58 (734-740 MHz). 1000-kw max. visual. Antenna: 2270-ft. above av. terrain, 144-ft. above ground. Latitude 36° 25' 55" Longitude 82° 08' 15". Ownership: Media General Inc. (Group Owner). Tri-Cities (Bristol, VA-Kingsport-Johnson City, TN) DMA. BPCDT-19991025ADN.

Kingsport (Ch. 27)—WKPT-DT. Network Service: ABC. Holston Valley Broadcasting Corp., Box WKPT, Kingsport, TN 37662. Phone: 423-246-9578. Technical facilities: Channel No. 27 (548-554 MHz). 200-kw max. visual. Antenna: 2293-ft. above av. terrain, 177-ft. above ground. Latitude 36° 25' 52" Longitude 82° 08' 17". Ownership: Glenwood Communications Corp. Represented (legal): Dennis J. Kelly. Tri-Cities (Bristol, VA-Kingsport-Johnson City, TN) DMA. BPCDT-19991029ABD.

Knoxville (Ch. 26)—WATE-DT. Network Service: ABC. WATE GP, Box 2349, Knoxville, TN 37901. Phone: 423-637-6666. Technical facilities: Channel No. 26 (542-548 MHz). 898-kw max. visual. Antenna: 1503-ft. above av. terrain, 1126-ft. above ground. Latitude 36° 00' 13" Longitude 83° 56' 34". Ownership: Young Broadcasting Inc. (Group Owner). Personnel: Jan Wade, General Manager; Bob Williams, Chief Engineer; Stephen Hayes, Sales Manager. Knoxville DMA. BPCDT-19991021AAU. Grant Date: April 7, 2000.

Knoxville (Ch. 31)—WBIR-DT. Network Service: NBC. Gannett Tennessee LP, 1513 Hutchison Ave., Knoxville, TN 37917. Phone: 423-637-1010. Technical facilities: Channel No. 31 (572-578 MHz). 760-kw max. visual. Antenna: 1786-ft. above av. terrain, 1463-ft. above ground. Latitude 36° 00' 19" Longitude 83° 56' 23". Ownership: Gannett Broadcasting Group (Group Owner). Knoxville DMA. BPCDT-20000501ADC.

†**Knoxville (Ch. 17 ETV)**—WKOP-DT. East Tennessee Public Communications Corp., 1611 E. Magnolia Ave., Knoxville, TN 37917. Phone: 423-595-0220. Technical facilities: Channel No. 17 (488-494 MHz). 100-kw max. visual. Antenna: 1588-ft. above av. terrain, 1201-ft. above ground.

Latitude 36° 00' 13" Longitude 83° 56' 35". Ownership: East Tennessee Public Communications Corp. Knoxville DMA. BPEDT-20000426ABR.

Knoxville (Ch. 34)—WTNZ-DT. Network Service: FOX. Raycom America Inc., Bldg. D, No. 300, 9000 Executive Park Dr., Knoxville, TN 37923. Phone: 865-693-4343. Fax: 865-691-6770. Technical facilities: Channel No. 34 (590-596 MHz). 1000-kw max. visual. Antenna: 1086-ft. above av. terrain, 992-ft. above ground. Latitude 35° 59' 20" Longitude 83° 57' 45". Ownership: Raycom Media Inc. (Group Owner). Personnel: Rick Lipps, General Manager; Tom Thielmann, Chief Engineer; John Hayes, Sales Manager. Knoxville DMA. BPCDT-19991029AFI.

Knoxville (Ch. 30)—WVLT-DT. Network Service: CBS. WLVT Licensee Corp., Box 59088, Knoxville, TN 37950-9088. Studio: 6516 Papernill Dr., Knoxville, TN 37919. Phone: 865-450-8888. Fax: 865-450-9663. Technical facilities: Channel No. 30 (566-572 MHz). 414-kw max. visual. Antenna: 1780-ft. above av. terrain, 1396-ft. above ground. Latitude 36° 00' 13" Longitude 83° 56' 35". Transmitter: 1100 Sharp's Ridge Rd., Knoxville, TN 37918. Ownership: Gray Communications Systems Inc. (Group Owner). Represented (legal): Robert A. Beizer. Represented (engineering): Cavell, Mertz & Davis Inc. Personnel: Christopher Baker, General Manager; Doug Stallard, Chief Engineer; Mike Prescott, Sales Manager. Knoxville DMA. BPCDT-19990921AAL.

Lebanon (Ch. 44)—WJFB-DT. Network Service: Independent. Bryant Communications Inc., 200 E. Spring St., Lebanon, TN 37087. Phone: 615-444-8206. Fax: 615-444-7592. Technical facilities: Channel No. 44 (650-656 MHz). 1000-kw max. visual. Antenna: 528-ft. above av. terrain, 259-ft. above ground. Latitude 36° 09' 13" Longitude 86° 22' 46". Ownership: Bryant Broadcasting Co. Personnel: Pat Bryant, General Manager; Dale Howard, Chief Engineer. Nashville DMA. BPCDT-19991028AFA.

†**Lexington (Ch. 47 ETV)**—WLJT-DT. West Tennessee Public TV Council, Box 966, Martin, TN 32837. Phone: 901-587-7561. Technical facilities: 1.5-kw max. visual. Antenna: 499-ft. above av. terrain, 299-ft. above ground, 968-ft. above sea level. Latitude 35° 42' 12" Longitude 88° 36' 10". Transmitter: 12.5-mi. NW of Lexington. Ownership: West Tennessee Public TV Council. Jackson, TN DMA. BPEDT-20000501AHL.

Memphis (Ch. 53)—WHBQ-DT. Network Service: FOX. Fox Television Stations Inc., 5151 Wisconsin Ave. NW, Washington, DC 20016. Phone: 202-895-3088. Technical facilities: Channel No. 53 (704-710 MHz). 1000-kw max. visual. Antenna: 768-ft. above av. terrain, 801-ft. above ground. Latitude 35° 10' 29" Longitude 89° 50' 43". Ownership: Fox Television Stations Inc. (Group Owner). Memphis DMA. BPCDT-19990929ABG. Grant Date: November 30, 1999.

†**Memphis (Ch. 29 ETV)**—WKNO-DT. Mid-South Public Communications Foundation, 900 Getwell Rd., Memphis, TN 38111. Phone: 901-458-2521. Technical facilities: Channel No. 29 (560-566 MHz). 1000-kw max. visual. Antenna: 1004-ft. above av. terrain, 974-ft. above ground. Latitude 35° 09' 16" Longitude 89° 49' 20". Ownership: Mid-South Public Communications Foundation. Memphis DMA. BPEDT-20000425AAO.

Memphis (Ch. 31)—WLMT-DT. Network Service: UPN. TV Marketing Group of Memphis Inc., Suite 100, 2701 Union Extended, Memphis, TN 38112. Phone: 901-323-2430. Technical facilities: Channel No. 31 (572-578 MHz). 1000-kw max. visual. Antenna: 1050-ft. above av. terrain, 1102-ft. above ground. Latitude 35° 16' 33" Longitude 89° 46' 38". Ownership: Chesapeake Bay Holding Co. Inc. (Group Owner). Memphis DMA. BPCDT-19991027ABL.

Memphis (Ch. 52)—WMC-DT. Network Service: NBC. Raycom America Inc., 1960 Union Ave., Memphis, TN 38104. Phone: 901-726-0555. Technical facilities: Channel No. 52 (698-704 MHz). 790-kw max. visual. Antenna: 1119-ft. above av. terrain, 1170-ft. above ground. Latitude 35° 16' 33" Longitude 89° 46' 38". Ownership: Raycom Media Inc. (Group Owner). Memphis DMA. BPCDT-19991025ADE.

Memphis (Ch. 25)—WPTY-DT. Network Service: ABC. Clear Channel Broadcasting Licenses Inc., Suite 600, 200 Concord Plaza, San Antonio, TX 78216. Phone: 210-822-2828. Technical facilities: Channel No. 25 (536-542 MHz). 1000-kw max. visual. Antenna: 1050-ft. above av. terrain, 1102-ft. above ground, 250-ft. above sea level. Latitude 35° 16' 33" Longitude 89° 46' 38". Ownership: Clear Channel Broadcasting Inc. (Group Owner). Memphis DMA. BPCDT-19990914AAC.

Memphis (Ch. 28)—WREG-DT. Network Service: CBS. WREG-TV LLC, 803 Channel 3 Dr., Memphis, TN 38103. Phone: 901-543-2333. Web Site: <http://www.wreg.com>. Technical facilities: Channel No. 28 (554-560 MHz). 906-kw max. visual. Antenna: 1027-ft. above av. terrain, 1047-ft. above ground, 1319-ft. above sea level. Latitude 35° 10' 52" Longitude 89° 49' 56". Transmitter: 2105 Charles Bryan Rd. Ownership: The New York Times Co. (Group Owner). Memphis DMA. BPCDT-981116KF. Grant Date: February 9, 1999.

Murfreesboro (Ch. 38)—WHTN-DT. Network Service: Independent. Christian Television Network Inc., 14346 Lebanon Rd., Old Hickory, TN 37138. Phone: 615-754-0039. Technical facilities: Channel No. 38 (614-620 MHz). 183.2-kw max. visual. Antenna: 820-ft. above av. terrain, 850-ft. above ground. Latitude 36° 04' 58" Longitude 86° 25' 52". Ownership: Christian Television Corp. Inc. (Group Owner). Nashville DMA. BPCDT-19991019AB1.

Nashville (Ch. 27)—WKRN-DT. Network Service: ABC. WKRN GP, 441 Murfreesboro Rd., Nashville, TN 37210. Phone: 615-248-7222. Technical facilities: Channel No. 27 (548-554 MHz). 946-kw max. visual. Antenna: 1348-ft. above av. terrain, 902-ft. above ground, 2008-ft. above sea level. Latitude 36° 02' 50" Longitude 86° 49' 49". Transmitter: 1406 Old Hickory Blvd. Ownership: Young Broadcasting Inc. (Group Owner). Represented (legal): Wiley, Rein & Fielding. Represented (engineering): Cohen, Dippell & Everist PC. Nashville DMA. BPCDT-981215KF. Grant Date: January 26, 1999.

Nashville (Ch. 23)—WNAB-DT. Network Service: WBN. Nashville License Holdings LLC, Suite 500, 1999 Avenue of the Stars, Los Angeles, CA 90067. Phone: 310-551-1900. Technical facilities: Channel No. 23 (524-530 MHz). 350-kw max. visual. Antenna: 1401-ft. above av. terrain, 1220-ft. above ground. Latitude 36° 15' 50" Longitude 86° 47' 39". Ownership: Lambert Broadcasting of Tennessee (Group Owner). Nashville DMA. BPCDT-19991014ABF.

†**Nashville (Ch. 46 ETV)**—WNPT-DT. WDCN Public Television Corp., 161 Rains Ave., Nashville, TN 37203-5330. Phone: 615-259-9325. Technical facilities: Channel No. 46 (662-668 MHz). 936.5-kw max. visual. Antenna: 1348-ft. above av. terrain, 902-ft. above ground, 2008-ft. above sea level. Latitude 36° 02' 50" Longitude 86° 49' 49". Ownership: Nashville Public Television. Nashville DMA. BPEDT-20000403AAU. Grant Date: August 10, 2000.

Nashville (Ch. 10)—WSMV-DT. Network Service: NBC. Meredith Corp., 5700 Knob Rd., Nashville, TN 37209. Phone: 615-353-2232. Technical facilities: Channel No. 10 (192-198 MHz). 42.4-kw visual. Antenna: 1360-ft. above av. terrain, 1260-ft. above ground, 675-ft. above sea level. Latitude 36° 08' 27" Longitude 86° 51' 56". Ownership: Meredith Corp. (Group Owner). Nashville DMA. BPCDT-990728LE. Grant Date: November 30, 1999.

Nashville (Ch. 56)—WTVF-DT. Network Service: CBS. News-Channel 5 Network LP, 474 James Robertson Pkwy., Nashville, TN 37219. Phone: 615-244-5000. Technical facilities: Channel No. 56 (722-728 MHz). 405-kw max. visual. Antenna: 1329-ft. above av. terrain, 1066-ft. above ground. Latitude 36° 16' 05" Longitude 86° 47' 16". Ownership: Landmark Communications Inc. (Group Owner). Nashville DMA. BPCDT-19991006AAK. Grant Date: November 30, 1999.

Nashville (Ch. 21)—WUXP-DT. Network Service: UPN. Mission Broadcasting Inc., 544 Red Rock, Wadsworth, OH 44281. Phone: 330-335-8808. Technical facilities: Channel No. 21 (512-518 MHz). 1000-kw max. visual. Antenna: 1411-ft. above av. terrain, 1227-ft. above ground. Latitude 36° 15' 50" Longitude 86° 47' 39". Ownership: Mission Broadcasting Inc. (Group Owner). Nashville DMA. BPCDT-19991101AKK.

Nashville (Ch. 15)—WZTV-DT. Network Service: FOX. Sullivan Broadcasting Co. II Inc., 18 Newbury St., Boston, MA 02116. Phone: 615-259-5617. Technical facilities: Channel No. 15 (476-482 MHz). 1000-kw max. visual. Antenna: 1424-ft. above av. terrain, 1224-ft. above ground. Latitude 36° 15' 50" Longitude 86° 47' 39". Ownership: Sullivan Broadcasting Co. (Group Owner). Nashville DMA. BPCDT-19991101ADI.

†**Sneedville (Ch. 41 ETV)**—WSJK-DT. East Tennessee Public Communications Corp., 1611 E. Magnolia Ave., Knoxville, TN 37917. Phone: 423-595-0220. Technical facilities: Channel No. 41 (632-638 MHz). 735-kw max. visual. Antenna: 1437-ft. above av. terrain, 174-ft. above ground. Latitude 36° 22' 52" Longitude 83° 10' 54". Knoxville DMA. BPEDT-20000426ABS.

Texas

Abilene (Ch. 29)—KRBC-DT. Network Service: NBC. STC License Co., 4510 S. 14th St., Abilene, TX 79605. Phone: 915-692-4242. Technical facilities: Channel No. 29 (560-566 MHz). 111-kw max. visual. Antenna: 709-ft. above av. terrain, 344-ft. above ground. Latitude 32° 17' 06" Longitude 99° 44' 23". Ownership: Sunrise Television Partners LP. Station is controlled by Smith Broadcasting Partners LP (Group Owner). Abilene-Sweetwater DMA. BPCDT-19991015ABI. Grant Date: December 2, 1999.

Abilene (Ch. 11)—KTAB-DT. Network Service: CBS. Nexstar Broadcasting of Abilene LLC, Suite 201, Abington Executive Park, Clarks Summit, PA 18411. Phone: 570-586-5400. Technical facilities: Channel No. 11 (198-204 MHz). 2.5-kw max. visual. Antenna: 1545-ft. above av. terrain, 705-ft. above ground. Latitude 41° 10' 58" Longitude 75° 52' 16". Ownership: Nexstar Broadcasting Group LLC (Group Owner). Abilene-Sweetwater DMA. BPCDT-19991104AAU.

Abilene (Ch. 20)—KTXS-DT. Network Service: ABC. Abilene-Sweetwater Broadcasting Co., Box 2997, Abilene, TX 79604. Phone: 915-677-2281. Technical facilities: Channel No. 20 (506-512 MHz). 146-kw max. visual. Antenna: 1152-ft. above av. terrain, 751-ft. above ground. Latitude 32° 24' 47" Longitude 100° 06' 24". Ownership: Lamco Communications Inc. (Group Owner). Abilene-Sweetwater DMA. BPCDT-19991027ABO.

Alvin (Ch. 36)—KHSH-DT. Network Service: HSN. USA Station Group Partnership of Houston, 15th Floor, 1230 Avenue of the Americas, New York, NY 10022. Phone: 212-413-6720. Technical facilities: Channel No. 36 (602-608 MHz). 1000-kw max. visual. Antenna: 1964-ft. above av. terrain, 1950-ft. above ground. Latitude 29° 34' 15" Longitude 95° 30' 37". Ownership: USA Broadcasting (Group Owner). Houston DMA. BPCDT-19991027ACC.

†**Amarillo (Ch. 21 ETV)**—KACV-DT. Amarillo Junior College District, Box 447, Amarillo, TX 79178. Phone: 806-371-5124. Technical facilities: Channel No. 21 (512-518 MHz). 1000-kw max. visual. Antenna: 1317-ft. above av. terrain, 1270-ft. above ground, 4701-ft. above sea level. Latitude 35° 20' 33" Longitude 101° 49' 21". Transmitter: 1.4-mi. NNE of US 87 & Givens Ave. Ownership: Amarillo Junior College District. Amarillo DMA. BPEDT-20000417ABM.

Amarillo (Ch. 42)—KAMR-DT. Network Service: NBC. Quorum of Amarillo License LLC, 18 Newbury St., Boston, MA 02116. Phone: 806-383-3321. Technical facilities: Channel No. 42 (638-644 MHz). 1000-kw max. visual. Antenna: 489-ft. above av. terrain, 489-ft. above ground. Latitude 42° 17' 26" Longitude 89° 09' 51". Ownership: Quorum Broadcast Holdings Inc. (Group Owner). Amarillo DMA. BPCDT-19991029ADB.

Amarillo (Ch. 15)—KCIT-DT. Network Service: FOX. Mission Broadcasting of Amarillo License Inc., 544 Red Rock, Wadsworth, OH 44281. Phone: 330-335-8808. Fax: 806-381-2943. Technical facilities: Channel No. 15 (476-482 MHz). 925-kw max. visual. Antenna: 1522-ft. above av. terrain,

1460-ft. above ground. Latitude 35° 20' 33" Longitude 101° 49' 21". Ownership: Mission Broadcasting Inc. (Group Owner). Personnel: Ken Bowman, General Manager, Tim Sturgess, Sales Manager, Joe Barton, Chief Engineer. Amarillo DMA. BPCDT-19991029AIB.

Amarillo (Ch. 23)—KVII-DT. Network Service: ABC. Marsh Media Inc., One Broadcast Center, Amarillo, TX 79101. Phone: 806-373-1787. Technical facilities: Channel No. 23 (524-530 MHz). 658-kw max. visual. Antenna: 1608-ft. above av. terrain, 1486-ft. above ground. Latitude 35° 22' 30" Longitude 101° 52' 56". Ownership: Marsh Media Inc. (Group Owner). Amarillo DMA. BPCDT-19991029ACE. Grant Date: March 10, 2000.

Arlington (Ch. 42)—KPXD-DT. Network Service: PAX. United Broadcast Group II Inc., 601 Clearwater Park Rd., West Palm Beach, FL 33401. Phone: 561-659-4122. Fax: 561-659-4754. Technical facilities: Channel No. 42 (638-644 MHz). 1000-kw max. visual. Antenna: 1207-ft. above av. terrain, 1000-ft. above ground. Latitude 32° 35' 25" Longitude 96° 58' 23". Ownership: Paxson Communications Corp. (Group Owner). Personnel: Brian Duffy, General Manager, Kent O. Matthew, Chief Engineer. Dallas-Fort Worth DMA. BPCDT-19990914AAD.

Austin (Ch. 49)—KNVA-DT. Network Service: WBN. 54 Broadcasting Inc., Box 684647, Austin, TX 78768. Phone: 512-478-5400. Technical facilities: Channel No. 49 (680-686 MHz). 500-kw max. visual. Antenna: 1299-ft. above av. terrain, 1161-ft. above ground. Latitude 30° 19' 33" Longitude 97° 47' 58". Ownership: Balcones Broadcasting Ltd. Austin DMA. BPCDT-19991025ADB.

Austin (Ch. 56)—KTBC-DT. Network Service: FOX. KTBC License Inc., 5151 Wisconsin Ave. NW, Washington, DC 20016. Phone: 202-895-3088. Technical facilities: Channel No. 56 (722-728 MHz). 1000-kw max. visual. Antenna: 1178-ft. above av. terrain, 988-ft. above ground. Latitude 30° 18' 35" Longitude 97° 47' 34". Ownership: Fox Television Stations Inc. (Group Owner). Austin DMA. BPCDT-19990928AAZ.

Austin (Ch. 33)—KVUE-DT. Network Service: ABC. KVUE Television Inc., 3201 Stock Ave., Austin, TX 78757. Phone: 512-459-6521. Technical facilities: Channel No. 33 (584-590 MHz). 200-kw max. visual. Antenna: 1293-ft. above av. terrain, 1192-ft. above ground. Latitude 30° 19' 18.60" Longitude 97° 48' 11.60". Ownership: Belo Corp. (Group Owner). Personnel: Patti C. Smith, General Manager, Sarah Smith, Sales Manager, Mike Wenglar, Chief Engineer. Austin DMA. BPCDT-19991025ADW.

Austin (Ch. 21)—KXAN-DT. Network Service: NBC. KXAN Inc., Box 490, Austin, TX 78767. Phone: 512-476-3636. Technical facilities: Channel No. 21 (512-518 MHz). 700-kw max. visual. Antenna: 1299-ft. above av. terrain, 1165-ft. above ground. Latitude 30° 19' 33" Longitude 97° 47' 58". Ownership: LIN Television Corp. (Group Owner). Austin DMA. BPCDT-19991018AAR.

Baytown (Ch. 41)—KAZH-DT. Network Service: Independent. Pappas Telecasting of Houston, 500 S. Chinoweth Rd., Visalia, CA 93277. Phone: 559-733-7800. Technical facilities: Channel No. 41 (632-638 MHz). 1000-kw max. visual. Antenna: 1955-ft. above av. terrain, 1941-ft. above ground. Latitude 29° 34' 15" Longitude 95° 30' 37". Ownership: Sinclair Broadcast Group Inc. (Group Owner). Houston DMA. BPCDT-19991101ADZ.

Beaumont (Ch. 50)—KBMT-DT. Network Service: ABC. Channel 12 of Beaumont Inc., Box 1550, Beaumont, TX 77704. Phone: 409-833-7512. Technical facilities: Channel No. 50 (686-692 MHz). 230-kw max. visual. Antenna: 905-ft. above av. terrain, 900-ft. above ground. Latitude 30° 11' 24.00" Longitude 93° 53' 15.10". Ownership: McKinnon Broadcasting Co. (Group Owner). Beaumont-Port Arthur DMA. BPCDT-19991012ABM.

Beaumont (Ch. 21)—KFDM-DT. Network Service: CBS. Freedom Broadcasting of Texas, Box 7218, Beaumont, TX 77726. Phone: 409-892-6622. Technical facilities: Channel No. 21 (512-518 MHz). 50-kw max. visual. Antenna: 833-ft. above av. terrain, 820-ft. above ground. Latitude 30° 08' 24" Longitude 93° 58' 44". Ownership: Freedom Broadcasting Inc. (Group Owner). Beaumont-Port Arthur DMA. BPCDT-19991006AAM. Grant Date: December 9, 1999.

†**Beaumont (Ch. 33 ETV)**—KITU-DT. Community Educational Television Inc., Box 721582, Houston, TX 77272. Phone: 281-561-5828. Technical facilities: Channel No. 33 (584-590 MHz). 500-kw max. visual. Antenna: 1047-ft. above av. terrain, 1029-ft. above ground. Latitude 30° 10' 41" Longitude 93° 54' 26". Ownership: Community Educational Television Inc.-Texas. Beaumont-Port Arthur DMA. BPCDT-19991029AGB.

†**Belton (Ch. 47 ETV)**—KNCT-DT. Central Texas College, Box 1800, Killeen, TX 76540. Phone: 254-526-1199. Technical facilities: Channel No. 47 (668-674 MHz). 200-kw max. visual. Antenna: 1289-ft. above av. terrain, 1118-ft. above ground. Latitude 30° 59' 08" Longitude 95° 37' 51". Ownership: Central Texas College. Waco-Temple-Bryan DMA. BPEDT-20000420AAD.

Brownsville (Ch. 24)—KVED-DT. Network Service: NBC. ComCorp of Texas License Corp., Suite 300, 700 St. Johns St., Lafayette, LA 70501. Phone: 318-237-1142. Technical facilities: Channel No. 24 (530-536 MHz). 200-kw max. visual. Antenna: 1460-ft. above av. terrain, 1460-ft. above ground. Latitude 26° 06' 01" Longitude 97° 50' 18". Ownership: Communications Corp. of America (Group Owner). Harlingen-Weslaco-Brownsville-McAllen DMA. BPCDT-19991018AAV.

Bryan (Ch. 59)—KBTX-DT. Network Service: CBS. KWTX-KBTX License Corp., 9th Floor, 300 Delaware Ave., Wilmington, DE 19801. Phone: 409-846-7777. Technical facilities: Channel No. 59 (740-746 MHz). 988.6-kw max. visual. Antenna: 1565-ft. above av. terrain, 1525-ft. above ground. Latitude 30° 33' 16" Longitude 96° 01' 51". Ownership: Gray Communications Systems Inc. (Group Owner). Waco-Temple-Bryan DMA. BPCDT-19991026ACP.

Bryan (Ch. 29)—KYLE-DT. Network Service: WBN. ComCorp of Bryan License Corp., Suite 308, 700 St. Johns St., Lafayette, LA 70501. Phone: 318-237-1142. Technical facilities: Channel No. 29 (560-566 MHz). 50-kw max. visual. Antenna: 722-ft. above av. terrain, 640-ft. above ground. Lat-

Texas—Digital Construction Permits & Applications

- tude 30° 41' 18" Longitude 96° 25' 35". Ownership: Communications Corp. of America (Group Owner). Waco-Temple-Bryan DMA. BPCDT-19991018ABD.
- †**College Station/Bryan (Ch. 12 ETV)**—KAMU-DT. Texas A & M U., Houston & Russell Sts., College Station, TX 77846-4244. Phone: 979-845-5611. Technical facilities: Channel No. 12 (204-210 MHz). 3.2-kw max. visual. Antenna: 344-ft. above av. terrain, 344-ft. above ground, 659-ft. above sea level. Latitude 30° 37' 47" Longitude 96° 20' 33". Transmitter: Hensel Park, Texas A & M U. Campus. Ownership: Texas A & M U. Waco-Temple-Bryan DMA. BPEDT-20000411ABB.
- Conroe (Ch. 5)**—KPXB-DT. Network Service: PAX. Paxson Houston Licensee Inc., 601 Clearwater Rd., West Palm Beach, FL 33401. Phone: 561-659-4122. Fax: 561-659-4754. Technical facilities: Channel No. 5 (76-82 MHz). 8-kw visual. Antenna: 1978-ft. above av. terrain, 1956-ft. above ground, 2031-ft. above sea level. Latitude 29° 33' 44" Longitude 95° 30' 35". Ownership: Paxson Communications Corp. (Group Owner). Personnel: Carol Wright-Holzhauser, General Manager; Mike Kay, Sales Manager; Bob Mardock, Chief Engineer. Houston DMA. BPCDT-990719KF.
- Conroe (Ch. 42)**—KTBU-DT. Network Service: Independent. Humanity Interested Media Inc., 2080 Longmire Rd., Conroe, TX 77304. Phone: 409-441-4954. Technical facilities: Channel No. 42 (638-644 MHz). 155.3-kw max. visual. Antenna: 1804-ft. above av. terrain, 1791-ft. above ground. Latitude 30° 13' 53" Longitude 95° 07' 26". Ownership: Humanity Interested Services Media Inc. Houston DMA. BPCDT-19991101ALJ.
- Corpus Christi (Ch. 27)**—KORO-DT. Network Service: Univision. Entravision Holdings LLC, 801 N. Jackson, McAllen, TX 78504. Phone: 310-820-5355. Technical facilities: Channel No. 27 (548-554 MHz). 30-kw max. visual. Antenna: 722-ft. above av. terrain, 709-ft. above ground. Latitude 27° 45' 07" Longitude 97° 38' 17". Ownership: Entravision Communications Corp. (Group Owner). Corpus Christi DMA. BPCDT-19991027ACG.
- Corpus Christi (Ch. 13)**—KRIS-DT. Network Service: NBC. KVOA Communications Inc., Box 840, Corpus Christi, TX 78403. Phone: 361-886-6111. Technical facilities: Channel No. 13 (210-216 MHz). 160-kw visual. Antenna: 953-ft. above av. terrain, 945-ft. above ground. Latitude 27° 44' 28" Longitude 97° 36' 08". Ownership: Evening Post Publishing Co. (Group Owner). Corpus Christi DMA. BPCDT-20000501AFK.
- Corpus Christi (Ch. 18)**—KZTV-DT. Network Service: CBS. K-Six Television Inc., Box TV-10, Corpus Christi, TX 78403. Phone: 361-883-7070. Technical facilities: Channel No. 18 (494-500 MHz). 631.2-kw max. visual. Antenna: 866-ft. above av. terrain, 855-ft. above ground. Latitude 27° 46' 44" Longitude 97° 37' 57". Ownership: K-SIX Television Inc. Corpus Christi DMA. BPCDT-19991101AER.
- Dallas (Ch. 32)**—KDAF-DT. Network Service: WBN. Tribune Television Co., 8001 John Carpenter Freeway, Dallas, TX 75247. Phone: 214-252-9233. Fax: 214-252-3409. Technical facilities: Channel No. 32 (578-584 MHz). 350-kw max. visual. Antenna: 1762-ft. above av. terrain, 1608-ft. above ground, 2421-ft. above sea level. Latitude 32° 32' 35" Longitude 96° 57' 32". Transmitter: Approx. 0.5-mi. SW of intersection of Tar Rd. & Knight St. Ownership: Tribune Broadcasting Co. (Group Owner). Represented (engineering): du Treil, Lundin & Rackley Inc. Personnel: Joseph A. Young, General Manager; Steve McDonald, Sales Manager; Rick J. Anderson, Chief Engineer. Dallas-Fort Worth DMA. BPCDT-990225KF.
- Dallas (Ch. 36)**—KDFI-DT. Network Service: Independent. NW Communications of Texas Inc., 5151 Wisconsin Ave. NW, Washington, DC 20016. Phone: 214-637-2727. Technical facilities: Channel No. 36 (602-608 MHz). 1000-kw max. visual. Antenna: 1624-ft. above av. terrain, 1476-ft. above ground. Latitude 32° 32' 35" Longitude 96° 57' 32". Ownership: Fox Television Stations Inc. Dallas-Fort Worth DMA. BPCDT-19991101AEK.
- Dallas (Ch. 35)**—KDFW-DT. Network Service: FOX. Fox Television Station Inc., 5151 Wisconsin Ave. NW, Washington, DC 20016. Phone: 214-720-4444. Fax: 214-720-3177. Technical facilities: Channel No. 35 (596-602 MHz). 857-kw max. visual. Antenna: 1699-ft. above av. terrain, 1496-ft. above ground, 2306-ft. above sea level. Latitude 32° 35' 06" Longitude 96° 58' 41". Transmitter: Beltline & Mansfield Rds. intersection, Cedar Hill. Ownership: Fox Television Stations Inc. (Group Owner). Represented (engineering): Smith & Fisher. Personnel: Kathy Saunders, Vice President & General Manager; Mark LeValley, Vice-President, Engineering. Dallas-Fort Worth DMA. BPCDT-971107KE. Grant Date: January 6, 1998.
- Dallas (Ch. 45)**—KDTX-DT. Network Service: TBN. Trinity Broadcasting of Texas Inc., 2823 W. Irving Blvd., Irving, TX 75061. Phone: 972-313-1333. Technical facilities: Channel No. 45 (656-662 MHz). 600-kw max. visual. Antenna: 1637-ft. above av. terrain, 1480-ft. above ground. Latitude 32° 35' 21" Longitude 96° 58' 12". Ownership: Trinity Broadcasting Network Inc. (Group Owner). Personnel: Philip Crouch, General Manager; Jim Forman, Chief Engineer. Dallas-Fort Worth DMA. BPCDT-19991028AFX.
- †**Dallas (Ch. 14 ETV)**—KERA-DT. North Texas Public Broadcasting Inc., 3000 Harry Hines Blvd., Dallas, TX 75201. Phone: 214-871-1390. Fax: 214-754-0635. E-mail: ccairle@kera.org. Web Site: <http://www.kera.org>. Technical facilities: Channel No. 14 (470-476 MHz). 475-kw max. visual. horizontal. Antenna: 1640-ft. above av. terrain, 1479-ft. above ground, 2277-ft. above sea level. Latitude 32° 34' 43" Longitude 96° 57' 12". Transmitter: Approx. 0.7-mi. S of Cedar Hill. Ownership: North Texas Public Broadcasting Inc. Represented (legal): Schwartz, Woods & Miller. Represented (engineering): Cohen, Dippell & Everist PC. Personnel: Cheryl Craigie, General Manager; Clyde Miller, Chief Engineer; Moletta Garcia, News Director; Bill Young, Program Director; Sharon Philippart, Promotion Director; Sam Cheng, Business Manager; Lefron Morgan, Marketing Director. Dallas-Fort Worth DMA. BPEDT-980604KE. Grant Date: February 22, 1999.
- Decatur (Ch. 30)**—KMPX-DT. Network Service: Independent. Word of God Fellowship Inc., 5000 Westgrove Lane, Colleyville, TX 76034. Phone: 817-858-9955. Technical facilities: Channel No. 30 (566-572 MHz). 99.3-kw max. visual. Antenna: 525-ft. above av. terrain, 597-ft. above ground. Latitude 32° 52' 16" Longitude 96° 55' 22". Ownership: Word of God Fellowship Inc. Dallas-Fort Worth DMA. BPCDT-20000501AEW.
- Del Rio (Ch. 28)**—KTRG-DT. Network Service: WBN. Ortiz Broadcasting Corp., 4501 W. Expy. 83, Haringen, TX 78552. Phone: 956-428-4848. Technical facilities: Channel No. 28 (554-560 MHz). 1000-kw max. visual. Antenna: 328-ft. above av. terrain, 282-ft. above ground. Latitude 29° 20' 39" Longitude 100° 51' 39". Ownership: Ortiz Broadcasting Corp. San Antonio DMA. BPCDT-19991101AEN.
- †**Denton (Ch. 43 ETV)**—KDTN-DT. North Texas Public Broadcasting, 3000 Harry Hines Blvd., Dallas, TX 75201. Phone: 214-871-1390. Technical facilities: Channel No. 43 (644-650 MHz). 1000-kw max. visual. Antenna: 1617-ft. above av. terrain, 1469-ft. above ground. Latitude 32° 32' 35.50" Longitude 96° 57' 32.00". Ownership: North Texas Public Broadcasting Inc. Dallas-Fort Worth DMA. BPEDT-20000501AFJ.
- El Paso (Ch. 18)**—KDBC-DT. Network Service: CBS. KDRC-TV LP, 2201 Wyoming, El Paso, TX 79903. Technical facilities: Channel No. 18 (494-500 MHz). 363-kw max. visual. Antenna: 1299-ft. above av. terrain, 175-ft. above ground. Latitude 31° 47' 46" Longitude 106° 28' 57". Ownership: Imes Communications (Group Owner). El Paso DMA. BPCDT-19991029AEW. Grant Date: March 10, 2000.
- El Paso (Ch. 15)**—KFOX-DT. Network Service: FOX. KTVU Partnership, 6004 N. Mesa, El Paso, TX 79912. Phone: 915-833-8585. Fax: 915-833-8973. Technical facilities: Channel No. 15 (476-482 MHz). 1000-kw max. visual. Antenna: 1972-ft. above av. terrain, 331-ft. above ground. Latitude 31° 48' 55" Longitude 106° 29' 20". Ownership: Cox Enterprises Inc. (Group Owner). Personnel: Teresa Burgess, General Manager; John Witte, Sales Manager; Antonio Castro, Chief Engineer. El Paso DMA. BPCDT-19991101AID.
- El Paso (Ch. 25)**—KINT-DT. Network Service: Univision. Entravision Holdings LLC, 801 N. Jackson, McAllen, TX 78504. Phone: 310-820-5355. Technical facilities: Channel No. 25 (536-542 MHz). 200-kw max. visual. Antenna: 1473-ft. above av. terrain, 316-ft. above ground. Latitude 31° 47' 46" Longitude 106° 28' 57". Ownership: Entravision Communications Corp. (Group Owner). El Paso DMA. BPCDT-19991029AGI.
- El Paso (Ch. 51)**—KKWB-DT. Network Service: WBN. White Knight Broadcasting of El Paso Licensee Corp., 1116-G Coolidge Blvd., Lafayette, LA 70503. Phone: 915-532-6565. Technical facilities: Channel No. 51 (692-698 MHz). 70-kw max. visual. Antenna: 1723-ft. above av. terrain, 190-ft. above ground. Latitude 31° 48' 18" Longitude 106° 28' 59". Ownership: White Knight Holdings Inc. (Group Owner). El Paso DMA. BPCDT-19991029AEX.
- †**El Paso (Ch. 39 ETV)**—KSCE-DT. KSCE-TV-38 Christian TV, 6400 Escondido, El Paso, TX 79912. Phone: 915-585-8838. Technical facilities: Channel No. 39 (620-626 MHz). 50-kw max. visual. Antenna: 164-ft. above av. terrain, 174-ft. above ground, 590-ft. above sea level. Latitude 31° 48' 55" Longitude 106° 29' 17". Ownership: Channel 38 Christian TV. El Paso DMA. BPEDT-20000426AAL.
- El Paso (Ch. 16)**—KTSM-DT. Network Service: NBC. ComCorp of El Paso Licensee Corp., Suite 300, 700 St. Johns St., Lafayette, LA 70501. Phone: 318-237-1142. Technical facilities: Channel No. 16 (482-488 MHz). 1000-kw max. visual. Antenna: 1909-ft. above av. terrain, 376-ft. above ground. Latitude 31° 48' 18" Longitude 106° 28' 59". Ownership: Communications Corp. of America (Group Owner). El Paso DMA. BPCDT-19991018AAZ.
- El Paso (Ch. 17)**—KVIA-DT. Network Service: ABC. NPG of Texas LP, 4140 Rio Bravo, El Paso, TX 79902. Phone: 915-496-7777. Technical facilities: Channel No. 17 (488-494 MHz). 850-kw max. visual. Antenna: 1883-ft. above av. terrain, 276-ft. above ground. Latitude 31° 48' 18" Longitude 106° 28' 58". Ownership: News Press & Gazette Co. (Group Owner). El Paso DMA. BPCDT-19991029AHQ.
- Fort Worth (Ch. 51)**—KFWD-DT. Network Service: Telemundo. HIC Broadcasting Inc., 3000 W. Story Rd., Irving, TX 75038. Phone: 972-255-5200. Technical facilities: Channel No. 51 (692-698 MHz). 172.9-kw max. visual. Antenna: 1788-ft. above av. terrain, 1624-ft. above ground, 2425-ft. above sea level. Latitude 32° 35' 19" Longitude 96° 58' 05". Transmitter: 1310 Beltline Rd., 0.87-mi. W of Cedar Hill. Requests modification of CP for change to 375-kw max. visual. BPCDT-20000501ADA. Ownership: HIC Broadcast Partners; Interspan Communications. Dallas-Fort Worth DMA. BPCDT-990331KO.
- Fort Worth (Ch. 19)**—KTVT-DT. Network Service: CBS. KTVT Broadcasting Co. LP, Suite 1200, 600 New Hampshire Ave. NW, Washington, DC 20037. Phone: 817-451-1111. Technical facilities: Channel No. 19 (500-506 MHz). 565.8-kw max. visual. Antenna: 1640-ft. above av. terrain, 1480-ft. above ground, 2277-ft. above sea level. Latitude 32° 34' 43" Longitude 96° 57' 12". Transmitter: Approx. 0.66-mi. S from center of Cedar Hill, Dallas County. Ownership: Viacom International Inc. (Group Owner). Represented (legal): Leventhal, Senter & Lerman PLLC. Represented (engineering): Cohen, Dippell & Everist PC. Dallas-Fort Worth DMA. BPCDT-980501KL. Grant Date: June 2, 1998.
- Fort Worth (Ch. 18)**—KTXA-DT. Network Service: UPN. Paramount Stations Group of Fort Worth/Dallas, Inc., c/o Ray White, 5202 River Rd., Bethesda, MD 20816. Phone: 202-785-7300. Technical facilities: Channel No. 18 (494-500 MHz). 220-kw max. visual. Antenna: 1755-ft. above av. terrain, 1608-ft. above ground, 2421-ft. above sea level. Latitude 32° 32' 35" Longitude 96° 57' 32". Transmitter: 2133 Tar Rd., Cedar Hill. Ownership: Viacom International Inc. (Group Owner). Represented (engineering): Hammett & Edison Inc. Dallas-Fort Worth DMA. BPCDT-990513KF.
- Fort Worth-Dallas (Ch. 41)**—KXAS-DT. Network Service: NBC. Station Venture Operations LP, Box 1780, 3900 Bameet St., Fort Worth, TX 76101-1780. Phone: 817-429-5555. Technical facilities: Channel No. 41 (632-638 MHz). 891-kw max. visual. Antenna: 1660-ft. above av. terrain, 1470-ft. above ground, 2284-ft. above sea level. Latitude 32° 35' 07" Longitude 96° 58' 06". Transmitter: 1200 W. Beltline Rd., Cedar Hill. Ownership: Station Venture Operations LP (Group Owner).

Represented (legal): Covington & Burling. Represented (engineering): du Treil, Lundin & Rackley Inc. Personnel: Stephen Doerr, President & General Manager; Teansie Garfield, Sales Manager; Jerry Fryar, Chief Engineer. Dallas-Fort Worth DMA. BPCDT-980430KG. Grant Date: May 15, 1998.

†Galveston (Ch. 23 ETV)—KLTJ-DT. Word of God Fellowship Inc./Community Television Educators, Box 612066, Dallas, TX 75261. Phone: 817-858-9955. Technical facilities: Channel No. 23 (524-530 MHz). 246.6-kw max. visual. Antenna: 1857-ft. above av. terrain, 1847-ft. above ground, 1870-ft. above sea level. Latitude 29° 17' 56" Longitude 95° 14' 11". Transmitter: 4525 County Rd. No. 197. Houston DMA. BPCDT-20000501AHK.

Galveston-Houston (Ch. 47)—KTMD-DT. Network Service: Telemundo. Telemundo of Galveston-Houston License Corp., 2290 W. 8th Ave., Hialeah, FL 33010. Phone: 305-589-7989. Technical facilities: Channel No. 47 (668-674 MHz). 400-kw max. visual. Antenna: 1097-ft. above av. terrain, 1097-ft. above ground. Latitude 29° 27' 56.20" Longitude 95° 13' 23.20". Ownership: Telemundo Holdings Inc. (Group Owner). Houston DMA. BPCDT-19991028ACO.

Garland (Ch. 24)—KUVN-DT. Network Service: Univision. KUVN License Partnership GP, Suite 3050, 1999 Avenue of the Stars, Los Angeles, CA 90067. Phone: 310-556-7600. Technical facilities: Channel No. 24 (530-536 MHz). 160-kw max. visual. Antenna: 1785-ft. above av. terrain, 1608-ft. above ground. Latitude 32° 35' 19" Longitude 96° 58' 05". Ownership: Univision Communications Inc. (Group Owner). Dallas-Fort Worth DMA. BPCDT-19991029ACJ.

Greenville (Ch. 46)—KTAQ-DT. Network Service: Independent. New World Broadcasting Corp., First Floor, 7700 Carpenter Freeway, Dallas, TX 75247. Phone: 903-455-8847. Technical facilities: Channel No. 46 (662-668 MHz). Antenna: 1673-ft. above av. terrain, 1480-ft. above ground. Latitude 32° 35' 21" Longitude 96° 58' 12". Ownership: New World Broadcasting Corp. Dallas-Fort Worth DMA. BPCDT-19991027ABP.

Harlingen (Ch. 31)—KGBT-DT. Network Service: CBS. Cosmos Broadcasting Corp., 9201 W. Expwy. 83, Harlingen, TX 78552. Phone: 956-412-4444. Technical facilities: Channel No. 31 (572-578 MHz). 1000-kw max. visual. Antenna: 1207-ft. above av. terrain, 1201-ft. above ground. Latitude 26° 08' 56" Longitude 97° 49' 18". Ownership: Cosmos Broadcasting Corp. (Group Owner). Harlingen-Weslaco-Brownsville-McAllen DMA. BPCDT-19991101ACC.

†Harlingen (Ch. 34 ETV)—KLUJ-DT. Community Educational Television Inc., Box 721582, Houston, TX 77272. Phone: 281-561-5828. Technical facilities: Channel No. 34 (590-596 MHz). Antenna: 928-ft. above av. terrain, 974-ft. above ground. Latitude 26° 13' 00" Longitude 97° 46' 48". Transmitter: Side of KLUJ(TV) tower, 1.5-mi. WSW of intersection of Wilson Tract & Prime Rd. Ownership: Community Educational Television Inc. Harlingen-Weslaco-Brownsville-McAllen DMA. BPCDT-19991021ABU.

†Harlingen (Ch. 38 ETV)—KMBH-DT. RGV Educational Broadcasting Inc., Box 2147, Harlingen, TX 78551. Phone: 956-421-4111. Technical facilities: Channel No. 38 (614-620 MHz). 23.4-kw max. visual. Antenna: 1138-ft. above av. terrain, 1135-ft. above ground, 1188-ft. above sea level. Latitude 26° 07' 14" Longitude 97° 49' 18". Ownership: RGV Educational Broadcasting Inc. Harlingen-Weslaco-Brownsville-McAllen DMA. BPCDT-19991029AEF. Grant Date: March 13, 2000.

Houston (Ch. 38)—KHQB-DT. Network Service: WBN. KHTV Inc., 7700 Westpark Dr., Houston, TX 77063. Phone: 713-781-3939. Technical facilities: Channel No. 38 (614-620 MHz). 208-kw max. visual. Antenna: 1909-ft. above av. terrain, 1887-ft. above ground, 1965-ft. above sea level. Latitude 29° 34' 06" Longitude 95° 29' 57". Transmitter: Approx. 0.93-mi. at a bearing of 207° from the intersection of Blue Ridge & McHard Rds. Requests modification of CP for change to 1000-kw max. visual. BPCDT-20000425AAY. Ownership: Tribune Broadcasting Co. (Group Owner). Houston DMA. BPCDT-990521KE. Grant Date: June 11, 1999.

Houston (Ch. 35)—KPRC-DT. Network Service: NBC. Post-Newsweek Stations Inc., 8181 Southwest Freeway, Houston, TX 77074. Studio: 8181 Southwest Freeway, Houston, TX 77074. Phone: 713-222-2222. Technical facilities: Channel No. 35 (596-602 MHz). 1000-kw max. visual. Antenna: 1919-ft. above av. terrain, 1906-ft. above ground, 1985-ft. above sea level. Latitude 29° 34' 06" Longitude 95° 29' 57". Transmitter: 4126 Farm Rd. 2234, Missouri City, TX. Ownership: Post-Newsweek Stations Inc. (Group Owner). Represented (legal): Covington & Burling. Personnel: Steve Wasserman, General Manager; Dale Werner, Chief Engineer. Houston DMA. BPCDT-980717KE. Grant Date: August 5, 1998.

Houston (Ch. 27)—KRW-DT. Network Service: FOX. Fox Television Stations Inc., c/o Molly Pauker, 5151 Wisconsin Ave. NW, Washington, DC 20016. Phone: 202-895-3088. Technical facilities: Channel No. 27 (548-554 MHz). 261-kw max. visual. Antenna: 1752-ft. above av. terrain, 1736-ft. above ground, 1814-ft. above sea level. Latitude 29° 34' 28" Longitude 95° 29' 37". Transmitter: 5034 McHard Rd., Missouri City; 0.4-mi S of Tx Rte. 2234; 0.1-mi W of intersection with Blue Ridge Rd. Requests modification of CP for change to 1000-kw max. visual. BPCDT-980807KH. Ownership: Fox Television Stations Inc. (Group Owner). Houston DMA. BPCDT-980521KE. Grant Date: June 4, 1998.

Houston (Ch. 32)—KTRK-DT. Network Service: ABC. KTRK Television Inc., 3310 Bissonnet St., Houston, TX 77005. Phone: 713-666-0713. Technical facilities: Channel No. 32 (578-584 MHz). 796.8-kw max. visual. Antenna: 1844-ft. above av. terrain, 1830-ft. above ground, 1909-ft. above sea level. Latitude 29° 34' 27" Longitude 95° 29' 37". Transmitter: 0.4-mi. S of junction of Blue Ridge Rd. & Rte. 2234, Missouri City. Ownership: Disney Enterprises Inc. (Group Owner). Personnel: Henry Florsheim, General Manager; Jim Stanley, Chief Engineer. Houston DMA. BPCDT-980803LB. Grant Date: August 20, 1998.

Houston (Ch. 19)—KTXH-DT. Network Service: UPN. Paramount Stations Group of Houston Inc., c/o Ray White, 5202 River Rd., Bethesda, MD 20816. Phone: 713-661-2020. Technical facilities:

Channel No. 19 (500-506 MHz). 508-kw max. visual. Antenna: 1955-ft. above av. terrain, 1942-ft. above ground. Latitude 29° 33' 44" Longitude 95° 30' 35". Ownership: Viacom International Inc. (Group Owner). Houston DMA. BPCDT-19991013ABL.

†Houston (Ch. 9 ETV)—KUHT-DT. U. of Houston System, 4343 Elgin St., Houston, TX 77004. Phone: 713-748-8888. Web Site: <http://www.kuht.uh.edu>. Technical facilities: Channel No. 9 (186-192 MHz). 8.4-kw max. visual. Antenna: 1850-ft. above av. terrain, 1841-ft. above ground, 1916-ft. above sea level. Latitude 29° 34' 28" Longitude 95° 29' 37". Transmitter: 4-mi. SE of Missouri City. Ownership: U. of Houston. Represented (legal): Dow, Lohnes & Albertson PLLC. Represented (engineering): Kessler & Gehman Associates Inc. Personnel: Jeff Clarke, Chief Executive Officer & General Manager; Andy Anderson, Operations & Engineering Director; Marty Kirkland, Chief Engineer. Houston DMA. BPCDT-990113KF. Grant Date: June 11, 1999.

Houston (Ch. 44)—KZJL-DT. Network Service: Independent. SAH-Houston License Corp., Box 305249, Nashville, TN 37230. Phone: 615-263-8000. Technical facilities: Channel No. 44 (650-656 MHz). 1000-kw max. visual. Antenna: 1381-ft. above av. terrain, 1358-ft. above ground. Latitude 29° 33' 25" Longitude 95° 30' 04". Ownership: Shop at Home Inc. (Group Owner). Houston DMA. BPCDT-19991101AFF.

Irving (Ch. 48)—KSTR-DT. Network Service: HSN. USA Station Group Partnership of Dallas, c/o Julius Genachowski, 42nd Floor, 152 W. 57th St., New York, NY 10019. Phone: 212-314-7274. Technical facilities: Channel No. 48 (674-680 MHz). 200-kw max. visual. Antenna: 1197-ft. above av. terrain, 1004-ft. above ground, 1824-ft. above sea level. Latitude 32° 35' 24" Longitude 96° 58' 21". Transmitter: Beltline Rd., 1-mi. W of Cedar Hill. Ownership: USA Broadcasting (Group Owner). Represented (engineering): John F. X. Browne & Associates PC. Dallas-Fort Worth DMA. BPCDT-980806KE. Grant Date: October 20, 1999.

Katy (Ch. 52)—KNWS-DT. Network Service: Independent. Johnson Broadcasting Inc., 8440 W. Park, Houston, TX 77063. Phone: 713-974-5151. Technical facilities: Channel No. 52 (698-704 MHz). 77.6-kw max. visual. Antenna: 1542-ft. above av. terrain, 1526-ft. above ground. Latitude 29° 33' 40" Longitude 95° 30' 04". Requests modification of CP for change to 1000-kw max. visual, 1962-ft. above av. terrain, 1949-ft. above ground, lat. 29° 34' 15", long. 95° 30' 37". BPCDT-20000501AER. Ownership: Douglas Johnson (Group Owner). Houston DMA. BPCDT-19991020ABJ. Grant Date: April 7, 2000.

Kerrville (Ch. 32)—KRRT-DT. Network Service: WBN. San Antonio Licensee Inc., 3474 William Penn Hwy., Pittsburgh, PA 15235. Phone: 412-829-9788. Technical facilities: Channel No. 32 (578-584 MHz). 880-kw max. visual. Antenna: 1673-ft. above av. terrain, 2955-ft. above ground. Latitude 29° 36' 38" Longitude 98° 53' 33". Ownership: Glencair Ltd. Broadcast Properties (Group Owner). San Antonio DMA. BPCDT-19991029ACH.

Killeen (Ch. 23)—KAKW-DT. Network Service: UPN. White Knight Broadcasting of Killeen License Corp., Box 1028, Killeen, TX 76540. Phone: 800-456-3844. Technical facilities: Channel No. 23 (524-530 MHz). 50-kw max. visual. Antenna: 1337-ft. above av. terrain, 1181-ft. above ground. Latitude 31° 18' 53" Longitude 97° 19' 36". Ownership: White Knight Holdings Inc. (Group Owner). Waco-Temple-Bryan DMA. BPCDT-19991027ADJ.

Lake Dallas (Ch. 54)—KLDL-DT. Network Service: Independent. Johnson Broadcasting of Dallas Inc., 8440 West Park, Houston, TX 77054. Phone: 713-974-5151. Technical facilities: Channel No. 54 (710-716 MHz). 70.7-kw max. visual. Antenna: 459-ft. above av. terrain, 472-ft. above ground. Latitude 33° 00' 19" Longitude 96° 58' 59". Ownership: Douglas Johnson (Group Owner). Dallas-Fort Worth DMA. BPCDT-19991005ABE.

Laredo (Ch. 19)—KLDO-DT. Network Service: Univision. Entravision Holdings LLC, 801 N. Jackson, McAllen, TX 78504. Phone: 310-820-5355. Technical facilities: Channel No. 19 (500-506 MHz). 200-kw max. visual. Antenna: 162-ft. above av. terrain, 248-ft. above ground. Latitude 27° 30' 04" Longitude 99° 30' 37". Ownership: Entravision Communications Corp. (Group Owner). Laredo DMA. BPCDT-19991025ACZ.

Laredo (Ch. 14)—KVTV-DT. Network Service: CBS. K-SIX Television Inc., Box TV-10, Corpus Christi, TX 78403. Phone: 361-883-7070. Technical facilities: Channel No. 14 (470-476 MHz). 200-kw max. visual. Antenna: 856-ft. above av. terrain, 919-ft. above ground. Latitude 27° 31' 12" Longitude 99° 31' 19". Ownership: K-SIX Television Inc. Laredo DMA. BPCDT-19991101AKI.

Llano (Ch. 27)—KXAM-DT. Network Service: NBC. KXAM Inc., Box 490, Austin, TX 78767. Phone: 512-476-3636. Technical facilities: Channel No. 27 (548-554 MHz). 1000-kw max. visual. Antenna: 817-ft. above av. terrain, 394-ft. above ground. Latitude 30° 40' 36" Longitude 98° 33' 59". Ownership: LIN Television Corp. (Group Owner). Austin DMA. BPCDT-19991018AAV.

Longview (Ch. 31)—KFXK-DT. Network Service: FOX. Warwick Communications Inc., 1116-G Coolidge Dr., Lafayette, LA 70503. Phone: 903-236-0051. Technical facilities: Channel No. 31 (572-578 MHz). 1000-kw max. visual. Antenna: 1184-ft. above av. terrain, 1109-ft. above ground. Latitude 32° 15' 35" Longitude 94° 57' 02". Ownership: White Knight Holdings Inc. Tyler-Longview DMA. BPCDT-19991027ACM.

Lubbock (Ch. 27)—KAMC-DT. Network Service: ABC. VHR Broadcasting of Luccock Inc., 1201 8th Ave. S, Nashville, TN 37203. Phone: 615-248-8030. Technical facilities: Channel No. 27 (548-554 MHz). 1000-kw max. visual. Antenna: 830-ft. above av. terrain, 824-ft. above ground, 4035-ft. above sea level. Latitude 33° 30' 57" Longitude 101° 50' 54". Transmitter: 1201 8th St. Ownership: Burr-Hawkins Media Inc. Represented (engineering): Cavell, Mertz & Davis Inc. Lubbock DMA. BPCDT-990305KF.

Lubbock (Ch. 9)—KCBP-DT. Network Service: NBC. Cosmos Broadcasting Corp., 1200 Wade Hampton Blvd., Greenville, SC 29615. Phone: 806-744-1414. Technical facilities: Channel No. 9

Texas—Digital Construction Permits & Applications

- (186-192 MHz). 1000-kw max. visual. Antenna: 653-ft. above av. terrain, 650-ft. above ground. Latitude 33° 32' 32" Longitude 101° 50' 14". Ownership: Cosmos Broadcasting Corp. (Group Owner). Lubbock DMA. BPCDT-19991019ABQ.
- Lubbock (Ch. 35)**—KJTV-DT. Network Service: FOX. Ramar Communications II Ltd., Box 3757, Lubbock, TX 79452. Phone: 806-745-3434. Technical facilities: Channel No. 35 (596-602 MHz). 1000-kw max. visual. Antenna: 843-ft. above av. terrain, 853-ft. above ground. Latitude 33° 30' 08" Longitude 101° 52' 20". Ownership: Ramar Communications II Ltd. (Group Owner). Lubbock DMA. BPCDT-19991020ABT.
- Lubbock (Ch. 38)**—KLBK-DT. Network Service: CBS. Quorum of Texas License LLC, 18 Newbury St., Boston, MA 02116. Phone: 806-745-2345. Technical facilities: Channel No. 38 (614-620 MHz). 1000-kw max. visual. Antenna: 866-ft. above av. terrain, 866-ft. above ground. Latitude 33° 31' 33" Longitude 101° 52' 07". Ownership: Quorum Broadcast Holdings Inc. (Group Owner). Lubbock DMA. BPCDT-19991029AHW.
- Lubbock (Ch. 25)**—KPTB-DT. Network Service: Independent. Prime Time Christian Broadcasting Inc., Box 7708, Midland, TX 79708. Phone: 915-563-0420. Technical facilities: Channel No. 25 (536-542 MHz). 50-kw max. visual. Antenna: 272-ft. above av. terrain, 282-ft. above ground. Latitude 33° 33' 12" Longitude 101° 49' 13". Ownership: Prime Time Christian Broadcasting Inc. (Group Owner). Lubbock DMA. BPCDT-19991018ABK.
- Lubbock (Ch. 39 ETV)**—KTXI-DT. Texas Tech U., Box 42161, Lubbock, TX 79409. Phone: 806-742-2209. Technical facilities: Channel No. 39 (620-626 MHz). 890-kw max. visual. Antenna: 469-ft. above av. terrain, 476-ft. above ground, 3701-ft. above sea level. Latitude 33° 34' 55" Longitude 101° 53' 25". Transmitter: Texas Tech U. campus. Ownership: Texas Tech U. Lubbock DMA. BPEDT-20000418AAJ.
- Lufkin (Ch. 43)**—KTRE-DT. Network Service: ABC. Civic License Holding Co. Inc., 715 S. Jefferson, Jackson, MS 39205. Phone: 409-853-5873. Technical facilities: Channel No. 43 (644-650 MHz). 612-kw max. visual. Antenna: 627-ft. above av. terrain, 479-ft. above ground. Latitude 31° 25' 09" Longitude 94° 48' 03". Ownership: Civic Communications Corp. (Group Owner). Tyler-Longview DMA. BPCDT-19991028AFM. Grant Date: March 13, 2000.
- McAllen (Ch. 46)**—KNVO-DT. Network Service: Univision. Entravision Holdings LLC, Suite 590, 11900 Olympic Blvd., Los Angeles, CA 90064. Phone: 310-820-5355. Technical facilities: Channel No. 46 (662-668 MHz). 200-kw max. visual. Antenna: 940-ft. above av. terrain, 938-ft. above ground. Latitude 26° 05' 18" Longitude 98° 03' 44". Ownership: Entravision Communications Corp. (Group Owner). Harlingen-Weslaco-Brownsville-McAllen DMA. BPCDT-19991025ACS.
- Midland (Ch. 26)**—KMID-DT. Network Service: ABC. Nexstar Broadcasting of Midland-Odessa LLC, Suite 210, 200 Abingdon Executive Park, Clarks Summit, PA 18411. Phone: 704-341-0944. Technical facilities: Channel No. 26 (542-548 MHz). 1000-kw max. visual. Antenna: 1060-ft. above av. terrain, 1076-ft. above ground. Latitude 32° 05' 11" Longitude 102° 17' 10". Ownership: Nexstar Broadcasting Group LLC (Group Owner). Odessa-Midland DMA. BPCDT-19991029ADE.
- Nacogdoches (Ch. 18)**—KLSB-DT. Network Service: NBC. KLSB Acquisition Corp., No. 118, 200 College Place, Norfolk, VA 23510. Phone: 409-564-1911. Technical facilities: Channel No. 18 (494-500 MHz). 200-kw max. visual. Antenna: 1499-ft. above av. terrain, 1545-ft. above ground. Latitude 31° 54' 20" Longitude 95° 05' 05". Ownership: Paul Lucci (Group Owner). Tyler-Longview DMA. BPCDT-19991029ACW.
- Odessa (Ch. 43)**—KMLM-DT. Network Service: Independent. Prime Time Christian Broadcasting Inc., Box 7708, Midland, TX 79708. Phone: 915-563-0420. Technical facilities: Channel No. 43 (644-650 MHz). 50-kw max. visual. Antenna: 467-ft. above av. terrain, 468-ft. above ground. Latitude 32° 02' 54" Longitude 102° 18' 04". Ownership: Prime Time Christian Broadcasting Inc. (Group Owner). Odessa-Midland DMA. BPCDT-19991018ABI.
- Odessa (Ch. 22 ETV)**—KOCV-DT. Odessa Junior College District, 201 W. University Blvd., Odessa TX 79764. Phone: 915-335-6400. Technical facilities: Channel No. 22 (518-524 MHz). 200-kw max. visual. Antenna: 269-ft. above av. terrain, 282-ft. above ground, 3195-ft. above sea level. Latitude 31° 51' 58" Longitude 102° 22' 48". Transmitter: 201 University Blvd. Ownership: Odessa Junior College District. Odessa-Midland DMA. BPEDT-20000426ABG.
- Odessa (Ch. 31)**—KOSA-DT. Network Service: CBS. ICA Broadcasting I Ltd., 700 N. Grant St., Odessa, TX 79761. Phone: 915-580-5672. Technical facilities: Channel No. 31 (572-578 MHz). 735-kw max. visual. Antenna: 741-ft. above av. terrain, 689-ft. above ground. Latitude 31° 51' 50" Longitude 102° 34' 41". Ownership: ICA Broadcasting LLC (Group Owner). Odessa-Midland DMA. BPCDT-19991029ADU.
- Odessa (Ch. 15)**—KWES-DT. Network Service: NBC. Midessa Television Co., Box 60150, Midland, TX 79711. Phone: 915-567-9999. Technical facilities: Channel No. 15 (476-482 MHz). 700-kw max. visual. Antenna: 1220-ft. above av. terrain, 974-ft. above ground. Latitude 31° 59' 17" Longitude 102° 52' 41". Ownership: Drewry Communications (Group Owner). Odessa-Midland DMA. BPCDT-19991029AHJ.
- Port Arthur (Ch. 40)**—KBTV-DT. Network Service: NBC. Nexstar Broadcasting of Beaumont/Port Arthur, Suite 201, 200 Abingdon Executive Park, Clarks Summit, PA 18411. Phone: 570-586-5400. Technical facilities: Channel No. 40 (626-632 MHz). 10-kw max. visual. Antenna: 803-ft. above av. terrain, 800-ft. above ground. Latitude 30° 09' 20" Longitude 93° 59' 10". Ownership: Nexstar Broadcasting Group LLC (Group Owner). Beaumont-Port Arthur DMA. BPCDT-19991101AKM. Grant Date: March 17, 2000.
- Rio Grande City (Ch. 20)**—KTLM-DT. Network Service: Telemundo. Sunbelt Multimedia Co., Box 156, Rio Grande City, TX 78582. Phone: 956-478-2709. Technical facilities: Channel No. 20 (506-512 MHz). 1000-kw max. visual. Antenna: 942-ft. above av. terrain, 942-ft. above ground. Latitude 26° 07' 23" Longitude 98° 04' 20". Ownership: Sunbelt Multimedia Co. Harlingen-Weslaco-Brownsville-McAllen DMA. BPCDT-19991026ACA.
- Rosenberg (Ch. 46)**—KXLN-DT. Network Service: Univision. KXLN License Partnership GP, Suite 3050, Avenue of the Stars, Los Angeles, CA 90067. Phone: 310-556-7600. Technical facilities: Channel No. 46 (662-668 MHz). 200-kw max. visual. Antenna: 1896-ft. above av. terrain, 1877-ft. above ground. Latitude 29° 33' 44" Longitude 95° 30' 35". Ownership: Univision Communications Inc. (Group Owner). Houston DMA. BPCDT-19991021ACL.
- San Angelo (Ch. 16)**—KACB-DT. Network Service: NBC. STC License Co., 4510 S. 14th St., Abilene, TX 79605. Phone: 915-692-4242. Technical facilities: Channel No. 16 (482-488 MHz). 142-kw max. visual. Antenna: 512-ft. above av. terrain, 142-ft. above ground. Latitude 31° 37' 22" Longitude 100° 26' 14". Ownership: Sunrise Television Partners LP. Station is controlled by Smith Broadcasting Partners LP (Group Owner). San Angelo DMA. BPCDT-19991015ABJ. Grant Date: February 18, 2000.
- San Angelo (Ch. 19)**—KIDY-DT. Network Service: FOX. Sage Broadcasting Corp., 406 S. Irving, San Angelo, TX 76901. Phone: 915-655-6006. Technical facilities: Channel No. 19 (500-506 MHz). 700-kw max. visual. Antenna: 784-ft. above av. terrain, 830-ft. above ground. Latitude 31° 35' 21" Longitude 100° 31' 00". Ownership: Sage Broadcasting Corp. (Group Owner). San Angelo DMA. BPCDT-19991029AFV. Grant Date: March 10, 2000.
- San Angelo (Ch. 11)**—KLST-DT. Network Service: CBS. Jewell Television Corp., 2800 Armstrong, San Angelo, TX 76903. Phone: 915-949-8800. Technical facilities: Channel No. 11 (198-204 MHz). 18.8-kw visual. Antenna: 1401-ft. above av. terrain, 1416-ft. above ground. Latitude 31° 22' 01" Longitude 100° 02' 48". Ownership: Jewell Television Corp. (Group Owner). San Angelo DMA. BPCDT-19991015ABB. Grant Date: April 28, 2000.
- San Antonio (Ch. 30)**—KABB-DT. Network Service: FOX. KABB Licensee LLC, 10706 Beaver Dam Rd., Cockeysville, MD 21030. Technical facilities: Channel No. 30 (566-572 MHz). 1000-kw max. visual. Antenna: 1447-ft. above av. terrain, 1483-ft. above ground. Latitude 29° 17' 28" Longitude 98° 16' 12". Ownership: Sinclair Broadcast Group Inc. (Group Owner). San Antonio DMA. BPCDT-19991028AAR.
- San Antonio (Ch. 55)**—KENS-DT. Network Service: CBS. KENS-TV Inc., 5400 Fredericksburg Rd., San Antonio, TX 78229. Phone: 210-377-8602. Technical facilities: Channel No. 55 (716-722 MHz). 982-kw max. visual. Antenna: 1391-ft. above av. terrain, 1383-ft. above ground. Latitude 29° 16' 07" Longitude 98° 15' 55". Ownership: Belo Corp. (Group Owner). San Antonio DMA. BPCDT-19991029ACS. Grant Date: March 7, 2000.
- San Antonio (Ch. 16 ETV)**—KHCE-DT. Hispanic Community ETV Inc., Box 721582, Houston, TX 77272. Phone: 281-561-5828. Technical facilities: Channel No. 16 (482-488 MHz). 500-kw max. visual. Antenna: 1027-ft. above av. terrain, 1001-ft. above ground, 1558-ft. above sea level. Latitude 29° 17' 15" Longitude 98° 15' 22". Transmitter: 1.8-mi. ENE of intersection of SR 1604 & U.S. Rte. 181, near Elmendorf. Ownership: Hispanic Community Educational TV Inc. San Antonio DMA. BPEDT-20000428ACF.
- San Antonio (Ch. 48)**—KSAT-DT. Network Service: ABC. Post-Newsweek Stations San Antonio Inc., 1408 N. St. Mary's St., San Antonio, TX 78215. Phone: 210-351-1200. Technical facilities: Channel No. 48 (674-680 MHz). 1000-kw max. visual. Antenna: 1400-ft. above av. terrain, 1380-ft. above ground. Latitude 29° 16' 11" Longitude 98° 15' 31". Ownership: Post-Newsweek Stations Inc. (Group Owner). San Antonio DMA. BPCDT-19991022AAY. Grant Date: April 19, 2000.
- San Antonio (Ch. 38)**—KVDA-DT. Network Service: Telemundo. Telemundo of San Antonio License Corp., 2290 W. 8th Ave., Hialeah, FL 33010. Phone: 315-889-7989. Technical facilities: Channel No. 38 (614-620 MHz). 375-kw max. visual. Antenna: 1488-ft. above av. terrain, 1490-ft. above ground. Latitude 29° 17' 38.50" Longitude 98° 15' 30.70". Ownership: Telemundo Holdings Inc. (Group Owner). San Antonio DMA. BPCDT-19991028ACQ.
- Sherman (Ch. 20)**—KXII-DT. Network Service: CBS. KXII Licensee Corp., 9th Floor, 300 Delaware Ave., Wilmington, DE 19801. Phone: 202-962-4820. Technical facilities: Channel No. 20 (506-512 MHz). 425-kw max. visual. Antenna: 1652-ft. above av. terrain, 1525-ft. above ground. Latitude 34° 01' 58" Longitude 96° 48' 00". Ownership: Gray Communications Systems Inc. (Group Owner). Represented (legal): Pepper & Corazzini LLP. Personnel: Rich Adams, General Manager; Rick Dean, Sales Manager; Dennis Kite, Chief Engineer. Sherman-Ada DMA. BPCDT-19991026ABW.
- Snyder (Ch. 10)**—KPCB-DT. Network Service: Independent. Prime Time Christian Broadcasting Inc., Box 7708, Midland, TX 79708. Phone: 915-563-0420. Technical facilities: Channel No. 10 (192-198 MHz). 3.2-kw visual. Antenna: 453-ft. above av. terrain, 365-ft. above ground. Latitude 32° 46' 52" Longitude 100° 53' 52". Ownership: Prime Time Christian Broadcasting Inc. (Group Owner). Abilene-Sweetwater DMA. BPCDT-19991018ABJ.
- Temple (Ch. 50)**—KCEN-DT. Network Service: NBC. Channel 6 Inc., Box 6103, 17 S. 3rd St., Temple, TX 76503-6103. Phone: 254-773-6868. Technical facilities: Channel No. 50 (686-692 MHz). 483-kw max. visual. Antenna: 1729-ft. above av. terrain, 1726-ft. above ground. Latitude 31° 16' 24" Longitude 97° 13' 14". Requests modification of CP for change to 1000-kw max. visual. BPCDT-20000223AAQ. Ownership: Channel 6 Inc. (Group Owner). Waco-Temple-Bryan DMA. BPCDT-19991008AAY. Grant Date: November 30, 1999.
- Texarkana (Ch. 15)**—KTAL-DT. Network Service: NBC. KTAL-TV Inc., 3150 N. Market St., Shreveport, LA 71107. Phone: 318-425-2422. Technical facilities: Channel No. 15 (476-482 MHz). 1000-

kw max. visual. Antenna: 1467-ft. above av. terrain, 1401-ft. above ground, 1696-ft. above sea level. Latitude 32° 54' 11" Longitude 94° 00' 20". Transmitter: Approx. 0.35-mi. at a bearing of 236°T from the intersection of Atlanta-Vivian & Kendrick Rds. in Caddo Parish. Ownership: KTAL-TV Inc. (Group Owner). Represented (engineering): du Trail, Lundin & Rackley Inc. Shreveport DMA. BPCDT-990114KE.

Tyler (Ch. 38)—KLTU-DT. Network Service: ABC. Civic License Holding Co. Inc., c/o KLTU(TV), Box 957, Tyler, TX 75711. Phone: 903-597-5588. Fax: 903-510-7847. Technical facilities: Channel No. 38 (614-620 MHz). 927-kw max. visual. Antenna: 909-ft. above av. terrain, 958-ft. above ground. Latitude 32° 32' 23" Longitude 95° 13' 12". Requests modification of CP for change to Ch. 10, 15-kw visual, 991-ft. above av. terrain, 1043-ft. above ground. BPCDT-20000501ADS. Ownership: Civic Communications Corp. (Group Owner). Personnel: Brad Streit, General Manager; Shelley Martin, Sales Manager; Butch Adair, Chief Engineer. Tyler-Longview DMA. BPCDT-19991027ACP. Grant Date: February 11, 2000.

Victoria (Ch. 17)—KAVU-DT. Network Service: ABC. Saga Broadcasting Corp., 73 Kercheval Ave., Grosse Pointe Farms, MI 48236. Phone: 313-886-7070. Technical facilities: Channel No. 17 (488-494 MHz). 52.3-kw max. visual. Antenna: 1020-ft. above av. terrain, 899-ft. above ground. Latitude 28° 48' 06" Longitude 96° 33' 09". Ownership: Saga Communications Inc. (Group Owner). Personnel: Jeff Pryor, General Manager; Jeff Pearce, Chief Engineer. Victoria DMA. BPCDT-19991021ACO.

Victoria (Ch. 34)—KVCT-DT. Network Service: FOX. Sutsley Productions Inc., Suite 100, 73 Kercheval Ave., Grosse Pointe Farms, MI 48236. Phone: 361-575-2500. Fax: 361-575-2255. Technical facilities: Channel No. 34 (590-596 MHz). 1000-kw max. visual. Antenna: 495-ft. above av. terrain, 476-ft. above ground. Latitude 28° 46' 37" Longitude 96° 57' 45". Ownership: Dana Christian Raymant (Group Owner). Personnel: Jeff Pryor, General Manager; Jeff Pearce, Chief Engineer. Victoria DMA. BPCDT-19991027ACH.

†Waco (Ch. 20 ETV)—KWBU-DT. Brazos Valley Public Broadcasting Foundation, Suite 97296, 500 Speight Ave., Waco, TX 76706. Phone: 254-710-3472. Technical facilities: Channel No. 20 (506-512 MHz). 1000-kw max. visual. Antenna: 982-ft. above av. terrain, 895-ft. above ground. Latitude 31° 19' 17" Longitude 97° 20' 40". Ownership: Brazos Valley Public Broadcasting Foundation. Waco-Temple-Bryan DMA. BPEDT-20000426ABP.

Waco (Ch. 57)—KWKT-DT. Network Service: FOX. ComCorp of Texas License Corp., Suite 300, 700 St. Johns St., Lafayette, LA 70501. Phone: 318-237-1142. Technical facilities: Channel No. 57 (728-734 MHz). 550-kw max. visual. Antenna: 1775-ft. above av. terrain, 1621-ft. above ground. Latitude 31° 18' 52" Longitude 97° 19' 37". Ownership: Communications Corp. of America (Group Owner). Waco-Temple-Bryan DMA. BPCDT-19991029AHF.

Waco (Ch. 53)—KWTX-DT. Network Service: CBS. KWTX-KBXT Licensee Corp., 9th Floor, 300 Delaware Ave., Wilmington, DE 19801. Phone: 202-962-4820. Technical facilities: Channel No. 53 (704-710 MHz). 1000-kw max. visual. Antenna: 1691-ft. above av. terrain, 1500-ft. above ground. Latitude 31° 19' 19" Longitude 97° 19' 02". Ownership: Gray Communications Systems Inc. (Group Owner). Waco-Temple-Bryan DMA. BPCDT-19991026ABV.

Waco (Ch. 26)—KQXV-DT. Network Service: ABC. Centex Television LP, Box 2522, Waco, TX 76702. Phone: 254-754-2525. Technical facilities: Channel No. 26 (542-548 MHz). 1000-kw max. visual. Antenna: 1770-ft. above av. terrain, 1634-ft. above ground. Latitude 31° 20' 16" Longitude 97° 18' 36". Ownership: Drewry Communications (Group Owner). Waco-Temple-Bryan DMA. BPCDT-19991020ABZ.

Weslaco (Ch. 13)—KRGV-DT. Network Service: ABC. Mobile Video Tapes Inc., Box 5, Weslaco, TX 78799-0005. Phone: 956-968-5555. Technical facilities: Channel No. 13 (210-216 MHz). 57-kw visual. Antenna: 1480-ft. above av. terrain, 1480-ft. above ground. Latitude 26° 05' 11" Longitude 97° 50' 51". Ownership: Manship Stations (Group Owner). Represented (legal): Cohn & Marks. Represented (engineering): du Trail, Lundin & Rackley Inc. Harlingen-Weslaco-Brownsville-McAllen DMA. BPCDT-19990913AAJ. Grant Date: March 15, 2000.

Wichita Falls (Ch. 22)—KAUZ-DT. Network Service: CBS. Benedek License Corp., One Broadcast Ave., Wichita Falls, TX 76307. Phone: 941-322-6957. Technical facilities: Channel No. 22 (518-524 MHz). 200-kw max. visual. Antenna: 1020-ft. above av. terrain, 994-ft. above ground. Latitude 33° 54' 04" Longitude 98° 32' 21". Ownership: Benedek Broadcasting Co. LLC (Group Owner). Wichita Falls & Lawton DMA. BPCDT-19991028ADQ. Grant Date: June 2, 2000.

Wichita Falls (Ch. 15)—KJTL-DT. Network Service: FOX. Mission Broadcasting of Wichita Falls License Inc., 544 Red Rock, Wadsworth, OH 44281. Phone: 330-335-8808. Technical facilities: Channel No. 15 (476-482 MHz). 1000-kw max. visual. Antenna: 1066-ft. above av. terrain, 1037-ft. above ground. Latitude 34° 12' 05" Longitude 98° 43' 45". Ownership: Mission Broadcasting Inc. (Group Owner). Wichita Falls & Lawton DMA. BPCDT-19991102ABG.

Wichita Falls (Ch. 28)—KFDX-DT. Network Service: NBC. Nexstar Broadcasting of Wichita Falls LP, Suite 201, 200 Abington Executive Park, Summit, PA 18411. Phone: 570-586-5400. Technical facilities: Channel No. 28 (554-560 MHz). 10-kw max. visual. Antenna: 907-ft. above av. terrain, 900-ft. above ground. Latitude 33° 53' 23" Longitude 98° 33' 30". Ownership: Nexstar Broadcasting Group LLC (Group Owner). Wichita Falls & Lawton DMA. BPCDT-19991029ACB. Grant Date: March 30, 2000.

Utah

Cedar City (Ch. 14)—KCSG-DT. Network Service: Independent. Bonneville Holding Co., Box 1160, Salt Lake City, UT 84110-1160. Phone: 801-575-7517. Technical facilities: Channel No. 14 (470-476 MHz). 356-kw max. visual. Antenna: 2687-ft. above av. terrain, 239-ft. above ground. Latitude

37° 32' 29" Longitude 113° 04' 04". Ownership: Bonneville International Corp. (Group Owner). Salt Lake City DMA. BPCDT-19991101AFO.

†Ogden (Ch. 34 ETV)—KULC-DT. Utah State Board of Regents, Room 193, Eccles Broadcast Center, 101 Wasatch Dr., Salt Lake City, UT 84112. Phone: 801-581-2999. Technical facilities: Channel No. 34 (590-596 MHz). 200-kw max. visual. Antenna: 4157-ft. above av. terrain, 287-ft. above ground, 9322-ft. above sea level. Latitude 40° 39' 33" Longitude 112° 12' 07". Transmitter: Farnsworth Peak, 6.2-mi. SW of Magna. Ownership: U. of Utah. Salt Lake City DMA. BPEDT-20000428ACU.

Ogden (Ch. 17)—KUWB-DT. Network Service: WBN. ACME Television Licenses of Utah LLC, Suite 202, 10829 Olive Blvd., St. Louis, MO 63141. Phone: 202-828-2265. Technical facilities: Channel No. 17 (488-494 MHz). 188-kw max. visual. Antenna: 2707-ft. above av. terrain, 148-ft. above ground, 7625-ft. above sea level. Latitude 40° 16' 45" Longitude 111° 56' 00". Transmitter: Lake Mountain Antenna Site, Lehi County. Ownership: ACME Communications Inc. (Group Owner). Represented (legal): Dickstein Shapiro Morin & Oshinsky LLP. Salt Lake City DMA. BPCDT-981116KE.

Provo (Ch. 28)—KUPX-DT. Network Service: PAX. Paxson Salt Lake City License Inc., 601 Clearwater Park Rd., West Palm Beach, FL 33401. Phone: 561-659-4122. Fax: 561-659-4754. Web Site: <http://www.paxtv.com>. Technical facilities: Channel No. 28 (554-560 MHz). 530-kw max. visual. Antenna: 3842-ft. above av. terrain, 194-ft. above ground, 9045-ft. above sea level. Latitude 40° 39' 12" Longitude 112° 12' 06". Transmitter: Little Farnsworth Peak, Oquirrh Mountain Range, W of Salt Lake City. Ownership: Paxson Communications Corp. (Group Owner). Represented (legal): Dow, Lohnes & Albertson PLLC. Represented (engineering): du Trail, Lundin & Rackley Inc. Personnel: Robert Vanderheyden, General Manager; Kevin Burdge, General Sales Manager; Bernard Howell, Chief Engineer; Deanna R. Turner, Business Manager. Salt Lake City DMA. BPCDT-980724KI. Grant Date: March 31, 1999.

Salt Lake City (Ch. 46)—KJZZ-DT. Network Service: UPN. Larry H. Miller Communications Corp., Box 22630, Salt Lake City, UT 84122. Phone: 801-537-1414. Technical facilities: Channel No. 46 (662-668 MHz). 200-kw max. visual. Antenna: 4153-ft. above av. terrain, 287-ft. above ground. Latitude 40° 39' 33" Longitude 112° 12' 07". Ownership: Larry H. Miller Communications Corp. (Group Owner). Salt Lake City DMA. BPCDT-19991101AJS.

Salt Lake City (Ch. 38)—KSL-DT. Network Service: NBC. Bonneville Holding Co., Box 1160, Salt Lake City, UT 84110-1160. Technical facilities: Channel No. 38 (614-620 MHz). 295-kw max. visual. Antenna: 4157-ft. above av. terrain, 289-ft. above ground, 9324-ft. above sea level. Latitude 40° 39' 33" Longitude 112° 12' 07". Transmitter: Farnsworth Peak, 6.2-mi. SW of Magna. Ownership: Bonneville International Corp. (Group Owner). Salt Lake City DMA. BPCDT-990318KE. Grant Date: April 16, 1999.

Salt Lake City (Ch. 28)—KSTU-DT. Network Service: FOX. Fox Television Stations Inc., 5020 W. Amelia Earhart Dr., Salt Lake City, UT 84116. Phone: 801-532-1300. Technical facilities: Channel No. 28 (554-560 MHz). 800-kw max. visual. Antenna: 3966-ft. above av. terrain, 167-ft. above ground. Latitude 40° 39' 33" Longitude 112° 12' 08". Ownership: Fox Television Stations Inc. (Group Owner). Salt Lake City DMA. BPCDT-19991101AJD.

†Salt Lake City (Ch. 42 ETV)—KUED-DT. U. of Utah, 101 Wasatch Dr., Salt Lake City, UT 84112. Phone: 801-581-7777. Technical facilities: Channel No. 42 (638-644 MHz). 239-kw max. visual. Antenna: 4153-ft. above av. terrain, 287-ft. above ground, 9322-ft. above sea level. Latitude 40° 39' 33" Longitude 112° 12' 07". Ownership: U. of Utah. Salt Lake City DMA. BPEDT19991223ABV. Grant Date: July 31, 2000.

Salt Lake City (Ch. 35)—KUTV-DT. Network Service: CBS. KUTV Associates, c/o CBS Inc., Suite 1200, 600 New Hampshire Ave. NW, Washington, DC 20037. Phone: 202-457-4602. Technical facilities: Channel No. 35 (596-602 MHz). 523.1-kw max. visual. Antenna: 3025-ft. above av. terrain, 137-ft. above ground. Latitude 40° 36' 22" Longitude 112° 09' 46". Ownership: Viacom International Inc. (Group Owner). Salt Lake City DMA. BPCDT-19991025ACP. Grant Date: January 28, 2000.

†St. George (Ch. 18 ETV)—KUEW-DT. U. of Utah, Eccles Broadcast Center, 101 S. Wasatch Dr., Salt Lake City, UT 84112. Phone: 801-581-7777. Technical facilities: Channel No. 18 (494-500 MHz). 6.35-kw max. visual. Antenna: 218-ft. above av. terrain, 75-ft. above ground. Latitude 37° 03' 50" Longitude 113° 34' 20". Ownership: U. of Utah. Salt Lake City DMA. BPEDT-20000501AJJ.

Vermont

Burlington (Ch. 53)—WCAX-DT. Network Service: CBS. Mount Mansfield Television Inc., Box 608, Burlington, VT 05402. Phone: 802-652-6300. Fax: 802-652-6319. Technical facilities: Channel No. 53 (704-710 MHz). 801-kw max. visual. Antenna: 2753-ft. above av. terrain, 134-ft. above ground. Latitude 44° 31' 32.40" Longitude 72° 48' 57.80". Burlington-Plattsburgh DMA. BPCDT-19991028AFC.

†Burlington (Ch. 32 ETV)—WETK-DT. Vermont ETV Inc., 88 Ethan Allen Ave., Colchester, VT 05464. Phone: 802-655-5276. Technical facilities: Channel No. 32 (578-584 MHz). 200-kw max. visual. Antenna: 2711-ft. above av. terrain, 94-ft. above ground. Latitude 44° 31' 32" Longitude 72° 48' 51". Ownership: Vermont ETV Inc. Burlington-Plattsburgh DMA. BPEDT-20000427ACS.

Burlington (Ch. 43)—WFFF-DT. Network Service: FOX. Smith Broadcasting of Vermont LLC, Suite 420, 3839 4th St. N. St. Petersburg, FL 33703. Phone: 802-655-0044. Technical facilities: Channel No. 43 (644-650 MHz). 50-kw max. visual. Antenna: 2231-ft. above av. terrain, 151-ft. above ground. Latitude 44° 31' 32" Longitude 72° 48' 54". Ownership: Smith Broadcasting Group Inc. (Group Owner). Burlington-Plattsburgh DMA. BPCDT-1991029ABX.

Vermont—Digital Construction Permits & Applications

Burlington (Ch. 16)—WVNY-DT. Network Service: ABC. C-22 FCC License Subsidiary, 27th Floor, 630 5th. Ave., New York, NY 10011. Phone: 212-218-6768. Technical facilities: Channel No. 16 (482-488 MHz). 817-kw max. visual. Antenna: 2654-ft. above av. terrain, 200-ft. above ground. Latitude 44° 31' 40" Longitude 72° 48' 58". Ownership: C-22 FCC Licensee Subsidiary LLC, 83.3%; Straightline Communications LLC, 16.7% (Group Owner). Burlington-Plattsburgh DMA. BPCDT-19991027ACA.

St. Johnsbury (Ch. 18 ETV)—WVTB-DT. Vermont ETV Inc., 88 Ethan Allen Ave., Colchester, VT 05464. Phone: 802-655-5276. Technical facilities: Channel No. 18 (494-500 MHz). Antenna: 1944-ft. above av. terrain, 101-ft. above ground. Latitude 44° 34' 16" Longitude 71° 53' 39". Ownership: Vermont ETV Inc. Burlington-Plattsburgh DMA. BPEDT-20000427ACK.

White River Junction (Ch. 26)—WNNE-DT. Network Service: NBC. Hearst-Argyle Stations Inc., WNNE-TV, 203 DeWitt Dr., White River Junction, VT 05001. Phone: 802-295-3100. Technical facilities: Channel No. 26 (542-548 MHz). 135-kw max. visual. Antenna: 2330-ft. above av. terrain, 131-ft. above ground. Latitude 43° 26' 38" Longitude 72° 27' 17". Ownership: Hearst-Argyle Television Inc. (Group Owner). Burlington-Plattsburgh DMA. BPCDT-19991101AEW.

Windsor (Ch. 24 ETV)—WVTA-DT. Vermont ETV Inc., 88 Ethan Allen Ave., Colchester, VT 05446-3129. Phone: 802-655-4800. Fax: 802-655-6593. Web Site: <http://www.wpt.org>. Technical facilities: Channel No. 24 (530-536 MHz). 30-kw max. visual. Antenna: 2274-ft. above av. terrain, 401-ft. above ground, 3261-ft. above sea level. Latitude 43° 26' 14.70" Longitude 72° 27' 07.70". Transmitter: Mount Ascutney. Requests modification of CP for change to 200-kw max. visual. BPCDT-20000501AIU. Ownership: Vermont ETV Inc. Personnel: John E. King, President & General Manager; Wayne Rosberg, Chief Engineer. Burlington-Plattsburgh DMA. BPEDT-990413KE. Grant Date: February 11, 1998.

Virginia

Arlington (Ch. 15)—WTMW-DT. Network Service: Independent. Urban Broadcasting Corp., 3565 Lee Hwy., Arlington, VA 22207. Phone: 703-728-0051. Technical facilities: Channel No. 15 (476-482 MHz). 900-kw max. visual. Antenna: 568-ft. above av. terrain, 410-ft. above ground. Latitude 38° 56' 24" Longitude 77° 04' 54". Ownership: Urban Broadcasting Corp. (Group Owner). Washington, DC DMA. BPCDT-19991028ADH.

Bristol (Ch. 28)—WCYB-DT. Network Service: NBC. Appalachian Broadcasting Corp., 101 Lee St., Bristol, VA 24201. Phone: 540-645-1555. Technical facilities: Channel No. 28 (554-560 MHz). 129-kw max. visual. Antenna: 2162-ft. above av. terrain, 58-ft. above ground. Latitude 36° 26' 55" Longitude 82° 06' 31". Ownership: Lamco Communications Inc. (Group Owner). Tri-Cities (Bristol, VA-Kingsport-Johnson City, TN) DMA. BPCDT-19990913AAI. Grant Date: March 30, 2000.

Charlottesville (Ch. 46 ETV)—WHTJ-DT. Central Virginia Educational Telecommunications Corp., 23 Sesame St., Richmond, VA 23235. Phone: 804-320-1301. Technical facilities: Channel No. 46 (662-668 MHz). 340-kw max. visual. Antenna: 1088-ft. above av. terrain, 236-ft. above ground. Latitude 37° 58' 59" Longitude 78° 29' 02". Ownership: Central Virginia Educ. Telecommunications (Group Owner). Charlottesville DMA. BPEDT-20000501AHA.

Charlottesville (Ch. 32)—WVIR-DT. Network Service: NBC. Virginia Broadcasting Corp., Box 769, 503 E. Market St., Charlottesville, VA 22902. Phone: 804-220-2900. Technical facilities: Channel No. 32 (578-584 MHz). 1000-kw max. visual. Antenna: 1184-ft. above av. terrain, 274-ft. above ground. Latitude 37° 59' 60" Longitude 78° 28' 54". Ownership: Waterman Broadcasting Corp. Charlottesville DMA. BPCDT-19991028AEI.

Danville (Ch. 41)—WDRL-DT. Network Service: UPN. Melvin N. Eleazer, Box 370, Danville, VA 24540. Phone: 540-366-2424. Fax: 540-366-1056. Technical facilities: Channel No. 41 (632-638 MHz). 49.8-kw max. visual. Antenna: 351-ft. above av. terrain, 174-ft. above ground. Latitude 36° 30' 36" Longitude 79° 28' 23". Ownership: Melvin N. Eleazer. Roanoke-Lynchburg DMA. BPCDT-19991028AEM. Grant Date: June 2, 2000.

Fairfax (Ch. 57 ETV)—WVNC-DT. Central Virginia Educational Telecommunications Corp., 23 Sesame St., Richmond, VA 23235. Phone: 804-320-1301. Technical facilities: Channel No. 57 (728-734 MHz). 7.3-kw max. visual. Antenna: 570-ft. above av. terrain, 500-ft. above ground. Latitude 38° 52' 28" Longitude 77° 13' 28".

Front Royal (Ch. 21 ETV)—WVPY-DT. Shenandoah Valley Educational Television Corp, 298 Port Republic Rd., Harrisonburg, VA 22801. Phone: 540-434-5391. Technical facilities: Channel No. 21 (512-518 MHz). 50-kw max. visual. Antenna: 1312-ft. above av. terrain, 85-ft. above ground, 2195-ft. above sea level. Latitude 38° 57' 36" Longitude 78° 19' 52". Transmitter: 2.5-mi. SE of Stabsburg County. Ownership: Shenandoah Valley Educational TV Corp. Washington, DC DMA. BPEDT-20000418AAM.

Goldvein (Ch. 30 ETV)—WVNT-DT. Central Virginia Educational Telecommunications Corp., 23 Sesame St., Richmond, VA 23235. Phone: 804-320-1301. Technical facilities: Channel No. 30 (566-572 MHz). 160-kw max. visual. Antenna: 751-ft. above av. terrain, 617-ft. above ground. Latitude 38° 37' 43" Longitude 77° 26' 21". Ownership: Central Virginia Educational Telecommunications. Washington, DC DMA. BPEDT-20000501AHD.

Grundy (Ch. 49)—WLFQ-DT. Network Service: Independent. Living Faith Ministries Inc., Box 151, Vansant, VA 24656. Phone: 540-676-3806. Technical facilities: Channel No. 49 (680-686 MHz). 1000-kw max. visual. Antenna: 2172-ft. above av. terrain, 167-ft. above ground. Latitude 36° 49' 47" Longitude 82° 04' 45". Ownership: Living Faith Ministries Inc. (Group Owner). Personnel: Michael D. Smith, General Manager; Marvin W. McGeorge, Sales Manager; Chuck Britt, Chief Engineer. Tri-Cities (Bristol, VA-Kingsport-Johnson City, TN) DMA. BPCDT-19991029ANK.

Hampton-Norfolk (Ch. 16 ETV)—WHRO-DT. Hampton Roads Educational Telecommunications Assn. Inc., 5200 Hampton Blvd., Norfolk, VA 23508. Phone: 757-889-9400. Fax: 757-489-4444. E-mail: keith.massie@whro.org. Technical facilities: Channel No. 16 (482-488 MHz). 200-kw max. visual. Antenna: 1237-ft. above av. terrain, 1224-ft. above ground, 1247-ft. above sea level. Latitude 36° 48' 31" Longitude 76° 30' 13". Transmitter: 3702-B Nansemond Pkwy., State Rte. 337, 1-mi. S of Driver. Requests modification of CP for change to 950-kw max. visual, 1183-ft. above av. terrain, 1170-ft. above ground. Ownership: Hampton Roads Educational Telecommunications Assn. Norfolk-Portsmouth-Newport News DMA. BPEDT-981104KF. Grant Date: June 11, 1999.

Hampton-Norfolk (Ch. 41)—WVEC-DT. Network Service: ABC. WVEC Television Inc., 613 Woodis Ave., Norfolk, VA 23510. Phone: 757-625-1313. Fax: 757-628-6220. Technical facilities: Channel No. 41 (632-638 MHz). 531-kw max. visual. Antenna: 1129-ft. above av. terrain, 1122-ft. above ground, 1145-ft. above sea level. Latitude 36° 49' 00" Longitude 76° 28' 06". Transmitter: 5225 Nansemond Pkwy., Suffolk. Requests change of CP to 1000-kw max. visual. BPCDT-991208CA. Ownership: Belo Corp. (Group Owner). Represented (engineering): Cohen, Dippell & Everist PC. Personnel: Mario A. Hewitt, General Manager; Chris Klein, General Sales Manager; Xavier Lancaster, Local Sales Manager; Brigitte Ward, Local & National Sales Manager; Eileen Melvin, National Sales Manager; Peter Dennant, Director of Engineering; Jim Tellus, News Director; Mario Hewitt, Program Director; Deb Shollenberger, Programming Assistant; Sandy Sharp, Promotion Director; Dave Yarashes, Business Manager. Norfolk-Portsmouth-Newport News DMA. BPCDT-980605KE. Grant Date: March 1, 1999.

Harrisonburg (Ch. 49)—WHSV-DT. Network Service: ABC. Benedek License Corp., WHSV-DT, Box TV3, Hwy. 33 W, Harrisonburg, VA 22801. Phone: 540-433-9191. Technical facilities: Channel No. 49 (680-686 MHz). 88.2-kw max. visual. Antenna: 2119-ft. above av. terrain, 315-ft. above ground. Latitude 38° 36' 05" Longitude 78° 37' 57". Ownership: Benedek Broadcasting Co. LLC (Group Owner). Harrisonburg DMA. BPCDT-19991028ADT.

Lynchburg (Ch. 20)—WJPR-DT. Network Service: FOX. Grant Broadcasting Systems II Inc., Suite 406, 915 Middle River Dr., Ft. Lauderdale, FL 33304. Phone: 954-568-2000. Technical facilities: Channel No. 20 (506-512 MHz). 500-kw max. visual. Antenna: 1540-ft. above av. terrain, 768-ft. above ground. Latitude 37° 19' 14" Longitude 79° 37' 58". Ownership: Grant Broadcasting Stations (Group Owner). Roanoke-Lynchburg DMA. BPCDT-19991028AFD.

Lynchburg (Ch. 56)—WSET-DT. Network Service: ABC. WSET Inc., Box 11588, Lynchburg, VA 24506-1588. Phone: 804-528-1313. Fax: 804-847-0458. Technical facilities: Channel No. 56 (722-728 MHz). 7-kw max. visual. Antenna: 1889-ft. above av. terrain, 1058-ft. above ground, 2976-ft. above sea level. Latitude 37° 18' 54" Longitude 79° 38' 06". Transmitter: Thaxton Mountain, 15-mi. E of Roanoke. Ownership: Allbritton Communications Co. (Group Owner). Represented (legal): Hogan & Hartson LLP. Represented (engineering): Cavell, Mertz & Davis Inc. Personnel: Randy Smith, General Manager; Linda Ottinger, Sales Manager; Doug Daniel, Chief Engineer. Roanoke-Lynchburg DMA. BPCDT-19991028AAO.

Manassas (Ch. 43)—WPXW-DT. Network Service: PAX. Paxson Washington License Inc., 601 Clearwater Park Rd., West Palm Beach, FL 33401. Phone: 703-503-7966. Technical facilities: Channel No. 43 (644-650 MHz). 80-kw max. visual. Antenna: 505-ft. above av. terrain, 348-ft. above ground, 784-ft. above sea level. Latitude 38° 47' 16" Longitude 77° 19' 49". Transmitter: 6110 Ox Rd. (Rte. 123), Fairfax Station. Ownership: Paxson Communications Corp. (Group Owner). Washington, DC DMA. BPCDT-990526KE.

Marion (Ch. 42 ETV)—WMSY-DT. Blue Ridge Public Television Inc., Box 13246, Roanoke, VA 24032. Phone: 540-344-0991. Fax: 540-344-2148. Technical facilities: Channel No. 42 (638-644 MHz). 100-kw max. visual. Antenna: 1470-ft. above av. terrain, 217-ft. above ground, 3894-ft. above sea level. Latitude 36° 54' 07" Longitude 81° 32' 32". Transmitter: Walker Mountain. Represented (engineering): du Treil, Lundin & Rackley Inc. Personnel: Larry Oyer, General Manager; Cynthia Gray, Sales Manager; Ronald B. Smith, Director of Engineering. Tri-Cities (Bristol, VA-Kingsport-Johnson City, TN) DMA. BPEDT-990527KG.

Norfolk (Ch. 46)—WPXV-DT. Network Service: PAX. Paxson Communications License Co. LLC, 601 Clearwater Park Rd., West Palm Beach, FL 33401. Studio: 230 Clearfield Ave., Suite 104, Virginia Beach, VA 23462. Phone: 561-659-4122. Fax: 561-659-4754. Technical facilities: Channel No. 46 (662-668 MHz). 1000-kw max. visual. Antenna: 1181-ft. above av. terrain, 1168-ft. above ground, 1191-ft. above sea level. Latitude 36° 48' 31" Longitude 76° 30' 13". Transmitter: Approx. 0.19-mi. NE of intersection of State Hwy. 337 & Sportsman Blvd. Ownership: Paxson Communications Corp. (Group Owner). Represented (engineering): du Treil, Lundin & Rackley Inc. Personnel: Martin Snead, General Manager; Charles T. Conrad, Chief Engineer. Norfolk-Portsmouth-Newport News DMA. BPCDT-990212KF.

Norfolk (Ch. 38)—WTVZ-DT. Network Service: WBN. WTVZ Licensee LLC, 10706 Beaver Dam Rd., Cockeysville, MD 21030. Phone: 410-568-1500. Technical facilities: Channel No. 38 (614-620 MHz). 1000-kw max. visual. Antenna: 1243-ft. above av. terrain, 1230-ft. above ground. Latitude 36° 48' 31" Longitude 76° 30' 13". Ownership: Sinclair Broadcast Group Inc. (Group Owner). Norfolk-Portsmouth-Newport News DMA. BPCDT-19991101AIQ.

Norton (Ch. 32 ETV)—WSBN-DT. Blue Ridge Public Television Inc., Box 13246, Roanoke, VA 24032. Phone: 540-344-0991. Fax: 540-344-2148. Technical facilities: Channel No. 32 (578-584 MHz). 100-kw max. visual. Antenna: 1939-ft. above av. terrain, 217-ft. above ground, 4377-ft. above sea level. Latitude 36° 53' 53" Longitude 82° 37' 21". Transmitter: Stone Mountain. News Service: PBS. Ownership: Blue Ridge Public Television Inc. Personnel: Larry Oyer, General Manager; Cynthia Gray, Sales Manager; Ronald B. Smith, Director of Engineering. Tri-Cities (Bristol, VA-Kingsport-Johnson City, TN) DMA. BPEDT-990527KF.

Petersburg (Ch. 22)—WRIC-DT. Network Service: ABC. Young Broadcasting of Richmond Inc., 301 Arboretum Place, Richmond, VA 23236. Phone: 804-330-8888. Technical facilities: Channel

Washington

No. 22 (518-524 MHz). 450-kw max. visual. Antenna: 1079-ft. above av. terrain, 939-ft. above ground. Latitude 37° 30' 45" Longitude 77° 36' 05". Ownership: Young Broadcasting Inc. (Group Owner). Richmond-Petersburg DMA. BPCDT-19991022ABD.

Portsmouth (Ch. 31)—WAVY-DT. Network Service: NBC. WAVY Broadcasting LLC, 300 Wavy St., Portsmouth, VA 23704. Phone: 757-393-1010. Technical facilities: Channel No. 31 (572-578 MHz). 1000-kw max. visual. Antenna: 919-ft. above av. terrain, 919-ft. above ground, 942-ft. above sea level. Latitude 36° 49' 14" Longitude 76° 30' 41". Transmitter: Kings Hwy., Driver. Ownership: LIN Television Corp. (Group Owner). Norfolk-Portsmouth-Newport News DMA. BPCDT-990407KF.

†**Richmond (Ch. 44 ETV)**—WCVW-DT. Central Virginia Educational Telecommunications Corp., 23 Sesame St., Richmond, VA 23235. Phone: 804-320-1301. Technical facilities: Channel No. 44 (650-656 MHz). 300-kw max. visual. Antenna: 1079-ft. above av. terrain, 939-ft. above ground. Latitude 37° 30' 46.50" Longitude 77° 36' 05.00". Ownership: Central Virginia Educational Telecommunications. DMA: Richmond-Petersburg. BPEDT-20000501AGE.

Richmond (Ch. 26)—WRLH-DT. Network Service: FOX. Sullivan Broadcasting Co. II Inc., 18 Newbury St., Boston, MA 02116. Phone: 804-358-3535. Technical facilities: Channel No. 26 (542-548 MHz). 930-kw max. visual. Antenna: 1266-ft. above av. terrain, 1211-ft. above ground. Latitude 37° 30' 21" Longitude 77° 41' 58". Ownership: Sullivan Broadcasting Co. (Group Owner). Richmond-Petersburg DMA. BPCDT-19991101ADE.

Richmond (Ch. 25)—WTVR-DT. Network Service: CBS. Elcom of Virginia Inc., 3301 W. Broad St., Richmond, VA 23230. Phone: 804-254-3600. Technical facilities: Channel No. 25 (536-542 MHz). 1000-kw max. visual. Antenna: 735-ft. above av. terrain, 699-ft. above ground. Latitude 37° 34' 00" Longitude 77° 28' 36". Ownership: Raycom Media Inc. (Group Owner). Richmond-Petersburg DMA. BPCDT-19991025ACY.

Richmond (Ch. 54)—WWBT-DT. Network Service: NBC. Jefferson-Pilot Communications Co. of Virginia, 5710 Midlothian Turnpike, Richmond, VA 23225. Phone: 804-230-1212. Technical facilities: Channel No. 54 (710-716 MHz). 860-kw max. visual. Antenna: 692-ft. above av. terrain, 656-ft. above ground. Latitude 37° 30' 22" Longitude 77° 30' 12". Ownership: Jefferson-Pilot Communications Co. (Group Owner). Richmond-Petersburg DMA. BPCDT-19991028AFG.

†**Roanoke (Ch. 3 ETV)**—WBRA-DT. Blue Ridge Public Television Inc., Box 13246, Roanoke, VA 24032. Studio: 1215 McNeil Dr., Roanoke, VA 24015. Phone: 540-344-0991. Fax: 540-344-2148. Technical facilities: Channel No. 3 (60-66 MHz). 7.25-kw visual. Antenna: 2057-ft. above av. terrain, 210-ft. above ground, 3950-ft. above sea level. Latitude 37° 11' 46" Longitude 80° 09' 18". Transmitter: 8149 Honeysuckle Lane. Ownership: Blue Ridge Public Television Inc. Personnel: Larry Dyer, General Manager; Ronald B. Smith, Chief Engineer; Cynthia Gray, Sales Manager. Roanoke-Lynchburg DMA. BPEDT-990527KE.

Roanoke (Ch. 18)—WDBJ-DT. Network Service: CBS. WDBJ Television Inc., Box 7, Roanoke, VA 24022. Phone: 540-344-7000; 540-344-5097. Web Site: <http://www.wdbj7.com>. Technical facilities: Channel No. 18 (494-500 MHz). 460-kw max. visual. Antenna: 1988-ft. above av. terrain, 125-ft. above ground. Latitude 37° 11' 42" Longitude 80° 09' 23". Transmitter: 8187 Honeysuckle Lane, Roanoke. Ownership: Schurz Communications Inc. (Group Owner). Represented (sales): Joan Turner. Represented (engineering): Carl Guffey. Personnel: Robert G. Lee, General Manager; Joan Turner, General & National Sales Manager; Thomas Fraticelli, Local Sales Manager; Glenn Saunders, Chief Engineer; Jim Kent, News Director; Mike Bell, Program Director; Kris Stutsman, Promotion Director; Ed Allen, Business Manager. Roanoke-Lynchburg DMA. BPCDT-19991012ABJ. Grant Date: December 2, 1999.

Roanoke (Ch. 17)—WFXR-DT. Network Service: FOX. Grant Broadcasting Systems II Inc., Suite 409, 915 Middle River Dr., Fort Lauderdale, FL 33304. Phone: 954-568-2000. Technical facilities: Channel No. 17 (488-494 MHz). 400-kw max. visual. Antenna: 1949-ft. above av. terrain, 112-ft. above ground. Latitude 37° 11' 46" Longitude 80° 09' 16". Ownership: Grant Broadcasting Stations (Group Owner). Roanoke-Lynchburg DMA. BPCDT-19991028AFE.

Roanoke (Ch. 36)—WPXR-DT. Network Service: PAX. Paxson Communications License Co. LLC, 601 Clearwater Park Rd., West Palm Beach, FL 33401. Phone: 561-659-4122. Fax: 561-659-4754. Technical facilities: Channel No. 36 (602-608 MHz). 700-kw max. visual. Antenna: 2054-ft. above av. terrain, 191-ft. above ground. Latitude 37° 11' 37" Longitude 80° 09' 25". Ownership: Paxson Communications Corp. (Group Owner). Personnel: Michael J. Slenski, General Manager; George Stein, Chief Engineer. Roanoke-Lynchburg DMA. BPCDT-19990903AAF.

Roanoke (Ch. 30)—WLSL-DT. Network Service: NBC. Media General Broadcasting Inc., 333 E. Franklin St., Richmond, VA 23219. Phone: 804-649-6000. Technical facilities: Channel No. 30 (566-572 MHz). 950-kw max. visual. Antenna: 1929-ft. above av. terrain, 125-ft. above ground. Latitude 37° 12' 03" Longitude 80° 08' 54".

†**Staunton (Ch. 11 ETV)**—WVPT-DT. Shenandoah Valley Educational TV, 298 Port Republic Rd., Harrisonburg, VA 22801-3052. Phone: 703-434-5391. Technical facilities: Channel No. 11 (198-204 MHz). 3.2-kw visual. Antenna: 2231-ft. above av. terrain, 33-ft. above ground, 4373-ft. above sea level. Latitude 38° 09' 54" Longitude 79° 18' 51". Ownership: Shenandoah Valley Educational TV Corp. Harrisonburg DMA. BPEDT-20000309AAP. Grant Date: June 29, 2000.

Virginia Beach (Ch. 29)—WBVT-DT. Network Service: FOX. Beach 43 Corp., Suite 204, 15304 Sunset Blvd., Pacific Palisades, CA 90272. Phone: 310-454-8673. Technical facilities: Channel No. 29 (560-566 MHz). 1000-kw max. visual. Antenna: 801-ft. above av. terrain, 801-ft. above ground. Latitude 36° 49' 14" Longitude 76° 30' 41". Ownership: Beach 43 Corp. (Group Owner). Norfolk-Portsmouth-Newport News DMA. BPCDT-19991101AIS.

Bellevue (Ch. 50)—KBEH-DT. African-American Broadcasting Co. of Bellevue, Suite 487, 230 Bellevue Way NW, Bellevue, WA 98004. Phone: 206-374-2308. Technical facilities: Channel No. 50 (686-692 MHz). 240-kw max. visual. Antenna: 2359-ft. above av. terrain, 279-ft. above ground, 3123-ft. above sea level. Latitude 47° 30' 17" Longitude 121° 58' 04". Transmitter: W. Tiger Mountain communications site, 2-mi SW of intersection of State Rte. 203 & I-90, Issaquah. Ownership: African-American Broadcasting Co. Seattle-Tacoma DMA. BPCDT-990317KH.

Bellevue (Ch. 32)—KWXP-DT. Network Service: PAX. Paxson Communications Corp., 601 Clearwater Park Rd., West Palm Beach, FL 33401. Phone: 561-659-4122. Fax: 561-659-4754. Web Site: <http://www.paxtv.com>. Technical facilities: Channel No. 32 (578-584 MHz). 175-kw max. visual. Antenna: 2352-ft. above av. terrain, 272-ft. above ground, 3117-ft. above sea level. Latitude 47° 30' 17" Longitude 121° 58' 06". Transmitter: West Tiger Mountain, approx. 2-mi. at a bearing of 232°T from the intersection of State Rte. 203 & I-90. Ownership: Paxson Communications Corp. (Group Owner). Represented (legal): Dow, Lohnes & Albertson PLLC. Represented (engineering): du Treil, Lundin & Rackley Inc. Personnel: Kevin Mashek, General Manager; Terry Spring, Chief Engineer. Seattle-Tacoma DMA. BPCDT-990212KE. Grant Date: June 25, 1999.

Bellingham (Ch. 19)—KBCB-DT. Network Service: Independent. World Television of Washington LLC, Suite 1300, 5670 Wilshire Blvd., Los Angeles, CA 90036. Phone: 323-965-5400. Technical facilities: Channel No. 19 (500-506 MHz). 100-kw max. visual. Antenna: 2539-ft. above av. terrain, 537-ft. above ground. Latitude 48° 40' 46" Longitude 122° 50' 31". Ownership: World Television (Group Owner). Seattle-Tacoma DMA. BPCDT-19991101AEB.

Bellingham (Ch. 35)—KVOS-DT. Network Service: Independent. AK Media Group Inc., Suite 3770, 800 5th Ave., Seattle, WA 98104. Phone: 360-671-1212. Technical facilities: Channel No. 35 (596-602 MHz). 612.2-kw max. visual. Antenna: 2348-ft. above av. terrain, 118-ft. above ground. Latitude 48° 40' 40" Longitude 122° 49' 48". Ownership: The Ackertley Group (Group Owner). Seattle-Tacoma DMA. BPCDT-19991101AGI.

Everett (Ch. 31)—KONG-DT. Network Service: Independent. KONG-TV Inc., 400 S. Record St., Dallas, TX 75202. Phone: 310-454-8673. Technical facilities: Channel No. 31 (572-578 MHz). 240-kw max. visual. Antenna: 2342-ft. above av. terrain, 259-ft. above ground. Latitude 47° 30' 17" Longitude 121° 58' 06". Ownership: Belo Corp. (Group Owner). Seattle-Tacoma DMA. BPCDT-19991101AFR.

Kennewick (Ch. 44)—KVEW-DT. Network Service: ABC. Apple Valley Broadcasting Inc., 1610 S. 24th Ave., Yakima, WA 98902. Phone: 509-453-0351. Fax: 509-453-3623. Technical facilities: Channel No. 44 (650-656 MHz). 200-kw max. visual. Antenna: 1280-ft. above av. terrain, 185-ft. above ground. Latitude 46° 06' 11" Longitude 119° 07' 54". Ownership: Morgan Murphy Stations (Group Owner). Represented (legal): Rini Coran & Lancelotta PC. Personnel: Darrell Blue, General Manager; Neil Bennett, Chief Engineer; Catherine Weitz, Sales Manager. Yakima-Pasco-Richland-Kennewick DMA. BPCDT-19991029ACQ.

Pasco (Ch. 18)—KEPR-DT. Network Service: CBS. Fisher Broadcasting Inc., Box 2648, Tri Cities, WA 99302. Phone: 509-547-0547. Technical facilities: Channel No. 18 (494-500 MHz). 36.4-kw max. visual. Antenna: 1166-ft. above av. terrain, 290-ft. above ground. Latitude 46° 05' 51" Longitude 119° 11' 29". Ownership: Fisher Broadcasting Inc. (Group Owner).

†**Pullman (Ch. 17 ETV)**—KWSU-DT. Washington State U., Box 642530, Pullman, WA 99164-2530. Phone: 509-335-6511. Technical facilities: Channel No. 17 (488-494 MHz). 189-kw max. visual. Antenna: 1224-ft. above av. terrain, 210-ft. above ground, 3776-ft. above sea level. Latitude 46° 51' 43" Longitude 117° 10' 26". Transmitter: 9-mi. N of Pullman, adjacent to Kamiak Butte County Park. Ownership: Washington State U. Spokane DMA. BPEDT-20000417ABN.

Richland (Ch. 26)—KNDU-DT. Network Service: NBC. KHQ Inc., S. 4202 Regal St., Spokane, WA 99203-8088. Phone: 509-448-6000. Technical facilities: Channel No. 26 (542-548 MHz). 50-kw max. visual. Antenna: 1237-ft. above av. terrain, 196-ft. above ground. Latitude 46° 06' 12.48" Longitude 119° 07' 48.58". Ownership: KHQ Inc. (Group Owner). Yakima-Pasco-Richland-Kennewick DMA. BPCDT-19991027ACK.

†**Richland (Ch. 38 ETV)**—KTNW-DT. Washington State U., Box 642530, Pullman, WA 99164-2530. Phone: 509-335-6511. Technical facilities: Channel No. 38 (614-620 MHz). 47.6-kw max. visual. Antenna: 1184-ft. above av. terrain, 33-ft. above ground, 2215-ft. above sea level. Latitude 46° 06' 12" Longitude 119° 07' 40". Transmitter: Jump Off Joe Butte, 8-mi. S of Kennewick. Yakima-Pasco-Richland-Kennewick DMA. BPEDT-20000414AAT.

Seattle (Ch. 44)—KHCV-DT. Network Service: Independent. North Pacific International TV Inc., 18204 72nd Ave. S, Kent, WA 98032-1065. Phone: 425-656-4455. Technical facilities: Channel No. 44 (650-656 MHz). 240-kw max. visual. Antenna: 2342-ft. above av. terrain, 259-ft. above ground. Latitude 47° 30' 17" Longitude 121° 58' 06". Ownership: North Pacific International TV Inc. (Group Owner). Seattle-Tacoma DMA. BPCDT-19991101AGX.

Seattle (Ch. 39)—KIRO-DT. Network Service: CBS. Comerstone Inc., 2807 3rd Ave., Seattle, WA 98121. Phone: 206-728-8210. Technical facilities: Channel No. 39 (620-626 MHz). 603-kw max. visual. Antenna: 666-ft. above av. terrain, 489-ft. above ground, 889-ft. above sea level. Latitude 47° 38' 01" Longitude 122° 21' 20". Transmitter: SE Corner of Queen Anne Ave. & W. Garfield St. Ownership: Cox Enterprises Inc. (Group Owner). Represented (legal): Dow, Lohnes & Albertson PLLC. Represented (engineering): Denny & Associates PC. Seattle-Tacoma DMA. BPCDT-980710KE. Grant Date: October 16, 1998.

Seattle (Ch. 38)—KOMO-DT. Network Service: ABC. Fisher Broadcasting Inc., 100 4th Ave. N, Seattle, WA 98109. Phone: 503-226-5000. E-mail: marks@komotv.com. Web Site: <http://www.komotv.com>. Technical facilities: Channel No. 38 (614-620 MHz). 810-kw max. visual. Antenna: 1000-ft.

Washington—Digital Construction Permits & Applications

- above av. terrain, 551-ft. above ground, 449-ft. above sea level. Latitude 42° 37' 55" Longitude 121° 21' 09". Transmitter: 157 Galer St. Represented (legal): Shaw Pittman. Represented (engineering): du Treil, Lundin & Rackley Inc. Personnel: Richard Warsinska, General Manager; Scott Haymer, General Sales Manager; Dan Johnson, Local Sales Manager; Diane Wilson, National Sales Manager; Pat Holland, Chief Engineer; Joe Barnes, News Director; Carlos Espinoza, Promotion Director; Nancy Heard, Business Manager; Sandy Montgomery, Marketing Director. Seattle-Tacoma DMA. BPCDT-970922KE. Grant Date: August 19, 1998.
- Spokane (Ch. 30)**—KAYU-DT. Network Service: FOX. Mountain Licenses LP, c/o Northwest Broadcasting, 2178 Commons Pkwy., Okemos, MI 48864. Phone: 517-347-4141. Technical facilities: Channel No. 30 (566-572 MHz). 1000-kw max. visual. Antenna: 1923-ft. above av. terrain, 712-ft. above ground. Latitude 47° 34' 44" Longitude 117° 17' 46". Ownership: Northwest Broadcasting LP (Group Owner). Spokane DMA. BPCDT-19991027ABB.
- Spokane (Ch. 15)**—KHQ-DT. Network Service: NBC. KHQ Inc., S. 4202 Regal St. Spokane, WA 99203-8088. Phone: 509-448-6000. Technical facilities: Channel No. 15 (476-482 MHz). 1000-kw max. visual. Antenna: 1708-ft. above av. terrain, 599-ft. above ground. Latitude 47° 34' 53" Longitude 117° 17' 47". Ownership: KHQ Inc. (Group Owner). Spokane DMA. BPCDT-19991027ACF. Grant Date: May 12, 2000.
- Spokane (Ch. 20)**—KREM-DT. Network Service: CBS. King Broadcasting Co., 4103 S. Regal St., Spokane, WA 99223. Phone: 509-838-7312. Technical facilities: Channel No. 20 (506-512 MHz). 979-kw max. visual. Antenna: 2201-ft. above av. terrain, 896-ft. above ground. Latitude 47° 35' 41" Longitude 117° 17' 53". Ownership: Belo Corp. (Group Owner). Spokane DMA. BPCDT-19991028ABY. Grant Date: May 12, 2000.
- Spokane (Ch. 36)**—KSKN-DT. Network Service: UPN. KSKN-TV Inc., Box 30699, 4103 S. Regal St., Spokane, WA 99223-3011. Phone: 509-742-3563. Technical facilities: Channel No. 36 (602-608 MHz). 250-kw max. visual. Antenna: 1900-ft. above av. terrain, 594-ft. above ground. Latitude 47° 35' 41" Longitude 117° 17' 53". Ownership: KSKN-TV Inc. (Group Owner). Spokane DMA. BPCDT-19991029ACU.
- Spokane (Ch. 13)**—KOLY-DT. Network Service: ABC. Spokane Television Inc., 500 W. Boone Ave., Spokane, WA 99201-2497. Phone: 509-324-4000. Technical facilities: Channel No. 13 (210-216 MHz). 23.3-kw max. visual. Horizontal. Antenna: 3071-ft. above av. terrain, 177-ft. above ground, 6037-ft. above sea level. Latitude 47° 55' 18" Longitude 117° 06' 48". Transmitter: Mount Spokane, 23-mi. NE of Central Spokane. Ownership: Morgan Murphy Stations (Group Owner). Spokane DMA. BPCDT-980702KE. Grant Date: October 16, 1998.
- Tacoma (Ch. 18)**—KCPQ-DT. Network Service: FOX. WGNX Inc., 435 N. Michigan Ave., Chicago, IL 60611. Phone: 206-674-1308. Technical facilities: Channel No. 18 (494-500 MHz). 650-kw max. visual. Antenna: 1919-ft. above av. terrain, 591-ft. above ground, 2277-ft. above sea level. Latitude 47° 32' 53" Longitude 122° 48' 22". Transmitter: Gold Mountain, 6.5-mi. W of Bremerton. Ownership: Tribune Broadcasting Co. (Group Owner). Represented (legal): Koteen & Naftalin LLP. Seattle-Tacoma DMA. BPCDT-980731KO.
- Tacoma (Ch. 36)**—KSTW-DT. Network Service: UPN. Viacom Broadcasting of Seattle Inc., c/o Ray White, 5202 River Rd., Bethesda, MD 20816. Phone: 301-961-2677. Technical facilities: Channel No. 36 (602-608 MHz). 850-kw max. visual. Antenna: 767-ft. above av. terrain, 473-ft. above ground. Latitude 47° 36' 55.60" Longitude 122° 18' 28.50". Ownership: Viacom International Inc. (Group Owner). Seattle-Tacoma DMA. BPCDT-19991027ACT.
- Tacoma (Ch. 14)**—KTBW-DT. Network Service: TBN. Trinity Broadcasting of Washington, 1909 S. 341st Place, Federal Way, WA 98003. Phone: 561-659-4122. Technical facilities: Channel No. 14 (470-476 MHz). 500-kw max. visual. Antenna: 1553-ft. above av. terrain, 236-ft. above ground, 1906-ft. above sea level. Latitude 47° 32' 50" Longitude 122° 47' 39". Transmitter: Existing tower atop Gold Mountain, near Bremerton. Ownership: Trinity Broadcasting Network Inc. (Group Owner). Represented (engineering): Smith & Fisher. Personnel: Mary Jane Allen, Station Manager; Gene Glasunow, Chief Engineer. Seattle-Tacoma DMA. BPCDT-990601KE.
- †Tacoma (Ch. 42 ETV)**—KWDK-DT. Puget Sound Educational TV, 2200 112th St. NW, Bellevue, WA 98004. Phone: 817-858-9955. Technical facilities: Channel No. 42 (638-644 MHz). 152-kw max. visual. Antenna: 1870-ft. above av. terrain, 640-ft. above ground, 2326-ft. above sea level. Latitude 47° 32' 53" Longitude 122° 48' 22". Transmitter: Atop Gold Mountain. Ownership: Puget Sound Educational TV. Seattle-Tacoma DMA. BPEDT-20000501AHO.
- Vancouver (Ch. 48)**—KPDx-DT. Network Service: FOX. Meredith Corp. c/o Haley, Bader & Potts PLC, Suite 900, 4350 N. Fairfax Dr., Arlington, VA 22203. Phone: 703-841-0606. Technical facilities: Channel No. 48 (674-680 MHz). 1000-kw max. visual. Antenna: 1739-ft. above av. terrain, 1050-ft. above ground, 2018-ft. above sea level. Latitude 45° 31' 22" Longitude 122° 45' 07". Transmitter: 211 N.W. Miller Rd., Portland, OR. Requests modification of CP for change to 4.6-kw max. visual, 1729-ft. above av. terrain, 1050-ft. above ground, 2018-ft. above sea level. BPCDT-990902AAJ. Ownership: Meredith Corp. (Group Owner). Represented (engineering): Hammett & Edison Inc. Portland, OR DMA. BPCDT-980730KO. Grant Date: August 17, 1999.
- Yakima (Ch. 55)**—KAPP-DT. Network Service: ABC. Apple Valley Broadcasting Inc., 1610 S. 24th Ave., Yakima, WA 98902. Phone: 509-453-0351. Technical facilities: Channel No. 55 (716-722 MHz). 982-kw max. visual. Antenna: 1391-ft. above av. terrain, 1383-ft. above ground, 0-ft. above sea level. Latitude 29° 16' 07" Longitude 98° 15' 55". Ownership: Morgan Murphy Stations (Group Owner). Yakima-Pasco-Richland-Kennewick DMA. BPCDT-19991029ACQ.
- Yakima (Ch. 33)**—KIMA-DT. Network Service: CBS. Fisher Broadcasting Inc., 2801 Terrace Height Rd., Yakima, WA 98901. Phone: 509-575-0029. Technical facilities: Channel No. 33 (584-590 MHz). 41-kw max. visual. Antenna: 942-ft. above av. terrain, 113-ft. above ground. Latitude 46° 31' 58" Longitude 120° 30' 33". Ownership: Fisher Broadcasting Inc. (Group Owner). Yakima-Pasco-Richland-Kennewick DMA. BPCDT-19991027ACN.
- Yakima (Ch. 16)**—KNDO-DT. Network Service: NBC. KHQ Inc., S. 4202 Regal St. Spokane, WA 99203-8088. Phone: 509-448-6000. Technical facilities: Channel No. 16 (482-488 MHz). 50-kw max. visual. Antenna: 2032-ft. above av. terrain, 82-ft. above ground. Latitude 46° 31' 59" Longitude 120° 30' 26". Ownership: KHQ Inc. (Group Owner). Yakima-Pasco-Richland-Kennewick DMA. BPCDT-19991027ACH.
- †Yakima (Ch. 21 ETV)**—KYVE-DT. KCTS Television, 401 Mercer St., Seattle, WA 98109. Phone: 206-728-6463. Fax: 206-443-6691. Technical facilities: Channel No. 21 (512-518 MHz). 50-kw max. visual. Antenna: 919-ft. above av. terrain, 120-ft. above ground. Latitude 46° 31' 58" Longitude 120° 30' 33". Transmitter: Ahtanum Ridge Rd., 2-mi. SW of Union Gap. Ownership: KCTS Television. Personnel: Mark Leonard, General Manager; Rod Venable, Chief Engineer. Yakima-Pasco-Richland-Kennewick DMA. BPEDT-20000211AAH.

West Virginia

- Bluefield (Ch. 14)**—WLFb-DT. Living Faith Ministries Inc., Box 151, Vansant, VA 24656. Phone: 540-676-3806. Technical facilities: Channel No. 14 (470-476 MHz). 600-kw max. visual. Antenna: 1266-ft. above av. terrain, 164-ft. above ground. Latitude 37° 13' 08" Longitude 81° 15' 39". Ownership: Living Faith Ministries Inc. (Group Owner). Bluefield-Beckley-Oak Hill DMA. BPCDT-19991029AHN.
- Bluefield (Ch. 46)**—WVVA-DT. Network Service: NBC. WVVA Television Inc., Box 1930, Bluefield, WV 24701. Phone: 304-325-5487. Technical facilities: Channel No. 46 (662-668 MHz). 875-kw max. visual. Antenna: 1312-ft. above av. terrain, 269-ft. above ground. Latitude 37° 15' 20" Longitude 81° 10' 53". Ownership: Quincy Broadcasting Co. (Group Owner). Bluefield-Beckley-Oak Hill DMA. BPCDT-19991101AH.
- Charleston (Ch. 54)**—WCHS-DT. Network Service: ABC. WCHS Licenses, 10706 Beaver Dam Rd., Cocksaysville, MD 21030. Phone: 304-346-5358. Technical facilities: Channel No. 54 (710-716 MHz). 1000-kw max. visual. Antenna: 1220-ft. above av. terrain, 961-ft. above ground. Latitude 38° 24' 28" Longitude 81° 54' 13". Ownership: Sinclair Broadcast Group Inc. (Group Owner). Charleston-Huntington DMA. BPCDT-19991019ABT.
- Charleston (Ch. 39)**—WLXP-DT. Network Service: PAX. Channel 29 of Charleston Inc., 601 Clearwater Park Rd., West Palm Beach, FL 33401. Phone: 561-659-4122. Fax: 561-659-4754. Technical facilities: Channel No. 39 (620-626 MHz). 1000-kw max. visual. Antenna: 1148-ft. above av. terrain, 909-ft. above ground, 1929-ft. above sea level. Latitude 38° 28' 12" Longitude 86° 46' 35". Transmitter: Approx. 1.5-mi. N of the intersection of County Rds. 31 & 38. Ownership: Paxson Communications Corp. (Group Owner). Personnel: Bruce Hart, Chief Engineer. Charleston-Huntington DMA. BPCDT-990513KH.
- Charleston (Ch. 19)**—WVAH-DT. Network Service: FOX. Sullivan Broadcasting Co. III Inc., 18 Newbury St., Boston, MA 02116. Phone: 304-757-0011. Technical facilities: Channel No. 19 (500-506 MHz). 460-kw max. visual. Antenna: 1703-ft. above av. terrain, 1506-ft. above ground. Latitude 38° 25' 15" Longitude 81° 55' 27". Ownership: Sullivan Broadcasting Co. (Group Owner). Charleston-Huntington DMA. BPCDT-19991101AIAK.
- Clarksburg (Ch. 52)**—WBOY-DT. Network Service: NBC. WBOY-TV Inc., 912 W. Pike St., Clarksburg, WV 26301. Phone: 304-623-3311. Technical facilities: Channel No. 52 (698-704 MHz). 324-kw max. visual. Antenna: 820-ft. above av. terrain, 532-ft. above ground. Latitude 39° 17' 06" Longitude 80° 19' 47". Ownership: Imes Communications (Group Owner). Clarksburg-Weston DMA. BPCDT-19991029AEU. Grant Date: March 10, 2000.
- †Grandview (Ch. 53 ETV)**—WSWP-DT. WV Educational Broadcasting Authority, 600 Capitol St., Charleston, WV 25301. Phone: 304-558-3000. Technical facilities: Channel No. 53 (704-410 MHz). 433-kw max. visual. Antenna: 928-ft. above av. terrain, 328-ft. above ground, 3287-ft. above sea level. Latitude 37° 53' 46" Longitude 80° 59' 21". Transmitter: 1.1-air miles W of Layland on State Rte. 41/12. Ownership: West Virginia Educational Broadcasting Authority. Bluefield-Beckley-Oak Hill DMA. BPEDT-20000331ABC.
- Huntington (Ch. 47)**—WOWK-DT. Network Service: CBS. Gateway Communications Inc., 150 River St., Hackensack, NJ 07601. Phone: 201-646-4302. Technical facilities: Channel No. 47 (668-674 MHz). 1000-kw max. visual. Antenna: 1294-ft. above av. terrain, 1066-ft. above ground. Latitude 38° 30' 21" Longitude 82° 12' 33". Charleston-Huntington DMA. BPCDT-20000501AFA.
- †Huntington (Ch. 34 ETV)**—WPBY-DT. West Virginia Educational Broadcasting Authority, 600 Capitol St., Charleston, WV 25301. Phone: 304-558-3000. Technical facilities: Channel No. 34 (590-596 MHz). 62-kw max. visual. Antenna: 1184-ft. above av. terrain, 981-ft. above ground, 1923-ft. above sea level. Latitude 38° 29' 41" Longitude 82° 12' 03". Transmitter: 9183 Barker Ridge Church Rd. Ownership: West Virginia Educational Broadcasting Authority. Charleston-Huntington DMA. BPCDT-20000331ABD.
- Huntington (Ch. 23)**—WSAZ-DT. Network Service: NBC. Emmis Broadcasting Corp., Suite 700, 40 Monument Circle, Indianapolis, IN 46204. Phone: 304-697-4780. Technical facilities: Channel No. 23 (524-530 MHz). 724-kw max. visual. Antenna: 1318-ft. above av. terrain, 1046-ft. above ground. Latitude 38° 30' 36" Longitude 82° 13' 10". Ownership: Emmis Broadcasting Corp. (Group Owner). Charleston-Huntington DMA. BPCDT-19991029AFE.
- Lewisburg (Ch. 48)**—WVSX-DT. Network Service: FOX. High Mountain Broadcasting Corp., 112 High Ridge Ave., Ridgefield, CT 06877. Phone: 203-431-3366. Technical facilities: Channel No. 48 (674-680 MHz). 384-kw max. visual. Antenna: 1785-ft. above av. terrain, 148-ft. above ground. Lat-

itude 37° 46' 22" Longitude 80° 42' 25". Ownership: High Mountain Broadcasting Corp. (Group Owner). Bluefield-Beckley-Oak Hill DMA. BPCDT-19990917AAK.

Martinsburg (Ch. 12)—WXPX-DT. Network Service: PAX. Paxson Martinsburg License Inc., 601 Clearwater Park Rd., West Palm Beach, FL 33401. Phone: 304-264-9960. Technical facilities: Channel No. 12 (204-210 MHz). 30-kw max. visual. Antenna: 1437-ft. above av. terrain, 161-ft. above ground, 1621-ft. above sea level. Latitude 39° 27' 22" Longitude 78° 03' 52". Ownership: Paxson Communications Corp. (Group Owner). Washington, DC DMA. BPCDT-990713KI. Grant Date: October 5, 2000.

Morgantown (Ch. 33 ETV)—WNPB-DT. West Virginia Educational Broadcasting Authority, 600 Capitol St., Charleston, WV 25301. Phone: 304-558-3000. Technical facilities: Channel No. 33 (585-590 MHz). 144-kw max. visual. Antenna: 1437-ft. above av. terrain, 407-ft. above ground, 3002-ft. above sea level. Latitude 39° 41' 45" Longitude 79° 45' 45". Transmitter: Adjacent Sandy Springs Lookout Tower, 10-mi. NE of Morgantown. Ownership: West Virginia Educational Broadcasting Authority. Pittsburgh DMA. BPEDT-20000331AAE.

Oak Hill (Ch. 50)—WOAY-DT. Network Service: ABC. Thomas Broadcasting Co., Box 3001, Oak Hill, WV 25901. Phone: 304-469-3361. Technical facilities: Channel No. 50 (686-692 MHz). 623.7-kw max. visual. Antenna: 774-ft. above av. terrain, 674-ft. above ground, above sea level. Latitude 37° 57' 26" Longitude 81° 09' 03". Ownership: Thomas Broadcasting Co. (Group Owner). Bluefield-Beckley-Oak Hill DMA. BPCDT-19991101AIZ.

Parkersburg (Ch. 49)—WTAP-DT. Network Service: NBC. Benedek License Corp., WTAP-TV, One Television Plaza, Parkersburg, WV 26101. Phone: 304-485-4588. Technical facilities: Channel No. 49 (680-686 MHz). 47.4-kw max. visual. Antenna: 620-ft. above av. terrain, 413-ft. above ground. Latitude 39° 20' 59" Longitude 81° 33' 56". Ownership: Benedek Broadcasting Co. LLC (Group Owner). Parkersburg DMA. BPCDT-19991028ADE. Grant Date: May 12, 2000.

Weston (Ch. 58)—WDTV-DT. Network Service: CBS. Withers Broadcasting Co. of West Virginia, 5 Television Dr., Bridgeport, WV 26330. Phone: 304-848-5000. Technical facilities: Channel No. 58 (734-740 MHz). 751.6-kw max. visual. Antenna: 879-ft. above av. terrain, 482-ft. above ground. Latitude 39° 04' 27" Longitude 80° 25' 28". Ownership: W. Russell Withers Jr. (Group Owner). Clarksburg-Weston DMA. BPCDT-19991029AFO.

Wheeling (Ch. 32)—WTRF-DT. Network Service: ABC. Benedek License Corp., Box 7004, 96 16th St., Wheeling, WV 26003-0744. Phone: 304-232-7777. Technical facilities: Channel No. 32 (578-584 MHz). 730.9-kw max. visual. Antenna: 961-ft. above av. terrain, 705-ft. above ground. Latitude 40° 03' 41" Longitude 80° 45' 08". Ownership: Benedek Broadcasting Co. LLC (Group Owner). Wheeling-Steuersville DMA. BPCDT-19991028ADC.

Wisconsin

Appleton (Ch. 59)—WACY-DT. Network Service: UPN. Ace TV Inc., 417 S. Adams St., Green Bay, WI 54301. Phone: 920-490-2647. Technical facilities: Channel No. 59 (740-746 MHz). 1000-kw max. visual. Antenna: 1054-ft. above av. terrain, 869-ft. above ground, 990-ft. above sea level. Latitude 44° 21' 30" Longitude 87° 58' 48". Ownership: Ace TV Inc. (Group Owner). Green Bay-Appleton DMA. BPCDT-19990902AAF.

Chippewa Falls (Ch. 49)—WEUX-DT. Network Service: FOX. Grant Media Inc., Suite 409, 915 Middle River Dr., Fort Lauderdale, FL 33304. Phone: 954-568-2000. Technical facilities: Channel No. 49 (680-686 MHz). 1000-kw max. visual. Antenna: 666-ft. above av. terrain, 407-ft. above ground. Latitude 44° 57' 24" Longitude 91° 40' 03". Ownership: Grant Broadcasting Stations (Group Owner). La Crosse-Eau Claire DMA. BPCDT-19991027ACD.

Eau Claire (Ch. 8)—WQOW-DT. Network Service: ABC. Shockley Communications Corp., 5727 Tokay Blvd., Madison, WI 53719. Phone: 608-274-6789. Technical facilities: Channel No. 8 (180-186 MHz). 200-kw max. visual. Antenna: 919-ft. above av. terrain, 942-ft. above ground, 1831-ft. above sea level. Latitude 44° 48' 00" Longitude 91° 27' 57". Transmitter: 1907 S. Hastings Way. Ownership: Shockley Communications Corp. (Group Owner). La Crosse-Eau Claire DMA. BPCDT-990416KF.

Eau Claire (Ch. 39)—WEAU-DT. Network Service: NBC. WEAU Licensee Corp., 9th Floor, 300 Delaware Ave., Wilmington, DE 19801. Phone: 202-962-4820; 715-835-1313. Fax: 715-832-0246. Technical facilities: Channel No. 39 (620-626 MHz). 988.4-kw max. visual. Antenna: 1913-ft. above av. terrain, 1856-ft. above ground, 2953-ft. above sea level. Latitude 44° 39' 50" Longitude 90° 57' 40". Transmitter: 4.4-mi. N of Fairchild on County Rd. H. Ownership: Gray Communications Systems Inc. (Group Owner). Represented (legal): Peffert Corgiani. Personnel: Charlie Peterson, General Manager; Ron Wiedemeier, Chief Engineer; Cindy Taerud, Sales Manager. La Crosse-Eau Claire DMA. BPCDT-990805LC. Grant Date: February 23, 2000.

Green Bay (Ch. 23)—WBAY-DT. Network Service: ABC. Young Broadcasting of Green Bay Inc., 115 S. Jefferson St., Green Bay, WI 54301. Phone: 920-432-3331. Technical facilities: Channel No. 23 (524-530 MHz). 903-kw max. visual. Antenna: 1273-ft. above av. terrain, 1119-ft. above ground. Latitude 44° 24' 35" Longitude 88° 00' 05". Ownership: Young Broadcasting Inc. (Group Owner). Personnel: Don Carmichael, General Manager; Art Williams, Chief Engineer; Rob Kriehoff, Sales Manager. Green Bay-Appleton DMA. BPCDT-19991021ACC.

Green Bay (Ch. 56)—WFRV-DT. Network Service: CBS. CBS Broadcasting Inc., Suite 1200, 600 New Hampshire Ave. NW, Washington, DC 20037. Phone: 202-457-4602. Technical facilities: Channel No. 56 (722-728 MHz). 890-kw max. visual. Antenna: 1040-ft. above av. terrain, 874-ft.

above ground. Latitude 44° 24' 21" Longitude 88° 00' 19". Ownership: Viacom International Inc. (Group Owner). Green Bay-Appleton DMA. BPCDT-19991025ACK. Grant Date: April 28, 2000.

Green Bay (Ch. 41)—WGAB-DT. Network Service: NBC. Aries Telecommunications Corp., Box 19099, Green Bay, WI 54307. Phone: 920-494-2626. Technical facilities: Channel No. 41 (632-638 MHz). 1000-kw max. visual. Antenna: 1054-ft. above av. terrain, 869-ft. above ground. Latitude 44° 21' 30" Longitude 87° 58' 48". Ownership: DP & K Inc. Green Bay-Appleton DMA. BPCDT-19990902AAG.

Green Bay (Ch. 51)—WLUK-DT. Network Service: FOX. Emmis Television License Corp. of Green Bay, Suite 300, 3500 W. Olive Ave., Burbank, CA 91505-4604. Phone: 818-973-2722. Technical facilities: Channel No. 51 (692-698 MHz). 1000-kw max. visual. Antenna: 1132-ft. above av. terrain, 1001-ft. above ground. Latitude 44° 24' 31" Longitude 87° 59' 29". Ownership: Emmis Broadcasting Corp. (Group Owner). Green Bay-Appleton DMA. BPCDT-19991028ADW. Grant Date: March 7, 2000.

Janesville (Ch. 32)—WHPN-DT. Network Service: UPN. TRP Communications LLC, Box 5726, Rockford, IL 61125-0726. Phone: 608-270-5711. Technical facilities: Channel No. 32 (578-584 MHz). 79.3-kw max. visual. Antenna: 1116-ft. above av. terrain, 1093-ft. above ground. Latitude 42° 43' 40" Longitude 89° 13' 58". Transmitter: Footville. Ownership: TRP Communications LLC (Group Owner). Madison DMA. BPCDT-19991029F8.

Kenosha (Ch. 40)—WPXE-DT. Network Service: PAX. Paxson Milwaukee License Inc., 601 Clearwater Park Rd., West Palm Beach, FL 33401. Phone: 561-833-1096. Technical facilities: Channel No. 40 (626-632 MHz). 910-kw max. visual. Antenna: 1122-ft. above av. terrain, 1140-ft. above ground. Latitude 43° 05' 44" Longitude 87° 54' 17". Ownership: Paxson Communications Corp. (Group Owner). Milwaukee DMA. BPCDT-19991012ABL.

La Crosse (Ch. 30 ETV)—WHLA-DT. Educational Communications Board, 3319 W Beltline Hwy., Madison, WI 53713. Phone: 608-264-9600. Technical facilities: Channel No. 30 (566-572 MHz). 200-kw max. visual. Antenna: 1152-ft. above av. terrain, 800-ft. above ground, 1152-ft. above sea level. Latitude 43° 18' 17" Longitude 91° 22' 06". Ownership: Wisconsin Educational Communications Board. La Crosse-Eau Claire DMA. BPCDT-20000218ABK.

La Crosse (Ch. 53)—WKBT-DT. Network Service: CBS. Queen B. Television Inc., 7025 Raymond Rd., Madison, WI 53744-4965. Phone: 608-782-4678. Technical facilities: Channel No. 53 (704-710 MHz). 1000-kw max. visual. Antenna: 1463-ft. above av. terrain, 1483-ft. above ground. Latitude 43° 05' 28" Longitude 91° 20' 16". Ownership: Morgan Murphy Stations (Group Owner). La Crosse-Eau Claire DMA. BPCDT-19991022ABI. Grant Date: April 28, 2000.

La Crosse (Ch. 17)—WLAX-DT. Network Service: FOX. Grant Media Inc., Suite 409, 915 Middle River Dr., Fort Lauderdale, FL 33304. Phone: 954-568-2000. Technical facilities: Channel No. 17 (488-494 MHz). 450-kw max. visual. Antenna: 1145-ft. above av. terrain, 814-ft. above ground. Latitude 43° 48' 15.30" Longitude 91° 22' 20". Ownership: Grant Broadcasting Stations (Group Owner). La Crosse-Eau Claire DMA. BPCDT-19991027ABS.

La Crosse (Ch. 14)—WXOW-DT. Network Service: ABC. Shockley Communications Corp., 5727 Tokay Blvd., Madison, WI 53719. Phone: 608-274-6789. Technical facilities: Channel No. 14 (470-476 MHz). 200-kw max. visual. Antenna: 1073-ft. above av. terrain, 722-ft. above ground. Latitude 43° 48' 23" Longitude 91° 22' 04". Ownership: Shockley Communications Corp. (Group Owner). La Crosse-Eau Claire DMA. BPCDT-19991026.

Madison (Ch. 20 ETV)—WHA-DT. Regents of the U. of Wisconsin System, 1866 Van Hise Hall, Madison, WI 53706. Phone: 608-263-2131. Technical facilities: Channel No. 20 (506-512 MHz). 50-kw max. visual. Antenna: 1486-ft. above av. terrain, 1348-ft. above ground, 2474-ft. above sea level. Latitude 43° 03' 21" Longitude 89° 32' 06". Transmitter: 8559 Mineral Point Rd., Town of Middleton. Requests modification of CP for change to 200-kw max. visual. BMPEDT-19991022ABP. Ownership: Board of Regents of the University of Wisconsin System. Represented (legal): Dow, Lohnes & Albertson PLLC. Madison DMA. BPEDT-980904KE. Grant Date: October 7, 1998.

Madison (Ch. 50)—WISC-DT. Network Service: CBS. Television Wisconsin Inc., 7025 Raymond Rd., Madison, WI 53744. Phone: 608-271-4321. Technical facilities: Channel No. 50 (686-692 MHz). 380.2-kw max. visual. Antenna: 1529-ft. above av. terrain, 1388-ft. above ground. Latitude 43° 03' 21" Longitude 89° 32' 06". Ownership: Morgan Murphy Stations (Group Owner). Madison DMA. BPCDT-19991027ABG.

Madison (Ch. 26)—WKOW-DT. Network Service: ABC. Shockley Communications Corp., 5725 Tokay Blvd., Madison, WI 53719. Phone: 608-274-6789. Technical facilities: Channel No. 26 (542-548 MHz). 218.5-kw max. visual. Antenna: 1493-ft. above av. terrain, 1352-ft. above ground, 2477-ft. above sea level. Latitude 43° 03' 21" Longitude 89° 32' 06". Transmitter: 8559 Mineral Point Rd. Verona. Ownership: Shockley Communications Corp. (Group Owner). Represented (legal): Rosenman & Colin LLP. Personnel: Bob Miller, General Manager. Madison DMA. BPCDT-971117KE. Grant Date: January 6, 1998.

Madison (Ch. 11)—WMSN-DT. Network Service: FOX. Sullivan Broadcasting Co., 18 Newbury St., Boston, MA 02116. Phone: 608-833-0047. Technical facilities: Channel No. 11 (198-204 MHz). 15-kw visual. Antenna: 1545-ft. above av. terrain, 1411-ft. above ground. Latitude 43° 03' 21" Longitude 89° 32' 06". Ownership: Sullivan Broadcasting Co. (Group Owner). Madison DMA. BPCDT-19991101AIM.

Madison (Ch. 19)—WMTV-DT. Network Service: NBC. WMTV License Co. LLC, 615 Forward Dr., Madison, WI 53711. Technical facilities: Channel No. 19 (500-506 MHz). 47.9-kw max. visual. Antenna: 1155-ft. above av. terrain, 1066-ft. above ground. Latitude 43° 03' 03" Longitude 89° 29' 13". Ownership: Benedek Broadcasting Co. LLC (Group Owner). Madison DMA. BPCDT-19991028AEZ.

Mayville (Ch. 43)—WVRS-DT. Network Service: TBN. Mayville Communications Inc., Suite 5A-648, 5404 Alton Pkwy., Irvine, CA 92604. Phone: 920-386-2526. Technical facilities: Channel No. 43 (644-650 MHz). Antenna: 617-ft. above av. terrain, 427-ft. above ground. Latitude 43° 26' 09" Longitude 88° 31' 32". Ownership: National Minority TV Inc. (Group Owner). Personnel: Gary Wallace, General Manager. Milwaukee DMA. BPCDT-19991028AEV.

Milwaukee (Ch. 25)—WCGV-DT. Network Service: UPN. WCGV Licensee Inc., 10706 Beaver Dam Rd., Cockeysville, MD 21030. Technical facilities: Channel No. 25 (536-542 MHz). 1000-kw max. visual. Antenna: 1007-ft. above av. terrain, 1063-ft. above ground. Latitude 43° 05' 48" Longitude 87° 54' 18". Ownership: Sinclair Broadcast Group Inc. (Group Owner). Milwaukee DMA. BPCDT-19991019ABD.

Milwaukee (Ch. 46)—WDJT-DT. Network Service: CBS. Weigel Broadcasting Co., 26 N. Halsted St., Chicago, IL 60661. Phone: 312-705-2600. Technical facilities: Channel No. 46 (662-668 MHz). 150-kw max. visual. Antenna: 1064-ft. above av. terrain, 1150-ft. above ground. Latitude 43° 06' 42" Longitude 87° 55' 50". Transmitter: 5201 N. Milwaukee River Pkwy. Ownership: Weigel Broadcasting Co. (Group Owner). Milwaukee DMA. BPCDT-19990928AAK. Grant Date: November 30, 1999.

Milwaukee (Ch. 34)—WISN-DT. Network Service: ABC. WISN Hearst-Argyle Television Inc., Box 402, Milwaukee, WI 53201. Phone: 414-342-8812. Technical facilities: Channel No. 34 (590-596 MHz). 832.8-kw max. visual. Antenna: 1116-ft. above av. terrain, 1198-ft. above ground, 1821-ft. above sea level. Latitude 43° 06' 42" Longitude 87° 55' 42". Transmitter: 5201 Milwaukee River Pkwy. Ownership: Hearst-Argyle Television Inc. (Group Owner). Represented (engineering): Cavell, Mertz & Perryman Inc. Milwaukee DMA. BPCDT-981209KF.

Milwaukee (Ch. 33)—WITI-DT. Network Service: FOX. WITI License Inc., 5151 Wisconsin Ave. NW, Washington, DC 20016. Phone: 202-895-3088. Technical facilities: Channel No. 33 (584-590 MHz). 980-kw max. visual. Antenna: 948-ft. above av. terrain, 961-ft. above ground. Latitude 43° 05' 26" Longitude 87° 53' 50". Ownership: Fox Television Stations Inc. (Group Owner). Milwaukee DMA. BPCDT-19991004ABL. Grant Date: April 7, 2000.

†**Milwaukee (Ch. 8 ETV)**—WMVS-DT. Milwaukee Area Technical College District Board, 1036 N. 8th St., Milwaukee, WI 53233. Phone: 414-271-1036. Technical facilities: Channel No. 8 (180-186 MHz). 25-kw visual. Antenna: 1161-ft. above av. terrain, 1191-ft. above ground, 1821-ft. above sea level. Latitude 43° 05' 44" Longitude 87° 54' 17". Transmitter: 0.68-mi. N 340° E of the intersection of Glendale Ave. & Woodburn St. Ownership: Milwaukee Area District Board of Vocational, Technical & Adult Education. Represented (engineering): John F. X. Browne & Associates Inc. Milwaukee DMA. BPEDT-990529KV.

†**Milwaukee (Ch. 35 ETV)**—WMVT-DT. Milwaukee Area Technical College District Board, 1036 N. 8th St., Milwaukee, WI 53233. Phone: 414-271-1036. Technical facilities: Channel No. 35 (596-602 MHz). 400-kw max. visual. Antenna: 1158-ft. above av. terrain, 1184-ft. above ground, 1814-ft. above sea level. Latitude 43° 05' 44" Longitude 87° 54' 17". Transmitter: 4350 N. Humboldt Ave. Ownership: Milwaukee Area District Board of Vocational, Technical & Adult Education. Represented (engineering): John F. X. Browne & Associates PC. Milwaukee DMA. BPEDT-990429KV.

Milwaukee (Ch. 22)—WVCY-DT. Network Service: Independent. VCY America Inc., 3434 W. Kilbourn Ave., Milwaukee, WI 53208. Phone: 414-935-3000. Technical facilities: Channel No. 22 (518-524 MHz). 50-kw max. visual. Antenna: 935-ft. above av. terrain, 967-ft. above ground, 1625-ft. above sea level. Latitude 43° 05' 15" Longitude 87° 54' 13". Transmitter: 3950 N. Holton St. Requests modification of CP for change to 200-kw max. visual. BMPCDT-20000501AFL. Ownership: VCY/America Inc. (Group Owner). Represented (legal): Wiley, Rein & Fielding. Milwaukee DMA. BPCDT-990701KE. Grant Date: July 30, 1999.

Milwaukee (Ch. 61)—WVTV-DT. Network Service: WBN. WVTV Licensee Inc., 3474 William Penn Hwy., Pittsburgh, PA 15174. Phone: 412-829-9788. Technical facilities: Channel No. 61 (752-758 MHz). 690-kw max. visual. Antenna: 1007-ft. above av. terrain, 1063-ft. above ground. Latitude 43° 05' 48" Longitude 87° 54' 18". Ownership: Glencairn Ltd. Broadcast Properties (Group Owner). Milwaukee DMA. BPCDT-19991029AGX.

Rhineland (Ch. 16)—WJFW-DT. Network Service: NBC. Northland Television Inc., Box 858, Rhineland, WI 54501. Phone: 715-365-8812. Technical facilities: Channel No. 16 (482-488 MHz). 538-kw max. visual. Antenna: 1604-ft. above av. terrain, 1585-ft. above ground. Latitude 45° 40' 03" Longitude 89° 12' 29". Ownership: Seaway Holdings Inc. (Group Owner). Wausau-Rhineland DMA. BPCDT-19991021ACD. Grant Date: May 12, 2000.

Superior (Ch. 19)—KBJR-DT. Network Service: NBC. KBJR License Inc., c/o Granite Broadcasting Corp., 34th Floor, 767 3rd Ave., New York, NY 10017. Phone: 212-826-2530. Technical facilities: Channel No. 19 (500-506 MHz). 1000-kw max. visual. Antenna: 1034-ft. above av. terrain, 781-ft. above ground. Latitude 46° 47' 21.20" Longitude 92° 06' 51.30". Ownership: Granite Broadcasting Corp. (Group Owner). Duluth-Superior DMA. BPCDT-19991028AFF.

Wausau (Ch. 29)—WAOW-DT. Network Service: ABC. Shockley Communications Corp., 5727 Tokay Blvd., Madison, WI 53719. Phone: 608-274-6789. Technical facilities: Channel No. 29 (560-566 MHz). 900-kw max. visual. Antenna: 1257-ft. above av. terrain, 623-ft. above ground. Latitude 44° 55' 14" Longitude 89° 41' 30". Ownership: Shockley Communications Corp. (Group Owner). Wausau-Rhineland DMA. BPCDT-19991026ABQ.

Wausau (Ch. 40)—WSAW-DT. Network Service: CBS. Benedek License Corp., WSAW-TV, 1114 Grand Ave., Wausau, WI 54401. Phone: 715-845-4211. Technical facilities: Channel No. 40 (626-632 MHz). 110.4-kw max. visual. Antenna: 1299-ft. above av. terrain, 591-ft. above ground. Latitude 44° 55' 14" Longitude 89° 41' 31". Ownership: Benedek Broadcasting Co. LLC (Group Owner). Wausau-Rhineland DMA. BPCDT-19991029ADR.

Wyoming

Casper (Ch. 15)—KGWC-DT. Network Service: CBS. Benedek License Corp., Box 170, Casper, WY 82602. Phone: 307-234-1111. Technical facilities: Channel No. 15 (476-482 MHz). 17.2-kw max. visual. Antenna: 1880-ft. above av. terrain, 203-ft. above ground. Latitude 42° 44' 26" Longitude 106° 21' 34". Ownership: Benedek Broadcasting Co. LLC (Group Owner). Casper-Riverton DMA. BPCDT-19991028ACV. Grant Date: March 10, 2000.

Casper (Ch. 17)—KTWO-DT. Network Service: NBC. GOCOM of Wyoming License Sub LLC, Suite 506, 7621 Little Ave., Charlotte, NC 28226. Phone: 404-760-0921. Technical facilities: Channel No. 17 (488-494 MHz). 741-kw max. visual. Antenna: 1928-ft. above av. terrain, 242-ft. above ground. Latitude 42° 44' 03" Longitude 103° 20' 00". Ownership: GOCOM Holdings LLC (Group Owner). Casper-Riverton DMA. BPCDT-19991028ABB.

Cheyenne (Ch. 30)—KGWN-DT. Network Service: CBS. Benedek License Corp., 2923 E. Lincolnway, Cheyenne, WY 82001. Phone: 307-634-7755. Technical facilities: Channel No. 30 (566-572 MHz). 630-kw max. visual. Antenna: 620-ft. above av. terrain, 440-ft. above ground. Latitude 41° 06' 01" Longitude 105° 00' 23". Ownership: Benedek Broadcasting Co. LLC (Group Owner). Cheyenne-Scottsbluff-Sterling DMA. BPCDT-19991029ACA.

Cheyenne (Ch. 11)—KKTU-DT. Network Service: NBC. GOCOM of Wyoming License Sub LLC, Suite 506, 7621 Little Ave., Charlotte, NC 28226. Phone: 404-760-0921. Technical facilities: Channel No. 11 (198-204 MHz). 160-kw visual. Antenna: 488-ft. above av. terrain, 482-ft. above ground. Latitude 41° 08' 55" Longitude 104° 57' 22". Ownership: GOCOM Holdings LLC (Group Owner). Cheyenne-Scottsbluff-Sterling DMA. BPCDT-19991028AFR.

Jackson (Ch. 14)—KJWY-DT. Network Service: NBC. Two Ocean Broadcasting Co., 1500 Foremaster Lane, Las Vegas, NV 89101. Phone: 702-642-3333. Technical facilities: Channel No. 14 (470-476 MHz). 48-kw max. visual. Antenna: 961-ft. above av. terrain, 69-ft. above ground. Latitude 43° 27' 42" Longitude 110° 45' 10". Ownership: Sunbelt Communications Co. (Group Owner). Salt Lake City DMA. BPCDT-19991029AED. Grant Date: March 10, 2000.

Lander (Ch. 7)—KGWL-DT. Network Service: CBS. Benedek License Corp., KGWL-TV, Box 170, Casper, WY 82602. Phone: 307-234-1111. Technical facilities: Channel No. 7 (174-180 MHz). 27.1-kw visual. Antenna: 269-ft. above av. terrain, 128-ft. above ground. Latitude 42° 53' 43" Longitude 108° 43' 34". Ownership: Benedek Broadcasting Co. LLC (Group Owner). Casper-Riverton DMA. BPCDT-19991029AEA.

Lander-Riverton (Ch. 8 ETV)—KCWC-DT. Central Wyoming College, 2660 Peck Ave., Riverton, WY 82501. Phone: 307-856-6944. Technical facilities: Channel No. 8 (180-186 MHz). 60-kw visual. Antenna: 1470-ft. above av. terrain, 243-ft. above ground, 9173-ft. above sea level. Latitude 42° 34' 59" Longitude 108° 42' 36". Transmitter: Limestone Mountain, 1.5-mi. N of Hwy. 28. Ownership: Central Wyoming College. Casper-Riverton DMA. BPEDT-20000429ACC.

Rawlins (Ch. 9)—KFNR-DT. Network Service: ABC. First National Broadcasting Corp., 1856 Skyview Dr., Casper, WY 82601. Phone: 307-577-5923. Fax: 307-577-5928. Technical facilities: Channel No. 9 (186-192 MHz). 0.6-kw visual. Antenna: 244-ft. above av. terrain, 75-ft. above ground. Latitude 41° 46' 16" Longitude 107° 14' 15". Ownership: First National Broadcasting Corp. (Group Owner). Personnel: Mark Nalbene, General Manager, National Sales & Program Director; Tina Nalbene, Local Sales Manager; Roger LaFrance, Chief Engineer; Joe Lowndes, Promotion Director; Paul Martin, Business Manager. Denver DMA. BPCDT-19991020ACM. Grant Date: January 28, 2000.

Rock Springs (Ch. 21)—KGWR-DT. Network Service: CBS. Benedek License Corp., KGWR-TV, Box 170, Casper, WY 82602. Phone: 307-234-1111. Technical facilities: Channel No. 21 (512-518 MHz). 348.6-kw max. visual. Antenna: 1624-ft. above av. terrain, 148-ft. above ground. Latitude 41° 26' 21" Longitude 109° 06' 42". Ownership: Benedek Broadcasting Co. LLC (Group Owner). Salt Lake City DMA. BPCDT-19991029ADZ. Grant Date: June 7, 2000.

Guam

Agana (Ch. 4)—KAXM-DT. Pacific Communications Assoc. Inc., Box 1147, Brentwood, CA 94513. Phone: 925-634-1203. Technical facilities: Channel No. 4 (66-72 MHz). 0.035-kw visual. Antenna: 925-ft. above av. terrain, 20-ft. above ground. Latitude 13° 25' 53" Longitude 144° 42' 36". Ownership: Pacific Communications Assoc. Inc. (Group Owner). Guam DMA. BPCDT-19991009AAB.

†**Agana (Ch. 0 ETV)**—KGTF-DT. Guam Educational Telecommunications Corp., Box 21499, Guam Main Facility, Agana, GU 96921. Phone: 671-734-3476. Guam DMA.

Tamuning (Ch. 17)—KTGM-DT. Network Service: ABC. Island Broadcasting Inc., 692 N. Marine Dr., Tamuning, GU 96911. Phone: 671-649-8814. Technical facilities: Channel No. 17 (488-494 MHz). 2-kw max. visual. Antenna: 52-ft. above av. terrain, 66-ft. above ground. Latitude 13° 30' 09" Longitude 144° 48' 17". Ownership: Island Broadcasting Inc. (Group Owner). Guam DMA. BPCDT-19991101ADS.

Agana (Ch. 2)—KUAM-DT. Network Service: CBS. Pacific Telestations Inc., Suite 102, 600 Harmon Loop Rd., Dedede, GU 96912. Phone: 671-637-5826. Technical facilities: Channel No. 2 (54-60 MHz). 0.035-kw visual. Antenna: 925-ft. above av. terrain, 20-ft. above ground. Latitude 13° 25' 53" Longitude 144° 42' 36". Ownership: Micronesia Broadcasting Corp. (Group Owner). Guam DMA. BPCDT-19991101ACD. Grant Date: June 26, 2000.

Puerto Rico

Aguada (Ch. 62)—WQHA-DT. Concilio Mision Cristiana Fuente da Agua Viva Inc., Box 3986, Carolina, PR 00984-3986. Phone: 787-750-4090. Fax: 787-757-1500. Technical facilities: Channel No. 62 (758-764 MHz). 50.1-kw max. visual. Antenna: 1017-ft. above av. terrain, 141-ft. above ground. Latitude 18° 19' 07" Longitude 67° 10' 48". Ownership: Concilio Mision Cristiana Fuente da Agua Viva Inc. (Group Owner). Personnel: Angel Diaz, General Manager, Jorge Figueroa, Chief Engineer; Sam Rivera, Sales Manager. Puerto Rico DMA. BPCDT-19991027ADM. Grant Date: May 12, 2000.

Aguadilla (Ch. 69)—WOLE-DT. Network Service: Independent. Western Broadcasting Corp. of Puerto Rico Inc., Box 1200, Mayaguez, PR 00681. Phone: 787-833-1200. Technical facilities: Channel No. 69 (800-806 MHz). 639-kw max. visual. Antenna: 3104-ft. above av. terrain, 151-ft. above ground. Latitude 18° 09' 00" Longitude 66° 59' 00". Personnel: Luis A. Morales, General Manager; M. Milagros Acevedo, Sales Manager; Doel Oriol, Chief Engineer. Puerto Rico DMA. BPCDT-19991101ABS.

Arecibo (Ch. 53)—WCCV-DT. Network Service: Independent. Asociacion Evangelistica Cristo Viene Inc., Box 949, Camuy, PR 00927. Phone: 787-262-5400. Technical facilities: Channel No. 53 (704-710 MHz). 50.1-kw max. visual. Antenna: 1968-ft. above av. terrain, 512-ft. above ground. Latitude 18° 14' 06" Longitude 66° 45' 36". Ownership: Asociacion Evangelistica Cristo Viene Inc. (Group Owner). Puerto Rico DMA. BPCDT-19991101AGR.

Bayamon (Ch. 59)—WDWL-DT. Network Service: Independent. Bayamon Christian Network Inc. Box 50615, Levittown Station, PR 00950-0615. Phone: 787-795-8181. Technical facilities: Channel No. 59 (740-746 MHz). 50.1-kw max. visual. Antenna: 1082-ft. above av. terrain, 89-ft. above ground. Latitude 18° 16' 40" Longitude 66° 06' 38". Ownership: Iglesia Christiana Amor y Verdad Inc. Puerto Rico DMA. BPCDT-20000419ABS.

Caguas (Ch. 56)—WLII-DT. Network Service: Independent. WLII/WSUR Inc., RSA Tower, Suite 710, 201 Monroe St., Montgomery, AL 36104. Phone: 787-724-1111. Technical facilities: Channel No. 56 (722-728 MHz). 707-kw max. visual. Antenna: 1161-ft. above av. terrain, 210-ft. above ground. Latitude 18° 17' 01" Longitude 66° 06' 47". Ownership: Raycom Media Inc. (Group Owner). Puerto Rico DMA. BPCDT-19991020ACQ.

†Caguas (Ch. 57 ETV)—WUJA-DT. Caguas Educational TV Inc., Box 4039, Carolina, PR 00984-4039. Phone: 787-850-4090. Technical facilities: Channel No. 57 (728-734 MHz). 50.1-kw max. visual. Antenna: 1079-ft. above av. terrain, 112-ft. above ground. Latitude 18° 16' 40" Longitude 66° 06' 38". Ownership: Caguas Educational TV Inc. Puerto Rico DMA. BPEDT-20000831AEN.

Carolina (Ch. 51)—WZDE-DT. Network Service: Independent. R & F Broadcasting Inc., Box 1833, Carolina, PR 00984-1833. Phone: 787-762-5500. Technical facilities: Channel No. 51 (692-698 MHz). 50-kw max. visual. Antenna: 1919-ft. above av. terrain, 252-ft. above ground. Latitude 18° 16' 44" Longitude 65° 51' 12". Ownership: R. & F. Broadcasting (Group Owner). Puerto Rico DMA. BPCDT-19991029ACM.

†Fajardo (Ch. 16 ETV)—WMTJ-DT. U. System of the Ana G. Mendez Educational Foundation, Box 21345, Rio Piedras, PR 00928. Phone: 787-766-2600. Technical facilities: Channel No. 16 (482-488 MHz). 200-kw max. visual. Antenna: 2753-ft. above av. terrain, 131-ft. above ground. Latitude 18° 18' 36" Longitude 65° 47' 41". Ownership: Ana G. Mendez Educational Foundation. Puerto Rico DMA. BPEDT-20000426ACK.

Fajardo (Ch. 33)—WPRV-DT. Network Service: Independent. The Catholic Apostolic and Roman Church, Box 9021967, San Juan, PR 00902-1967. Phone: 787-727-7373. Technical facilities: Channel No. 33 (584-590 MHz). 280-kw max. visual. Antenna: 3527-ft. above av. terrain, 230-ft. above ground. Latitude 18° 18' 36" Longitude 65° 47' 41". Ownership: WPRV-TV Inc. (Group Owner). Puerto Rico DMA. BPCDT-19991101AGY.

Guayama (Ch. 45)—WIDP-DT. Ebenezer Broadcasting Group Inc., Box 21065, San Juan, PR 00928. Phone: 787-763-6363. Technical facilities: Channel No. 45 (656-662 MHz). 50.1-kw max. visual. Antenna: 2070-ft. above av. terrain, 236-ft. above ground. Latitude 18° 16' 44" Longitude 65°

51° 10". Ownership: Ebenezer Broadcasting Group Inc. (Group Owner). Puerto Rico DMA. BPCDT-19991029AHA.

Humacao (Ch. 49)—WVSN-DT. Network Service: Independent. Tito Atiles Natal, Box 949, Camuy, PR 00927. Phone: 787-898-5120. Technical facilities: Channel No. 49 (680-686 MHz). 50.1-kw max. visual. Antenna: 550-ft. above av. terrain, 282-ft. above ground. Latitude 18° 16' 44" Longitude 65° 15' 12". Ownership: Tito Atiles Natal (Group Owner). Puerto Rico DMA. BPCDT-19991101AJM.

†Mayaguez (Ch. 35 ETV)—WIPM-DT. Puerto Rico Public Broadcasting Corp., Box 190909, San Juan, PR 00919-0909. Phone: 787-766-0505. Technical facilities: Channel No. 35 (596-602 MHz). 690-kw max. visual. Antenna: 2329-ft. above av. terrain, 390-ft. above ground. Latitude 18° 09' 00" Longitude 66° 59' 00". Ownership: Puerto Rico Public Broadcasting Corp. Puerto Rico DMA. BPEDT-20000426ABD.

Mayaguez (Ch. 23)—WNJX-DT. Network Service: Independent. WNJX-TV Inc., Suite 303, Caribbean Plaza, 69 Calle Mendez Vigo, Mayaguez, PR 00680. Phone: 787-265-5081. Technical facilities: Channel No. 23 (524-530 MHz). 400-kw max. visual. Antenna: 2182-ft. above av. terrain, 236-ft. above ground. Latitude 18° 09' 00" Longitude 66° 59' 00". Ownership: WNJX-TV Inc. (Group Owner). Puerto Rico DMA. BPCDT-19991019ABA.

Naranjito (Ch. 65)—WECN-DT. Network Service: Independent. Encuentro Christian Network Corp. Canal 64, Box 310, Bayamon, PR 00960-0310. Phone: 787-799-6400. Technical facilities: Channel No. 65 (776-782 MHz). 250-kw max. visual. Antenna: 725-ft. above av. terrain, 131-ft. above ground. Latitude 18° 17' 34" Longitude 66° 16' 02". Ownership: Encuentro Christian Network Corp. (Group Owner). Puerto Rico DMA. BPCDT-19991101AJ0.

Ponce (Ch. 19)—WKPV-DT. Network Service: PAX. S & E Network Inc., 601 Clearwater Park Rd., West Palm Beach, FL 33401. Phones: 561-659-4122; 561-659-4754. Technical facilities: Channel No. 19 (500-506 MHz). 50-kw max. visual. Antenna: 945-ft. above av. terrain, 164-ft. above ground, 2198-ft. above sea level. Latitude 18° 04' 49" Longitude 66° 44' 53". Transmitter: 1.7-mi. NW of the intersection of local Rtes. 132 & 386, N of Santo Domingo, Penuelas. Ownership: Paxson Communications Corp. (Group Owner). Personnel: Jorge Cordova, Chief Engineer. Puerto Rico DMA. BPCDT-990719KI.

†Ponce (Ch. 25 ETV)—WQTO-DT. U. System of the Ana G. Mendez Educational Foundation, Box 21345, Rio Piedras, PR 00928. Phone: 787-766-2600. Technical facilities: Channel No. 25 (536-542 MHz). 200-kw max. visual. Antenna: 991-ft. above av. terrain, 213-ft. above ground. Latitude 18° 04' 50" Longitude 68° 44' 54". Ownership: Ana G. Mendez Educational Foundation. Puerto Rico DMA. BPEDT-20000320AAG.

Ponce (Ch. 66)—WSTE-DT. Network Service: Independent. Siete Grande Television Inc., Box A, Old San Juan Station, San Juan, PR 00902. Phone: 787-724-7777. Technical facilities: Channel No. 66 (782-788 MHz). 679-kw max. visual. Antenna: 1093-ft. above av. terrain, 331-ft. above ground, 1840-ft. above sea level. Latitude 18° 16' 29" Longitude 66° 06' 49". Ownership: Siete Grande Television Inc. (Group Owner). Puerto Rico DMA. BPCDT-19991101AJJ.

Ponce (Ch. 43)—WSUR-DT. Network Service: Independent. WLII/WSUR Inc., RSA Tower, Suite 710, 201 Monroe St., Montgomery, AL 36104. Phone: 787-724-1111. Technical facilities: Channel No. 43 (644-650 MHz). 380-kw max. visual. Antenna: 2785-ft. above av. terrain, 217-ft. above ground. Latitude 18° 10' 18" Longitude 66° 34' 37". Ownership: Raycom Media Inc. (Group Owner). Puerto Rico DMA. BPCDT-19991028ACZ.

Ponce (Ch. 15)—WTIN-DT. Network Service: Independent. Laura Nicolau, B-19 10th St., Toa Baja, PR 00949. Technical facilities: Channel No. 15 (476-482 MHz). 380.2-kw max. visual. Antenna: 2769-ft. above av. terrain, 180-ft. above ground. Latitude 18° 10' 11" Longitude 66° 34' 38". Ownership: Laura Nicolau (Group Owner). Puerto Rico DMA. BPCDT-19991101ADR.

San Juan (Ch. 27)—WAPA-DT. Network Service: Independent. LIN Television of Puerto Rico LLC, Box 362050, San Juan, PR 00936-2050. Phone: 787-792-4444. Technical facilities: Channel No. 27 (548-554 MHz). 851.1-kw max. visual. Antenna: 2605-ft. above av. terrain, 787-ft. above ground. Latitude 18° 06' 42" Longitude 66° 03' 05". Ownership: LIN Television Corp. (Group Owner). Puerto Rico DMA. BPCDT-19991027ABH.

Become a Subscriber to the authoritative weekly information service that provides comprehensive information on cable, cable regulation and regulators...

WARREN'S CABLE REGULATION MONITOR


The Authoritative Weekly News Service Covering Federal, State and Local Cable Activities and Trends

Warren's Cable Regulation Monitor is directed to all professionals who have a strong interest in cable and the effects of cable regulation—particularly those decision-makers who would like detailed coverage of FCC rulemakings, precedents, complaints, waivers,

Published weekly, Warren's Cable Regulation Monitor offers you information so current and comprehensive, you, as a subscriber, will be among the first to learn of significant rate decisions, major developments and serious industry problems.

Become a Subscriber to the weekly information service focused entirely on cable and cable regulation. **Warren's Cable Regulation Monitor**

For more information or a FREE 2 week trial subscription, contact our sales department at 1-800-771-9202 or sales@warren-news.com.



Puerto Rico—Digital Construction Permits & Applications

†**San Juan (Ch. 55 ETV)**—WIPR-DT. Puerto Rico Public Broadcasting Corp., Box 190909, San Juan, PR 00919-0909. Phone: 787-766-0505. Technical facilities: Channel No. 55 (716-722 MHz). 1000-kw max. visual. Antenna: 2546-ft. above av. terrain, 728-ft. above ground. Latitude 18° 06' 42" Longitude 66° 03' 05". Ownership: Puerto Rico Public Broadcasting Corp. Puerto Rico DMA. BPEDT-20000426ABF.

San Juan (Ch. 21)—WJPX-DT. Network Service: PAX. S & E Network Inc., 601 Clearwater Park Rd., West Palm Beach, FL 33401. Phone: 561-776-4122. Technical facilities: Channel No. 21 (512-518 MHz). 50-kw max. visual. Antenna: 1850-ft. above av. terrain, 160-ft. above ground, 1850-ft. above sea level. Latitude 18° 16' 45" Longitude 65° 51' 14". Transmitter: Approx. 0.5-mi. E of State Rd. 186, near Cubuy. Ownership: Paxson Communications Corp. (Group Owner). Personnel: Jorge Cordova, Chief Engineer. Puerto Rico DMA. BPCDT-990719KH.

San Juan (Ch. 28)—WKAQ-DT. Network Service: Telemundo. Telemundo of Puerto Rico License Corp., 2290 W. 8th Ave., Hialeah, FL 33010. Phone: 305-889-7989. Technical facilities: Channel No. 28 (554-560 MHz). 924-kw max. visual. Antenna: 2710-ft. above av. terrain, 930-ft. above ground. Latitude 18° 06' 54" Longitude 66° 03' 10". Ownership: Telemundo Holdings Inc. (Group Owner). Puerto Rico DMA. BPCDT-19991028ACP.

San Juan (Ch. 31)—WSJU-DT. Network Service: Independent. Aerco Broadcasting Corp., 1508 Calle Bori, Urb. Antonsanti, San Juan, PR 00927. Phone: 787-756-8700. Technical facilities: Channel No. 31 (572-578 MHz). 75.9-kw max. visual. Antenna: 942-ft. above av. terrain, 171-ft. above ground. Latitude 18° 16' 30" Longitude 66° 05' 36". Ownership: Aerco Broadcasting Corp. Puerto Rico DMA. BPCDT-19991122AAZ. Grant Date: June 26, 2000.

San Juan (Ch. 32)—WTCV-DT. Network Service: NBC. International Broadcasting Corp., Calle Bori No. 1554, Urb. Antonsanti, San Juan, PR 00927. Phone: 787-274-1800. Technical facilities: Channel No. 32 (578-584 MHz). 49.4-kw max. visual. Antenna: 2802-ft. above av. terrain, 167-ft. above ground. Latitude 18° 18' 36" Longitude 65° 47' 41". Ownership: Pedro Roman Collazo (Group Owner). Puerto Rico DMA. BPCDT-20000501AFC.

San Sebastian (Ch. 39)—WJWN-DT. Network Service: PAX. S & E Network Inc., 601 Clearwater Park Rd., West Palm Beach, FL 33401. Phone: 561-659-4122. Fax: 561-659-4754. Technical facilities: Channel No. 39 (620-626 MHz). 50-kw max. visual. Antenna: 1063-ft. above av. terrain, 66-ft. above ground, 1280-ft. above sea level. Latitude 18° 19' 06" Longitude 67° 10' 42". Transmitter: 0.4-mi. NE of Cerro Carto Gallo, Municipio de Aguada. Ownership: Paxson Communications Corp. (Group Owner). Personnel: Jorge Cordova, Chief Engineer. Puerto Rico DMA. BPCDT-990719KG.

Yauco (Ch. 41)—WIRS-DT. Network Service: Independent. Maranatha Christian Network, Box 635, Bayamon, PR 00960. Phone: 809-799-6400. Technical facilities: Channel No. 41 (632-638 MHz). 50-kw max. visual. Antenna: 2717-ft. above av. terrain, 126-ft. above ground. Latitude 18° 10' 10" Longitude 66° 34' 36". Ownership: Maranatha Christian Network (Group Owner). Puerto Rico DMA. BPCDT-19991101AJK.

Virgin Islands

Christiansted (Ch. 50)—WCVI-DT. Virgin Blue Inc., Box 24027 Gallows Bay, Christiansted, VI 00824. Phone: 340-713-9927. Technical facilities: Channel No. 50 (686-692 MHz). 1-kw max. visual. Antenna: 408-ft. above av. terrain, 39-ft. above ground. Latitude 17° 44' 53" Longitude 64° 43' 40". Virgin Islands DMA. BPCDT-19991101AJF.

Christiansted (Ch. 15)—WPXO-DT. WinStar Christiansted Inc., 601 Clearwater Park Rd., West Palm Beach, FL 33401. Phone: 561-659-4122. Technical facilities: Channel No. 15 (476-482 MHz). 16.2-kw max. visual. Antenna: 971-ft. above av. terrain, 51-ft. above ground. Latitude 17° 45' 21" Longitude 64° 47' 56". Virgin Islands DMA. 19991109ACF.

Christiansted (Ch. 20)—WSVI-DT. Network Service: ABC. Alpha Broadcasting Corp., Box 8, ABC, Christiansted, VI 00823. Phone: 340-778-5008. Technical facilities: Channel No. 20 (506-512 MHz). 459-kw max. visual. Antenna: 1001-ft. above av. terrain, 174-ft. above ground. Latitude 17° 45' 21" Longitude 64° 47' 56". Virgin Islands DMA. BPCDT-19991028AED.

Ownership of Commercial Television Stations

Comprises all persons or companies which have interest in commercial television stations. Ownership of all stations is assumed to be 100% unless otherwise noted.

ACE TV INC.

Box 2116
Buckhannon, WV 26201
Phone: 304-472-8648
Fax: 304-472-8643

Officers:
Shirley Martin, Pres.
Ownership: Shirley A. Martin.
TV Stations (1):
Wisconsin: WACY, Appleton.

THE ACKERLEY GROUP

Suite 4000
1301 5th Ave.
Seattle, WA 98101
Phone: 206-624-2888
Fax: 206-623-7853

Officers:
Barry A. Ackerley, Chmn. & Chief Exec. Officer
Ginger Ackerley, Co-Chmn.
Denis M. Curley, Co-Pres. & Chief Operating Officer
Christopher Ackerley, Co-Pres.
Kevin Hyfton, Sr. V.P. & Chief Financial Officer
Margot Wilson, V.P., Programming
Ownership: Barry A. Ackerley, controlling interest; remainder publicly held.

Represented (legal): Rubin, Winston, Diercks, Harris & Cooke.

TV Stations (16):

Alaska: KTVF, Fairbanks.

California: KGET, Bakersfield; KVIQ-TV, Eureka; KGPE, Fresno; KION, Monterey-Salinas; KCOY-TV, Santa Maria; KFTY, Santa Rosa.

New York: WIVT, Binghamton; WOKR, Rochester; WDXT, Syracuse; WUTR, Utica-Rome; WWTI, Watertown.

Oregon: KMTZ, Coos Bay; KMTR, Eugene; KMTX-TV, Roseburg.

Washington: KVOS-TV, Bellingham.

Other Holdings:

LPTV, see listing.

Radio.

Professional sports teams: Seattle Superersons (NBA), Seattle Storm (WNBA).

ACME COMMUNICATIONS INC.

Suite 202
10829 Olive Blvd.
St. Louis, MO 63141
Phone: 314-989-0566

Officers:
Jamie Kellner, Chmn. & Chief Exec. Officer
Douglas Gealy, Pres. & Chief Operating Officer
Tom Allen, Secy.-Treas. & Chief Financial Officer
Ownership: Jamie Kellner, 3.7%; Tom Allen, 2.7%; Douglas Gealy, 2.7%; remainder publicly held.

Represented (legal): Dickstein Shapiro Morin & Oshinsky LLP; O'Melveny & Myers.

TV Stations (10):

Florida: WTVK, Naples-Fort Myers.

Illinois: WBUJ, Decatur.

Missouri: KPLR-TV, St. Louis.

New Mexico: KASY-TV, Albuquerque; KWBO, Santa Fe.

Ohio: WBDT, Springfield.

Oregon: KWBP, Salem.

Tennessee: WBXX-TV, Crossville.

Utah: KUWB, Ogden.
Wisconsin: WIWB, Suring.
Other Holdings:
LPTV, see listing.

ADELL BROADCASTING CORP.

22590 15 Mile Rd.
Mount Clemens, MI 48043
Phone: 810-790-3838
Fax: 810-790-3841

Officers:
Franklin Z. Adell, Pres.
Kevin Adell, V.P., Operations
D. Sharron Adell, Secy.-Treas.

Ownership: Franklin Z. Adell & Sharron Adell, jointly 95%; George E. White Estate, 5%; R. A. Riley, 5%.

TV Stations (1):

Michigan: WADL, Mount Clemens-Detroit.

AERCO BROADCASTING CORP.

218 Almirante Pinzon
Hato Rey, PR 00918
Phones: 787-765-1501; 787-765-8700
TV Stations (1):
Puerto Rico: WSJU-TV, San Juan.

AGAPE CHURCH INC.

701 Napa Valley Dr.
Little Rock, AR 72221
Phone: 501-223-2525
Fax: 501-221-3837

Officers:
H. L. Caldwell II, Pres.
Jeanne F. Caldwell, V.P.
Mary S. Keleman, Secy.-Treas.

Ownership: H. L. Caldwell II, 20%; Jeanne F. Caldwell, 20%; Mary S. Keleman, 20%; Terry Nance, 20%; Kim Nance, 20%.

Represented (legal): Gardner, Carton & Douglas.

TV Stations (3):

Arkansas: KVTH, Hot Springs; KVTJ, Jonesboro; KVTN, Little Rock-Pine Bluff.

ALLBRITTON COMMUNICATIONS CO.

Suite 300
808 17th St. NW
Washington, DC 20006
Phone: 202-789-2130
Fax: 202-822-6749

Officers:
Joe L. Allbritton, Chmn., Exec. Committee
Lawrence I. Hebert, Chmn. & Chief Exec. Officer
Robert L. Allbritton, Pres.
Frederick J. Ryan Jr., Vice Chmn. & Chief Operating Officer

Jerald N. Fritz, V.P., Legal & Strategic Affairs & Gen. Counsel

Nancy O'Connor, V.P., Human Resources & Employee Benefits

Ray Grimes, V.P., Broadcast Operations & Deputy Chief Operating Officer

Henry Morneau, V.P. & Chief Financial Officer

Virginia L. White, Secy.-Treas.

Ownership: Joe L. Allbritton.

Represented (legal): Fulbright & Jaworski LLP.

TV Stations (7):

Alabama: WCFT-TV, Tuscaloosa.
Arkansas: KATV, Little Rock.
District of Columbia: WJLA-TV, Washington.
Oklahoma: KTUL, Tulsa; Tulsa.
Pennsylvania: WHTM-TV, Harrisburg-York-Labanon.

South Carolina: WCV, Charleston.

Virginia: WSET-TV, Lynchburg.

Newspapers:

Massachusetts: The Westfield Evening News (published by Allbritton affiliate Westfield News Advertiser Inc.).

Washington: Wallace Pennysaver.

THE ALLEN BROADCASTING CORP.

Penthouse One
1188 Bishop St.
Honolulu, HI 96813
Phone: 808-521-8066
Fax: 808-521-5233

Officers:

Kea Sung Chung, Chmn.-Pres.

Ok Soon Chung, V.P.-Treas.

Jaeh Hoon Chung, Secy.

Branch Offices:

6430 Sunset Blvd.

Los Angeles, CA 90028

Phone: 213-465-1100

Han Shin Bldg. 602
136-1 Mapo-Ku, Mapo Dong
Seoul, Korea

Ownership: Kea Sung Chung, 60%; Jaeh Hoon Chung, 15%; June Ho Chung, 10%; Ok Soon Chung, 10%; Yun Hee Chung, 5%.

TV Stations (1):

Hawaii: KBFD, Honolulu.

ALPHA BROADCASTING CORP.

659 W. 183rd St.
New York, NY 10033
Phone: 800-208-6989

Officers:

David M. Lampel, Chmn. & Chief Exec. Officer
Michael Wach, Pres. & Chief Operating Officer

Branch Office:

168 Crown Bay

Suite 310

St. Thomas, VI 00802

Phone: 340-779-2920

Ownership: Atlas News & Information Service Inc. ANIS ownership: David M. Lampel & Michael Wach.

Represented (legal): Calfee, Halter, Griswold.

TV Stations (1):

Virgin Islands: WSVI, Christiansted.

AMERICA 51 LP

11 W. Medlock Dr.
Phoenix, AZ 85013
Phone: 602-957-1354

Ownership: Hector Garcia Salvatierra LP, Gen. Partner, 51%; Paxson Communications of Phoenix-51 Inc., Limited Partner, 49%. See Paxson Communications Corp. listing.

Represented (legal): Skadden, Arps, Slate, Meagher & Flom LLP.

TV Stations (1):
Arizona: KPPX, Tolleson.

AMERICAN CHRISTIAN TELEVISION SERVICES INC.

1844 Baty Rd.
Lima, OH 45807
Phone: 419-339-4444

Officers:

Jeff Hazel, Chmn.

Kevin Bowers, Pres. & Chief Exec. Officer

Eugene Lehman, Secy.-Treas.

Joe Wassink, Chief Financial Officer

Ownership: Jeff Hazel, Eugene Lehman, Peg

Schultz, David Halker, Susan Ingraham, Doug

Roser, Kevin Bowers, Gary Hempleman,

Andrea King & Paul Woehlke.

Represented (legal): Wiley, Rein & Fielding.

TV Stations (1):

Ohio: WTLW, Lima.

APOGEO TELEVISION

Suite 200
15455 Hallmark Dr.
Lake Oswego, OR 97035
Phone: 503-635-1101

Officers:

Roy P. Disney, Chmn. & Chief Financial Officer

James A. Johnson, Pres.

Tom R. Camp, Chief Exec. Officer

Branch Office:

4444 Lakeside Dr.

Suite 340

Burbank, CA 91505

Phone: 818-840-1500

Ownership: The Apogee Companies Inc. TAC

ownership: Roy P. Disney.

Represented (legal): Leventhal, Senter & Lerman PLLC.

TV Stations (1):

Arizona: KHRR, Tucson.

Other Holdings:

LPTV, see listing.

ASOCIACION EVANGELISTICA CRISTO VIENE INC.

Box 949
Camuy, PR 00627
Phone: 787-898-5120
Fax: 787-898-0529

Officers:

Jose J. Avila, Pres.

Esther Robles, Secy.

Ownership: Tito Apiles, 25%; Jose J. Avila, 25%;

Edwin Tavaraz, 25% & Vincente Vales, 25%.

Represented (legal): Mitchell, Boyer & Associates PC.

TV Stations (1):

Puerto Rico: WCCV-TV, Arecibo.

Other Holdings:

LPTV, see listing.

ASSOCIATED CHRISTIAN TELEVISION SYSTEM INC.

4520 Parkbreeze Court
Orlando, FL 32808
Phone: 407-298-5555

TV Station Owners

Officers:

Claud Bowers, Chmn., Pres. & Chief Exec. Officer
Angela Courte, V.P., Operations
P. B. Howell Jr., V.P.
Freda Bowers, Secy.-Treas. & Chief Financial Officer
Branch Office:
123 Ridgeland Rd.
Tallahassee, FL 32312
Phone: 904-385-1700
Ownership: Non-profit organization.
Represented (legal): Baraff, Koerner & Otender PC.
TV Stations (1):
Florida: WACX, Leesburg-Orlando.
Other Holdings:
LPTV, see listing.

ASTROLINE COMMUNICATIONS CO. LP

Town Center, 29 S
Main St., Room 215
West Hartford, CT 06107
Phone: 860-233-1865
Fax: 860-233-1815
Ownership: Richard P. Ramirez, Gen. Partner, 21%; WHCT Management Inc., Gen. Partner, 9%; Astroline Co., Ltd. Partner, 70%. AC Ownership: Herbert A. Sostek, Fred J. Boling Jr., Joal A. Gibbs, Richard H. Gibbs & Randall L. Gibbs, 20% each.
TV Stations (1):
Connecticut: WHCT-TV, Hartford.

ATLANTIC MEDIA GROUP

Box 736
Myrtle Beach, SC 29578
Phone: 803-448-8125
Officers:
Sturkie C. Lenor, Pres.
Albert D. Ervin, V.P.
Ownership: Sturkie C. Lenor, 60%; Albert D. Ervin, 40%.
Represented (legal): Haley, Bader & Potts PLC.
TV Stations (1):
South Carolina: WWMB, Florence.

BAHAKEL COMMUNICATIONS LTD.

Box 32488
Charlotte, NC 28232
Phone: 704-372-4434
Fax: 704-335-9904; 704-375-5890
Officers:
Cy N. Bahakel, Pres.
Beverly Bahakel Poston, Exec. V.P.
Cullie Tarleton, Sr. V.P., Television & Cable
Steve Bahakel, V.P., Radio
Russell Schwartz, V.P., Business Affairs & Gen. Counsel
Bill Napier, V.P., Engineering & Technology
Anna Ruffy, V.P., Human Resources
Don Coleman, V.P., Information Technology
Liz Murphy, Chief Financial Officer
Ownership: The Cy N. Bahakel Revocable Trust.
Represented (legal): Moore & Van Allen.
TV Stations (9):
Alabama: WAKA, Selma-Montgomery.
Illinois: WRSP-TV, Springfield; WCCU, Urbana.
Indiana: WBAK-TV, Terre Haute.
Mississippi: WABG-TV, Greenwood-Greenville.
North Carolina: WCCB, Charlotte; WKFT, Fayetteville.
South Carolina: WOLO-TV, Columbia.
Tennessee: WBBJ-TV, Jackson.
Other Holdings:
Cable, see listing.
Radio.

BALCONES BROADCASTING LTD.

1702 Fawn Dr.
Austin, TX 78741
Phone: 512-335-6111
Officers:
Michael Goldberg, Pres.-Treas.
Ronnel Hector Oliviera, V.P.
Mark Cohen, Secy.
Ownership: Michael Goldberg, 12%; Ronnel H. Oliviera, 8%; L.S. Communications Ltd., 80%.
L.S.C. ownership: Rosalie Goldberg.
TV Stations (1):
Texas: KNVA, Austin.

B & C COMMUNICATIONS LLC

9279 Dutch Hill Rd.
West Valley, NY 14171
Phone: 716-942-3000
Ownership: Caroline K. Powley, see listing, 50%; William M. Smith, 50%. Smith has applications for TV stations.
TV Stations (1):
Kentucky: WAOM, Morehead.

BASTET BROADCASTING INC.

544 Red Rock
Wadsworth, OH 44281
Phone: 330-335-8808
Fax: 330-336-8454
Officers:
David S. Smith, Pres. & Treas.
Nancie J. Smith, V.P. & Secy.
Ownership: David S. Smith. For Smith's other interests, see Mission Broadcasting Inc.
Represented (legal): Arter & Hadden.
TV Stations (2):
Pennsylvania: WFXP, Erie; WYOU, Scranton & Wilkes-Barre.

BAY TELEVISION

5510 W. Gray St. W
Tampa, FL 33609-1054
Phone: 813-289-3838
Fax: 813-289-0000
Ownership: Sinclair Broadcast Group Inc., see listing, 75%; Robert Simmons, 25%.
TV Stations (1):
Florida: WTTA, St. Petersburg.

BEACH 43 CORP.

1299 Pennsylvania Ave. NW
Washington, DC 20004
Phone: 202-824-0970
Officers:
Walter F. Ulloa, Pres. & Treas.
Paul A. Zevnik, V.P. & Secy.
Ownership: Walter F. Ulloa, 51%; Paul A. Zevnik, 49%. Ulloa & Zevnik also have interest in Entravision Communications Corp.
TV Stations (1):
Virginia: WVBT, Virginia Beach-Norfolk.

BEACH TV PROPERTIES INC.

Suite 23
8317 Front Beach Rd.
Panama City Beach, FL 32407
Phone: 850-622-7550
Officers:
Jud Colley, Pres.
Tonita Davis, Secy.-Treas.
Ownership: Jud Colley, 50%; Tonita Davis, 50%.
TV Stations (3):
Florida: WAWD, Fort Walton Beach; WPCT, Panama City Beach.
Other Holdings:
LPTV, see listing.

BELIEVER'S BROADCASTING CORP.

Box 1189
Quincy, IL 62306
Phone: 217-228-1616
Fax: 217-228-0966
Officers:
Carl Geisendorfer, Pres.
Kenneth Geisendorfer, Chief Exec. Officer
Jason Geisendorfer, Secy.-Treas.
TV Stations (1):
Illinois: WTJR, Quincy.

BELO CORP.

Box 655237
Dallas, TX 75265
Phone: 214-977-6606
Fax: 214-977-6603
Corporate Officers:
Robert W. Decherd, Chmn., Pres. & Chief Exec. Officer
Burt Osborne, Pres., Publishing Div. & Publisher, The Dallas Morning News
James M. Moroney, Pres., Belo Interactive Inc.
Michael J. McCarthy, Sr. Exec. V.P.
Dunia A. Shive, Sr. V.P. & Chief Financial Officer
Marian Spitzberg, Sr. V.P., Human Resources
Donald F. Cass Jr., Sr. V.P.
Jon Roe, V.P., Chief Technology Officer
A. Jeff Lamb III, V.P., Administration
Brenda C. Maddox, V.P., Treas.
Janice E. Bryant, V.P., Controller
Stephen E. Shelton, V.P., Internal Audit
Carey P. Hendrickson, V.P., Investor Relations
Regina A. Sullivan, V.P., Government & Public Affairs
Ken Kotara, V.P., Finance
Sherri Brennen, V.P., Recruiting & Training
Broadcast Division:
Jack Sander, Pres., Television Group
Dennis Williamson, Sr. V.P.
Rick Keilty, Sr. V.P.
Lee R. Salzberger, Sr. V.P., Television Group
Glenn C. Wright, Sr. V.P., Television Group
H. Martin Haag Jr., Sr. V.P., News
J. William Mosley, V.P., Controller
Robert L. Turner, V.P., Engineering
Ownership: Publicly held.
TV Stations (18):
Arizona: KASW, Phoenix; KTVK, Phoenix; KMSB-TV, Tucson.
Idaho: KTVB, Boise.
Kentucky: WHAS-TV, Louisville.
Louisiana: WWL-TV, New Orleans.
Missouri: KMOV, St. Louis.
North Carolina: WCNC-TV, Charlotte.
Oklahoma: KOTV, Tulsa.
Oregon: KGW, Portland
Texas: KVUE-TV, Austin; WFAA-TV, Dallas; KHOU-TV, Houston; KENS-TV, San Antonio.
Virginia: WVEC-TV, Hampton-Norfolk.
Washington: KONG-TV, Everett; KING-TV, Seattle; KREM-TV, Spokane.
Newspapers:
California: The Press-Enterprise, Riverside.
Kentucky: The Gleaner, Henderson, Messenger-Inquirer, Owensboro.
Rhode Island: The Providence Journal, Providence.
Texas: The Eagle, Bryan-College Station, The Dallas Morning News, Dallas, Denton Record-Chronicle, Denton.
Other Holdings:
LPTV, see listing.
Radio.
Cable Network: NorthWest Cable News Network, NewsWatch on Channel 15 (New Orleans), Local News on Cable (Norfolk-Hampton, VA), TXCN (Texas Cable News).

BENEDEK BROADCASTING CO. LLC

No. 11E
211 Central Park W
New York, NY 10024
Phone: 212-744-2333
Officers:
A. Richard Benedek, Chmn. & Chief Exec. Officer
K. James Yager, Pres. & Chief Operating Officer
Ronald L. Lindwall, Sr. V.P., Finance, Secy.-Treas. & Chief Financial Officer
Keith L. Bland, Sr. V.P., Planning & Technology
Terrance F. Hurley, Sr. V.P.
Ray Maselli, Sr. V.P.
Clyde G. Payne, Sr. V.P.
Raymond J. Schonbak, Sr. V.P.
Mary L. Fodin, V.P. & Controller
Ownership: A. Richard Benedek.
Represented (legal): Covington & Burling.
TV Stations (27):
Alabama: WTYY, Dothan.
Colorado: KKTU, Colorado Springs-Pueblo.
Illinois: WIFR, Freeport-Rockford; WHOI, Peoria.
Kansas: KLBY, Colby; KUPK-TV, Garden City; WBWB-TV, Topeka; KAKE-TV, Wichita.
Kentucky: WBKO, Bowling Green.
Michigan: WILX-TV, Onondaga-Lansing.
Minnesota: KDLH, Duluth, MN-Superior, WI, Wisconsin.
Mississippi: WTOK-TV, Meridian.
Missouri: KMIZ, Columbia; KHQA-TV, Hannibal, MO-Quincy, IL.
Nebraska: WOWT, Omaha; KSTF, Scottsbluff-Gering.
Ohio: WYTV, Youngstown.
Texas: KAUZ-TV, Wichita Falls.
Virginia: WHSV-TV, Harrisonburg.
West Virginia: WTAP-TV, Parkersburg, WV-Marietta, OH; WTRF-TV, Wheeling.
Wisconsin: WMTV, Madison; WSAW-TV, Wausau.
Wyoming: KGWC-TV, Casper; KGWN-TV, Cheyenne; KGWL-TV, Lander-Riverton; KGWR-TV, Rock Springs.
Other Holdings:
LPTV, see listing.

BHC COMMUNICATIONS INC.

767 5th Ave.
46th Floor
New York, NY 10153
Phone: 212-421-0200
Fax: 212-935-8462
Officers:
Herbert J. Siegel, Pres.
John C. Siegel, Sr. V.P.
William D. Siegel, Sr. V.P.
Joelen Merkel, V.P. & Treas.
Brian C. Kelly, Secy. & Gen. Counsel
Ownership: Chris-Craft Industries Inc., see listing, 95.2%. Sale pends to News Corp. Chris-Craft is also majority owner of United Television Inc., see listing.
TV Stations (1):
New York: WWOR-TV, New York, NY-Secaucus, NJ.

BILTMORE BROADCASTING LLC

950 Flynn Rd.
Camarillo, CA 93012
Phone: 805-388-0081
Officers:
Brian E. Cobb, Pres. & Chief Exec. Officer
Joel B. Day, Chief Operating Officer
Cory Benson, Secy.-Treas.
Jeanett Kuszyk, Business Mgr.
Ownership: Brian E. Cobb. Cobb is principal of Media Venture Management Inc., licensee of WTXL-TV Tallahassee, FL, see listing.
Represented (legal): Wiley, Rein & Fielding.
TV Stations (1):
California: KADY-TV, Oxnard-Santa Barbara.

Other Holdings:
LPTV, see listing.

BLADE COMMUNICATIONS INC.

541 N. Superior St.
Toledo, OH 43660
Phones: 419-724-9802; 419-724-6035
Fax: 419-724-6167; 419-724-7074
Officers:
William Block, Chmn.
Alan Block, Vice Chmn.
William Block Jr., Pres.
John R. Block, Exec. V.P.
Gary J. Blair, V.P. & Treas.
Fritz Byers, Secy.
Ownership: William Block Sr. & William Block Jr.,
Trustees, 50% jointly; Allan Block, 25%; John
R. Block, 25%.
Represented (legal): Dow, Lohnes & Albertson
PLLC.
TV Stations (4):
Idaho: KTRV, Nampa-Boise-Caldwell.
Illinois: 66.7% of WAND, Decatur.
Kentucky: WDRB, Louisville.
Ohio: WLIO, Lima.
Newspapers:
Ohio: Toledo Blade.
Pennsylvania: Pittsburgh Post-Gazette.
Other Holdings:
Cable, LPTV, see listings.
Outdoor advertising: Community Communica-
tions Services, advertising distribution com-
pany.

**BONNEVILLE INTERNATIONAL
CORP.**

Broadcast House
55 North 300 West, Box 1160
Salt Lake City, UT 84110-1160
Phone: 801-575-7500
Fax: 801-575-7548
Officers:
James B. Jacobson, Chmn.
Bruce T. Reese, Pres. & Chief Exec. Officer
Robert A. Johnson, Exec. V.P. & Chief Operating
Officer
Glenn N. Larkin, Sr. V.P. & Chief Financial Officer
David K. Redd, V.P., Secy. & Gen. Counsel
Ownership: Deseret Management Corp.
Represented (legal): Wilkinson, Barker, Knauer
& Quinn.
TV Stations (2):
Utah: KCSG, Cedar City; KSL-TV, Salt Lake City.
Newspapers:
Utah: The Deseret News, Salt Lake City (operated
by Deseret News Publishing).
Other Holdings:
Production: Video West (Salt Lake City).
Service company: Bonneville Communications
(Salt Lake City) provides advertising agency
services, Bonneville Entertainment Co. (Los
Angeles), Media/Paymaster Plus Corp. (Salt
Lake City) provide payroll and signatory ser-
vices.

BRECHNER MANAGEMENT CO.

Box 531103
Orlando, FL 32853
Phone: 407-423-4431
Fax: 407-843-0704
Officers:
Marion B. Brechner, Pres.
Berl Brechner, V.P. & Treas.
Ownership: Marion Brechner & Berl Brechner.
Represented (legal): Cohn & Marks.
TV Stations (1):
Kansas: KTKA-TV, Topeka.
Other Holdings:
Associated with Delmarva Broadcast Service
GP, see listing.
LPTV, see listing.

Radio.
Outdoor advertising: Great Outdoor Advertising
Inc., Wilmington, OH.

**BRISSETTE BROADCASTING OF
SAVANNAH LLC**

Suite 300
4101 Lake Boone Trail
Raleigh, NC 27607
Phone: 919-781-4000
Ownership: Paul Brissette Jr., Managing Partner,
20%; Stephen C. Brissette, Managing Partner,
20%; Gregory P. Brissette, 20%; Pamela K.
Brissette, 20% & Estelle C. Brissette, 20%.
TV Stations (1):
South Carolina: WTGS, Hardeeville.

BROADCAST DEVELOPMENT CORP.

Third Floor, Bldg. 2
1888 Emory St.
Atlanta, GA 30318
Phone: 404-267-1226
Officers:
U. Bertram Ellis Jr., Pres.
James Altenbach, Secy.
Ownership: U. Bertram Ellis Jr.
Represented (legal): Gardner, Carton & Douglas.
TV Stations (1):
Nevada: KAME-TV, Reno.

BROADCAST MEDIA GROUP LLC

Suite 329
6120 W. Tropicana Ave., A-16
Las Vegas, NV 89103
Ownership: Duff, Ackerman, Goodrich LP,
64.7%; Carl Parmer, 8.1%; Jeffrey Arling,
3.1%; Fred Atchity, 3.1%; Anthony Podell,
3.1%; David DuBose, 2.6%; Thomas M.
Benninger, 2.5%; Peter Korai, 2.5%; Steven
Price, 2.5%; G. Bruce Weathers, 2.5%; William
Tanner, 1.9%; Paul Bankson, 1.5%; Walton E.
Williams Jr., 1.3%; John T. Kendrick, 0.6%.
DAGLP ownership: John M. Duff, 35.62%; R.
Thomas Goodrich, 35.62%; Arnold W.
Ackerman, 9.5%; John M. Noerr, 2.5%; Wil-
liam M. Robinson, 2.5%.
Represented (legal): Fletcher, Heald & Hildreth
PLC.

TV Stations (1):
Alabama: WNCB, Montgomery-Selma.

BRUNSON COMMUNICATIONS INC.

3900 Main St.
Philadelphia, PA 19127
Phone: 215-930-0482
Fax: 215-930-0496
Officers:
Dorothy E. Brunson, Pres.
Clyde Porter, V.P.
Naomi Porter, Secy.-Treas.
Represented (legal): Jones, Waldo, Holbrook &
McDonough PC.
TV Stations (1):
Pennsylvania: WGTW, Philadelphia, PA-Burlington,
NJ.

BRYANT BROADCASTING CO.

200 E. Spring St.
Lebanon, TN 37087
Phones: 615-444-7211; 615-444-8206
Fax: 615-444-7215; 615-444-7592
Ownership: Dr. Joe F. Bryant, Chmn., Pres. &
Chief Exec. Officer.
TV Stations (1):
Tennessee: WJFB, Lebanon.
Other Holdings:
LPTV, see listing.

BUDD BROADCASTING CO.

4190 N.W. 93rd Ave.



Gainesville, FL 32653
Phone: 352-375-5300
Fax: 352-371-9353
Officers:
Harvey M. Budd, Pres.
Carol Hennes, V.P.
Ilene S. Budd, Secy.-Treas.
Ownership: Harvey M. Budd & Ilene Budd, 100%
jointly.
TV Stations (1):
Florida: WGFL, High Springs-Gainesville.
Other Holdings:
LPTV, see listing.

**C-22 FCC LICENSEE SUBSIDIARY
LLC**

27th Floor
630 5th Ave.
New York, NY 10111
Phone: 212-841-1275
Ownership: George Vandeman, Principal.
Represented (legal): Wiley, Rein & Fielding.
TV Stations (1):
Vermont: 83.3% of WVNY, Burlington, VT-
Plattsburgh, NY.

**C-28 FCC LICENSEE SUBSIDIARY
LLC**

27th Floor
630 5th Ave.
New York, NY 10111
Phone: 212-841-1275
Ownership: George A. Vandeman, Principal.
TV Stations (1):
Rhode Island: 83.3% of WLWC, Providence, RI-
New Bedford, MA.

**C-34 FCC LICENSEE SUBSIDIARY
LLC**

27th Floor
630 5th Ave.
New York, NY 10111
Phone: 212-841-1275
Ownership: George Vandeman, Principal.
Represented (legal): Wiley, Rein & Fielding.
TV Stations (1):
Florida: 83.3% of WTVX, Fort Pierce-Stuart-Vero
Beach-Palm Beach.

**CALIFORNIA-OREGON
BROADCASTING INC.**

Box 1489
125 S. Fir St.
Medford, OR 97501
Phone: 541-779-5555
Fax: 541-779-1151
Officers:
Patricia C. Smullin, Pres.
Doreeta Domke, V.P.
Carol Anne Smullin Brown, Secy.
Ownership: Patricia C. Smullin, 50%; Carol Anne
Smullin Brown, 50%.
Represented (legal): Wiley, Rein & Fielding.
TV Stations (4):
Oregon: KLSR-TV, Eugene; KOTI, Klamath Falls;
KOB, Medford; 50% of KPIC, Roseburg.
Other Holdings:
Cable, LPTV, see listings.

CAPITAL COMMUNICATIONS CO. INC.

99 Pondfield Rd.
Bronxville, NY 10708
Phone: 914-793-3400
Fax: 914-793-3693
Officers:
Philip J. Lombardo, Pres.
Colleen Roach, Chief Financial Officer
Ownership: Lombardo Communications II Inc.,
51%; Lynch Entertainment Corp. II, 49%. LCI
ownership: Philip J. Lombardo, Pres.-Treas.
LEC Ownership: Brighton Communications
Inc. BCI ownership: Mario J. Cabelli, 22.8%;
Dimensional Fund Advisors Inc., 6.1%. BCI &
LCI are principals of Citadel Communications
Co. LLC, see listing.
TV Stations (1):
Iowa: WOI-TV, Ames-Des Moines.
Other Holdings:

CAPITOL BROADCASTING CO. INC.

2619 Western Blvd.
Raleigh, NC 27606
Phones: 919-821-8500; 919-890-6000
Fax: 919-890-6095
Officers:
James F. Goodman, Pres. & Chief Exec. Officer
John M. Brennan, Sr. V.P., Finance & Treas.
Frederick R. Barber, Sr. V.P., Bcstg.
W. Ben Waters, V.P., Administration
George W. Habel, V.P., Radio Networks/Sports
Michael D. Hill, V.P., Gen. Counsel
Thomas G. Allen, V.P.
Louise S. Stephenson, Secy.
Ownership: Capitol Holding Co. Inc., 96.4%; A.J.
Fletcher Foundation, 3.6%.
Represented (legal): Fletcher, Heald & Hildreth
PLC.
TV Stations (4):
North Carolina: WJZY, Belmont-Charlotte; WRAZ,
Raleigh; WRAL-TV, Raleigh-Durham.
South Carolina: WFVT, Rock Hill.
Other Holdings:
LPTV, see listing.
Radio.
Telecommunications company: Microspace Com-
munications Corp.

**CAROLINA CHRISTIAN
BROADCASTING CO.**

Box 1616
Greenville, SC 29602
Phone: 864-244-1616
Fax: 864-292-8481
Officers:
James H. Thompson, Pres.
Norvin C. Duncan, Asst. to Pres.
Ownership: James H. Thompson, 92%; remain-
der unissued.
Represented (legal): Bechtel & Cole, Chartered.
TV Stations (1):
South Carolina: WGGG-TV, Greenville.
Other Holdings:
LPTV, see listing.
TV Translators.

CATAMOUNT BROADCAST GROUP

71 East Ave.
Norwalk, CT 06851
Phone: 203-852-7164
Fax: 203-852-7163

TV Station Owners

Officers:

Raymond J. Johns, Pres. & Chief Exec. Officer
Daniel J. Duman, Chief Financial Officer
Ownership: Raymond J. Johns.
Represented (legal): Cohn & Marks.
TV Stations (3):
California: KHSL-TV, Chico.
Idaho: KMYT, Twin Falls.
North Dakota: KXJB-TV, Valley City-Fargo.

CHAMBERS COMMUNICATIONS CORP.

Box 7009, Suite 200
2295 Coburg Rd.
Eugene, OR 97401
Phone: 541-485-5611
Fax: 541-342-2695
Officers:
Carolyn S. Chambers, Chmn. & Chief Exec. Officer
Scott Chambers, Pres.
Bill Nagy, Chief Operating Officer
Jack Lawrence, Exec. V.P.
James L. Plummer, V.P., Finance
John C. Ohm, Secy.
Ownership: Carolyn S. Chambers. See also Chambers Communications Corp.
Represented (legal): Arnold, Gallagher, Saydack, Percell & Roberts.
TV Stations (3):
Oregon: KEZI, Eugene; KDKF, Klamath Falls; KDRV, Medford.
Other Holdings:
Cable, LPTV, see listings.
Chambers Production Group, Chambers Multi-media Connection Inc.

CHANNEL 2 BROADCASTING CO.

1802 136th Place NE
Bellevue, WA 98005
Phone: 206-562-7997
Fax: 206-562-4785
Officers:
Greg D. Zaser, Pres., Chief Exec. & Financial Officer
Kathleen B. Ward, V.P.
C. V. Zaser, Secy.-Treas.
Alvin O. Bramstedt Jr., Chief Operating Officer
Branch Office:
701 E. Tudor Rd.
Suite 220
Anchorage, AK 99503
Phone: 907-762-9202
Ownership: Zaser & Longston Inc. ZLI ownership: Cora V. Zaser, 15.8%; Kathleen A. Zaser, 12.8%; Greg D. Zaser, 12.7%; Victorene Z. Edson, 12.7%; Kathleen Ward, 5.3%; Charles T. Brownlow, 3.8%; Estate of Jessica Longston, 3.3%.
Represented (legal): Shaw Pittman.
TV Stations (1):
Alaska: KTUU-TV, Anchorage.

CHANNEL 6 INC.

Box 6103
17 S. 3rd St.
Temple, TX 76503-6103
Phone: 254-773-1633
Ownership: Anyse Sue Maybom, Pres.
TV Stations (1):
Texas: KCEN-TV, Temple-Waco.
Newspapers:
Texas: Temple Daily Telegram, Killeen Herald.

CHANNEL 31 INC.

Suite 1
103 Entrance Dr.
Livingston, TX 77351
Phone: 409-328-5960
Fax: 409-328-5970

Officer:

Gerald R. Proctor, Pres. & Treas.
Ownership: Compass Communications of Idaho Inc., managing partner, 83.2%; Redwood Broadcasting, 16.8%. CCI ownership: Gerald R. Proctor, Pres., 50%; Gerald R. Rourke, Secy., 50%. RB ownership: John C. Power, Pres.; J. Andrew Moorer, Secy.-Treas.
Represented (legal): Fletcher, Heald & Hildreth PLC.
TV Stations (1):
Idaho: KFXP, Pocatello.

CHANNEL 41 INC.

Box 1616
Battle Creek, MI 49016
Phone: 616-968-9341
Fax: 616-966-6837
Officers:
William J. Lawrence, Chmn.
John W. Lawrence, Pres. & Chief Exec. Officer
John Garrod, V.P.
Ownership: John W. Lawrence, 59%; William J. Lawrence Jr., 39%; Dr. H. Lewis Batts Jr., 2%.
TV Stations (1):
Michigan: WOTV, Battle Creek-Grand Rapids-Kalamazoo.

CHESAPEAKE BAY HOLDING CO. INC.

8 Sail Court
Portsmouth, VA 23703
Phone: 757-483-2993
Officers:
Richard J. Davis, Pres.
Aubrey E. Loving Jr., Secy.
Ownership: Richard J. Davis.
TV Stations (2):
Tennessee: WMTU, Jackson; WLMT, Memphis.

CHRIS-CRAFT INDUSTRIES INC.

600 Madison Ave.
New York, NY 10022
Phone: 212-421-0200
Officers:
Herbert J. Siegel, Chmn. & Pres.
Evan Thompson, Pres., Broadcast Division
William Frank, Exec. V.P.
John Siegel, Sr. V.P.
Ownership: Herbert Siegel, consulting stockholder. Sale pending to News Corp.
Represented (legal): Hogan & Hartson LLP.
TV Stations (2):
California: KCOP, Los Angeles.
Oregon: KPTV, Portland.
Other Holdings:
BHC Communications Inc. & United Television Inc., see listings.

CHRISTIAN COMMUNICATIONS OF CHICAGOLAND INC.

38 S. Peoria
Chicago, IL 60607
Phone: 312-433-3838
Fax: 312-433-3839
Officers:
Jerry K. Rose, Chmn. & Chief Exec. Officer
Judd Jackson, V.P., Sales & Mktg.
Jim Nichols, Chief Financial Officer
Represented (legal): Shaw Pittman.
TV Stations (1):
California: KTLN-TV, Novato.
Other Holdings:
TV Translators.

CHRISTIAN FAITH BROADCAST INC.

Box 247
3809 Maple Ave.
Castalia, OH 44824
Phone: 419-684-5311
Fax: 419-684-5378

Officers:

Shelby Gilliam, Pres.
Debra Yost, Secy.
TV Stations (2):
Michigan: WLLA, Kalamazoo.
Ohio: WGGN-TV, Sandusky.
Other Holdings:
LPTV, see listing.
Radio.

CHRISTIAN TELEVISION CORP. INC.

Box 6922
Clearwater, FL 33758
Phone: 727-535-5622
Fax: 727-531-2497
Officers:
Wayne Wetzel, Chmn. & Pres.
Virginia Oliver, Secy.
Neville Chankersingh, Chief Financial Officer
Ownership: Wayne Wetzel, William Anderson, Virginia Oliver & Jimmy Smith, Board of Directors.
Represented (legal): Hardy & Carey LLP.
TV Stations (5):
Florida: WCLF, Clearwater-Tampa; WFGC, Palm Beach; WHBR, Pensacola; WRXY-TV, Tice-Fort Myers.
Tennessee: WHTN, Murfreesboro-Nashville.

CHRISTIAN TELEVISION OF OHIO INC.

10077 Jacksontown Rd.
Box 770
Thomville, OH 43076
Phone: 614-833-0771
Fax: 740-323-3242
Officers:
Doug Dicke, Chmn.
Richard C. Schilg, Pres.
Thomas Runfola, Secy.
John Schneider, Treas.
Ownership: Doug Dicke, Richard C. Schilg, Thomas Runfola, John Schneider, Galon Rodabaugh, Jaye Smith, Jack Lemme, Kevin Seymour & Roy Schneider, 11.11% each, voting.
Represented (legal): Baraff, Koerner & Olender PC.
TV Stations (1):
Ohio: WSFJ, Newark.

CITADEL COMMUNICATIONS CO. LLC

Suite 1
99 Pondfield Rd.
Bronxville, NY 10708-9511
Phone: 914-793-3400
Fax: 914-793-3693
Officers:
Philip J. Lombardo, Pres. & Managing Gen. Partner
Colleen Gally, V.P., Chief Financial Officer
Ownership: Lombardo Communications Inc., 80%; Brighton Communications Inc., 20%. LCI ownership: Philip J. Lombardo. BCI ownership: Mario J. Gabelli, 20%; Dimensional Fund Advisors Inc., 6.1%. BCI & LCI are principals of Capital Communications, see listing.
Represented (legal): Latham & Watkins.
TV Stations (4):
Illinois: WHBF-TV, Rock Island.
Iowa: KCAU-TV, Sioux City.
Nebraska: KLKE, Albion; KLLN, Lincoln.
Other Holdings:
TV Translators.

CIVIC COMMUNICATIONS CORP.

Box 1712
Jackson, MS 39215
Phone: 601-948-3333
Fax: 601-960-4435

Officers:

Aaron E. Henry, Chmn.
Frank E. Melton, Pres. & Chief Exec. Officer
William Cole, Secy.
Ownership: Aaron E. Henry, 50%; Frank Melton, 18.4%; William Cole, 1.47%.
Represented (legal): Blair, Joyce & Silva.
TV Stations (3):
Mississippi: WLBT-TV, Jackson.
Texas: KTRE, Lufkin-Nacogdoches; KLTU, Tyler-Longview.

CLEAR CHANNEL BROADCASTING INC.

Suite 600
200 Concord Plaza
San Antonio, TX 78216
Phone: 210-822-2828
Officers:
L. Lowry Mays, Chief Exec. Officer
Mark Mays, Pres.
Rip Riordan, Exec. V.P.
Randall Mays, Exec. V.P. & Chief Financial Officer
Kenneth E. Wyker, Sr. V.P. & Secy.
Herbert W. Hill Jr., Sr. V.P. & Chief Accounting Officer
Hal Capron, V.P.
David D'Antuono, V.P.
Donald C. McGraw, V.P.
Sharon Moloney, V.P.
Debbie Sinay, V.P.
Steve Spendlove, V.P.
Jack Peck, V.P.
Jerry Whitener, V.P.
John Feeser, V.P.
R. Randolph Pratt, V.P.
Ownership: Clear Channel Communications Inc.
L. Lowry Mays, controlling stockholder.
Represented (legal): Wiley, Rein & Fielding.
TV Stations (15):
Alabama: WPMI, Mobile.
Arizona: KTTU-TV, Tucson.
Arkansas: KASN, Little Rock-Pine Bluff; KLRT, Little Rock.
Florida: WAWS-TV, Jacksonville.
Kansas: KBDK, Hoisington (CP); KAAS-TV, Salina; KSAS-TV, Wichita.
Minnesota: KFTC, Bemidji (CP); WFTC, Minneapolis-St. Paul.
New York: WXXA-TV, Albany.
Ohio: WKRC-TV, Cincinnati.
Oklahoma: KOKI-TV, Tulsa; KTFO, Tulsa.
Pennsylvania: WHP-TV, Harrisburg-York.
Rhode Island: WPRI-TV, Providence.
Tennessee: WPTY-TV, Memphis.
Other Holdings:
LPTV, see listing.
Radio.
TV Translators.

GARY M. COCOLA FAMILY TRUST

706 W. Herndon Ave.
Fresno, CA 93650
Phone: 559-435-7000
Fax: 559-435-3201
Officers:
Gary Coccola, Pres.
Todd Lopes, V.P.
Ownership: Gary M. Coccola, Trustee.
Represented (legal): Dow, Lohnes & Albertson PLLC.
TV Stations (1):
California: KGMC, Clovis-Fresno.
Other Holdings:
LPTV, see listing.

COLINS BROADCASTING CO.

Suite A
205 S. West St.
Visalia, CA 93291

Phone: 209-625-4234
 Officers:
 Thomas F. Mitts, Pres.
 Russell T. Mitts, V.P.
 Linda K. Mitts, Secy.
 Mary A. Maddox, Asst. Secy.
 Ownership: Thomas F. Mitts. See also Mitts Tele-
 casting Co.
 TV Stations (1):
 Nebraska: KSNB-TV, Superior.

PEDRO ROMAN COLLAZO

Penthouse, Darlington Bldg.
 Rio Piedras, PR 00925
 Phones: 787-756-8700; 787-764-1077
 TV Stations (3):
 Puerto Rico: WVEO, Aguadilla; WVOZ-TV,
 Ponce; WTCV, San Juan.
 Other Holdings:
 Radio.

COMMUNICATIONS CORP. OF AMERICA

Box 53708
 Lafayette, LA 70505
 Phone: 337-237-1142
 Fax: 337-237-1373
 Officers:
 Thomas R. Galloway Sr., Chmn., Chief Exec. Of-
 ficer & Treas.
 Doyle Wayne Ellmore, Pres., Secy. & Chief Fi-
 nancial Officer.
 Clark L. White, V.P.
 Ownership: Thomas R. Galloway Sr.
 TV Stations (8):
 Indiana: WEVV, Evansville.
 Louisiana: WGMB, Baton Rouge; KMSS-TV,
 Shreveport.
 Texas: KVED, Brownsville; KYLE, Bryan; KTSM-
 TV, El Paso; KPEJ, Odessa; KWKT, Waco.
 Other Holdings:
 LPTV, see listing.
 TV Translators, radio.

CONTINENTAL TELEVISION NETWORK INC.

118 6th St. S
 Great Falls, MT 59401
 Phone: 406-761-8816
 Fax: 406-454-3484
 Officers:
 James Colla, Pres.
 Penny Adkins, V.P.
 Ownership: James Colla, 70%; William Cor-
 dingley, 12.5%; L. A. Donohue, 12.5%; Penny
 Adkins, 2.5%; Cheryl A. Cordeiro, 2.5%.
 Represented (legal): Reddy, Begley & Mc-
 Cormick; Dorsey & Whitney.
 TV Stations (3):
 Montana: KWYB, Butte; KTGF, Great Falls; KTMF,
 Missoula.
 Other Holdings:
 LPTV, see listing.

CORNERSTONE TELEVISION INC.

Rte. 48
 Signal Hill Dr.
 Wall, PA 15148-1499
 Phone: 412-824-3930
 Fax: 412-824-5442
 Officers:
 R. Russell Bbder, Chmn. & Chief Exec. Officer
 Oleen Eagle, Pres. & Chief Operating Officer
 David Skeba, V.P.
 Blake Richert, V.P.
 Dolores Richert, Secy.
 Ownership: Non-profit organization. Oleen Eagle,
 Richard Simmons, Michelle Agatson, William
 Kofmehl, Dr. Mitchell Nickols, Gary Tustin,
 William Pendleton & William Roemer, jointly.

Represented (legal): Dow, Lohnes & Albertson
 PLLC.
 TV Stations (2):
 Pennsylvania: WKBS-TV, Altoona; WPCB-TV,
 Greensburg-Pittsburgh.
 Other Holdings:
 LPTV, see listing.

CORPORATION FOR GENERAL TRADE

2633 W. State Blvd.
 Fort Wayne, IN 46808
 Phone: 219-422-7474
 Officers:
 Joseph A. Cloutier, Pres.
 Robert Klinge, V.P. & Gen. Mgr.
 Ownership: Joseph R. Cloutier Trust.
 TV Stations (1):
 Indiana: WKJG-TV, Fort Wayne.

COSMOS BROADCASTING CORP.

Box 19023
 Greenville, SC 29602-9023
 Phone: 864-609-4370
 Fax: 803-292-4420
 Officers:
 James M. Keeler, Pres.
 G. Neil Smith, V.P., Finance
 Howard Buonasera, V.P., CableVantage Inc.
 Guy W. Hempel, V.P., Operations
 Steven A. Smith, V.P., Engineering & Technology
 Ownership: Liberty Corp.
 Represented (legal): Dow, Lohnes & Albertson
 PLLC.
 TV Stations (12):
 Alabama: WSFA, Montgomery.
 Arkansas: KAIT-TV, Jonesboro.
 Georgia: WALB-TV, Albany.
 Indiana: WFIE-TV, Evansville.
 Kentucky: WAVE, Louisville.
 Louisiana: KPLC-TV, Lake Charles.
 Mississippi: WLOX-TV, Biloxi.
 North Carolina: WWAY, Wilmington.
 Ohio: WTOL-TV, Toledo.
 South Carolina: WIS, Columbia.
 Texas: KGBT-TV, Harlingen; KCBD-TV, Lubbock.
 Other Holdings:
 TV Translators.
 Marketing company: CableVantage Inc., a third
 party sales and marketing company for cable
 advertising sales.
 Broadcast Merchandising Corp.
 SuperCoups USA, a couponing business.

COSTA DE ORO TELEVISION INC.

Suite 204
 15304 Sunset Blvd.
 Pacific Palisades, CA 90272
 Phone: 818-757-7583
 Fax: 818-757-7533
 Ownership: Walter F. Ulloa, Pres. & Chief Exec.
 Officer. Ulloa also has interests in Entravision
 Communications Co. LLC, see listing.
 Represented (legal): Thompson, Hine & Flory.
 TV Stations (1):
 California: KJLA, Ventura-Los Angeles.
 Other Holdings:

COUNCIL TREE COMMUNICATIONS

Suite 211
 2919 17th Ave.
 Longmont, CO 80503
 Phone: 303-678-1844
 Fax: 303-678-1859
 Officer:
 Steve C. Hillard, Pres.
 Ownership: Madison Dearborn Capital Partners II
 LP, 49.17%; Toronto Dominion Capital Inc.,
 25%; Arctic Slope Regional Corp., 24.59%;
 Stephen C. Hillard, 1.24%. TDCI ownership:

Toronto Dominion Bank. ASRC ownership: Ja-
 cob Adams, principal.
 TV Stations (1):
 Colorado: KMAS-TV, Steamboat Springs.
 New Jersey: 75% of WPHA, Atlantic City (CP).
 Other Holdings:
 LPTV, see listing.
 Radio.

COX ENTERPRISES INC.

1400 Lake Hearn Dr. NE
 Atlanta, GA 30319
 Phone: 404-843-5000
 Fax: 404-843-5142
 Officers:
 James C. Kennedy, Chmn. & Chief Exec. Officer
 David E. Easterly, Pres. & Chief Operating Officer
 James O. Robbins, Pres. & Chief Exec. Officer,
 Cox Communications
 Dennis Berry, Pres. & Chief Exec. Officer,
 Manheim Auctions Inc.
 Jay R. Smith, Pres., Cox Newspapers Inc.
 Andy Fisher, Exec. V.P., Cox Television
 Timothy W. Hughes, Sr. V.P., Administration
 Robert C. O'Leary, V.P. & Chief Financial Officer
 Marybeth H. Leamer, V.P., Human Resources
 Preston B. Barnett, V.P., Tax
 William L. Killen Jr., V.P., New Media
 Dean H. Eisner, V.P., Business Development &
 Planning
 Andrew A. Merdek, V.P., Legal Affairs & Corp.
 Secy.
 Richard J. Jacobson, V.P. & Treas.
 Sterling Davis, V.P., Engineering, Cox Broad-
 casting
 Branch Offices:
 Broadcasting
 400 N. Capitol St.
 Suite 189
 Washington, DC 20001
 Phone: 202-737-0277
 Stephen A. Gasque, Bureau Chief
 Newspaper
 2000 Pennsylvania Ave. NW
 Suite 10000
 Washington, DC 20006
 Phone: 202-331-0900
 Andrew N. Alexander, Bureau Chief

Public Policy
 1225 19th St. NW
 Suite 450
 Washington, DC 20036
 Phone: 202-296-4933
 Alexander V. Netchvolodoff, V.P., Public Policy
 Ownership: Cox family, 97%. Barbara Cox An-
 thony & Anne Cox Chambers, Principals.
 Represented (legal): Dow, Lohnes & Albertson
 PLLC.
 TV Stations (10):
 California: KTVU, Oakland-San Francisco.
 Florida: WFTV, Orlando-Daytona Beach-Mel-
 bourne.
 Georgia: WSB-TV, Atlanta.
 Nevada: KRXX, Reno.
 North Carolina: WSOC-TV, Charlotte; WAXN,
 Kannapolis.
 Ohio: WHIO-TV, Dayton-Springfield.
 Pennsylvania: WPXI, Pittsburgh.
 Texas: KFOX-TV, El Paso.
 Washington: KIRO-TV, Seattle.
 Newspapers:
 Colorado: The Daily Sentinel (Grand Junction).
 Florida: Palm Beach Daily News (West Palm
 Beach), The Palm Beach Post (West Palm
 Beach).
 Georgia: The Atlanta Journal, The Atlanta Consti-
 tution.
 North Carolina: The Daily Advance (Elizabeth
 City), The Daily Reflector (Greenville), Rocky
 Mount Telegram (Rocky Mount).

Ohio: Dayton Daily News, Springfield News-Sun.
 Texas: Austin American-Statesman, Longview
 News-Journal, The Lufkin Daily News, The
 Daily Sentinel (Nacogdoches), The Marshall
 News Messenger, Waco Tribune-Herald. Also
 publishes weeklies.
 Other Holdings:
 Cable, see listing under Cox Communications
 Inc.
 TV Translators.
 Cable advertising representative: CableRep Inc.
 TV Station sales representative: TeleRep Inc.;
 MMT Sales; Harrington, Righter & Parsons.
 Auction company: Manheim Auctions.
 Telecommunications company: Interactive Stu-
 dios: Cox Interactive Media Inc.
 Production: Rysher Entertainment.
 Program source: 10.4% E! Entertainment TV Net-
 work.

CROSSOVER LICENSES LTD.

2178 Commons Pkwy.
 Okemos, MI 48864
 Phone: 517-347-4141
 Ownership: Northwest Broadcasting Inc., Gen.
 Partner, 1%; Crossover Communications LLC,
 Ltd. Partner, 99%. NBI ownership: Brian W.
 Brady, Rick A. Holman, Fred L. Levy, Robert J.
 Hamacher, Catherine B. Gardner, Arthur Kern,
 William P. Egan, Timothy L. Dibble & Brian W.
 McNeill, Principals. See also listing for North-
 west Broadcasting LP.
 TV Stations (1):
 Kentucky: WKNT, Bowling Green.

CTV OF DERRY INC.

TV 50 Place
 Derry, NH 03038
 Phone: 603-434-8850
 Fax: 603-434-8627
 Officers:
 Gerald Q. Nash, Chmn.
 Donna L. Cole, V.P., Chief Exec. & Financial Offi-
 cer
 James Stellos, Secy.-Treas.
 Ownership: Nash Family, 48%; James Stellos,
 48%.
 TV Stations (1):
 New Hampshire: WNDS, Derry.

DAVIS TELEVISION INC.

Suite 2800
 2121 Ave. of the Stars
 Los Angeles, CA 90067
 Phone: 310-551-1470
 Officers:
 Marvin Davis, Pres.
 Kenneth R. Kilroy, V.P. & Secy.
 Michael Seibert, V.P.
 Grace Barragato, Treas.
 Ownership: DTV LLC, managing member,
 49.51%; DF Investment Corp., 50.49%. DTV
 ownership: Marvis Davis, Mgr. & Trustee. DFI
 ownership: Fox Television Stations Inc., see
 listing, 99% equity; DTV Inc., 1% equity, 100%
 voting rights. DTVI ownership: Marvin Davis,
 Trustee.
 Represented (legal): Leventhal, Senter & Lerman
 PLLC.
 TV Stations (1):
 West Virginia: WVFX, Clarksburg.
 Wisconsin: WFXS, Wittenberg (CP).

DELMARVA BROADCAST SERVICE GP

202 Downtown Plaza
 Salisbury, MD 21881
 Ownership: Marion Brechner & Bert Brechner.
 Brechners also have interest in Brechner Man-
 agement Co., see listing.
 TV Stations (1):

TV Station Owners

Maryland: WMDT, Salisbury.
Other Holdings:
LPTV, see listing.

DESERT 31 TELEVISION INC.

22720 S.E. 410th St.
Enumclaw, WA 98022
Phone: 206-825-1099
Fax: 206-825-4517
Ownership: Mike Parker. Parker has controlling interests in Reading Broadcasting Inc., see listing.
Represented (legal): Fleischman & Walsh LLP.
TV Stations (1):
California: KVMD, Twentynine Palms.

DISNEY ENTERPRISES INC.

500 S. Buena Vista St.
Burbank, CA 91521
Phone: 818-560-1000
Fax: 818-566-7308
Officers:
Michael D. Eisner, Chmn. & Chief Exec. Officer
Roy E. Disney, Vice Chmn.
Sanford M. Litvack, Sr. Exec. V.P. & Chief of Corporate Operations
Lawrence P. Murphy, Exec. V.P., Strategic Planning & Development
Richard D. Narnula, Sr. V.P. & Chief Financial Officer
Marsha L. Reed, V.P. & Corporate Secy.
Jack J. Garand, V.P., Planning & Control
Ownership: The Walt Disney Co. Disney owns ABC TV Network.
TV Stations (10):
California: KFSN-TV, Fresno; KABC-TV, Los Angeles; KGO-TV, San Francisco.
Illinois: WLS-TV, Chicago.
Michigan: WJRT-TV, Flint-Saginaw-Bay City.
New York: WABC-TV, New York.
North Carolina: WTVD, Durham-Raleigh-Fayetteville.
Ohio: WTVG, Toledo.
Pennsylvania: WPVI-TV, Philadelphia.
Texas: KTRK-TV, Houston.
Newspapers:
Michigan: The Oakland Press, Pontiac.
Missouri: The Kansas City Star, Kansas City.
Oregon: Albany Democrat-Herald, The Daily Tidings, Ashland.
Pennsylvania: The Times Leader, Wilkes-Barre.
Texas: Fort Worth Star-Telegram.
Other Holdings:
Motion picture holdings: Miramax.
Satellite programming: Disney Channel; 80% of ESPN, ESPN2 & ESPNNews; 37.5% A & E Television Network; 50% Lifetime Television; 37.5% History Channel.
Music publishing: Walt Disney Records & Hollywood Records.
Book publishing: Hyperion Books.
Publishing: ABC Inc. publishing operations & Disney Publishing.
Magazine: Family PC, Women's Wear Daily, W, Institutional Investor & Multi-Channel News.
Multimedia: Disney On-Line & Disney Interactive Group.
Retail operation: The Disney Store & The ESPN Store.
Radio Network: ABC Radio Networks.
Theater: Stage Plays.
Professional sports team: The Mighty Ducks of Anaheim, professional hockey team & the Anaheim Angels, professional baseball team.
Video production: Disney Home Video.
Production: Buena Vista Television Group, ESPNSUR.
Theme Parks: Disney World & Disney Land. International Parks: Tokyo, Amsterdam & Paris.
Data service: Go.com, 10% of Netpliance Inc.

DISPATCH BROADCAST GROUP

Box 1010
Columbus, OH 43216
Phone: 614-460-3700
Fax: 614-460-2812
Officers:
Michael J. Fiorile, Pres. & Chief Exec. Officer
Thomas S. Stewart, V.P.
Marvin Bom, V.P. Engineering
Gerald E. Cary, Chief Financial Officer
Ownership: Dispatch Printing Co.
Represented (legal): Sidley & Austin.
TV Stations (2):
Indiana: WTHR, Indianapolis.
Ohio: WBNS-TV, Columbus.
Newspaper:
Ohio: Columbus Dispatch.
Other Holdings:
LPTV, see listing.
Radio.

DIVERSIFIED COMMUNICATIONS

121 Free St.
Portland, ME 04101
Phones: 207-842-5400; 207-842-5405
Fax: 207-842-5405; 207-842-5410
Officers:
Horace A. Hildreth, Chmn.
David H. Lowell, Pres., Chief Exec. Officer & Secy.
Michael T. Young, V.P.
Carolyn Catlin Barrett, V.P.
William L. Huggins, V.P.
Paul G. Clancy, Treas. & Chief Financial Officer
Ownership: Josephine H. Detmer, 35%; Horace A. Hildreth Jr., 24.5%; Alison Hildreth, 6.8%.
Represented (legal): Irwin, Campbell & Tannenwald PC.
TV Stations (3):
Florida: WCJB, Gainesville.
Maine: WABI-TV, Bangor.
South Carolina: WPDE-TV, Florence.
Other Holdings:
TV Translators.
Magazine: Diversified Publications (National Fisherman, Seafood Business, Work Boat).

DOMINION BROADCASTING INC.

215 Melody Lane
Toledo, OH 43615
Phone: 419-473-7283
Officers:
Larry Whatley, Pres.
Ronald L. Mighell, V.P.
Jerry Toth, Secy.-Treas.
Ownership: Larry Whatley, Ronald L. Mighell & Jamey Schmitz, 33.33% each.
TV Stations (1):
Ohio: WLMB, Toledo.

DOVE BROADCASTING INC.

3409 Rutherford Rd. Extension
Taylors, SC 29687
Officers:
James H. Thompson, Pres.
Joanne U. Thompson, V.P.
Fred Crain, Secy.
Ownership: James H. Thompson, 20%; Joanne U. Thompson, 20%; Fred Crain, 20%; Frances Crain, 20%; Cliff Claeson, 20%.
TV Stations (1):
South Carolina: WQHB, Sumter (CP).
Other Holdings:
LPTV, see listing.

DP MEDIA INC.

Suite 204
231 Bradley Place
Palm Beach, FL 33480
Phone: 561-833-1096

Officers:
Roslyck Paxson, Pres.
Devon Paxson, V.P. & Secy.-Treas.
Ownership: Roslyck Paxson, 1% equity, 100% voting stock; Devon Paxson, 99% equity.
Represented (legal): Irwin, Campbell & Tannenwald PC.
TV Stations (1):
Massachusetts: WWDP, Norwell.
Other Holdings:
Radio.

DP & K INC.

Box 996
Buckhannon, WV 26201
Phone: 304-472-8648
Fax: 304-472-8649
Officers:
Michael Harding, Chief Exec. Officer
Mary A. Dean, Secy.
Ownership: Donald E. Clark, voting stock, 75%; Peggy S. Clark, voting stock, 25%; Jackie Lea Byrr & Deborah Ann Clutter, 96% equity.
TV Stations (1):
Wisconsin: WGBA, Green Bay.
Other Holdings:
LPTV, see listing.

DRAPER COMMUNICATIONS INC.

Box 2057
1729 N. Salisbury Blvd.
Salisbury, MD 21801
Phone: 410-749-1111
Fax: 410-749-6098
Officers:
Thomas H. Draper, Chmn., Pres., Chief Exec. & Operating Officer
Laura K. Fields, V.P., Finance, Treas. & Chief Financial Officer
Rick Jordan, V.P., Technical Services
Deborah C. Eufemia, Secy.
Ownership: Draper Holdings Business Trust
Represented (legal): Covington & Burling.
TV Stations (1):
Maryland: WBOC-TV, Salisbury.

DREWRY COMMUNICATIONS

811 S.W. D Ave.
Lawton, OK 73501
Phones: 580-355-7000; 580-353-2250
Fax: 580-355-7531
Officers:
Robert H. Drewry, Chmn.
Larry Patton, V.P.
Ownership: Robert T. Drewry & William T. Drewry, jointly, 79.4%; William A. Scott, 6.09%; Judy W. Bryan, 5.77%; James T. Warkentin, 5.76%; Drewry Family Ltd. Partnership, 2.41%; Edith Scott, 0.57%.
TV Stations (5):
Oklahoma: KSWO-TV, Lawton-Wichita Falls, Texas.
Texas: KFDD-TV, Amarillo; KWAB-TV, Big Spring; KWES-TV, Odessa; KOOV, Waco.
Other Holdings:
Cable, see listing.
Radio.

DUBUQUE TV LTD. PARTNERSHIP

744 Main St.
Dubuque, IA 52001
Phone: 319-556-4040
Fax: 319-557-7101
Ownership: Thomas G. Bond, Gen. & Ltd. Partner; William M. Abernathy, Guy E. Moman Jr., Thomas J. Joiner, John Hall Nelson, Scott G. Davis & Fred H. Davis, Ltd. Partners.
Represented (legal): Kaye, Scholer, Fierman, Hays & Handler LLP.
TV Stations (1):
Iowa: KFXB, Dubuque.

DUHAMEL BROADCASTING ENTERPRISES

Box 1760
Rapid City, SD 57709-1760
Phone: 605-342-2000
Fax: 605-342-7305
Officers:
William F. Duhamel Sr., Pres., Chief Exec. & Operating Officer
Dr. Peter A. Duhamel, V.P.
Monte Loos, Chief Operating Officer & Programming Dir.
Susan Hastings, Chief Financial Officer
Ownership: William F. Duhamel Sr., 63%; Dr. Peter A. Duhamel, 37%.
Represented (legal): Shaw Pittman.
TV Stations (4):
Nebraska: KDUH-TV, Scottsbluff.
South Dakota: KHSD-TV, Lead; KOTA-TV, Rapid City.
Wyoming: KSGW-TV, Sheridan.
Other Holdings:
TV Translators, radio.

EAGLE III LLC

2325 Interstate Ave.
Grand Junction, CO 81505
Phone: 970-243-1111
Fax: 970-243-1770
Officers:
William Varecha, Chief Exec. Officer
Debbie Varecha, Chief Operating Officer
Ownership: Eagle III Broadcasting LLC, 90%; Uhlmann/Latshaw Broadcasting LLC, (collateral only), 10%. EB ownership: William Varecha, 42.5%; Henry C. Vara Jr., 42.5%; Betsy Cameron, 15%. ULB ownership: Uhlmann Co., 50%; Latshaw Enterprises Inc., 50%. UC ownership: Paul Uhlmann III, 30.2%; John Uhlmann, 27.1%; Paul Uhlmann Jr., 19.8%. LEI ownership: John Latshaw, 56.6%; Con-Lib Holding Co., 26.4%; others, with less than 5% each.
Represented (legal): Wood, Maines & Brown.
TV Stations (1):
Colorado: KKCO, Grand Junction (CP).
Other Holdings:
Radio.

EASTERN TELEVISION CORP.

via Rexville, Ramos EE-22
Bayamon, PR 00960
Phone: 787-251-7956
Officers:
Consuelo Morales Rivera, Pres.
Vanessa Torres Padilla, V.P.-Treas.
Rolando David Torres Padilla, Secy.
Ownership: Consuelo Morales Rivera, 33.3%; Vanessa Torres Padilla, 33.3%; Rolando David Torres Padilla, 33.3%.
TV Stations (1):
Puerto Rico: WRUA, Fajardo.

ECHONET CORP.

Box 255
Evergreen, CO 80439
Officers:
Charles Ergen, Pres.
David M. Drucker, V.P.
Candy M. Ergen, Secy.-Treas.
Ownership: Candy M. Ergen, 40%; Charles Ergen, 40%; David M. Drucker, 20%. Drucker is Pres. of Green TV Corp., see listing. Charles Ergen controls Echostar, DBS provider.
Other Holdings:
LPTV, MMDS, see listings.

MELVIN N. ELEAZER

Box 370
Danville, VA 24540

Phone: 540-366-2424
 Fax: 540-366-1056
 TV Stations (1):
 Virginia: WDRL-TV, Danville.

EMMIS BROADCASTING CORP.

Suite 320
 4444 W. Lakeside Dr.
 Burbank, CA 91505
 Ownership: Jeffrey H. Smulyan, Chmn., 78.8%.
 TV Stations (24):
 Alabama: WALA-TV, Mobile.
 Arizona: KGUN, Tucson.
 Colorado: KREZ-TV, Durango.
 Florida: WFTX, Cape Coral-Fort Myers; WKCF, Clermont-Orlando.
 Hawaii: KGMD-TV, Hilo; KHAW-TV, Hilo; KGMB, Honolulu; KHON-TV, Honolulu; KAIL-TV, Wailuku; KGMV, Wailuku.
 Indiana: WTHI-TV, Terre Haute.
 Kansas: KSNG, Garden City; KSNC, Great Bend; KSNT, Topeka; KSNW, Wichita.
 Louisiana: WVUE, New Orleans.
 Nebraska: KSNK, McCook, NE-Oberlin, KS; KMTV, Omaha.
 New Mexico: KRQE, Albuquerque; KBIM-TV, Roswell.
 Oregon: KOIN, Portland.
 West Virginia: WSAZ-TV, Huntington-Charleston.
 Wisconsin: WLUK-TV, Green Bay.
 Other Holdings:
 LPTV, see listing.

ENCUENTRO CHRISTIAN NETWORK CORP.

Box 310
 Bayamon, PR 00621
 Phones: 787-799-6400; 787-797-3447
 Fax: 787-797-2450
 Officers:
 Rafael Torres Papilla, Chmn.
 Rafael Torres Ortega, Pres.
 Mickey Linares Perez, Chief Operating Officer
 Adaliz Gonzalez, Chief Financial Officer
 Ownership: Ramon Luis Acevedo, Carmelo Orengo, R. Torre Ortega, Iris Padilla, Rafael Torres Padilla & Myriam Guzman Rodriguez, 11.1% each.
 Represented (legal): Mitchell, Fielstra & Assoc.
 TV Stations (1):
 Puerto Rico: WECN, Naranjito.

ENTRAVISION COMMUNICATIONS CORP.

Suite 6000 W
 2425 Olympic Blvd.
 Santa Monica, CA 90404
 Phone: 310-447-3870
 Officers:
 Walter F. Ulloa, Chmn. & Chief Exec. Officer
 Philip C. Wilkinson, Pres. & Chief Operating Officer
 Paul A. Zernik, Secy.
 Ownership: Walter F. Ulloa, 10.5% total assets, 33% voting; Philip C. Wilkinson, 10.5% total assets, 33% voting; Paul A. Zernik, 4.3% total assets, 13% voting; Univision Communications Inc., 21% total assets, 6% voting; remainder publicly held. See Costa de Oro Television Inc., for Ulloa's other interests.
 Represented (legal): Thompson, Hine & Flory LLP.
 TV Stations (10):
 California: KVEE, El Centro; KSMS-TV, Salinas-Monterey.
 Colorado: KCEC, Denver.
 Florida: WBSV-TV, Venice-Sarasota-Tampa.
 Nevada: KINC, Las Vegas.
 New Mexico: KLUZ-TV, Albuquerque.

Texas: KORO, Corpus Christi; KINT-TV, El Paso; KLDO-TV, Laredo; KNCO, McAllen-Brownsville; KUPB, Midland (CP).
 Other Holdings:
 LPTV, see listing.
 Radio.

EQUITY BROADCASTING CORP.

Suite 400
 One Shackelford Dr.
 Little Rock, AR 72211
 Phones: 501-219-2400; 501-221-0400
 Fax: 501-221-1101
 Officers:
 Larry E. Morton, Chmn., Pres. & Chief Exec. Officer
 Steven Soldinger, Chief Operating Officer
 James Hearnberger, V.P., Administration
 Lori Withrow, Secy.-Treas.
 Emilia Chastain, Secy.-Treas.
 Terry Elliott, Chief Financial Officer
 Ownership: Larry E. Morton, Pres., less than, 1%; Gregory W. Fess, V.P., less than, 1%; Max W. Hooper, V.P., less than, 1%; Arkansas Media LLC, 38.25%; Henry G. Luken III, 30.57%; Winstar Broadcasting Corp., 27.51%. AMLLC ownership: Sandra G. Morton Life Trust, 33.3%; Judith Fess Life Trust, 33.3%; Mindy Roberts Hooper Life Trust, 33.3%.
 Represented (legal): Irwin, Campbell & Tannenwald PC.
 TV Stations (1):
 Arkansas: KWBS-TV, Eureka Springs (CP); KYPX, Little Rock.
 Nevada: KBNX, Goldfield (CP).
 Oklahoma: 50% of KBCA, Elk City (CP); KQOK, Shawnee (CP).
 Utah: 50% of KBCJ, Vernal (CP).
 Other Holdings:
 LPTV, see listing.

EVANGELISTIC ALASKA MISSIONARY FELLOWSHIP

Box 56359
 North Pole, AK 99705-1359
 Phone: 907-488-2216
 Fax: 907-488-5246
 Officers:
 Genevieve L. Nelson, Pres. & Exec. V.P.
 Yvonne L. Carriker, Secy.-Treas.
 Ownership: Non-profit corp.
 Represented (legal): Fletcher, Heald & Hildreth PLC.
 TV Stations (1):
 Alaska: KJNP-TV, North Pole.
 Other Holdings:
 Radio.

EVANS BROADCASTING OF CHICO LLC

12309 Mosswood Place
 Bradenton, FL 34202
 Phone: 941-751-9989
 Ownership: William Guy Evans, Pres., 49% assets, 100% voting; Janice Atkinson Evans, Secy., 49% assets; Richard T. Evans, 1% assets; Karen E. Oldland, 1% assets.
 Represented (legal): Goldberg, Godles, Wiener & Wright.
 TV Stations (1):
 California: KNNV, Chico.
 Other Holdings:
 TV Translators.

EVENING POST PUBLISHING CO.

134 Columbus St.
 Charleston, SC 29403-4800
 Phone: 803-577-7111
 Fax: 803-577-7111
 Officers:

Communications Daily

The Authoritative News Service of
 Electronic Communications
 For information, call 800-771-9202

Peter Manigault, Chmn.
 Ivan V. Anderson Jr., Pres.
 Paul J. Cassidy, Television Group Pres.
 Travis O. Rockey, V.P.
 Arthur M. Wilcox, Secy.
 James W. Martin, Treas.
 Branch Offices:
 Cordillera Communications Inc.
 6305 Willowdale Dr.
 Plano, TX 75093
 Phone: 214-403-9646
 Fax: 214-403-9647

1255 23rd St. NW
 Washington, DC 20037
 Phone: 202-857-2500
 Ownership: Peter Manigault, Principal.
 Represented (legal): Dow, Lohnes & Albertson PLLC.
 TV Stations (11):
 Arizona: KVOA, Tucson.
 Colorado: KOAA-TV, Pueblo-Colorado Springs.
 Idaho: KIVI, Nampa-Boise-Caldwell.
 Kentucky: WLEX-TV, Lexington.
 Louisiana: KATC, Lafayette.
 Montana: KTVQ, Billings; KBZK, Bozeman; KXLF-TV, Butte; KRTV, Great Falls; KPAX-TV, Missoula.
 Texas: KRIS-TV, Corpus Christi.
 Wyoming: KBJL, Sheridan (CP).
 Newspapers:
 North Carolina: Clemmons Courier, Mocksville Enterprise Record, Salisbury Post.
 South Carolina: Charleston Post & Courier, The Kingtree News, The Georgetown Times, Aiken Standard, Summerville Journal-Scene.
 Argentina: Buenos Aires Herald.
 Other Holdings:
 LPTV, see listing.
 Features syndicator: Editor's Press Service Inc. (International).
 Service company: White Oak Forestry Corp. (timberland management).

ROBINSON O. EVERETT

Suite 300
 301 W. Main St.
 Durham, NC 27702
 Phone: 919-682-5691
 Fax: 919-682-5469
 Represented (legal): Baraff, Koemer & Olender PC.
 TV Stations (2):
 California: KECY-TV, El Centro, CA-Yuma, AZ.
 North Carolina: 75% of WSPX-TV, Wilmington.
 Other Holdings:
 LPTV, see listing.

FRED EYCHANER

1645 W. Fullerton Ave.
 Chicago, IL 60614
 Phone: 773-975-4400
 TV Stations (3):
 Colorado: KTVB, Denver; KTVS, Sterling.
 Illinois: WPWR-TV, Chicago, IL-Gary, IN.
 Other Holdings:
 Radio.

FAMILY STATIONS INC.

Suite One
 4135 Northgate Blvd.
 Sacramento, CA 95834

Officers:
 Harold Camping, Pres.
 Richard Van Dyk, Secy.-Treas.
 Ownership: Harold Camping; Richard Van Dyke; David Morrell & William Thornton.
 Represented (legal): Irwin, Campbell & Tannenwald PC.
 TV Stations (2):
 California: KFTL, Stockton.
 New Jersey: WFME-TV, West Milford (CP).
 Other Holdings:
 LPTV, see listing.
 Radio.
 TV Translators.

GREGORY P. FILANDRINOS

Suite 210
 940 W. Port Plaza
 St. Louis, MO 63146
 Phone: 314-453-9696
 Represented (legal): Irwin, Campbell & Tannenwald PC.
 TV Stations (1):
 Pennsylvania: WATM-TV, Altoona.

FIREWEED COMMUNICATIONS CORP.

Suite 800
 3700 Woodland Dr.
 Anchorage, AK 99517
 Phone: 907-248-5937
 Officers:
 Jeremy Lansman, Chmn.
 Carol Schatz, Chief Exec. Officer
 Ownership: Jeremy Lansman, 54.75%; Carol Schatz, 45.25%.
 TV Stations (1):
 Alaska: KYES, Anchorage.
 Other Holdings:
 LPTV, see listing.
 TV Translators.

FIRST NATIONAL BROADCASTING CORP.

7075 Salt Creek Hwy.
 Casper, WY 82601
 Phone: 307-577-5923
 Officers:
 Allen Gelbard, Pres.
 Edward H. Cohen, Vice Chmn.
 Frederic Bauer, V.P.
 Ownership: Frederic Bauer, 26.98%; Edward H. Cohen, 26.98%; Allen Gelbard, 26.98%; William Capri Estate, 9.52%; Jay Zuckerman, 4.76%.
 Represented (legal): Dow, Lohnes & Albertson PLLC.
 TV Stations (2):
 Wyoming: KFNR, Rawlins; KFNE, Riverton.

FISHER BROADCASTING INC.

Suite 3425
 2001 6th Ave.
 Seattle, WA 98121
 Phone: 206-404-6000
 Fax: 206-404-6014
 Officers:
 William W. Krippaehne Jr., Chief Exec. Officer
 Ben Tucker, Exec. V.P., Broadcast Operations

TV Station Owners

John F. Ulman, Exec. V.P., Secy. & Chief Financial Officer.
Sharon J. Johnston, Sr. V.P. & Secy.
Branch Office:
444 N. Capitol St. NW
Suite 601-A
Washington, DC 20001
Phone: 202-783-0322
Les Heintz, Bureau Chief
Ownership: Fisher Companies Inc.
Represented (legal): Shaw Pittman.
TV Stations (12):
Georgia: WFXG, Augusta; WXTX, Columbus.
Idaho: KBCI-TV, Boise; KIDK, Idaho Falls-Pocatello-Blackfoot; KLEW-TV, Lewiston.
Oregon: KCBY-TV, Coos Bay-North Bend; KVAL-TV, Eugene; KATU, Portland; 50% of KPIC, Roseburg.
Washington: KEPR-TV, Pasco-Kennewick-Richland; KOMO-TV, Seattle; KIMA-TV, Yakima.
Other Holdings:
TV Translators.

FLAGSHIP BROADCASTING CORP.

1118 Pendleton St.
Cincinnati, OH 45210
Phone: 513-421-6726
Officers:
Mark Hubbard, Pres. & Treas.
Bridget Hubbard, Secy.
Ownership: Bridget Hubbard.
Represented (legal): Haley, Bader & Potts PLC.
TV Stations (1):
Alabama: WJSU-TV, Anniston.

FLINN BROADCASTING CORP.

No. 222
188 S. Bellevue
Memphis, TN 38104
Phone: 901-375-9324
Officers:
George S. Flinn Jr., Pres. & Treas.
Mark Hopper, Chief Operating Officer
Branch Offices:
483 S. Highland
Memphis, TN 38111
Phone: 901-458-8255

4124 Baldwin Square
Memphis, TN 38117
Phone: 901-324-0861
Ownership: George S. Flinn Jr. Flinn has interest in Tazewell Broadcasting LLC permittee of Ch. 48, Tazewell, TN, see listing, and is also member of governing board of Kaleidoscope Foundation Inc., see listing, and TV applicant Broadcasting for the Challenged Inc.
Represented (legal): Stephen C. Simpson.
TV Stations (3):
Alabama: WBH, Selma (CP).
Colorado: 50% of KDEN, Longmont.
Louisiana: WPXL, New Orleans.
Tennessee: WPXX-TV, Memphis.
Other Holdings:
LPTV, see listing.
Radio.
Television holdings: Flinn has interest in permittee of KDEN Ch. 25, Longmont, CO.

FORT MYERS BROADCASTING CO.

2824 Palm Beach Blvd.
Fort Myers, FL 33916
Phone: 941-334-1111
Fax: 941-334-0744
Officers:
Brian A. McBride, Pres. & Treas.
Gary W. Gardner, V.P.
Gerald McBride, V.P. & Secy.
Ownership: Brian A. McBride, 29.77%; Maureen McBride, 24.44%; Kathleen McBride Plum, 24.44%; Gerald McBride, 6.67%; Thomas

McBride, 6.67%; Edward McBride, 6.67%; Rita McBride, 1.33%.
Represented (legal): Leibowitz & Associates PA.
TV Stations (1):
Florida: WINK-TV, Fort Myers.
Other Holdings:
Radio.

FORUM COMMUNICATIONS CO.

Box 2020
Fargo, ND 58103
Phone: 701-235-7311
Officers:
William C. Marcil, Pres. & Chief Exec. Officer
Lloyd Case, V.P. & Chief Financial Officer
Charles Bohnet, V.P.
Ownership: Jane B. Marcil & William C. Marcil, 100% jointly.
Represented (legal): Wiley, Rein & Fielding.
TV Stations (4):
North Dakota: KBMY, Bismarck; WDAZ-TV, Devils Lake-Grand Forks; WDAY-TV, Fargo; KMCY, Minot.
Newspapers:
North Dakota: The Forum, Fargo; Dickinson Press.
Minnesota: West Central Daily Tribune, Willmar; Echo/Press, Alexandria (bi-weekly); Detroit Lakes Tribune (weekly); Park Rapids Enterprise (weekly); Wadena Pioneer Journal (weekly); Worthington Globe.
South Dakota: The Daily Republic, Mitchell.
Other Holdings:
Radio.

FOX TELEVISION STATIONS INC.

1999 S. Bundy Dr.
Los Angeles, CA 90025-5235
Phone: 310-584-2000
Officers:
Mitchell Stern, Chmn. & Chief Exec. Officer
Jim Burke, Pres., Sales
Gerry Friedman, Sr. V.P., Legal Affairs
Kathy Maloney, Sr. V.P., Controller
Alec Pettersen, Sr. V.P., Information Systems & Facilities
Betsy Swanson, Sr. V.P., Finance
Frank Cicha, V.P., Programming
Leslie Lyndon, V.P., Advertising & Promotion
Branch Offices:
205 E. 67th St.
New York, NY 10021
Phone: 212-452-5555
Jean Fuentes, Sr. V.P., Human Resources
Lori Terwell, V.P., Advertising & Promotion

5151 Wisconsin Ave. NW
Washington, DC 20016
Phone: 202-244-5151
Tom Herwitz, Pres. Station Operations
Dick Stenker, Exec. V.P., Engineering & Operations
Molly Pauker, V.P., Corporate & Legal FCC
Ownership: Fox Inc.; K. Rupert Murdoch, controlling interest. Murdoch has multiple media holdings in U.S. & abroad, including newspapers Boston Herald & London Times, plus News America Publishing Inc. Fox Inc. owns Fox Broadcasting Co., a TV network, & Twentieth Century-Fox Film Corp. News Corp., owner of Fox, is buying BHC Communications Inc. & Chris-Craft Industries stations, see listing.
TV Stations (24):
Alabama: WBRC, Birmingham.
Arizona: KSAZ-TV, Phoenix.
California: KTTV, Los Angeles.
Colorado: KDVR, Denver; KFCT, Fort Collins.
District of Columbia: WTTG, Washington.
Florida: WTVT, Tampa-St. Petersburg.
Georgia: WAGA, Atlanta.
Illinois: WFLD, Chicago.

Massachusetts: WFXT, Boston.
Michigan: WJBK, Detroit.
Missouri: WDAF-TV, Kansas City; KTVI, St. Louis.
New York: WNYW, New York.
North Carolina: WGHP, Greensboro-High Point & Winston-Salem.
Ohio: WJW, Cleveland.
Pennsylvania: WTXF-TV, Philadelphia.
Tennessee: WHBQ-TV, Memphis.
Texas: KTBC, Austin; KDFI-TV, Dallas-Fort Worth; KDFW, Dallas-Fort Worth; KRIV, Houston.
Utah: KSTU, Salt Lake City.
Wisconsin: WITI, Milwaukee.
Other Holdings:
LPTV, see listing.
Television holdings: Equity interest in Davis Television Inc., permittee of WFXS, Writtenberg, WI & licensee of WVFX, Clarksburg, WV, see listing.

FRANKLIN MEDIA INC.

Box 18126
Pensacola, FL 32523
Phone: 850-433-1766
Officers:
John L. Franklin, Pres.
Delores A. Franklin, Secy.
TV Stations (1):
Florida: WPAN, Fort Walton Beach-Pensacola.

FREEDOM BROADCASTING INC.

17666 Fitch
Irvine, CA 92614
Phone: 949-253-2313
Fax: 949-253-2349
Officers:
Alan J. Bell, Pres., Broadcast Div.
Doreen Wade, V.P., Broadcast Div.
Represented (legal): Latham & Watkins.
TV Stations (8):
Florida: WPEC, West Palm Beach.
Michigan: WWMT, Grand Rapids-Kalamazoo-Battle Creek; WLAJ, Lansing.
New York: WRGB, Albany-Schenectady-Troy.
Oregon: KTVL, Medford.
Rhode Island: WLNE-TV, Providence, RI-New Bedford, MA.
Tennessee: WTVC, Chattanooga.
Texas: KFDM-TV, Beaumont-Port Arthur.
Newspapers:
California: Appeal Democrat (Marysville), Desert Dispatch (Barstow), Daily Press (Victorville), The Orange County Register (Santa Ana), Porterville Recorder (Porterville).
Colorado: Gazette-Telegraph (Colorado Springs).
Florida: Tribune (Fort Pierce), Northwest Florida Daily News (Fort Walton Beach), News Herald (Panama City), The Walton Sun (Santa Rosa Beach).
Illinois: Jacksonville Journal-Courier (Jacksonville).
Indiana: Journal Review (Crawfordsville), The Tribune (Seymour).
Mississippi: Delta Democrat Times (Greenville).
Missouri: Sedalia Democrat (Sedalia).
New Mexico: Clovis News Journal (Clovis), Portales News-Tribune (Portales), The Quay County Sun (Tucumcari).
North Carolina: The Havelock News (Havelock), Times News (Burlington), The Gaston Gazette (Gastonia), Daily News (Jacksonville), Kinston Daily Free Press, The Sun Journal (New Bern).
Ohio: The Lima News.
Texas: Brownsville Herald, Valley Morning Star (Harlingen), The Monitor (McAllen), Odessa American.
Other Holdings:
Magazine: The Annals of Long-Term Care, Audio/Video Shopper, Clinical Geriatrics, Current

Concepts in Managed Care, Digital Home Entertainment, Health Care Business Digest, Home Healthcare Consultant, Home Theatre, Home Theatre Buyer's Guide, Latin Trade, Mobile Computing & Communications, Mobile Sound, Mode Magazine, Nursing Home Economics, Nursing Home Medicine, Portable Computing Direct Shopper, P.O.V., Revista, Sales & Field Force Automation, World Trade.

JACOB H. FROELICH JR.

WSFX
1926 Oleander Dr.
Wilmington, NC 28402
TV Stations (1):
North Carolina: 25% of WSFX-TV, Wilmington.

GANNETT BROADCASTING GROUP

1100 Wilson Blvd.
Arlington, VA 22234
Phone: 703-284-6760
Fax: 703-284-3114
Officers:
Cecil Walker, Chmn. & Chief Exec. Officer
Craig Dubow, Pres.
Ardyth Diercks, Sr. V.P., Gannett Television
Richard Mallary, Sr. V.P., Gannett Television
Roger Odgen, V.P., Gannett Television
Ownership: Gannett Co. Inc.
Represented (legal): Wiley, Rein & Fielding.
TV Stations (22):
Arizona: KNAZ-TV, Flagstaff; KMOH-TV, Kingman; KPNX, Phoenix-Mesa.
Arkansas: KTHV, Little Rock.
California: KXTV, Sacramento-Stockton.
Colorado: KUSA-TV, Denver.
District of Columbia: WUSA, Washington.
Florida: WTLV, Jacksonville; WJXX, Orange Park; WTSP, St. Petersburg-Tampa.
Georgia: WXIA-TV, Atlanta; WMAZ-TV, Macon.
Maine: WLBT, Bangor; WCSH, Portland.
Michigan: WZZM-TV, Grand Rapids.
Minnesota: KARE, Minneapolis-St. Paul.
Missouri: KSDK, St. Louis.
New York: WGRZ-TV, Buffalo.
North Carolina: WFMY-TV, Greensboro-High Point & Winston-Salem.
Ohio: 51% of WKYC-TV, Cleveland.
South Carolina: WLTX, Columbia.
Tennessee: WBIR-TV, Knoxville.
Newspapers:
National: USA Today, non-daily publications in Arizona, Arkansas, California, Colorado, Florida, Georgia, Illinois, Indiana, Iowa, Kentucky, Michigan, Minnesota, Mississippi, Missouri, New Jersey, New York, Ohio, Oklahoma, Oregon, Pennsylvania, Vermont, Virginia, Washington, West Virginia & Wisconsin; USA Weekend, a weekly magazine, USA Today Baseball Weekly.
Alabama: The Alabama Journal & Montgomery Advertiser Inc.
Arizona: Tucson Citizen.
Arkansas: Baxter Bulletin (Mountain Home).
California: Marin Independent Journal, Palm Springs Desert Sun, Salinas Californian, San Bernardino County Sun, Tulare Advance-Register, Visalia Times-Delta.
Colorado: Fort Collins Coloradoan.
Connecticut: Norwich Bulletin.
Delaware: Wilmington News Journal.
Florida: Brevard County/Florida Today, Fort Myers News-Press, Pensacola News Journal.
Georgia: The Times (Gainesville), Moultrie Observer.
Hawaii: Honolulu Advertiser.
Idaho: The Idaho Statesman (Boise).
Illinois: Danville Commercial News, Rockford Register Star.
Indiana: Lafayette Journal and Courier, Marion Chronicle-Tribune, Richmond Palladium-Item.

Iowa: The Des Moines Register, Iowa City Press-Citizen.

Kentucky: Louisville Courier-Journal.

Louisiana: Monroe News-Star, The Times (Shreveport).

Michigan: Battle Creek Enquirer, Detroit News, Lansing State Journal, Port Huron Times Herald.

Minnesota: St. Cloud Times.

Mississippi: Hattiesburg American, Jackson Clarion-Ledger.

Missouri: Springfield News-Leader.

Montana: Great Falls Tribune.

Nevada: The Reno Gazette-Journal.

New Jersey: Bridgewater Courier-News, Camden Courier-Post, Vineland Daily Journal.

New York: Press and Sun-Bulletin (Binghamton), Elmira Star-Gazette, Ithaca Journal, The Daily Times (Mamaroneck), The Daily Argus (Mount Vernon), The Standard Star (New Rochelle), West Nyack-Rockland Journal-News, Ossining Citizen Register, Peekskill Star, Port Chester Daily Item, Poughkeepsie Journal, Democrat and Chronicle/Times Union (Rochester), The Saratogian (Saratoga Springs), The Daily News (Tarrytown), The Observer-Dispatch (Utica), The Reporter Dispatch (White Plains), The Herald Statesman (Yonkers).

North Carolina: Asheville Citizen Times.

Ohio: Chillicothe Gazette, Cincinnati Enquirer, Fremont News-Messenger, Gallipolis Daily Tribune, Marietta Times, Pomeroy Daily Sentinel, Port Clinton News-Herald, Sunday Times-Sentinel.

Oklahoma: Muskogee Daily Phoenix & Times-Democrat.

Oregon: Statesman-Journal (Salem).

Pennsylvania: Chambersburg Public Opinion, The Reporter (Lansdale), North Hills News Record, Valley News Dispatch (Tarentum).

South Carolina: Greenville News & Piedmont.

South Dakota: Sioux Falls Argus-Leader.

Tennessee: Clarksville Leaf Chronicle, Jackson Sun, Nashville Tennessean.

Texas: El Paso Times.

Vermont: The Burlington Free Press.

Virginia: Staunton Daily News-Leader, Staunton News-Leader.

Washington: Bellingham Herald, The Olympian.

West Virginia: Huntington Herald-Dispatch, Point Pleasant Register.

Wisconsin: Green Bay Press-Gazette, Wausau Daily Herald.

Guam: Agana Pacific Daily News.

Virgin Islands: Virgin Islands Daily News (St. Thomas).
Other Holdings:
LPTV, see listing.
Radio.

GATEWAY COMMUNICATIONS INC.

Box 12
12 Gateway Plaza, Columbia Dr.
Johnson City, NY 13790-0012
Phone: 607-729-8812
Fax: 607-797-6211

Officers:
Malcolm A. Borg, Chmn.
Harry Delaney, Pres.
Charles W. Gibney, Chief Exec. Officer
Ownership: Macromedia Inc. Malcolm A. Borg, Principal.
Represented (legal): Bryan Cave LLP.

TV Stations (4):
New York: WBNG-TV, Binghamton.
Pennsylvania: WTAJ-TV, Altoona; WLYH-TV, Lancaster-Lebanon.
West Virginia: WOVK-TV, Huntington-Charleston.
Newspapers:
New Jersey: The Record, News Tribune (Woodbridge).

THE GAZETTE CO.

Box 816
Cedar Rapids, IA 52401
Phone: 319-398-8422
Fax: 319-398-8378
Officers:
Joe Hladky III, Pres.
Ken Slaughter, Chief Financial Officer
Ownership: Joseph F. Hladky III, Trustee of Employee Stock Ownership Trust, John L. Donnelly & Kenneth J. Slaughter, 38.5% jointly; John M. Hladky, 6.55%; Elizabeth T. Barry, 6.1%; Alice T. Smith, 6.08%; Anne M. Cole Family Trust, 5.59%; Elsie H. Miller Trust, 5.19%; Joseph F. Hladky III, 4.06%; Martin L. Cole InterVivos Trust, 3.93%; Cynthia A. Thompson, 3.67%; Nancy L. Thompson, 3.67%; Joseph F. Hladky Jr. Estate, 3.28%; Melissa J. Sheppard, 3.02%; Kathleen M. Spillman, 3.02%; Jane M. Hladkey, 2.56%; Robert C. Davis Jr., 1.69%.

Represented (legal): Wiley, Rein & Fielding.
TV Stations (2):
Iowa: KCRG-TV, Cedar Rapids-Waterloo.
Newspapers:
Iowa: Cedar Rapids Gazette.
Other Holdings:
Radio.

GILMORE BROADCASTING CORP.

162 E. Michigan
Kalamazoo, MI 49007
Phone: 616-381-6744
Fax: 616-381-5326
Officers:
James S. Gilmore Jr., Chmn. & Chief Exec. Officer
Douglas A. Padgett, Pres.
Marlette A. Lemieux, Exec. V.P. & Treas.
Fred F. Fielding, Exec. V.P. & Gen. Counsel
Ownership: James S. Gilmore Jr.
Represented (legal): Wiley, Rein & Fielding.
TV Stations (1):
Indiana: WEHT, Evansville.
Other Holdings:
Jim Gilmore Productions, Evansville, IN.

THE MALCOLM GLAZER TRUST U/A

Box 2829
Laredo, TX 78044
Phone: 512-727-8888
Represented (legal): Dow, Lohnes & Albertson PLLC.
TV Stations (1):
Texas: KGNS-TV, Laredo.

GLENCAIRN LTD. BROADCAST PROPERTIES

3474 William Penn Hwy.
Pittsburgh, PA 15235
Phone: 412-829-9788
Fax: 412-829-0313
Officers:
Edwin Edwards Sr., Pres. & Treas.
Willette Edwards, Secy.
Ownership: Edwin Edwards Sr., 3% equity, 100% voting stock; Carolyn Smith Trust, 90% equity; Carolyn Smith, 7% equity.
Represented (legal): Shaw Pittman.
TV Stations (8):
Alabama: WABM, Birmingham.
Maryland: WNUV, Baltimore.
North Carolina: WRCC, Durham-Raleigh.
Ohio: WTTE, Columbus.
Pennsylvania: WCWB, Pittsburgh.
South Carolina: WBSC-TV, Anderson.
Texas: KRRT, Kerrville-San Antonio.
Wisconsin: WWTW, Milwaukee.

GLENLIVE BROADCASTING CORP.

210 S. Douglas St.
Glendive, MT 59330
Phone: 406-365-3377
Fax: 406-365-3378
Officers:
Stephen A. Marks, Pres.
Dan Frenzel, V.P.
Jerry Cook, Secy.
Ownership: Stephen A. Marks. Marks is 88.5% owner of Thunder Bay Broadcasting Corp., see listing.
Represented (legal): Fleischman & Walsh LLP.
TV Stations (2):
Montana: KXGN-TV, Glendive; KYUS-TV, Miles City.
Other Holdings:
TV Translators, radio.

GLENWOOD COMMUNICATIONS CORP.

Box WKPT
Kingsport, TN 37662
Phone: 423-246-9578
Fax: 423-246-6261
Officers:
William M. Boyd, Chmn. & Chief Exec. Officer
George E. DeVault Jr., Pres. & Chief Operating Officer
Joseph D. Fontana, Sr. V.P.
Janet L. Bragg, Secy.
Bette Lawson, Treas. & Chief Financial Officer
Ownership: William M. Boyd, Principal. Boyd is also principal of Tazewell Television Corp., applicant for Ch. 48 in Tazewell, TN. applicant for Ch. 48 in Tazewell, TN.
Represented (legal): Cordon & Kelly; Wiley, Rein & Fielding.
TV Stations (1):
Tennessee: WKPT-TV, Kingsport-Johnson City-Bristol.
Other Holdings:
LPTV, MMDS, see listings.
Radio.

GLOBAL COMMUNICATIONS INC.

Box 2424
Meridian, MS 39302-2424
Phone: 601-693-5439
Officers:
Charles L. Young Sr., Chmn.
Larry Nicks, Chief Operating Officer
John Thomas, Chief Financial Officer
Ownership: Alex Shields Jr., 54.48%; Charles L. Young Sr., 10%.
TV Stations (1):
Mississippi: WGBC, Meridian.

GLOBAL INFORMATION TECHNOLOGIES INC.

Suite 2530, One Congress Plaza
111 Congress Ave.
Austin, TX 78701
Phone: 512-482-8111
Represented (legal): Cole, Raywid & Braverman LLP.
TV Stations (1):
Texas: KBEJ, Fredericksburg.
Other Holdings:
MMDS, see listing.

GOCOM HOLDINGS LLC

Suite 506
7621 Little Ave.
Charlotte, NC 28226
Phone: 704-341-0944
Officers:
Wendell S. Reilly, Chmn.
Richard L. Gorman, Pres. & Chief Exec. Officer
Theodore T. Horton Jr., Secy.-Treas.

Ownership: First Union Capital Partners Inc., 23.62% equity, 36.92 voting; BCI Growth V LP, 18.5% equity, 31.94 voting; BCI Growth IV LP, 18.23% equity, 24.26 voting; Wendell S. Reilly, 3.46% equity, 4.86 voting; Grapevine Communications LLC, 1.21% equity; GOCOM Broadcasting Corp., 1.19% equity, 2.02 voting; GOCOM Manager Investors LLC, 0.5% equity; Richard L. Gorman, 0.29% equity; GOCOM Managers Promote LLC, 0.18% equity. FUCP ownership: First Union Corp. BCIG ownership: Glenpointe Assoc. LLC, gen. partner. GC ownership: Wendell S. Reilly, managing member. GBC ownership: Richard L. Gorman, Pres. & Treas, 51%; Katherine L. Gorman, Secy., 49%. GMI ownership: Richard L. Gorman, Mgr. GMP ownership: Richard L. Gorman, Mgr.

TV Stations (13):
Alabama: WAAY-TV, Huntsville-Decatur.
Alaska: KTBY, Anchorage.
Georgia: WGXA, Macon; WJCL, Savannah.
Louisiana: KTVE, Monroe, LA-El Dorado, AR.
Minnesota: KAAL, Austin.
Missouri: KODE-TV, Joplin; KSPR, Springfield.
North Carolina: WYDO, Greenville; WFXI, Morehead City.
Ohio: WKBN-TV, Youngstown.
Wyoming: KTWO-TV, Casper; KKTU, Cheyenne.
Other Holdings:
LPTV, see listing.
Radio, TV Translators.

GOLDEN ORANGE BROADCASTING CO. INC.

18021 Cowan
Irvine, CA 92614-6023
Phone: 714-442-9800
Fax: 714-261-5956
Officers:
Calvin C. Brack, Chief Exec., Operating & Financial Officer
Charles S. Velona, V.P.
Ownership: Pat Boone, 36.42%; Calvin C. Brack, 19.05%; Gregory M. Simon, 7.95%; Stephanie Simon Branon, 7.95%; Suzette Simon Keegan, 7.95%; Deborah K. Nelson, 3.35%; Margaret Durante, 2.8%; Richard Shepherd, 2.12%; Michael Volpe, 1.99%; others with less than 1%.
Represented (legal): William G. Simon.
TV Stations (1):
California: KDCC-TV, Anaheim.

GOOD COMPANION BROADCASTING CO. INC.

Box 229
262 Swamp Fox Rd.
Chambersburg, PA 17201
Phone: 717-375-4000
Fax: 717-375-4052
Officers:
Jerry Jacobs, Pres.
M. S. Buddy Merrick, V.P.
Donald Diehl, Secy.-Treas.
Ownership: Jerry Jacobs & M. S. Buddy Merrick.
Represented (legal): Leventhal, Senter & Lerman PLLC.
TV Stations (1):
Maryland: WJAL, Hagerstown, MD-Chambersburg, PA.

GOOD LIFE BROADCASTING INC.

653 W. Michigan St.
Orlando, FL 32805
Phone: 407-423-5200
Fax: 407-422-0120
Officers:
Gene Polino, Chmn.
Ken Mikesell, Pres.

TV Station Owners

TV Stations (1):

Florida: WTGL-TV, Cocoa-Orlando.

GRANITE BROADCASTING CORP.

28th Floor
767 3rd Ave.
New York, NY 10017
Phone: 212-826-2530
Fax: 212-826-2858

Officers:

W. Don Comwell, Chmn. & Chief Exec. Officer
Robert E. Setwyn, Chief Operating Officer
Stuart J. Beck, Pres.
Lawrence Wills, V.P., Finance & Controller
Bruce Harrison, V.P.
Ellen McClain, V.P., Corp. Development & Treas.

Branch Offices:

1915 W. Sunshine St.
Springfield, MO 65807
Phone: 417-862-5559

400 Northridge Rd.
Atlanta, GA 30350
Phone: 770-552-8366

6110 Constitution Dr.
Fort Wayne, IN 46804
Phone: 219-436-6292

Ownership: W. D. Comwell, 55% of voting stock;
Stuart J. Beck, 45% of voting stock.
Represented (legal): Akin, Gump, Strauss, Hauer
& Feld LLP.

TV Stations (9):

California: KSEE, Fresno; KBWB, San Francisco;
KNTV, San Jose.

Illinois: WEEK-TV, Peoria.

Indiana: WPTA, Fort Wayne.

Michigan: WDWB, Detroit.

Minnesota: KBJR-TV, Duluth, MN-Superior, WI.

New York: WKBW-TV, Buffalo; WTVH, Syracuse.

Other Holdings:

Radio, TV Translators.

GRANT BROADCASTING STATIONS

Suite 409
915 Middle River Dr.
Fort Lauderdale, FL 33304
Phone: 305-568-2000
Fax: 305-568-2015

Ownership: Milton Grant, Pres. & Chief Exec. Of-
ficer, Principal.

TV Stations (8):

Alabama: WZDX, Huntsville.

Iowa: KJMH, Burlington; KLJB-TV, Davenport.

New York: WNYO-TV, Buffalo.

Virginia: WJPR, Lynchburg; WFXR-TV, Roanoke.

Wisconsin: WEUX, Chippewa Falls; WLAX, La
Crosse.

GRAY COMMUNICATIONS SYSTEMS INC.

Box 48
126 N. Washington St.
Albany, GA 31702-0048
Phones: 912-888-9302; 912-888-9390
Fax: 912-888-9374

Officers:

John T. Williams, Chmn.
J. Mack Robinson, Pres. & Chief Exec. Officer
Robert S. Prather Jr., Exec. V.P., Acquisitions
James C. Ryan, V.P., Law & Chief Financial Of-
ficer

Thomas J. Stultz, V.P. & Pres., Publishing Divi-
sion

Robert A. Beizer, V.P., Law & Development,
Secy.

Joseph H. Carriere, V.P., Corporate Sales
Jackson S. Cowart IV, Chief Accounting Officer &
Asst. Secy.

Martha E. Gilbert, Asst. V.P., Benefits

Wayne M. Martin, Regional V.P.

Vance F. Luke, Controller & Asst. Secy.

Patricia W. Thomason, Asst. Secy.

Ownership: J. Mack Robinson, 24.73%; Robert
S. Prather Jr., 3.64%.

Represented (legal): Venable, Baetjer, Howard &
Civiletti.

TV Stations (13):

Florida: WJHG-TV, Panama City; WCTV, Tallah-
assee, FL-Thomasville, GA.

Georgia: WRDW-TV, Augusta.

Kentucky: WYMT-TV, Hazard; WKYT-TV,
Lexington.

Nebraska: KGIN, Grand Island; KOLN, Lincoln.

North Carolina: WTN-TV, Washington-Greenville-
New Bern.

Tennessee: WVLT-TV, Knoxville.

Texas: KBTX-TV, Bryan; KKII, Sherman-Denison,
TX, & Ardmore, OK; KWTX-TV, Waco.

Wisconsin: WEAU-TV, Eau Claire.

Newspapers:

Georgia: The Albany Herald, The Rockdale Citiz-
en, Conyers, Gwinnett Daily Post, Lawrence-
ville.

Other Holdings:

Gray Transportation Co. Inc., Albany, GA.

Gray Real Estate & Development Co.

HOWARD GREEN GROUP

Box 208
Elmira, NY 14902
Phone: 607-739-3636

Ownership: Howard Green, 50% equity interest;
Donald Simmons, 50% equity interest.

Represented (legal): Cordon & Kelly.

TV Stations (1):

New Jersey: WMGM-TV, Wildwood-Atlantic City.

Other Holdings:

Radio.

GREEN TV CORP.

Box 1471
Evergreen, CO 80437
Phone: 907-344-7817

Officers:

David M. Drucker, Chmn., Pres. & Chief Exec. Of-
ficer

Penny Drucker, Secy.-Treas.

Ownership: David M. Drucker, Drucker is also
principal of PolarComm Corp., licensee of
KUBD Ketchikan, AK, has interest in Echonet
Corp., see listing.

TV Stations (2):

Alaska: KDMD, Anchorage; KTNL, Sitka.

Other Holdings:

LPTV, see listing.

Radio.

GRIFFIN HOLDINGS INC.

111 S. Cherokee
Muskogee, OK 74403
Phone: 918-687-6311
Fax: 918-687-3579

Officers:

John W. Griffin, Pres.

Marty Killingsworth, Exec. V.P.

Ownership: John W. Griffin.

Represented (legal): Holland & Knight.

TV Stations (2):

Arkansas: KPOM-TV, Fort Smith; KFAA, Rogers.

GRIFFIN TELEVISION LLC

7401 N. Kelley Ave.
Oklahoma City, OK 73111
Phone: 405-843-6641
Fax: 405-841-9135

Officers:

David F. Griffin, Pres. & Gen. Mgr.
Joyce Reed, V.P., News & Mktg.
Randy Webb, Chief Financial Officer
Rob Krier, V.P., Sales & Programming

Ownership: Griffin Television Inc., majority inter-
est; Griffin Holdings Inc., see listing, 34.8%;
GTV Holdings Inc. GTI ownership: David E. Griff-
in. GHI ownership: John W. Griffin.

Represented (legal): Holland & Knight.

TV Stations (1):

Oklahoma: KWTU, Oklahoma City.

HARRISCOPE CORP.

Suite 950
10960 Wilshire Blvd.
Los Angeles, CA 90024
Phone: 310-477-7724
Fax: 310-477-9646

Officers:

Burt I. Harris Sr., Pres.

Burt I. Harris Jr., V.P.

Ownership: Burt I. Harris Sr.

Represented (legal): Cohn & Marks.

TV Stations (1):

California: KWHY-TV, Los Angeles.

HARRON TELEVISION HOLDINGS

Box 3022
70 E. Lancaster Ave.
Frazer, PA 19355
Phone: 610-644-7500
Fax: 610-644-2790; 610-993-1100

Officers:

Paul F. Harron Jr., Pres. & Chief Exec. Officer

Gregory Raymond, Sr. V.P.

Andrew J. Walton, V.P., Operations

Patricia Imbesi, V.P. & Secy.

Linda C. Stuchell, V.P., Programming & Public
Affairs

Ron Enas, V.P., Engineering

John F. Quigley III, Chief Financial Officer

Ownership: Harron Family.

Represented (legal): Hogan & Hartson LLP.

TV Stations (4):

California: 29% of KEYT-TV, Santa Barbara.

Maine: WMTW-TV, Portland-Poland Spring.

New York: 9% of WETM-TV, Elmira-Corning; 9%
of WKTU, Utica.

Other Holdings:

SMATV systems.

HEARST-ARGYLE TELEVISION INC.

888 7th Ave.
New York, NY 10106
Phone: 212-887-6800
Fax: 212-887-6875

Officers:

Bob Marbut, Chmn. & Co-Chief Exec. Officer

David J. Barrett, Pres. & Co-Chief Exec. Officer

Anthony J. Vinciguerra, Exec. V.P. & Chief Oper-
ating Officer

Harry T. Hawks, Exec. V.P. & Chief Financial Of-
ficer

Fred I. Young, V.P., News

Emerson Coleman, V.P., Programming

Martin Faubell, V.P., Engineering

Jon Mintzer, Secy. & Gen. Counsel

Ownership: Hearst Holdings Inc., 56%.

Represented (legal): Brooks, Pierce, McLendon,
Humphrey & Leonard; Rogers & Wells.

TV Stations (30):

Arkansas: KHOG-TV, Fayetteville-Springdale;
KHBS, Fort Smith.

California: KCRA-TV, Sacramento; KSBW, Sa-
linas-Monterey; KQCA, Stockton-Sacramento.

Florida: WESH, Daytona Beach-Orlando.

Hawaii: KHVO, Hilo; KITV, Honolulu; KMAU,
Wailuku.

Iowa: KCCI, Des Moines.

Kentucky: WLKY-TV, Louisville.

Louisiana: WDSU, New Orleans.

Maryland: WBAL-TV, Baltimore.

Massachusetts: WCVB-TV, Boston.

Mississippi: WAPT, Jackson.

Missouri: KMBC-TV, Kansas City.

Nebraska: KETV, Omaha.

New Mexico: KOAT-TV, Albuquerque; KOCT,
Carlsbad; KOFT, Farmington (CP); KOVT, Silver
City.

New York: WPTZ, Plattsburgh.

North Carolina: WXII, Greensboro-High Point &
Winston-Salem.

Ohio: WLWT, Cincinnati.

Oklahoma: KOCO-TV, Oklahoma City.

Pennsylvania: WGAL, Lancaster; WTAE-TV,
Pittsburgh.

South Carolina: WYFF, Greenville-Spartanburg,
SC & Asheville, NC.

Vermont: WNNE, Hartford, VT-Hanover, NH.

Wisconsin: WISN-TV, Milwaukee.

Other Holdings:

LPTV, see listing.

HEARST BROADCASTING

888 7th Ave.
New York, NY 10106
Phone: 212-887-6800
Fax: 212-887-6875

Officers:

George R. Hearst Jr., Chmn.

Frank A. Bennack Jr., Chief Exec. Officer

John G. Conomikes, V.P. & Gen. Mgr., Broad-
casting

David Barrett, V.P. & Deputy Gen. Mgr., Broad-
casting

Martin Faubell, V.P., Engineering

Represented (legal): Brooks, Pierce, McLendon,
Humphrey & Leonard; Rogers & Wells.

TV Stations (2):

Florida: WMOR-TV, Lakeland-Tampa; WPBF,
Tequesta-West Palm Beach.

Other Holdings:

LPTV, see listing.

Radio holdings.

Program source: Through The Hearst Corp., 50%
of Lifetime Channel, 37.5% of A & E and the
History Channel, 20% of ESPN.

HERITAGE BROADCASTING GROUP

Box 627
Cadillac, MI 49601-0627
Phone: 616-775-3478
Fax: 616-775-3671

Officers:

Mario F. Iacobelli, Chmn., Pres. & Chief Oper-
ating Officer

William E. Kring, V.P., Secy.-Treas. & Chief Finan-
cial Officer

Ownership: Mario F. Iacobelli, 98.8%; Leanne C.
Schulz, 1.2%.

Represented (legal): Hogan & Hartson LLP.

TV Stations (2):

Michigan: WWTU, Cadillac-Traverse City; WWUP-
TV, Sault Ste. Marie.

Other Holdings:

TV Translators.

HIC BROADCAST PARTNERS

3000 W. Story Rd.
Irving, TX 75038
Phone: 972-255-5200

Officer:

Roland A. Hernandez, Chmn.

Ownership: Roland A. Hernandez, Gen. Partner,
23.65%; Mr. & Mrs. E. Hernandez, Ltd. Part-
ners, 52.24% jointly; Mr. & Mrs. E. Hernandez
Jr., Ltd. Partners, 24.11% jointly.

Represented (legal): Dow, Lohnes & Albertson
PLLC.

TV Stations (1):

Texas: 75% of KFWD, Fort Worth-Dallas.

HIGH MOUNTAIN BROADCASTING CORP.

141 Old Cline Rd.

Ghent, WV 25843
 Phone: 304-787-5959
 Officer:
 John B. Tupper, Pres. & Secy.-Treas.
 Ownership: John B. Tupper, 53%; Bruce E. Fox, 40%; Harry B. Smart, 5%; William L. Kepper, 2%. Tupper is also principal of KT Broadcasting Inc. & Prime Cities Broadcasting Inc., see listings.
 TV Stations (1):
 West Virginia: WWSX, Lewisburg.

HILL BROADCASTING CO. INC.

2154 Highland Ave. S
 Birmingham, AL 35205-4002
 Phone: 205-933-1030
 Fax: 205-933-1040
 Ownership: Robert D. Hill, Chmn.
 TV Stations (1):
 Nebraska: KTVG, Grand Island.

HISPANIC BROADCASTING INC.

145 E. 49th St.
 Hialeah, FL 33103
 Phone: 305-822-2100
 Ownership: Cocola Media Corp. of Florida, 90%; Betty Debra Lidsky, 10%. CMCF ownership: Paxson Communications Corp., see listing.
 TV Stations (1):
 Florida: WPXP, Lake Worth.

HISPANIC KEYS BROADCASTING CORP.

5200 N.W. 43rd St.
 Gainesville, FL 32563
 Phone: 352-395-5204
 Officers:
 Charles P. Curry, Pres.
 C. Michael Curry, V.P. & Secy.-Treas.
 Ownership: Charles P. Curry Jr., 50%; C. Michael Curry, 50%.
 Represented (legal): Shainis & Peltzman.
 TV Stations (1):
 Florida: WWTU, Key West.
 Other Holdings:
 LPTV, see listing.

HOOR OF HARVEST INC.

Box Y
 219 Radio Station Loop
 Beattyville, KY 41311
 Phone: 606-464-3600
 Fax: 606-464-5021
 Officers:
 Margaret Drake, Pres.
 Jonathan Drake, V.P.
 Rachel Drake, Secy.-Treas.
 Ownership: Non-stock corp.
 TV Stations (1):
 Kentucky: WLJC-TV, Beattyville.
 Other Holdings:
 Radio.

HUBBARD BROADCASTING INC.

3415 University Ave.
 St. Paul, MN 55114
 Phone: 651-646-5555
 Fax: 651-642-4103
 Officers:
 Stanley S. Hubbard, Chmn., Pres. & Chief Exec. Officer
 Virginia Hubbard Morris, Pres., Radio Group
 Gerald O. Deeney, V.P. & Chief Financial Officer
 John Mayasich, V.P., Public Affairs
 Robert W. Hubbard, V.P. & Pres., Television Group
 Harold Crump, V.P.
 Stanley E. Hubbard II, V.P.
 Kathryn Hubbard Rominski, Secy.
 Ownership: Hubbard family.

Represented (legal): Holland & Knight.
 TV Stations (11):
 Minnesota: KSAX, Alexandria; WDIO-TV, Duluth; WIRT, Hibbing; KSTC-TV, Minneapolis; KRWF, Redwood Falls; KSTP-TV, St. Paul-Minneapolis.
 New Mexico: KOB-TV, Albuquerque; KQBF, Farmington; KQBR, Roswell; CP, Silver City.
 New York: WNYT, Albany-Troy-Schenectady; WHEC-TV, Rochester.
 Other Holdings:
 LPTV, see listing.
 Conus, News Service Cooperative.
 Radio, TV Translators.

HUMANITY INTERESTED SERVICES MEDIA INC.

2080 Longmire Rd.
 Conroe, TX 77304
 Phone: 409-441-4954
 Ownership: Montgomery County Media Network Inc., Gen. Partner, 1%; Humanity Interested Services Media Inc., Ltd. Partner, 99%. MCMN ownership: Rhonda Salvidar, Pres., 33.3%; C. Downen Johnson, V.P., 33.3%; Charles D. Johnson, Secy.-Treas., 33.3%. HISMI ownership: Charles D. Johnson, Exec. Dir., C. Downen Johnson, Exec. Secy.-Treas.
 Represented (legal): James L. Oyster.
 TV Stations (1):
 Texas: KTBU, Conroe-Houston.

HUTCHENS COMMUNICATIONS INC.

5906 Seville Dr.
 Lake Park, GA 31636
 Phone: 770-335-7416
 Fax: 912-245-1374
 Officers:
 Gary Hutchens, Chmn., Pres. & Chief Exec. Officer
 Angie Hutchens, Secy.-Treas.
 Ownership: Gary Hutchens, 51.31%; Paul Shok, 20%; Don Meinke, 7.46%; Lee Hutchens, 3.73%; Melanie Hutchens, 3.73%; Jack Fatica, 2.14%; Angie Hutchens, 1.28%; Howard Pollock, 1.07%; Gayle Hicks, 1.07%; Jeff Fatica, 1.07%; others, 7.11%.
 Represented (legal): Tepper & Steinhart.
 TV Stations (1):
 Georgia: WGVP, Valdosta.
 Other Holdings:
 Video production: Georgia Video Professionals.
 Program source: The Welcome Channel.

ICA BROADCASTING LLC

700 N. Grant St.
 Odessa, TX 79761
 Phone: 915-334-8881
 Officers:
 John Bushman, Chmn.
 Terry A. Lee, Pres.
 Ed Lasater, Exec. V.P.
 John C. Nichols, V.P.
 Sherry Wingate, Secy.
 Ownership: John Bushman, 70%; Jeff Bushman, 10%; Brad Bushman, 10%; Jason Bushman, 10%.
 TV Stations (1):
 Texas: KOSA-TV, Odessa.

IGLESIA CRISTIANA AMOR Y VERDAD INC.

Box 50615
 Levittown Station
 Toa Baja, PR 00950
 Phone: 787-795-8181
 TV Stations (1):
 Puerto Rico: WDWL, Bayamon.



IMES COMMUNICATIONS

2201 Wyoming
 El Paso, TX 77903
 Phones: 915-532-6551; 662-327-4444
 Officers:
 Frank Imes, Pres.
 Valkory Williamson, Secy.-Treas.
 Charles Hammond, Chief Financial Officer
 Ownership: Birney Imes III; Eugene B. Imes; Frank B. Imes; George S. Imes; Stephen B. Imes; Tanner I. Musso; Frank B. & Nancy T. Imes, Attorneys in Fact for Birney Imes Jr., 14 descendants' trusts.
 Represented (legal): Latham & Watkins.
 TV Stations (4):
 Mississippi: WCBI-TV, Columbus.
 New Hampshire: WMUR-TV, Manchester.
 Texas: KDBC-TV, El Paso.
 West Virginia: WBOY-TV, Clarksburg-Fairmont.
 Other Holdings:
 LPTV, see listing.
 Newspapers:
 Mississippi: The Commercial Dispatch, Columbus.

INDEPENDENT COMMUNICATIONS INC.

2000 W. 42nd St.
 Sioux Falls, SD 57105
 Phone: 605-338-0017
 Officers:
 Charles O. Poppen, Pres.
 Richard T. DeVaney, V.P.
 Thomas J. Whalen, Secy.-Treas.
 Ownership: ElJum Co., 43.4%; RiBob Co., 43.4%; Charles D. Poppen, 8.7%; Richard T. DeVaney, 1.5%; Jerry Noonan, 1%; E. C. Stangland, 1%; Thomas J. Whalen, 1%. EC ownership: James W. Elman & Robert C. Elman, gen. partners. RC ownership: James W. Elman & Robert C. Elman, gen. partners.
 Stangland owns KWA-AM-FM, Sheldon, IA.
 TV Stations (2):
 South Dakota: KTTM, Huron; KTTW, Sioux Falls.
 Other Holdings:
 LPTV, see listing.

INTERNATIONAL MEDIA GROUP

Suite 850
 1990 S. Bundy Dr.
 Los Angeles, CA 90025
 Phone: 310-478-1818
 Fax: 310-479-8118
 Officers:
 Ray Beindorf, Chmn. & Chief Exec. Officer
 Jon Yasuda, Pres. & Chief Operating Officer
 Tony Cortese, V.P. & Chief Financial Officer
 Branch Office:
 New York Sales Office
 1180 Ave. of the Americas
 New York, NY 10036
 Phone: 212-899-5448
 Ownership: Citicorp Venture Capital Ltd., 72.05%; Ray L. Beindorf, 25.5%.
 Represented (legal): Wilkinson Barker Knauer LLP.
 TV Stations (2):
 California: KSCI, Long Beach-Los Angeles.
 Hawaii: KIKU, Honolulu.

INTERSPAN COMMUNICATIONS

900 S. Garfield Ave.
 Alhambra, CA 91801
 Phone: 818-284-0356
 Ownership: HIC Broadcast Partners, see listing.
 75%; Ronald Ulloa, 25%.
 TV Stations (1):
 Texas: 25% of KFWD, Fort Worth-Dallas.

ISLAND BROADCASTING INC.

692 N. Marine Dr.
 Tamuning, GU 96911
 Phone: 671-646-4873
 Officers:
 David M. Larson, Pres.
 Edmund Y. Lee, V.P.
 Marie Leon Guerrero, Secy.-Treas.
 Ownership: David M. Larson, 65%; Edmund Y. Lee, 15%; Tsugio Mitsuji, 9%; Thomas Salisbury, 4%; Gary Hull, 4%; William R. Phillips, 2%; Marie Leon Guerrero, 1%.
 Represented (legal): Davis Wright Tremaine LLP.
 TV Stations (1):
 Guam: KTGM, Tamuning.

JASAS CORP.

Suite 350
 2121 Wisconsin Ave. NW
 Washington, DC 20007
 Officers:
 Barbara A. Foster, Pres.
 Linda K. Thomas, Secy.-Treas.
 Ownership: Barbara A. Foster, 51%; John B. Foster, 49%.
 TV Stations (1):
 Massachusetts: WUNI, Worcester.

JEFFERSON-PILOT COMMUNICATIONS CO.

100 N. Greene St.
 Greensboro, NC 27401
 Phone: 910-691-3200
 Fax: 910-691-3222
 Officers:
 David A. Stonecipher, Chmn.
 Theresa M. Stone, Pres.
 John Hutchinson, Pres., TV Division
 Clarke Brown, Pres., Radio Division
 Daniel McAlister, Sr. V.P. & Gen. Counsel
 Joseph E. Weatherly, Sr. V.P., Finance
 Elizabeth M. Heard, Asst. V.P., Planning & Financial Analysis
 Ownership: Jefferson-Pilot Corp.
 Represented (legal): Wiley, Rein & Fielding.
 TV Stations (3):
 North Carolina: WBTV, Charlotte.
 South Carolina: WCSC-TV, Charleston.
 Virginia: WWBT, Richmond.
 Other Holdings:
 Program source: Jefferson Pilot Sports.
 Service company: Jefferson-Pilot Co-Opportunities, San Francisco, CA.

JEWELL TELEVISION CORP.

Suite 600
 15851 N. Dallas Pkwy.
 Dallas, TX 75248
 Phone: 972-450-5997
 Fax: 972-450-5906

TV Station Owners

Officer:

T. E. Kimbell, Pres. & Chief Exec. Officer
Ownership: T. E. Kimbell, 22.5%; Joy W. Kimbell, 22.5%; Lewis M. Kimbell III, 15%; Kimbell Family Trust, Joy W. Kimbell & T.E. Kimbell, Trustees, 40%.
Represented (legal): Skadden, Arps, Slate, Meagher & Flom LLP.
TV Stations (1):
Texas: KLST, San Angelo.

JME MEDIA INC.

Box 1269
Myrtle Beach, SC 29578
Phone: 843-828-4300
Fax: 843-828-4343
Officers:
James McGregor Everett, Pres.
Vickie Street, Chief Operating Officer
Nancy Worrell Hicks, V.P.
Barbara Jane Worrell, Treas. & Asst. Secy.
Ownership: James M. Everett.
Represented (legal): Koerner & Olender PC.
TV Stations (1):
South Carolina: WFXB, Myrtle Beach.
Other Holdings:
LPTV, see listing.

JOHANNA BROADCASTING INC.

829 S.E. Cass St.
Roseburg, OR 97470
Phone: 541-673-3636
Ownership: Ronald & Brenda Lee.
TV Stations (1):
Oregon: KTVC, Roseburg.

DOUGLAS JOHNSON

8440 Westpark
Houston, TX 77063
Phone: 713-974-5151
Fax: 713-975-6397
Represented (legal): Smithwick & Belenduk PC.
TV Stations (2):
Texas: KNWS-TV, Katy-Houston; KLDT, Lake Dallas.
Other Holdings:
LPTV, see listing.

JOURNAL BROADCAST GROUP INC.

Box 693
720 E. Capitol Dr.
Milwaukee, WI 53201
Phone: 414-332-9611
Fax: 414-967-5400
Officers:
Steve Smith, Chmn.
Douglas Kiel, Pres.
Ron Kurtis, V.P., Finance
Jim Thomas, V.P., Mktg.
Mary Tiemey, V.P. Communications & Community Affairs
Ownership: Journal Communications.
Represented (legal): Hogan & Hartson LLP; Crowell & Moring.
TV Stations (4):
California: KMIR-TV, Palm Springs.
Michigan: WSYM-TV, Lansing.
Nevada: KTNV, Las Vegas.
Wisconsin: WTMJ-TV, Milwaukee.
Newspapers:
Wisconsin: Milwaukee Journal & Sentinel.
Other Holdings:
LPTV, see listing.
Radio.

JOVON BROADCASTING CORP.

18600 Oak Park Ave.
Tinley Park, IL 60477
Phone: 708-633-0001

Officers:

Joseph A. Stroud, Pres.
Reginald Jones, Chief Operating Officer
Yvonne M. Stroud, Secy.-Treas.
Ownership: Joseph A. Stroud, 99%; Yvonne M. Stroud, 1%.
Represented (legal): Hogan & Hartson LLP.
TV Stations (1):
Indiana: WJYS, Hammond.

KADN BROADCASTING INC.

1500 Eraste Landry Rd.
Lafayette, LA 70506
Phone: 318-237-1500
Fax: 318-237-2237
Officers:
Charles H. Chatelain, Chief Exec. Officer
Eddie Blanchard, Chief Operating Officer
John Redd, Chief Financial Officer
Ownership: Charles H. Chatelain.
Represented (legal): Fletcher, Heald & Hildreth PLC.
TV Stations (1):
Louisiana: KADN, Lafayette.

KALEIDOSCOPE FOUNDATION INC.

No. 400
One Shackelford Dr.
Little Rock, AR 72211
Phone: 501-221-0400
Officer:
Larry E. Morton, Pres.
Ownership: Larry E. Morton; Gregory W. Fess & Max W. Hooper, governing board. Morton, Fess & Hooper control Equity Broadcasting Corp., see listing & also have interest in TV applicant Arkansas Media LLC.
TV Stations (2):
Arkansas: KKYK-TV, Camden.
Nevada: KBNY, Ely (CP).
Other Holdings:
LPTV, see listing.

KB PRIME MEDIA LLC

1320 Lafayette Rd.
Gladwyne, PA 19035
Phone: 610-526-2927
Fax: 610-526-0679
Officers:
W. W. Keen Butcher, Chief Exec. Officer
Guyon W. Turner, Pres. & Chief Operating Officer
Ownership: W. W. Keen Butcher, 80%; Guyon W. Turner, 20%. Turner has LPTV interests.
Represented (legal): Shaw Pittman.
TV Stations (1):
Alabama: CP, Gulf Shores.
Florida: WFXU, Live Oak; CP, Tallahassee.

KCWE TV INC.

Suite 301
605 W. 47th St.
Kansas City, MO 64112
Phone: 816-753-7201
Officers:
Sonia G. Salzman, Chmn.
Robert B. Liepold, Pres.
David Salzman, Chief Exec. & Chief Financial Officer, Secy.-Treas.
Wayne Godsey, Chief Operating Officer
Ownership: Sonia G. Salzman, 51%; David E. Salzman, 49%.
Represented (legal): Leventhal, Senter & Lerman PLLC.
TV Stations (1):
Missouri: KCWE, Kansas City.

KENTUCKIANA BROADCASTING INC.

Box 157
Rte. 3

Salem, IN 47167
Phone: 812-883-5963
Ownership: James T. Ledford.
Represented (legal): Baker & Hostetter.
TV Stations (1):
Indiana: WFTE, Salem.

KHQ INC.

Box 8088
Spokane, WA 99223
Phone: 509-448-6000
Fax: 509-448-4694
Officers:
Betsy Cowles, Chmn.
Lon C. Lee, Pres.
Michael K. Nielsen, Treas.
Ownership: James P. Cowles & William S. Cowles, Co-Trustees.
Represented (legal): Skadden, Arps, Slate, Meagher & Flom LLP.
TV Stations (3):
Washington: KNDU, Richland-Pasco-Kennewick; KHQ-TV, Spokane; KNDO, Yakima.
Newspapers:
Washington: Spokane Journal of Business, Spokesman Review.
Other Holdings:
LPTV, see listing.

KICU INC.

2102 Commerce Dr.
San Jose, CA 95131
Phone: 408-953-3636
Fax: 408-953-3610
Officers:
James H. Evers, Pres. & Gen. Mgr.
John W. DuBois, V.P. & Dir., Sales
William S. Beeman, V.P. & Dir., Operations
Ownership: Ralph C. Wilson Jr., 80%; James H. Evers, 8.33%; John H. DuBois, 8.33%; William S. Beeman, 3.33%.
Represented (legal): Leventhal, Senter & Lerman PLLC.
TV Stations (1):
California: KICU-TV, San Jose.
Other Holdings:
TV Translators.

KM COMMUNICATIONS INC.

3654 W. Jarvis Ave.
Skokie, IL 60076
Phone: 847-674-0864
Fax: 847-674-9188
Officers:
Myoung Hwa Bae, Pres. & Treas.
Kevin Joel Bae, Secy.
Ownership: Myoung Hwa Bae.
Represented (legal): Irwin, Campbell & Tanenwald PC.
TV Stations (1):
Arizona: KCFG, Flagstaff (CP); 20% of KBCZ, Holbrook (CP).
Florida: 33.3% of WBIF, Marianna (CP).
Iowa: KWKB, Iowa City.
Wyoming: KBEO, Jackson (CP).
Other Holdings:
LPTV, see listing.

HOWARD KOFF

5 Old Crown Court
Baltimore, MD 21208
Phone: 410-653-8218
Represented (legal): Arter & Hadden.
TV Stations (1):
New York: WUHF, Rochester.

KQDS ACQUISITION CORP.

Box 9115
 Fargo, ND 58106
Phone: 701-277-1515

Ownership: Ro D. Grignon, Pres., 15%; Curtis Squire, 85%. Grignon & Squire also own Red River Broadcast Corp., see listing.
Represented (legal): Shaw Pittman.
TV Stations (1):
Minnesota: KQDS-TV, Duluth.
Other Holdings:
Radio.

K-SIX TELEVISION INC.

301 Artesian St.
Corpus Christi, TX 78401
Phone: 512-723-2923
Officers:
Vann M. Kennedy, Pres.
Charles R. Manning, V.P.
Cecil E. Burney, Secy.
Lillian R. Mahoney, Treas.
Ownership: Corpus Christi Bcstg. Co. Inc., 54.2%; Vann M. Kennedy, 29%; Cecil E. Burney, 1.2%; Charles R. Manning, 0.66%; 32 others each with less than 3%.
TV Stations (2):
Texas: KZTV, Corpus Christi; KVTV, Laredo.

KSKN-TV INC.

Box 30699
4103 S. Regal
Spokane, WA 99223-3011
Phone: 509-742-3563
Fax: 509-443-9100
Officers:
Mark A. Querio, Pres. & Treas.
Steve Whitehead, V.P.
Bill Romine, V.P.
Greg Querio, V.P.
Judy K. Querio, Secy.
Ownership: Mark Querio, 27.19%; Greg Querio, 27.19%; Judy K. Querio, 25.61%; William R. Romine, 9.8%; Stephen Whitehead, 9.8%.
TV Stations (1):
Washington: KSKN, Spokane.

KTAL-TV INC.

3227 Summerhill Rd.
Texarkana, TX
Phone: 618-425-2422
Ownership: Walter E. Hussman Jr., Trustee of Hussman Family Trusts, 100%. Hussman is principal of WEHCO Video Inc., see listing in Cable Ownership.
TV Stations (1):
Louisiana: KTAL-TV, Shreveport, LA-Texarkana, TX.
Newspapers:
Arkansas: Camden News. Hussman family controls WEHCO Media Inc., which controls Hot Springs Sentinel Record, El Dorado News-Times, Little Rock Arkansas Democrat, Magnolia Banner-News, Hope Star (25%), Texarkana Gazette.
Texas: Jacksonville Progress (25%).
Other Holdings:
Radio.

KTBS INC.

312 E. Kings Hwy.
Shreveport, LA 71104
Phone: 318-861-5800
Fax: 318-862-9430; 318-862-9434.
Officers:
Edwin W. Wray, Pres.
Helen H. Wray, V.P.
George D. Wray, V.P.
Lois Wray Rowe, V.P. & Secy.-Treas.
Sherri McCallie, Chief Financial Officer
Ownership: Florence Wray, 37.5%; Helen H. Wray, 26.4%; George D. Wray Jr., 26.38%; Evelyn Wray Smith, 4.16%; Lois Wray Rowe, 2.77%; Edwin N. Wray Jr., 2.77%.

Represented (legal): Fletcher, Heald & Hildreth PLC.
TV Stations (1):
Louisiana: KTBS-TV, Shreveport.

LARA KUNKLER

11910 Rosemount Dr.
Fort Myers, FL 33913-8377
Phone: 941-939-6236
TV Stations (1):
Florida: WZVN-TV, Naples-Fort Myers.

KUSK INC.

3211 Tower Rd.
Prescott, AZ 86305
Phone: 520-778-6770
Fax: 520-445-5210
Officers:
William H. Sauro, Pres. & Chief Exec. Officer
Richard C. Howe, V.P.
Ronna Sauro, Secy.
Branch Office:
Corporate Headquarters
2809 Pine St.
San Francisco, CA 94115
Phone: 415-775-9552
Ownership: William H. Sauro, 55.7%; Neighborhood TV Co., 30%; Allstate Insurance, 14.3%. NTVC ownership: Marshall M. Carpenter Jr., Pres., 18.7%; William H. Sauro, V.P., 18.7%; Lyle Mattler, Treas., 18.6%; Alsta & Co., 44%.
Represented (legal): Leventhal, Senter & Lerman PLLC.

TV Stations (1):
Arizona: KUSK, Prescott-Phoenix.
Other Holdings:
TV Translators.

K-W TV INC.

8 Elm St.
New Haven, CT 06510
Phone: 203-782-5900
Fax: 203-782-5995
Officers:
Bernard Katz, Chmn.
David H. Katz, Pres.
Jerry Weiss, V.P. & Secy.
Rae Weiss, V.P. & Treas.
Ownership: Bernard Katz, 20%; David H. Katz, 20%; Jerry Weiss, 20%; Barbara A. Morelli, 20%; Rae Weiss, 15.33%; Helen W. Mirrims, 2.33%; Robert Weiss, 2.33%.
TV Stations (1):
Connecticut: WBNE, New Haven.

LAMB BROADCASTING INC.

701 Parkwood Dr.
West Monroe, LA 71291
Phone: 318-322-1399
Officers:
Charles Reed, Pres.
Robert Clark, V.P.
Gerald Lewis, Secy.
Represented (legal): Hardy & Carey LLP.
TV Stations (1):
Louisiana: KMCT-TV, West Monroe.

LAMBERT BROADCASTING OF TENNESSEE

Suite 500
1999 Avenue of the Stars
Los Angeles, CA 90067
Phone: 310-551-1900
Ownership: Michael Lambert, 79%; J.P. Hannan, 14%; Robert Finkenstein, 7%.
Represented (legal): Dow, Lohnes & Albertson PLLC.
TV Stations (2):

Tennessee: WFLI-TV, Cleveland; WNAB, Nashville.

LAMCO COMMUNICATIONS INC.

Suite 150
460 Market St.
Williamsport, PA 17701
Phone: 717-323-2252
Officers:
Marshall R. Noecker, Pres. & Chief Exec. Officer
Howard J. Lamade Jr., V.P. & Secy.
James H. Lamade, V.P. & Treas.
Thomas A. Scott, Chief Financial Officer
Ownership: Howard J. Lamade Jr., 11.06%; Robert J. Lamade, 7.15%; James H. Lamade, 7.13%; Marshall R. Noecker, 1.84%; Robert J. Cunnion Jr., 1.74%; Andrew W. Stabler Jr., 1.74%; Bernard G. Kolczynski, 1.44%; Ralph R. Cranmer, 1.26%; remainder privately held.
Represented (legal): Koteen & Naftalin.
TV Stations (8):
California: KAEF, Arcata-Eureka; KRCR-TV, Redding-Chico.
Montana: KTVM, Butte; KCFW-TV, Kalispell; KECI-TV, Missoula.
North Carolina: WCTI, New Bern-Greenville-Washington.
Texas: KTXS-TV, Sweetwater-Abilene.
Virginia: WCYB-TV, Bristol, VA-Kingsport-Johnson City, TN.
Other Holdings:
LPTV: Eagle Communications Inc., see listing.
TV Translators.

LANDMARK COMMUNICATIONS INC.

150 W. Brambleton Ave.
Norfolk, VA 23501
Phone: 804-446-2000
Officers:
Frank Batten Jr., Chmn.
Richard F. Barry III, Vice Chmn.
John O. Wynne, Pres. & Chief Exec. Officer
Bruce Bradley, Pres., Landmark Publishing Group
Decker Anstrom, Pres., Weather Channel Networks
Donald H. Patterson Jr., Exec. V.P. & Pres. Landmark Broadcasting
Guy Friddell, V.P.
Charlie W. Hill, V.P., Human Resources
Charles Watkins, V.P., Business Development
Collen R. Pittman, V.P., Finance
Lemuel Lewis, Chief Financial Officer
Represented (legal): Hogan & Hartson LLP.
TV Stations (2):
Nevada: KLAS-TV, Las Vegas.
Tennessee: WTVF, Nashville.
Newspapers:
Maryland: 49.9% of Capital-Gazette Communications Inc., which publishes daily Annapolis Capital, Washingtonian Magazine.
North Carolina: Greensboro News and Record.
Virginia: The Virginian-Pilot (Norfolk), Roanoke Times.
National: Landmark Community Newspapers Inc., a wholly-owned subsidiary, publishes four community dailies, four tri-weeklies, seven semi-weeklies, twenty three weeklies, seven specialty publications, thirty-one shoppers (Shelbyville, Kentucky).

Other Holdings:
Program source: The Weather Channel, Travel-UK & The Travel Channel Latin America., Peimorex-Canadian Weather Channel (50%), Der Weter Kanal (German Weather Channel) (45%).
Publishing: Insiders' Guides Inc., Trader Publishing Co. (50%).
Publication distribution: Partner in InfNet, online distribution.

LE SEA BROADCASTING CO.

61300 S. Ironwood Rd.
South Bend, IN 46614
Phone: 219-291-8200
Fax: 219-291-9043
Officers:
Stephen Sumrall, Pres.
Peter Sumrall, V.P.
Ownership: David Sumrall; Peter Sumrall; Stephen Sumrall, 33.33% each.
Represented (legal): Gardner, Carton & Douglas.
TV Stations (8):
Colorado: KWHD, Denver-Castle Rock.
Hawaii: KWHH, Hilo; KWHE, Honolulu; KWHM, Walluku.
Indiana: WHMB-TV, Indianapolis; WHME-TV, South Bend.
Louisiana: WHNO, New Orleans.
Oklahoma: KWHB, Tulsa.
Other Holdings:
LPTV, see listing.
TV Translators, radio.
Broadcast holdings: KWHA Nahelahu, HI & WHRI Noblesville, IN, shortwave operations.

LEE ENTERPRISES INC.

400 Putnam Bldg.
215 N. Main St.
Davenport, IA 52801-1924
Phone: 319-383-2193
Fax: 319-323-9608
Officers:
Lloyd G. Schermer, Chmn. & Dir.
Richard Gottlieb, Pres. & Chief Exec. Officer
Larry L. Bloom, V.P., Finance, Treas. & Chief Financial Officer
Ronald Rickman, V.P., Newspapers & Dir.
Gary N. Schmedding, V.P., Bcstg.
Floyd Whellan, V.P., Human Resources
C. D. Waterman III, Secy.
Represented (legal): Reed, Smith, Shaw & McClay.
TV Stations (1):
New Mexico: KMAZ, Las Cruces.

Newspapers:
Illinois: Southern Illinoisan (Carbondale); Herald & Review (Decatur); Star Courier (Kewanee).
Iowa: Quad-Cities Times (Davenport); Globe-Gazette (Mason City); Muscatine Journal; The Ottumwa Courier.
Minnesota: Winona Daily News.
Montana: Billings Gazette; The Montana Standard (Butte); Independent Record (Helena); Missoulian (Missoula).
Nebraska: Lincoln Journal-Star.
North Dakota: The Bismarck Tribune.
Oregon: Corvallis Gazette-Times.
South Dakota: Rapid City Journal.
Wisconsin: Wisconsin State Journal (Madison); La Crosse Tribune; The Journal Times (Racine).
Other Holdings:
LPTV, see listing.
Publishing holdings: Specialty publications.
Marketing company: NAPP Systems Inc. (San Marcos, CA); Quality Information Systems (Billings, MT & Davenport, IA).
Printing company: Bicon Publishing (Atkinson, IL); Trico Communications (Davenport, IA); Intermountain Printing and Publishing (Deer Lodge, MT); Dakota Printing & Publishing (Mandan, ND).

H. CHASE LENFEST

1332 Enterprise Dr.
West Chester, PA 19380
Phone: 610-719-4708
TV Stations (1):
New Jersey: WWAC-TV, Atlantic City.

LEWIS BROADCASTING CORP.

Box 61268
10001 Abercorn
Savannah, GA 31420
Phone: 912-925-0022
Fax: 912-925-8626
Officers:
J. C. Lewis, Chmn. & Pres.
J. Fred Pierce, Exec. V.P.
Ownership: J. C. Lewis Jr..
Represented (legal): Reed, Smith, Shaw & McClay.
TV Stations (1):
Georgia: WLTZ, Columbus.
Other Holdings:
Radio.

LIBERMAN BROADCASTING INC.

5724 Hollywood Blvd.
Los Angeles, CA 90028
Phone: 213-461-9300
Officers:
Jose Liberman, Pres.
Lenard Liberman, V.P. & Secy.
Ownership: Jose Liberman, 50%; Lenard Liberman, 50%.
Represented (legal): O'Melveny & Myers LLP.
TV Stations (2):
California: KRCA, Riverside-Los Angeles.
Other Holdings:
LPTV, see listing.
Radio.

LILLY BROADCASTING HOLDINGS LLC

2 Eastleigh Lane
Natick, MA 01760
Phone: 508-545-1995
Officer:
Brian Lilly, V.P.
Ownership: Kevin T. Lilly, 41.5%; Nicholas B. White, 41.5%; Brian M. Lilly, 15%; Jason H. Arnold, 2%.
TV Stations (1):
New York: WENY-TV, Elmira.
Other Holdings:
Radio, TV Translators.

LIN TELEVISION CORP.

Suite 200
4 Richmond Square
Providence, RI 02906
Phone: 401-454-2880
Fax: 401-454-2817
Officers:
Gary R. Chapman, Pres. & Chief Exec. Officer, TV Group
Paul Karpowicz, V.P., Television
C. Robert Ogren Jr., V.P., Engineering & Operations
Peter E. Maloney, V.P., Finance
Denise M. Parent, V.P. & Deputy Gen. Counsel
Gregory M. Schmidt, V.P., New Development & Gen. Counsel
Deborah R. Jacobson, V.P., Corp. Development & Treas.
William Cunningham, Controller
John P. Moylan, Asst. Controller
Ownership: Hicks, Muse, Tate & Furst, majority equity interest; Royal W. Carson III, 50% voting rights; Randall S. Fojtasek, 50% voting rights. Because Hicks Tate is also principal of other communications companies, voting rights were assigned to Carson & Fojtasek to insulate Hicks Tate against FCC ownership limits in various markets. Carson & Fojtasek own less than 1% each of LIN TV equity.
Represented (legal): Covington & Burling.
TV Stations (12):
Connecticut: WTNH-TV, New Haven-Hartford.

TV Station Owners

Illinois: 33.3% of WAND, Decatur.
Indiana: WANE-TV, Fort Wayne; WISH-TV, Indianapolis; WLFI-TV, Lafayette-Kokomo.
Massachusetts: WWLP, Springfield.
Michigan: WOOD-TV, Grand Rapids-Kalamazoo.
New York: WVB-TV, Buffalo.
Puerto Rico: WAPA-TV, San Juan.
Texas: KXAN-TV, Austin; KXAM-TV, Llano.
Virginia: WAVY-TV, Portsmouth-Norfolk-Newport News.
Other Holdings:
LPTV, see listing.
Broadcast holdings: Station Venture Operations LP, see listing, 20.38%.

LINCOLN BROADCASTING CO.

100 Valley Dr.
Brisbane, CA 94005
Phone: 415-468-2626
Fax: 415-467-7559
Officers:
Lillian L. Howell, Chmn.
Lincoln C. Howell, Pres. & Chief Exec. Officer
Barbara Bissell-Howell, Secy.
Nancy Fuller, Chief Financial Officer
Ownership: Lincoln Television Inc., Gen. Partner; Lillian Lincoln & Lincoln Howell, Ltd. Partners.
Represented (legal): Verner, Lipfert, Bernhard, McPherson & Hand.
TV Stations (1):
California: KTSF, San Francisco.

LINGARD BROADCASTING CORP.

Box 1732
Tupelo, MS 38802-1732
Phone: 706-369-8180
Officers:
John R. Lingard, Pres.
Dale A. Lingard, Secy.-Treas.
Ownership: John R. Lingard.
TV Stations (1):
Mississippi: WLOV-TV, Tupelo.

LIVING FAITH MINISTRIES INC.

Box 151
Vansant, VA 24656
Phone: 540-935-7850
Officers:
Rev. Buford Smith, Pres.
Fredia Lou Keene, Chief Financial Officer & Treas.
Michael T. Smith, V.P., Sales
Allen Ward, Dir. & Secy.
TV Stations (1):
Kentucky: WAGV, Hartan (CP).
Virginia: WFLG, Grundy-Bristol.
West Virginia: WLF, Bluefield (CP).

LOCKE SUPPLY CO.

Box 26128
Oklahoma City, OK 73126
Phone: 405-631-9701
Officers:
Don J. Locke, Pres.
Carter Marsh, V.P.
Tammy Bryant, Secy.
Ownership: Estate of Don J. Locke.
Represented (legal): Baraff, Koerner & Olender PC.
TV Stations (1):
Oklahoma: KSBI, Oklahoma City.
Other Holdings:
LPTV, see listing.
TV Translators.

LOCKWOOD BROADCASTING INC.

Box 549
220 Saiters Creek Rd.
Hampton, VA 23661
Phone: 757-722-9736

Fax: 757-726-0196
Officers:
James L. Lockwood Jr., Chmn. & Chief Exec. Officer
Dave A. Hanna, Pres. & Chief Operating Officer
Pamela B. Lawson, Exec. V.P. & Chief Financial Officer
Ownership: James L. Lockwood Jr.
Represented (legal): Brooks, Pierce, McLendon, Humphrey & Leonard.
TV Stations (2):
Oklahoma: KTEN, Ada, OK-Sherman, TX.
Virginia: WJVP, Ashland.
Other Holdings:
LPTV, see listing.

THE LONG FAMILY PARTNERSHIP

526 Main Ave. SE
Hickory, NC 28601
Phone: 828-322-5115
Fax: 828-322-8256
Officers:
Thomas E. Long, Chmn.
Jeffrey B. Long, Chief Operating Officer
Ownership: Thomas E. S. Long, 58.17%; Roberta S. Long, 40.85%; Ella Lee Shuford, 0.98%.
Represented (legal): Hardy & Carey LLP.
TV Stations (1):
North Carolina: WHKY-TV, Hickory.
Other Holdings:
Radio.

LOUISVILLE COMMUNICATIONS LLC

Suite 270
100 Dickinson
Chaddsford, PA 19317
Phone: 610-558-2500
Fax: 610-347-2360
Officers:
Greg Kunz, Chmn.
Richard H. Williams, Chief Exec. Officer
Ken Karaszkiwicz, Chief Financial Officer
Ownership: Cascade Communications Ventures LLC. CCV ownership: Dennis W. Brush & Anne K. Brush, Trustees, 50%; Gregory W. Kunz, Trustee, 32%; Enterprise Wagon Inc., 18%.
EWI ownership: Gregory W. Kunz, Trustee.
Members are also principals of Tucson Communications LLC & Tulsa Communications LLC, see listings.
TV Stations (1):
Kentucky: WBKI-TV, Campbellsville.
Other Holdings:
LPTV, see listing.

PAUL LUCCI

Suite 118
200 College Place
Norfolk, VA 23510
Phone: 757-624-9742
Represented (legal): Smithwick & Belenduk PC.
TV Stations (2):
Kentucky: WDKA, Paducah.
Texas: KLSB-TV, Nacogdoches.

MACON URBAN MINISTRIES

2525 Beech Ave.
Macon, GA 31204
Phone: 912-745-2366
Officers:
H. Reginald Broxton, Pres.
J. Taylor Phillips, V.P.
Donald R. Wood, Exec. Dir.
William Exum, Secy.
Marvin Thompson, Chief Financial Officer
Represented (legal): McCabe & Allen.
TV Stations (1):
Georgia: WGNM, Macon.

MANSHIP STATIONS

Box 2906
Baton Rouge, LA 70821
Phone: 504-387-2222
Fax: 504-336-2246
Officer:
Richard F. Manship, Pres.
Ownership: Manship Family.
Represented (legal): Cohn & Marks.
TV Stations (2):
Louisiana: WBRZ, Baton Rouge.
Texas: KRGV-TV, Weslaco.
Newspapers:
Louisiana: The Advocate (Baton Rouge).

MARANATHA BROADCASTING CO.

E. Rock Rd.
Allentown, PA 18103
Phone: 610-797-4530
Officers:
Richard C. Dean, Pres.
Barry Fisher, V.P., Television
David Hinson, V.P., Radio
Mike Kulp, Chief Financial Officer
Ownership: Richard C. Dean, 54%; Jennifer Dean, 8%; Rick Allen Dean, 8%; Wendy Schubert, 8%; Rebecca Watrous, 8%; Barry Fisher, 5%; David G. Hinson, 5%; Mike Kulp, 4%.
TV Stations (1):
Pennsylvania: WFMZ-TV, Allentown.
Other Holdings:
Radio.

MARANATHA CHRISTIAN NETWORK

Box 635
Bayamon, PR 00621
Phone: 787-797-3447
Officers:
Iris N. Torres Padilla, Chmn.
Eva del Toro, V.P.
Jesus Rodriguez, Treas.
Ownership: Iris N. Torres, 33.33%; Eva del Toro, 33.33%; Jesus Rodriguez, 33.33%.
TV Stations (1):
Puerto Rico: WIRS, Yauco.

LARRY D. MARCUS

248 Gay Ave.
Clayton, MO 63105
Phone: 314-727-6670
Fax: 314-727-6680
Represented (legal): Dow, Lohnes & Albertson PLLC.
TV Stations (1):
Pennsylvania: WWCP-TV, Johnstown.

MARSH MEDIA INC.

Box 12077
600 S. Tyler
Amarillo, TX 79101
Phone: 806-373-1787
Fax: 806-371-7329
Officers:
Mac Douglas, Chief Operating Officer
Jim Currie, V.P., Mktg. & Sales
Ownership: Stanley Marsh III, 99%; Estelle M. Watlington, 1%.
Represented (legal): Wiley, Rein & Fielding.
TV Stations (2):
New Mexico: KVIH-TV, Clovis.
Texas: KVII-TV, Amarillo.
Other Holdings:
LPTV, see listing.

JAMES D. MCCOTTER

Box 3266
Avon, CO 81620
Branch Office:

Box 3266
Avon, CO 81620
Phone: 970-949-0515
Represented (legal): Larry D. Perry.
TV Stations (1):
Florida: WNTD, Daytona Beach.

MCGRAW-HILL BROADCASTING CO.

47th St. & Freeway 94
San Diego, CA 92102
Phone: 619-237-6212
Fax: 619-262-8842
Officers:
Edward Quinn, Pres.
David W. Ingraham, Sr. V.P., Finance, Planning & Administration
Ownership: The McGraw-Hill Companies. The McGraw-Hill Companies also have interest in financial services; information and media services; educational & professional publishing.
Represented (legal): Koteen & Naftalin.
TV Stations (4):
California: KERO-TV, Bakersfield; KGTV, San Diego.
Colorado: KMGH-TV, Denver.
Indiana: WRTV, Indianapolis.

MCKINNON BROADCASTING CO.

Box 6369
Corpus Christi, TX 78466-6369
Phone: 361-986-8300
Fax: 361-986-8411
Officers:
Michael D. McKinnon, Chmn., Pres. & Chief Exec. Officer
James A. Gillece, Chief Financial Officer
Ownership: Michael D. McKinnon Sr.
Represented (legal): Cohn & Marks.
TV Stations (3):
California: KUSI-TV, San Diego.
Texas: KBMT, Beaumont-Port Arthur; KIII-TV, Corpus Christi.
Other Holdings:
LPTV, see listing.

MEDIA GENERAL INC.

Box 85333
Richmond, VA 23293-0001
Phones: 804-649-6000; 804-649-6103
Officers:
J. Stewart Bryan III, Chmn., Pres. & Chief Exec. Officer
Marshall N. Morton, Sr. V.P. & Chief Financial Officer
James A. Zimmerman, V.P. & Pres., Broadcast Division
H. Graham Woodlief Jr., V.P. & Pres., Publishing Division
Robert W. Pendergast, V.P., Corp. Communications
George L. Mahoney, Secy. & Gen. Counsel
Stephen R. Zacharias, Treas.
Ownership: Publicly held.
Represented (legal): Dow, Lohnes & Albertson PLLC.
TV Stations (23):
Alabama: WIAT, Birmingham; WKRG-TV, Mobile.
Florida: WJWB, Jacksonville; WMBB, Panama City; WFLA-TV, Tampa-St. Petersburg.
Georgia: WJBF, Augusta; WRBL, Columbus; WSAV-TV, Savannah; WNEG-TV, Toccoa.
Iowa: KIMT, Mason City.
Kansas: KBSD-TV, Ensign; KBSL-TV, Goodland; KBSH-TV, Hays; KWCH-TV, Wichita-Hutchinson.
Kentucky: WTVQ-TV, Lexington.
Louisiana: KALB-TV, Alexandria.
Mississippi: WHLT, Hattiesburg-Laurel; WJTV, Jackson.

North Carolina: WNCT-TV, Greenville-New Bern-Washington.
 South Carolina: WCBD-TV, Charleston; WBTW, Florence; WSPA-TV, Greenville, SC-Spartanburg & Asheville, NC.
 Tennessee: WDEF-TV, Chattanooga; WJHL-TV, Johnson City, TN-Bristol, VA-Kingsport, TN.
 Virginia: WSLS-TV, Roanoke-Lynchburg.
 Newspapers:
 Colorado: Denver Newspapers Inc. (40%).
 Florida: (Brooksville) Hernando Today, (Sebring) Highlands Today, Tampa Tribune.
 Kentucky: (Somerset) Commonwealth Journal.
 North Carolina: The (Eden) Daily News, The (Kannapolis) Independent Tribune, The (Marion) McDowell News, The (Morganton) News Herald, The Reidsville Review, Statesville Record & Landmark, Winston-Salem Journal.
 Virginia: Bristol Herald Courier, The (Charlottesville) Daily Progress, Culpeper Star-Exponent, Danville Register & Bee, The (Lynchburg) News & Advance, The Manassas Journal Messenger, The Potomac (Woodbridge) News, Richmond Times-Dispatch, Suffolk News-Herald, The (Waynesboro) News Virginian.
 Other Holdings:
 Magazine: Virginia Business Magazine.
 Printing company: Beacon Press Inc. -Richmond.
 Service company: Garden State Paper Company Inc. (Garfield, NJ), Southeast Paper Manufacturing Co. (33%), GSP Recycling Corp. (Ekmwood Park, NJ).
 Finance service: Media General Financial Services-Richmond.

MEDIA NEWS GROUP INC.

Suite 2075
 1560 Broadway
 Denver, CO 80202
 Phone: 303-563-6395
 Officers:
 Richard B. Scudder, Chmn.
 W. Dean Singleton, Vice-Chmn., Pres. & Chief Exec. Officer
 Anthony F. Tierno, Exec. V.P. & Chief Operating Officer
 Joseph J. Ladovic IV, Exec. V.P. & Chief Financial Officer
 Patricia Robinson, Secy.
 James MacDougald, Treas.
 Ownership: Howell E. Begle Jr., 50%; Jean L. Scudder, 50%.
 Represented (legal): Wilkinson Barker Knauer LLP.
 TV Stations (1):
 Alaska: KTVA, Anchorage.

MEDIA VENTURE MANAGEMENT INC.

8927 Thomasville Rd.
 Tallahassee, FL 32312
 Phone: 850-893-3127
 Officers:
 Brian E. Cobb, Pres.
 Denise L. Cobb, V.P.
 Dan Akens, Chief Operating Officer
 Christine Bokdt, Chief Financial Officer
 Ownership: Brian E. Cobb. Cobb is also principal of Biltmore Broadcasting LLC, see listing.
 Represented (legal): Keck, Mahin & Cata.
 TV Stations (1):
 Florida: WTXL-TV, Tallahassee.

MERCURY BROADCASTING CO. INC.

661 Azalea Rd.
 Mobile, AL 36604
 Phone: 334-602-1544
 Fax: 334-602-1547
 Ownership: Van H. Archer III, Pres. Archer is principal of MGA Broadcasting Co. Inc., see listing.

TV Stations (1):
 Florida: WJTC, Pensacola.

MEREDITH CORP.

1716 Locust St.
 Des Moines, IA 50309-3023
 Phone: 515-284-3717
 Fax: 515-284-2393
 Officers:
 William T. Kerr, Chmn., Pres. & Chief Exec. Officer
 Leo R. Armatis, V.P., Corporate Relations
 Thomas L. Slaughter, V.P., Secy. & Gen. Counsel
 Steven Lacy, V.P., Finance
 Michael A. Sell, Treas.
 Kathleen J. Zehr, Corporate Controller & Asst. Secy.
 Broadcasting Group:
 John Loughlin, Pres.
 Daniel L. Monroe, V.P., Staff Operations
 Erv Parthe, V.P. & Group Dir., Program Services
 Joseph Snelson, V.P., Engineering
 Represented (legal): Haley, Bader & Potts PLC.
 TV Stations (11):
 Arizona: KPHO-TV, Phoenix.
 Connecticut: WFSB, Hartford.
 Florida: WOGX, Ocala-Gainesville; WOFL, Orlando.
 Georgia: WGCL-TV, Atlanta.
 Michigan: WNEM-TV, Bay City-Saginaw-Flint.
 Missouri: KCTV, Kansas City.
 Nevada: KVUU-TV, Henderson-Las Vegas.
 South Carolina: WHNS, Greenville-Spartanburg, SC & Asheville, NC.
 Tennessee: WSMV, Nashville.
 Washington: KPDX, Vancouver.
 Other Holdings:
 LPTV, see listing.
 Magazine: Better Homes and Gardens, Ladies' Home Journal, Successful Farming, Country America, Traditional Home, Country Home, Midwest Living.
 TV Translator: Owns TV Translators.
 Publishing: 37 titles produced by Better Homes & Gardens Special Interest Publications. American Park Network publishes visitor guides for parks.

MGA BROADCASTING CO. INC.

Suite 1427
 115 E. Travis St.
 San Antonio, TX 78205
 Phone: 210-222-0973
 Ownership: Van H. Archer II, Pres. & Secy.-Treas. Archer is principal of Mercury Broadcasting Co. Inc., see listing.
 Represented (legal): Fletcher, Heald & Hildreth PLC.
 TV Stations (1):
 Florida: WTEV-TV, Jacksonville.

MICHIANA TELECASTING CORP.

Box 1616
 South Bend, IN 46634
 Phone: 219-631-1616
 Fax: 219-631-1600
 Officers:
 James Behling, Pres.
 Gregory Giczi, V.P., Operations
 Ownership: University of Notre Dame. Rev. Timothy Scully CSC, Secy.-Treas.
 Represented (legal): Reynolds & Manning.
 TV Stations (1):
 Indiana: WNDU-TV, South Bend.
 Other Holdings:
 Radio.
 Program source: Golden Dome Productions.

MICRONESIA BROADCASTING CORP.

Box 368
 Agana, GU 96910
 Phone: 671-637-5826
 Fax: 671-637-9865
 Officers:
 Thomas J. M. Calvo, Chmn.
 Joseph Waechter, Vice-Chmn.
 Eduardo M. Calvo, Secy.
 Michael Grandenitti, Treas.
 Ownership: Calvo Enterprises Inc., 50.05%; United Micronesia Development Corp. Inc., 49.7%. CEI ownership: Paul M. Calvo, Pres. & Trustee, 33%; Edward M. Calvo, V.P. & Trustee, 33%; Thomas J.M. Calvo, V.P. & Trustee, 33%.
 Represented (legal): Haley, Bader & Potts PLC.
 TV Stations (1):
 Guam: KUAM-TV, Agana.
 Other Holdings:
 LPTV, see listing.
 Radio.

MID STATES TELEVISION INC.

2900 Park Ave. W
 Mansfield, OH 44904
 Officers:
 Gunther Meisse, Chmn., Pres. & Chief Exec. Officer
 Charles J. Hire, V.P.
 Glenn Cheesman, V.P., Sales
 William Heichel, Secy.-Treas.
 Ownership: Gunther Meisse, 51%; Charles J. Hire, 30%; Glenn Cheesman, 19%. Hire, Meisse & Cheesman have radio interests.
 TV Stations (1):
 Ohio: WMFD-TV, Mansfield.
 Other Holdings:
 LPTV, see listing.

MIDWEST TELEVISION INC.

509 S. Neil St.
 Champaign, IL 61820
 Phone: 217-356-8333
 Officers:
 August C. Meyer Jr., Co-Pres.
 Jack B. Everette, Co-Pres., Chief Operating Officer & Treas.
 Ed Trimble, Pres., Western Div.
 Karen H. Meyer, V.P. & Secy.
 Bill Lamb, V.P.
 Robb Gray Jr., V.P.
 Bob Bolinger, V.P.
 Ownership: August C. Meyer Jr., Principal & Trustee.
 Represented (legal): Covington & Burling.
 TV Stations (4):
 California: KFMB-TV, San Diego.
 Illinois: WCIA, Champaign; WMBD-TV, Peoria; WCFN, Springfield.
 Other Holdings:
 Radio.

LARRY H. MILLER COMMUNICATIONS CORP.

5181 Amelia Earhart Dr.
 Salt Lake City, UT 84116
 Phone: 801-537-1414
 Fax: 801-238-6414
 Officers:
 Karen G. Miller, Pres.
 Larry Baum, V.P., Sales
 Denny Hasiam, Chief Operating Officer
 Robert Hyde, Chief Financial Officer
 Larry H. Miller, Secy.-Treas.
 Ownership: Karen G. Miller & Larry H. Miller, 100% jointly.
 Represented (legal): Fleischman & Walsh LLP.
 TV Stations (1):
 Utah: KJZZ-TV, Salt Lake City.

Other Holdings:
 TV Translators.

MISSION BROADCASTING INC.

544 Red Rock
 Wadsworth, OH 44281
 Phone: 330-335-8808
 Fax: 330-336-8454
 Officers:
 David D. Smith, Pres. & Treas.
 Nancie J. Smith, V.P. & Secy.
 Ownership: David S. Smith.
 Represented (legal): Arter & Hadden.
 TV Stations (4):
 North Carolina: WUPN-TV, Greensboro-High Point & Winston-Salem.
 Tennessee: WUXP, Nashville.
 Texas: KCIT, Amarillo; KJTL, Wichita Falls.
 Other Holdings:
 LPTV, see listing.

MISSION TV LLC

555 13th St. NW
 Washington, DC 20004
 Phone: 202-637-6510
 Officers:
 William S. Reyner, Pres. & Chief Exec. Officer
 Tim Perry, Sr. V.P.
 Ownership: William S. Reyner, 36%; Amcico Partners LP, 32.8%; Tim Perry, 4%; others with less than 8% each. Reyner has interest in Sunrise Television Partners LP, see listing.
 TV Stations (2):
 South Dakota: KVV-TV, Lead-Deadwood; KEVN-TV, Rapid City.

THE CURATORS OF THE UNIVERSITY OF MISSOURI

Hwy. 63 S
 Columbia, MO 65201
 Phone: 573-882-8888
 Fax: 573-884-8888
 Represented (legal): Shaw Pittman.
 TV Stations (1):
 Missouri: KOMU-TV, Columbia.
 Other Holdings:
 LPTV, see listing.

MITTS TELECASTING CO.

Suite A
 205 S. West St.
 Visalia, CA 93291
 Phone: 559-625-4234
 Fax: 559-733-7800
 Officers:
 Thomas F. Mitts, Pres.
 Linda K. Mitts, Secy.-Treas.
 Ownership: Thomas F. Mitts. See also Colins Broadcasting Co.
 TV Stations (1):
 Nebraska: KXVO, Omaha.

MORGAN MURPHY STATIONS

Box 44965
 Madison, WI 53744-4965
 Phone: 608-271-4321
 Fax: 608-271-1709
 Officers:
 Elizabeth Murphy Burns, Pres. & Chief Exec. Officer
 John B. Murphy, Secy.-Treas.
 George A. Nelson, Chief Financial Officer
 Ownership: Evening Telegram Co. Evening Telegram Co. also owns Spokane Television Inc., see listing in LPTV ownership.
 Represented (legal): Rini, Coran & Lancellotta PC.
 TV Stations (5):
 Washington: KVEW, Kennewick-Pasco-Richland; KQLY-TV, Spokane; KAPP, Yakima.

TV Station Owners

Wisconsin: WKBT, La Crosse; WISC-TV, Madison.

Newspapers:

Minnesota: Evening Telegram Company or its shareholders own 50% of Murphy McGinnis Media Inc., which publishes daily, weekly, shopper and other publications in Kansas, Michigan, Minnesota and Wisconsin, including daily newspapers in Superior, Wisconsin; Ashland, Wisconsin; Virginia, Minnesota; Hibbing, Minnesota.

Other Holdings:

Radio.

Magazine: Madison Magazine (Madison, WI).

MORRIS NETWORK INC.

27 Abercorn St.

Savannah, GA 31412

Phones: 912-233-1281; 912-745-4141

Officers:

H. Dean Hinson, Pres.

H. Edward Brooks Jr., V.P.

Alden Maier, V.P.

Miriam Potter, V.P. & Secy.

J. Wiley Ellis, Asst. Secy.

Ownership: Charles H. Morris & Alden M. Maier.

Represented (legal): Fletcher, Heald & Hildreth PLC.

TV Stations (4):

Alabama: WDHN, Dothan.

Arkansas: KARK-TV, Little Rock.

Georgia: WMGT, Macon.

Mississippi: WXXV-TV, Gulfport.

Newspapers:

California: Morning Press (Vista) Newspapers published by Morris Newspaper Corp., Manteca Bulletin, Newhall Signal, Sun Litho (Van Nuys).

Florida: De Land Sun News, Florida Times Union, Jacksonville Journal.

Georgia: Statesboro Herald, The Webworks (Atlanta), Coastal Courier (Hinesville), Savannah Penny-Savers.

Kansas: Great Bend Tribune.

South Carolina: Camden Chronicle, Florence News & Shopper.

Tennessee: Franklin Review-Appeal, Southern Standard (McMinnville), Murfreesboro Daily News-Journal.

MOUNT MANSFIELD TELEVISION INC.

30 Joy Dr.

South Burlington, VT 05403

Phone: 802-658-6300

Fax: 802-652-6319

Officers:

Stuart T. Martin, Pres.

Peter Martin, Exec. V.P.

Theodore Teffner, V.P., Engineering

Ownership: Stuart T. Martin, 49.5%; Peter R. Martin, 12.46%; James S. Martin, 12.46%; Marcia H. Martin Boyer, 12.46%; Donald P. Martin, 12.46%.

Represented (legal): Sheehy, Brue, Gray & Furlong.

TV Stations (1):

Vermont: WCAX-TV, Burlington.

MOUNTAIN BROADCASTING CORP.

Box 985

500 Weldon Rd.

Lake Hopatcong, NJ 07849-0156

Phone: 201-697-0063

Fax: 201-697-5515

Officers:

Sun Young Joo, Pres. & Chief Exec. Officer

Joon S. Joo, V.P.

Sun Hoo Joo, V.P.

Ownership: Sun Young Joo, 92.3%; Sun Hoo Joo, 7.7%.

Represented (legal): Fleischman & Walsh LLP.

TV Stations (1):

New Jersey: WMBC-TV, Newton.

TITO ATILES NATAL

Box 838

Camuy, PR 00627

Phone: 787-262-5416

TV Stations (1):

Puerto Rico: WWSN, Humacao.

NATIONAL BROADCASTING CO.

Room 1491E

30 Rockefeller Plaza

New York, NY 10012

Phone: 212-664-4444

Officers:

John F. Welch, Chmn. & Chief Exec. Officer, General Electric

Bob Wright, Pres. & Chief Exec. Officer

Randy Falco, Pres., TV Network

Thomas Rogers, Pres., NBC Cable & Business Development & Exec. V.P.

Scott M. Sassa, Pres., NBC TV Stations

Marilee Mahoney, Dir., Entertainment Press & Publicity

Branch Offices:

4001 Nebraska Ave. NW

Washington, DC 20016

Phone: 202-885-4015

3000 Alameda Ave.

Burbank, CA

Phone: 818-840-4444

Ownership: General Electric Co.

TV Stations (12):

Alabama: WVTM-TV, Birmingham.

California: KNBC, Los Angeles.

Connecticut: WWIT, New Britain-Hartford.

District of Columbia: WRC-TV, Washington.

Florida: WTVJ, Miami.

Illinois: WMAQ-TV, Chicago.

New York: WNBC, New York.

North Carolina: WNCN, Goldsboro.

Ohio: 49% of WKYC-TV, Cleveland; WCMH-TV, Columbus.

Pennsylvania: WCAU, Philadelphia.

Rhode Island: WJAR, Providence.

Cable Holdings:

25% of Cablevision Systems Corp., see listing in Ownership of Cable Systems.

Other Holdings:

LPTV, see listing.

Broadcast holdings: Station Venture Holdings LLC, see listing, 79.62%, 32% of Paxson Communications Corp., see listing.

Program source: NBC Entertainment, NBC Studios, ValueVision 19.9%.

Cable Network: CNBC (Consumer News & Business Channel), 50% of MSNBC, 50% of Bravo, 25% of American Movie Classics, 24% of Arts & Entertainment, CNBC Asia, CNBC Europe, NBC Europe, 50% of National Geographic Channel Worldwide.

TV Translators.

Data service: 9.9% of Telescan Internet search firm; partner in Contentville.com, AllBusiness.com.

NATIONAL COMMUNICATIONS INC.

129 W. Prien Lake Rd.

Lake Charles, LA 70601

Phone: 318-474-1316

Officers:

Syd Dyer, Chmn.

Gary D. Hardesty, Pres.

Michael S. Dillon, V.P.

Benjamin W. Mount, Secy.

Remy Daniel Miller Jr., Treas.

Ownership: Syd Dyer Jr., 54.3%; Gary D.

Hardesty, 3.6%; Davon Group Ltd. Partnership, 13.2%; others with less than 10%.

TV Stations (1):

Louisiana: KVHP, Lake Charles.

NATIONAL MINORITY TV INC.

Suite A, PMB

14252 Culver Dr.

Irvine, CA 92604

Phone: 949-552-0490

Fax: 949-552-0495

Officers:

Jane P. Duff, Pres. & Treas.

Paul F. Crouch, V.P.

Armando Ramirez, Secy.

E. V. Hill, Dir.

William Ballinger, Asst. Secy.

Ownership: Non-profit organization.

Represented (legal): Shaw Pittman.

TV Stations (2):

Oregon: KNMT, Portland.

Wisconsin: WWRS-TV, Mayville.

Other Holdings:

LPTV, see listing.

TV Translators.

NATIONAL SUBSCRIPTION TELEVISION OF CHICAGO INC.

430 W. Grant Place

Chicago, IL 60614

Phone: 773-929-1200

TV Stations (1):

Illinois: WSNS-TV, Chicago.

NEPSK INC.

Box 1149

Presque Isle, ME 04769

Phone: 207-764-4461

Fax: 207-764-5329

Officers:

Peter P. Kozloski, Pres.

Catherine Donovan, V.P., Chief Financial Officer.

Carole M. Kozloski, V.P.

Branch Office:

6 Water St.

Box 610

Houlton, ME 04730

Phone: 207-532-2579

Fax: 207-532-4025

Ownership: Peter P. Kozloski.

TV Stations (1):

Maine: WAGM-TV, Presque Isle.

Other Holdings:

Cable, see listing.

NEW ENGLAND TELEVISION INC.

Box 907

Westbrook, ME 04102

Phone: 207-772-3535

Fax: 207-774-6849

Ownership: V. Wilson Hickman, Pres. Hickman has interest in LPTV stations.

Represented (legal): Drinker Biddle & Reath LLP.

TV Stations (1):

Maine: WPME, Lewiston.

NEW LIFE EVANGELISTIC CENTER INC.

1411 Locust St.

St. Louis, MO 63103

Phone: 314-436-2424

Officers:

Larry Rice, Pres.

Ray Redlich, V.P.

Ken Klingerman, Secy.-Treas.

Ownership: Non-profit corp.

TV Stations (2):

Missouri: KNLJ, Jefferson City; KNLC, St. Louis.

Other Holdings:

LPTV, see listing.

Radio.

NEW MASS MEDIA INC.

One Dock St., 5th Floor

Stamford, CT 06902

Phone: 203-406-2406

Fax: 203-406-1099

Ownership: Richard French, Pres. & Secy.

TV Stations (1):

New York: WRNN-TV, Kingston.

NEW WORLD BROADCASTING CORP.

1st Floor

770 Carpenter Freeway

Dallas, TX 75247

Phone: 214-630-9400

TV Stations (1):

Texas: KTAQ, Greenville-Dallas.

Other Holdings:

LPTV, see listing.

THE NEW YORK TIMES CO.

229 W. 43rd St.

New York, NY 10036

Phone: 212-556-1234

Officers:

Arthur Ochs Sulzberger, Chmn.

Walter E. Mattson, Vice-Chmn.

Lance R. Primis, Pres.

Elden Hale, Exec. V.P., Programming & Development, Broadcast Group

Michael E. Ryan, Sr. V.P.

David L. Gorham, Sr. V.P.

Olin Morris, Sr. V.P., Govt. & Cable Relations

Frank R. Gatti, V.P. & Controller

Solomon B. Watson IV, V.P. & Gen. Counsel
Peggy Vyncke, V.P. & Group Controller, Broadcast Group

Richard G. Thomas, Treas.

Laura J. Corwin, Secy.

Branch Office:

The New York Times Broadcast Group

803 Channel 3 Dr.

Memphis, TN 38103

Phone: 901-577-0100

Represented (legal): Koteen & Naftalin.

TV Stations (8):

Alabama: WHNT-TV, Huntsville.

Arkansas: KFSSM-TV, Fort Smith.

Illinois: WQAD-TV, Moline.

Iowa: WHO-TV, Des Moines.

Oklahoma: KFOR-TV, Oklahoma City.

Pennsylvania: WNEP-TV, Scranton & Wilkes-Barre.

Tennessee: WREG-TV, Memphis.

Virginia: WTKR, Norfolk.

Newspapers:

Alabama: Florence Times, Gadsden Times, Tuscaloosa News.

California: Santa Barbara News-Press, Santa Rosa Press Democrat.

Florida: Avon Park Sun, Fernandina Beach News-Leader, Gainesville Sun, Lake City Reporter, Lakeland Ledger, Leesburg Commercial, Marco Island Eagle, Ocala Star-Banner, Palatka Daily News, Sarasota Herald-Tribune, Sebring News.

Kentucky: Madisonville Messenger.

Louisiana: Houma Daily Courier, Opelousas Daily World, Thibodaux Daily Comet.

Maine: York County Coast Star.

Massachusetts: Boston Globe.

Mississippi: Booneville Banner-Independent, Corinth Daily Corinthian.

New York: The New York Times.

North Carolina: Hendersonville Times-News, Lenoir News-Topic, Lexington Dispatch, Wilmington Star-News.

South Carolina: Spartanburg Herald Journal.

Tennessee: Dyersburg State Gazette.

Other Holdings:
LPTV, see listing.
Radio.
Program source: New York Times Syndication Sales Corp. (news service, syndicated TV), TimesFax, The New York Times Index.
Magazine: Cruising World, Decorating & Remodeling, Golf Digest, Golf Digest Sverige (Sweden), Golf Shop Operations, Sailing World, Ski Business, Snow Country, Tennis Buyer's Guide, Tennis Magazine.

NEWS PRESS & GAZETTE CO.

Box 29
825 Edmond St.
St. Joseph, MO 64502
Phone: 816-271-8500
Fax: 816-271-8695
Officers:
Henry H. Bradley, Chmv., V.P. & Treas.
David R. Bradley Jr., Pres., Editor & Publisher
Lyle E. Leimkuhler, V.P., Finance & Secy.
Ownership: David R. Bradley Jr. & Henry H. Bradley
TV Stations (2):
California: KESQ-TV, Palm Springs-Indio.
Texas: KVIA-TV, El Paso.
Newspapers:
Missouri: St. Joseph News-Press.
Other Holdings
Cable, see listing.
Radio.

NEXSTAR BROADCASTING GROUP LLC

Suite 201
200 Abington Exec. Park
Clarks Summit, PA 18411
Phone: 570-586-5400
Fax: 570-586-8745
Officers:
Perry Sook, Pres. & Chief Exec. Officer
Royce Yudkoff, V.P. & Asst. Secy.
Peni Garber, V.P. & Asst. Secy.
Shirley Green, Secy.-Treas. & Chief Financial Officer
Ownership: ABRY Broadcast Partners II LP, 78.1%; ABRY Broadcast Partners III LP, 19.4%; Perry Sook, Ltd. Partner, 2.5%. ABRY ownership: Royce Yudkoff. ABRY controls Sullivan Broadcasting Co. & Quorum Broadcast Holdings Inc., see listing.
Represented (legal): Arter & Hadden.
TV Stations (10):
Indiana: WTWO, Terre Haute.
Missouri: KSNF, Joplin; KQTV, St. Joseph.
New York: WROC-TV, Rochester.
Pennsylvania: WJET-TV, Erie; WBRE-TV, Wilkes-Barre & Scranton.
Texas: KTAB-TV, Abilene; KMID, Odessa-Midland; KBTB-TV, Port Arthur-Beaumont; KFDX-TV, Wichita Falls.

Laura Nicolau

8-19
10th St.
Valparaiso, Toa Baja, PR 00949
Phone: 787-784-8472
Represented (legal): Roberts & Eckard PC.
TV Stations (1):
Puerto Rico: WTIN, Ponce.

NOE CORP. LLC

Box 4067
Monroe, LA 71211
Phone: 318-388-8888
Officers:
James A. Noe Jr., Pres.
Betty S. Noe, V.P.
Paul K. Kirkpatrick Jr., Secy.-Treas.

Denis Baker, Chief Financial Officer
Ownership: James A. Noe Jr., 66.7%; James A. Noe Jr. as trustee for M. E. Noe Deane, J. A. Noe III, J. E. Noe, G. M. Noe & C. L. Noe, 33.3%.
TV Stations (1):
Louisiana: KNOE-TV, Monroe-West Monroe.
Other Holdings:
Radio.

NORTH PACIFIC INTERNATIONAL TV INC.

2002 W. Lone Cactus Dr.
Phoenix, AZ 85027
Phone: 602-582-8550
Fax: 602-582-6550
Officers:
Kenneth Casey, Pres. & Treas
Charlene F. Weh, Secy.
Ownership: Kenneth Casey, 50.1%; Charlene F. Weh, 9.9%; Allen E. Horn, 40%.
TV Stations (1):
Washington: KHCV, Seattle.

NORTHWEST BROADCASTING LP

2178 Commons Pkwy.
Okemos, MI 48864
Phone: 517-347-4141
Officers:
Brian Brady, Pres. & Chief Exec. Officer
Fred L. Levy, Secy.
Maria Sileno DeLoughry, Asst. Secy.
Ownership: Brian Brady. Brady is also principal of Crossover Licenses Inc., see listing.
TV Stations (2):
Oregon: KMVU, Medford.
Washington: KAYU-TV, Spokane.

NPM INC.

101 W. Boardman St.
Youngstown, OH 44503
Phone: 216-744-8611
Ownership: Vindicator Printing Co.
TV Stations (1):
Ohio: WFMJ-TV, Youngstown.
Newspapers:
Ohio: The Vindicator (Youngstown).

OCEANIA BROADCASTING NETWORK INC.

Box 1660
Kailua, HI 96734
Phone: 808-593-3770
Officers:
Christopher Racine, Pres.
Wayne Kraiss, V.P.
Judie Racine, Secy.
Kenneth Wayman, Treas.
TV Stations (1):
Hawaii: KLEI, Kailua-Kona.
Other Holdings:
LPTV.

ORTIZ BROADCASTING CORP.

Box 1975
San Benito, TX 78586
Phone: 956-421-2635
Fax: 956-440-0471
Officer:
Carlos Ortiz, Pres.
TV Stations (1):
Texas: KTRG, Del Rio.
Other Holdings:
LPTV, see listing.

RAUL & CONSUELO PALAZUELOS

1138 W. Church St.
Santa Maria, CA 93458
Phone: 805-928-7700
Fax: 805-928-8606

Represented (legal): Fletcher, Heald & Hildreth PLC.
TV Stations (1):
California: KTAS, San Luis Obispo.
Other Holdings:
LPTV, see listing.

PAPPAS TELECASTING COMPANIES

500 S. Chinowth
Visalia, CA 93277
Phone: 559-733-7800
Officers:
Harry J. Pappas, Pres. & Chief Exec. Officer
Dennis J. Davis, Sr. Exec. V.P. & Chief Financial Officer
LeBon G. Abercrombie, Sr. Exec. V.P.
Dale P. Kelly, Sr. V.P.
Debbie Sweeney, V.P., Programming
Stella A. Pappas, Secy.-Treas.
Joanne L. Huestis, Asst. Secy.
Ownership: Harry J. Pappas.
Represented (legal): Paul, Hastings, Janofsky & Walker LLP; Fletcher, Heald & Hildreth PLC.
TV Stations (13):
Alabama: WSWS, Opelika-Auburn.
Arizona: KSWT Yuma.
California: KIDN-TV, Avalon (CP); KTNC-TV, Concord; KFWU, Fort Bragg-San Francisco; KMPH, Visalia-Fresno.
Iowa: KPWB-TV, Ames (CP); KPTH, Sioux City.
Nebraska: KWNB-TV, Hayes Center; KHGI-TV, Kearney-Hastings-Grand Island; KPTM, Omaha.
Nevada: KREN-TV, Reno.
North Carolina: WASV-TV, Asheville; WTWB-TV, Lexington.
Texas: KAZH, Baytown-Houston.
Wisconsin: WMMF-TV, Fond du Lac (CP).
Other Holdings:
LPTV, see listing.
Radio, TV Translators.

PAXSON COMMUNICATIONS CORP.

601 Clearwater Park Rd.
West Palm Beach, FL 33401
Phone: 561-659-4122
Fax: 561-659-4252
Officers:
Lowell W. Paxson, Chmn.
Jeff Sagansky, Pres. & Chief Exec. Officer
James Bocock, Co.-Pres. & Chief Operating Officer
Dean Goodman, Pres., TV
Bill Scott, Pres., Programming
Nick Scarti, Chief Information Officer, Management Information Systems
Tim Johnson, Sr. V.P., Programming
Michael Guariglia, Sr. V.P., Network & National Sales
Brook Berry, Sr. V.P., Creative Services
Lea Sloan, Sr. V.P., Mktg. & P.R.
Seth Grossman, Sr. V.P., Corp. Development & Investor Relations
Anthony L. Morrison, V.P. & Gen. Counsel
David A. Glenn, V.P., Engineering
John DeLorenzo, V.P. & Chief Financial Officer
Branch Offices:
Sales Offices:
1330 Ave. of the Americas
35th Floor
New York, NY 10019
Phone: 212-757-3100

10880 Wilshire Blvd.
Suite 1200
Los Angeles, CA 90024
Phone: 310-234-2200
Ownership: Lowell Paxson, controlling interest. National Broadcasting Co., see listing, 32%.

Represented (legal): Holland & Knight; Dow, Lohnes & Albertson PLLC.
TV Stations (60):
Alabama: WPXH, Gadsden.
Arizona: KBPX, Flagstaff.
California: KPXF, Porterville-Fresno; KSPX, Sacramento; KPXN, San Bernardino-Los Angeles; KKPX, San Jose.
Colorado: KPXC-TV, Denver.
Connecticut: WHPX, New London.
Delaware: WPPX, Wilmington.
Florida: WXPX, Bradenton-Tampa; WOPX, Melbourne-Orlando; WPKM, Miami.
Georgia: WPXA, Rome-Atlanta.
Hawaii: KPXO, Kaneohe (CP).
Illinois: WCPX, Chicago; WPKS, Mount Vernon-Salem-Centralia.
Indiana: WIPX, Bloomington-Indianapolis.
Iowa: KPXR, Cedar Rapids; KFPX, Newton.
Louisiana: KPXL, Minden.
Maine: WMPX-TV, Waterville.
Massachusetts: WBPX, Boston; WDPX, Vineyard Haven.
Michigan: WPXD, Ann Arbor; WZPX, Battle Creek.
Minnesota: KPXM, St. Cloud.
Missouri: KPXE, Kansas City.
New Hampshire: WPKG, Concord; WPKB, Merrimack.
New Mexico: KAPX, Albuquerque.
New York: WYPX, Amsterdam; WPXJ-TV, Batavia; WPXN-TV, New York; WSPX-TV, Syracuse.
North Carolina: WGPX, Burlington; WFPX, Fayetteville; WEPX, Greenville; WPXU-TV, Jacksonville; WRPX, Rocky Mount.
Ohio: WVPX, Akron.
Oklahoma: KOPX, Oklahoma City; KTPX, Okmulgee.
Oregon: KPXG, Salem.
Pennsylvania: WQPX, Scranton.
Rhode Island: WPXQ, Block Island.
Tennessee: WNPX, Cookeville; WPXX, Jellico.
Texas: KPXD, Arlington-Dallas; KPXB, Conroe-Houston; KPXX, Odessa (CP); KPXL, Uvalde.
Utah: KUPX, Provo.
Virginia: WPXW, Manassas; WPXV, Norfolk; WPXR, Roanoke.
Washington: KWPX, Bellevue; KGPX, Spokane.
West Virginia: WLPX, Charleston; WWPX, Martinsburg.
Wisconsin: WTPX, Antigo (CP); WPXE, Kenosha.
Puerto Rico: WKPV, Ponce; WJPX, San Juan; WJWN-TV, San Sebastian (CP).
Virgin Islands: WPXD, Christiansted (CP).
Other Holdings:
LPTV, see listing.
Broadcast holdings: Paxson Communications Corp. has 49% interest in America 51 LP, licensee of KPPX Ch. 51, Tolleson, AZ; 90% interest in Hispanic Broadcasting Inc., licensee of WPXP Ch. 67, Lake Worth, TX.

PAXTON MEDIA GROUP INC.

Box 2300
408 Kentucky Ave.
Paducah, KY 42002-2300
Phone: 502-575-8600
Fax: 502-442-8188
Officers:
Fred Paxton, Chmn.
David Paxton, Pres. & Chief Exec. Officer
Richard Paxton, V.P. & Chief Financial Officer
Jim Paxton, V.P.
Jay Frizzo, Chief Operating Officer
Represented (legal): Covington & Burling.
TV Stations (1):
Kentucky: WPSD-TV, Paducah.
Newspapers:
Arkansas: Paragould Daily Press, Russellville Courier, Searcy Daily Citizen.

TV Station Owners

Georgia: The Bowdon Bulletin (weekly), Douglas County Sentinel, Griffin Daily News, Haralson-Gateway Beacon (weekly), The Tallapoosa Journal (weekly), The Times Georgian, Tri-County News (weekly), The Villa Rican (weekly).

Illinois: Watsika Times-Republic, Fountain County Neighbor (weekly), Hoopeston Chronicle (weekly), Newton County Enterprise (weekly). Indiana: Brazil Times, Connorsville News-Examiner, The Times (Frankfort), Michigan City News Dispatch, New Castle Courier-Times, Peru Tribune, The Shelbyville News, Wabash Plain Dealer.

Kentucky: The Paducah Sun, The Messenger (Madisonville).

Louisiana: Hammond Daily Star.

Mississippi: The Banner-Independent (weekly), The Daily Corinthian.

North Carolina: Lenoir-News Topic, The Enquirer-Journal (Monroe), Henderson Daily Dispatch, The Daily Courier (Forest City), The Sanford Herald.

Tennessee: The Mountain Press (Sevierville), State Gazette (Dyersburg).

Other Holdings:

Publishing holdings: Area Wide Media Inc., which publishes The News (Arkansas), Tri-County Record (Arkansas) & The Oregon County (Missouri) Record; Sun Publishing.

PEARS BROADCASTING INC.

516 St. Landry St.
Lafayette, LA 70506
Phone: 318-234-2020

Officers:

Paul J. Azar Jr., Pres. & Secy.
Charles H. Chatelain, Treas.

Ownership: Paul J. Azar Jr., 76%; Charles H. Chatelain, 24%.

Represented (legal): Fletcher, Heald & Hildreth PLC.

TV Stations (1):

Louisiana: KAQY, Columbia.

PEGASUS COMMUNICATIONS CORP.

Suite 200
225 City Line Ave.
Baia Cynwyd, PA 19004
Phone: 610-934-7000
Fax: 610-934-7121

Officers:

Marshall W. Pagon, Chief Exec. Officer
Guyon W. Turner, Pres., Broadcast Operations
Robert N. Verdicchio, V.P., Finance

Ownership: Pegasus Broadcast Assoc. Ltd., Gen. Partner, 1%; Pegasus Broadcast Holdings LP, Ltd. Partner, 75%; Scranton TV Partners Ltd., Ltd. Partner, 24%.

TV Stations (7):

Georgia: WTLH, Bainbridge.

Maine: WPXT, Portland.

Mississippi: WDBD, Jackson.

Pennsylvania: WOLF-TV, Hazleton; WSWB, Scranton; WLF, Williamsport.

Tennessee: WDSI-TV, Chattanooga.

LPTV Stations (1):

Georgia: WSWB-LP, Valdosta.

LPTV Permits (1):

Georgia: WBVJ-LP, Valdosta.

Other Holdings:

LPTV, see listing.

TV Translators:

Satellite signal distributor.

PIKES PEAK BROADCASTING CO.

Box 1457
Colorado Springs, CO 80901-1457
Phone: 303-632-1515

Officers:

Harry W. Hoth Jr., Chmn.

Patti L. Hoth, Pres.

Joan G. Hoth, V.P. & Treas.

Ownership: Harry W. Hoth Jr.
Represented (legal): Fletcher, Heald & Hildreth PLC.

TV Stations (2):

Colorado: KRDO-TV, Colorado Springs-Pueblo; KJCT-TV, Grand Junction.

Other Holdings:

LPTV, see listing.

Radio.

POLARCOMM CORP.

Box 1471
Evergreen, CO 80439-1471

Phones: 303-526-1039; 888-421-5787

Ownership: David Drucker; Penny Drucker. David Drucker is owner of Green TV Corp., TV & LPTV licensee, see listings. Penny Drucker has 88% interest in WEYS Television Corp., licensee of WEYS(TV) Key West, FL, see listing. David Drucker also has interest in Echonet Corp., see listing. Penny Drucker is principal of WEYS Television Corp., see listing.

TV Stations (1):

Alaska: KUBD, Ketchikan.

Other Holdings:

LPTV, see listing.

POLLACK/BELZ BROADCASTING CO. LLC

Box 8818
Alexandria, LA 71306
Phone: 318-473-0031
Fax: 318-442-4646

Officers:

William H. Pollack, Pres. & Chief Exec. Officer
Martin S. Belz, V.P.

David L. Pollack, Treas.

Branch Office:

6655 Poplar Ave.

Suite 200

Germantown, TN 38138

Ownership: William H. Pollack, 33.33%; Martin S. Belz, 33.33%; David L. Pollack, 33.33%.

Represented (legal): Wood & Brinton.

TV Stations (2):

California: KIEM-TV, Eureka.

Louisiana: KLAX-TV, Alexandria.

Other Holdings:

Radio.

THE POST CO.

Box 1800
333 Northgate Mile
Idaho Falls, ID 83403
Phone: 208-522-1800

Officers:

Jerry M. Brady, Pres.

Jim Wilson, V.P., Sales & Development

Lee Schumway, Chief Financial Officer

Ownership: J. Robb Brady, 20.53%; Rose Anna Keller, 6.16%; Mary Jill Groth; Jerry M. Brady, Trustees for J. M. Brady Family Trust & the J. M. Brady Marital Deduction Trust, 60.1%.

Represented (legal): Reddy, Begley, & McCormick; Holden, Kidwell, Hahn & Crapo.

TV Stations (1):

Idaho: KIFI-TV, Idaho Falls-Pocatello-Blackfoot.

Newspapers:

Idaho: Idaho Falls Post Register.

POST-NEWSWEEK STATIONS INC.

3 Constitution Plaza
Hartford, CT 06103
Phone: 203-493-2525
Fax: 203-334-4603

Officers:

G. William Ryan, Pres. & Chief Exec. Officer
Robert E. Branson, V.P., Legal Counsel & Secy.
Stephen Flanagan, V.P., Engineering

Mark Effron, V.P., News

Catherine Nierle, V.P., Business Affairs & Treas.

Barbara Reising, V.P., Human Resources

Ownership: The Washington Post Co. Owns The Washington Post; The Washington Post National Weekly Edition; the Herald (Everett, WA); 26% of the Minneapolis Star & Minneapolis Tribune & the Gazette Newspapers (MD); MSO Post-Newsweek Cable; Newsweek, Newsweek International & Newsweek Japan magazines. Has interests in data, manufacturing & service companies. National Weekly Edition; the Herald (Everett, WA); 26% of the Minneapolis Star & Minneapolis Tribune & the Gazette Newspapers (MD); MSO Post-Newsweek Cable; program service Pro Am Sports (PASS); Newsweek, Newsweek International & Newsweek Japan magazines. Has interests in data, manufacturing & service companies.

Represented (legal): Covington & Burling.

TV Stations (6):

Florida: WJXT, Jacksonville; WPLG, Miami; WKMG-TV, Orlando.

Michigan: WDIV, Detroit.

Texas: KPRC-TV, Houston; KSAT-TV, San Antonio.

CAROLINE K. POWLEY

9279 Dutch Hill Rd.
West Valley, NY 14171
TV Stations (1):
Arizona: 20% of KBCZ, Holbrook (CP).
New York: WNGS, Springville.

PRIME CITIES BROADCASTING INC.

112 High Ridge Ave.
Ridgefield, CT 06877
Phone: 203-431-3366

Ownership: John B. Tupper, Principal. Tupper has interest in High Mountain Broadcasting Corp., see listing.

TV Stations (2):

North Dakota: KNDX, Bismarck; KXND, Minot.

PRIME TIME CHRISTIAN BROADCASTING INC.

Box 7708
Midland, TX 79708
Phone: 915-563-0420
Fax: 915-563-1736

Officers:

Albert O. Cooper, Chmn.

J. D. Crawford, V.P.

Tommy J. Cooper, Secy.-Treas.

Branch Offices:

5604 Martin Luther

Lubbock, TX 79704

Phone: 806-747-4997

2606 S. Main
Roswell, NM 88201
Phone: 505-622-5778

88 East C.R. 112
Snyder, TX 79549
Phone: 915-573-9417

Ownership: Non-profit corp.

Represented (legal): Cohn & Marks.

TV Stations (4):

New Mexico: KRPV, Roswell.

Texas: 49% of KPFT, Farwell (CP); KPTB, Lubbock; KMLM, Odessa; KPCB, Snyder-Abilene.

Other Holdings:

LPTV, see listing.

TV Translators.

QUINCY BROADCASTING CO.

Box 80
513 Hampshire St.
Quincy, IL 62306

Phone: 217-228-6600

Fax: 217-228-6670

Officers:

Thomas A. Oakley, Pres. & Chief Exec. Officer
Leo Henning, V.P.

Ownership: Quincy Newspapers Inc.

Represented (legal): Wilkinson, Barker, Knauer & Quinn.

TV Stations (6):

Illinois: WGEM-TV, Quincy, IL-Hannibal, MO; WREX-TV, Rockford.

Indiana: WSJV, Elkhart-South Bend.

Iowa: KTV, Sioux City.

Minnesota: KTTC, Rochester.

West Virginia: WVVA, Bluefield.

Newspapers:

Illinois: Quincy Herald-Whig.

New Jersey: New Jersey Herald (Newton).

Other Holdings:

Radio.

QUORUM BROADCAST HOLDINGS INC.

18 Newbury St.
Boston, MA 02116
Phone: 617-369-7755
Fax: 617-859-7205

Officers:

J. Daniel Sullivan, Pres. & Chief Exec. Officer
David Pulido, Exec. V.P.

Pat Bratton, Chief Financial Officer

Ownership: ABRV Broadcast Partners III LP; J. Daniel Sullivan. ABRV ownership: Royce Yudkoff. Yudkoff has interest in NexStar Broadcasting Group LLC, see listing. See also Sullivan Broadcasting Co.

Represented (legal): Arter & Hadden; Kirkland & Ellis.

TV Stations (10):

Illinois: WQRF-TV, Rockford.

Indiana: WTVW, Evansville; WFFT-TV, Fort Wayne.

Louisiana: KARD, West Monroe-Monroe.

Maryland: WHAG-TV, Hagerstown.

Missouri: KDEB-TV, Springfield.

Montana: KSVI, Billings.

New York: WFXV, Utica.

Texas: KAMR-TV, Amarillo; KLBK-TV, Lubbock.

Other Holdings:

LPTV, see listing.

QWEST BROADCASTING LLC

1661 Canal St.
New Orleans, LA 70112
Phone: 504-525-3838
Fax: 504-569-0908

Officers:

Quincy Jones, Chmn., Pres., & Chief Exec. Officer

Madelyn Bonnot, Chief Operating Officer & Co-Secy.-Treas.

Brian M. Pagragan, Treas., Co-Secy. & Chief Financial Officer

Ownership: QwestCom LP, 67%; Tribune Broadcasting Co., 33%. see listing. QCLP ownership: Quinsonic Inc., Managing Gen. Partner. QI ownership: Quincy Jones, 50%; Sonia Salzman, 50%. Tribune is buying QwestCom portion.

TV Stations (2):

Georgia: WATL, Atlanta.

Louisiana: WNOL-TV, New Orleans.

RADIO PERRY INC.

Box 980
Perry, GA 31069
Phone: 912-987-2980

Officers:

Lowell L. Register, Pres.

Janice J. Register, Secy.-Treas.

Ownership: Lowell L. Register.

Represented (legal): Brown, Nietert & Kaufman, Chartered.
TV Stations (1):
Georgia: WPGA, Perry-Macon.
Other Holdings:
Radio.

RAMAR COMMUNICATIONS II LTD.

Box 3757
Lubbock, TX 79452
Phone: 806-745-3434
Fax: 806-748-1949
Officers:
Troy Ray Moran, Pres.
Brad Moran, V.P.
Mary Moran, Secy.-Treas.
Branch Office:
800 E. 19th
Roswell, NM 88201
Phone: 505-622-0290
Ownership: Ray Moran, 51%; Brad Moran, 49%.
Represented (legal): Leventhal, Senter & Lerman PLLC.
TV Stations (2):
New Mexico: KTEL-TV, Carlsbad (CP); KHFT, Hobbs.
Texas: KJTV, Lubbock.
Other Holdings:
LPTV, see listing.
Radio, TV Translators.

R. & F. BROADCASTING

Box 1833
Cernica Annex
Carolina, PR 00984-1833
Phone: 787-762-5500
Officers:
Rickin Sanchez Sr., Chmn., Pres. & Chief Exec. Officer
Rickin Sanchez Jr., Chief Operating Officer & V.P., Production
Blanche Vidal, Secy.-Treas.
Juan Carlos Fernandez, Chief Financial Officer
Ownership: Enrique A. Sanchez, Gen. Partner, 50%; Blanca Vidal de Sanchez, 50%.
Represented (legal): Tierney & Swift.
TV Stations (1):
Puerto Rico: WZDE, Carolina.

RAYCOM MEDIA INC.

RSA Tower, Suite 710
201 Monroe St.
Montgomery, AL 36104
Phone: 334-206-1400
Officers:
John E. Hayes, Pres.
William C. Zortman, Secy.
Ownership: John E. Hayes & William C. Zortman, 50%, voting stock; John E. Hayes, 17.5%; William C. Zortman, 13%; qualified company employees, none with more than 5% equity.
Represented (legal): Covington & Burling.
TV Stations (35):
Alabama: WAFF, Huntsville-Decatur.
Arizona: KOLD-TV, Tucson.
Colorado: KCRM-TV, Colorado Springs.
Florida: WFLX, West Palm Beach.
Georgia: WTVM, Columbus; WTOG-TV, Savannah.
Hawaii: KHBC-TV, Hilo; KFVE, Honolulu; KHNL, Honolulu; KOGG, Wailuku.
Iowa: KTVO, Ottumwa, IA-Kirksville, MO; KWWL, Waterloo-Cedar Rapids.
Louisiana: WAFB, Baton Rouge; KSLA-TV, Shreveport.
Michigan: WTOM-TV, Cheboygan; WLUC-TV, Marquette; WPBN-TV, Traverse City-Cadillac.
Mississippi: WDAM-TV, Laurel-Hattiesburg.
Missouri: KFVS-TV, Cape Girardeau.
New Mexico: KASA-TV, Santa Fe-Albuquerque.
New York: WSTM-TV, Syracuse.

North Carolina: WECT, Wilmington.
Ohio: WXDX-TV, Cincinnati, OH-Newport, KY; WUAB, Lorain-Cleveland; WOIO, Shaker Heights-Cleveland; WNWO-TV, Toledo.
South Carolina: WACH, Columbia.
South Dakota: KABY-TV, Aberdeen; KPRY-TV, Pierre; KSFY-TV, Sioux Falls.
Tennessee: WTNZ, Knoxville; WMC-TV, Memphis.
Virginia: WTVR-TV, Richmond-Petersburg.
Puerto Rico: WLIJ, Caguas-San Juan; WSUR-TV, Ponce.
Other Holdings:
LPTV, see listing.
Radio, TV Translators.

DANA CHRISTIAN RAYMANT

943 Lincoln Rd.
Grosse Pointe, MI 48230
Phone: 313-438-3493
TV Stations (1):
Texas: KVCT, Victoria.

READING BROADCASTING INC.

1729 N. 11th St.
Reading, PA 19604
Phone: 610-921-9181
Fax: 610-921-9139
Officers:
Mike Parker, Pres.
Frank McCracken, Exec. Sr. V.P.
George Mattmiller, Secy.
Ownership: Robert A. Denby, 4.75%; Henry N. Aurandt & Helen D. Aurandt, 3.85%, jointly; Irvin Cohen, 2.88%; Michael Parker, Jack Linton & Nancy A. Linton, 0.82%, jointly; Partel Inc., 29.69%; STV Reading Inc., 4.22%; 34 others with less than 5% each.

Represented (legal): Fleischman & Walsh LLP.
TV Stations (1):
Pennsylvania: WTVE, Reading.

RED LION TELEVISION INC.

Box 88
Windsor Rd.
Red Lion, PA 17356
Phone: 717-246-1681
Fax: 717-244-9316
Officers:
John H. Norris, Chmn., Pres. & Chief Exec. Officer
John E. Stockstill, Chief Operating Officer
Clyde H. Campbell, Chief Financial Officer
Ownership: John H. Norris, 77.5%; Dorothy C. Norris, 22.5%.
TV Stations (1):
Pennsylvania: WGCB-TV, Red Lion-Lancaster.
Other Holdings:
Radio.
Program source: Keystone Inspirational Network.

RED RIVER BROADCAST CORP.

3600 S. Westport Ave.
Sioux Falls, SD 57116
Phone: 605-361-5555
Officers:
Myron Kunin, Chief Exec. Officer
Ro Grignon, Pres.
Kathy Lau, V.P.
Ownership: Curtis Squire Inc. Grignon & Squire also own KQDS Acquisition Corp., see listing.
Represented (legal): Crowell & Moring; Phillips, Gross & Aaron (Minneapolis).
TV Stations (6):
Minnesota: KBRR, Thief River Falls.
North Dakota: KVRN, Fargo, ND-Moorhead, MN; KJRR, Jamestown; KNRR, Pembina.
South Dakota: KDLV-TV, Mitchell-Sioux Falls; KDLT-TV, Sioux Falls.

THIS DATA IS AVAILABLE ON TAPE OR DISKETTE FOR USE ON YOUR OWN COMPUTER OR AS CUSTOMIZED REPORTS



Warren Communications News
Call the Data By Design Department at 800-771-9202

Other Holdings:
LPTV, see listing.

REITEN TELEVISION

3425 S. Broadway
Minot, ND 58701
Phone: 701-852-2140
Officer:
David M. Reiten, Pres.
Ownership: Chester Reiten & family.
Represented (legal): Shaw Pittman.
TV Stations (4):
North Dakota: KXMB-TV, Bismarck; KXMA-TV, Dickinson; KXMC-TV, Minot; KXMD-TV, Williston.
Other Holdings:
Radio.

RKM MEDIA INC.

137 Spyglass Lane
Fayetteville, NY 13066
Phone: 315-637-5500
Ownership: Ronald W. Philips, Pres.
TV Stations (1):
New York: WNYN-TV, Syracuse.
Other Holdings:
LPTV, see listing.

ROBERTS BROADCASTING CO.

Suite 300
1408 N. Kingshighway Blvd.
St. Louis, MO 63113
Phones: 314-367-0090; 314-367-4600
Fax: 314-367-0174
Officers:
Michael V. Roberts, Chmn., Chief Exec. Officer & Secy.-Treas.
Steven C. Roberts, Pres. & Chief Operating Officer
Victor Roberts, Chief Financial Officer
Ownership: Steven C. Roberts.
TV Stations (2):
Colorado: KTVJ, Boulder.
Missouri: WHSL, St. Louis, MO-East St. Louis, IL.

ROCKFLEET BROADCASTING II INC.

885 3rd Ave., 34th Floor
New York, NY 10022
Officers:
R. Joseph Fuchs, Pres.
Jeffrey A. Smith, Exec. V.P. & Dir.
Bruce M. Schneiwar, Sr. V.P.
David A. Persing, Sr. V.P. & Secy.
Howard Konos, V.P., Treas. & Asst. Secy.
John W. Adams, Dir.
Ownership: Randall D. Smith, 90%; R. Joseph Fuchs, 10%.
Represented (legal): Wiley, Rein & Fielding.
TV Stations (2):
Michigan: WFQX-TV, Cadillac; WFXV, Vanderbilt.

SAGA COMMUNICATIONS INC.

73 Kercheval Ave.
Grosse Pointe Farms, MI 48236
Phone: 313-886-7070
Fax: 313-886-7150
Officers:
Edward K. Christian, Chmn., Pres. & Chief Exec. Officer

Steven J. Goldstein, Exec. V.P., Programming
Warren Lada, V.P., Operations
Marcia K. Lobaio, V.P. & Secy.
Samuel D. Bush, V.P., Treas. & Chief Financial Officer.
Ownership: Publicly held. Edward K. Christian, controlling interest.
Represented (legal): Smithwick & Belenduk PC.
TV Stations (3):
Kansas: KOAM-TV, Pittsburg, KS-Joplin, MO.
Mississippi: WXVT, Greenville.
Texas: KAVU-TV, Victoria.
Other Holdings:
LPTV, see listing.
Radio.

SAGE BROADCASTING CORP.

406 S. Irving St.
San Angelo, TX 76903
Phones: 915-655-6006; 915-673-2345
Fax: 915-655-8461
Officers:
Timothy Brown, Chmn. & Chief Exec. Officer
Bill Carter, Pres. & Gen. Mgr.
Blake Hawk, V.P. & Secy.-Treas.
Branch Offices:
406 S. Irving
San Angelo, TX 76903
Phone: 915-655-6006
Fax: 915-655-8416

500 Chestnut
Suite 1719
Arlene, TX 79602
Phone: 915-673-2345
Fax: 915-672-4816
Ownership: Suzanne S. Brown, 48%; Sherry S. Hawk, 48%; Anne-Marie Aitemir-Carter, 3%.
Represented (legal): Rosenman & Colin LLP.
TV Stations (1):
Texas: KIDY, San Angelo.
Other Holdings:
LPTV, MDS, see listings.
Radio.

SAINTE PARTNERS II LP

Box 4159
Modesto, CA 95352
Phone: 530-893-1234
Fax: 530-893-1266
Officer:
Chester Smith, Chief Exec. Officer
Ownership: C & N Broadcasting Division Inc.; Sainte Network Corp., Gen. Partner, 1%; Marie E. Christofferson, Trustee, 11%; Bernard Hennings Estate, 7%; Albert J. Chance, 5.5%; J. Wilmar Jensen, 5.5%; Lena Merle Smith Estate, 5%; Truda P. Davis, 4%; Ailene M. Cross, 2.33%; Marlene A. Reed, Trustee, 2.33%; Sharon D. Sepulveda, 0.5%. SNC ownership: Chester Smith & Naomi L. Smith, 100% jointly.
Represented (legal): Fletcher, Heald & Hildreth PLC.
TV Stations (3):
California: KBVU, Eureka; KNSO, Merced-Fresno; KCVU, Paradise.
Other Holdings:
LPTV, see listing.

SANGER TELECASTERS INC.

706 W. Hemdon Ave.

TV Station Owners

Fresno, CA 93650-5957
Phone: 209-435-5900
Fax: 209-435-1448
Officers:
Diane D. Dostinich, Pres.
Brad J. Nilmeier, V.P.
Lisa J. Nilmeier, Secy.-Treas.
Ownership: Diane D. Dostinich.
Represented (legal): Cohn & Marks.
TV Stations (1):
California: KMSG-TV, Sanger-Fresno.

SCANLAN COMMUNICATIONS INC.

201 E. Front St.
Traverse City, MI 49684
Phone: 616-946-2900
Officers:
Thomas Scanlan, Pres.
Todd Ruonavaara, V.P. & Chief Operating Officer
Ownership: Thomas Scanlan.
Represented (legal): Latham & Watkins.
TV Stations (3):
Michigan: WBKP, Calumet; WGTQ, Sault Ste. Marie; WGTU, Traverse City.

CARL SCARLATA JR.

3122 E. Colonial Dr.
Orlando, FL 32803
Phone: 407-894-7814
TV Stations (1):
Florida: WFGX, Fort Walton Beach, FL-Mobile, AL.

SCHURZ COMMUNICATIONS INC.

225 W. Colfax Ave.
South Bend, IN 46626
Phone: 219-287-1001
Fax: 219-287-2257
Officers:
Franklin D. Schurz Jr., Pres.
James M. Schurz, Sr. V.P., Newspapers
James D. Freeman, Sr. V.P., Bcstg.
Todd F. Schurz, V.P., Technology & Business Development
E. Berry Smith, Sr. V.P.
Mary Schurz, V.P. & Secy.
Scott C. Schurz, V.P.
David C. Ray, V.P.
James G. Young Jr., Treas. & Chief Financial Officer
Ownership: Schurz Investment Partnership, 75.17%; others, 24.83%.
Represented (legal): Hogan & Hartson LLP; Bryan Cave LLP.
TV Stations (4):
Georgia: WAGT, Augusta.
Indiana: WSBT-TV, South Bend.
Missouri: KYTV, Springfield.
Virginia: WDBJ, Roanoke.
Newspapers:
California: Imperial Valley Press (El Centro).
Indiana: Bedford Times-Mail, Bloomington Herald Times, South Bend Tribune, Martinsville Reporter.
Kentucky: Danville Advocate-Messenger.
Maryland: Hagerstown Herald, Hagerstown Mail.
Pennsylvania: Somerset Daily American.
Other Holdings:
Cable, see listing.
Radio.

BILL SCHUYLER

Box 2776
Monterey, CA 93942-2776
Phone: 408-656-1444
Fax: 408-656-1440
Represented (legal): Fletcher, Heald & Hildreth PLC.
TV Stations (1):
Idaho: KNIN-TV, Caldwell-Boise-Nampa.

E. W. SCRIPPS CO.

28th Floor
312 Walnut St.
Cincinnati, OH 45202
Phone: 513-977-3000
Officers:
William R. Burleigh, Chmn. & Chief Exec. Officer
Ken Lowe, Pres. & Chief Operating Officer
Richard A. Boehne, Exec. V.P.
Frank Gardner, Sr. V.P., Interactive Media
James Hart, Sr. V.P., TV Station Group
Craig Standen, Sr. V.P., Corporate Development
Daniel J. Castellini, Sr. V.P., Finance & Administration

Alan M. Horton, Sr. V.P., Newspapers
Gregory L. Ebel, V.P., Human Resources
John Lansing, V.P., Broadcast Television
Timothy Stautberg, V.P., Investor Relations
J. Robert Routt, V.P. & Controller
M. Oenise Kuprionis, Secy.
E. John Wolfzorn, Treas.
Ownership: Publicly held.
Represented (legal): Baker & Hostetler.
TV Stations (10):
Arizona: KNXV-TV, Phoenix.
Florida: WFTS-TV, Tampa-St. Petersburg; WPTV, West Palm Beach.
Kansas: KMCI, Lawrence.
Maryland: WMAR-TV, Baltimore.
Michigan: WXYZ-TV, Detroit.
Missouri: KSHB-TV, Kansas City.
Ohio: WCPO-TV, Cincinnati; WEWS-TV, Cleveland.

Oklahoma: KJRH, Tulsa.
Newspapers:
Alabama: Birmingham Post-Herald.
California: Redding Record Searchlight, Ventura Star Newspapers.
Colorado: Boulder Daily Camera, Denver Rocky Mountain News.
Florida: Fort Pierce Tribune, Naples Daily News, The Stuart News, Vero Beach Press-Journal.
Indiana: Evansville Courier-Press.
Kentucky: The Kentucky Post.
New Mexico: The Albuquerque Tribune.
Ohio: The Cincinnati Post.
South Carolina: Anderson Independent Mail.
Tennessee: The Commercial Appeal (Memphis), The Knoxville News Sentinel.
Texas: Abilene Reporter News, Corpus Christi Caller-Times, Standard Times (San Angelo), Times Record News (Wichita Falls).
Washington: Bremerton Sun.
Other Holdings:
LPTV, see listing.
Production: Scripps Productions, producer of cable programs.
Cable Network: Do It Yourself Network, Fine Living Network, The Home & Garden Television Network, TV Food Network (majority interest).
Features syndicator: United Media, licensor & syndicator of news features & comics.

SEAL ROCK BROADCASTERS LLC

Suite 100
190 Queen Anne Ave. N
Seattle, WA 98109
Phone: 206-285-2295
Ownership: Lance W. Anderson, 50%; George V. Kriste, 50%.
TV Stations (1):
California: KCBA, Salinas-Monterey.

SEAWAY HOLDINGS INC.

885 Third Ave., 34th Floor
New York, NY 10022
Phone: 212-888-5500
Officers:
Jeffrey A. Smith, Pres.
Bruce M. Schenewar, Sr. V.P.
David A. Pershing, Sr. V.P. & Secy.

Kevin J. DeLuise, V.P., Treas. & Asst. Secy.
Ownership: Smith Management Co., 84.2%; R. Joseph Fuchs, 10%; John Swain Jr., 5%. SMC ownership: Pengo Industries. PI ownership: Pengo LLC, controlling interest. PLLC ownership: John W. Adams, Managing Member, 3.84% equity, Randall D. Smith, 50.77% equity; Kathryn Sladek Trust, Randall D. Smith, Trustee, 13.13% equity.
Represented (legal): Sidley & Austin.
TV Stations (2):
Maine: WVII-TV, Bangor.
Wisconsin: WJFW-TV, Rhinelander-Wausau.
Other Holdings:
Radio.

SECOND GENERATION OF IOWA LTD.

Suite 101
3451 Bonita Bay Blvd.
Bonita Springs, FL 34134
Phone: 941-498-4600
Officers:
Thomas J. Embrescia, Chmn. & Chief Exec. Officer
Jonathan Pinch, Pres.
Larry Blum, Chief Operating Officer
Ownership: Thomas J. Embrescia, 33.33%; Jonathan Pinch, 33.33%; Larry Blum, 33.33%.
TV Stations (1):
Iowa: KFXA, Cedar Rapids.

SHIVELY COMMUNICATIONS

Box 749
North Platte, NE 69101
Phone: 308-532-2222
Fax: 308-532-9579
Officers:
Ulysses A. Carlini, V.P. & General Mgr.
M. L. Doyle, Secy.
Peggy Borchard, Chief Financial Officer
Ownership: Richard F. Shively, 90%; Ulysses A. Carlini, 10%.
TV Stations (2):
Nebraska: KHAS-TV, Hastings; KNOP-TV, North Platte.

SHOCKLEY COMMUNICATIONS CORP.

5727 Tokay Blvd.
Madison, WI 53719-1289
Phone: 608-288-3040
Fax: 608-288-3050
Officers:
Terry K. Shockley, Pres. & Treas.
Sandra K. Shockley, V.P. & Secy.
Terry Kelly, V.P., Television
David Robbins, Chief Financial Officer
Ownership: Terry K. Shockley, 15%; Sandra K. Shockley, 15%; others, jointly, 60%.
Represented (legal): Rosenman & Colin LLP.
TV Stations (6):
Minnesota: KXLT-TV, Rochester.
Wisconsin: WYOW, Eagle River; WQOW-TV, Eau Claire; WXOW-TV, La Crosse; WKOW-TV, Madison; WAOW-TV, Wausau.
Other Holdings:
Radio.

SHOP AT HOME INC.

5388 Hickory Hollow Pkwy.
Antioch, TN 37013
Phone: 615-263-8000
Fax: 615-263-8910
Officers:
J. D. Clinton, Chmn.
Kent E. Lillie, Pres.-Chief Exec. Officer
Henry Shapiro, V.P., Merchandise
Joseph Nawy, Chief Financial Officer

Ownership: J. D. Clinton, 32.5%; Joseph I. Overholt, 5%; A. E. Jolley, 4.9%; Kent E. Lillie, 0.1%; SAH Holdings LP, 55.3%.
Represented (legal): Wyatt, Tarrant & Combs.
TV Stations (6):
California: KCNS, San Francisco.
Connecticut: WSAH, Bridgeport.
Massachusetts: WMFP, Lawrence.
North Carolina: WRAY-TV, Wilson.
Ohio: WOAC, Canton.
Texas: KZJL, Houston.

SIERRA BROADCASTING CO.

1500 Foremaster Lane
Las Vegas, NV 89101
Phone: 702-642-3333
Fax: 702-657-3423
Officers:
James E. Rogers, Pres.
Barbara Clark, Secy.
Scott Mattox, Chief Financial Officer
Branch Office:
1790 Vassar St.
Reno, NV 89502
Phone: 702-322-4444
Ownership: Sunbelt Broadcasting Co., see listing.
Represented (legal): James E. Rogers.
TV Stations (1):
Nevada: KWNV, Winnemucca.

SIETE GRANDE TELEVISION INC.

Box 7967
Jupiter, FL 33468-7967
Phones: 407-575-2418; 212-986-1116
Officers:
Jerry B. Hartman, Pres. & Treas.
Esther M. Hartman, V.P. & Secy.
Ownership: Jerry B. Hartman, 50%; Esther M. Hartman, 50%.
Represented (legal): Wolf, Block, Schor & Solis-Cohen LLP.
TV Stations (1):
Puerto Rico: WSTE, Ponce.

SINCLAIR BROADCAST GROUP INC.

10706 Beaver Dam Rd.
Cockeysville, MD 21030
Phone: 410-568-1500
Fax: 410-568-1533
Officers:
David D. Smith, Chmn., Pres. & Chief Exec. Officer
Barry Drake, Chief Exec. Officer, Television Div.
David B. Amy, Exec. V.P.
Patrick Talamantes, Chief Financial Officer
J. Duncan Smith, V.P. & Secy.-Treas.
Frederick G. Smith, Asst. Secy.
Ownership: David D. Smith, 24.58%; Robert E. Smith, 24.31%; Frederick G. Smith, 22.61%; Duncan J. Smith, Principals, 22.51%.
Represented (legal): Shaw Pittman.
TV Stations (37):
Alabama: WTTT, Birmingham.
California: KOVR, Stockton-Sacramento.
Florida: WEAR-TV, Pensacola, FL-Mobile, AL; WTWC-TV, Tallahassee.
Illinois: WYZZ-TV, Bloomington-Normal-Peoria; WICD, Champaign; WICS, Springfield.
Indiana: WTTV, Bloomington-Indianapolis; WTTK, Kokomo.
Iowa: KGAN, Cedar Rapids-Waterloo; KDSM-TV, Des Moines.
Kentucky: WDKY-TV, Danville-Lexington.
Maine: WGME-TV, Portland.
Maryland: WBFF, Baltimore.
Massachusetts: WGGB-TV, Springfield-Holyoke.
Michigan: WSMH, Flint.
Minnesota: KMWB, Minneapolis-St. Paul.

Missouri: KBSI, Cape Girardeau; KSMO-TV, Kansas City; KDNL-TV, St. Louis.
 Nevada: KFBT, Las Vegas; KVWB, Las Vegas.
 New York: WSYT, Syracuse.
 North Carolina: WLFL, Raleigh.
 Ohio: WSTR-TV, Cincinnati; WSYX, Columbus; WKFE, Dayton.
 Oklahoma: KOCB, Oklahoma City.
 Pennsylvania: WPGH-TV, Pittsburgh.
 South Carolina: WMMP, Charleston; WLOS, Greenville-Spartanburg, SC & Asheville, NC.
 Tennessee: WEMT, Greeneville.
 Texas: KETK-TV, Jacksonville-Tyler-Longview; KABB, San Antonio.
 Virginia: WTVZ, Norfolk.
 West Virginia: WCHS-TV, Charleston.
 Wisconsin: WCGV-TV, Milwaukee.
 Other Holdings:
 LPTV, see listing.
 Radio.

SJL COMMUNICATIONS LP

633 Picacho Lane
 Montecito, CA 93108
 Phone: 805-969-9278
 Fax: 805-969-2399
 Officers:
 George D. Lilly, Pres. & Chief Exec. Officer
 Richard B. Armfield Jr., V.P.
 Robert D. McCurdy, V.P. & Treas.
 Pamela Davis Hellman, Secy.

Branch Office:
 3203 3rd Ave. N
 Suite 300
 Billings, MT 59101
 Phone: 406-256-0705
 Fax: 406-252-9144

Ownership: George D. Lilly 1997 Business Trust, 80.9%; Richard B. Armfield, 10.79%; Robert D. McCurdy, 6.74%; Sandra G. Benton, 1.57%.
 Represented (legal): Latham & Watkins.
 TV Stations (2):
 California: KSBY, San Luis Obispo.
 Pennsylvania: WUCU-TV, Erie.

SMITH ACQUISITION CO.

720 2nd Ave. S
 St. Petersburg, FL 33701-4006
 Phone: 727-821-7900
 Fax: 727-821-8092

Officers:
 Robert N. Smith, Chmn., Pres. & Chief Executive Officer
 Sandy DiPasquale, Exec. V.P. & Chief Operating Officer
 David A. Fitz, Secy.-Treas. & Chief Financial Officer
 John Purcell, Regional V.P.
 Tim McCoy, V.P.
 Ownership: Smith Broadcasting Group Inc., see listing, 59.02%, see listing. Smith Acquisition operates Sunrise TV Partners stations, see listing.

Represented (legal): Hogan & Hartson LLP.
 TV Stations (2):
 Ohio: WTOV-TV, Steubenville, OH-Wheeling, WV.
 Rhode Island: WNAC-TV, Providence.

SMITH BROADCASTING GROUP INC.

720 2nd Ave. S
 St. Petersburg, FL 33701
 Phone: 727-821-7900
 Fax: 727-821-8092
 Officers:
 Robert N. Smith, Pres. & Treas.
 David A. Fitz, Exec. V.P.
 Margaret Williams, V.P., Finance

Branch Office:
 127 El Paseo
 Santa Barbara, CA 93101
 Ownership: Robert N. Smith, 51.8%; Jennifer Smith, 17%; Michael Smith, 17%.
 Represented (legal): Hogan & Hartson LLP.
 TV Stations (5):
 Alaska: KIMO, Anchorage; KATN, Fairbanks; KJUD, Juneau.
 California: 71% of KEYT-TV, Santa Barbara.
 Vermont: WFFF-TV, Burlington.
 Other Holdings:
 Smith Acquisition Co., see listing.

SMITH TELEVISION OF NEW YORK INC.

720 2nd Ave. S
 St. Petersburg, FL 33701-4006
 Phone: 727-821-7900
 Fax: 727-821-8092
 Ownership: Smith Television Investment Co., 51%. STIC ownership: Robert N. Smith, 51%; Jennifer Smith, 9.5%; Michael Smith, 9.5%.
 See also Smith Broadcasting Group.
 TV Stations (2):
 New York: 91% of WETM-TV, Elmira-Corning; 91% of WKTW, Utica.
 Other Holdings:
 LPTV, see listing.

SON BROADCASTING INC.

Box 4338
 Albuquerque, NM 87196
 Phone: 505-345-1991
 Fax: 505-474-4998
 Officers:
 Belmarino R. Gonzales, Pres.
 Angie Gonzales, V.P.
 Marcimiliano Baca, V.P.
 Ted R. Gonzales, Secy.
 Vickie A. Archiveque, Treas.
 Ownership: Belarmino R. Gonzalez.
 Represented (legal): Dan Sosa & Charles Solomon.
 TV Stations (1):
 New Mexico: KCHF, Santa Fe.
 Other Holdings:
 LPTV, see listing.
 TV Translators.

SONSHINE FAMILY TV INC.

813 N. Fenwick St.
 Allentown, PA 18101
 Phones: 610-433-4400; 610-954-7501
 Fax: 610-954-7505
 Officer:
 Patricia F. Huber, Pres. & Chief Exec. Officer
 Ownership: Sonshine Family TV Corp.
 Represented (legal): Blair, Joyce & Silva.
 TV Stations (1):
 Pennsylvania: WBPH-TV, Bethlehem.

SOUTH CENTRAL COMMUNICATIONS CORP.

Box 3848
 Evansville, IN 47736
 Phone: 812-463-7950
 Fax: 812-423-3405
 Officers:
 John D. Engelbrecht, Pres., Chief Exec. & Operating Officer
 Robert Shirel, Chief Financial Officer
 Branch Offices:
 504 Rosedale Ave.
 Nashville, TN 37204
 Phone: 615-259-9370
 1100 Sharps Ridge
 Box 27100
 Knoxville, TN 37917

Phone: 423-525-6000
 Ownership: John D. Engelbrecht, 82%; John P. Engelbrecht, 13%; Bettie A. Engelbrecht, 5%.
 Represented (legal): Fletcher, Heald & Hildreth PLC.
 TV Stations (1):
 Kentucky: WAZE-TV, Madisonville, KY-Evansville, IN.
 Other Holdings:
 LPTV, see listing.
 Radio.

SOUTHEASTERN OHIO TELEVISION SYSTEM

629 Downard Rd.
 Zanesville, OH 43701-5132
 Phones: 614-453-0361; 614-452-5431
 Fax: 614-452-6553
 Officers:
 Norma Jean Littick, Chmn.
 Allan Land, Pres.
 Van Vannelli, V.P.
 Barbara Mitter, V.P., Programming
 John C. Graham, Secy.-Treas.
 Richard Ebersole, Chief Financial Officer
 Ownership: Norma Jean Littick, 83%; John Graham, 17% (represents family interest).
 Represented (legal): J. Richard Carr.
 TV Stations (1):
 Ohio: WHIZ-TV, Zanesville.
 Other Holdings:
 Radio.

SOUTHERN BROADCAST CORP. OF SARASOTA

5725 Lawton Dr.
 Sarasota, FL 34233
 Phone: 941-923-8840
 Fax: 941-924-3971
 Officer:
 J. Manuel Calvo, Pres.
 Ownership: Calkins Newspapers Inc. CNI ownership: Carolyn C. Smith, Pres., 33.3%; Shirley C. Ellis, V.P., 33.3%; Sandra C. Hardy, V.P., 33.3%. Calkins Newspapers owns & operates the Intelligencer Record in Doylestown, PA; Bucks County Courier Times in Levittown, PA; Burlington County Times in Willingboro, NJ; Beaver County Times in Beaver, PA; South Dade News Leader in Homestead, FL. Hardy, Ellis & Smith have controlling interest in Union Town Newspapers Inc., publisher of the Herald Standard in Uniontown, PA.
 Represented (legal): Leibowitz & Associates PA.
 TV Stations (1):
 Florida: WWSB, Sarasota-Bradenton-Tampa.

SOUTHERN TV CORP.

9661 82nd Ave. N
 Seminole, FL 33777
 Phone: 727-319-6100
 Fax: 727-397-0785
 Officers:
 Dan L. Johnson, Chmn., Pres. & Chief Exec. Officer
 Charles E. Robb, Chief Operating & Financial Officer
 Jo Johnson, V.P.
 Robert G. Keelean, Secy.-Treas.
 Ownership: Dan L. Johnson & Betty Johnson, 42.5% jointly; Robert G. Keelean, 30%; William Daniel & Kim Daniel, 10% jointly; Lisa Keelean, 5%; Robert G. Keelean Jr., 5%; Mabel Reed Young, 5%; Donald Chervier, 2.5%.
 Represented (legal): Irwin, Campbell & Tannenwald PC.
 TV Stations (1):
 Georgia: WGSB, Baxley.

FRANK K. SPAIN

Box 3660
 Fort Pierce, FL 34948-3660
 Phone: 407-467-1000
 Represented (legal): Haley, Bader & Potts PLC.
 TV Stations (1):
 Mississippi: WMDN, Meridian.
 Other Holdings:
 Television holdings: WTVA Inc., see listing.

STAINLESS ENTERPRISES OF PENNSYLVANIA

210 S. 3rd St.
 North Wales, PA 19454
 Phone: 215-699-4871
 Fax: 215-699-9597
 Officers:
 Robert A. Farrington, Chmn.
 Shelley E. Ege, Pres. & Chief Operating Officer
 John C. Larkin, V.P.
 James J. Heffernan, Secy.
 Ownership: Henry J. Guzewicz Estate, Richard J. Eberle & Robert A. Farrington, Principals.
 TV Stations (2):
 New York: WICZ-TV, Binghamton.
 Oregon: KTVZ, Bend.

STATION VENTURE OPERATIONS LP

11th Floor
 1299 Pennsylvania Ave. NW
 Washington, DC 20004
 Phone: 202-637-4545
 Ownership: National Broadcasting Co., see listing, 79.62% equity, 49.9% voting rights; LIN Television Corp., see listing, 20.38% equity, 50.1% voting rights.
 TV Stations (2):
 California: KNSD, San Diego.
 Texas: KXAS-TV, Fort Worth-Dallas.
 Other Holdings:
 LPTV, see listing.

STEPHENS GROUP INC.

Suite 1720
 111 Center St.
 Little Rock, AR 72201
 Phone: 501-377-2000
 Officers:
 Jackson T. Stephens, Chmn.
 Emmett Jones, Pres. & Chief Operating Officer
 Ron Lamar, V.P.
 Lynn Mosier, Secy.-Treas. & Chief Financial Officer
 TV Stations (1):
 Nevada: KOLQ-TV, Reno.

STRAIGHTLINE COMMUNICATIONS LLC

27th Floor
 630 5th Ave.
 New York, NY 10111
 Phone: 212-841-1275
 Ownership: Edward T. Karlik, 50%; Judith A. Karlik, 50%.
 Represented (legal): Wiley, Rein & Fielding.
 TV Stations (3):
 Florida: 16.7% of WTVX, Fort Pierce-Stuart-Vero Beach-Palm Beach.
 Rhode Island: 16.7% of WLWC, Providence, RI-New Bedford, MA.
 Vermont: 16.7% of WVNY, Burlington, VT-Plattsburgh, NY.

SULLIVAN BROADCASTING CO.

18 Newbury St.
 Boston, MA 02116
 Phone: 617-859-2959
 Fax: 617-859-7205
 Officers:
 J. Daniel Sullivan, Pres. & Chief Exec. Officer

TV Station Owners

David Pulido, Exec. V.P., Programming & Legal Affairs Secy.

Royce Yudkoff, V.P. & Secy.

Patrick Bratton, V.P., Finance

Ownership: ABRY Broadcast Partners II LP. Royce Yudkoff, Principal. ABRY controls Nexstar Broadcasting Group LLC, & Quorum broadcast Holdings Inc., see listing.

Represented (legal): Arter & Hadden.

TV Stations (10):

New York: WUTV, Buffalo; WUHF, Rochester. North Carolina: WXLV-TV, Winston-Salem-Greensboro-High Point.

Ohio: WRGT-TV, Dayton.

Oklahoma: KOKH-TV, Oklahoma City.

South Carolina: WTAT-TV, Charleston.

Tennessee: WZTV, Nashville.

Virginia: WRLH-TV, Richmond.

West Virginia: WVAH-TV, Charleston-Huntington.

Wisconsin: WMSN-TV, Madison.

Other Holdings:

TV Translators.

SUMMIT MEDIA LP

Suite B-2

5000 W. Oakey Blvd.

Las Vegas, NV 89106

Phone: 702-258-0039

Fax: 702-258-0556

Officer:

Scott Gentry, Manager

Ownership: Summit Media Inc., Gen. Partner, 15%; Bad Guys LP, 27%; William O'Connell Family Trust, 13.52%; Rafael Vega, 6.8%; Eldak Waymire, 6.8%; William George Living Trust, 6.07%; Bruce Becker, 5.4%; Cliff Findlay, 5%; Karen George, 4.05%; Ernest Becker Sr. Family Trust, 2.7%; Ernest Becker Jr. Family Trust, 2.7%; Barry Becker, 2.7%; John Laub, 2.26%.

Represented (legal): Rosenman & Colin LLP.

TV Stations (1):

Nevada: KBLR, Paradise.

SUNBEAM TELEVISION CORP.

1401 79th St. Causeway

Miami, FL 33141

Phone: 305-751-6692

Officers:

Edmund Ansin, Pres.

Robert Leider, Chief Exec. & Operating Officer

Roger Metcalf, Chief Financial Officer

Alice Jacobs, V.P., News

Branch Office:

1020 S. Andrews Ave.

Fort Lauderdale, FL

Phone: 954-463-2291

Ownership: Edmund Ansin, Principal.

TV Stations (2):

Florida: WSVN, Miami-Fort Lauderdale.

Massachusetts: WHDH-TV, Boston.

SUNBELT COMMUNICATIONS CO.

1500 Foremaster Lane

Las Vegas, NV 89101

Phone: 702-657-3423

Fax: 702-399-0767

Officers:

James E. Rogers, Pres.

Rolla D. Cleaver, Exec. V.P.

Barbara Clark, Secy.

Scott Mattox, Treas.

Ownership: James E. Rogers, Trustee of the James E. Rogers Trust, 93.22%; Beverly Rogers, Trustee of the Beverly Rogers Trust, 2.66%; James E. Rogers, Trustee, 2.12%; Gene Greenburg, 2%. Sunbelt also owns Sierra Broadcasting, see listing.

Represented (legal): Gerald S. Sourka.

TV Stations (8):

Arizona: KYMA, Yuma.

Idaho: KPVI, Pocatello-Blackfoot-Idaho Falls; KOCT, Twin Falls.

Montana: KBBJ, Havre (CP); KTVH, Helena; KBAO, Lewistown (CP).

Nevada: KENV, Elko; KVBC, Las Vegas; KRNV, Reno; KBMO-TV, Tonopah (CP).

Wyoming: KJWY, Jackson; KBNM, Sheridan (CP).

SUNBELT MULTIMEDIA CO.

Box 156

Rio Grande City, TX 78582

Officers:

Sam F. Vale, Pres.

Antonio Falcon, Secy.-Treas.

Ownership: Sam F. Vale, 29%; Antonio Falcon, 29%; Ronnel Oliveira, 24%; Robert Walker, 18%.

TV Stations (1):

Texas: KTLM, Rio Grande City.

SUNBELT-SOUTH TELECOMMUNICATIONS LTD.

Box 917

Cordele, GA 31015

Phone: 912-273-0001

Fax: 912-273-8894

Officer:

William B. Goodson, Chief Exec. Officer

Ownership: William B. Goodson, Gen. Partner, 65%; Phillip A. Streetman, Gen. Partner, 35%.

TV Stations (1):

Georgia: WSST-TV, Cordele.

SUNBELT TELEVISION INC.

Box 6464

Victorville, CA 92392

Phone: 619-251-5888

Officers:

Margaret R. Jackson, Chmn.

Sam Frew, Chief Exec. Officer

Ownership: Margaret R. Jackson, 62%; Ray Webb, 38%.

TV Stations (1):

California: KHIZ, Barstow.

SUNRISE TELEVISION CORP.

Suite 1600

200 Crescent Court

Dallas, TX 75201

Phone: 214-740-7300

Officers:

Thomas O. Hicks, Chmn.

Sandy DiPasquale, Exec. V.P. & Chief Operating Officer

David A. Fitz, Secy.-Treas. & Chief Financial Officer

John Purcell, V.P.

Robert N. Smith, Dir., TV

Ownership: HM3/Smith TV Partners, Gen. Partner, 1%; Hicks Muse Tate & Furst Equity Fund III LP, Ltd. Partner, 94%; Smith Broadcasting Partners II LP, Ltd. Partner, 3.46%; others with less than 1% each. See also listings for Smith Broadcasting Group, Sunrise Television Partners & LIN TV.

Represented (legal): Shaw Pittman.

TV Stations (2):

Michigan: WEYI-TV, Saginaw-Flint-Bay City-Midland.

Pennsylvania: WJAC-TV, Johnstown.

Other Holdings:

TV Translator: California: K13GS, Carmel Valley.

SUNRISE TELEVISION PARTNERS LP

720 2nd Ave. S

St. Petersburg, FL 33701-4006

Phone: 727-821-7900

Officers:

Robert N. Smith, Chief Exec. Officer

Sandy DiPasquale, Chief Operating Officer

David A. Fitz, Chief Financial Officer

Ownership: HM3/Sunrise Partners LP, Gen. Partner, 1%; Hicks, Muse Tate & Furst Equity Fund III LP, Ltd. Partner, 82.89%; Chase Equity Associates LP, Ltd. Partner, 10%; SBP II LP, Ltd. Partner, 4.1%; Smith Broadcasting Group Inc.; 4 other ltd. partners each with less than 1% interest. See also listings for LIN TV & Smith Broadcasting Group & Smith Acquisition Co.

Represented (legal): Hogan & Hartson LLP.

TV Stations (9):

North Dakota: KFVR-TV, Bismarck; KQCD-TV, Dickinson; KVLV-TV, Fargo-Grand Forks; KMOT, Minot; KUMV-TV, Williston.

Ohio: WDTN, Dayton; WUPW, Toledo.

Texas: KRBC-TV, Abilene; KACB-TV, San Angelo.

Other Holdings:

LPTV, see listing.

TANANA VALLEY TELEVISION CO.

Suite 2

3650 Bradock St.

Fairbanks, AK 99701

Phone: 907-452-3697

Fax: 907-456-3428

Officers:

William St. Pierre, Pres.

David Wike, V.P.

Mike Young, Secy.-Treas.

Ownership: William St. Pierre, 68%; Bill Damel, 5.2%; Gene Gardener, 4.22%; Vilma Grassi, 4.09%; Loreen Parker, 3.9%; Mike Young, 3.25%; David Wike, 2.6%; John Minder, 2.6%; Greg Wagner, 1.62%; Gary R. Wilken, 1.3%; Preston Smith, 1.3%; Tom Clark, 0.98%; Frank Eagle, 0.81%; Steven Smith, 0.13%.

Represented (legal): Shaw Pittman.

TV Stations (1):

Alaska: KFXF, Fairbanks.

Other Holdings:

LPTV, see listing.

SARKES TARZIAN INC.

Box 62

Bloomington, IN 47402

Phone: 812-332-7251

Officers:

Thomas Tarzian, Chmn.

Thomas Tolar, Exec. V.P., TV

Geoffrey Vargo, Exec. V.P., Radio

Valerie Carney, Sr. V.P. & Gen. Counsel

Robert Davis, Sr. V.P., Financial & Accounting

Ownership: Thomas Tarzian, 63.3%; Mary Tarzian, Estate, 33.5%; U. of LaVerne & others, 3.2%.

Represented (legal): Leventhal, Senter & Lerman PLLC.

TV Stations (2):

Nevada: KTVN, Reno.

Tennessee: WRCB-TV, Chattanooga.

Other Holdings:

Radio.

TELECINCO INC.

Box 43

Mayaguez, PR 00681

Phone: 787-832-1150

Officers:

Alfredo R. de Arellano, Chmn. & Chief Exec. Officer

Eduardo Bado, Chief Operating Officer.

Benjamin Torres, Chief Financial Officer

Branch Office:

First Federal Bldg.

Santurce, PR 00908

Phone: 787-721-4054

TV Stations (1):

Puerto Rico: WORA-TV, Mayaguez-Aguadilla.

Other Holdings:

LPTV, see listing.

TELEMUNDO HOLDINGS INC.

2290 W. 8th Ave.

Hialeah, FL 33010

Phone: 305-889-7004

Fax: 305-889-7950

Officers:

Roland A. Hernandez, Chmn., Pres. & Chief Exec. Officer

Peter J. Housman II, Treas. & Chief Financial Officer

Oswaldo F. Torres, V.P., Secy. & Gen. Counsel

Vincent L. Sadusky, V.P., Finance

Ownership: Station Partners LLC, 50.1%; Sony Pictures Entertainment Inc., 24.95%; Liberty Media Corp., 24.95%. SPLLC ownership: Apollo Investment Fund III LP, 68%; Bastion Capital Fund LP, 32%. Sony is a multinational co. With multiple media interests. Liberty has many programming interests.

TV Stations (8):

California: KVEA, Corona-Los Angeles; KSTS, San Jose.

Florida: WSCV, Fort Lauderdale-Miami.

Illinois: WSNW-TV, Chicago.

New York: WNJU, New York, NY-Newark, NJ.

Texas: KTMD, Galveston-Houston; KVDA, San Antonio.

Puerto Rico: WKAQ-TV, San Juan.

Other Holdings:

LPTV, see listing.

TELEVISION PROPERTIES INC.

1732 Dunraven Dr.

Knoxville, TN 37992

Phone: 615-694-4079

Fax: 615-531-7594

Officers:

Kenneth W. Russell, Pres.

Pearl G. Russell, Secy.

Ownership: Kenneth W. Russell, 51%; Commonwealth Broadcasting Group Inc., 49%. CBGI ownership: Charles M. Harker.

TV Stations (1):

Ohio: WHCP, Portsmouth.

THOMAS BROADCASTING CO.

Box 3001

Oak Hill, WV 25901

Phone: 304-469-3361

Fax: 304-465-1420

Officers:

Helen Thomas, Chmn.

Robert R. Thomas III, Chief Exec. Officer

Ownership: Helen G. Thomas, 42.7%; Robert R. Thomas III, 11.4%; Helen L. Thomas, 11.4%; John G. Thomas, 11.4%; Barbara L. T. Canterbury, 11.4%; Sarah A. Thomas, 11.4%.

Represented (legal): Fletcher, Heald & Hildreth PLC.

TV Stations (1):

West Virginia: WOAY-TV, Oak Hill-Beckley-Bluefield.

THUNDER BAY BROADCASTING CORP.

1390 Bagley St.

Alpena, MI 49707

Phone: 517-356-3434

Officers:

Stephen A. Marks, Pres.

Curt Smith, V.P.

Theresa Stoppa, Secy.-Treas.

Ownership: Stephen A. Marks, 88.5%. Marks owns Glendive Broadcasting Corp., see listing.

Represented (legal): Fleischman & Walsh LLP.

TV Stations (1):

Michigan: WBKB-TV, Alpena.

Other Holdings:
LPTV, see listing.

TIBERIUS BROADCASTING INC.

15 Peach Orchard Rd.
Prospect, CT 06712
Phone: 203-758-3900
Officers:
David L. Brewer Jr., Pres.
Edward D. Taddei, Secy.
Scott K. Parnlee, Dir.
Marlene DeMio, Dir.
John P. Gazak, Dir.
TV Stations (1):
Connecticut: WTXN, Waterbury.

TIME WARNER INC.

75 Rockefeller Plaza
New York, NY 10019
Phone: 212-484-8000
Officers:
Gerald M. Levin, Chmn.
Robert E. Turner, Vice Chmn.
Richard D. Parsons, Pres.
Christopher Bogart, Exec. V.P.
Timothy A. Boggs, Sr. V.P.
Joseph Ripp, Sr. V.P. & Chief Financial Officer
Ownership: Robert E. Turner III, 11.3%; The Seagram Company Ltd., 4.5%; 43 others hold less than 1% each. Sale pends to AOL.
TV Stations (1):
Georgia: WTBS, Atlanta.
Other Holdings:
LPTV, see listing.
Cable: See Time Warner Cable in Cable System ownership.
Motion picture holdings: Towani Corp. (33.3%) Japanese movie production & distribution company.

TOTAL LIFE COMMUNITY EDUCATIONAL FOUNDATION

Box 6968
Springdale, AR 72766-6968
Phone: 501-524-9891
Officers:
Carlos Pardeiro, Chmn., Pres. & Chief Exec. Officer
Rudy Dolinsky, Chief Operating Officer
Harold Harris, Secy.-Treas. & Chief Financial Officer
Ownership: Juan Carlos Pardeiro; Harold Harris; Richard Shaduck & Debrah McKee.
Represented (legal): Bordelon, Hamlin & Theriot.
TV Stations (1):
Arkansas: KSBN-TV, Rogers-Springdale-Fayetteville.

TRANS AMERICA BROADCASTING CORP.

6803 West Blvd.
Inglewood, CA 90302
Phone: 213-678-3731
Fax: 213-678-9696
Officers:
Albert J. Williams, Chmn. & Chief Exec. Officer
Gerardo Borrego, V.P., Chief Operating & Financial Officer
Ownership: A. J. Williams T.A.B. 1997 Trust, 39.9%; Elizabeth Williams Family Trust, 39.9%; Jack M. Reeder Estate, 20.1%.
Represented (legal): Miller & Fields; Reed, Smith, Shaw & McClay.
TV Stations (1):
California: KAIL, Fresno.
Other Holdings:
Radio.


TRIBUNE BROADCASTING CO.

No. 1800

435 N. Michigan Ave.
Chicago, IL 60611
Phone: 312-222-3333
Fax: 312-321-0446
Officers:
John W. Madigan, Chmn., Pres. & Chief Exec. Officer, Tribune Co.
Dick Askin, Pres. & Chief Exec. Officer, Tribune Entertainment
Michael Eigner, Pres., Tribune Television
David Hiller, Pres., Tribune Interactive
Dennis J. Fitzsimons, Exec. V.P., Tribune Co.
Donald Grenesko, Sr. V.P. & Chief Financial Officer, Tribune Co.
Andrew Oleszczuk, Sr. V.P., Development, Tribune Co.
Peter Walker, Group V.P., Tribune Television
Patrick Mullen, Group V.P., Tribune Television
Gerald Agema, V.P., Admin. & Chief Financial Officer, Tribune Co.
James L. Ellis, V.P., Group Operations
Ira Goldstone, V.P., Engineering, Tribune Broadcasting Co.
Marc Schacher, V.P., Programming, Tribune Broadcasting Co.
Shaun Sheehan, V.P., Washington, Tribune Co.
Crane Kenney, V.P., Gen. Counsel & Secy., Tribune Broadcasting Co. & Tribune Co.
Ownership: Tribune Co., publicly held.
Represented (legal): Sidley & Austin.
TV Stations (20):
California: KTLA, Los Angeles; KTXL, Sacramento-Stockton; KSWB-TV, San Diego.
Colorado: KWGN-TV, Denver.
Connecticut: WTIC-TV, Hartford.
District of Columbia: WBDC-TV, Washington.
Florida: WBZL, Miami-Fort Lauderdale.
Illinois: WGN-TV, Chicago.
Indiana: WXIN, Indianapolis; WXIN-DT, Indianapolis (CP).
Louisiana: WGNO, New Orleans.
Massachusetts: WLVI-TV, Cambridge-Boston.
Michigan: WXMI, Grand Rapids.
New York: WEWB, Albany-Schenectady; WPIX, New York.
Pennsylvania: WPHL-TV, Philadelphia; WPMT, York.
Texas: KDAF, Dallas-Fort Worth; KHQB, Houston.
Washington: KTWB, Seattle; KCPQ, Tacoma-Seattle.
Newspapers:
California: Los Angeles Times.
Florida: South Florida Newspaper Network Publishes 33 south Florida weekly newspapers & 12 magazines, Sun-Sentinel, Fort Lauderdale, Orlando Sentinel.
Connecticut: Greenwich Times, The Hartford Courant, The (Stamford) Advocate.
Illinois: Chicago Tribune.
Maryland: The Baltimore Sun.
New York: News Day.
Pennsylvania: The Morning Call.
Virginia: Daily Press, Newport News.
Other Holdings:
LPTV, MDS, see listings.
Radio.
Program source: Tribune Entertainment, ChicagoLand Television News, 29% of TV Food Network, 22.25% of WB TV Network.
Professional sports team: Chicago Cubs.

TRINITY BROADCASTING NETWORK INC.

2442 Michelle Dr.
Tustin, CA 92780
Phone: 714-832-2950
Fax: 714-730-0661
Officers:
Paul F. Crouch Sr., Pres.
Jan Crouch, V.P.



W. Ben Miller, V.P.
Norman G. Juggert, Secy.-Treas.
Branch Office:
Cable Headquarters
2900 W. Airport Freeway
Irving, TX 75062
Phone: 214-313-1333
Ownership: Non-profit organization.
TV Stations (22):
Alabama: WTJP, Gadsden; WMPV-TV, Mobile; WMCV-TV, Montgomery.
Arizona: KPAZ-TV, Phoenix.
California: KTNB-TV, Santa Ana-Los Angeles.
Florida: WHFT, Miami.
Georgia: WELF, Dalton; WHSG, Monroe.
Hawaii: KAAH, Honolulu.
Illinois: WWTO-TV, La Salle.
Indiana: WCLJ, Bloomington-Indianapolis; WKOI, Richmond.
Mississippi: WBUY, Holly Springs.
Missouri: KTAJ, St. Joseph.
New Mexico: KNAT, Albuquerque.
New York: WTBY, Poughkeepsie.
Ohio: WDLI, Canton.
Oklahoma: KDOR, Bartlesville; KTBO-TV, Oklahoma City.
Tennessee: WPGD, Hendersonville.
Texas: KDTX-TV, Dallas.
Washington: KTBW-TV, Tacoma-Seattle.
Other Holdings:
LPTV, see listing.
Radio, TV Translators.

TRI-STATE CHRISTIAN TV INC.

Box 1010
Marion, IL 62959-1010
Phone: 618-997-9333
Fax: 618-997-1859
Officers:
Garth W. Coonce, Pres.
Christina M. Coonce, V.P.
Michael J. Daly, Secy.
Shane Chaney, Chief Financial Officer
Ownership: Non-profit organization.
TV Stations (6):
Illinois: WTCT, Marion.
Indiana: WINM, Angola.
Michigan: WTLJ, Muskegon; WAQP, Saginaw.
New York: WNYB, Jamestown.
North Carolina: WLXI-TV, Greensboro.
Other Holdings:
LPTV, see listing.
TV Translators.

TRI-STATE FAMILY BROADCASTING

Box 2616
3100 Bath Ave.
Ashland, KY 41101
Phone: 606-329-2700
Officer:
E. Maybelle Messinger, Pres. & Chief Exec. Officer
Ownership: Claude Messinger, 49.69%; Charles Stewart, 18.97%; John Alley, 9.03%; G. O. McClellan, 9.03%; 3 others with less than 5.2% each.
TV Stations (1):
Kentucky: WTSF, Ashland.

TRP COMMUNICATIONS LLC

Box 5726
Rockford, IL 61125-0726
Phone: 815-229-3600
Ownership: Puri Family Ltd. Partnership, 51%; 49.00 LSLG Assoc. LLP. PFLP ownership: Harish Puri, Gen. Partner, 98%; Nicole Puri, Ltd. Partner, 1%; Paul Puri, Ltd. Partner, 1%. LSLGA ownership: Lucille S. Salhany & Leonard J. Grossi, Principals.
TV Stations (1):
Wisconsin: WHPN-TV, Janesville.

TUCSON COMMUNICATIONS LLC

Box 1010
1703 W. Doe Run Rd.
Unionville, PA 19375
Phone: 610-347-0500
Fax: 610-347-2360
Ownership: Gary G. Marshall, 3.85% voting; Cascade Communications Ventures LLC, 84.32% voting. CCV ownership: Gregory W. Kunz, Mgr., 32%; Dennis W. Brush, Mgr. & Anne K. Brush, 50% jointly; Enterprise Wagon Inc., 18%. EWI ownership: Gregory W. Kunz, Pres. Members are also principals of Louisville Communications LLC & Tulsa Communications LLC, see listings.
TV Stations (1):
Arizona: KWBA, Sierra Vista.

TULSA COMMUNICATIONS LLC

Box 1010
1703 W. Doe Run Rd.
Unionville, PA 19375
Phone: 610-347-0500
Fax: 610-347-2360
Officers:
Gregory W. Kunz, Chmn.
Gary G. Marshall, Pres. & Chief Exec. Officer
Ownership: Gary G. Marshall, 3.49%; Cascade Communications Ventures LLC, 96.51%. CCV ownership: Gregory W. Kunz & Dennis W. Brush, Mgrs.; Brush Family Trust, 50%; Gregory W. Kunz Trust, 32%; Enterprise Wagon Inc., 18%. EWI ownership: Gregory W. Kunz Trust. Members are also principals of Louisville Communications LLC & Tucson Communications LLC, see listings.
Represented (legal): Shaw Pittman.
TV Stations (1):
Oklahoma: KWBT, Muskogee.

MARSHA T. TURNER

Box 20878
Wichita, KS 67208
Phone: 316-682-3689
TV Stations (1):
Kansas: KWCV, Wichita.

TV 49 INC.

4311 E. Oakwood Rd.
Oak Creek, WI 53154
Phone: 414-764-4953
Fax: 414-764-5190
Officers:
Joel J. Kinlow Sr., Chmn. & Pres.
Arvis Kinlow, V.P. & Secy.-Treas.
Ownership: Joel J. Kinlow Sr., 99%; Arvis Kinlow, 1%.

TV Station Owners

TV Stations (1):
Wisconsin: WJJA, Racine.

UNITED COMMUNICATIONS CORP.

715 58th St.
Kenosha, WI 53141
Phone: 414-657-1000
Officers:
Howard J. Brown, Pres. & Chief Exec. Officer
Eugene W. Schulte, Sr. V.P. & Secy.-Treas.
Kenneth L. Dowdell, V.P.
Ronald J. Montemurro, V.P.
Ownership: Howard J. Brown, 36.05%; Elizabeth K. Brown, 9.55%; Eugene W. Schulte, 4.11%; other members of the Brown & Schulte families.

Represented (legal): Wood & Brinton.
TV Stations (2):
Minnesota: KEYC-TV, Mankato.
New York: WNYW-TV, Carthage-Watertown.
Newspapers:
Massachusetts: Attleboro Sun Chronicle.
Wisconsin: Kenosha News.

UNITED STATES MEDIA CORP.

3900 Harry Hines Blvd.
Dallas, TX 75219
Phone: 214-522-2050
Fax: 214-522-2469
Officer:
Michael Carter, V.P.
Ownership: Christian Broadcasting Network Inc.
TV Stations (1):
Texas: KCTX-TV, Dallas-Fort Worth.

UNITED TELEVISION INC.

4th Floor
132 S. Rodeo Dr.
Beverly Hills, CA 90212-2425
Phone: 310-281-4844
Fax: 310-281-5870
Officers:
John C. Siegel, Chmn.
Evan C. Thompson, Pres. & Chief Exec. Officer
Laurey J. Barnett, V.P. & Dir., Programming
Tom L. Muir, Treas. & Controller
Garth S. Lindsey, Chief Financial Officer
Ownership: BHC Communications Inc., 58.8% of voting stock. Chris-Craft Industries owns 96% of BHC, see listing. Sale pending to News Corp.
Represented (legal): Marvin J. Diamond.
TV Stations (7):
Arizona: KUTP, Phoenix.
California: KBHK-TV, San Francisco.
Florida: WRBW, Orlando.
Maryland: WUTB, Baltimore.
Minnesota: KMSP-TV, Minneapolis-St. Paul.
Texas: KMOL-TV, San Antonio.
Utah: KTVX, Salt Lake City.
Other Holdings:
LPTV, see listing.

UNIVERSITY BROADCASTING INC.

7777 S. Lewis Ave.
Tulsa, OK 74136
Phone: 918-250-6383
Officer:
Richard Roberts, Pres.
Ownership: Oral Roberts University.
TV Stations (1):
Oklahoma: KGEB, Tulsa.

UNIVISION COMMUNICATIONS INC.

Suite 3050
1999 Ave. of the Stars
Los Angeles, CA 90067
Phone: 310-556-7600
Officers:
A. Jerrold Perenchio, Chmn.

Robert V. Cahill, V.P. & Secy.
George Blank, Chief Financial Officer
Branch Office:
605 3rd Ave.
12th Floor
New York, NY 10158
Phone: 212-455-5200
Ownership: A. Jerrold Perenchio, 52.4%; Venevision, 10.6%; Televisa, 10.6%; public & others, 26.4%. Univision is buying USA Broadcasting stations.
Represented (legal): Shaw Pittman.
TV Stations (12):
Arizona: KTVW-TV, Phoenix.
California: KUVI, Bakersfield; KFTV, Hanford-Fresno; KMEX-TV, Los Angeles; KUVS, Modesto-Sacramento-Stockton; KDTV, San Francisco.
Florida: WLTV, Miami.
Illinois: WGBQ-TV, Joliet-Chicago.
New York: WXTV, New York, NY-Paterson, NJ.
Texas: KUVN, Garland-Dallas; KOLN-TV, Roanoke-Houston; KWEX-TV, San Antonio.
Other Holdings:
LPTV, see listing.

URBAN BROADCASTING CORP.

1301 20th St. NW
Suite 1002
Washington, DC 20036
Phone: 202-659-0709
Officers:
Theodore M. White, Pres.
Page E. Silver, V.P.-Secy.
Ownership: Theodore M. White, 55%; Silver King Broadcasting of Virginia Inc., 45%. See listing for USA Broadcasting.
TV Stations (1):
Virginia: WTMW, Arlington.

USA BROADCASTING

152 W. 57th St., 42nd Floor
New York, NY 10019
Phone: 212-314-7224
Fax: 212-314-7239
Officers:
Barry Diller, Chmn., USA Networks
Jon Miller, Pres.
Adam Ware, Exec. V.P., Broadcasting
Michael Drayer, Exec. V.P., Secy. & Gen. Counsel
Doug Binzak, Exec. V.P., Programming & Production
Lia Hernandez, Exec. V.P., Compliance
Joe Centorino, Sr. V.P., Engineering
Ownership: USA Networks Inc. USA ownership: Seagram & Co., 43%; Liberty Media Corp., 22%. Sale of TV stations to Univision Communications pending.
Represented (legal): Wiley, Rein & Fielding; Baker & McKenzie.
TV Stations (14):
California: KHSC-TV, Ontario-Los Angeles; 49% of KPST-TV, Vallejo.
Florida: WAMI-TV, Hollywood-Miami; WBSF, Melbourne-Orlando; WBHS-TV, Tampa.
Georgia: WHOT-TV, Athens.
Illinois: WEHS-TV, Aurora-Chicago.
Massachusetts: WHSH-TV, Marlborough.
New Jersey: WHSP-TV, Vineland.
New York: WHSE-TV, New York, NY-Newark, NJ; WHSI-TV, Smithtown.
Ohio: WQHS-TV, Cleveland.
Texas: KHSH-TV, Alvin-Houston; KSTR-TV, Irving-Dallas.
Other Holdings:
LPTV, see listing.
TV Translators.
Broadcast holdings: See listing for Urban Broadcasting Corp.

Production: Studios USA (Universal Television), Telemation Inc., a division of USA Broadcasting.
Cable Network: Home Shopping Channel; USA Network; Sci-Fi Channel.

UTAH COMMUNICATIONS LLC

Suite 1300
5670 Wilshire Blvd.
Los Angeles, CA 90036
Phone: 323-965-5400
Fax: 323-965-5411
Officers:
Arthur C. Kralowec, Chief Exec. Officer
Jennifer Jones, Chief Operating & Financial Officer
Ownership: Arthur Kralowec, 50%; Lawrence Rogow, 50%.
Represented (legal): Dan J. Alpert.
TV Stations (1):
Utah: KAZG, Ogden.

VALLEY TELEVISION LLC

Suite 1740
200 Galleria Pkwy.
Atlanta, GA 30339
Ownership: GBC LLC, Managing Partner, 1%; Galleria Television Holdings LP, 64%; BHC Network Partner Inc., see listing, 17.5%; PCI Network Partner Inc., 17.5%. GBC ownership: Gary D. Kneller, Principal. GTH ownership: Gary D. Kneller, Principal. PCINP ownership: Viacom International Inc., see listing.
Represented (legal): Powell, Goldstein, Frazer & Murphy LLP.
TV Stations (1):
Alabama: WHDF, Florence.

VCY/AMERICA INC.

3434 W. Kilbourn Ave.
Milwaukee, WI 53208
Phone: 414-935-3000
Fax: 414-935-3015
Officers:
Dr. Randall Melchert, Pres.
Victor C. Eliason, V.P.
Walter Lecocq, Secy.-Treas.
Ownership: Non-profit organization.
TV Stations (1):
Wisconsin: WVCY-TV, Milwaukee.
Other Holdings:
Radio.

VENTURE TECHNOLOGIES GROUP LLC

Suite 1300
5670 Wilshire Blvd.
Los Angeles, CA 90036
Phone: 323-965-5400
Fax: 323-965-5411
Officers:
Lawrence J. Rogow, Chmn.
Garry Spire, Chief Exec. Officer
Paul Koplin, Pres.
Ownership: Lawrence J. Rogow, 50%; Garry Spire, 50%. Rogow and/or Spire also have interest in Mono County TV Service, applicant for Ch. 20, Bishop, CA; Natchez Trace Broadcasting Co., applicant for Ch. 51, Jackson, MS; On-Line Public Educational Network for the 21st Century, applicant for multiple TV stations; Virginia Beach Broadcasting Co., applicant for Ch. 21, Virginia Beach, VA; World Television, see listing. Rogow has interest in Cable Bruma, a Costa Rican cable operator.
TV Stations (1):
Arizona: 20% of KBCZ, Holbrook (CP).
Michigan: 76% of WHTV, Jackson.
Other Holdings:
LPTV, see listing.

VENTURE TECHNOLOGIES GROUP OF PENNSYLVANIA LLC

Suite 1300
5670 Wilshire Blvd.
Los Angeles, CA 90036
Phone: 323-965-5400
Fax: 323-965-5411
Ownership: Venture Technologies Group Inc., see listing, 78%; Lawrence Rogow, 6%; Garry Spire, 6%; Elvira Trust, 3.3%; Khadu Trust, 2.5%; Wabi-Hokeiko Trust, 2.5%; Tomatoseed Trust, 1.7%.
Represented (legal): Wiley, Rein & Fielding.
TV Stations (1):
Illinois: WAOE, Peoria.

VHR BROADCASTING INC.

9420 Berkshire Court
Brentwood, TN 37027
Phone: 615-661-5556
Officers:
Victor H. Rumore, Pres.
Stephen I. Burr, V.P.
Bryan Kent Hawkins, Secy.-Treas.
Cathy Viola, Chief Financial Officer
Ownership: Victor H. Rumore.
Represented (legal): Fletcher, Heald & Hildreth PLC.
TV Stations (1):
Missouri: KOLR, Springfield.

VIACOM INTERNATIONAL INC.

1515 Broadway
New York, NY 10036
Phone: 212-258-6000
Officers:
Sumner M. Redstone, Chmn.
Mel Karmazin, Chief Exec. Officer
Philippe P. Dauman, Exec. V.P., Secy., Chief Admin. Officer & Gen. Counsel
Thomas E. Dooley, Exec. V.P., Finance, Corporate Development & Communications
Vaughn A. Clarke, Sr. V.P. & Treas.
Carl Folta, Sr. V.P., Corporate Relations
Michael D. Fricklas, Sr. V.P., Deputy Gen. Counsel & Asst. Secy.
Rudolph L. Hertlein, Sr. V.P.
Susan Gordon, V.P., Controller & Chief Accounting Officer
William A. Roskin, Sr. V.P., Human Resources & Administration
George S. Smith Jr., Sr. V.P. & Chief Financial Officer
Carol Melton, Sr. V.P., Government Affairs
Branch Office:
Paramount Stations Group Inc.
5555 Melrose Ave.
Los Angeles, CA 90038
Phone: 323-956-8100
Fax: 323-862-0121
Anthony Cassara, Pres.
Ray Rajewski, Exec. V.P.
Matt Knight, V.P., Finance & Planning
Tom Zappala, V.P., Programming
Susan French, Controller
Ownership: Viacom Inc. NAIRI Inc., 84%; remainder publicly held. NAIRI ownership: Sumner Redstone, Trustee of the Sumner M. Redstone Trust, Ira Korff & Jerome Maguer, Principals.
TV Stations (37):
California: KCBS-TV, Los Angeles; KMAX-TV, Sacramento-Stockton; KPX-TV, San Francisco.
Colorado: KCNC-TV, Denver.
District of Columbia: WDCA, Washington.
Florida: WBFS-TV, Miami; WFOR-TV, Miami-Fort Lauderdale; WTOG, St. Petersburg-Tampa.
Georgia: WUPA, Atlanta.
Illinois: WBBM-TV, Chicago.
Indiana: WNDY-TV, Marion-Indianapolis.

Kansas: KSCC, Hutchinson (CP).
 Louisiana: WUPL, Slidell.
 Maryland: WJZ-TV, Baltimore.
 Massachusetts: WBZ-TV, Boston; WSBK-TV, Boston.
 Michigan: WKBD-TV, Detroit; WWJ-TV, Detroit; WJMN-TV, Escanaba.
 Minnesota: KCCO-TV, Alexandria; WCCO-TV, Minneapolis-St. Paul; KCCW-TV, Walker.
 New York: WCBS-TV, New York.
 Ohio: WWHO, Chillicothe.
 Oklahoma: KAUT-TV, Oklahoma City.
 Pennsylvania: WNPA, Jeannette; KYW-TV, Philadelphia; WPSG, Philadelphia; KDKA-TV, Pittsburgh.
 Texas: KEYE-TV, Austin; KTVT, Fort Worth-Dallas; KTXA, Fort Worth-Dallas; KTXH, Houston.
 Utah: KUTV, Salt Lake City; KUSG, St. George (CP).
 Virginia: WGNT, Portsmouth-Norfolk-Newport News.
 Washington: KSTW, Seattle-Tacoma.
 Wisconsin: WFRV-TV, Green Bay.
 Other Holdings:
 LPTV, see listing.
 Broadcast holdings: CBS TV Network & Paramount Network, see listings in TV Networks, Valley Television LLC, see listing in TV Ownership, Fib.
 Satellite programming: MTV, Nickelodeon, Nick-at-Nite, Showtime, portion of The Sundance Channel, The Movie Channel, TV Land, VH1.
 Production: Paramount Studios; King Enterprises; Spelling Entertainment Group (80%).
 Retail operation: Blockbuster Video.
 Publishing holdings: MacMillan Publishing; Prentice Hall; Simon & Schuster Publishing.

VIRGIN BLUE INC.

Box 24027
 Christiansted, VI 00824
 Phone: 340-713-9927
 Fax: 340-773-0712
 Officers:
 Victor A. Gold, Pres.
 Martin C. Adamshick, V.P.-Secy./Treas.
 Richard M. Schein, Asst. Treas.
 Ownership: Victor A. Gold, 26%; Martin C. Adamshick, 26%; Mervin K. Baer Jr., 26%; Richard M. Schein, 22%.
 TV Stations (1):
 Virgin Islands: WCVI-TV, Christiansted.

WAITT BROADCASTING INC.

1650 Farnam St.
 Omaha, NE 68102-2186
 Phone: 402-346-6000
 Officers:
 Norman W. Waitt Jr., Chmn.
 Steven W. Seline, Vice Chmn.
 Michael J. Delich, Pres.
 Ownership: Norman W. Waitt Jr.
 TV Stations (5):
 Alabama: WDFX-TV, Ozark.
 Florida: WPGX, Panama City.
 Georgia: WFXL, Albany.
 Iowa: KYOU-TV, Ottumwa; KMEG, Sioux City.
 Other Holdings:
 LPTV, see listing.
 Radio.

FRANK WASHINGTON

Suite 1300
 5670 Wilshire Blvd.
 Los Angeles, CA 90036
 Phone: 323-965-5400
 TV Stations (1):
 Michigan: 20% of WHTV, Jackson.

WATERMAN BROADCASTING CORP.

Box 7578
 Fort Myers, FL 33911
 Phone: 813-939-2020
 Fax: 813-936-7771
 Officers:
 Bernard E. Waterman, Pres.
 Steven H. Pontius, Exec. V.P.
 Edith B. Waterman, Secy.-Treas.
 Ownership: Bernard E. Waterman, 90%; Edith B. Waterman, 10%.
 Represented (legal): Cohn & Marks.
 TV Stations (2):
 Florida: WBBH-TV, Fort Myers.
 Virginia: WVIR-TV, Charlottesville.
 Other Holdings:
 Radio.

DONALD WATSON

Suite 1300
 5670 Wilshire Blvd.
 Los Angeles, CA 90036
 Phone: 323-965-5400
 TV Stations (1):
 Michigan: 4% of WHTV, Jackson.

WBSG-TV LP

7434 Blythe Island Hwy.
 Brunswick, GA 31525
 Phone: 912-267-0021
 Fax: 912-267-9583
 Officers:
 John R. Wright, Pres.
 Andrew B. Sloan, Exec. V.P.
 Ownership: Coastal Com Inc., Gen. Partner. CCI ownership: Dorothy O. Wright, 98%; Andrew B. Sloan, 2%.
 Represented (legal): Fleischman & Walsh LLP.
 TV Stations (1):
 Georgia: WBSG-TV, Brunswick.

WDBB-TV INC.

Box 2490
 Tuscaloosa, AL 35403
 Phone: 205-223-5581
 Officer:
 David Dubose, Pres.
 Ownership: H & P Communications Inc., 80%; David Dubose, 20%. H&PCI ownership: Cecil Heftel, Co-Chmn., 50%; H. Cari Parmer, Co-Chmn. & Pres., 50%.
 Represented (legal): Fletcher, Heald & Hildreth PLC.
 TV Stations (1):
 Alabama: WDBB, Bessemer.
 Other Holdings:
 LPTV, see listing.

WEIGEL BROADCASTING CO.

26 N. Halsted
 Chicago, IL 60661
 Phone: 312-705-2600
 Fax: 312-705-2656
 Officers:
 Howard Shapiro, Chmn.
 Norman H. Shapiro, Pres.
 Neal Sabin, Exec. V.P.
 Ownership: Howard Shapiro, 67.56%.
 Represented (legal): Cohn & Marks.
 TV Stations (2):
 Illinois: WCIU-TV, Chicago.
 Wisconsin: WDJT-TV, Milwaukee.
 Other Holdings:
 LPTV, see listing.

WESTERN BROADCASTING CORP. OF PUERTO RICO

Box 1200
 Mayaguez, PR 00709

Phone: 787-833-1200
 Fax: 787-831-6330
 Officers:
 Irwin Young, Chmn. & Chief Exec. Officer
 Luis A. Morales, Chief Operating Officer
 Stewart Deitch, Chief Financial Officer

Branch Office:

Calle Marina No. 17
 Aguadilla, PR 00605
 Ownership: Du Art Film Labs Inc., 63%; Jose Bechara, 32%; A. Gimenez-Aguayo Trust, 5%. Bechara owns WKJB-AM-FM, Mayaguez.
 Represented (legal): O'Neill & Borges.
 TV Stations (1):
 Puerto Rico: WOLE-TV, Aguadilla-Mayaguez.

WESTWIND COMMUNICATIONS LLC

Box 2929
 Bakersfield, CA 93303
 Phone: 805-327-7955
 Ownership: Peter B. Desnoes, 25% equity & 52.5% voting; Peer Pedersen, 22.5% equity & voting; Dean L. Buntrock, 22.5% equity; Wayne W. Lansche, 15% equity & voting; Frank N. Magid, 5% equity.
 TV Stations (1):
 California: KBAK-TV, Bakersfield.

WEYS TELEVISION CORP.

527 Southard St.
 Key West, FL 33040
 Phone: 305-296-4969
 Fax: 305-296-1669
 Officers:
 David Drucker, Chmn.
 Penny Drucker, Pres.
 Oscar Ibarra, Chief Operating Officer
 Ownership: Penny Drucker, 88%; Larry Deutsch, 12%. Drucker is also principal of PolarComm Corp., see listing, licensee of KUBD, Ketchikan, AK. licensee of KUBD, Ketchikan, AK.
 TV Stations (1):
 Florida: WEYS, Key West-Miami.

JUAN WHEELER JR.

Box 788
 Eagle Pass, TX 78852
 Phone: 512-773-5149
 Represented (legal): James L. Oyster.
 TV Stations (1):
 Texas: KVAW, Eagle Pass.

MEL WHEELER INC.

Suite 101
 5009 S. Hulen
 Fort Worth, TX 76132-1989
 Phone: 817-294-7644
 Fax: 817-294-8519
 Officers:
 Leonard Wheeler, Pres.
 Clark Wheeler, V.P.
 Elizabeth Farris, V.P.
 Stephen Wheeler, V.P.
 J. W. Davis, V.P.
 Gretchen Cummings, Secy.-Treas. & Controller
 Ownership: Estate of Mel Wheeler, 68%; Clark Wheeler, 10.6%; Leonard Wheeler, 10.6%; Stephen Wheeler, 10.6%.
 Represented (legal): Pepper & Corazzini.
 TV Stations (3):
 Illinois: WSIL-TV, Harrisburg.
 Missouri: KRCG, Jefferson City; KPOB-TV, Poplar Bluff.
 Other Holdings:
 Radio.

WHITE KNIGHT HOLDINGS INC.

Suite 301
 700 St. John St.

Lafayette, LA 70501
 Phone: 318-237-9965
 Officers:
 Sheldon H. Galloway, Pres.
 Chris A. Verret, Secy.
 John B. Redd III, Treas.
 Ownership: Sheldon H. Galloway.
 Represented (legal): Fletcher, Heald & Hildreth PLC.
 TV Stations (6):
 Louisiana: WVLA, Baton Rouge; KSHV, Shreveport.
 Mississippi: WNTZ, Natchez.
 Texas: KKWB, El Paso; KAKW, Killeen-Waco; KFKX, Longview-Tyler.
 Other Holdings:
 LPTV, see listing.

LES WHITE

101 Little Oak Lane
 Altamonte Springs, FL 32714
 Phone: 205-381-2600
 TV Stations (1):
 Alabama: WYLE, Florence.

WHITEHEAD MEDIA INC.

No. 7007
 3970 RCA Blvd.
 Palm Beach Gardens, FL 33410-4231
 Phone: 561-686-3434
 Fax: 561-691-1177
 Officers:
 Eddie L. Whitehead, Chmn. & Chief Exec. Officer
 Lynn Whitehead, V.P. & Secy.
 Walter Troxel, Chief Financial Officer
 TV Stations (1):
 California: 51% of KPST-TV, Vallejo.

WINSTON BROADCASTING NETWORK INC.

Box 91660
 Cleveland, OH 44101
 Phone: 440-843-5555
 Fax: 440-842-5597
 Officers:
 Lou Spangler, Pres.
 Anne Catherine Keith, V.P.
 Represented (legal): Dow, Lohnes & Albertson PLLC.
 TV Stations (1):
 Ohio: WBNX-TV, Akron-Cleveland.

W. RUSSELL WITHERS JR.

Box 1508
 Mount Vernon, IL 62864
 Represented (legal): Cordon & Kelly.
 TV Stations (5):
 Colorado: KREG-TV, Glenwood Springs; KREX-TV, Grand Junction; KREY-TV, Montrose.
 Michigan: WDHS, Iron Mountain.
 West Virginia: WDTV, Clarksburg-Weston.
 Other Holdings:
 LPTV, see listing.
 Radio.

WLNY-TV INC.

270 S. Service Rd.
 Melville, NY 11747
 Phone: 631-777-8855
 Fax: 631-777-8180
 Officers:
 Michael C. Pascucci, Pres.
 Marvin Chauvin, Chief Exec. Officer
 Christopher S. Pascucci, V.P. & Asst. Secy.
 Ownership: Michael C. Pascucci & Jocelyn Pascucci, Trustees 44.57% jointly; Christopher S. Pascucci, 26.81%; Michael A. Pascucci, 3.69%; Dawn Pascucci, 3.69%; Ralph P. Pascucci, 3.69%; Michael C. Pascucci, 0.72%.

Communications Daily

The Authoritative News Service of
Electronic Communications
For Information, call 800-771-9202

Represented (legal): Cohn & Marks.
TV Stations (1):
New York: WLNK, Riverhead.
Other Holdings:
LPTV, see listing.

WNJX-TV INC.

Box 1030
Mayaguez, PR 00709
Phone: 787-834-2222
Fax: 787-831-2222
Officers:
Ana Tryon, Pres.
Glenn Tryon, V.P.
Michael L. Carter, Secy.-Treas.
Ownership: Ana J. Plaza & Glenn Tryon, 33.33%
jointly; T. Michael Whitney, 22.22%; David A.
Peterson, 22.22%; Michael L. Carter, 22.22%.
TV Stations (1):
Puerto Rico: WJNX-TV, Mayaguez.

WOLF MOUNTAIN BROADCASTING INC.

1704 Elaine St.
Billings, MT 59105
Phone: 406-254-2396
Officers:
Ronald S. Holt, Pres.
Muriel R. Holt, Secy.-Treas.
Ownership: Ronald S. Holt, 50%; Muriel R. Holt,
50%.

Represented (legal): Douglas Freeman.
TV Stations (1):
Montana: KHMT, Hardin-Billings.

WOODS COMMUNICATIONS CORP.

One WCOV Ave.
Montgomery, AL 36111
Phone: 205-288-7020
Fax: 205-288-5414
Ownership: David D. Woods, Pres. & Chief Exec.
Officer.

Represented (legal): Kenkel & Assoc.
TV Stations (1):
Alabama: WCOV-TV, Montgomery.
Texas: KBFA, Wolfforth (CP).
Other Holdings:
LPTV, see listing.

WOOSTER REPUBLICAN PRINTING CO.

212 E. Liberty St.

Wooster, OH 44691
Phone: 330-264-3511
Fax: 330-263-5013
Officers:
R. Victor Dix, Chmn.
R. C. Dix, Pres. & Chief Exec. Officer, MDM
Bcstg.

Gordon C. Dix II, V.P. & Treas.
David E. Dix, V.P.
Dale Gerber, Chief Financial Officer
Branch Office:
MDM Broadcasting
Box 80810
Billings, MT 59108
Phone: 406-656-8000
Stan Whitman, Pres.

Ownership: Albert E. Dix, 20%; Robert C. Dix Jr.,
20%; Gordon C. Dix II, 20%; R. Victor Dix, 20%;
David E. Dix, 20%.

TV Stations (3):
Montana: KULR-TV, Billings; KFBB-TV, Great
Falls.

Newspapers:
Kentucky: Frankfort State Journal.
Ohio: Alliance Review, Ashland Time-Gazette,
Cambridge Jeffersonian, Defiance Crescent-
News, Ravenna Kent Record-Courier, Wooster
Daily Record.

National: 19 weeklies.
Other Holdings:
Radio.

WORD BROADCASTING NETWORK INC.

3701 Fern Valley Rd.
Louisville, KY 40219
Phone: 502-964-2121
Fax: 502-966-9692
Officers:
Robert W. Rodgers, Pres.
John D. Bradshaw, Chief Operating Officer.
Gregory A. Holt, Chief Financial Officer
Ownership: Non-profit, non-stock corp.
Represented (legal): Pepper & Corazzini.
TV Stations (1):
Kentucky: WBNA, Louisville.

WORD OF GOD FELLOWSHIP INC.

4201 Pool Rd.
Colleyville, TX 76034
Phone: 817-571-1229
Fax: 817-571-7458
Officers:

Marcus D. Lamb, Pres.
John Vick, V.P.
Joni T. Lamb, Secy.
Ownership: Non-profit corp.
TV Stations (3):
Colorado: KRMT, Denver.
Texas: KMPX, Decatur; KLTJ, Galveston.
Other Holdings:
LPTV, see listing.

WORLD TELEVISION

6611 Santa Monica Blvd.
Los Angeles, CA 90038
Phone: 323-469-5696
Fax: 323-469-2193
Officers:
R. Wayne White, Pres.
James Roberts, Chief Operating Officer
Gary Spire, Secy.-Treas.
Ownership: Frank Washington, 33.3%; Venture
Technologies Group LLC, see listings.
Represented (legal): Michael Couzens.
TV Stations (1):
Washington: KBCB, Bellingham.

WSEE HOLDINGS INC.

6th Floor
1155 Connecticut Ave. NW
Washington, DC 20036-4306
Phone: 202-861-0870
Fax: 202-429-0657
Ownership: The WSEE Television 1996 Trust.
James L. Winston, Trustee.
Represented (legal): Rubin, Winston, Diercks,
Harris & Cooke.
TV Stations (1):
Pennsylvania: WSEE, Erie.

WTVA INC.

Box 350
Tupelo, MS 38802
Phone: 662-842-7620
Fax: 662-844-7061
Officers:
Frank K. Spain, Chief Exec. Officer
Robert M. Ledbetter, Chief Operating Officer
Ownership: Frank K. Spain, 60%, see listing;
Margaret H. Spain, 40%.
Represented (legal): Haley, Bader & Potts PLC.
TV Stations (1):
Arizona: KTFL, Flagstaff (CP).
Mississippi: WTVA, Tupelo-Columbus.
Other Holdings:
LPTV, see listing.

WYDC INC.

33 E. Market St.
Corning, NY 14830
Phone: 607-937-6144
Fax: 607-937-4269
Ownership: Bill Christian, Pres.

Represented (legal): Putney, Twombly, Hall &
Hirson.
TV Stations (1):
New York: WYDC, Corning.
Other Holdings:
LPTV, see listing.

WYOMEDIA CORP.

1856 Skyview Dr.
Casper, WY 82601
Phone: 307-577-5923
Officers:
Mark Friedman, Pres.
Ann Koda, Secy.-Treas.
Ownership: Marvin Gussman.
TV Stations (2):
Wyoming: KFNB, Casper; KLWY, Cheyenne.
Other Holdings:
LPTV, see listing.

YOUNG BROADCASTING INC.

47th Floor
599 Lexington Ave.
New York, NY 10022
Phone: 212-754-7070
Fax: 212-758-1229
Officers:
Vincent J. Young, Chmn. & Chief Exec. Officer
Ronald J. Kwasnick, Pres.
James A. Morgan, Exec. V.P. & Chief Financial
Officer
Deborah McDermott, Exec. V.P., Operations
Stephen Baker, V.P. & Controller
Alfred A. Porzio, V.P., Administration
Robert Harrison, V.P., Engineering
Adam Young, Treas.
Ownership: Publicly held. Adam Young & Vin-
cent Young, Principals.
Represented (legal): Wiley, Rein & Fielding.
TV Stations (16):
California: KCAL-TV, Los Angeles; KRON-TV,
San Francisco.
Illinois: WTVU, Rockford.
Iowa: KWQC-TV, Davenport.
Louisiana: KLFY-TV, Lafayette.
Massachusetts: WCDC, Adams.
Michigan: WLNS-TV, Lansing.
New York: WTEN, Albany.
South Dakota: KDLO-TV, Florence-Watertown;
KCLO-TV, Rapid City; KPLO-TV, Reliance;
KELO-TV, Sioux Falls.
Tennessee: WATE-TV, Knoxville; WKRN-TV,
Nashville.
Virginia: WRIC-TV, Richmond-Petersburg.
Wisconsin: WBAY-TV, Green Bay.
Other Holdings:
TV Station sales representative: Adam Young
Inc.
Program source: Bay TV.

TV Station Owners with Newspaper, Book or Periodical Publishing Interests

Albritton Communications Co.
Belo Corp.
Blade Communications Inc.
Bonneville International Corp.
Channel 6 Inc.
Cox Enterprises Inc.
Disney Enterprises Inc.
Dispatch Broadcast Group
Diversified Communications
Evening Post Publishing Co.
Forum Communications Co.
Fox Television Stations Inc.
Freedom Broadcasting Inc.
Gannett Broadcasting Group
Gateway Communications Inc.
The Gazette Co.

Gray Communications Systems Inc.
Hearst-Argyle Television Inc.
Imes Communications
Journal Broadcast Group Inc.
KHQ Inc.
KTAL-TV Inc.
Landmark Communications Inc.
Lee Enterprises Inc.
Manship Stations
McGraw-Hill Broadcasting Co.
Media General Inc.
Meredith Corp.
Morgan Murphy Stations
Morris Network Inc.
The New York Times Co.
News Press & Gazette Co.

NPM Inc.
Paxton Media Group Inc.
The Post Co.
Post-Newsweek Stations Inc.
Quincy Broadcasting Co.
Schurz Communications Inc.
E. W. Scripps Co.

Southern Broadcast Corp. of Sarasota
Time Warner Inc.
Tribune Broadcasting Co.
United Communications Corp.
Viacom International Inc.
Wooster Republican Printing Co.

FCC Report

Covering Telecom Policy, Regulation
and Business Worldwide

For Information, call 800-771-9202

Sales & Transfers of Television Stations, 1949-2000

Volume references are to issues of *Television Digest* reporting details of transactions. For present ownership, see Ownership of Commercial TV Stations. □ Indicates FCC decision or consummation still pending as of December 2000. ■ Indicates sale consummated or abandoned in last twelve months.

Alabama

■ **WJSU-TV, Anniston (Ch. 40)**—Allbritton Communications Co. bought station from Flagship Broadcasting Corp. (Bridget Hubbard) for \$12,000,000 (1999-2000). Flagship acquired station from Thomas O. Hicks in 1997. Frank Osborn transferred control of Osborn Communications to Thomas O. Hicks for approximately \$100,000,000. Included 16 radio stations (1996-97 Vol. 36:2). Sold with three radio stations by J. Price to Osborn Communications for \$24 million (1987). Sold to John Price by Jacksonville State U. for approximately \$5,500,000 and non-compete covenant (1985-86). Sold as WHMA-TV to Jacksonville State University Communications Foundation by Harry Brandt Ayers, et al., for \$2,900,000 (1983).

■ **WDBB, Bessemer (Ch. 17)**—Channel 17 Associates Ltd. sold Tuscaloosa station to H & P Communications Inc. & David Dubose for \$1,500,000 plus assumption of liabilities (1995). FCC granted city of license change to Bessemer in 1996.

□ **WABM, Birmingham (Ch. 68)**—After FCC revised TV station ownership rules to permit some duopolles, Sinclair Broadcast Group made offer for 5 Glencairm TV stations, including \$1,677,171 in stock for WABM. Other Glencairm stations were WRDC, Durham-Raleigh, NC; WBSC-TV, Anderson, SC; KRRT, Kernville-San Antonio, TX & WVTV, Milwaukee, WI (1999 Vol. 39:47). As bankruptcy trustee for Krypton Broadcasting Corp., Development Specialists Inc. sold station to Glencairm Ltd. (Edwin L. Edwards) for \$4,500,000 (1995). Celtic Media Inc. sold station as WCAJ to Krypton Broadcasting Corp. (C. E. Feltner) for \$3,600,000 (1991). Previous sale to Shelley Bcstg. Co. for \$3,000,000 including covenant not to compete (1987) was not consummated.

■ **WBRC, Birmingham (Ch. 6)**—Fox Television Stations Inc. bought station from New World Communications for \$74,100,000 (1995 Vol. 35:31). For sale by Great American Bcstg. to New World Communications Group, see WGHP-TV Greensboro-High Point, NC (1994 Vol. 34:19, 22, 38, 42). Taft sold all holdings to Great American Bcstg., a group including American Financial Corp. headed by Carl Lindner, for \$157 per share or \$1,480,000,000. Sale included KTSP-TV (now KSAZ-TV), Phoenix, AZ; WTSP-TV, Tampa-St. Petersburg, FL; WDAF-TV, Kansas City, MO; WGHP-TV, High Point, NC; WKRC-TV, Cincinnati; WTVN-TV, Columbus, OH; WKLS-AM-FM, Atlanta, GA; WNDE(AM) & WFBO(FM), Indianapolis, IN; WDAF(AM) & KYYS(FM), Kansas City, MO; WKRC(AM) & WKRC(FM), Cincinnati, OH; WTVN(AM) & WLWQ(FM), Columbus OH; KEX(AM) & KKRZ(FM), Portland, OR; WDVV(FM), Pittsburgh, PA; WLZR-AM-FM, Milwaukee, WI.

WGHP was subsequently sold to partnership headed by Dudley Taft. WTVN-TV (now WSYX) later transferred to Anchor Media Corp. (1987 Vol. 27:16, 18, 23, 30, 41). Sold with AM & FM affiliates for \$6,350,000 by Storer to Hulbert Taft family, following FCC approval of Storer's purchase of WVUE (formerly WPFH), Wilmington, DE; for details, see WVUE (1957 Vol. 13:13, 14, 19). Storer previously acquired WBRC-TV-AM from Eloise Hanna for \$2,400,000 (1953 Vol. 9:13, 21).

■ **WIAT, Birmingham (Ch. 42)**—Media General paid \$710,000,000 to buy Park Acquisition, including WBMG (now WIAT), see WNCT-TV, Greenville, NC (1996-97 Vol. 36:31). For sale to Park Acquisition Inc., see WNCT-TV Greenville, NC (1994-95 Vol. 34:44; 35:15). Sold by Birmingham TV Corp. to Roy H. Park Bcstg. Inc. for \$4,750,000 (1973).

■ **WTTO, Birmingham (Ch. 21)**—Sold to Sinclair Broadcast Group Inc. for \$30,500,000 and non-compete covenant (1993 Vol. 33:35). Previously sold with WCGV-TV, Milwaukee, WI by HR Broadcasting to ABRY Communications L.P. for \$37,000,000 (1990 Vol. 30:36). Prior sale by Byron H. Lasky to HR Communications for \$30,500,000 also included WCGV-TV Milwaukee, WI (1986 Vol. 26:26). Chapman Radio & TV Co. sold 50.2% to 49.8% owner Byron H. Lasky for \$1,000,000 (1983).

■ **WVTV, Birmingham (Ch. 13)**—New World Communications sold station to National Broadcasting Co. Inc. for \$200,000,000 (1996 Vol. 36:22). For sale to New World Communications by Argyle Communications, see KTVI, St. Louis, MO (1995). Times Mirror Co. sold station in 1993 (Vol. 33:13, 14) for \$45,000,000 to Argyle Communications (Ibrahim Morales, Robert Marbut, E. Blake Byrne, et al.). For sale as WAPI-TV by Newhouse Bcstg. Co. to Times Mirror, see KTVI, St. Louis, MO (1978-79 Vol. 18:50; 19:19). Purchased as WABT, part of Birmingham News Co. package (including, besides Birmingham News and Huntsville Times, WAPI(AM), Birmingham & WHBS(AM), Huntsville) by Samuel I. Newhouse interests for \$18,700,000 from Victor Hanson Trust (1955-56 Vol. 11:49; 12:4). Birmingham News Co. had previously acquired WABT with lease-hold on WAPI for \$2,400,000 from Edward L. Norton and Thad Holt. Former call letters were WAFM-TV (1953 Vol. 9:15, 17, 24).

■ **WTVY, Dothan (Ch. 4)**—Dothan Holdings sold station to Benedek Broadcasting Corp. for \$28,500,000 (1995). WTVY Inc. (Charles Woods) transferred station to Dothan Holdings II Inc. (Chemical Bank) for assumption of debt (1992-93 Vol. 33:33).

■ **WDHN, Dothan (Ch. 18)**—Included with WAGA-TV (now WGVP), Valdosta, GA & WDJZ, Bridgeport, CT in approx. \$6,600,000

sale to Morris Newspaper Corp. by Hi Ho Television (1986). Sold by Betts Slingluff Jr. to Hi Ho Television Stations of Alabama Inc. for \$310,563 (1979).

■ **WTVY, Dothan (Ch. 4)**—Dothan Holdings sold station to Benedek Broadcasting Corp. for \$28,500,000 (1995). WTVY Inc. (Charles Woods) transferred station to Dothan Holdings II Inc. (Chemical Bank) for assumption of debt (1992-93 Vol. 33:33).

■ **WHDF, Florence (Ch. 15)**—Bankruptcy court approved reorganization plan which reduced Galleria TV stake in then WOWL-TV to 65% and brought in BHC communications and PCI (subsidiary of Viacom) as new owners with 17.5% share each (1999). Pro forma transfer from Estate of Bruce K. Lumpkin to Gary D. Kneller was dismissed (2000). Galleria TV Holdings (Bruce Lumpkin, et al.) paid TV Music Shoals (Frederick A. Biddle, et al.), \$250,100 for station. In addition, Biddle received \$150,000 for a 5 year consultancy agreement, and retained certain ltd. partnership interests (1996). Sale of stock by C. V. Green to Richard B. Biddle gave Biddle control. Earlier, stock reorganization resulted in John Thompson acquiring 12.5% interest for \$25,000 and O. B. Miley increasing holdings to 25%, taking over shares of James B. Gambill & G. W. McBurney and stock from corporation for \$37,500. Richard B. Biddle held 50% (half in name of his radio WOWL), C. V. Green, 12.5% (1962).

■ **WYLE, Florence (Ch. 26)**—Sold as WTRT to Les White by Alabama Management Co. Inc. for \$2,000 plus assumption of debts (1988).

■ **WPXH, Gadsden (Ch. 44)**—WNAL Inc. (Fant Broadcasting) sold WNAL-TV to Paxson Communications for \$10 million (1996-97 Vol. 36:38). Earlier, Allbritton Communications had option to buy station from Fant, but declined to exercise it (1995-96 Vol. 35:47, 36:2).

■ **WTJP, Gadsden (Ch. 60)**—Sold to Trinity Broadcasting Network Inc. for \$77,358,483 by All American Network Inc. (2000). Sale included WMPV-TV, Mobile, WMCF-TV, Montgomery, AL; WELF (TV) Dalton, GA; KAAH (TV), Honolulu, HI; WWTQ-TV, LaSalle, IL; WBUY (TV) Holly Springs, MS; KTAJ (TV) St. Joseph, MO; KNAT (TV) Albuquerque, NM; KDOR (TV) Bartlesville, OK & WPGD (TV) Hendersonville, TN.

■ **WAAY-TV, Huntsville (Ch. 31)**—Grapevine Communications, now GOCOM Holdings LLC, (Wendell S. Reilly, et al.) paid \$52,000,000 to Smith Broadcasting for WAAY-TV (1999 Vol. 39:21). Sold as WAFG-TV to Smith Bcstg. for \$509,775 by P. T. Gunn, James R. Cleary, John A. Higdon and associates (1963 Vol. 3:30, 46).

■ **WAFF, Huntsville (Ch. 48)**—Raycom Media bought American Family Corp. (AFLAC) stations for approximately \$445 million, see WTVM, Columbus, GA (1996-97 Vol. 36:34). Sold as WYUR by International TV Corp. to American Family Corp. for \$3,486,257 (1978). Sold as WMSL-TV to International TV Corp. by Tennessee Valley Radio & TV Corp. (Frank Whisenant, et al.) for \$1,525,000 (1973).

■ **WHNT-TV, Huntsville (Ch. 19)**—Sold to the New York Times by Charles F. Grisham, et al., for \$12,000,000 (1979 Vol. 19:31). Positive control was purchased by Charles F. Grisham (40% to 66 2/3%) & Time W. Davis (20% to 33 1/3%) from Bryghte D. Godbold & Aaron Arnov for \$980,000 (1977).

■ **WZDX, Huntsville (Ch. 54)**—Huntsville TV Acquisition Corp. (Milton Grant, et al.) bought station from Community Service Bcstg., Debtor-in-Possession for \$6,000,000 (1990).

■ **WALA-TV, Mobile (Ch. 10)**—Emmis Broadcasting bought WALA-TV; KHAW-TV, Hilo, KHON-TV Honolulu & KAIL-TV, Walluku, HI; WVUE-TV, New Orleans, LA & WLUK-TV, Green Bay, WI from SF Broadcasting (Silver King Communications and Fox Stations) for \$307,000,000 (1998 Vol. 38:14). Silver King Communications paid \$200,000,000 in stock for Savoy Pictures, portion of SF Broadcasting. Sale included KHON-TV, Honolulu, KHAW-TV, Hilo, KAIL-TV, Wailuku, HI; WVUE (TV), New Orleans, LA & WLUK-TV, Green Bay, WI (1995-96 Vol. 35:49; 36:11). Bumham Bcstg. sold station to SF Broadcasting Inc. (Savoy Pictures Entertainment & Fox TV Stations) for \$229 million, including KHON-TV, Honolulu; KHAW-TV, Hilo; KAIL-TV, Wailuku, HI; WVUE, New Orleans, LA & WLUK-TV, Green Bay, WI (1994-95 Vol. 34:35, 40, 48, 50; 35:9, 18, 35). Knight-Ridder Bcstg. Inc. sold station to Bumham Bcstg. Co. for \$40,000,000 (1988-89 Vol. 28:41; 29:7, 9). Sold with KOLD-TV, Tucson, AZ & KTVY (now KFDR-TV), Oklahoma City to Knight-Ridder Bcstg. for approx. \$160,000,000 in spin-off following Gannett Co. purchase of Evening News Assn. (1985-86 Vol. 24:46; 26:3). Sold to Universal Communications Corp. (Evening News Assn., Detroit) for \$4,750,000 by Roywood Corp. (1969 Vol. 9:15). Previously sold with WALA(AM) to Roywood Corp. by W. O. Pape for \$3,000,000. Subsequently Roywood sold WALA to Stone Representatives for \$250,000 (1964 Vol. 4:23, 32, 48).

■ **WKRQ-TV, Mobile (Ch. 5)**—For sale to Media General Inc., see WSPA-TV, Greenville-Spartanburg, SC. Station sold to Spartan Communications for \$84,000,000 (1998). Transferred with WKRQ to Giddens Television Inc. for \$1,180,000, with Kenneth R. Giddens increasing holdings from 20% to 50%, other 50% owner being Mobile Register and Press (1957-58 Vol. 13:46; 14:8). Subsequently,

Mobile Register and Press sold its 50% to Giddens (1966 Vol. 6:40).

■ **WMPV-TV, Mobile (Ch. 21)**—For sale to Trinity Broadcasting Network Inc. by All American. See WTJP, Gadsden, AL (2000). For 1997 sale to All American TV, see WMCF-TV, Montgomery, AL. Rel Way Partnership sold station & 2 CPs, WBUY Ch. 40, Holly Springs, MS & WPGD Ch. 50, Hendersonville, TN for \$2,000,000 to Sonlight Bcstg. Systems Inc. (Paul Crouch, et al.) (1969). Doyle Brunson bought controlling interest from Way of the Cross of Mobile Inc. for \$3,108,000 (1988).

■ **WPMI, Mobile (Ch. 15)**—Clear Channel Television Inc. (L. Lowry Mays, et al.) purchased station for \$8,975,000 from WPMI Television Co. (1988 Vol. 29:7). Sold by Hess Bcstg. Corp. to Michigan Energy Resources Co. (WPMI Television Inc.), et al., for \$11,950,000 & \$750,000 non-compete covenant (1985 Vol. 25:32).

■ **WCOV-TV, Montgomery (Ch. 20)**—Sold by owners of WLEX-TV, Lexington to David D. Woods for \$4,000,000 (1985 Vol. 25:21). Sold for \$1,250,000 to WLEX-TV, Lexington, KY by Oscar P. Covington and associates (1964 Vol. 4:28, 32, 41).

■ **WNCF, Montgomery (Ch. 32)**—FCC approved transfer of control of station from John T. Kendrick, et al., to Duff, Ackerman & Goodrich partnership in 2000. Broadcast Media Group LLC bought WHOA-TV from Media General for \$8,000,000 (1999). WHOA-TV Inc. (Soundview) sold to Park Acquisition Inc. for \$6 million. Park then included station in sale to Media General Inc. for \$710,000,000, see WNCT-TV, Greenville, NC (1996-97 Vol. 36:31). Soundview Media (Bennett S. Smith, et al.) purchased control of station from Frey Communications (1995). Sold to Frey Communications South Inc. by Terrapin Communications Corp. (1988-89). Sold as WKAB-TV by Cy N. Bahakel to Terrapin Communications Corp. (Joseph D. Tydings, et al.) for \$10,225,000 & non-compete covenant (1985). Sold as WCCB-TV to Montgomery Independent Telecasters Inc. (Cy N. Bahakel) by receiver Robert J. Thomas for \$100,000 (1963-64). Receiver Thomas took over WCCB-TV after it went dark February 15, 1963.

■ **WMCF-TV, Montgomery (Ch. 45)**—For 2000 sale by All American to Trinity Broadcasting Network Inc., see WTJP, Gadsden, AL. All American TV Inc. paid Sonlight Broadcasting Systems \$30,000,000 for TV stations WMCF-TV; WMPV-TV, Mobile, AL; WELF, Dalton, GA; WBUY, Holly Springs, MS & WPGD, Hendersonville, TN (1997). Sold by Word of God Fellowship to Sonlight Broadcasting System (Paul Crouch, et al.) for \$1,100,000 including covenant not to compete (1990). Sale to League of Prayer (Mary Stewart Riffe, et al.) for \$2,395,000 & covenant not to compete (1989) was not consummated.

■ **WSFA, Montgomery (Ch. 12)**—Cosmos Broadcasting Corp. proposed sale to RSA Media Corp. for \$70,000,000 plus consulting agreement, but proceeding was terminated (1988-1989 Vol. 28:52; 29:7, 9, 35). Sold for \$2,250,000 to owners of WIS(TV), Columbia, SC, by WKY Television System of Oklahoma City (1959 Vol. 15:30, 37). WKY acquired WSFA-TV-AM for \$562,598 (and assumed obligations), shortly after TV got on the air. Sellers, headed by Judge David E. Dunn, in-

cluded R. F. Hudson, publisher of Montgomery Advertiser & Journal (1954-55 Vol. 10:38, 40, 50). Year later, WKY sold WSFA for \$175,000 (1956 Vol. 12:43, 50).

■ **WSWS, Opelika (Ch. 66)**—As a result of litigation, RCH Broadcasting (Richard C. Hilton) reacquired station and sold to Pappas Telecasting for \$1.6 million (1995). Sold to Robert R. D'Andrea by RCH Bcstg. Inc. for \$2,440,000 (1984).

■ **WOFX-TV, Ozark (Ch. 34)**—Waitt Broadcasting (Norman W. Waitt Jr.) bought WDFX-TV for \$7,850,000 from Woods Communications (1999 Vol. 39:1). Judah Broadcasting Systems Inc. sold as WDAU to Woods Television Inc. (David D. Woods, et al.) for \$2,500,000 (1995).

■ **WAKA, Selma (Ch. 8)**—Sold by Charles F. Grisham, et al., to Bahakel Communications for undisclosed amount (1985). Off-air station WLSA sold to Central Alabama Bcstrs. Inc. (Charles F. Grisham) by Selma TV Inc. for \$100,000 (1971). Station resumed operation in 1973.

■ **WOBBS, Tuscaloosa (Ch. 17)**—See Bessemer, AL.

■ **WCFT-TV, Tuscaloosa (Ch. 33)**—Sold by Federal Bcstg. Co. to Allbritton Communications Co. for \$20 million (1995-96 Vol. 35:47; 36:2). Sold by Beam Bcstrs. to Federal Bcstg. Co. for \$7,500,000 (1991). Sale to ABS Communications was dismissed by FCC (1990), see WDAM-TV, Laurel-Hattiesburg, MS. Sale by Beam Bcstrs. to Heritage Communications fell through (1988-89 Vol. 28:39). Sold with WDAM-TV, Hattiesburg-Laurel, MS & KYEL-TV (now KSWT), Yuma, AZ to Beam Broadcasters Ltd. by W. S. Smylie Jr., S. A. Rosenbaum, Marvin Reuben, et al., for \$25,750,000 (1983). Transfer of all stock to owners of WDAM-TV, Hattiesburg-Laurel, for assumption of approximately \$185,000 in liabilities, approved by FCC August 23, 1967.

Alaska

■ **KDMD, Anchorage (Ch. 33)**—David M. Drucker, 20% owner, bought remaining 80% from Charles & Candy Ergen for \$50,000 (1992).

■ **KIMO, Anchorage (Ch. 13)**—Court-appointed (1993) Receiver, Cookerly Communications sold to Smith Broadcasting Group Inc. (management partnership of Smith Television Group & Desert Communications Inc.) for \$5,150,000 (1995). Also involved were KATN, Fairbanks & KJUD, Juneau. 80% of stock sold to Alaska-Hawaii Radio for approximately \$312,000 by Sourdough Bcstrs. Inc. Transfer included KHAR-AM-FM. Patricia Harpel retained 20% (1969) but sale was not consummated (1970). Sold to Central Alaska Bcstg. Inc. as KHAR-TV for \$343,000 (1971).

■ **KTBY, Anchorage (Ch. 4)**—KTBY Inc. (Ronald Bradley) sold station to Grapevine Communications, now GOCOM Holdings LLC, (Wendell S. Reilly, et al.) for \$8,500,000 (1997). Sold to Ronald K. Bradley by Tak Communications Inc. for \$255,000 plus \$600,000 loan (1984-85). Sold to Tak by Totem Bcstg. Corp. for \$1,600,000 (1984).

■ **KTUU-TV, Anchorage (Ch. 2)**—Sold as KENI-TV to Channel 2 Bcstg. (Zaser & Longston Inc.) by Midnight Sun Bcstrs. along with KATN as KFAR-TV, Fairbanks for \$4,600,000 & covenant not to compete, plus \$150,000 consulting agreement (1980). 75% control of KENI-TV-AM, KFAR-TV-AM, Fairbanks & KTKN(AM), Ketchikan sold to All-Alaska Broadcasters Inc. (Midnight Sun Bcstrs. Inc.) for \$1,200,000 by Midnight Sun Bcstg. Co. (1960 Vol. 16:8, 12). Midnight Sun acquired control of KENI-TV (then using KFIA call letters), along with CP for KFIF (Ch. 2), Fairbanks, for \$100,000 from Richard R. Rollins who retained 19%. At that time Midnight Sun (Lathrop Co.), also owned 4 AM stations in Alaska (1954-55 Vol. 10:47; 11:1).

■ **KTVA, Anchorage (Ch. 11)**—Sold to Media News Group Inc. (Howell E. Begle Jr. & Jean L. Scudder) by Northern Television Inc. for \$2,133,450, including Alaska radio stations (2000).

■ **KATN, Fairbanks (Ch. 2)**—Cookerly Communications, Receiver sold to Smith Television Group & Desert Communications for \$2,100,000 (1995). See also KIMO, Anchorage. The Alaska 13 Corp. bought the station from Ch. 2 Bcstg. Co. for \$2,000,000 (1984).

■ **KTVF, Fairbanks (Ch. 11)**—Ackerley Communications paid Northern Television Inc. (A.G. Hiebert, et al.) \$8,000,000 for station plus KCBP(AM) & KXLB(FM), Fairbanks (1998-99 Vol. 38:33).

■ **KJUD, Juneau (Ch. 8)**—Management partnership of Smith Television Group & Desert Communications bought station from Cookerly Communications, Receiver for \$1,050,000 (1995). See also KIMO Anchorage. Sold as KINY-TV to The Alaska 13 Corp., owners of KIMO(TV), Anchorage for \$275,000 (1982). Sold with KINY(AM) to Charles M. Gray, Edward W. Christiansen, et al., by Midnight Sun Broadcasters for \$500,000, including \$11,000 non-compete covenant & consulting agreement (1981). Control acquired by Midnight Sun Bcstrs. (KENI-TV, Anchorage & KFAR-TV, Fairbanks) for \$79,240 (1968). Sold with KINY to Jerry W. McKinley and associates (Juneau Broadcasters) by William J. Wagner (1959 Vol. 15:18).

■ **KUBD, Ketchikan (Ch. 4)**—Sitka News Bureau sold station in 1988 as KNEB-TV to PolarComm Corp. (David & Penny Drucker).

■ **KTNL, Sitka (Ch. 13)**—Green TV Corp. bought station from Wright Home Inc. for \$265,000 (2000). Wright Home Inc. bought station for \$535,000 including a 5-year covenant not to compete from Sitka News Bureau (1996). Sold by Dan & Kathie Etulain to Sitka News Bureau for \$250,000 (1992). Sold by Roy Paschal, et al., to Dan & Kathie Etulain for \$125,000 (1983).

Arizona

■ **KBPX, Flagstaff (Ch. 13)**—Paxson Communications Corp. bought station as KWBF from Christian Network Inc. for \$100,000 and forgiveness of \$3 million debt (1996). Dr. Michael C. Gelfand sold station to Christian Network Inc. for \$1,400,000 including a \$35,000 3-year non-compete covenant (1995).

■ **KNAZ-TV, Flagstaff (Ch. 2)**—Grand Canyon TV sold station with KMOH-TV, Kingman, AZ to Gannett Broadcasting for \$6,250,000 (1997). Control of station transferred with KMOH-TV, Kingman, AZ to W. A. Franke, Robert Johnson, John Michaels & H. G. Gawthrop from Alfred Greenfield, Receiver of Grand Canyon TV Co. Inc., for \$37,146.40 (1992). Sold with KMOH-TV, Kingman, AZ to Grand Canyon Acquisition Assoc. L.P. by Standard Life Insurance Co. & the Hederman Family for \$3,000,000 plus non-compete covenant (1988 Vol. 29:3). Sold as KOAI to Capitol Bcstg. Co. by Wendell Elliott Jr., et al., for approximately \$1,344,600 (1980).

■ **KMOH-TV, Kingman (Ch. 6)**—See KNAZ-TV, Flagstaff.

■ **KASW, Phoenix (Ch. 61)**—Sold by Brooks Broadcasting to Belo Corp. for \$12,100,000. Belo had operated station under LMA & had option to buy station. Both LMA & option were acquired when Belo bought KTVK, Phoenix. (1999-2000 Vol. 39:47). Brooks Broadcasting proposed sale to Paxson Communications for an undisclosed amount was never completed (1996 Vol. 36:33).

■ **KNXV-TV, Phoenix (Ch. 15)**—Sold by Byron H. Laskey & Edwin Cooperstein to Scripps Howard Bcstg. Co. for \$26,100,000 plus \$500,000 covenant not to compete (1984-85 Vol. 24:20, 26; 25:2).

■ **KOY-TV, Phoenix (Ch. 10)**—Half-time station, sharing with KOOL-TV, sold for \$200,000 to Gene Aury group and merged with KOOL-TV (see KSAZ-TV, Phoenix) in order to give latter fulltime. KOY-TV principals were John L. Hogg, Albert D. Johnson, John R. Williams, George R. Cook, Glenn Snyder (1954 Vol. 10:14, 19).

■ **KPAZ-TV, Phoenix (Ch. 21)**—Sold by Glad Tidings Church of America to Trinity Bcstg. of Arizona Inc. for assumption of liabilities & debts not to exceed \$2,000,000 (1977). Sold to Glad Tidings Church of America for \$400,000 by Julius Aitschul, Trustee (1970) following involuntary transfer of control from Donald B. Thomson, et al. (1969).

■ **KPHO-TV, Phoenix (Ch. 5)**—Purchased with KPHO(AM) by Meredith Publishing Co. (Better Homes & Gardens, Successful Farming) for \$1,500,000 from John C. Mullins, et al. (1952 Vol. 8:18, 26). Ownership previously acquired from W. L. Pickens, R. H. Wheelock & H. H. Coffield, each holding 25% stock in original grantee company (1949 Vol. 5:26; 6:6, 20).

■ **KPNX, Phoenix (Ch. 12)**—Combined Communications merged with Gannett Co. (1978-79 Vol. 18:20, 38; 19:24). Combined Communications stations: KARK-TV, Little Rock; KBTV (now KUSA-TV), Denver; WXIA-TV, Atlanta; WPTA, Fort Wayne; WLKY, Louisville; KOCO-TV, Oklahoma City. Merged with Eller Telecasting (KBLU-TV & KYUM, Yuma) to form Combined Communications Corp. (1968 Vol. 8:1, 44); properties involved (including KTAR-AM-FM) valued at \$15 million. Previously sold as KVAR to KTAR Broadcasting Co. (call letters changed from KTYL-TV) by Harry L. Nace estate, Dwight Harkins & Lorenzo K. Lisonbee in consideration of payment of about \$251,242 liabilities (1954 Vol. 10:18, 25).

Arizona—Sales & Transfers of TV Stations

KSAZ-TV, Phoenix (Ch. 10)—Fox Television Stations Inc. paid New World Communications Group approximately \$2,500,000,000 for all but 2 of its TV stations and its programming division. Stations included WTVT, Tampa-St. Petersburg, FL; WAGA-TV, Atlanta, GA; WJBK-TV, Detroit, MI; WDAF, Kansas City; KTVI-TV, St. Louis, MO; WJW-TV, Cleveland, OH; KTBC-TV, Austin; KDFW-TV, Dallas-Fort Worth, TX & WITI-TV, Milwaukee, WI. Fox was already a 20% owner of New World (1996-97 Vol. 36:13, 30; 37:4). For sale as KTSP-TV to New World Communications Group by Great American Bcstg., see WGHP-TV High Point-Greensboro & Winston-Salem, NC (1994 Vol. 34:19, 22, 38, 42). For Taft sale to Great American Bcstg., see WBRC-TV, Birmingham, AL. Sold to Taft Television & Radio Co. Inc. by Gulf Broadcast Co. for \$760,000,000. Sale included WTSP, Tampa-St. Petersburg, FL; WGHP-TV, Greensboro-High Point, NC; KTXA, Fort Worth-Dallas, TX; KTXH, Houston, TX & 6 radio stations (1985 Vol. 25:5, 11, 18, 20, 22). Gulf Broadcast Co., which had purchased 48.1% of station from Gene Autry as KOOL-TV (1981 Vol. 21:22), bought remainder from Thomas Chauncey & Homer Lane for \$57,000,000 (1982 Vol. 22:24). Earlier control purchased from Gene Autry & Anne Kemey through stock sale for \$1,057,170 by Tom Chauncey (47.78%) & Frank Beer (6.15%) with Gene Autry retaining 46.07%.

■ **KTVK, Phoenix (Ch. 3)**—Belo Corp. paid \$315 million to Mac America Communications for KTVK. Sale included LMA with KASW, Phoenix & 50% of cable network Arizona News Channel (1999 Vol. 39:27, 45). Sold by RCR Investments, 3W Investments Ltd. & Nowell Investment Co. to Ernest W. McFarland (later Mac America Communications Inc.) for \$5,906,880 (1977).

KTVW-TV, Phoenix (Ch. 33)—For sale to Perenchio TV, see KWEX-TV, San Antonio, TX. Purchased by Hallmark Cards Inc. from Reynold V. Anselmo, et al., for \$23 million (1989 Vol. 29:3, 19, 20).

□ **KUTP, Phoenix (Ch. 45)**—For sale of United Television, Chris-Craft & BHC stations to Fox TV parent News Corp., see KCOP, Los Angeles, CA (2000).

KWBA, Sierra Vista (Ch. 58)—Tucson Communications LLC (Gary Marshall, Gregory W. Kunz, et al.) exercised its option to acquire the remaining 51% of newly operational station from Myoung Hwa Bae for no more than \$2.1 million (1999).

■ **KPPX, Tolleson (Ch. 51)**—Paxon Communications Corp. paid Hector Garcia Salvatierra \$6.6 million for 51% it did not already own (2000).

■ **KGUN, Tucson (Ch. 9)**—Fox 2000 sale to Emmis Broadcasting Corp. by Lee Enterprises, see WSAZ-TV Huntington-Charleston, WV. Sold by May Bcstg. to Lee Enterprises for \$89,000,000 including KMTV-TV, KFAB & KGOR-FM Omaha, NE (Nov. 1986). Sold by Gilmore Bcstg. to May Bcstg. for \$2,910,000 (1968 Vol. 8:15, 34). Sold with WEHT-TV, Evansville, IN by Henry S. Hilberg and associates to Gilmore for \$4,200,000 (1964 Vol. 4:16, 29). WEHT Inc. acquired KGUN-TV for \$1,440,000 from H. U. Garrett and associates (1960 Vol. 16:45, 51). Garrett group acquired station from D. W. Ingram for \$533,000 in-

cluding \$115,000 obligations. Former call letters were KDWI-TV (1956 Vol. 12:28, 51).

KHRR, Tucson (Ch. 40)—Jay S. Zucker sold KHRR to The Apogee Companies Inc. (Roy P. Disney) for \$12,000,000 including a non-compete agreement (1998). Off-air station sold as KPOL by J. P. Communications (Les Von Eberstein, trustee) to Jay S. Zucker for \$45,000 (1991). Returned to air July 1992.

KMSB-TV, Tucson (Ch. 11)—A. H. Belo Corp. bought the Providence Journal Co. for a combination of cash and stock exceeding \$1.5 billion, see KING-TV, Seattle, WA (1996-97 Vol. 36:40; 37:9). Providence Journal bought Southland Communications' interest in Mountain States Bcstg. (1986). Mountain States Bcstg. (Providence Journal & Southland Communications Inc.) bought the station as KZAZ from Roadrunner TV (Eugene D. Adelstein, Edward B. Berger, et al.) for \$13,000,000 (1984 Vol. 24:40). Sold by I.B.C., Ltd. Partnership to Roadrunner TV, Ltd. Partnership for \$1,555,000 (1976).

KOLO-TV, Tucson (Ch. 13)—Ellis Communications sold with WZVN-TV, Naples-Fort Myers, FL; WSAV-TV, Savannah, GA; KSLA-TV, Shreveport, LA; WHLT-TV, Hattiesburg-Laurel, WJTV-TV, Jackson, MS; KAME-TV, Reno, NV; WECT-TV, Wilmington, NC; WUPW-TV, Toledo, OH; WACH-TV, Columbia, SC; KABY-TV, Aberdeen, KPRY-TV, Pierre, KSFY-TV, Sioux Falls, SD; WTNZ-TV, Knoxville & WMC-TV, Memphis, TN to Raycom Media Inc. for \$738,000,000 (1996 Vol. 36:4). New Vision Communications sold with 7 other stations to Ellis Communications, see WSAV-TV, Savannah, GA (1994-95 Vol. 34:48; 35:14). For sale to New Vision Communications Inc., see WSAV-TV, Savannah, GA (1993 Vol. 33:28). Previously sold by Knight-Ridder to News Press & Gazette Co. for \$18,000,000 (1988-89 Vol. 28:21; 29:9). Following Gannett Co. purchase of Evening News Assn., station was sold with WALA-TV, Mobile, AL & KTVY (KFOR-TV), Oklahoma City, OK to Knight-Ridder Bcstg. for approx. \$160,000,000 (1985-86 Vol. 25:46; 26:3). Sold to Universal Communications Corp. (Evening News Assn., Detroit) by Gene Autry & associates for \$3,937,518 (1969 Vol. 9:27).

KTTU-TV, Tucson (Ch. 18)—Roman Catholic Church, Diocese of Tucson sold as KDTU-TV to Clear Channel Communications Inc. (L. Lowry Mays, et al.) for \$6,950,000 (1989 Vol. 28:46).

KVOA, Tucson (Ch. 4)—H & C Communications sold station to Evening Post Publishing Co. for \$13,250,000 and non-compete covenant (1993 Vol. 33:14). Sold by Donald R. Diamond, Richard L. Bloch, et al., to H & C Communications, Houston, for \$30,000,000 (1982). Previously sold by Pulitzer Publishing Co. to Channel 4 TV for \$2,725,000 (1972). In 1971 sold by Pulitzer Publishing Co. to Western Communications Inc. (Donrey Media) for \$2,600,000 (1971 Vol. 11:15, 20) but sale was not consummated. Sold by Steinman Stations to Pulitzer Publishing for \$3,000,000 (1968 Vol. 8:13, 34). Merged with KOAT-TV, Albuquerque, NM in deal in which Clinton McKinnon reduced holdings from 100% to 40% in KOAT-TV by giving 20% each to Bernard Weinberg, Harold B. Garfield & Arthur A. Desser and at same time increased holdings in KVOA-TV from 25% to 40% by acquiring 5% each from

Weinberg, Garfield & Desser for \$45,000 (1959 Vol. 15:34, 40). McKinnon and associates acquired KVOA-TV-AM from John J. Louis family (Needham, Louis & Brorby) for \$450,000 (1955 Vol. 11:11, 21, 27). Note: For sale to Steinman interests, see KOAT-TV, Albuquerque, NM.

KIVA, Yuma (Ch. 11)—Sold to Bruce Merrill for \$550,000 by Electro Investors Inc. (1960-61 Vol. 16:38; 17:6). Electro Investors Inc. (Floyd Odium, 67% and Harry Butcher, 25%) took over station from Harry Butcher for payment of \$241,000 indebtedness (1959 Vol. 15:24). Previously Butcher acquired station from Donald Ellsworth, Howard L. Roberts, William S. Porter and associates in \$241,000 transaction. Note: Left air January 31, 1970 & returned license to FCC.

■ **KSWT, Yuma (Ch. 13)**—Pappas Telecasting Companies bought station from Eclipse Media (Michele Dyer & David Joseph) for \$5,375,000 including a 3 year non-compete covenant (2000). KB Media sold station to Eclipse Media for \$3,250,000. Yuma Television Investments subsequently converted its financing interest to 80% ownership (1997-98). Earlier sale to Grapevine Communications for \$3.43 million was never granted (1996). Beacon Communications sold station as KYEL-TV to KB Media Inc., John A. Radeck, et al., for \$1,400,000 and assumption of liabilities (1991). Sale to Southwest Triangle Television, Osvaldo A. Moran, for \$900,000 and assumption of debt was dismissed by FCC (1991). Sale to ABS Communications was dismissed by the FCC (1990). See WDAM-TV, Laurel-Hattiesburg, MS. For sale to Beam Broadcasters, see WCFT-TV, Tuscaloosa, AL (1983). As KBLU-TV purchased for \$1,100,000 by Chapman TV of Tuscaloosa Inc. (Service Broadcasters Inc.) from KBLU Bcstg. Co. Previously, sold with AM by Combined Communications to Robert W. Crites, et al., for \$550,000 (1972-73 Vol. 12:41; 13:33). Merged with KTAR Inc. to form Combined Communications (1968 Vol. 8:1, 44). Sold with KBLU(AM) to Eller Telecasting Co. of Arizona for \$470,000 by Desert Telecasting Co. Inc. (1966).

KYMA, Yuma (Ch. 11)—Clyde E. Petit Jr. & A. Bates Butler III sold remaining 55% of station to Sunbelt Bcstg. Co. (James E. Rogers, et al.) for \$60,000 (1989).

Arkansas

■ **KTVE, El Oorado-Monroe, LA (Ch. 10)**—Grapevine Communications (Wendell Reilly, et al.) bought all Gocom TV stations for \$185,000,000, including KTVE, KNVN, Chico, CA; WGXA, Macon, GA; KSPR, Springfield, MO; WYDO, Greenville, WFXZ-TV, Jacksonville & WFXI, Morehead City, NC; WKBN-TV, Youngstown, OH & KMID, Midland-Odessa, TX (1999 Vol. 39:21). Grapevine now operates as GOCOM Holdings LLC. Gray Communications sold to Gocom Broadcasting Corp. (Richard Gorman, et al.) for \$9,500,000 (1996). Sold to Gray Communications for \$3,250,000 (1967 Vol. 7:41). Previously sold by Veterans Bcstg. Co. & W. H. Simon to Fuqua Industries Inc. for \$650,000 plus assumption of obligations (1963 Vol. 3:49). Originally sold for \$1,100,000 to William H. Simon by Dr. Joe F. Rushton, W. C. Blewster & W. C. Bigley (1960 Vol. 16:25, 28). Simon subsequently turned over 48% to WVET-TV (now WROC-TV), Rochester, NY and a further

transfer of 32% to increase WVET-TV holdings to 80% took place in the fall of 1960 (Vol. 16:34).

KHOG-TV, Fayetteville (Ch. 29)—For 1997 merger of The Hearst Corp. TV stations & Argyle Television Partners, see WNAC-TV, Providence, RI. For 1996 sale from Sigma Bcstg. to Argyle Television Inc. and 1985 sale as KTVP to Sigma Bcstg., see KHBS, Fort Smith. Sold as KGTO-TV to George T. Herrreich by Noark Investment Co. (Paul W. Millam, et al.) for \$215,000 (1973).

KFSM-TV, Fort Smith (Ch. 5)—Sold by Buford TV Inc. to The New York Times Co. for \$16,800,000 (1979 Vol. 19:4). Previously sold by Donald W. Reynolds to Buford TV Inc. for \$4,160,000 (1972-73 Vol. 12:38; 13:15). 51% control (as KNAC-TV) purchased from Harry Pollock for \$565,000 by Reynolds, who previously had acquired 49% interest. Salome Nakdimen, executrix of H. S. Nakdimen estate, optioned 50% to George T. Herrreich, who became 50% partner in \$150,000 stock subscription agreement, also assumed up to 50% of \$150,000 obligations (1957 Vol. 13:7, 9). She then sold other 50% to Harry Pollock (33.33%) and Harry Newton Co. (16.66%) for \$61,500, with Pollock agreeing to lend KNAC-TV \$125,000 (1957 Vol. 13:19, 26). Pollock acquired control by purchasing Herrreich's 50% for \$175,000 (1957 Vol. 14:6, 10).

KHBS, Fort Smith (Ch. 40)—For merger of Argyle Television with Hearst Corp. TV stations, see WNAC-TV, Providence, RI (1997). Sold with KHOG-TV to Argyle Television Inc. for stock worth more than \$5 million plus a \$2,000,000, 5-year non-compete covenant (1996 Vol. 36:13). Previously sold with KTVP (now KHOG-TV) to Sigma Bcstg. (Robert E. & Cynthia Herrreich) by George T. Herrreich for \$2,500,000 (1985).

KPDM-TV, Fort Smith-Fayetteville (Ch. 24)—Proposed sale with station KFAA-TV, Rogers, AR to NWA Television (John M. Thomas, Nancy Herrreich, et al.) for \$3,500,000 (1992-93) was dismissed May 1993. Proposed sale with KFAA, Rogers for \$4,383,000 to Century Television Corp., John McKay and Ann B. Bulkey by J.D.G. Television Inc. (Griffin TV & Duane Harms) was approved by FCC but not consummated (1991). Griffin TV Inc. bought station from Ozark TV Co. for \$6,240,000 & covenant not to compete (1985). Sold as KLMN to Ozark Television Co. (Raymond G. Schindler, et al.) by MCM Bcstg. for \$950,000 plus assumption of debt (1981).

KVTH, Hot Springs (Ch. 26)—PPD & G Inc., Debtor-in-Possession sold off-air station as KRZB-TV to Agape Church Inc. for \$76,000 (1993-94). Station returned to air April 2, 1995.

KAIT-TV, Jonesboro (Ch. 8)—Sold with KPLC-TV, Lake Charles, LA to Cosmos Bcstg. (Liberty Corp.) by Channel Communications Inc. for \$68,000,000 and covenant not to compete (1986 Vol. 26:39, 49).

KARK-TV, Little Rock (Ch. 4)—Sold to Morris Network Inc. by United Broadcasting Corp. for \$48,000,000 plus a non-compete covenant (1988 Vol. 28:6). Sold to SouthwestMedia (later United Bcstg. Corp.) by Gannett Co. Inc. for \$25,000,000 (1983). For merger of Combined Communications with Gannett Co., see KPND, Phoenix, AZ. 89.7% control transferred

from Mullins Broadcasting Co. to Combined Communications Corp. for \$15,184,465. Sale included KBTU (now KUSA-TV), Denver, CO (1971-72 Vol. 11:15, 22; 12:5). Acquired by Mullins with KARK-AM-FM for \$3,750,000 from T. K. Barton Family (1965-66 Vol. 5:32; 6:4).

KATV, Little Rock (Ch. 7)—Sold with KTUL-TV, Tulsa, OK to Allbritton Communications for \$80,000,000 (1982 Vol. 22:45). Greater control acquired by James C. Leake & John Griffin (50% each), through purchase of 10% stock for \$45,000 from Bryan Mathes (1960 Vol. 16:45). Reorganization followed. Transfer of control to James & Marjorie Leake approved Sept. 1969.

KLRT, Little Rock (Ch. 16)—Sold by LRTV Ltd. to Clear Channel TV for \$6,600,000 & assumption of debt (1991).

KTHV, Little Rock (Ch. 11)—Sold by Arkansas TV to Garnett Broadcasting for \$27 million (1994 Vol. 34:40).

■ **KYPX, Little Rock (Ch. 42)**—River City Broadcasting (Equity Broadcasting Corp.) bought station from Paxson Communications Corp. for \$7,500,000, including a \$75,000 non-compete covenant (2000). Paxson Communications Corp. bought remaining 51% of station from Leninger-Geddes Partnership for \$1,250,000 & debt forgiveness (1999).

■ **KASN, Pine Bluff (Ch. 38)**—Clear Channel Broadcasting Inc. paid Mercury Broadcasting Corp. \$2,088,200 for KASN, WTEV-TV Jacksonville & WJTC (TV) Pensacola, FL & KTFO (TV) Tulsa, OK. Clear Channel also assumed \$9,575,000 in debt (1999-2000). Mercury Bcstg. Corp. (Van H. Archer II) purchased station from MMC TV Corp. for assumption of debt & covenant not to compete (1992). MMC TV Corp. (Paula S. Baird Pruet) bought the station from Don H. Barden for \$3,750,000 (1988). TVX Group sold the station as KJTM-TV to Barden for \$1,000,000 (1987).

KFAA, Rogers (Ch. 51)—Sale with KPOM-TV, Fort Smith, AR to NWA Television Inc. (1992-93) dismissed May 1993. For proposed sale to Century Television Corp., see KPOM-TV, Fort Smith-Fayetteville.

California

KAEF, Arcata-Eureka (Ch. 23)—For sale to Lamco Communications, see KRCR-TV, Redding, CA (1995). California-Oregon Broadcasting Inc. purchased as KREQ from Liz Weller, Lawrence Rogow, Garry Spire, et al., for \$650,000 (1988-1989).

KBAK-TV, Bakersfield (Ch. 29)—Harriscope Telecasting Corp. sold station to Burnham Broadcasting (Peter Desnoes, gen. partner) for approx. \$14,550,000 (1986). Sold to Harriscope Telecasting Corp. for \$1,635,147 by Reeves Bcstg. Corp. (1963-64 Vol. 3:52; 4:18). Reeves Broadcasting & Development Corp. acquired it for \$1,000,000, including \$250,000 in obligations, from owners of San Francisco Chronicle (1960 Vol. 16:36, 42). San Francisco Chronicle acquired 51% control of TV and radio station (then known as KAFY-TV-AM) for approximately \$85,000 from Sheldon Anderson and family (1953 Vol. 9:47, 50). In April 1954, Chronicle Publishing Co., San Francisco (KRON-TV), became 97 1/3%

owner by purchasing minority interests (1954 Vol. 10:16).

KERO-TV, Bakersfield (Ch. 10)—Sold in 1972 by Time-Life Broadcast to McGraw-Hill Inc. in a package deal. For details, see WRVT, Indianapolis, IN. Previously sold by Transcontinent to Time Inc. for \$1,500,000, in \$11,500,000 package (with KFMB-TV-AM-FM, San Diego to Midwest TV Inc.), contingent on sale of other Transcontinent properties to Taft Bcstg. For details, see WGRZ-TV, Buffalo (1963-64 Vol. 3:15, 16, 31; 4:8, 15). Sold to owners of KFMB-TV-AM, San Diego for \$2,150,000 by group headed by Gene DeYoung, 51% owner (1957 Vol. 13:2, 11, 29). For merger with Transcontinent TV Corp., see KFMB-TV.

KGET, Bakersfield (Ch. 17)—Sold as KPWR-TV to Ackerley Inc. by Gillett Broadcasting for \$5,300,000 plus \$1,000,000 non-compete covenant (1983). Sold as KJTV by Kern County Broadcasting Co. to Gillett Broadcasting Co. for \$2,225,000 (1978). Previously sold as KLYD-TV by Dellar family to Kern County Broadcasting (Atlantic States Industries, owner of radios in 7 cities) for \$1,150,000 (1968 Vol. 8:49). 59% acquired for \$117,720 by Lincoln Dellar, who (with wife) became 100% owner. Sellers were Edward E. Umer, who acquired radio KLYD for his 23% interest, Bryan J. Coleman and Maurice St. Clair, each selling his 17.64% to Dellar (1963 Vol. 3:1).

KUVI, Bakersfield (Ch. 45)—Univision Communications paid Buck Owens Production approx. \$14 million for KUZZ-TV in 1997. Dorothy J. Owens sold station as KDOB-TV to Buck Owens Production Co. for \$4,500,000 plus covenant not to compete (1990 Vol. 30:37).

KHIZ, Barstow (Ch. 64)—Margaret Jackson acquired controlling interest in Sunbelt Television Inc. (1994).

KHSL-TV, Chico (Ch. 12)—Sold by Howard J. & Elizabeth K. Brown to Catamount Broadcasting (J. Barton Goodwin, et al.) for \$10,000,000 (1998 Vol. 38:41). Hugh McClung, et al., sold station to Howard J. & Elizabeth K. Brown for \$7,600,000 (1995).

■ **KNVN, Chico (Ch. 24)**—Evans Broadcasting of Chico LLC (William Guy Evans & Janice Atkinson Evans) bought station from GOCOM Holdings LLC for \$9,200,000 (2000). Grapevine Television bought Gocom TV Stations including KNVN. See KTVE, El Dorado, AR for complete list. Grapevine then changed name to GOCOM Holdings LLC (1999 Vol. 39:21). Gocom Communications (Richard L. Gorman, et al.) acquired control of then KCPM; KSPR, Springfield, MO & KMID, Midland-Odessa, TX through Cottonwood Communications for \$20,000,000 & \$12,735,000 equity interest (1997). Cottonwood Communications Corp. (Albin J. Seethaler) purchased station from Davis-Goldfarb Co. for \$32.5 million including KSPR, Springfield, MO & KMID, Midland-Odessa, TX (1995 Vol. 35:30). Bachow Investment Partners (Paul S. Bachow, et al.) bought control of Cottonwood from Seethaler later the same year. John Davis purchased controlling interest in Chico Bcstg. Corp. from Charles P. Abod & Melvyn Estrin for \$6,000,000. Sale included KSPR(TV), Springfield, MO & KMID(TV), Midland, TX (1988). Goltrin Communications Inc. purchased station from Lorimar Telepictures Corp. for

approx. \$23,000,000. Sale included KSPR(TV), Springfield, MO & KMID(TV), Midland, TX (1988 Vol. 28:7).

KGMC, Clovis (Ch. 43)—Sold as KSDI to Gary M. Cocola for \$275,000 (1992).

KTNC-TV, Concord (Ch. 42)—Pappas Telecasting bought station from Mitts Telecasting Co. for \$15,100,000 (1997). First Century Communications Inc. sold station to Mitts Telecasting Co. (Thomas F. Mitts, et al.) for \$8 million (1996).

■ **KVEA, Corona-Los Angeles (Ch. 52)**—For restructure of Telemundo see WKAQ-TV, San Juan, PR (2000). Sony Pictures, Liberty Media & Leon Black paid approx. \$273.2 million to join majority owners Apollo Management & Bastion Capital in control of the Telemundo Groups. Transfer involved TV stations KVEA; KSTS, San Jose, CA; WSCV, Fort Lauderdale, FL; WNJU, New York, NY-Newark, NJ; KTMD, Galveston & KVDA, San Antonio, TX; WKAQ-TV, San Juan, PR & 74.5% of WSNS-TV, Chicago, IL (1997-98 Vol. 37:48). In a series of transfers, Reliance Capital & John Blair Co. formed the Telemundo Group. Estrella Communications Inc. (Reliance Capital, Saul Steinberg, principal) bought station as KBSC-TV from Oak Industries for \$30,000,000 (1985 Vol. 25:7, 21). Oak Industries, 50% owner, bought A. Jerrold Perenchio's 50% for \$10,000,000 (1983). Sold to Oak Bcstg. Systems Inc. (Oak Industries & Perenchio) by Kaiser Bcstg. Corp. for \$1,200,000 (1976 Vol. 16:35). Sale by Kaiser Bcstg. Corp. to Pay TV Corp. for \$1,600,000 dismissed February 1974 (1972 Vol. 12:45).

KECY-TV, El Centro (Ch. 9)—John Smart sold controlling interest to Katherine R. & Robinson O. Everett for \$1,565,000 plus non-compete covenant (1989). Proposed sale from Pacific Media Corp. to First National Entertainment Corp. for \$2,350,000 was granted but never consummated (1986). Sold to Pacific Media Corp. (1984). Sold with KESQ-TV, Palm Springs, CA to Cimarron Broadcasting Corp. for \$4,250,000 (1983 Vol. 23:28) but sale was not consummated. Sold as KECC-TV to Esquire Inc. by United Broadcasting (Richard Eaton) for \$1,025,000 (1981).

KVYE, El Centro (Ch. 7)—Entravision Communications (Walter F. Ulloa, et al.) paid \$500,000 to La Paz Wireless Corp. for KVYE (1998).

KBVU, Eureka (Ch. 29)—Sainte Partners (Chester & Naomi Smith, et al.) increased ownership from 49% to 100% with \$150,000 stock payment to Sharon Sepulveda (1997).

KIEM-TV, Eureka (Ch. 3)—Polack/Bez Broadcasting Co. bought station for \$3,500,000 from Precht Television Assoc. (1996 Vol. 36:20). Sold by Ingham Communications to Precht TV Assoc. Inc. for \$4,000,000 & covenant not to compete (1985). Previously sold to Ingham Communications Inc. for \$400,000 (1975). License and all equipment sold by Redwood Broadcasting Co. to California-Oregon Radio Co. for \$800,000 (1961).

KVIQ-TV, Eureka (Ch. 6)—Miller Broadcasting Co. sold the station to The Ackerley Group for \$5,500,000 including a non-competition agreement (1998 Vol. 38:35). Sold by Leah McConnell & Estate of Carl McConnell to Miller Bcstg. Co. (Ronald W. Miller) for \$3,900,000

(1986). Sold to Carl R. & Leah McConnell for \$83,472, plus assumption of liabilities by co-equal owners Carrol R. Hauser and Shasta Telecasting Corp., in which Carl McConnell also had a minority interest (1960 Vol. 16:22, 24). Shasta Telecasting acquired 50% of CP for KVIQ-TV for out-of-pocket expenses (1957 Vol. 13:20, 31).

KFWU, Fort Bragg (Ch. 23)—Pappas Telecasting Co. eventually bought the station from Sainte Ltd. for \$3,250,000 after previous attempt dismissed (1997). Sold to Sainte Ltd. by Lamco Communications for \$800,000, including LPTV station. Proposed sale by Sainte to Pappas Telecasting was dismissed (1996). For sale to Lamco Communications, see KRCR-TV, Redding (1995).

KAIL, Fresno (Ch. 53)—Sold to Tel-America Corp. for approx. \$236,500 by B. L. Golden & Dr. L. W. Fawns (1966 Vol. 6:52).

KFSN-TV, Fresno (Ch. 30)—For takeover of Capital Cities by the Walt Disney Co., see WABC-TV, New York, NY (1995-96). Sold as KFRE-TV with KFRE-AM-FM; WNHC-TV-AM-FM, New Haven, CT & WFIL-TV-AM-FM, Philadelphia, PA for \$110 million to Capital Cities Bcstg. (1969 Vol. 10:8, 9; 11:9). Sale approved by FCC Feb. 24, 1971. Capital Cities sold radio affiliates & WTEN, Albany, NY; WDCD, Adams, MA & WSAZ-TV, Huntington, WV. Previously sold as Ch. 12 with KFRE(AM) to Triangle Publications Inc. for \$3,000,000 by Paul R. Bartlett and associates (1958-59 Vol. 14:47; 15:1).

■ **KGPE, Fresno (Ch. 47)**—The Ackerley Group bought station as KJEO from Fisher Broadcasting Inc. for \$60,000,000 (2000 Vol. 40:20). Fisher paid \$215 million for 11 Retlaw TV Stations. Included were WFXG, Augusta & WXTX, Columbus, GA; KBCI-TV, Boise, KLEW-TV, Lewiston & KIDK, Idaho Falls, ID; KCBY-TV, Coos Bay & KVAL-TV, Eugene, OR; KEPR-TV, Pasco & KIMA-TV, Yakima, WA & 50% of KPIC, Roseburg, OR (1998 Vol. 38:47). Sold to Retlaw Enterprises (Walt Disney family) for \$3,645,000 (1967-68 Vol. 7:52; 8:17). Previous sale with Ice Follies to Subscription TV for \$8,650,000 by Shasta Telecasting Corp., approved by FCC but not consummated (1966 Vol. 6:25). Sold for \$3,000,000 to Shasta Telecasting Corp. by J. E. O'Neil (1961 Vol. 17:10, 21).

KSEE, Fresno (Ch. 24)—Transferred with WTVH, Syracuse, NY from Meredith Corp. to Granite Bcstg. Corp. for \$32,000,000 & assumption of debt (1993-94 Vol. 33:26; 34:1). Meredith Corp. bought station from James K. Herbert, et al., for \$17,611,230 (1982 Vol. 22:22, 45). Sold as KMJ-TV to San Joaquin Communications Corp. by McClatchy Newspapers for \$13,500,000 (1979-80 Vol. 19:19)

KFTV, Hanford-Fresno (Ch. 21)—For sale to Perenchio TV & earlier sale to Hallmark Cards Inc., see KWEX-TV San Antonio, TX. Sold as KSJV-TV to Spanish International Bcstg. (KMEX-TV, Los Angeles) for approximately \$113,000 (1968). Sold as KDas to KSJV-TV Inc. by George L. Naron & C. B. Sweeney for \$90,750 (1965-66 Vol. 5:2). Previously 25% interest in Gann TV Enterprises (a limited partnership) bought by C. B. Sweeney for initial \$13,000 when Louis C. Maccagno withdrew; not a transfer but two separate transactions. Later, George L. Naron and C. B.

California—Sales & Transfers of TV Stations

Sweeney took over Gann's 1/3 interest for \$7,000 plus assumption of liabilities (1963).

KSCI, Long Beach (Ch. 18)—Sold as KSCI San Bernardino by World Plan Executive Council to Aliza Corp. (Ray L. Beindorf & Thomas Headley) for \$40,500,000 (1986).

KABC-TV, Los Angeles (Ch. 7)—For acquisition of Capital Cities/ABC Inc. by the Walt Disney Co., see WABC-TV, New York, NY. Formerly KECA-TV.

KCAL-TV, Los Angeles (Ch. 9)—Fidelity Television Inc., controlled by the Walt Disney Co., sold station to Young Broadcasting for \$385,000,000 plus the repurchase of 1.5 million common shares and the warrant for 750,000 shares of Young Broadcasting Inc. (1996 Vol. 36:4, 21, 33, 38, 40). Proposed transfer of control from Walt Disney Co. to Pinelands Inc. (WWOR-TV, New York, NY; Secaucus, NJ) for 45% interest in Pinelands was dismissed (1992 Vol. 32:14, 17). RKO General surrendered license of KHJ-TV to FCC, which granted Fidelity TV's application for facilities. Fidelity then sold station to Walt Disney Co. for \$320,000,000, with \$103 million to go to Fidelity TV, remainder to RKO General (1988 Vol. 28:29, 30, 50). RKO General had previously sold station to Group W for \$313 million, of which \$95 million was to go to Fidelity which had challenged license renewal, but sale was not approved (1985-86 Vol. 25:45; 26:18, 47, 50). Purchased by Thomas C. Lee Enterprises Inc. (later General Teleradio Inc., then RKO General Inc.) for \$2,500,000 from Earl C. Anthony (1951 Vol. 7:23, 32, 36).

■ **KCBS-TV, Los Angeles (Ch. 2)**—CBS Inc. merged with Viacom International, see WCBS-TV, New York, NY (1999). For merger with Westinghouse Broadcasting, see WCBS-TV, New York, NY (1995-96). Purchased by CBS for considerations totalling \$3,600,000 from Thomas S. Lee estate (1950 Vol. 6:52). Former call letters KTSL. CBS required to divest itself of 49% interest in KTTV, Los Angeles, which it sold to 51% owner Los Angeles Times for \$200,900 and other considerations.

□ **KCOP, Los Angeles (Ch. 13)**—Fox TV parent News Corp. is paying approx. \$5.35 billion to buy TV stations of Chris-Craft Industries and its subsidiaries, BHC Communications & United Television. Stations being acquired by News Corp. are KUTP, Phoenix, AZ; KCOP, Los Angeles & KBHK-TV, San Francisco, CA; WRBW, Orlando, FL; WUTB, Baltimore, MD; KMSP-TV, Minneapolis-St. Paul, MN; WWOR-TV, New York, NY; KPTV, Portland, OR; KMOL-TV, San Antonio, TX & KTVX, Salt Lake City, UT. Fox TV will operate stations after sale (2000 Vol. 40:34, 47). Transfer of 10% stock of Chris-Craft Industries Inc. to Baldwin-Montrose Chemical Co. Inc. increasing holdings to 35% for \$6,000,000 approved by FCC November 8, 1967 (Baldwin-Montrose Chemical & Chris-Craft merged in 1968). Sale included WTCN-TV (KARE), Minneapolis, MN & KPTV (TV), Portland, OR (1967 Vol. 7:36, 46). Sold to NAFI Corp. (now Chris-Craft Industries) by Kenyon Brown-Bing Crosby group for approximately \$1,000,000 in NAFI stock, plus obligations bringing total involved to over \$5,000,000 (1959-60 Vol. 15:33, 43; 16:5). Kenyon Brown, Bing Crosby, George L. Coleman & Joseph H. Thomas (each 25%) acquired station for \$4,000,000 (including obligations) from Copley Press, publisher of San Diego Union and Tribune and 8 Los Angeles

County dailies as well as other newspapers (1957 Vol. 13:16, 22, 34, 47, 50). Copley Press acquired station, as KLAC-TV, for \$1,375,000 from Mrs. Dorothy Schiff Sonneborn, publisher of New York Post (1953 Vol. 9:46, 49, 52).

■ **KMEX-TV, Los Angeles (Ch. 34)**—For sale to Perenchio TV & earlier sale to Hallmark Cards Inc., see KWEX-TV, San Antonio, TX.

■ **KNBC, Los Angeles (Ch. 4)**—See WNBC, New York, NY.

■ **KTLA, Los Angeles (Ch. 5)**—Sold by KKR Inc. to Tribune Bcstg. Co. for approx. \$510,000,000 (1985 Vol. 25:20, 24, 28, 40, 51). Sold to Golden West TV Holding Co. (KKR) by The Signal Cos., Gene Autry & Estate of Ina Mae Autry for approx. \$245,000,000 (1983 Vol. 22:44). Sold for \$12,000,000 to Gene Autry and associates by Paramount Pictures (1963-64 Vol. 3:44; 4:20).

■ **KTTV, Los Angeles (Ch. 11)**—For sale to News America TV Inc. (Rupert Murdoch) by Metromedia, see WNYW, New York, NY. Sold to Metromedia Inc. for \$10,390,000 by Los Angeles Times and Mirror (1963 Vol. 3:3, 22). Previous transactions were the 25% purchased for approximately \$1,625,000 by Loew's Inc. (MGM), Los Angeles Times and Mirror retaining 75% (1956 Vol. 12:33). Los Angeles Times and Mirror subsequently bought back the 25% from Loew's Inc. for undisclosed sum in excess of \$1,625,000 (1959 Vol. 15:44).

■ **KWHY-TV, Los Angeles (Ch. 22)**—Sold to Burt I. & Irving B. Harris, et al., by Thomas S. Bunn Family, et al., for \$5,300,000 (1981). Sale to Zenith Radio Corp. by Coast TV Bcstg. for \$1,600,000 (Vol. 11:10, 20) was dismissed (1972). Previously sold as KPOL-TV by Coast Television Inc. (Hugh R. Murchison Sr., principal) for \$400,000 to Thomas S. Bunn, Harry E. Straub, Frederick D. Custer & Robertson C. Scott (1966). Sold as KIX to Coast TV Inc. for \$297,785 by H. Calvin Young and associates (1964 Vol. 4:11, 31).

■ **KUVS, Modesto (Ch. 19)**—Sainte Ltd. sold station as KCSO to Univision Communications for \$36,200,000 (1997).

■ **KION, Monterey-Salinas (Ch. 46)**—Ackerley Communications bought the station from Harron for \$7,675,000 (1998-2000). Harron Cable systems were sold to Adelphia Communications (1999). Sold as KCCN-TV to Harron-Smith Television Partnership (Harron Communications Corp. & Smith Bcstg. Group Inc.) for \$8,200,000 (1993 Vol. 33:1). Previously sold in 1979 by Monterey-Salinas TV Inc. to Retlaw Enterprises Inc. for \$8,250,000.

■ **KMBY-TV, Monterey (Ch. 8)**—Sold for \$230,000 to timesharing KSBW-TV, Salinas, CA in order to effect merger. Sellers included Kenyon Brown, George Coleman & Bing Crosby (1954-55 Vol. 10:45; 11:16).

■ **KTLN-TV, Novato (Ch. 68)**—Before station began operation, Paxson Communications bought KWOK from North Bay TV and included permit in the price it paid to purchase WFCF-TV (now WCPX), Chicago, IL from Christian Communications (1998 Vol. 38:5). Station went on air & changed calls following acquisition by Christian Communications.

■ **KTVU, Oakland-San Francisco (Ch. 2)**—Sold for \$12,360,000 to Cox group by W. D. Pabst, Ward D. Ingram, Edwin O. Pauley and associates (1963 Vol. 3:32, 42).

□ **KHSC-TV, Ontario (Ch. 46)**—Univision is paying USA Broadcasting \$1.1 billion for this station & WAMI-TV, Hollywood, WBSF, Melbourne & WBHS-TV, Tampa FL; WNGM-TV, Athens, GA; WEHS-TV, Aurora, IL; WHSH-TV, Marlborough, MA; WHSP-TV, Vineland, NJ; WHSE-TV, New York & WHSI-TV, Smithtown, NY; WOHS-TV, Cleveland, OH; KHSN-TV, Alvin & KHSX-TV, Irving, TX; 49% of KPST-TV, Vallejo, CA & 45% of WTMW, Arlington, VA after bidding war with Disney, Tribune and others (2000 Vol. 40:50). DeRance Inc. & Santa Fe Communications sold station as KHSH-TV to Silver King Broadcasting (Home Shopping Network) for \$35,000,000 (1986 Vol. 26:39, 45, 49). Barry Diller acquired control of Silver King Broadcasting in 1996 (Vol. 35:49; 36:11, 12, 25). Silver King Broadcasting was later known as USA Broadcasting. 35% sold to Santa Fe Communications Inc. (100% owned by DeRance Inc., 20% owner) for \$4,462,284 by Richard Hernandez, et al. (1984). Sold as KBSA, Guasti to Hispanic Broadcasters Inc. & Leon Crosby by Broadcast Service of America for \$1,800,000 (1979-80, Vol. 20:13, 41). Previously, William A. & Ethel J. Myers sold 51% control to Berean Bible Ministries Inc. for \$602,578 (1974).

■ **KADY-TV, Oxnard (Ch. 63)**—Biltmore Broadcasting (Brian E. Cobb & Cory Benson) submitted high bid of \$11,000,000 for station in bankruptcy auction (1997 Vol. 37:50). John W. Hyde appointed Trustee by bankruptcy court in 1996. Rikids Bcstg. Co. L.P. (formerly P.Z. Entertainment Ltd.) was to return station to KTIE-TV Inc. (Donald Sterling & Thorne Donnelly Jr.) as payment of approximately \$6,000,000 debt, but transaction was dismissed by FCC (1994-1995). Previously sold, but never consummated to HBC Holdings (John D. Huddy) for \$3,800,000 (1991). Sold as KTIE by KTIE-TV Inc. to P.Z. Entertainment Ltd. (Meshulam Rikids) for \$5,500,000 & right to resell station (1987).

■ **KESQ-TV, Palm Springs (Ch. 42)**—News Press & Gazette Co. paid \$19,400,000 to E. Grant Fitts for station in 1996. EGF Broadcast Corp. (E. Grant Fitts) purchased station from Gulf Broadcast for \$4,400,000 (1985). Sold to Gulf Broadcast Group by Pacific Media Corp. for \$3,750,000 (1984). Previously sold with KECY-TV, El Centro, CA to Cimarron Bcstg. Corp. by Esquire Inc. for \$4,250,000 (1983 Vol. 23:28) but sale was not consummated. Sold as KPLM-TV by receivers in bankruptcy to Esquire Inc. (80%) for \$730,000 plus working capital, remaining shares to be issued to creditors, Esquire holding an option to buy these shares at a price equal to \$12,000 for each 1% of the issued and outstanding common stock of the reorganized debtor.

■ **KMIR-TV, Palm Springs (Ch. 36)**—Desert Empire TV Corp. sold stations to Journal Broadcast Corp. for \$30,000,000 (1999).

■ **KPXF, Porterville (Ch. 61)**—Paxson Communications paid \$7,960,000 to Kralowec Children Family Trust for station as KKAG (1997).

■ **KRCR-TV, Redding (Ch. 7)**—Sold to Lamco Communications with KAEF, Arcata-Eureka & KFWU, Fort Bragg by California-Oregon Broad-

casting (Patricia Smullin, et al.) for \$11,925,000 (1995 Vol. 35:7, 23). Sold as KVIP-TV for \$1,250,000 to Sacramento Valley TV by Shasta Telecasting Corp. Principal owners (27.37% each) of Sacramento Valley were Redwood Bcstg. (William B. Smullin), Frank M. Crawford & J. Ned Richardson (1963 Vol. 3:11, 23).

■ **KRCA, Riverside (Ch. 62)**—Liberman Broadcasting Inc. bought the station from Fouce Amusement Enterprises Inc. for \$60,000,000 (1997 Vol. 37:34). Sold by Sunland Bcstg. Co. Inc. as KSLD to Fouce Amusement Enterprises Inc. for \$1,250,000 plus \$2,450,000 covenant not to compete (1990).

■ **KCCC-TV, Sacramento (Ch. 40)**—Purchased for \$67,500 cash, plus loan of \$35,000 and assumption of more than \$125,000 obligations, by Lincoln Dellar from Ashley L. Robison & Harry McCart (1956 Vol. 12:36, 37, 40). Note: Dellar took station off air May 31, 1957 and exchanged plant and stock for \$202,399 worth of stock and debentures of KOVR, Stockton, plus option to acquire additional stock (1957 Vol. 13:20, 12). His interest in KOVR was acquired by Gannett interests when they took over control from H. Leslie Hoffman (1958 Vol. 14:2).

■ **KCRA-TV, Sacramento (Ch. 3)**—Station was sold by Kelly Broadcasting to Hearst-Argyle Television for \$520,000,000 (1998-99 Vol. 38:34, 35). 50% interest along with same interest in KCRA-AM-FM sold for approximately \$2,000,000 by C. Vernon, Kenneth W. and Gerald Hansen to the Ewing C. Kelly estate, which became 100% owner (1962 Vol. 2:17).

■ **KMAX-TV, Sacramento-Stockton (Ch. 31)**—Viacom International, parent of Paramount Stations Group, bought station as KPWB-TV from Pappas Telecasting in 1997. Sold as KRBK-TV by Koplak Communications to Pappas Telecasting Companies for \$22,000,000 plus non-compete covenant (1994). Sold as KMUV-TV to Koplak Communications (KPLR-TV, St. Louis, MO) by Northern California Bcstg. Inc. (A. J. Perenchio & Tandem Productions) for \$3,400,000 plus reimbursement of operating losses up to \$75,000 and \$4,203,737 for subscription TV agreement (1980). Sold to Northern California Bcstg. by Andrew C. Bartalini, et al., for \$7,700,000 (1980 Vol. 20:6).

■ **KSPX, Sacramento (Ch. 29)**—Paxson Communications Corp. acquired station from Ponce-Nicasio Broadcasting Ltd. for \$17,725,000 plus a \$340,000 non-compete covenant (2000). Paxson Communications had earlier proposed purchase of KCMY from Ponce-Nicasio Broadcasting, but that sale was never completed. (1996 Vol. 36:38).

■ **KTXL, Sacramento (Ch. 40)**—Tribune Co. bought Renaissance Communications stations, including KTXL; WTIC-TV, Hartford, CT; WDZL-TV, Miami-Fort Lauderdale, FL; WXON-TV, Indianapolis, IN; WPMT-TV, York, PA & KDAF-TV, Dallas, TX for approximately \$1.13 billion (1996-97 Vol. 36:28; 37:12, 13). Renaissance Communications Corp. (Michael Finkelstein, et al.) purchased station for \$14,000,000 & non-compete covenant (1988). Control of CP sold to Community Cablecasting Corp. (later Cypress Communications) by Camellia City Telecasters Inc. in arrangement under which Jack F. Matranga, a former 25%

owner, would pay \$30,000 for preferred stock to be issued by Camellia & \$12,871 for common shares. Community would pay \$199,700 for preferred & \$50,325 for common shares. After options, ownership: Community, 75%, Matraña, 25%. Transfer of control from Community Cablecasting to Cypress Bcstg. to separate cable & broadcasting interests approved 1970. Transfer of control to Business Men's Assurance Co. of America from Cypress for \$50,325 increased holdings to 80%. BMA later sold 15% of stock to Jack Matraña (20% to 35%) for \$12,584.30.

KXTV, Sacramento (Ch. 10)—Gannett Broadcasting Group acquired station in exchange with Belo for KVUE-TV, Austin, TX (1999). For 1983 sale to A. H. Belo Corp., see KOTV, Tulsa, OK. Sold as KBET-TV for \$4,500,000 to Great Western Broadcasting Corp. (J. H. Whitney & Co.) by group headed by William P. Wright and John H. Schacht Jr. (1958 Vol. 14:42, 49). Note: For transfer to Whitney Communications Corp. (Corinthian Broadcasting), see sale of KOTV, Tulsa, OK. Corinthian Broadcasting merged with Dun & Bradstreet Inc. (1971).

■ **KCBA, Salinas (Ch. 35)**—Ackerley Communications sold station to Seal Rock Broadcasters (George V. Kriste & Lance W. Anderson) for \$11 million with an 8-year right to repurchase station (1998). Sold by Sainte Bcstg. Corp. to Ackerley Communications Inc. for \$13,100,000 (1986).

KSBW, Salinas-Monterey (Ch. 8)—Hearst-Argyle TV traded WDTN-TV, Dayton, OH & WNAC-TV, Providence, RI to Sunrise for KSBW, WPTZ-TV, Plattsburgh, NY & WNNE-TV, Hartford, VT. Hearst-Argyle also included approx. \$21 million in deal (1998 Vol. 38:8, 27). Smith Broadcasting Partners L.P. (Hicks, Muse, Tate & Furst) sold station to Sunrise Broadcasting for approx. \$45,000,000. At same time, Sunrise bought WEYI-TV, Saginaw-Flint, MI & WROC-TV, Rochester, NY from Smith, while retaining Smith to operate stations (1996 Vol. 36:46). EP Communications sold to Smith Broadcasting Group for \$30,250,000 (1995). Before that, station was sold with KSBY-TV San Luis Obispo, CA to Elisabeth Murdoch & Elkin Plamir for \$35,000,000 (1994). Previously sold to Gillett Group Inc. by Reliance Capital Group for \$86,000,000 including KSBY-TV, San Luis Obispo, CA & KOKH-TV, Oklahoma City, OK (1986). Included with KSBY-TV, San Luis Obispo, CA, WSCV-TV, Fort Lauderdale, FL, KOKH-TV, Oklahoma City, OK & WKAQ-TV, San Juan, PR in approx. \$217 million takeover of John Blair & Co. by Reliance Capital Group (1986 Vol. 26:21-29, 33, 34). Sold with KSBY-TV, San Luis Obispo by Central California Communications Corp. to John Blair & Co. for \$18,643,540 (1978-79 Vol. 18:3).

KSMS-TV, Salinas-Monterey (Ch. 67)—KSMS-TV L.P. sold to Walter F. Ulloa, Paul A. Zevnik, et al., for approximately \$5,300,000 (1995). Ulloa, Zevnik, et al., combined station with other TVs under name Entravision Communications. Each contributing member received an interest in the new company (1997). Previously, California Heartland Bcstg. Inc. (Kirk L. Kopic, et al.) planned to buy station from KSMS-TV L.P. for \$4,290,000 plus \$50,000 non-compete covenant, but sale was dismissed (1994-95). Sold by Schuyler Bcstg. to KSMS-TV Acquisition Ltd. (Daniel D. Villanueva, et al.) for \$2,600,000 and consulting agreement (1990).

KHDF-TV, San Bernardino (Ch. 30)—Proposed distress sale to Hispanic-American Communications Inc. by Faith Center Inc. for \$6 million. License renewal dismissed (1980 Vol. 20:41). In 1985, Angeles Bcstg. was awarded interim operating authority for KAGL. Grant expired and station left air on August 25, 1992 (Vol. 32:35).

KIHP-TV, San Bernardino (Ch. 18)—As KCHU-TV, sold by Norman H. Rogers for \$196,409 to the Sun Co. of San Bernardino (1962). Following sale of Sun Co. to Los Angeles Times Mirror, station left air.

KSCI, San Bernardino (Ch. 18)—See KSCI, Long Beach, CA.

KPXN, San Bernardino (Ch. 60)—Paxson Communications Corp. (Lowell W. Paxson) purchased as KZKI from Sandino Telecasters for \$18,000,000 (1995 Vol. 35:1).

KFMB-TV, San Diego (Ch. 8)—Sold with KFMB-AM-FM by Transcontinent to Midwest TV Inc. for \$10,000,000, sale contingent on sale of other Transcontinent properties to Taft Bcstg. For details, see sale of WGRZ-TV, Buffalo, NY (1963-64 Vol. 3:15, 16, 31; 4:8, 15). Transcontinent TV Corp. absorbed Marietta Bcstg. Inc. (licensee of KFMB-TV-AM & KERO-TV, Bakersfield, CA) following exchange of stock, which gave Marietta owners Jack D. Wrather and Edward Petry & Co. Inc. 34.81% (jointly) of Transcontinent stock (1959 Vol. 15:7, 12, 20). Wrather and Petry Co. acquired full ownership of Marietta by payment of \$2,916,750 to Helen Alvarez for her 38.89% interest in Marietta as well as her interests in other properties (1958 Vol. 14:20, 24, 27). For 1957 purchase of KERO-TV, see listing under Bakersfield, CA. Petry acquired 22.22% interest in Wrather-Alvarez Bcstg. Co., predecessor of Marietta, for \$633,330 (1959 Vol. 9:23). Wrather-Alvarez Bcstg. acquired KFMB-TV from John A. Kennedy group for \$3,150,000 (1953 Vol. 9:5, 9, 13). Kennedy group acquired KFMB-TV-AM from Jack O. Gross for \$925,000 and other considerations (1950-51 Vol. 6:46; 7:17).

KGTV, San Diego (Ch. 10)—Sold as KOGO-TV by Time-Life Broadcast to McGraw-Hill Inc. in a package deal. For details, see WRTV, Indianapolis, IN. Transferred to Time-Life Broadcast Inc. for \$6,125,000 and other considerations (1962 Vol. 2:1, 13). Previously 46.22% interest in TV and KOGO acquired by the Washington Post, when it purchased control of Newsweek magazine for \$8,000,000 (1961 Vol. 17:11). Newsweek acquired its 46.2% interest in the stations, then using KFSD-TV-AM call letters in a deal with Fox, Wells & Rogers involving \$1,502,900 (1957 Vol. 13:30, 33). Fox, Wells & Rogers retained control of stations by means of a stock pooling agreement with minority owners who controlled 19.63% (Fox, Wells stock then consisting of but 34.15%). Previously Fox, Wells & Co. acquired control of TV & radio from Tom Sharp, Charles B. Salik and TBC Television (about 40 stockholders) in \$3,200,000 transaction (1954 Vol. 10:31, 32, 34, 38, 42). TBC, headed by Leon N. Papemow, acquired its 1/3 interest from Sharp and associates for about \$350,000 as part of a deal paving way for grant (1953 Vol. 9:46).

KNSD, San Diego (Ch. 39)—NBC contributed 20% of KNSD and cash for 80% ownership of Station Venture Operations, which

owns KNSD & KCAS-TV, Fort Worth, TX. Hicks, Muse, as LIN TV, owns other 20%. LIN TV was to merge with Chancellor Broadcasting but deal was called off (1998-99 Vol. 38:2, 10, 28, 35; 39:12). National Broadcasting Co. Inc. paid New World Communications \$225,000,000 for station (1996 Vol. 36:22, 30). For prior ownership reorganization and name change, see WJBK-TV, Detroit, MI (1993 Vol. 33:8, 10, 19). For purchase as KCST-TV by Gillett Communications Inc. from Storer, see WSBK-TV, Boston, MA. Included in proposed sale to Lorimar-Telepictures which was never consummated, see WSBK-TV Boston, MA. KKR Assoc. acquired Storer Communications in leveraged buyout valued at \$1.98 billion. Sale included WAGA-TV, Atlanta, GA; WJBK-TV, Detroit, MI; WJW-TV, Cleveland, OH; WITI-TV, Milwaukee, WI; WSBK-TV, Boston, MA & WTVG, Toledo, OH. FCC approval required divestiture of WTVG because of overlap (1985 Vol. 25:12-17, 19, 29, 31, 47-49). Sold to Storer Bcstg. for \$8,369,193.67 plus cost of improvements after obtaining ABC affiliation (1973-74 Vol. 13:12, 13; 14:39). Previously sold as KAA to Bass Brothers Enterprises for \$1,108,000 by San Diego Telecasters Inc. (Lawrence Shushan, Paul Corriere, Sample-Brown Enterprises and Town & Country Development).

KSWB-TV, San Diego (Ch. 69)—Tribune Broadcasting Co. paid \$70,500,000 for Ch. 69 in bankruptcy auction (1995-96 Vol. 35:36, 36:13, 17). San Diego Television had operated station as KTTY.

KUSI-TV, San Diego (Ch. 51)—Michael D. McKinnon, 36% owner, purchased remaining shares from University TV for \$17,000,000 (1990 Vol. 30:8).

□ **KBHK-TV, San Francisco (Ch. 44)**—For United TV, Chris-Craft & BHC Communications sale to News Corp. (parent of Fox TV), see KCOP, Los Angeles (2000). Sold by Field Communications to United Television for \$23,000,000 (1982 Vol. 22:45, 47). Sold by Kaiser Bcstg. Corp. to Field Communications Corp. for \$42,625,000. Sale included WFLD-TV, Chicago; WLVI-TV, Cambridge, MA; WKBD-TV, Detroit & WKBS-TV, Philadelphia, PA-Burlington, NJ (1977).

KBWB, San Francisco (Ch. 20)—Granite Broadcasting (W. D. Cornwell, et al.) paid Pacific FM \$73,312,500 for 51% ownership of then KOFY-TV. Granite later paid \$70,437,500 for the remaining 49% (1997-98 Vol. 37:41; 38:3, 26, 30). Sold to Pacific FM Inc. (James J. Gabbert) by Leon A. Crosby for \$9,850,000 (1978-80 Vol. 19:34; 20:10). Off-air station sold to Leon A. Crosby by U. S. Communications for assumption of \$11,058.19 in notes outstanding (Vol. 12:6). Previously, 80% purchased by U. S. Communications from D. H. Overmyer Communications Corp. For details, see WPHL-TV, Philadelphia. Sold as KBAY-TV to D. H. Overmyer Communications Co. by Sherrill C. Corwin, with Corwin retaining 20%. Overmyer paid \$40,000 for its interest & was to loan \$320,000; Corwin was to pay \$10,000 for 20% & advance \$80,000 (1965).

KCNS, San Francisco (Ch. 38)—Station was sold at auction for approx. \$53 million with WRAY-TV Wilson, NC; rights to buy WOAC-TV Canton (TV) Canton, OH & WPMC (WPXK) Jellico, TN by bankruptcy trustee, James Coppersmith (1997 Vol. 37:46). Winning bidder was Shop at Home Inc. (J.D.

Clinton, et al.). West Coast United Broadcasting Company sold station to Ramcast Corp., later known as Global Broadcasting Systems (Rachamim Anabian, et al.) for \$30,000,000 (1996).

KDTV, San Francisco (Ch. 60)—For sale to Perenchio TV & earlier sale to Hallmark Cards Inc., see KWEX-TV, San Antonio, TX (1992). Station sold by Bahia de San Francisco Television Co. to Hallmark Cards Inc. for approx. \$23,000,000 (1987).

KGO-TV, San Francisco (Ch. 7)—See WABC-TV, New York, NY.

■ **KPIX-TV, San Francisco (Ch. 5)**—Westinghouse merged with CBS and resulting company was bought in 2000 by Viacom International. For more details, see WCBS-TV, New York, NY. Acquired by Westinghouse in exchange-of-stock deal approved by FCC July 2, 1954, stock valued at \$6,000,000 when deal was closed Feb. 15, 1954, valued at \$7,787,280 on date of FCC approval. Sellers and considerations: Associated Broadcasters Inc., 100% owned by Wesley I. Dumm, for 81,755 shares of Westinghouse common; Philip G. Lasky, gen. mgr., 11,845 shares plus \$209,994 cash; R. C. D. Bell, 8,461 shares plus \$149,980 cash; Franklin Dumm, 2,538 shares plus \$45,010 cash; George Hughes, 1,692 shares plus \$30,006 cash (1954 Vol. 10:3, 4, 13, 15, 19, 27).

KQEC, San Francisco (Ch. 32 ETV)—Transferred as KNEW-TV to Bay Area TV Assn. by Metromedia as a gift (1970 Vol. 10:20, 37). Previously sold as KSAN-TV to MetroMedia Inc. by S. H. Patterson for \$1,210,000 (1967-68 Vol. 8:13). Station lost license renewal challenge in 1991 (Vol. 31:36, 38, 40).

■ **KRON-TV, San Francisco (Ch. 4)**—Chronicle Broadcasting sold station to Young Broadcasting for approx. \$823,000,000 after bidding competition with NBC & others. Sale included 51% of San Francisco area cable news channel. (1999 Vol. 39:46; 40:27). Proposed trade to Gannett Co. Inc. for KOCO-TV, Oklahoma City, OK plus \$100,000,000 (1982 Vol. 22:39, 40) by Chronicle Bcstg. Co. Trade was later called off.

■ **KICU-TV, San Jose (Ch. 36)**—Cox Broadcasting bought station from Ralph C. Wilson, et al. (1999 Vol. 39:35). Ralph C. Wilson sold to William R. Hirshey, James H. Evers, William Beeman & John DuBois for \$30 million & \$4 million covenant not to compete but in assignment of license which followed, Ralph C. Wilson Industries bought back Hirshey estate's share and retained 75% of station (1990). Sold as KGSC-TV by Continental Urban TV Corp. (Vincent B. Welch, et al.) to Ralph C. Wilson Industries for \$14,000,000 (1979 Vol. 19:39).

KKPX, San Jose (Ch. 65)—Paxson Communications purchased station as KLXV-TV from Friendly Bible Church Inc. for \$5,000,000 (1995 Vol. 35:1).

KNTV, San Jose (Ch. 11)—Purchased from Landmark Communications by Granite Bcstg. Corp. (W. Don Cornwell & Stuart J. Beck) for \$59,000,000 (1989). In 2000, Granite & NBC Network entered agreement to move NBC affiliation from KRON-TV, San Francisco to KNTV in 2002 & give NBC option to purchase 18% of Granite (Vol. 40:8). Sold by Gill Industries to Landmark Communications Inc. for

California—Sales & Transfers of TV Stations

\$25,725,000 less amount of liabilities assumed by buyer (1978 Vol. 18:3).

■ **KSTS, San Jose (Ch. 48)**—For restructure of Telemundo, see WKAO-TV, San Juan, PR (2000). See KVEA, Corona for takeover of Telemundo (1997). Sold by National Group TV Inc. to Telemundo Group for approximately \$9,500,000 plus a non-compete covenant (1987 Vol. 27:26, 34).

■ **KSBY, San Luis Obispo (Ch. 6)**—EP Communications sold station to SJL Communications L.P. (George D. Lilly, et al.) for \$17,000,000 (1996). Sold with KSBW-TV, Salinas-Monterey to EP Communications Inc. (Elisabeth Murdoch & Elkin Pianim) for \$35,000,000 (1994). For Reliance sale & subsequent sale to Gillett Group Inc., see KSBW, Salinas-Monterey, CA. Sold with KSBW-TV, Salinas-Monterey to John Blair & Co. for \$18,643,540 (1978-79 Vol. 18:3). Previously purchased as KVEC-TV by Central California Communications Corp. (formerly Salinas Valley Broadcasting Corp.), operator of KSBW-TV-AM, Salinas-Monterey, for \$50,000 plus payment of \$77,450 advanced to TV by co-owners John C. Cohan and Jerome Kantrio, also stockholders in KSBW-TV-AM (1957 Vol. 13:22, 29). At same time, Cohan acquired 100% control of KVEC(AM) by buying 50% held by Kantrio for \$50,000. Cohan & Kantrio owned properties one year, having purchased KVEC-TV-AM for \$450,000 from Christina M. Jacobson, 2/3 owner, and Leslie H. Hacker, 1/3 (1956 Vol. 12:20, 24).

■ **KADE, San Luis Obispo (Ch. 33)**—Raul & Consuelo Palazuelos purchased station from Community Media Corp. for \$850,000 (1994). Previous transfers from Community Media Corp. (Alene R. Whitten, et al.) to HBC Holdings Inc. (John Huddy, principal) for \$825,000 & later to Rildis Bcstg. Corp. for \$425,000 were granted, but never consummated (1993). Station left air 1994.

■ **KTBN-TV, Santa Ana (Ch. 40)**—Settlement of application competing against renewal approved by FCC in 1999 (Vol. 39:45). Sold as KLXA-TV, Fontana to Trinity Broadcasting Network Inc. by Angel Lerma Maler for \$699,000 (1974).

■ **KEYT-TV, Santa Barbara (Ch. 3)**—Shamrock Bcstg. sold station to Smith Bcstg. (Robert N. Smith, principal) for \$30,000,000 (1987 Vol. 27:8). Sold to Shamrock Bcstg. by Key Television (William F. Luton & family) for \$9,200,000 (1984). Optioned for \$1,640,000 to Key TV Inc., headed by Richard C. D. Bell, ex-KPDX, San Francisco, with 16 2/3%; William P. Luton, 41 2/3%; Robert H. Dunlap, 41 2/3%. Selling group included Harry C. Butcher, Colin M. Selph, Arthur P. Marquette, C. H. Jackson, Ronald Coleman, et al. (1956-57 Vol. 12:52; 13:9, 13).

■ **KCOY-TV Santa Maria (Ch. 12)**—The Ackerley Group Inc. swapped KKTV-TV, Colorado Springs, CO with Benedek Broadcasting Co. LLC for KCOY-TV and \$9,000,000 (1999 Vol. 39:1). Morris Communications sold station with KTVS-TV, Sterling, CO; WIBW-TV, Topeka, KS; KMLZ-TV, Columbia, MO; KSTF, Scottsbluff, NE; KGWC-TV, Casper, KWGN-TV, Cheyenne, KGWL-TV, Lander-Riverton & KWGR-TV, Rock Springs, WY to Benedek Broadcasting Corp. for \$60,100,000 including a 5-year covenant not to compete (1995-96 Vol. 35:49, 52). Stauffer Communi-

cations was sold to Morris Communications for approximately \$275,000,000. Sale included TV stations KTVS, Sterling, CO; WIBW-TV, Topeka, KS; KMLZ, Columbia, MO; KSTF, Scottsbluff, NE; KGWC-TV, Casper, KWGN-TV, Cheyenne, KGWL-TV, Lander-Riverton, KWGR-TV, Rock Springs, WY; radio stations WIBW-AM-FM, Topeka, KS; KGNC-AM-FM, Amarillo, TX; newspapers & all other Stauffer holdings (1994-95 Vol. 34:32). This station was sold to Stauffer Communications Inc. by Helen Pedotti, et al., for \$7 million (1980 Vol. 20:5). 50% transferred from Dale G. Moore to Helen L. Pedotti, Mill Acquistapace & Burns Rick for \$33,215 (1971).

■ **KFTY, Santa Rosa (Ch. 50)**—Ackerley Communications Inc. bought station from KFTY Bcstg. Inc. for \$7,800,000 including a 3-year covenant not to compete (1996). Previously Sonoma Bcstg. sold to KFTY Bcstg. Inc. (Gary B. Heck, et al.) for \$500,000 (1990).

■ **KOVR, Stockton-Sacramento (Ch. 13)**—Sinclair Communications bought station as part of deal to acquire River City Broadcasting, see KDNL-TV, St. Louis, MO (1996-97 Vol. 36:16, 21, 36). For sale to Better Communications Inc. (River City Broadcasting), see WLOS, Asheville, NC (1994 Vol. 34:20, 36). Anchor Media Corp. (now Continental Bcstg. Ltd.) acquired station from Edwin Pfeiffer, Narragansett First Fund, et al., for \$162,000,000 plus non-compete covenant (1988 Vol. 28:45). Note: Anchor won \$19,000,000 in suit against Narragansett for alleged fraud in sale (1991 Vol. 31:18). Sold to Monarch Capital Corp. by Seaward Acquisition for \$121,800,000 including KHTT(AM) & KSJO(FM), San Jose, CA (1986). Sold by Rockefeller Group Inc. to Seaward Acquisition Corp. conditional on subsequent sale for \$617,500,000 including KSAT-TV, San Antonio, TX; WCPX-TV, Orlando, FL; WCMH-TV, Columbus, OH; WXIN-TV, Indianapolis, IN; WATL-TV, Atlanta, GA; WTOP Washington, DC; WIOQ-FM Philadelphia, PA; KIQQ-FM Los Angeles, CA & WTKS-FM Bethesda, MD (1986 Vol. 26:6, 11, 12). For sale with other Outlet Co. properties to Rockefeller Center Inc. & subsequent sale to Wesray Capital Corp., et al., see WJAR, Providence, RI. Sold to the Outlet Co. by McClatchy Newspapers for \$65,000,000 (1979 Vol. 19:28). Sold to McClatchy Newspapers for \$7,650,000 by Metropolitan Broadcasting Co. (1963-64 Vol. 3:40, 4:31). 96% acquired from Gannett Co. by Metropolitan Broadcasting Co. for \$1,391,000 and assumption of \$1,466,879 owed Gannett (1959-60 Vol. 15:47, 48; 16:1). Gannett acquired stock from H. Leslie Hoffman group for \$1,000,000 plus obligations of \$2,000,000 (1957-58 Vol. 13:47; 14:2).

■ **KQCA, Stockton-Sacramento (Ch. 58)**—After operating station under LMA, Hearst-Argyle Television Inc. exercised option and acquired station from Channel 58 Inc. for approximately \$350,000 (2000 Vol. 40:6). Channel 58 Inc. (Wing Fat & Barbara Scurlfield) bought KSCH-TV for \$1,000,000 (1994). Previously sold by SFN Cos. Inc. with WJBF-TV, Augusta & WTVM-TV, Columbus, GA; WAPA-TV, San Juan, PR and LPTVs to Commaeq Inc. (later Pegasus Bcstg.) for \$155,000,000 (1986 Vol. 26:41). General Electric Capital Corp. assumed control of Pegasus in 1990.

■ **KVMD, Twentynine Palms (Ch. 31)**—Ronald Ulloa plans to purchase station from Desert 31 Television Inc. (Mike Parker) for

\$900,000 including \$100,000 for 5-year non-compete covenant (2000).

■ **KPST-TV, Vallejo (Ch. 66)**—See KHSC-TV, Ontario for proposed sale of USA stations to Univision. Pan Pacific Television Inc. sold to Whitehead Media Inc. & Silver King Communications Inc. partnership for \$7,500,000 plus non-compete covenant (1996). Initial proposed purchase by Silver King & Whitehead Communications for \$7,500,000 was dismissed (1989).

■ **KJLA, Ventura (Ch. 57)**—Walter F. Ulloa & Alexandra Seros (50% owners) gained controlling interest in KSTV-TV owner Costa Oro Television Inc. for \$891,240 (1994).

■ **KMPH, Visalia (Ch. 26)**—Sold by Pappas TV Inc. to Pappas Telecasting Inc. (Harry J. Pappas) for \$3,105,550 plus assumption of liabilities (1978).

Colorado

■ **KKTV, Colorado Springs (Ch. 11)**—Benedek Broadcasting traded KCOY-TV Santa Maria, CA & paid \$9,000,000 to The Ackerley Media Group Inc. for KKTV (1999 Vol. 39:1). Sold by Capitol of Colorado Corp. to Ackerley Inc. for \$15,500,000 (1982-83). Previously sold by Willard Garvey to Capitol Broadcasting Co. Inc. (WJTV, Jackson, MS) for \$2.1 million (1969 Vol. 9:23). Sold with radios KGHF, Pueblo and KFMH(FM), Colorado Springs to Communication Systems Inc. (Willard W. Garvey) for \$885,000 by James D. & Betty Z. Russell and Gifford Phillips (1963 Vol. 3:31).

■ **KROD-TV, Colorado Springs (Ch. 13)**—Harry Hoth Jr. acquired Hoth Sr.'s interests in return for assumption of \$19,000 in notes. William J. Gregory's interests were turned over to his estate. Previously, Gregory purchased 50.37% from Joseph Rohrer for \$24,000. Then, Gregory, 39.21%; Hoth Sr., 27.16%; Hoth Jr., 22.93%; Prislisa Gitz, 6.13% (1962).

■ **KXRM-TV, Colorado Springs (Ch. 21)**—Raycom Media Inc. acquired station from KXRM Ltd. Partnership for undisclosed amount (2000). Station sold to group of investors (Bernard C. Ziegler, et al.) for approx. \$1,582,000 (1987). Light Communications Inc. & Lloyd Communications Group Inc. sold to KXRM Ltd. Partnership (Kim Carlson & Larry Douglas) for \$3,690,000. The sale was rescinded (1986).

■ **KCEC, Denver (Ch. 50)**—Golden Mills Broadcasting contributed station to another Walter F. Ulloa controlled company, Entravision Communications, in exchange for an interest in Entravision (1997).

■ **KCNC-TV, Denver (Ch. 4)**—For merger of CBS and Viacom International, see WCBS-TV, New York, NY (1999-2000). NBC exchanged this station for WTVJ (Ch. 4), Miami, FL and other considerations with Station Partners (Group W—Westinghouse Broadcasting & CBS Inc.) for WCAU-TV, Philadelphia, PA & license for WCIX (Ch. 6), Miami, FL (1994-95 Vol. 34:38, 52; 35:35). Westinghouse & CBS later merged. Sold as KOA-TV with KOA-AM-FM to General Electric Broadcasting Co. for \$10 million in GE stock (1968 Vol. 8:24). Previously, 52.5% sold by Bob Hope, James Saphier, Martin Gang, Violet Gang Raum & Norman R. Tyre to Metropolitan Television Co.

for \$6,318,600. Sale included KOA(AM) and KOAA-TV, Pueblo, CO (1964 Vol. 4:37, 46).

■ **KOVR, Denver (Ch. 31)**—Fox TV Stations bought KOVR and satellite KFCT, Fort Collins, CO from Renaissance Communications for \$70 million (1994-95 Vol. 34:47; 35:3, 28). In same deal, Renaissance agreed to buy KDAF, Dallas, TX from Fox TV. For sale by Chase Communications to Renaissance Communications, see WTIC-TV, Hartford, CT (1992-93 Vol. 32:38; 33:6). BMA Corp. sold station to Chase Communications for \$12,000,000 (1989-1990 Vol. 29:13).

■ **KMGH-TV Denver (Ch. 7)**—Sold as KLZ-TV by Time-Life Broadcast to McGraw-Hill Inc. in a package deal. For details, see WRVT, Indianapolis, IN. Previously purchased with KLZ(AM) by Time Inc. from Aladdin Radio & TV Inc. (Harry E. Huffman, Hugh B. Terry, J. Elroy McCaw, Theodore R. Gamble, Frank H. Ricketson Jr., et al.) for total of \$3,533,760 (1954 Vol. 10:11, 15, 18, 26).

■ **KPXC, Denver (Ch. 59)**—Paxon Communications Corp. bought station as KUDD from the Christian Network Inc. for \$100,000 plus forgiveness of \$7,000,000 debt (1996). Previously, David M. Drucker & Charles Ergen sold station to the Christian Network for \$6,320,000 and a 3-year \$130,000 non-compete covenant (1995).

■ **KRMT, Denver (Ch. 41 ETV)**—Faith Bible Chapel International sold educational TV license to Word of God Fellowship Inc. (Community Television Educators) for \$1,950,000 (1997).

■ **KTVO, Denver (Ch. 20)**—Channel 20 TV Co. (Fred Eychaner) acquired station from Twenver Broadcast Inc. (N. Richard Miller) by retiring approx. \$7,000,000 in debt (1994).

■ **KUSA-TV, Denver (Ch. 9)**—For merger of Combined Communications with Gannett Co., see KPNX, Phoenix, AZ. For sale to Combined by Mullins Bcstg., see KARK-TV, Little Rock, AR. Purchased by partners John C. Mullins and Frank Len from group of local businessmen for \$900,000 and assumption of some \$100,000 in obligations (1955 Vol. 11:7, 13). Later in same year Len sold his 50% interest to William Zeckendorf (1955-56 Vol. 11:49; 12:13). Sale of Webb & Knapp's (Zeckendorf) 50% interest to licensee of then KBTV for \$2,400,000 followed (1961 Vol. 17:33).

■ **KWGN-TV, Denver (Ch. 2)**—Sold as KCTO to WGN Inc. for \$3,500,000 by J. Elroy McCaw (1965-66 Vol. 5:36; 6:10). Previously purchased as KFEL-TV from Gene O'Fallon for approximately \$400,000 plus assumption of some \$300,000 in liabilities by J. Elroy McCaw, operator of KTVW, Tacoma, WA, and then 25% owner of KONA, Honolulu (1955 Vol. 11:25, 28, 31). Call letters were changed from KFEL-TV to KTVR and later to KCTO. Subsequently, Founders Corp. (Tele-Trip Inc. subsidiary) exercised option to acquire 50% of KTVR from McCaw by assuming half of purchase price & liabilities. Founders also operated radios KPQA, Honolulu and WTAC, Flint (1955 Vol. 11:39, 47). Note: In 1959 McCaw's Gotham Corp. purchased Founders Corp. 50% of KTVR for \$160,000 and became 100% owner. McCaw also traded KONA holdings (1959 Vol. 15:13).

■ **KREZ-TV, Durango (Ch. 6)**—For sale of most Lee stations to Emmis Broadcasting Corp., see WSAZ-TV, Huntington-Charleston, WV. Lee Enterprises Inc. bought station from W. Russell Withers Jr. for \$1,750,000 including a \$500,000 non-compete covenant (1995). Sold as KJFL-TV to KREX-TV, Grand Junction, CO for \$2,000 by Floyd & Lieselotte Jeter. Sale approved Aug. 12, 1964 by FCC. For sales with KREX-TV, Grand Junction, see listing for that station.

■ **KFCT, Fort Collins (Ch. 22)**—For sale to Fox TV Stations, see KDVR, Denver (1995).

■ **KREG-TV, Glenwood Springs (Ch. 3)**—Western Slope Communications Ltd. sold station as KCWS to W. Russell Withers Jr. for \$325,000 (1987). Station had been off the air since 1986. Sale to Royal Publishing Co. of Palm Beach Inc. from Western Slope Communications Ltd. for \$888,196 & assumption of \$2,215,000 debt was approved but not consummated (1985).

■ **KREX-TV, Grand Junction (Ch. 5)**—W. Russell Withers Jr. bought station with KREY-TV, Montrose & KREZ-TV, Durango for \$7,325,000 (1985). Sold with KREY-TV, Montrose & KREZ-TV, Durango to E & W Bcstg. Corp. (which owned 27.868%) for \$3,858,950 by Carl Q. Anderson, et al. (1984). XYZ TV Inc. transferred control from Forestville Realty Corp., John W. English & Otilie English to Rex G. Howell (51%) & Carl Q. Anderson (7%) for \$10,219. Sale included KREZ-TV, Durango & KREY-TV, Montrose. Previously sold by Western Slope Bcstg. Co. with KREX-TV, Montrose & KREZ-TV, Durango (100%) to XYZ TV Inc. for \$2,092,000 plus \$50,000 annually for 10 years to Rex Howell. Western Slope stockholders received 19% of XYZ TV stock (1966 Vol. 6:19, 39).

■ **KREY-TV, Montrose (Ch. 10)**—See KREX-TV, Grand Junction.

■ **KOAA-TV, Pueblo (Ch. 5)**—Sold to Sangre de Cristo Communications Inc. (wholly-owned by Evening Post Publishing Co.) by Sangre de Cristo Bcstg. Corp. for \$4,500,000 (1976). Transfer of control of Sangre de Cristo Bcstg. from William H. White Jr. & Mahlon T. White as a family group to Mahlon T. & Helen White as a family group for \$173,465 approved 1970. Sold to Sangre de Cristo Bcstg. for \$1,500,000 (1968 Vol. 8:24). Previously sold as KCSJ-TV-AM to owners of KOA-TV, Denver, for \$1,250,000 by Star Bcstg. (subsidiary of Bankers Life & Casualty), with KOA-TV to dispose of the radio station later (1961-62 Vol. 17:35; 1:14). Bankers Life & Casualty Co., Chicago, acquired stations from owners Douglas D. Kahle (67%) and Robert L. Clinton Jr. (33%) by assuming \$823,000 in obligations (1954 Vol. 10:35, 40). Note: Also see sale of KCNC-TV, Denver.

■ **KTSC, Pueblo (Ch. 8 ETV)**—Rocky Mountain Public Broadcasting Network bought station from the University of Southern Colorado for \$2,375,000 (2000).

□ **KMAS-TV, Steamboat Springs (Ch. 24)**—For sale to Telemundo Holdings Inc. from Council Tree Communications, see WKAQ-TV, San Juan, PR (2000). Council Tree Communications acquired station as KSB5-TV from Green TV Corp. for an undisclosed amount (1999-2000). Proposed reorganiza-

tion of Green TV Corp. as Telverde Communications LP was dismissed by the FCC (1998). In sale approved by FCC June 1, 1995, Green TV Corp. (David M. Drucker) bought station from F & I TV Inc. (F. Shaffer III) for \$200,000. Sold by Steamboat Broadcasting System Inc. to American Broadcasting Systems Inc. (Frederick I. Shaffer III) for \$350,000 of ABS stock & assumption of debt (1992).

■ **KTVS, Sterling (Ch. 3)**—Fred Eychaner bought station for \$240,000 from Benedek Broadcasting (1999). For sale to Benedek Broadcasting, see KCOY-TV, Santa Maria, CA. For previous sales, see KGWN-TV, Cheyenne, WY.

Connecticut

■ **WFTT, Bridgeport (Ch. 43)**—Purchase of 23.8%, as WICC-TV, from John A. Hill and 4.8% from 3 others gave Kenneth M. Cooper 66.6% of CP for TV and WICC(AM) & WJZZ(FM); total consideration was \$370,097 (1964 Vol. 4:47; 5:1). Station subsequently left air. Previously sold with WICC to Kenneth M. Cooper and associates for \$1,700,000 by Philip G. Merryman group (1958-59 Vol. 14:51; 15:9).

□ **WSAH, Bridgeport (Ch. 43)**—Shop at Home plans to sell station to Azteca America Stations for \$37,500,000 (2000). Paxson originally attempted to sell WBPT to Cuchifritas Communications LLC for \$22,000,000 but buyer withdrew & station was then sold to Shop at Home Inc. for approx. \$21,000,000 (1999 Vol. 39:23). ValueVision sold station as WHAI-TV with WAKC-TV, Akron, OH to Paxson Communications Corp. for \$40,000,000 (1995-96 Vol. 35:35). Sold to ValueVision International Inc. by Bridgeway Communications Corp. for \$3,800,000 (1994 Vol. 34:34).

■ **WFSB, Hartford (Ch. 3)**—Post-Newsweek traded station to Meredith Corp. for WCPX-TV, Orlando, FL. Post-Newsweek also paid Meredith \$60,000,000 (1997 Vol. 37:23, 36). Sold as WTNC-TV to Post-Newsweek Stations by Travelers Corp. for \$33,900,000 (1973-74 Vol. 13:5; 14:5).

■ **WHCT-TV, Hartford (Ch. 18)**—In 2000, FCC approved a settlement agreement in which Entravision Communications Co. paid \$18 million for the station, to be apportioned \$9,520,000 to Two if By Sea, \$7,480,000 to Shurberg, and \$1 million to Trustee. Day before FCC permission to remain dark expired, station returned to air, February 7, 1997. FCC refused to approve sale by bankruptcy trustee to Two if By Sea Broadcasting Corp. same year (Vol. 36:6). Station left air April 9, 1991 (Vol. 31:16). Sale from Astroline Communications Co. L.P. (Michael W. Hoffman, Trustee in bankruptcy) to Two if By Sea Broadcasting (Mike Parker) for \$250,000 was proposed but not approved (1993-97). Distress sale to Astroline Communications Co. Ltd. partnership for \$3,100,000 & non-compete covenant was granted December 12, 1984 (Vol. 24:40, 51). Distress sale to Interstate Media Inc. (Joseph D. Jones) for \$5,000,000 granted (1983) but not consummated. Shurberg Broadcasting of Hartford initially filed a competing application for Channel 18 in 1983, and prosecuted application until settlement agreement in 2000. Distress sale to Television Corp. of Hartford by Faith Center for \$4,000,000 (1980) was conditionally granted by FCC December 22, 1981; grant was set aside April 16, 1982.

Given to Faith Center by RKO General (1972). Sold to Hartford Phonovision Co. (wholly-owned by RKO General) for \$900,000 by Edward D. Taddei and associates (1960 Vol. 16:14, 23). Taddei group acquired station for \$250,000 from CBS after it took station off air November 15, 1958 (1958 Vol. 14:45-46, 49). CBS bought station for approximately \$650,000 from RKO General (then operating as General Teleradio), latter having acquired 45% formerly held by Gannett Newspapers' Hartford Times. Former call letters WGH-TV (1955-56 Vol. 11:28, 36, 49; 12:8, 37).

■ **WTIC, Hartford (Ch. 61)**—For sale from Renaissance Communications Corp. to Tribune Co., see KTXL-TV, Sacramento-Stockton, CA (1996). Tribune requested permanent waiver but was granted temporary waiver of duopoly rule to allow simultaneous ownership of WTIC, WLTI-TV, Cambridge, MA & WPIX-TV, New York, NY (1997 Vol. 37:12). Chase Communications sold station to Renaissance Communications Corp. along with KDVR-TV, Denver, CO; WATL-TV, Atlanta, GA & WXIN-TV, Indianapolis, IN for \$175,000,000 (1992-93 Vol. 32:38; 33:6).

■ **WVIT, New Britain-Hartford (Ch. 30)**—Viacom traded station to NBC for WWHO-TV Chillicothe, OH; WLWC-TV New Bedford, MA & cash (1997 Vol. 37:31). For sale of Viacom to National Amusements Inc., see WHEC-TV, Rochester, NY. Purchased as WHNB-TV by Viacom Bcstg. Inc. from Plains TV Corp. for \$15,950,000 (1977 Vol. 17:25). Previously sold as WNBC with WKNB(AM) for \$1,044,000 by NBC to Plains TV Corp., owners of WICS, Springfield, IL. WWLP, Springfield, MA held an option for 1/3 as part of this transaction, but dropped it after FCC set this part of the sale for a hearing, stating that there would be an overlap of WWLP & WHNB-TV signals. New owners sold WKNB(AM) for \$225,000 to Sheldon I. Smerling and family (1959 Vol. 15:26, 28, 39). NBC purchased stations, operated as WKNB-TV-AM for \$606,000 cash plus assumption of about \$400,000 in obligations from group headed by adman Julian Cross (1955-56 Vol. 11:2, 9, 19, 22, 26; 12:50).

■ **WTNH-TV, New Haven-Hartford (Ch. 8)**—The transfer to Chancellor Broadcasting, whose largest stockholder is Hicks, Muse, Tate & Furst, from LIN TV for \$1.5 billion was granted but never completed (1999 Vol. 39:12). It had included WTNH-TV, WAND-TV Decatur, IL; WANE-TV, Fort Wayne & WISH-TV Indianapolis, IN; WOOD-TV, Grand Rapids, MI; WIVB-TV Buffalo, NY; KXAN-TV, Austin, TX; WAVY-TV, Portsmouth, VA; the Texas Rangers baseball team & 20% each of KNSD-TV, San Diego, CA & KXAS-TV, Dallas-Fort Worth, TX (1998 Vol. 38:28, 35). Hicks, Muse, Tate & Furst paid approx. \$1.9 billion for LIN Television stations after a bidding war with Raycom Media. Included in sale were WTNH-TV; WAND-TV, Decatur, IL; WANE-TV, Fort Wayne & WISH-TV, Indianapolis, IN; WIVB-TV, Buffalo, NY; KXAN-TV, Austin; KXAS-TV, Fort Worth-Dallas & KXAM-TV, Llano, TX; WAVY-TV, Newport News, VA. See also listing for WOOD-TV, Grand Rapids, MI (1997-98 Vol. 36:51; 37:33, 36, 42, 43; 38:2, 10). LIN Television Corp. bought station for \$120,170,000 cash plus stock consideration (1994 Vol. 34:24). Previously sold by Capital Cities Communications Inc. to Cook Inlet Communications for \$170,000,000 (1985 Vol. 25:20, 31). For sale as WNH-TV to Capital Cities Bcstg., see KFSN-TV, Fresno, CA. Previously purchased with WHNC(AM) by Triangle Publica-

tions Inc. for \$5,400,000 from Aldo deDominicis, Patrick J. Goode family, et al. (1956 Vol. 12:21, 22, 25).

■ **WHPX, New London (Ch. 26)**—Paxson Communications agreed to buy this and 8 other TV stations from DP Media for approx. \$135 million, see WPXS, Mount Vernon, IL (1999 Vol. 39:48), but sale terms were changed for final transaction (2000). DP Media bought station from Roberts Broadcasting for \$250,000 & the assumption of \$15,000,000 in debt (1998). Paxson Communications Corp. sold WTWS to Roberts Broadcasting Co. for \$3,050,949, but held a 5-year option to reacquire station (1996). Paxson paid R & R Media \$2,700,000 for station in 1995 (Vol. 35:1). Sale to ValueVision International Inc. for \$2,000,000 was granted but never consummated (1993-94 Vol. 33:44, 50). Sold for \$22,670 by C & S Bcstg. Corp. to Richard R. Rangoon (R & R Media) (1987).

□ **WTXX, Waterbury (Ch. 20)**—Tribune Broadcasting plans to buy station for \$19,149,000 plus assumption of debt from Tiberius Broadcasting (formerly Counterpoint) under revised ownership rules (1999 Vol. 39:47). Sold by Renaissance Communications to Courterpoint Communications Inc. for \$3,600,649 & assumption of debt (1993). Renaissance Communications Corp. (Michael Finkelstein & Warburg, Pincus Capital Co. Ltd.) purchased station from Channel 20 Enterprises for \$17,000,000 (1989 Vol. 29:20). Channel 20 Enterprises proposed that Michael Finkelstein buy out ltd. partners for \$23,600,000 but the sale was never consummated (1986). Sold as WATR-TV by Thomas TV Inc. to Channel 20 Enterprises Ltd. Partnership (Michael Finkelstein & associates) for \$3,188,462 & \$670,000 covenant not to compete (1981 Vol. 21:18, 20).

Delaware

■ **WPPX, Wilmington (Ch. 61)**—Paxson Communications purchased station as WTGI-TV from Delaware Valley Broadcasters for \$10,200,000 in deal approved by FCC Jan. 20, 1995. Sale by Delaware Valley Broadcasters to National Minority TV Inc. (Paul F. Crouch, et al.) for \$4,000,000 was dismissed by FCC (1991). Previous sale to Roland E. Goode for \$2,907,000 was dismissed by the FCC, July 19, 1991.

■ **WVUE, Wilmington (Ch. 12)**—Sold as WPFH with WIBG(AM) by Paul F. Harron group to Storer Broadcasting Co. for approximately \$5,626,312 plus assumption of \$1,000,000 in obligations (1956-57 Vol. 12:51; 13:9, 13). Harron purchased station, then operating as WDEL-TV, from Steinman brothers for \$3,720,500 (1955 Vol. 11:4, 13). Note: Storer took WVUE off air September 13, 1958 and turned in license December 18, 1958, in order to acquire WTTI-TV, Milwaukee (1958 Vol. 14:34, 35, 37, 42, 44, 51). Channel 12, Wilmington, now is used by educational WHYY-TV.

District of Columbia

■ **WBDC-TV, Washington (Ch. 50)**—JASAS Corp. sold station to Tribune Broadcasting for \$10,000,000 (1999). Secured creditors Barbara A. & John B. Foster, operating as JASAS Corp., acquired station as WFTY from Noland Hill along with WUNI-TV, Worcester,

District of Columbia—Sales & Transfers of TV Stations

MA (1993). Theodore Ledbetter Jr. sold 75% as WCQR to STVGW for \$4,016,658 which sold station to Independent American Broadcasters of Washington, DC Inc. for \$7,200,000 (1984-85).

WDCA, Washington (Ch. 20)—For takeover by Viacom Inc. of Paramount Communications Inc. and unsuccessful bid by QVC Network see WKBD-TV, Detroit, MI (1993-94 Vol. 33:39; 34:8, 11). Paramount Pictures bought control of TVX Broadcast Group for \$110 million plus TVX debt obligations to Salomon Brothers. Sale included WNOL-TV, New Orleans, LA; WFL-TV, Raleigh-Durham, NC; WTXF, Philadelphia, PA; KTXA, Fort Worth, TX; KTXH, Houston & KRRT, Kenville, TX (1989 Vol. 29:38). For sale to TVX Broadcast Group, see WDCX, Miami, FL. Sold to Taft Bcstg. Co. for \$13,500,000 (1978-79 Vol. 18:18; 19:30, 33, 34, 35, 36). Previously sold by Milt Grant to Superior Tube Co. for \$4,860,000 (1968 Vol. 8:50; 9:19).

WJLA-TV, Washington (Ch. 7)—As WMAL-TV, de facto control transferred with WMAL-AM-FM from Washington Star Communications Inc. to Joe Allbritton for \$25,000,000. Sale included WLVA-TV-AM (WSET-TV), Lynchburg, VA & WCIV-TV, Charleston, SC (1975 Vol. 15:30, 31, 32).

WRC-TV, Washington (Ch. 4)—See WNBC, New York, NY.

WTTG, Washington (Ch. 5)—See WNYW, New York, NY.

WUSA, Washington (Ch. 9)—Sold as WDMV-TV when Gannett Co. bought Evening News Assn. for approx. \$717,000,000. Sale included Detroit News; WALA-TV, Mobile, AL; KOLD-TV, Tucson, AZ; KTVY, Oklahoma City, OK; KVUE-TV, Austin, TX; WWJ & WJOL(FM), Detroit, MI. WALA-TV, KOLD-TV & KTVY were then sold to Knight-Ridder Bcstg. (1985-86 Vol. 25:30-35, 51; 26:3). As WTOP-TV was exchanged by Post-Newsweek Stations for Evening News Association's WWJ-TV (now WDIV), Detroit (1977-78 Vol. 17:50; 18:21). Purchased 55% by Washington Post, operator of WTOP(AM), and 45% by CBS for \$1,400,000 from R. H. Macy interests in 1950; call letters were then WDCI (1950 Vol. 6:25). CBS sold its holdings in 1954 to Washington Post for sum in excess of \$3,000,000 (1954 Vol. 10:35, 42).

Florida

WPPB-TV, Boca Raton (Ch. 63 ETV)—School Board of Broward County is assuming license of station from Palmetto Broadcasters for \$3,600,000 (2000).

WXPX, Bradenton-Tampa (Ch. 66)—Paxson Communications paid an undisclosed amount under an option acquired in Oct. 1996, to buy the station as WFCT from The Christian Network Inc. (1997). Bradenton Broadcast Co. Ltd. (Anita Rogers) sold the station to The Christian Network Inc. for a combination of cash and debt forgiveness totalling less than \$4 million (1996).

WFTX, Cape Coral (Ch. 36)—Wabash Valley sold the station to Emmis Broadcasting Corp. for \$90,000,000, including WTHI-TV, Terre Haute, IN & 3 Terre Haute radio stations (1998 Vol. 38:14). Sold by Florida Family

Broadcasting Ltd. & Family Group Ltd. to Wabash Valley Broadcasting for \$16 million (1986 Vol. 26:38).

WKCF, Clermont (Ch. 18)—Press Television Corp. sold station to Emmis Broadcasting Corp. for \$191.5 million (1999 Vol. 39:23).

WESH, Daytona Beach (Ch. 2)—Hearst-Argyle outbid several potential buyers for Pulitzer Broadcasting's stations with offer of \$1.5 billion plus the assumption of \$700 million debt. See KOAT-TV, Albuquerque, NM for list of TV stations involved (1998 Vol. 38:19). For sale to Pulitzer Broadcasting Co. see KCCI-TV, Des Moines, IA (1993 Vol. 33:8, 14, 23, 32, 37). Cowles Broadcasting (WESH-TV & KCCI-TV, Des Moines, IA) merged with H & C Communications Inc. for \$46 per share, valued at \$182.5 million (1984 Vol. 24:26, 35). Sold to Cowles Florida Broadcasting Inc. by John H. Perry Jr. and associates for \$1,000,000 and 228,500 shares of Cowles Communications Inc. stock (1965 Vol. 5:47). Perry acquired control through stock purchase from brother Farwell W. Perry (1961).

WNTD, Daytona Beach (Ch. 26)—Entravision Communications Corp. plans to buy station from Florida Media Broadcasters (James D. McCotter) for \$22,850,000 (2000).

WQSV, Fort Lauderdale (Ch. 51)—For restructure of Telemundo, see WKAQ-TV, San Juan, PR. Sony Pictures, Liberty Media and Leon Black took control of the Telemundo Group. See also KSBW, Salinas-Monterey, KVEA, Corona, CA (1997 Vol. 37:48). For sale to Reliance Group, see KSBW, Salinas-Monterey, CA. Sold to Blair Broadcasting by Oak Communications Inc. for \$17,750,000 (1984 Vol. 24:33). Sold as WKID to Oak Industries Inc. by William F. Johns, Alvin Koenig, et al., for \$4,150,000 (1979-80). Sold to Johns-Koenig Assoc. Inc. by Channel 51 Inc., Debtor-in-Possession for \$1,000,000 (1976).

WBBH-TV, Fort Myers (Ch. 20)—Sold by William N. Dakos to Waterman Broadcasting Corp. of Texas for \$7,736,490 (1979).

WINK-TV, Fort Meyers (Ch. 11)—Arthur B. McBride Jr. transferred his 49.33% interest in station to Brian A. McBride, Maureen McBride & Kathleen McBride Plum (1999).

WTVI, Fort Pierce (Ch. 19)—Sold for \$175,000 to owners of KFQQ-TV (KQTV), St. Joseph, MO by Gene Dyer after station went off the air February 16, 1961 (1961 Vol. 17:22).

WTVX, Fort Pierce-Vero Beach (Ch. 34)—Paxson Communications bought the station from Whitehead Media and then sold the station to Paramount Stations Group for \$34,250,000. Paramount subsequently assigned the license to C-34 FCC License Subsidiary LLC (1997 Vol. 37:8). Sale to Whitehead Media by Krypton Broadcasting for \$17.17 million was approved by bankruptcy court and FCC (1994-95 Vol. 34:31, 42). Sold by WTVW Inc. (Frank K. Spain, et al.) to Krypton Broadcasting for \$8,000,000 (1991). Sold to Frank K. Spain, et al., by Indian River TV Inc. for \$120,000 subject to adjustment (1979).

WAWD, Fort Walton Beach (Ch. 58)—Rainbow 58 Broadcasting Inc. (H. James Sharp) sold station to Beach TV Properties Inc.

(Jud Colley & Tonita Davis) for \$175,000 in stock (2000).

WFGX, Fort Walton Beach (Ch. 35)—In exchange for jewelry store, Television Fit For Life Inc. (Carl Scarlata Jr.) was assigned license by Bowers Network Inc. Value of jewelry business was set at \$250,000, with \$66,667 of that figure allocated to a five year covenant not to compete (1994). Sold by Family Group Ltd. to Bowers Network Inc. for \$210,000 & non-compete covenant (1992). 1990 sale to Heritage Media Corp. for \$810,000 was never approved (Vol. 30:16, 25). Lloyd Communications sold its 50% interest to Family Group Ltd. for \$225,000 (1987).

WPAN, Fort Walton Beach (Ch. 53)—B & C Communications LLC (Caroline K. Powley & William H. Smith) plan to buy station from Franklin Media Inc. for undisclosed amount (2000). John Franklin Ministries purchased station for \$10,000 from Fort Walton Beach Broadcasting Corp. (1988). Station left air May 1984, returned to air November 1993.

WCJB, Gainesville (Ch. 20)—Sold to Diversified Communications Inc. by Minshall Broadcasting Co. Inc. for \$1,870,000 subject to adjustment (1976).

WAMI-TV, Hollywood (Ch. 69)—For sale by USA Broadcasting to Univision, see KHSC-TV, Ontario, CA (2000). Silver King Broadcasting (Home Shopping Network) acquired control of WYHS-TV from Thomas J. Coates, et al., for \$950,000 (1988). Call letters were changed in 1998, after Barry Diller took over Home Shopping & operated TV stations under USA Broadcasting name.

WAWS-TV, Jacksonville (Ch. 30)—Mairite Courmunications sold to Clear Channel Communications (L. Lowry Mays, et al.) for \$8,100,000 (1989 Vol. 29:9,28).

WJWB, Jacksonville (Ch. 17)—Sold as WJKS to Media General by Ziff-Davis Broadcasting Co. for \$18,000,000 (1981-82 Vol. 21:48; 22:8, 30). For previous sale, see WTOV-TV, Steubenville, OH.

WJXT, Jacksonville (Ch. 4)—Purchased as WMBR-TV with WMBR(AM) by Washington Post Co., then 55% owner of WTOP-TV-AM, Washington, for \$2,470,000 from Edward L. Norton, Frank King and Glenn Marshall Jr. (1952-53 Vol. 8:51; 9:1, 3).

WTEV-TV, Jacksonville (Ch. 47)—Clear Channel Broadcasting Inc. is exercising stock options & is buying station from MGA Broadcasting, see KASN Pine Bluff, AR. MGA Broadcasting (Van H. Archer II) purchased station along with KTFO(TV), Tulsa, OK for \$825,000 and assumption of debt. Clear Channel Television had an option to buy stations from RDS, which remained in effect under new ownership (1997). WNFT sold by bankrupt Krypton Broadcasting to RDS Broadcasting for \$10,000,000 (1994-95 Vol. 34:42; 35:40). Sold by North Florida 47 Inc. to Krypton Broadcasting for \$3,300,000 (1990).

WTLV, Jacksonville (Ch. 12)—For Gannett Co. purchase of station from Harte-Hanks Communications, see WFMV-TV, Greensboro-High Point, NC. Harte-Hanks Newspapers Inc. acquired control of TV 12 of Jacksonville Inc. for \$11,041,217 (1974-75 Vol. 14:34; 15:7).

WMOR-TV, Lakeland (Ch. 32)—Hearst Broadcasting bought station as WTMV from Public Interest Corp. in a stock purchase deal not exceeding \$22.9 million (1995-96 Vol. 35:45; 36:26). Dan L. & Betty Jo Johnson, et al., gained controlling interest of Public Interest Corp. for \$633,000 (1988). Sale for \$50,000 from Lakeland Telecasters Inc. to Public Interest Corp. granted but not consummated (1987). Public Interest Corp. previously sought to buy Lakeland Telecasters Inc.'s 17% interest for \$1,000,000 & become 100% owners, but sale was never consummated (1986). Call letters were changed from WWVB in 1999.

WACX, Leesburg (Ch. 55)—H. James Sharp sold his 50.1% of WYWE to Associated Christian TV System Inc. for \$1,450,000 plus assumption of \$100,000 debt (1983).

WBSF, Melbourne (Ch. 43)—Univision is buying USA Broadcasting TV stations, see KHSC-TV, Ontario, CA. Silver King Communications (USA Broadcasting) bought station with KEVN-TV, Rapid City, SD & its satellite KVVV-TV, Lead, SD from Blackstar for \$17 million & a \$1,500,000 consulting agreement (1998 Vol. 38:11). Blackstar Communications Inc. (John E. Oxendine, et al.) acquired license of WMOD for \$5,000,000 plus a non-compete covenant (1988 Vol. 27:49). Southern Broadcasting Corp. sold station to Asbury Park Press Inc. for \$6,800,000 & 20% interest in assignee (1985).

WDPX, Melbourne (Ch. 56)—Paxson Communications bought the station as WRB from the Christian Network for \$13,161,274 (1997). The Christian Network Inc. bought station from Treasure Coast Communications (formerly WMVP Inc.) for \$3,800,000 (1995). George E. Mills Jr., trustee, sold station as WAYK to WMVP Inc. (Robert J. Rich) for \$100,000 (1992).

WBFS-TV, Miami (Ch. 33)—Paramount Stations Group (Viacom) bought station from Combined Communications Group (1994-95 Vol. 33:21; 34:43; 35:20).

WBZL, Miami (Ch. 39)—For sale of Renaissance to Tribune Co. for approx. \$1.1 billion, see KTXL, Sacramento-Stockton, CA. Sale was approved with grant of time for Tribune to comply with FCC rules and sell either WDLZ (later WBZL) or Fort Lauderdale *Sun-Sentinel*. Tribune is contesting requirement (1997 Vol. 37:12, 13, 44, 51; 38:3). Previously sold to Renaissance Communications Corp. for \$29,500,000 (1988). Sold to Odyssey TV Inc. by 39 Broadcasting Ltd. for \$11,962,500 (1984 Vol. 24:2).

WFDR-TV, Miami (Ch. 4)—For 1999 sale to Viacom International & 1995 \$5.4 billion purchase of CBS by Westinghouse, see WCBSTV, New York, NY. In deal involving KUTV, Salt Lake City, UT; KCNC-TV, Denver, CO; WCAU-TV, Philadelphia, PA & other considerations, CBS & NBC traded Miami stations. CBS acquired WTVJ, Ch. 4 and changed call letters to WFOR-TV (1994-95 Vol. 34:48, 52; 35:34). Wometco Broadcast Acquisition Corp. (KKR) sold station as a CBS affiliate to General Electric (NBC) for \$270,000,000 (1987 Vol. 26:43; 27:3, 11, 14, 18, 22, 37, 38). Wometco Enterprises Inc. was sold to a group of investors headed by Jerome Kohlberg Jr., Henry R. Kravis, George R. Roberts & Robert I. McDonnell for more than \$1 billion, including assumption

of debt (1983-84 Vol. 23:39, 52). Sale included WZZM-TV, Grand Rapids, MI; WWHT, New York-Newark (now WHSE); WLOS, Asheville, NC; WSNL-TV, Smithtown, NY (now WHSI); KVOS-TV, Bellingham, WA; more than 80% of Wometco Cable TV.

WHFT, Miami (Ch. 45)—Glendale Broadcasting filed an application in 1991 competing with the license renewal of WHFT. FCC denied renewal but also denied Glendale's competing application. Trinity contested the renewal denial, and the FCC had earlier approved a settlement agreement over similar issues for Trinity Stations in Santa Ana, CA, Monroe, GA, Poughkeepsie, NY & Portland, OR (1999 Vol. 39:16, 45). The U.S. Court of Appeal in D.C. vacated the FCC decision, allowing Trinity to retain the station (2000 Vol. 40:19). Sold to Trinity Broadcasting by Lester Sumrall Evangelistic Assn. for \$10,000,000 (1980). Sold as WFCB-TV to Lester Sumrall Evangelistic Assn. Inc. by Florida Christian Broadcasting Inc. for \$900,000 (1976 Vol. 16:26).

WLTW, Miami (Ch. 23)—For sale to Perenchio TV & earlier sale to Hallmark Cards Inc., see KWEX-TV San Antonio, TX. Sold as WAJA-TV to Spanish International Communications Corp. for \$1,440,000 (1971) by Coastal Broadcasting System Inc. CP for WGBS-TV sold to Coastal Broadcasting System by Storer Broadcasting for \$250,000 (1967). Acquired by Storer Broadcasting Co. through purchase of CP for WMIN-TV, Miami (Ch. 27) for \$35,409 expenses from E. D. Rivers Sr. and purchase of facilities of WFTL-TV, Fort Lauderdale (Ch. 23) for \$300,000 from Fort Lauderdale Daily News. Shift of Ch. 27 to Ch. 23 approved by FCC December 16, 1954 (1954 Vol. 10:47, 57). WGBS-TV sold studio facilities, and tower to WPST-TV for \$500,000 and left air April 13, 1957 (1957 Vol. 13:14, 15). Resumed operation as WAJA-TV November 11, 1967.

WPLG, Miami (Ch. 10)—Sold as WLWB-TV to Post-Newsweek Stations for \$18,400,000 by L. B. Wilson Inc. Sale included WCKY (AM), Cincinnati (1969 Vol. 9:10).

WPXM, Miami (Ch. 35)—Paxson Communications exercised a 1994 option to buy WCTD from the Christian Network Inc. (1997 Vol. 37:19). Sold as WDLP-TV to Christian Network Inc. (Lowell Paxson, Chmn.) for \$4,400,000 including a non-compete covenant (1994).

WTVJ, Miami (Ch. 6)—NBC & CBS swapped Miami stations, with NBC changing Ch. 6 calls from WCIX to WTVJ. Deal also involved KUTV, Salt Lake City, UT; KCNC-TV, Denver, CO; WCAU-TV Philadelphia, PA & other considerations (1994-95 Vol. 34:48, 52; 35:34). CBS Inc. purchased station from TVX Broadcast Group as an independent for \$59,000,000 (1988 Vol. 28:33, 45). Taft Broadcasting sold its independent stations to TVX Broadcast Group for \$240,000,000 including WTXF, Philadelphia, PA; WDCATV, Washington, DC; KTXA-TV, Dallas-Fort Worth, TX & KTDH-TV, Houston, TX (1986-87 Vol. 27:9, 14, 15). Sold to Taft Broadcasting by Coral TV Corp. (General Cinema) for \$61,000,000 plus WGR-TV (now WGRZ-TV), Buffalo, NY (1983).

WTVK, Naples (Ch. 46)—Second Generation of Florida sold WTVK to Acme Television (Jamie Keilner, et al.) for \$15,500,000. As part

of deal, Second Generation invested \$2,500,000 in Acme (1998 Vol. 38:10). Sold as WNPL-TV by bankrupt Southwest Florida Telecommunications Inc. to Second Generation of Florida Ltd. (Thomas J. Embrescia family) for \$4,000,000 (1995).

WZVN-TV, Naples-Fort Myers (Ch. 26)—Raycom sold the station to Montclair Communications (Lara Kunkler) for \$21,300,000 (1996). Raycom Media Inc. acquired station when it bought control of Ellis Communications, see KOLD-TV, Tucson, AZ (1996). FCVS Communications sold as WEVU to Ellis Communications with WACH-TV, Columbia, SC & WKCH-TV (now WTNZ), Knoxville, TN for \$40,000,000 (1993 Vol. 33:35). Sold by Caloosa Television Corp. (Home News Publishing Co.) to FCVS Communications (E. Craig Coates Jr.) for \$4,650,000 (1992). Sold by Gulfshore Television Corp. to Home News Publishing Co. for \$2,770,000 plus \$780,000 consultancy contract (1978).

WOGX, Ocala (Ch. 51)—See listing for WKMG-TV, Orlando, FL for one-time Meredith plan to put station in trust (1997). Meredith Corp. bought station from Wabash Valley Broadcasting for approximately \$14,500,000 (1995). Wabash Valley Broadcasting purchased station as WBSP from Big Sun Television for \$7,010,000 & non-compete covenant (1986).

■ **WJXX, Orange Park (Ch. 25)**—Gannett Broadcasting bought station from Allbritton Communications for \$81,000,000 (1999 Vol. 39:47). WPR Ltd. Partnership (William P. Register) sold the station to Allbritton Communications for approx. \$5,000,000 (1997).

WFTV, Orlando (Ch. 9)—Sold to Cox Enterprises Inc. by SFN Communications for \$185,000,000 (1985 Vol. 25:23). SFN Companies Inc. was acquired by affiliates of E. M. Warburg, Pincus & Co. Inc. and Hallmark Cards Inc. in a \$425 million leveraged buyout. Sale included WJBF, Augusta, GA; WTVM, Columbus, GA; WAPA-TV, San Juan, PR & three Montana radio stations (1984-85 Vol. 24:26, 35). Sold by Ch. 9 of Orlando to SFN Broadcasting Co. for \$125,000,000 (1984 Vol. 24:9). Joseph L. Brechner boosted holdings when station was using WLOF-TV call from 17% to 41.67% (working control) by acquiring 24.6% from John W. Kluge for \$350,000 (1959-60 Vol. 15:42; 16:1). Note: Station operated under an interim grant to applicants for permanent authorization until settlement agreement was approved by FCC (1981).

WKMG-TV, Orlando (Ch. 6)—Meredith Corp. bought station as WCPX-TV from First Media Television with WHNS, Greenville-Spartanburg, SC & KPDX, Vancouver, WA for \$435 million. It originally planned to sell WOGX, Ocala & WOFL, Orlando, FL through a trustee in order to meet duopoly restrictions, but instead traded WCPX-TV to Post-Newsweek stations for WFSB, Hartford, CT & \$60,000,000 (1997 Vol. 37:4, 23, 27, 36). Post-Newsweek changed call letters to WKMG-TV. Sold by Outlet Co. (Seaward) to First Media Corp. for \$200 million (1986 Vol. 26:12). Included in \$617,500,000 sale by Rockefeller Group to Seaward Acquisition, see KOVR, Stockton-Sacramento, CA (1986). For sale to Wesray Capital Corp. by Rockefeller Group, see WJAR, Providence, RI. Sold as WDBO-TV with WDBO-AM-FM to The Outlet Co. for \$6,100,000 by the trustees for the es-

tate of William S. Cherry Jr. (75%) and 3 minority stockholders (1963 Vol. 3:15, 29). Stations previously sold for \$3,000,000 to firm controlled by William Cherry; selling group was headed by Harold P. Danforth (1957 Vol. 13:14, 19).

WOFL, Orlando (Ch. 35)—After buying WCPX-TV (later WKMG-TV), Orlando, FL from First Media Television, Meredith planned to place WOGX, Ocala & WOFL, Orlando, FL in a trust and sell the stations, but its trade of WCPX-TV for WFSB, Hartford, CT & cash eliminated the need to sell WOGX & WOFL (1997). Meredith Corp., 40% owner, bought remaining 60% from Lawrence H. Rogers II, et al., for \$16,000,000 (1983). Sold as off-air WBSW-TV to Omega Communications Inc. for \$1,120,000 (1979 Vol. 19:28).

□ **WRBW, Orlando (Ch. 65)**—News Corp. (parent of Fox TV) is buying group of stations from Chris-Craft Industries & its affiliates, see KCOP, Los Angeles, CA (2000). Rainbow Broadcasting (Joseph Rey and Leticia Jaramillo) sold station to United Television Inc. for \$60,000,000. (1997 Vol. 37:41).

WJHG-TV, Panama City (Ch. 7)—Sold as WJDM for \$340,000 to owners of WALB-TV, Albany, GA by Mel Wheeler (1960 Vol. 16:21, 28). Wheeler, who originally owned 4% with his wife, acquired remaining 96% from J. D. Manly for \$60,000 (1957 Vol. 13:43, 47).

■ **WMBB, Panama City (Ch. 13)**—For sale to Media General Inc., see WSPA-TV, Greenville-Spartanburg, SC. Sold by Buford Television to Spartan Radiocasting Co. for \$7,900,000 plus \$2,500,000 covenant not to compete (1990). Octagon Broadcasting Co. sold station to Buford Group Inc. for \$12,000,000 (1986). Sold as WDTB to Octagon Broadcasting Co. by Panhandle Broadcasting Co. Inc. for \$2,100,000 (1976 Vol. 16:52).

WPGX, Panama City (Ch. 28)—Station was sold to Norman W. Waitt Jr. by Wicks Broadcast for \$7,100,000 (1998). Wicks Broadcast Group purchased station from Ashling Broadcast Group Inc. for \$5 million (1996-97 Vol. 36:45). Proposed sale to Timothy S. Brumlik for \$950,000 was dismissed (1990).

WEAR-TV, Pensacola (Ch. 3)—Heritage Media was acquired by News Corp. for approx. \$1.35 billion. News Corp. spun off Heritage TV & 24 radio stations to Sinclair Communications for \$600,000,000. TV stations were WEAR-TV, WPTZ, Plattsburgh, NY; KOKH-TV, Oklahoma City, OK; WNE-TV, Hartford, VT-Hanover, NH & WCHS-TV, Charleston, WV (1997 Vol. 37:12, 29, 32; 38:5). Takeover of Rollins Communications by Heritage Communications Inc. for approx. \$600,000,000 included WEAR-TV; WPTZ, Plattsburgh, NY; KAUT, Oklahoma City, OK; WCHS-TV, Charleston, WV & cable systems (1986-87 Vol. 26:20). Purchased for \$1,400,000 by Rollins Telecasting Inc. from Charles W. Smith, Mel Wheeler and associates (1959 Vol. 15:14, 19).

□ **WJTC, Pensacola (Ch. 44)**—Clear Channel Broadcasting Inc. is buying station from Mercury Broadcasting, see KASN, Pine Bluff, AR (2000). Sold to Mercury Broadcasting Co. Inc. (Van H. Archer III) by Channel 44 Ltd. for \$1,800,000 & \$450,000 non-compete covenant (1992 Vol. 32:24). Sold to Channel 44 Ltd. (Henry D. Vara Jr., principal) by Camex TV

Inc. for \$1,000,000 plus non-compete covenant (1988).

WSUN-TV, St. Petersburg (Ch. 38)—Sold with WSUN(AM) to H. Y. Levinson by City of St. Petersburg for \$1,130,000 (1965-66 Vol. 5:42). License cancelled May 1974.

WTOG, St. Petersburg-Tampa (Ch. 44)—Hubbard Broadcasting exchanged station with Viacom International Inc. for WNYT-TV, Albany & WHEC-TV, Rochester, NY (1996 Vol. 36:35).

WBSV-TV, Sarasota (Ch. 62)—DeSoto Broadcasting sold station to Entravision (Walter F. Ulloa, et al.) for \$17,000,000 (1998).

WWSB, Sarasota (Ch. 40)—Sold as WLXT-TV by Sarasota-Bradenton Florida TV Co. to Southern Broadcast Assoc. Joint Venture for \$40,500,000 including non-compete covenant (1985).

WCTV, Tallahassee (Ch. 6)—See Thomasville, GA.

WTWC, Tallahassee (Ch. 40)—Guy Gannett Communications sold 7 TV Stations, including this one, to Sinclair Broadcast Group for \$310,000,000, after its 5 daily newspapers were bought by the Seattle Times Co. For more details, see WGME-TV, Portland, ME (1998, Vol. 38:36, 37). Guy Gannett Communications paid receiver Thomas M. Duddy \$4,600,000 for station in 1996. Soundview Television of Tallahassee Inc. agreement to purchase station for \$7,100,000 from Thomas M. Duddy, Receiver for Holt-Robinson Television was never consummated (1994).

WTXL-TV, Tallahassee (Ch. 27)—Tallahassee Channel 27 assigned station to Media Venture Management Inc. (Brian E. & Denise L. Cobb) for assumption of liabilities (1993 Vol. 33:19). Previously sold by U.S. Communications Group (Joe Tydings, et al.) to Tallahassee Channel 27 Inc. (Elio Betty & F. Tracy Lavery) for \$5,350,000 (1991). Sold as WECA-TV by E. C. Allen to U.S. Communications Group Inc. for \$3,800,000 (1983-84).

□ **WBHS-TV, Tampa (Ch. 50)**—For USA Broadcasting sale of TV stations to Univision, see KHSC-TV, Ontario, CA (2000). Barry Diller operated TV stations under name USA Broadcasting after taking control of Home Shopping Network (Silver King Broadcasting).

WFLA-TV, Tampa (Ch. 8)—Control (50.098%) sold in deal in which stock in Tribune Co. held by trustees under will of John Stewart Bryan was turned over to Richmond Newspapers for \$17,500,000. Also affected were radios WFLA-AM-FM and Tampa Tribune and Times (1965 Vol. 5:48).

WFTS-TV, Tampa (Ch. 28)—Sold to Scripps Howard Bcstg Co. (later E. W. Scripps Co.) for \$30,000,000 (1985 Vol. 25:30). Sold to Capital Cities Communications Inc. by Ian Wheeler, et al., for \$28,000,000 plus \$1,450,000 non-compete covenant & \$650,000 consulting agreement (1984 Vol. 24:17).

WTSP, Tampa-St. Petersburg (Ch. 10)—Recent purchaser Jacor Communications traded WTSP to Gannett Co. for six radio stations (1996 Vol. 36:40). Jacor Communications Inc. (David M. Shulte, Robert L. Lawrence, et al.) bought Citicasters Inc. for ap-



proximately \$60.7 million. Sale included WTSP; WKRC-TV, Cincinnati, OH and radio stations (1996 Vol. 36:39). For sale to Great American Broadcasting (later Citicasters), see WBRC-TV, Birmingham, AL. For sale to Taft Television & Radio Co. Inc. by Gulf Broadcast, see KSAZ-TV, Phoenix, AZ. Rahall Communications which owned station as WLCY-TV merged into Gulf United Corp. in stock transaction valued at more than \$30 million (1977 Vol. 17:35). Included in merger were WKAP, Allentown, PA; WNNR, Beckley, WV; WNDE & WFBQ(FM), Indianapolis.

WTVT, Tampa (Ch. 13)—Station included in \$2.5 billion purchase of New World Communications by Fox TV Stations, see KSAZ-TV, Phoenix, AZ (1996 Vol. 36:30). For ownership reorganization, see WJBK-TV, Detroit, MI (1993). Gaylord Broadcasting Co. sold station to Gillett Group Inc. & Clarence V. McKee for \$365,000,000 (1987 Vol. 27:11, 29). Purchased for \$3,500,000 plus assumption of \$491,490 liabilities by WKY Radiophone Co., now Gaylord Broadcasting Co., from ex-Gov. Doyle E. Carlton-Walter Tison interests (1956 Vol. 12:26, 29).

WFLX, West Palm Beach (Ch. 29)—Station was sold by Marfite Communications to Raycom Media for an undisclosed amount. Other TV stations included were WDX-TV, Cincinnati, OH-Newport, KY; WOIO, Shaker Heights-Cleveland, WNWO-TV, Toledo, OH; WLII, Caguas-San Juan & WSUR-TV, Ponce, PR (1998 Vol. 38:15).

WPBF, Tequesta-West Palm Beach (Ch. 25)—Hearst Broadcasting paid \$85,000,000 to Paxson Communications for station in 1997. Station was not part of Hearst-Argyle venture. Sold to Paxson Communications Corp. for \$31,850,000 including non-compete covenant (1994). Phipps-Potamkin Investments sold 49% interest in station to Victor Potamkin, et al., for \$4,600,000 (1990).

WBSV-TV, Venice (Ch. 62)—See Sarasota.

WPEC, West Palm Beach (Ch. 12)—Photo Electronics (PEC) sold to Freedom Communications for \$150 million (1995 Vol. 35:40). Sold as WEAT-TV to PEC Communications by Gardens Broadcasting for \$3,527,716 (1973). Sold with WEAT to Gardens Broadcasting Co. (100% owned by American Industries Inc., John D. MacArthur, pres.) for \$2,100,000 by Rex Rand and Bert Lebar (1963-64 Vol. 4:9). Previously optioned with radio WEAT to Palm Beach TV Co. Inc. (Rex Rand's WINZ, Miami, 80%; Bertram Lebar, 20%, with option for 5% more from WINZ) for \$600,000 by RKO Teleradio Pictures (1957 Vol. 13:12, 20). RKO Teleradio had acquired properties from J. Robert Meacham for \$194,000 (1955 Vol. 11:27, 31).

WPTV, West Palm Beach (Ch. 5)—Sold to Scripps-Howard Radio Inc. (later Scripps Howard Broadcasting Co.) by John H. Phipps for \$2,000,000 (1961-62 Vol. 17:34; 1:4). Phipps purchased station as WJNO-TV for

\$880,000, including approximately \$300,000 in liabilities from radio WJNO (50%); Theodore Granik (21%); William H. Cook (21%), et al. (1956 Vol. 12:40).

Georgia

WALB-TV, Albany, (Ch. 10)—Station was traded to Cosmos Broadcasting for WEAU-TV, Eau Claire, WI, which Cosmos bought from Busse Broadcasting. See also KGIN, Grand Island & KOLN, Lincoln, NE. Ward Quaal was trustee for FCC required disposal of station by Gray Communications, following company purchase of WCTV(TV), Thomasville, GA (1997-98).

WFXL, Albany (Ch. 31)—Wicks Broadcast Group sold station to Waitt Broadcasting (Norman W. Waitt Jr.) for \$15,500,000 (1999). Clarion Broadcasting & Albany Growth Inc. sold station to Wicks Broadcast Group for \$11,500,000 (1998 Vol. 38:16). Clarion Broadcasting Corp. (Robert E. O'Connor, et al.), bought station from SGA Associates Inc. for \$5.7 million (1996). Previously sold to SGA Assoc. Inc. (R. Douglas Oliver, Perley E. Eppley, et al.) for \$1,650,000 (1994). Proposed sale to TV 57 Live Oak-Gainesville Inc. for \$1,400,000 was dismissed by FCC (1993). Timothy S. Brumlik's proposed sale of controlling interest to Manuel Cantu for \$1,100,000 was granted by FCC February 10, 1993 but was later rescinded (1991 Vol. 31:31, 40). Sold as WTSG by Gordon Communications Co. to NewSouth Broadcasting Inc. (Michael H. Male, Lori Antoniak & Peggy Young Antoniak) for \$2,000,000 (1987). Brumlik acquired control from M. Hale in 1988.

WHOT-TV, Athens (Ch. 34)—Paxson Communications bought the station then operating as WNGM-TV from Whitehead Media & immediately sold it to Silver King Communications for \$50,000,000. In related transaction, Paxson bought KBSP-TV (KPKG), Salem, OR from Blackstar. Silver King had non-voting equity interest in Blackstar (1998 Vol. 38:11). Whitehead Media Inc. bought station from NGM Television Inc. for \$9,800,000 plus a \$200,000 3-year non-compete covenant (1996).

WAGA, Atlanta (Ch. 5)—Station was part of sale from New World Communications Group to Fox Television Stations Inc. for approx. \$2,500,000,000, see KSAZ-TV, Phoenix, AZ (1996-97 Vol. 36:30; 37:4). For 1993 reorganization, see WJBK-TV, Detroit, MI. For sale to Gillett Communications Inc. (1987) & proposed sale by Storer Communications to Lorimar Productions, see WSBK-TV Boston, MA (1986).

■ **WATL, Atlanta (Ch. 36)**—Tribune Broadcasting bought out 67% ownership of Quincy Jones and became sole owner for approximately \$84,320,000, including same percentage for WNOL-TV, New Orleans, LA (1999-

2000 Vol. 39:46; 40:7). Fox Television Stations sold station to Qwest Broadcasting (Quincy Jones & Tribune Broadcasting) for \$150 million (1994-95 Vol. 34:47; 35:51). Renaissance Communications purchased station from Chase Communications along with WTIC-TV, Hartford, CT; KDVR(TV), Denver, CO & WXIN(TV), Indianapolis then spun off WATL to Fox Television Stations Inc. for \$60,000,000 (1992-93 Vol. 32:38; 33:6). Sold by Atlin Communications (Outlet Communications) to Chase Communications Inc. for \$120 million (1989-1990 Vol. 29:33; 30:13). Sale included WXIN(TV), Indianapolis, IN & WTOP(AM) & WASH-FM, Washington, DC (1989-1990 Vol. 29:33). For leveraged buyout by Bruce Sundlun, et al., see WJAR, Providence, RI. Sold to Outlet Communications Inc. by ATL Acquisition Corp. & D. R. Jones for \$27,000,000 including \$1,635,000 covenant not to compete (1984-85 Vol. 24:28; 25:1). Off-air station sold to Briarcliff Communications Group by U. S. Communications for \$23,500. Control of CP as WMBO-TV sold to U. S. Communications Corp. by D. H. Overmyer Communications Co. For details, see WPHL-TV, Philadelphia. CP for off-air station (as WATL-TV) sold to D. H. Overmyer Communications Co. by Robert W. Rounsaville for \$100,000 (1964-65 Vol. 4:33; 5:20).

WGCL-TV, Atlanta (Ch. 46)—Tribune Broadcasting traded station (as WGNX) to Meredith Corp. for KCPQ(TV), Tacoma, WA. Meredith first bought KCPQ from Kelly Broadcasting (1998 Vol. 38:23). Sold as WANX-TV to Tribune Broadcasting Co. by CBN Continental Broadcasting Network for \$32,000,000 (1983 Vol. 23:31).

□ **WTBS, Atlanta (Ch. 17)**—AOL & Time Warner merger received regulatory approval which transferred ownership of WTBS to newly formed company (1999-2000 Vol. 40:3, 15, 20). Time Warner purchased Turner Broadcasting, including WTBS, for approx. \$7.5 billion (1995-96 Vol. 35:39, 40, 51; 36:2, 30, 34, 38, 41). Sold to R. E. Turner by Jack M. Rice (1969).

WUPA, Atlanta (Ch. 69)—CBS planned purchase of WVEU (now WUPA) for \$22 million, but instead sold purchase rights to Viacom International Inc., which paid \$22 million to Broadcast Corp. of Georgia & \$5 million to CBS (1994-95 Vol. 34:39, 47; 35:20). Sale by Broadcast Corp. of Georgia to Silver King Broadcasting for \$13,000,000 plus non-compete covenant was approved by FCC but not consummated (1989 Vol. 29:11).

WXIA-TV, Atlanta (Ch. 11)—For merger of Combined Communications with Gannett Co., see KPNX, Phoenix, AZ. Merger of Pacific & Southern with Combined Communications (1973-74 Vol. 13:5; 14:2) for stock shares approved by FCC Jan. 1974. Sold as WAII-TV to Jupiter Broadcasting Co. of Georgia for approx. \$12,892,000 in merger with Pacific & Southern Broadcasting Co. Inc. Jupiter Broadcasting, surviving corp., later changed name to Pacific & Southern Broadcasting Co. Inc. (1967 Vol. 7:45, 47). Sold with WIBC-AM-FM, Indianapolis to Pacific & Southern Broadcasting Co. for \$15,000,000 by Richard Fairbanks & family (1966 Vol. 6:46). Sold as WLWA by Crosley Broadcasting Corp. for \$3,420,000 to owners of WIBC(AM), Indianapolis, in return for dropping claims for Crosley's WLWI, Indianapolis (1962 Vol. 2:25, 37, 38). Earlier purchased as WLTV by Crosley (Avco) for \$1,500,000 from local group comprising

Broadcasting Inc. (1952 Vol. 8:51; 9:5, 7). Broadcasting Inc. acquired station for \$525,000 when CP for WCON-TV was sold by Atlanta Constitution when it merged with Atlanta Journal and Journal retained Ch. 2 for WSB-TV (1951 Vol. 7:32, 34, 38, 39).

WAGT, Augusta (Ch. 26)—Sold as WATU-TV to Schurz Communications Inc. by J. Thomas Jones & Francis Hanks Robertson for \$5,000,000 (1980).

WFXG, Augusta (Ch. 54)—Retlaw Enterprises sold its 11 TV stations including WFXG to Fisher Broadcasting. See KGPE (then KJEO), Fresno, CA for more details (1998 Vol. 38:47). Retlaw purchased station with WXTX (TV), Columbus, GA from Family Broadcasting for an amount not to exceed \$46,000,000 earlier in 1998. As Galleria TV, Gary Kneller & Bruce Lumpkin received approval to buy station from Augusta Family Broadcasting (John D. Pezold) for \$25,000,000, but sale was never consummated (1996-97).

■ **WJBF, Augusta (Ch. 6)**—For sale to Media General Inc., see WSPA-TV, Greenville-Spartanburg, SC. Spartan Radiocasting bought station from General Electric Capital Corp. for \$23,300,000 and a \$1,500,000 non-compete covenant (1992-93). For sale to Pegasus Broadcasting & subsequent transfer to General Electric Capital Corp., see KQCA, Stockton-Sacramento, CA. For leveraged buyout of SFN Companies Inc., see WFTV, Orlando, FL. Western Broadcasting was sold to SFN Companies Inc. for \$116 million (1984 Vol. 24:3, 26). Sale included WTMV(TV), Columbus, GA; WAPA-TV, San Juan, PR & 3 Montana radio stations. Sold to Western Broadcasting Co. by J. B. Fuqua, et al., for \$25,000,000 including covenant not to compete (1980).

WRDW-TV, Augusta (Ch. 12)—TV Station Partners sold to Gray Communications Systems Inc. for \$34,000,000 (1995 Vol. 34:43; 35:17). For sale to Ziff Corp. and later sale by Ziff, see WTOV-TV, Steubenville, OH. Friendly Group sold license WPIT Inc., which also owned WPIT(AM), Pittsburgh, PA and WSOL(AM), Tampa, FL to United Printers & Publishers Inc. (Rust Craft Greeting Cards) for \$1,350,000 (1961 Vol. 17:36). Sold to the WPIT Inc. (Friendly Group) for over \$1,500,000 by Southeastern Newspapers Inc., which also sold WRDW(AM) to Roy V. Harris group (1959 Vol. 16:6, 17). Southeastern Newspapers acquired WRDW-TV-AM for about \$600,000 plus assumption of some \$400,000 in liabilities from group headed by Grover C. Maxwell & Allen M. Woodall (1955-56 Vol. 11:48; 12:7). Note: See sale of WTOV-TV, Steubenville, OH for transfers of Friendly stations to United Printers & Publishers.

WGSA, Baxley (Ch. 34)—Upchurch Broadcasting sold the station as WUBI to Southern TV Corp. (Betty & Dan L. Johnson, Robert G. Kelean, et al.) for \$3,350,000 & a 5-year non-compete agreement (1998).

WTLH, Bainbridge (Ch. 49)—General Management Consultants sold station to Pegasus Broadcast TV L.P. (Marshall W. Pagon et al.) for \$5,095,000 (1995). Sold by NewSouth Television Corp. to General Management Consultants Inc. (Paul Lansat) for \$654,100 (1990).

□ **WBSG-TV, Brunswick (Ch. 21)**—Paxson Communications Corp. is buying station from

WBSG-TV LP (Dorothy O. Wright, et al.) for \$3,067,950 (2000). Allbritton Communications acquired option to purchase station for \$10,567,500 from Dorothy O. Wright, et al., in 1996 but never exercised it (Vol. 36:10, 14, 34).

WLTV, Columbus (Ch. 38)—Piney Creek Broadcasting Corp. (Ruth Allen Ollison) planned purchase of station from Lewis Broadcasting Corp. for \$4,300,000, but sale was not completed (1994). Sold as WYEA-TV to J. C. Lewis Jr. for \$3,250,000 including non-compete covenant by American Family Corp. (1981). Previously sold by Gala Broadcasting Co., David Rothschild II, J. Kyle Spencer, S. Douglas Smith & John H. Swift to American Eagle Broadcasting Co. (American Family Corp.) for \$3,000,000 (1978).

■ **WRBL, Columbus (Ch. 3)**—For sale to Media General Inc., see WSPA-TV, Greenville-Spartanburg, SC. TCS Television (Riverdale Media & ML Media) sold station to Spartan Radiocasting Inc. for \$20,850,000 and a \$1.5 million covenant not to compete (1995). Sold by Malcolm I. Glazer to Riverdale Media Corp. (Simon P. Gouridine) & ML Media Partners for \$60,000,000 including covenant not to compete. Sale included WTWO-TV, Terre Haute, IN & KQTV-TV, St. Joseph, MO (1990 Vol. 30:8, 26). Sold by executors of James W. Woodruff Jr. estate to Avant Development Corp. (Malcolm I. Glazer) for \$7,000,000 (1978). Previously sold with WRBL-AM-FM by R. W. Page Corp. to J. W. Woodruff Jr. for \$2,244,003 (1972).

WTVM, Columbus (Ch. 9)—Raycom Media paid approximately \$485,000,000 for AFLAC's Broadcast Division including WTVM; WAFF, Huntsville, AL; WTOG-TV Savannah, GA; KWWL, Cedar Rapids-Waterloo, IA; WAFB, Baton Rouge, LA; KFVS-TV, Cape Girardeau, MO & WITN-TV, Washington-Greenville-New Bern, NC (1996 Vol. 36:34). Sold to American Family Corp. (AFLAC) by Pegasus Broadcasting for \$45,000,000 (1989). For sale to Pegasus Bcstg., see KSCH-TV, Stockton-Sacramento, CA. For sale of SFN Companies, see WFTV, Orlando. For sale of Western Broadcasting to SFN, see WJBF, Augusta, GA. Sold to Western Broadcasting by Fuqua Industries for \$19,500,000 including covenant not to compete (1980). Sold with WTVC-TV, Chattanooga (plus about 140 theaters, other property) by Martin Theatres to Fuqua Industries for approximately \$19,000,000 in Fuqua stock (1968).

WXTX, Columbus (Ch. 54)—Station was bought by Retlaw Enterprises and was sold by Retlaw to Fisher Broadcasting, see WFXG, Augusta, GA (1998-99 Vol. 38:47). Sold by Donald Kent, et al., to John D. Pezold for \$2,832,522 including covenant not to compete (1989).

■ **WELF, Oatton (Ch. 23)**—For sale to Trinity Broadcasting Network Inc. by All American TV, see WTJP, Gadsden, AL (2000). All American TV bought this and 4 other stations from Sonlight Broadcasting for \$30,000,000. Note: See WMCV-TV, Montgomery, AL (1997).

■ **WGXA, Macon (Ch. 24)**—Station was part of \$185 million purchase of GOCOM Communications by Grapevine Communications, see KTVE El Dorado, AR for complete list of stations involved (1999 Vol. 39:21). Grapevine operates combined companies as GOCOM

Holdings LLC. Russell Rowe Communications sold to Gocom Television of Macon (Richard L. Gorman) for \$11,725,000 (1995).

WMAZ-TV, Macon (Ch. 13)—Gannett won bidding battle for Multimedia Inc., see KSDK, St. Louis, MO (1995 Vol. 35:25, 31, 49). Transferred to Multimedia Inc. in 1967. Previously sold with WMAZ-AM-FM for \$2,094,750 to WMRC Inc. (Southeastern Broadcasting Corp.) by George P. Rankin Jr. and associates (1962-63 Vol. 3:2, 11).

WMGT, Macon (Ch. 41)—Sold as WCWB-TV by Bibb TV Inc. to Morris Network Inc. for \$2,800,000 (1978). Sold to Bibb TV Inc. (F. E. Busby, E. Lanier Finch, et al.) by WTVY Inc. for \$800,000 (1974).

WPXA, Rome (Ch. 14)—Paxon Communications Corp. purchased station as WTLK-TV from Sudbrink Broadcasting for \$9,500,000 (1994).

WROM-TV, Rome (Ch. 9)—See WTVC, Chattanooga, TN.

WJCL, Savannah (Ch. 22)—Station was sold by Lewis Broadcasting to Grapevine Communications for \$19,000,000 (1998).

WSAV-TV, Savannah (Ch. 3)—Elcom of Georgia traded WSAV-TV to Media General Broadcasting Inc. for WHLT, Hattiesburg & WJTV, Jackson, MS & WTUR-TV, Richmond-Petersburg, VA after FCC required Media General to sell either WTVR-TV or Richmond Times-Dispatch (1997 Vol. 37:2). Raycom Media Inc. bought station along with 14 others for \$738,000,000 from Ellis Communications, see KOLD-TV, Tucson, AZ (1996 Vol. 36:4). Ellis Communications (U. Bertram Ellis, et al.) bought station along with KOLD-TV, Tucson, AZ; WECT-TV, Wilmington, NC; WHLT-TV, Hattiesburg & WJTV-TV, Jackson, MS; KABY-TV, Aberdeen, KPRY-TV, Pierre & KSFY-TV, Sioux Falls, SD from New Vision for approx. \$230,000,000 (1994-95 Vol. 34:48; 35:14). New Vision Communications Inc. (G. Woodward Stover II, et al.) purchased same 8 stations from News-Press & Gazette Co. for \$88,000,000 & \$22,000,000 non-compete covenant (1993 Vol. 33:28). This station was sold to News-Press & Gazette Co., St. Joseph, MO by WSAV Inc. for \$4,750,000 (1976 Vol. 16:27).

WTOG-TV, Savannah (Ch. 11)—Sold to Raycom Media Inc. with other American Family stations, see WTVM, Columbus, GA (1996). Sold by William T. Knight, et al., to American Family Corp. for \$6,250,000 (1979).

WCTV, Thomasville, GA-Tallahassee, FL (Ch. 6)—Gray Communications bought station with WIXT-TV, Knoxville, TN; a paging business & other businesses from John H. Phipps Inc. for \$175,000,000. Sale was approved after Gray agreed to sell WALB-TV, Albany, GA & WJHG-TV, Panama City, FL in 1997 if required by FCC duopoly rule (1995-96 Vol. 35:32; 36:41). CP acquired for \$88,700 by John H. Phipps from E. D. Rivers Sr. (1955 Vol. 11:5, 20).

■ **WNEG-TV, Toccoa (Ch. 32)**—For sale to Media General Inc., see Greenville-Spartanburg, SC. Stephens County Broadcasting (Roy E. Gaines, et al.) sold station to Spartan Communications for \$2,200,000 (1997).

WGVP, Valdosta (Ch. 44)—Southern Nights Entertainment (Brenda Sims, 100%) planned to purchase 51% of station from Hutchens for \$1,950,000 and assumption of a maximum of \$1,700,000 debt & expenses, however sale was never consummated (2000). Southern Nights will get option to purchase the remaining 49% (1999). Proposed sale to Venture Technologies was dismissed by the FCC (1998). Off air station WVGA sold to Hutchens Communications Inc. (Gary Hutchens, et al.) for \$53,000 (1994). Hutchens resumed operation in late 1995. Sale to Tallahassee Channel 27 Inc. (Elio Betty Jr. & Tracy Lavery) for \$700,000 was not consummated (1992 Vol. 32:37). Sold with WDHN-TV, Dothan, AL & WDJZ (AM), Bridgeport, CT by Hi Ho Television to Morris Newspaper Corp. for approx. \$6,600,000 (1986).

Hawaii

■ **KGMD-TV, Hilo (Ch. 9)**—For sale by Lee Enterprises to Emmis Broadcasting Corp., see WSAZ-TV, Huntington-Charleston, WV. Sold by H&W Communications to Lee Enterprises Inc. for \$10,000 (1985).

KHAW-TV, Hilo (Ch. 11)—See WALA-TV, Mobile, AL for sale to Emmis Broadcasting Corp. (1998). Silver King gained control of Savoy Pictures Entertainment, see WALA-TV, Mobile, AL (1996). For previous sale to SF Broadcasting Inc., see WALA-TV, Mobile, AL (1994-95 Vol. 34:35, 40, 48). Sold to Burnham Broadcasting by McCoy Broadcasting (1979).

KHBC-TV, Hilo (Ch. 2)—Belo sold station, along with others, to Raycom for \$88,000,000, see KHNL, Honolulu, HI (1999). A. H. Belo Corp. bought the Providence Journal Co. for \$1.5 billion, see KING-TV, Seattle, WA (1996-97). For sale to Providence Journal Co. see KING-TV, Seattle, WA. King Broadcasting Co. purchased station from William N. Evans for \$300,000 (1988). Hilo Broadcasting Corp. sold station to William N. Evans for \$325,000 (1987). Sold as KOHA-TV by Oceanic Broadcasting to Hilo Broadcasting Corp. for undisclosed amount (1986).

KHVO, Hilo (Ch. 13)—For latest sale information, see KITV, Honolulu, HI. For transfer from Starr Broadcasting to Shamrock Broadcasting Inc., see WTVQ-TV, Lexington, KY.

■ **KAHA, Honolulu (Ch. 26)**—For sale to Trinity Broadcasting Network Inc., see WTJP, Gadsden, AL. All American TV Inc. assumed a loan of \$3,600,000 and paid \$136,338 cash to Oceania Broadcasting for KOBN (1996). Mauna Kea Broadcasting sold station as KMGV to Oceania Broadcasting Network Inc. (Christopher Racine, et al.) for \$4,300,000 including KLEI (then KVHF), Kailua-Kona (1989).

■ **KFVE, Honolulu (Ch. 5)**—Raycom Media bought LMA for station along with licenses for KHNL-TV, Honolulu, HI & KASA-TV, Santa Fe, NM from Belo for \$88 million. Raycom then bought KFVE from KFVE Joint Venture for undisclosed amount (1999-2000 Vol. 39:48). Ka'ikena Lani TV Corp. entered into a joint venture with Western Systems Inc. for \$2,985,000 (1990).

■ **KGMB, Honolulu (Ch. 9)**—For sale to Emmis Broadcasting Corp., see WSAZ-TV, Huntington-Charleston, WV. Sold to Lee Enterprises

Inc. by Heffel Broadcasting Honolulu Inc. for \$10,500,000 (1976 Vol. 16:37). Control transferred from Standard Corp. to Heffel Broadcasting (1972). Sold with KGMB(AM) and satellites KHBC-TV, Hilo and KMAU-TV, Wailuku (now KGMV) to Pacific Broadcasting (wholly-owned by Standard Corp., KUTV, Salt Lake City) for \$2,500,000 by Honolulu Star-Bulletin (Hawaii Publishing Holding Corp.) (1964-65 Vol. 4:42; 5:19). Satellite KMAU-TV, Wailuku (now KGMV) sold to local interests in separate transaction (1964). Controlling interest in station sold to Hawaii Publishing Holding Corp. by executors of estate of Wallace Rider Farrington for \$11,130,000, including AM and satellites (1961-62 Vol. 1:13; 2:13). Farrington's Honolulu Star Bulletin had acquired full control of licensee Hawaiian Broadcasting System by purchasing 75.45% from Hialand Development Corp. for \$2,250,000. Hialand acquired Hawaiian Broadcasting stock when it purchased theater-real estate operator Consolidated Amusement Co. for \$8,000,000 (1958 Vol. 14:40, 46). Earlier, Consolidated had increased its stock in stations to 75.45% paying Mormon Church \$125,000 for its 6.73% after FCC directed latter to sell one of its holdings under multiple ownership rule (1962).

KHNL, Honolulu (Ch. 13)—Raycom Media bought station, along with satellites KHBC-TV, Hilo, KOGG, Wailuku; KASA-TV, Santa Fe, NM & LMA for KFVE, Honolulu, HI from Belo for \$88,000,000 (1999 Vol. 39:21, 27, 45). See KING-TV, Seattle, WA for purchase of the Providence Journal Co. by A. H. Belo Corp. (1996-97). For sale to Providence Journal Co. see KING-TV, Seattle, WA. Sold to King Broadcasting Co. by Hawaii-Nippon Communications for \$20 million (1986). Sold as KIKU-TV by Richard Eaton to Hawaii-Nippon Communications for \$2,700,000 (1979). Sold as KTRG-TV to United Broadcasting by David Watumull and associates for \$700,000 (1966 Vol. 6:3, 40).

KHON-TV, Honolulu (Ch. 2)—Emmis Broadcasting Corp. bought this and 2 other Hawaii stations when it bought SF Broadcasting TVs, see WALA-TV, Mobile, AL (1998). Silver King acquired Savoy Pictures Entertainment in 1996, see WALA-TV, Mobile, AL. For previous sale by Burnham to SF Broadcasting Inc., see WALA-TV, Mobile, AL (1994-95 Vol. 34:35, 40, 48, 50; 35:35). Sold to Burnham Broadcasting Co. with satellite KAH-TV, Wailuku & translators for \$47,500,000 (1985 Vol. 25:6). Sold to Des Moines Register & Tribune for \$27,000,000 (1979). Sale included KHAW-TV, Hilo; KAH-TV, Wailuku; KLAQ & KPPL(FM), Lakewood, CO; KYXI, Oregon City & KGON(FM), Portland, OR. Control transferred from Pacific & Southern Broadcasting Co. to McCoy Broadcasting Co. in corporate separation (1979). Merger with Jupiter Broadcasting of Georgia Inc. the surviving corp. approved Nov. 15, 1967 (1967 Vol. 7:45, 47). Jupiter Broadcasting later changed name to Pacific & Southern Broadcasting Co. FCC May 26, 1967 approved assignment of license to Pacific & Southern Broadcasting Co. Inc. in merger which included KHAW-TV, Hilo and KAH-TV, Wailuku. Previously sold as KONA with satellites for \$3,000,000 to Communications Honolulu Ltd. by Honolulu Advertiser and John D. Keating (1964 Vol. 4:24). Transferred to new company, 50% owned by Honolulu Advertiser and 50% by J. Elroy McCaw & John D. Keating by Herbert M. Richards group with proviso that KPOA(AM) be sold (1953 Vol. 9:13). Note: Keating had acquired McCaw's 25% interest in KONA as part of \$2,000,000 deal in which he

Hawaii—Sales & Transfers of TV Stations

also acquired 100% of KDAY(AM), Santa Monica, CA (1959 Vol. 15:13).

KIKU, Honolulu (Ch. 20)—Honolulu Family TV Ltd. (Media Central Inc.) sold KHAI-TV to KSCI Holding Inc., a holding company comprised of Aliza Corp. & Equity Linked Investors L.P., for \$1,750,000 plus covenant not to compete (1989).

KITV, Honolulu (Ch. 4)—The Hearst Corp. merged most of its stations with Argyle TV to form Hearst-Argyle Television Inc., see WBAL-TV, Baltimore, MD (1997 Vol. 37:13, 29). Bankruptcy court chose Argyle Television Inc.'s offer of \$146,000,000 including this station, KHVO, Hilo & KMAU, Wailuku, HI; WGRZ-TV, Buffalo, NY over Freedom Communication's bid of \$50 million for the Hawaii stations alone (1995 Vol. 35:9). Tak Communications proposed sale of 60% of station, KHVO, Hilo & KMAU, Wailuku to ltd. partnership including Anthony Cassara for \$40,000,000 was dismissed by FCC (1989 Vol. 29:29). Tak Communications (Sharad Tak) bought KHVO, Hilo & KMAU, Wailuku, HI with KITV from Shamrock Broadcasting for \$50 million (1986 Vol. 26:46). For sale to Shamrock Broadcasting Inc., see WTVQ-TV, Lexington, KY. Previously sold as KHVH-TV by Western Telestations Inc. to Starr Broadcasting Group Inc. for \$4,000,000 (1972 Vol. 12:47). Sold with radio KHVH and satellite KHVO, Hilo and 5 translators to Western Telestations for \$4,000,000 by Kaiser Industries Corp. (1964 Vol. 4:41, 51). Transferred from licensee Kaiser Hawaiian Village TV Inc. (Henry J. Kaiser Co.) to Kaiser Industries Corp. for \$1,297,274. Licensee then liquidated. Purchased as KULA-TV by Henry J. Kaiser for \$685,000 from Albert Zugsmith interests, with Kaiser dropping Ch. 13, on which KHVH-TV had been operating (1958 Vol. 14:19, 24, 28). Previously, Zugsmith group acquired KULA-TV with radio KULA for \$600,000 from American Broadcasting Stations Inc. and Dolph-Petty Broadcasting Co. (1955-56 Vol. 11:46; 12:2).

□ **KLEI, Kailua-Kona (Ch. 6)**—Station is being sold to Newport Broadcasting (Paul Tennyson) for \$100,000 (1998). For sale to Oceania Broadcasting as KVHF, see KAAH, Honolulu.

KALI-TV, Wailuku (Ch. 7)—See WALA-TV, Mobile, AL for sale from SF Broadcasting to Emmis Broadcasting Corp. (1998 Vol. 38:14). Silver King Communications Inc. gained control of Savoy Pictures, see WALA-TV, Mobile, AL (1996). For previous sale to SF Broadcasting Inc. by Bumham Broadcasting, see WALA-TV, Mobile, AL (1994 Vol. 34:35, 40, 50). For prior sales, see KHON-TV, Honolulu, HI.

■ **KGMV, Wailuku (Ch. 3)**—For sale to Emmis Broadcasting Corp., see WSAZ-TV, Huntington-Charleston, WV. Heftel Broadcasting sold station to Lee Enterprises Inc. for \$10,000 (1985). Sold as KMAU-TV by John S. Young Assoc. Inc. to Heftel Broadcasting Inc. for \$110,000 & covenant not to compete. Turned over to John S. Young Assoc. Inc., which leased equipment for \$1500 monthly from Pacific Broadcasting Corp. (1964-65 Vol. 4:42; 5:19).

KMAU, Wailuku (Ch. 12)—For details of latest sale, see KITV, Honolulu, HI. For sale to Shamrock Broadcasting Inc., see WTVQ-TV, Lexington, KY. Sold as KMVI-TV by Maui Publishing Co. Ltd. to Western Telestations Inc. for \$70,000 (1977).

KOGG, Wailuku (Ch. 15)—Station was sold along with parent KHNL, Honolulu & fellow satellite KHBC-TV, Hilo plus KASA-TV, Santa Fe, NM from Belo to Raycom Media for \$88 million (1999). A. H. Belo Corp. bought the Providence Journal Co., see KING-TV, Seattle, WA (1996-97). For sale to Providence Journal Co. see KING-TV, Seattle, WA.

Idaho

KBCI-TV, Boise (Ch. 2)—Fisher Broadcasting paid \$215,000,000 for 11 Retlaw TV stations, including KBCI-TV, see KPGE, Fresno, CA (1998-99). Retlaw Enterprises Inc. bought station with KVAL-TV, Eugene, KCBY-TV, Coos Bay & 50% of KPIC(TV), Roseburg, OR for \$51,500,000 including a 3-year non-compete covenant from Northwest TV (1995-96 Vol. 35:45). Sold by Boise Valley Broadcasters Inc. to Eugene TV Inc., later Northwest TV, licensee of KVAL-TV, Eugene, OR, for \$1,900,000 (1976).

KTVB, Boise (Ch. 7)—A. H. Belo Corp. paid \$1.5 billion for the Providence Journal Co., see KING-TV, Seattle, WA (1996-97). For sale to Providence Journal Co., see KING-TV, Seattle, WA. Sold to King Broadcasting Co. by Georgia M. Davidson, et al., for \$14,000,000 (1979 Vol. 19:41).

KIDK, Idaho Falls (Ch. 3)—For sale of Retlaw stations to Fisher Broadcasting for \$215 million, see KPGE, Fresno, CA (1998-99). Price Broadcasting Co. sold station to Retlaw Enterprises Inc. (Lillian B. Disney, et al.) for \$6,800,000 (1987). Sold as KID-TV to Price Broadcasting Co. by Lucille J. Ricks, et al., for \$4,000,000 (1984).

KIFI-TV, Idaho Falls (Ch. 8)—J. Robb Brady & Rose Anna Keller sold controlling interest for \$1,470,000 to Marion Brady (1988).

KLEW-TV, Lewiston (Ch. 3)—Sold with KIMA-TV, Yakima & KEPR-TV Pasco, both WA, by Cascade Broadcasting to Filmmways for undisclosed amount of convertible preferred stock (1968 Vol. 8:40). For later sales, see KIMA-TV.

KIVI, Nampa (Ch. 6)—Sold to Sawtooth Communications Inc. (Evening Post Publishing Co.) by Futura Communications Corp. for \$4,500,000; \$1,250,000 for land & buildings; \$1,750,000 for covenant not to compete and consulting agreement (1981).

KTRV, Nampa (Ch. 12)—Sold to Toledo Blade Co. by Peyton Broadcasting Ltd. for \$4.9 million & assumption of \$1.7 million in lease obligations (1985 Vol. 25:9).

KPVI, Pocatello (Ch. 6)—Sunbelt Broadcasting Co. (James E. Rogers, Louis Weiner Jr., et al.) bought station with KKVI(TV), Twin Falls, ID & KJVI(TV), Jackson, WY for not less than \$4,000,000 from Ambassador Media Corp. (1995). Sold to Ambassador Media Corp. (Ellen M. & William L. Armstrong) by Futura Corp. (Robert V. Hansberger, et al.) for \$2,700,000 plus \$500,000 for covenant not to compete (1983). Sold by Eastern Idaho TV Corp. to Futura Titanium Corp. for \$146,200 plus \$509,650 in subordinated notes (1977).

KTLE, Pocatello (Ch. 6)—65% interest sold in KBLI Inc., licensee of KTLE and KBLI(AM) Blackfoot, ID to Alex Gold (33%) & Harry

Wallerstein (32%) for \$45,200 by Granite District Radio Broadcasting Co., which retained a 35% interest (1961 Vol. 17:37). Left air February 12, 1964. Resumed operation intermittently July 1967. License cancelled 1971.

KMVT, Twin Falls (Ch. 11)—Catamount Broadcast bought the station from KMVT Broadcasting (1997 Vol. 37:40). Western Broadcasting Co. sold station to Root Co. (KMVT Broadcasting) for \$11,400,000 (1983-84 Vol. 23:44). Sold to KMSD-TV Inc. (Dale Moore) by KLIX Corp. (Glasmann) for \$883,000 (1970). Previously, 25% held jointly by Frank C., Carman and Grant Wrathall, as KLIX-TV, was acquired by A. L. Glasmann family (Ogden Standard Examiner); for details see sale of KUTV, Salt Lake City.

KXTF, Twin Falls (Ch. 35)—For sale as KKVI to Sunbelt Broadcasting, see KPVI, Pocatello.

Illinois

□ **WEHS-TV, Aurora-Chicago (Ch. 60)**—For planned sale of USA Broadcasting TV stations to Univision Communications, see KHSC-TV, Ontario, CA (2000). Sold as WPWR-TV by Metrowest Corp. to Silver King Broadcasting (Home Shopping Network) for \$25,000,000 including non-compete covenant (1986 Vol. 26:44). Barry Diller acquired control of Home Shopping Network in 1995 (Vol. 35:49; 36:11, 12, 25). Stations were later operated as USA Broadcasting.

WBLN, Bloomington (Ch. 15)—Sold for token \$1 and assumption of some \$200,000 in liabilities to Worth S. Rough by Cecil W. Roberts (1955 Vol. 11:26, 29). Note: Resumed operation December 1, 1957 after financial reorganization and sale of stock which reduced Rough's holdings to 12% (1957 Vol. 13:51). CP cancelled in 1964.

WYZZ-TV, Bloomington-Normal-Peoria (Ch. 43)—Sinclair Communications bought station from Bloomington Comco for approx. \$23 million including a \$50,000 covenant not to compete (1996). Bloomington Comco acquired station as WBLN from Midwest TV Assoc. for \$30,000 & assumption of \$775,000 debt (1985). Previous sale to Orion Broadcast Group by Midwest TV Assoc. for \$780,000 & assumption of \$3.46 million debt was approved but not consummated (1984 Vol. 24:33). Sold by Grace Communications Corp. to Midwest TV Associates for \$1,907,000 (1983).

■ **WCIA, Champaign (Ch. 3)**—Nexstar Broadcasting Corp. LLC bought station from Midwest Television Inc. for approx. \$110,000,000 including WBBD-TV Peoria & WCFN(TV) Springfield, IL (2000).

■ **WICD, Champaign (Ch. 15)**—After Sinclair Broadcast bought Guy Gannett TVs, it agreed to sell WICD, parent WICS, Springfield, IL & KGAN, Cedar Rapids, IA to Smith Acquisition Group (Sunrise TV) for \$81 million (1999), but transaction was called off, leaving stations in the hands of Sinclair (2000 Vol. 40:12). Guy Gannett sold station with parent (WICS, Springfield & 5 other TVs) to Sinclair Broadcast Group, see WGME-TV, Portland, ME for details (1998). Guy Gannett Publishing Co. purchased station from Plains Television Partnership for \$3,750,000 (1994 Vol. 34:34). Note: Sale required FCC waiver since Gannett

owned WICS-TV, Springfield, IL & planned to operate WICD as a satellite of WICS-TV.

■ **WBBM-TV, Chicago (Ch. 2)**—For sale of CBS to Viacom International, see WCBS-TV New York, NY (1999-2000). For \$5.4 billion sale of CBS Inc. to Westinghouse, see also WCBS-TV New York (1995 Vol. 35:38, 39, 48). Purchased (as WBKB) by CBS for \$6,000,000 from newly merged ABC-United Paramount (1951-53 Vol. 7:21; 8:28, 46; 9:7).

WBBS-TV, Chicago (Ch. 60)—Purchased from HATCO-60 by Metrowest Corp. which operated part time on same channel for \$11,000,000 & \$2 million non-compete covenant (1985-86); separate operations subsequently combined as WPWR-TV (now WEHS-TV), Aurora, IL.

WCPX, Chicago (Ch. 38)—Paxon Communications paid Christian Communications \$120 million & the construction permit for KWOK (TV) (later KTLN-TV), Ch. 68, Novato, CA for then WCFC-TV (1998 Vol. 38:5).

WFLD, Chicago (Ch. 32)—For sale by Metro-media to News America TV Inc. (later Fox Television), see WNYW, New York, NY (1985). Sold by Field Communications to Metromedia for \$136,000,000 (1982 Vol. 22:23, 35, 47). Kaiser Broadcasting Corp.'s 77.5% sold to Field Communications Corp. for \$42,625,000. Sale included equivalent interest in KBHK-TV, San Francisco; WLVI-TV, Cambridge, MA; WKBD-TV, Detroit & WKBS-TV, Philadelphia, PA-Burlington, NJ (1977). Previously, Field Communications, 50% owner, bought remaining 50% from the Dubinsky group, H & E Balaban Corp., et al., for \$2,500,000 (1970). Merger of Kaiser Broadcasting & Field Communications approved by FCC May 9, 1973 (1972-73 Vol. 12:32; 13:18).

WLS-TV, Chicago (Ch. 7)—See WABC-TV, New York, NY.

WMAQ-TV, Chicago (Ch. 5)—See WNBC, New York, NY.

■ **WSNS-TV, Chicago (Ch. 44)**—For restructure of Telemundo, see WKAQ-TV, San Juan, PR (2000). Sony Pictures, et al., took over Telemundo Group, including 8 TV stations, see KVEA, Corona, CA (1998 Vol. 37:40). Telemundo Group Inc. bought 74.5% of station in 1996 from Harriscope of Chicago Inc. & National Subscription Television of Chicago Inc. for \$44,700,000 (\$30 million to Harriscope & \$14,700,000 to National Subscription TV). Essaness Theatres Corp. retained 25.5%. Oak Industries Inc. bought 24.5% interest for \$7,350,000 (plus or minus 49% of total assets compared with total liabilities) with agreement to obtain 49% of Harriscope of Chicago Inc., 50% owner (1980 Vol. 20:11). Note: FCC decision to deny license renewal was reversed after settlement reached (1990-93 Vol. 30:16, 39; 31:30; 33:16).

WICD, Danville (Ch. 24)—Sold as W DAN-TV to Plains Television Corp. for \$75,000, plus \$1500 monthly lease for 5 years, by Gannett Publishing Co. (1960 Vol. 16:26, 31). Left air August 14, 1967.

■ **WAND, Decatur (Ch. 17)**—LIN Television Corp. traded 2/3 of WAND(TV) to Blade Communications Inc. for WLFI-TV Lafayette, IN (2000). Chancellor Broadcasting was to pay

\$1.5 billion for LIN TV, but purchase was cancelled, see WTNH-TV, New Haven, CT (1998-99 Vol. 38:28; 39:12). Hicks, Muse, Tate & Furst paid approx. \$1.9 billion for LIN Television stations, see WTNH-TV, New Haven, CT (1997 Vol. 37:43). For McCaw takeover of LIN Bcstg., see KXAN-TV, Austin, TX (1989). Sold as WTVP to LIN Broadcasting for \$2,000,000 by Metromedia (1965 Vol. 5:41, 42, 52). Previously sold to Metropolitan Broadcasting Co. for \$494,400 by George A. Bolas and associates (1960 Vol. 16:3, 15, 40). Bolas group acquired WTVP from W. L. Shellabarger and associates for \$200,000 plus \$100,000 lease on real estate with option to buy after 5 years for \$225,000. As result of this transaction, Shellabarger retained approximately 5% stock interest.

WBUI, Decatur (Ch. 23)—Paxson sold station as WPXU to ACME Television Holdings for \$14,000,000; a \$1.4 million 2-year non-compete agreement (1999). Sale also involved TV stations WDPX (later WBDT), Springfield, OH & WPXG (later WTWB), Suring, WI, see listings. Decatur Foursquare Broadcasting Inc. sold station as WFHL to Paxson Communications for \$9,250,000 including a non-compete covenant (1998 Vol. 38:8).

WSIL-TV, Harrisburg (Ch. 3)—Sold with KPOB-TV, Poplar Bluff, MO to Mel Wheeler Inc. for \$6,600,000 (1983). Macaulay G. Nicholas, John W. Kirby, et al., bought station with KPOB-TV, Poplar Bluff, MO, from O. L. Turner for \$2,163,611 & approximately 70% of WEBQ-AM-FM, Harrisburg (1981 Vol. 21:14). O. L. Turner, Mildred B. Turner, Belle T., Choate & Lynn Turner bought 75% of stock, increasing holdings to 100%, for \$317,594.46 (1977). Previously, 25% interest sold by C. O. Farrar to O. L. Turner for \$260,000 (1973). Sale included same interest in KPOB-TV (Ch. 15), Poplar Bluff, MO.

WGBO-TV, Joliet (Ch. 66)—Univision Television Group Inc. (Perenchio Television Inc.) purchased station from Combined Broadcasting Inc. for \$35,000,000 (1994 Vol. 33:21; 34:20). Sold as WFBN to Grant Broadcasting by Focus Broadcasting for \$2,000,000 cash & \$7,000,000 loan agreement (1985).

WWTO-TV La Salle (Ch. 35)—For sale from All American Network Inc. to Trinity Broadcasting Inc., see WTJP, Gadsden, AL (2000).

WTCT, Marion (Ch. 27)—Dennis F. Doelitzsch sold station as WDDD-TV to Tri-State Christian TV for \$1,200,000 (1983-84).

WQAD-TV, Moline (Ch. 8)—New York Times acquired station for approx. \$25,300,000 & non-compete covenant (1985 Vol. 25:5, 6, 12). Sold by Moline TV Corp. to Quad-Cities Communications Corp. (Des Moines Register and Tribune Co.) for \$10,000,000 (1977).

WPXS, Mount Vernon (Ch. 13)—Paxson Communications purchased 8 DP Media TV stations including WPXS; WHPX, New London, CT; WIPX, Bloomington, IN; WBPX, Boston, MA; WRPX, Rocky Mount, NC; WZPX, Battle Creek, MI; WPXW, Manassas, VA & WPXE, Kenosha, WI. WWDP, Norwell, MA was originally part of \$135 million package, but stations involved and total price were later changed (1999-2000 Vol. 39:48; 40:24). DP Media (Roslyck & Devon Paxson) took control of station from Paxson Communications for

\$4,800,000 (1998). Paxson Communications Corp. bought station as WCEE from Christian Network for \$100,000 plus forgiveness of \$4,800,000 debt (1996). The Christian Network paid McEntee Broadcasting \$3.2 million for WCEE in 1995. In 1994, McEntee Broadcasting bought station from Robert Sudbrink for \$1,475,000. Sold to Robert W. Sudbrink by Pyramid Broadcasting for \$3,600,000 (1985).

WAOE, Peoria (Ch. 59)—Venture Technologies is selling 50% of newly operational station to Malibu Broadcasting (Thomas J. Wilson) for an undisclosed amount (2000). Venture Technologies Group Inc. bought construction permit for station from Peoria Broadcasting Services Inc. (Michael E. Rodriguez) for \$2,100,000 (1999).

WEEK-TV, Peoria (Ch. 25)—Sold to Granite Broadcasting Corp. (W. D. Cornwell & Stuart J. Beck) by Price Communications for \$30,000,000 (1988 Vol. 28:22; 26). Price Communications purchased station with KRCG-TV, Jefferson City, MO for \$28,000,000 from LDX Group (1984 Vol. 24:36). Sold with satellite WEEQ-TV, La Salle, IL (which left air Aug. 1, 1972) for \$2,938,650 by West Central Broadcasting Co. to Mid-America TV Co., a wholly owned subsidiary of Kansas City Southern Industries (1966 Vol. 6:29).

WHOI, Peoria (Ch. 19)—Benedek Broadcasting Corp. bought station with WWLP-TV, Springfield, MA; WILX-TV, Lansing, MI; KOSA-TV, Odessa & KAUZ-TV, Wichita Falls, TX; WTRF-TV, Wheeling, WV; WMTV, Madison & WSAW-TV, Wausau, WI from Paul Brissette & GE Capital Corp. for \$225,000,000 & \$45,000,000 respectively (1996 Vol. 35:37, 52). Paul A. Brissette acquired control from Adams Communications for \$200 million plus assumption of debt. Included were WWLP-TV, Springfield, MA; WILX-TV, Lansing, MI; KOSA-TV, Odessa & KAUZ-TV, Wichita Falls, TX; WTRF-TV, Wheeling, WV; WMTV, Madison & WSAW-TV, Wausau, WI (1992). For sale to Wesray Communications & subsequent purchase by Adams Communications, see WSAW-TV, Wausau, WI. Sold as WIRL-TV to Forward Communications for \$2,750,000 (1971 Vol. 10:13). Previously sold as WTVH to radio WIRL, Peoria (Mid-America Media Inc.) by Metropolitan Broadcasting Corp. for \$2,000,000 (1965 Vol. 5:14). Metropolitan Broadcasting Corp. purchased station from Peoria Journal Star Inc. for \$600,000 (1959-60 Vol. 15:43; 16:1). Peoria Journal Star Inc. purchased TV with radio WTVH (later sold) from Hugh R. Norman (52%) and L. W. Hicks (36%) for \$55,000 cash plus assumption of obligations totaling \$155,000 (1954 Vol. 10:13, 14, 18).

WMBD-TV, Peoria (Ch. 31)—For 2000 sale to Nexstar Broadcasting Group LLC, see WCIA, Champaign, IL. Sold with WMBD(AM) to Midwest TV Inc. (WCIA, Champaign, IL) for \$1,750,000 by John E. Fetzer and Charles C. Caley, with Caley getting additional \$225,000 over 8-year period (1960 Vol. 16:13, 25).

WIFR, Freeport-Rockford (Ch. 23)—Sold with WHSV-TV, Harrisonburg, VA and WBNS-TV, Charlotte Amalie, VI by Worrell Television to Benedek Broadcasting for \$40,000,000 (1986 Vol. 26:39). Sold as WCEE-TV by General Media Corp. to Rockford Broadcasting Inc. (Worrell Television) for \$3,870,000 plus \$30,000 for microwave transmission subsidiary (1976 Vol. 16:39).

WQRF-TV, Rockford (Ch. 39)—Petracon Inc. sold WQRF-TV, WTVW-TV, Evansville, IN; KARD-TV, Monroe-West Monroe, LA; KDEB-TV, Springfield, MO & KLBK-TV, Lubbock, TX to ABRV Holdings (Royce Yudkoff). Sale also included radio stations (1997 Vol. 37:37). Group now operated as Quorum Broadcast Holdings. Family Group Ltd. IV sold station to Petracon Inc. (Henry A. Ash) for \$2,000,000 (1989). Sold by Orion Broadcast Group to Communications Investment Corp. (Ian N. Wheeler, Henry Ash, John Grant, et al.) for approx. \$1,650,000 and assumption of \$2 million debt (1986 Vol. 26:22). Sold to Orion Broadcast Group Inc. by Lloyd Hearing Aid Corp. for \$4,000,000 (1983).

WREX-TV, Rockford (Ch. 13)—Martin Pompadour group (ML Media Partners) sold to Quincy Newspapers Inc. for \$18,370,500 (1995 Vol. 34:43). ML Media Partners purchased station from Gilmore Broadcasting Corp. for \$18,000,000 plus \$2,250,000 non-compete covenant (1987 Vol. 27:26). Sale by Gilmore Broadcasting Corp. to Heritage Broadcasting for \$21,000,000 & non-compete covenant was never consummated (1985 Vol. 25:24). Sold by Gannett Co. to Gilmore Broadcasting for \$6,850,000 (1968 Vol. 8:50). Sold to WREX-TV Inc. (Gannett Co. subsidiary) for \$3,420,000 by Greater Rockford Television Inc. (1963).

WHBF-TV, Rock Island (Ch. 4)—Rock Island Broadcasting sold station to Citadel Communications for \$20,000,000 & \$1 million non-compete covenant (1986 Vol. 27:12).

WCFN, Springfield (Ch. 49)—For sale to Nexstar Broadcasting Group LLC, see WCIA, Champaign, IL (2000).

WICS, Springfield (Ch. 20)—Sinclair Broadcast planned to spin-off station with satellite WICD, Champaign, IL & KGAN-TV, Cedar Rapids, IA to Smith Acquisition (Sunrise TV) for \$81,000,000 after it completed purchase of Guy Gannett TVs in 1999, but sale was cancelled, and stations were left with Sinclair (2000 Vol. 40:12). Station was sold to Sinclair Broadcast Group by Guy Gannett Communications for 6 others for \$310,000,000, see WGME-TV, Portland, ME (1998 Vol. 38:36, 37). Sold to Guy Gannett Broadcasting Services for \$18,000,000 (1984-85). Sold by Plains TV Corp. to North American Broadcasting Co. (Steven J. Kumble & Larry H. Israel, principals) for \$10,700,000 (1979 Vol. 19:16).

WRSP-TV Springfield (Ch. 55)—Sold as WBHW by Will F. Wingerter, et al., to Cy N. Bahakel for \$733,918 (1982).

WCCU, Urbana (Ch. 27)—Urbana Channel 27 Inc. sold station to Cy N. Bahakel for \$1,169,100 plus assumption of liabilities (1988).

WBBS-TV, West Chicago (Ch. 60)—See Chicago, IL.

WTTV, Bloomington-Indianapolis (Ch. 4)—Sinclair Broadcast Group bought Better Communications stations, see KDNL-TV, St. Louis, MO. Sale included WTTV & WTTK, Kokomo, IN & WSYX, Columbus, OH, but that part of purchase was not immediately approved (1996-97 Vol. 36:16, 21, 36). WSYX was eventually split out from group & sold for \$98,000,000 to Sinclair in 1998, but sale of WTTV & WTTK was not approved until 1999. Previously, Capitol Broadcasting sold with satellite WTTK, Kokomo to Atlantic Broadcasting Co. (now Better Communications Inc.) for \$33,000,000 (1991 Vol. 31:18). Capitol Broadcasting Co. Inc. purchased station for \$67,000,000 after Tel-Arm Holdings Inc. filed for bankruptcy (1988). Station sale to E. M. Warburg, Pineus & Co. for approx. \$65,000,000 from Tel-Arm Debtor-in-Possession was never consummated (1987 Vol. 27:42). Tel-Arm Associates Ltd. Partnership bought station from Teleco Indiana Inc. for \$73,000,000 (1983-84). Sold to Teleco Indiana Inc. by Sarks Tarzian Inc. for \$26,000,000 plus expenses to achieve circular polarization, not to exceed \$550,000 (1977 Vol. 17:29).

WIPX, Bloomington-Indianapolis (Ch. 63)—Paxson Communications bought this and other DP Media TV stations for no more than \$135,000,000, see WPXS, Mount Vernon, IL for a list of stations involved (1999-2000 Vol. 39:48; 40:12). Sinclair sold station to DP Media (Roslyck & Devon Paxson) for \$35,000,000 (1998). Sinclair Communications attempt to place control of then WIIB in hands of David McCarus, with ownership remaining David D. Smith, Frederick G. Smith, J. Duncan Smith & Robert E. Smith was dismissed by the FCC in 1998.

WSJV, Elkhart-South Bend (Ch. 28)—Sold to Quincy Newspapers Inc. by Truth Publishing Co. (John F. Dille Jr., et al.) for \$3,200,000 (1974).

WEHT, Evansville (Ch. 25)—Station was sold, along with 49% of two low power stations and 644 shares of stock in Television Alliance Group, to Communications Corp. of America (Thomas Galloway Sr.) for \$27,500,000 (1999). Sold with KGUN-TV, Tucson, AZ to Gilmore Broadcasting Corp. of Arizona (55%) & Gilmore Broadcasting Corp. of Indiana (45%) for \$4,200,000 by Henry S. Hilberg and associates (1964 Vol. 4:16, 29). Hilberg group purchased WEHT with Evansville radio WEOA for \$820,000 from Malco Theatres Inc. (1956 Vol. 12:35, 37, 43).

WEVV, Evansville (Ch. 44)—Station was sold, along with 49% of two low power stations and 644 shares of stock in Television Alliance Group, to Communications Corp. of America (Thomas Galloway Sr.) for \$27,500,000 (1999). Raiph C. Wilson Jr. bought station from Ohio Valley TV Inc. for \$3,100,000 & assumption of \$1,260,000 debt (1985).

WFIE-TV, Evansville (Ch. 14)—For sale to Cosmos Broadcasting Co. by Orion Bcstg., see WAVE-TV, Louisville, KY. Sold for approximately \$580,000 by Jesse D. Fine theatre family to George W. Norton's WAVE Inc., operator of WAVE-TV, Louisville, KY (1956 Vol. 12:25, 29).

WTVW, Evansville (Ch. 7)—ABRY Holdings (Royce Yudkoff) bought all Petracon TV stations and some Petracon radio stations, see

Indiana

WINM, Angola (Ch. 63)—Station sold by Tri-State Broadcasting Corp. to Tri-State Christian TV Inc., a non-profit corp. directed by Garth & Christina Coonce, for \$400,000 (1991). Sold as WBKZ by James A. Chase to non-profit corp. Manna for Modern Man Ministries Inc. for \$300,000 (1985). Left air January 1985. Returned to air June 11, 1988.

Indiana—Sales & Transfers of TV Stations

WQRF-TV, Rockford, IL (1997 Vol. 37:37). ABRY now operates stations under name Quorum Broadcast Holdings. Petracom Broadcasting (Henry A. Ash) purchased station with KARD-TV, West Monroe, LA; KDEB-TV, Springfield, MO & KLBK-TV, Lubbock, TX from BANAM Broadcasting for a price to be determined at closing (1995). Sale to Broad Street TV Corp. (Richard L. Geismar, et al.) from Charles Woods for \$74,100,000 was never consummated. Transfer included KLBK-TV, Lubbock, TX (1988). Woods Communications later assigned stations to BANAM Broadcasting Inc. (BankAmerica Corp.) for debt cancellation (1993). Sold to Charles Woods, et al. (WTVY, Dothan, AL) by Fuqua Communications for \$21,500,000 (1980). Transferred from Polaris Corp. in \$3,840,000 stock-exchange merger to Natco Corp. (J. B. Fuqua, principal stockholder). Also included in transfer were KXOA-AM-FM, Sacramento and 80.8% of KTHI-TV, Fargo, ND (1965-66 Vol. 5:51; 6:39, 40). Previously, 90.4% of WTVW was sold for \$514,800 by Ferris E. Traylor, Rex Schepp & Miklos Sperling to Producers Inc. Producers was owned 50% by Traylor family, 50% by Polaris Corp. (1962 Vol. 2:35).

WANE-TV, Fort Wayne (Ch. 15)—Chancellor Broadcasting received FCC approval to buy LIN TV Stations but plans were dropped, see WTNH-TV, New Haven, CT (1998-99 Vol. 38:28; 39:12). Hicks, Muse, Tate & Furst acquired station as part of LIN Television, see WTNH-TV, New Haven, CT (1997 Vol. 37:43). For McCaw takeover of LIN Bcstg., see KXAN-TV, Austin, TX. A. H. Belo Corp. acquired station in purchase of Corinthian Broadcasting and spun it off with WISH-TV, Indianapolis to LIN Broadcasting for \$104,900,000 (1983 Vol. 23:36). Sold as WINT by R. Morris Pierce group for \$484,670 plus \$200,000 in obligations to Universal Broadcasting Co., operator of WANE(AM), Fort Wayne and WISH-TV, Indianapolis (1956 Vol. 12:20, 24). For subsequent sale to Whitney interests, see WISH-TV, Indianapolis.

WFFT-TV, Fort Wayne (Ch. 55)—WFFT-TV was sold through Intercontinental Pacific Group (Douglas Wolf) to Quorum Broadcast (ABRY Broadcast Holdings) with 2 other stations, see KSVI, Billings, MT (1998 Vol. 38:46). Sold to Great Trails Broadcasting Corp. by Ontario Corp. for \$3,300,000 plus assumption of debt (1982 Vol. 22:13).

WKJG-TV, Fort Wayne (Ch. 33)—Sold by Wabash Valley Broadcasting Corp. to Joseph R. Cloutier for \$425,000 plus Cloutier's 23% of Wabash (1983). Sold to Wabash Valley Broadcasting by Federated Media for \$4,000,000 (1973-74 Vol. 13:35; 14:32). Sold to TV Communications Corp. by Truth Publishing Co., Walter R. Beardsley & John F. Dille Jr., for \$4,500,000 (1970 Vol. 10:27); spun off to Federated Media (1971). Previously sold with WKJG(AM) for \$1,925,000 to Truth Publishing Co. (60%), Walter R. Beardsley (25%), Geoffrey Wade (15%). Truth Publishing Co. was 49.5% owned by Beardsley, 35.5% by John F. Dille Jr., 14.42% by Carl D. Greenleaf, publishers Elkhart (IN) Truth. Major selling principals: Clarence L. Schust, H. Leslie Popp, Edward G. & Walter L. Thoms (1957 Vol. 15:5, 11).

WPTA, Fort Wayne (Ch. 21)—Granite Broadcasting purchased station from Pulitzer Publishing for \$22,150,000 including covenant not to compete (1989 Vol. 29:34). Gannett Co. sold station to Pulitzer Publishing

Co. for undisclosed amount (1983 Vol. 23:2). Sold by Sarkes Tarzian Inc. to Combined Communications Corp. for \$3,625,000 (1972-73 Vol. 12:41; 13:7). For merger of Combined Communications with Gannett Co., see KPNX, Phoenix-Mesa, AZ.

WHMB-TV, Indianapolis (Ch. 40)—Sold as WURD by White River Radio Corp. to LeSea Broadcasting Corp. for \$7,070 and assumption of obligations of \$347,547 (1972).

WISH-TV, Indianapolis (Ch. 8)—Hicks, Muse, Tate & Furst paid approx. \$1.9 billion for LIN Television stations, see WTNH-TV, New Haven, CT (1997 Vol. 37:43). Hicks, Muse planned to sell LIN TV stations and other properties to Chancellor Broadcasting, but sale was dropped, see WTNH-TV, New Haven, CT (1998-99 Vol. 38:28; 34:12). For McCaw Cellular takeover of LIN Bcstg., see KXAN-TV, Austin, TX. LIN Broadcasting Corp. bought WISH-TV & WANE-TV, Fort Wayne from A. H. Belo Corp. for \$104,900,000 following Belo's purchase of Corinthian Broadcasting Purchased from WINT, Fort Wayne-Waterloo (Ch. 15) with WISH(AM), Indianapolis and WANE(AM), Fort Wayne for \$10,000,000 by J. H. Whitney & Co.'s Indiana Broadcasting Co. from Universal Broadcasting Co., headed by C. Bruce McConnell (1956 Vol. 12:30, 34, 41). Note: For transfer to Whitney Communications Corp., see sale of KOTV, Tulsa, OK.

WRTV, Indianapolis (Ch. 6)—Sold as WFMB-TV by Time-Life Broadcast to McGraw-Hill Inc. (McGraw-Hill Broadcasting Co. Inc.) in a package for \$69,300,000 (subject to adjustment). Transfer included WOOD-TV, Grand Rapids, MI; KLZ-TV (now KMGH-TV), Denver, CO; KOGO-TV (now KGTV), San Diego, CA & KERO-TV Bakersfield, CA (1972 Vol. 12:10, 11). Previously sold with WFBM(AM) by Consolidated Television & Radio Broadcasters Inc. (Bitner group) to Time Inc. in \$15,750,000, package deal that also included WOOD-TV-AM, Grand Rapids; WTCN-TV (now KARE) & WTCN(AM), Minneapolis, after sale of properties to Crowell-Collier fell through (1956 Vol. 12:47, 50, 52; 13:11, 16). Note: Agreement between Time-Life and McGraw-Hill was revised: Time-Life retained WOOD-TV and purchase price was adjusted to \$57.2 million in cash & notes.

WTHR, Indianapolis (Ch. 13)—Sold as WLWI to Videolndiana Inc. (Dispatch Printing Co., Columbus, OH) by Avco Broadcasting Corp. for \$17,650,000 (1975 Vol. 15:13, 21).

WXIN, Indianapolis (Ch. 59)—Renaissance Communications Corp. stations were sold to Tribune Co., see KTXL, Sacramento-Stockton, CA (1996-97). For sale by Chase Communications to Renaissance Communications, see WTIC-TV, Hartford, CT (1992-93). Outlet Communications sold station along with WATL(TV), Atlanta & WTOP(AM) & WASH-FM, Washington, DC to Chase Communications for \$120,000,000 (1989-90 Vol. 29:33; 30:13, 19). Sale by Outlet Communications to Emmis Broadcasting Corp. for \$17,500,000 was dismissed by FCC (1988). Purchased as WPDS-TV by Outlet Communications Inc. from USA Communications Inc. for \$22,000,000 (1984-85 Vol. 24:42, 43; 25:1, 5). For subsequent sale, see WJAR, Providence, RI.

WTTK, Kokomo (Ch. 29)—For 1991 sale to Atlantic Broadcasting & 1996 sale to Sinclair

Communications (not completed until 1999), see WTTV, Bloomington-Indianapolis, IN.

■ **WLFV-TV, Lafayette (Ch. 18)**—Blade Communications Inc. traded station to LIN Television Corp. for 2/3 of WAND(TV) Decatur, IL. Sold by RJN Broadcasting Inc. (Richard F. & Harold D. Shively) to The Toledo Blade Co. for \$3,153,750 (1979). Previously sold as WFAM-TV by Sarkes Tarzian Inc. to RJN Broadcasting Inc. (Richard F. Shively, 100%) for \$250,000. Sold (as Ch. 59) with CP for Ch. 18 to Sarkes Tarzian Inc. for \$65,000 by Henry Rosenthal and associates at time that station went dark May 15, 1959 for 60 days (1959 Vol. 15:19, 25). O. E. Richardson sold station & WASK(AM) for \$330,000 to Henry Rosenthal, 25%; Albin H. Huth, 25%; D & B Equipment Corp. (Jack M. Drysdale, pres.), 50% (1957 Vol. 13:2, 4, 8).

WSFD-TV, Marion (Ch. 31)—Sold as WTAFTV to Anthony R. Martin-Trigona for \$157,000 (1969) but sale was not consummated. Previously, 70% sold to Northern Indiana Broadcasters Inc. (WIMS, Michigan City, IN) for \$40,000 by Eugene C. Thompson, who retained 29.8% (1963 Vol. 4:1). License cancelled 1970.

WNDY-TV, Marion-Indianapolis (Ch. 23)—Station sold by IMS Broadcasting to Viacom for \$34,990,000 (1998). Sold as WMCC by Marion TV Inc. to IMS Broadcasting LLC (Wabash Valley Broadcasting Corp.) for \$10,000,000 (1994).

WIPB, Muncie (Ch. 49 ETV)—Commercial station WLBC-TV sold by Tri-City Radio Corp. to Ball State University for \$125,000 (1971).

WFTE, Salem (Ch. 58)—Kentuckiana Broadcasting Inc. plans to sell station to Blade Communications Inc. for \$400,000 (1999).

WHME-TV, South Bend (Ch. 46)—Sold as WMSH-TV by Gordon MacKenzie to Lester Sumrall Evangelistic Assn. Inc. for \$496,000 (1977).

WBAK-TV, Terre Haute (Ch. 38)—Sold as WIL-TV by Alpha Broadcasting Corp. to KXEL Broadcasting Inc. (Cy N. Bahakel) for \$613,000 plus covenant not to compete of \$1,000 monthly for 36 months (1976).

WTHI-TV, Terre Haute (Ch. 10)—Wabash Valley Broadcasting Corp. sold station with WFTX(TV), Cape Coral, FL; WTHI-AM-FM & WWVR(FM) Terre Haute to Emmis Broadcasting Corp. for \$90,000,000 (1998 Vol. 38:14).

WTWO, Terre Haute (Ch. 2)—TCS Television (ML Media Partners, et al.) sold station to Nexstar Broadcasting Group (ABRY Broadcast Partners) for \$31,800,000, including KQTV, St. Joseph, MO (1997). Malcolm I. Glazer sold station with WRBL, Columbus, GA & KQTV, St. Joseph, MO to Riverdale Media (Simon P. Gourdin) & ML Media Partners for \$60 million including covenant not to compete (1990 Vol. 30:8). Sold to Fabri Development Corp. (Malcolm Glazer) by Illiana Telecasting Corp. for \$4,650,000 (1975 Vol. 15:9). Previously sold to Booth Newspapers by Illiana (J. R. Livesay, John T. Gelder, et al.) for \$5,000,000 (1970).

Iowa

WOI-TV, Ames-Des Moines (Ch. 5)—Iowa State University sold to Capitol Communications Co. Inc. (Philip J. Lombardo & Lynch Corp.) for \$12,700,000 after Iowa State Supreme Court ruled that Board of Regents had authority to sell station (1991-94 Vol. 31:51; 32:22, 40, 47, 51; 33:48; 34:2).

KJMH, Burlington (Ch. 26)—In 1995, Burlington Television Acquisition Corp., controlled by Milton Grant, bought off-air station for \$400,000 from Burlington Broadcasting Co. (Steven S. Hoth). Station returned to air March 1996.

KCRG-TV, Cedar Rapids (Ch. 9)—100% acquired, along with KCRG(AM), by Cedar Rapids Gazette, already 30% owner, by purchasing holdings of 11 other stockholders for \$101,500. Former call letters KCR-TV-AM (1954 Vol. 10:29, 33).

KFXA, Cedar Rapids (Ch. 28)—Off-air station sold by Metro Program Network to Second Generation of Iowa (Embrascia family) for \$1,250,000 (1995). Originally operated as KOCR; returned to air following sale.

■ **KGAN, Cedar Rapids (Ch. 2)**—Sinclair Broadcast agreed to sell KGAN and WICD, Champaign-WICS, Springfield, IL combo to Smith Acquisition (Sunrise TV) for \$81 million in 1999, but cancellation or proposed sale led to stations remaining with Sinclair (2000 Vol. 40:12). Guy Gannett Communication sold all of its 7 TV stations to Sinclair Broadcast, see WGME-TV, Portland, ME (1998). Sold as WMT-TV to Guy Gannett Broadcasting by Orion Broadcasting Inc. for \$13,000,000 including covenant not to compete (1981 Vol. 21:11). Previously sold by American Broadcasting Stations Inc. (including WMT-FM) to WAVE Inc. (Orion Bcstg., Louisville, KY) for approximately \$7,500,000 (1968 Vol. 8:7, 25).

KPXR, Cedar Rapids (Ch. 48)—Fant Broadcasting sold station as KTVC to Paxson Communications for \$5,000,000 & a three-year non-compete covenant (1997 Vol. 37:21; 38:38). Paxson plans to sell 51% of its interest to EPCOM (Ed Parker, et al.). Jefferson Broadcasting Co. sold station to Fant Broadcasting of Iowa (Anthony J. Fant) for an undisclosed amount (1995).

KLJB-TV, Davenport (Ch. 18)—Sold by Davenport Communications to Quad Cities TV Acquisition Corp. (Milton Grant, et al.) for \$3,706,000 (1991). Sale to A & H Footwear by Davenport Communications for approx. \$3 million was dismissed by the FCC (1991).

KWQC-TV, Davenport (Ch. 6)—Young Broadcasting bought station from Broad Street TV for \$55,000,000 including covenant not to compete, but FCC only granted temporary waiver to allow concurrent ownership of WTVO, Rockford, IL (1995 Vol. 35:32; 36:12; 37:33). Sold by Palmer Communications Inc. to Broad Street TV Corp. (Richard Geismar, et al.) for \$45,820,000 (1989 Vol. 29:22).

KCCI, Des Moines (Ch. 8)—For sale of Pulitzer Broadcasting TV Stations to Hearst-Argyle, see KOAT-TV, Albuquerque, NM (1998 Vol. 38:19). Sold along with station WESH(TV), Daytona Beach-Orlando, FL to Pulitzer Broad-

casting Co. for \$165,000,000 (1993 Vol. 33:8, 14, 23, 32, 37). Cowles Broadcasting which also owned WESH(TV), Daytona Beach-Orlando, FL merged into H & C Communications Inc. for \$46 per share valued at \$182.5 million (1984 Vol. 24:26, 35).

KOSM-TV, Des Moines (Ch. 17)—Better Communications (River City Broadcasting) sold station as part of package, see KDNL-TV, St. Louis, MO (1996). Duchossois Communications sold to Atlantic Broadcasting (now Better Communications Inc.) for \$11,600,000 (1990-91 Vol. 30:49). Sold as KCBB to Duchossois Enterprises by William J. Trout, Raymond J. Gazzo & Carl G. Goldsberry for \$7,550,000 & \$750,000 consulting agreement & covenant not to compete (1985 Vol. 25:8).

WHO-TV, Des Moines (Ch. 13)—The New York Times Co. bought station from Palmer Communications for \$71,000,000 (1996 Vol. 36:21). Palmer also sold KFOR-TV, Oklahoma City, OK to the New York Times at the same time. Sale by Palmer Broadcasting L.P. to Hughes Broadcasting Partners which included KFOR-TV, Oklahoma City, OK was dismissed (1991-92 Vol. 31:45).

KFXB, Oubuque (Ch. 40)—Sale of KDUB-TV by Dubuque TV Ltd. Partnership to Sage Broadcasting Corp. of Dubuque for \$4,000,000 was authorized but never consummated (1987 Vol. 27:50). Sold to Thomas G. Bond of Dubuque TV Ltd. Partnership (1985). Sold by Lloyd Hearing Aid Corp. to The Commercial Dispatch Publishing Co., Columbus, MS, for \$1,500,000 (1979). Sold by Dubuque Communications Corp. to Lloyd Hearing Aid Corp. for \$35,000 (1976).

KIMT, Mason City (Ch. 3)—For sale to Media General Inc., see WSPA-TV, Greenville-Spartanburg, SC (2000). Sold with WBTW(TV), Florence, SC to Spartan Radiocasting Co. by Daily Telegraph Printing Co. for \$36,750,000 (1984 Vol. 24:15). Sold to the Shott family (Daily Telegraph Printing Co., Bluefield, WV) by Lee Enterprises for \$9,500,000 (1980 Vol. 20:1).

KTVO, Ottumwa, IA (Ch. 3)—See Kirksville, MO.

KYOU-TV, Ottumwa (Ch. 15)—Public Interest Broadcast Group Inc. sold KYOU-TV to Waitt Broadcasting Inc. (Norman Waitt) for \$3,000,000 (1999).

KTIV, Sioux City (Ch. 4)—Quincy Newspapers purchased station from American Family Corp. for \$15,750,000 plus \$5,000,000 consulting agreement & covenant not to compete (1989 Vol. 29:35). Sold with KWLL(TV), Waterloo for stock in American Family Corp. (1979-80 Vol. 19:41). Sold to Black Hawk Broadcasting Co. for \$3,300,000 by Perkins Brothers Co. (1973). Previously, 50% acquired by Perkins Brothers Co. for \$2,200,000 from Dietrich Dirks and associates, giving Perkins 100% control (1965 Vol. 5:24).

KCAU-TV, Sioux City (Ch. 9)—Sold to Citadel Communications Co. Ltd. by Forward Communications for approx. \$15,000,000 (1985 Vol. 25:30, 38). For sale of Forward Communications, see WSAW-TV, Wausau, WI. Sold as KVTV for \$3,500,000 to Forward of Iowa by People's Broadcasting Corp. (1965 Vol. 5:30). Sold with WNAX(AM), Yankton, SD

for \$3,000,000 to People's Broadcasting Corp. (Nationwide Mutual Insurance Co. subsidiary) by Cowles Broadcasting Co. (1957 Vol. 13:41, 44, 48).

KMEG, Sioux City (Ch. 14)—KMEG was sold to Waitt Broadcasting by Maine Radio & Television for \$12,250,000 (1998 Vol. 38:19). Gillett Communications sold station to Maine Radio & Television Co. for \$3 million & \$626,500 covenant not to compete (1986). For sale to Gillett Communications Co., see WWMT, Kalamazoo, MI. Sold for \$930,065 to Fetzer Broadcasting Co. by Medallion Broadcasters Inc. (1969 Vol. 9:33).

KWWL, Waterloo-Cedar Rapids (Ch. 7)—American Family Corp. (AFLAC) sold stations, including KWWL, to Raycom Media, see WTVM, Columbus, GA (1996). Sold with KTVI, Sioux City, IA for stock in American Family Corp. (1979-80 Vol. 19:41). Control transferred by Black Hawk Broadcasting Co. from Robert Buckmaster, individually and as executor holding 50% interest to Trustees Thomas L. Trunnell, Robert A. Young & Robert Buckmaster (31.2%) and to Thomas L. Trunnell (2.8%) & Robert A. Young (4.9%) for \$850,469. Buckmaster retained 12.6%. Transfer included KWWL-AM-FM, KLWW(AM), Cedar Rapids & KAUS-TV-AM-FM, Austin, MN. Previously, 13.74% of licensee Black Hawk Broadcasting Co. purchased by Ralph J. McElroy, for \$34,000, to bring his holdings back to 50%, from which they had fallen due to a stock issue. The other 50% was divided among more than 30 stockholders (1961).

Kansas

KLBY, Colby (Ch. 4)—Chronicle Publishing Co. sold four stations, see KAKE-TV, Wichita, KS, to LIN Television, which then transferred stations to Benedek Broadcasting Co. (1999-2000). Sheraton Colby Convention Inc. sold station to Chronicle Publishing Co. for \$1,382,200 including covenant not to compete (1986-87). Sold to Smoky Hills Public TV Corp. by Channel 4 Broadcasting Ltd. for \$1,300,000 (1986) but sale was not consummated.

KBSD-TV, Ensign (Ch. 6)—For sale to Media General Inc., see WSPA-TV, Greenville-Spartanburg, SC (2000). For sale to Spartan Radiocasting Co., see KWCH-TV, Wichita-Hutchinson, KS (1994 Vol. 34:27). NUCO TV Inc. sold as KTVC to Smith Broadcasting Group Inc. (Robert Smith, principal) for \$1,939,000 (1988).

KSNG, Garden City (Ch. 11)—See KSNW, Wichita, KS & KSNC, Great Bend, KS.

KUPK-TV, Garden City (Ch. 13)—See KAKE-TV, Wichita, KS.

KBSL-TV, Goodland (Ch. 10)—For sale to Media General Inc., see WSPA-TV, Greenville-Spartanburg, SC. For sale to Spartan Radiocasting Co. see KWCH-TV, Wichita-Hutchinson, KS (1994 Vol. 34:27). For previous sale as KLOE-TV to Smith Broadcasting Group Inc., also see KWCH-TV, Wichita-Hutchinson, KS. Sold as KWHT-TV to KAYS Inc. by Standard Electronics (div. of Reeves Instrument) for \$152,500 (1962). Previously sold as KBLR-TV for \$200,000 (liabilities) to Standard Electronics, following bankruptcy proceedings; KBLR(AM) was sold then to KAYS-TV, Hays, KS for \$50,000 (1960 Vol.

16:39, 45). TV station had been sold for \$5,000 plus assumption of \$400,000 in liabilities, and radio station for \$145,000 plus assumption of \$25,000 in liabilities by James Blair to Leslie E. Whittemore and associates (1959 Vol. 15:16, 27).

KSNC, Great Bend (Ch. 2)—For latest sale, see KSNW, Wichita, KS. Sold as CKCT by Central Kansas TV Corp., with satellites, KGLD (KSNG), Garden City, KS (Ch. 11) and KOMC (KSNK), McCook, NE (Ch. 8) to owners of KARD-TV (KSNW), Wichita, KS for \$1,637,500 (1962 Vol. 2:25).

KBSH-TV, Hays (Ch. 7)—For sale to Media General Inc., see WSPA-TV Greenville-Spartanburg, SC. For sale to Spartan Radiocasting Co. see KWCH-TV, Wichita-Hutchinson, KS (1994 Vol. 34:27). For previous sale as KAYS-TV to Smith Broadcasting Group Inc., also see KWCH-TV, Wichita-Hutchinson, KS. 50% of station and KAYS(AM) plus 30% of KLOE, Goodland, transferred from Ross Beach Sr. to Mattie Beach and Ross Beach Jr. Robert Schmidt held balance of KAYS-TV-AM (1962).

KMCI, Lawrence (Ch. 38)—E.W. Scripps Co. acquired station from Miller Broadcasting Inc. for \$14,600,000 (2000).

KOAM-TV, Pittsburg, KS-Joplin, MO (Ch. 7)—Scarecrow Inc. sold to Saga Communications Inc. (Edward K. Christian, et al.) for \$8,550,000 (1994 Vol. 34:24, 42). Previously Scarecrow Inc. (Chemical Bank) acquired station from KOAM Licensed Partnership per credit agreement (1992-93). Sold by Draper Communications Inc. to David Croll, William P. Collatus, Richard H. Churchill & Stephen F. Gormley for \$15,318,189 (1987). Sold to Mid-Atlantic Communications Inc. (Thomas A. Draper, et al.) by Mid-Continent Telecasting Inc. for \$12,000,000 (1984 Vol. 24:34).

KSNT, Topeka (Ch. 27)—For sale to Emmis Broadcasting Corp., see WSAZ-TV, Huntington-Charleston, WV. Lee Enterprises bought this and 4 other stations from S.J.L. Partners in 1995. See KSNW, Wichita, KS for details. S.J.L. Inc., headed by George Lilly, bought station from Kansas State Network for \$12,000,000 (1988 Vol. 28:20). Sold as KTSB to Kansas State Network (KUTV, Salt Lake City, UT) by Ralph C. Wilson Industries for \$10,000,000, including covenant not to compete (1981-82 Vol. 21:40).

KTKA-TV, Topeka (Ch. 49)—Larry D. Hudson gained control of station as KLDH (1985) and sold to Northeast Kansas Broadcast Service Inc. (Brechtner Management) for \$6,500,000 (1986 Vol. 25:15).

WIBW-TV, Topeka (Ch. 13)—Morris Communications sold 9 TV stations to Benedek Broadcasting Corp., see KCOY-TV, Santa Maria, CA (1995-96 Vol. 35:49, 52). For details on sale of Stauffer Communications to Morris Communications (1994 Vol. 34:32), see KCOY-TV, Santa Maria, CA. Included in \$7,000,000 sale of Capper Publications, along with WIBW(AM), Topeka and KCKN(AM), Kansas City, to Stauffer Publications; Stauffer transferring KCKN to Cy Blumenthal for \$110,000 (1956 Vol. 12:38, 49, 51).

KAAS-TV, Salina (Ch. 18)—Sold by Ch. 24 Ltd., Debtor-in-Possession to Clear Channel TV Inc., see KSAS-TV, Wichita, KS (1990).

KAKE-TV, Wichita (Ch. 10)—Chronicle Publishing Co. sold this station & satellites KLBY, Colby & KUPK-TV, Garden City, KS & WOWT (TV), Omaha, NE to LIN Television, which immediately traded the four to Benedek Broadcasting Co. for WWLP(TV) Springfield, MA. Benedek also paid LIN the difference between LIN's payment to Chronicle for the stations & the agreed \$123,000,000 value of WWLP (1999-2000 Vol. 39:51). Sold by KAKE-TV & Radio Inc. to Chronicle Broadcasting Co. for an amount in excess of \$26,500,000 (1979 Vol. 19:14). Sale included KUPK-TV, Garden City, KS.

KSAS-TV, Wichita (Ch. 24)—Sold by Ch. 24 Ltd., Debtor-in-Possession to Clear Channel TV Inc. (Lowry Mays, et al.) for \$6,675,000 plus \$1,200,000 non-compete covenant. Sale included KAAS-TV, Salina, KS (1990 Vol. 30:25).

KSNW, Wichita (Ch. 3)—For Lee Enterprises sale to Emmis Broadcasting Corp., see WSAZ-TV, Huntington-Charleston, WV (2000). Lee Enterprises bought this station, its 3 satellites & KSNT Topeka from S.J.L. Partners (George Lilly, et al.) for approx. \$43,150,000 (1995 Vol. 35:11). S.J.L. Inc. bought station and its 3 satellites KSNC, Great Bend, KSNG, Garden City, KS & KSNK, McCook, NE from Kansas State Network for \$45,000,000 (1988 Vol. 28:15; 20). Sold as KARD-TV to Standard Communications Inc. (KUTV, Salt Lake City, UT) by Charles L. Brown, et al., for \$39,500,000 along with KSNG, Garden City & KSNC, Great Bend, KS; KSNF, Joplin, MO; KSNK, McCook, NE (1979-80 Vol. 19:35, 48).

KWCH-TV, Wichita-Hutchinson (Ch. 12)—For sale to Media General Inc., see WSPA-TV, Greenville-Spartanburg, SC. Sale with stations KBSD-TV, Ensign, KBSL-TV, Goodland & KBSH-TV, Hays, KS for \$57,650,000 to Spartan Radiocasting Co. (Walter J. Brown, et al.) was granted by FCC Oct. 7, 1994 (1994 Vol. 34:27). Previously sold with KLOE-TV (KBSL-TV), Goodland & KAYS-TV (KBSH-TV), Hays to Smith Broadcasting Group (Robert Smith, principal) for \$38,061,000 by Kansas Broadcasting System Inc. (1988 Vol. 28:29). Sold as KTVH to Kansas Broadcasting System Inc. (Ross Beach & Robert Schmidt) for \$11,500,000 plus \$500,000 non-compete covenant (1982). Purchased for \$1,070,000 by Minneapolis Star and Tribune (Cowles) with 6 former owners obtaining 20% interest in new firm (1955 Vol. 11:28, 43). Note: Transfer to WKY TV Systems Inc. (1969 Vol. 9:33) for \$4,400,000 denied by FCC (1969).

Kentucky

WBKO, Bowling Green (Ch. 13)—Sold to A. Richard Benedek by Bluegrass Media Inc. for \$4,000,000 (1983). Sold to Bluegrass Media Inc. by Professional Telecasting Systems Inc. for \$1,800,000 (1976). Sold as WLTV by Argus Broadcasting Co. (George A. Brown Jr., 98%) to Professional Telecasting Systems Inc. for \$1,000,000 (1970).

WKNT, Bowling Green (Ch. 40)—Southernmost sold station to Crossover Licenses Ltd. (Brian W. Brady, Rick A. Holman, Fred L. Levy, et al.) for undisclosed amount in 1997-2000. Sold to Southeastern Communications Inc. (Cyrus Jeff Bland) by Word Broadcasting Network for \$1,000,000 (1991).

Kentucky—Sales & Transfers of TV Stations

■ **WBKI-TV, Cambellsville (Ch. 34)**—Levine Investments Ltd. Partnership bought station from Louisville Communications (2000). Louisville Communications LLC (Dennis W. Brush, Gregory W. Kunz, et al.) bought station as WWWB from American Chestnut Television Inc. (formerly Green River Broadcasting) for \$9,200,000 in 2000. Jere Barton Davidson Sr. paid approx. \$2.5 million to Billy Spear to become 100% owner of Green River Broadcasting Co. Inc. Station calls were WGRB (1999).

■ **WDKY-TV, Danville-Lexington (Ch. 56)**—Sinclair Communications Inc. bought station with KOCB(TV), Oklahoma City, OK for \$63,000,000 from Superior Communications Group (1996 Vol. 36:11). Previously sold to Superior Communications Group (Perry A. Sook) for \$9,300,000 (1992). Backe Group sold to Paula S. Baird Pruett for \$5,000,000 (1989) but sale was not consummated.

■ **WYMT-TV, Hazard (Ch. 57)**—For sale to Gray Communications Systems Inc., see WKYT-TV, Lexington, KY (1993-94 Vol. 33:42). Sold as WKYH-TV to Kentucky Central TV Inc. by William D. Gorman, et al., for \$1,000,000 (1985).

■ **WKYT-TV, Lexington (Ch. 27)**—Sold with station WYMT-TV, Hazard, KY to Gray Communications Systems Inc. for \$38,050,000 (1993-94 Vol. 33:42). Sold to Kentucky Central TV (Garvice D. Kincaid, principal) for \$2,500,000 by Taft Broadcasting (1967 Vol. 7:6, 18). Previously sold as WKXP-TV to Radio Cincinnati (Hubert Taft Jr., pres.) for \$65,000 plus approx. \$150,000 obligations by co-owners Frederic Gregg, Charles Wright & Harry Feingold. At same time radio affiliate WLAP was sold to John P. Poor for \$322,500 (1958 Vol. 14:12, 20). Sellers acquired CP for Ch. 27 when they purchased WLAP(AM) from Gilmore N. Nunn family for \$346,000 (1956-57 Vol. 12:44; 13:13).

■ **WLEX-TV, Lexington (Ch. 18)**—Station was sold by WLEX-TV Inc. (J. D. Gay Estate, Jean Allen Bell, et al.) to Evening Post Publishing Co. for \$99,100,000 including a 5-year non-compete covenant (1999).

■ **WTVQ-TV, Lexington (Ch. 36)**—Park Acquisition sold 10 TV stations to Media General Inc. for \$710,000,000, see WNCT-TV, Greenville, NC (1996 Vol. 36:31). Park Broadcasting was sold to Park Acquisition, see WNCT-TV, Greenville, NC for details (1995 Vol. 34:44). Sold to Park Broadcasting by Shamrock Broadcasting for \$11,000,000 (1992). As Ch. 62, control transferred to Shamrock Broadcasting from Starr Broadcasting in \$24,359,252 stock merger. Transfer included KHVO, Hilo, KITV, Honolulu & KMAU, Wailuku, HI; radios KYOK(AM), Houston; WOBK(AM), New Orleans; KXLR(AM), North Little Rock; KABL-AM-FM, Oakland-San Francisco; KUDL(FM), Kansas City, KS; KMGC(FM), Dallas; WWWW(FM), Detroit (1978-79). Starr Broadcasting previously purchased station as WBLG-TV from Reeves Telecom & Roy B. White Jr. for \$1,506,972 (1973).

■ **WAVE, Louisville (Ch. 3)**—Cosmos Broadcasting Co. bought Orion Broadcasting for \$110,500,000 in sale which included WAVE(AM); WFIE-TV, Evansville, IN; WMT-TV-AM-FM, Cedar Rapids, IA; WFRV-TV, Green Bay, WI; WJMN-TV, Escanaba, MI with WAVE(AM); WFRV-TV, WJMN-TV and WMT-TV (KGAN) spun off (1980-81 Vol. 20:24; 21:4).

■ **WDRB, Louisville (Ch. 41)**—Toledo Blade Co. bought station from Cowles Media for \$10,000,000 (1983 Vol. 23:36). Sold by Consolidated Broadcasting Co. to Minneapolis Star & Tribune Co. (Cowles) for \$6,500,000 (1977 Vol. 17:21).

■ **WEZI, Louisville (Ch. 21)**—CP for off-air UHF station (WKLO-TV) and WKLO(AM) purchased from group headed by Joe Eaton for \$350,000 by Great Trails Broadcasting Corp. (WING, Dayton, OH), owned by ex-Secy. of Commerce Charles Sawyer (1955 Vol. 11:27, 31). Note: CP, later acquired by South Central Broadcasting Corp., was cancelled in 1972.

■ **WHAS-TV, Louisville (Ch. 11)**—A. H. Belo Corp. bought the Providence Journal Co., see KING-TV, Seattle, WA (1996). Purchased by Providence Journal Co. from Louisville Courier-Journal & Times for \$85,750,000 (1986 Vol. 26:2, 23).

■ **WLKY-TV, Louisville (Ch. 32)**—See KOAT-TV, Albuquerque, NM for sale of Pulitzer Broadcasting TV Stations to Hearst-Argyle (1998 Vol. 38:19). Sold to Pulitzer Publishing Co. by Gannett Co. for \$15,379,567 (1983 Vol. 23:2). For merger of Combined Communications with Gannett Co., see KPNX, Phoenix, AZ. Sold by Sonderling Broadcasting Corp. to Combined Communications for \$8,330,000 (1972-73 Vol. 12:33, 41; 13:17). Controlling interest sold by Kentuckiana TV Inc. to Sonderling Broadcasting Corp. for \$4,791,662 and assumption of approx. \$1,100,000 in liabilities (1967 Vol. 7:51).

■ **WAZE-TV, Madisonville (Ch. 19)**—Zoe Broadcasting sold station as WLCN to South Central Communications for \$5,000,000 (1997). Station calls were WWAZ-TV after sale to South Central, until 2000.

□ **WAOM, Morehead (Ch. 67)**—Paxson Communications Corp. plans to buy station from B&C Kentucky LLC (Caroline K. Powley & William M. Smith) for \$8,000,000, minus any outstanding loan balance. Price includes a 3-year non-compete covenant (2000).

■ **WXIX-TV, Newport, KY-Cincinnati, OH (Ch. 19)**—Raycom Media bought this and 5 other TV stations from Malrite Communications, see WFLX, West Palm Beach, FL for details (1998 Vol. 38:15). Sold to Malrite Communications by Metromedia for \$45,000,000 (1982-83 Vol. 22:35). Sold to Metromedia by U. S. Communications for assumption of debts. Control of CP as WSCO-TV sold to U. S. Communications Corp. by D. H. Overmyer Communications Co. For details, see WPHL-TV, Philadelphia. Previously, CP sold to D. H. Overmyer Broadcasting as WNOP-TV (Ch. 74), by Tri-City Broadcasting for \$100,000 (1964-65 Vol. 4:36; 5:11).

Louisiana

■ **KALB-TV, Alexandria (Ch. 5)**—Park Acquisition sold KALB-TV to Media General Inc. as a part of a package, see WNCT-TV, Greenville, NC (1996). Park Acquisition bought station with rest of Park Communications, see WNCT-TV, Greenville, NC for details (1995 Vol. 34:44). Sold to Park Communications Inc. for \$21,000,000 (1993). Transferred to Lanford Telecasting Co. Inc. in \$333,155 deal in which T. B. Lanford reduced holdings to 51% & B. L. Fox acquired 49% limited stock interest under

option agreement reached when KSYL(AM), Alexandria, dropped application for Ch. 5 (1956-57 Vol. 12:49; 13:2). Lanford had previously acquired 97% control by purchasing 52% of stock from W. H. Allen for \$150,000 (1955 Vol. 11:32, 36).

■ **KLAX-TV, Alexandria (Ch. 31)**—Station sale from Pollack/Belz Broadcasting to Catamount Broadcasting for \$6,500,000 was not consummated (1999). Sold to Pollack/Belz Communications Co. Inc. for \$1,100,000 (1988). Sale to Central Broadcasting of Louisiana by Cypress Communications Corp., Debtor-in-Possession for \$6 million was never consummated (1986).

■ **WAFB, Baton Rouge (Ch. 9)**—Raycom Media bought AFLAC (American Family Corp.) TV stations for approx. \$485 million, see WTVM, Columbus, GA (1996). Guaranty Broadcasting Corp. sold station to American Family Corp. for \$56,000,000 (1987-88 Vol. 27:47). Sold (as Ch. 28) to Guaranty Bond & Finance Co. and Guaranty Income Life Insurance Co. (which already had 2% of stock) for \$2,970,000 by owners of WDSU-TV, New Orleans (1963-64 Vol. 4:3). WDSU Broadcasting Corp. increased holdings from approximately 27% to 57.8% by purchases of \$132,500 worth of stock in WAFB-TV during 1955, bringing total investment to approximately \$225,000 (1955-56 Vol. 11:51; 12:3, 11).

■ **WBRZ, Baton Rouge (Ch. 2)**—Additional 47% acquired from Lewis Gottlieb and 5 others for \$548,000 by Baton Rouge Broadcasting Co. (radio WJBO), bringing holdings to 97% (1958 Vol. 14:41, 42). Later increased holdings to 99.33%.

■ **WVLA, Baton Rouge (Ch. 33)**—White Knight Broadcasting bought station from Vetter Communications for \$23,950,000 plus a \$50,000 2-year covenant not to compete (1996). Control of then WRBT purchased by Cyril E. Vetter (30% to 100%) for \$792,400 (1979). Sold by Richard O. Rush, Ramon V. Jarell & Southern Educators Life Insurance Co. to Corporate Communications Group Inc. for \$200,000 plus assumption of liabilities (1976).

■ **KAQY, Columbia (Ch. 11)**—Thomas G. Pears sold station to Dr. Paul J. Azar Jr. & Charles H. Chatelain for \$500,000 (1999).

■ **KATC, Lafayette (Ch. 3)**—Cordillera Communications (Evening Post Publishing Co.) bought station from ML Media Partners for \$24,500,000 plus a 2-year non-compete covenant (1995 Vol. 34:43). Loyola U. sold station to ML Media Partners, a combination of investors including Elton H. Rule and I. Martin Pompadur for \$26,750,000 including a \$4 million non-compete covenant (1986). Previous sale to Adams Communications Corp. for approx. \$31,000,000 never consummated. The Abellor Corp., owned by Loyola University of New Orleans, bought station from Acadian TV Corp. (Frances T. Kurzweg, et al.) for \$18,500,000 (1982).

■ **KLFY-TV, Lafayette (Ch. 10)**—M. N. Bostick, et al., sold the station to Young Broadcasting (Adam & Vincent Young) for \$51,000,000 including non-compete covenant (1988). Texoma Broadcasters Inc. sold station to KLFY-TV Ltd. Partnership (Great American Bcstg., gen. partner) for \$60,000,000 (1986). Sale to Charles Woods was dismissed (1986-

87). Sold for \$2,559,000 plus \$134,311 in obligations by Camella Broadcasting Co. Inc. to Texoma Broadcasters Inc., which was controlled by KWTX-TV, Waco, TX (1964-65 Vol. 4:48; 5:6).

■ **KPLC-TV, Lake Charles (Ch. 7)**—Sold with KAIT-TV, Jonesboro, AR to Cosmos Broadcasting (Liberty Corp.) by Channel Communications for \$68,000,000 & non-compete covenant (1986 Vol. 26:39, 49). Sold to G. Russell Chambers by Calcasieu TV & Radio Inc. for \$1,307,500 (1970). Previously sold with KPLC(AM) to Pelham E. Mills Jr. and group of St. Louis businessmen for \$2,000,000 by T. B. Lanford and L. M. Sepaugh (1964 Vol. 4:18, 27).

■ **KVHP, Lake Charles (Ch. 29)**—Station assigned to National Communications Inc. (Syd Dyer Jr., et al.) from KVHP-TV Partners, Debtor-in-Possession (1996-97). Calcasieu Communications Inc. assigned license to KVHP-TV Partners (Donald R. Dombrow, Michael S. Dillon & Charles P. Muckenthaler, principals) for \$1,175,176 (1988). Lake Charles Electronic Media Inc. sold to Calcasieu Communications Inc. for \$2,000,000 (1987). Bought by Marvin Gorman Ministries Inc. from TMG Inc. Receiver for \$6,600,000 (1986).

■ **KTVE, Monroe, LA (Ch. 10)**—See El Dorado, AR.

■ **WDSU, New Orleans (Ch. 6)**—In 1998, Hearst-Argyle TV won Pulitzer Broadcasting's stations with bid of \$1.5 billion plus assumption of \$700,000,000 debt. See KOAT-TV, Albuquerque, NM for list of stations involved. Sold by Cosmos Broadcasting to Pulitzer Broadcasting for \$35,200,000 plus covenant not to compete (1989 Vol. 29:31). Sold by WDSU-TV Inc. (Royal Street Corp.) to Cosmos Broadcasting of Louisiana for \$16 million (1972 Vol. 12:15, 49).

■ **WGNO, New Orleans (Ch. 26)**—Sold to Tribune Broadcasting Co. by General Media Corp. for \$21,000,000 (1983). Sold by Communications Corp. of the South Inc. to General Media Corp. for \$4,032,500 (1978 Vol. 18:17). CP sold by Receiver in Bankruptcy, Dorothy R. Cowen to Communications Corp. of South Inc. for \$300,000 (1971).

■ **WNOL-TV, New Orleans (Ch. 38)**—After FCC amended Ownership Rules to allow some duopolies, Tribune Broadcasting bought 67% of Qwest Broadcasting for \$84,320,000 to become sole owner of this station & WATL(TV), Atlanta, GA (1999 Vol. 39:46, 47, 48; 40:7). Qwest Communications (Quincy Jones & Tribune Broadcasting) bought station for \$17,000,000 (1995 Vol. 34:47; 35:51). TVX Broadcast Group sold station to Quincy Jones for \$7,100,000 (1989). For Paramount purchase of control of TVX Bcst. Group, see WDCA, Washington, DC. Sold to TVX Broadcast Group by Harold Proter, et al., for \$6,000,000 & stock options (1985-86 Vol. 25:50).

■ **WPXL, New Orleans (Ch. 49)**—Paxson Communications planned to buy then WCCL & WFBI (WPXX-TV), Memphis, TN from Fynn Broadcasting, but sale never took place, though Paxson programs station and still has option to purchase (1997 Vol. 37:47). George S. Fynn Jr. purchased CP for off-air station from Wayne Ducote (Bankruptcy Trustee) for

\$135,000 (1993). Station returned to air in May 1994.

WVUE, New Orleans (Ch. 8)—WALA-TV, Mobile, AL for sale of SF Broadcasting to Emmis Broadcasting (1998 Vol. 38:14). Savoy Pictures Entertainment was sold to Silver King Communications, see WALA-TV, Mobile, AL (1996). Burnham Broadcasting sold to SF Broadcasting Inc. (Savoy Pictures Entertainment & Fox TV Stations) for \$229,000,000, including KHON-TV, Honolulu, KHAU-TV, Hilo & KAIJ-TV, Wailuku, HI; WALA-TV, Mobile, AL (1994-95 Vol. 34:35, 40, 48; 35:33, 35). Gaylord Broadcasting sold station for \$60,000,000 to Burnham Broadcasting Co. Ltd. Partnership (1986-87 Vol. 26:47, 27:3). Sold to Gaylord Broadcasting Co. by Screen Gems Stations Inc. for \$12,500,000 (1976 Vol. 16:26; 17:28). Facilities of WJMR-TV (Ch. 20) sold for \$350,000 as part of merger in which Supreme Broadcasting Co. became 40% owner and Coastal TV 60%, of New Orleans Television Corp. (operating on Ch. 13 temporarily), with new corporation to pay \$75,000 for expenses incurred by other Ch. 12 applicant, Oklahoma TV (1958 Vol. 15:3). Subsequently estate of C. F. Owen sold the 40% held by Supreme Broadcasting to United Printers & Publishers, name changed later to Rust Craft (1962 Vol. 2:14). Joseph A. Paretti and associates (formerly Coastal TV), sold their 60% to Screen Gems for \$4,800,000. Contingent on FCC approval of this sale, Rust Craft sold its 40% to Screen Gems for \$3,200,000 (1965 Vol. 5:8, 23). Switched to Ch. 8 from Ch. 12 June 1970.

WWL-TV, New Orleans (Ch. 4)—A. H. Belo Corp. purchased station from Rampart Operating Partnership for \$110,000,000 (1994 Vol. 34:9). Previously sold by Loyola University to Rampart Broadcasting (J. Michael Early, et al.) for \$102,850,000 (1990 Vol. 30:1).

KMSS-TV, Shreveport (Ch. 33)—Bankruptcy court agreed to assignment to White Knight Communications Inc. (Arthur A. Lanham, et al.) from SWMM/Shreveport Corp., Debtor-in-Possession. White Knight then transferred control to Communications Corp. of America (formerly Associated Broadcasters of America, both controlled by Thomas R. Galloway Sr.) for \$1,500,000 (1993-94). Media South of Shreveport Inc. sold station to SouthWest MultiMedia Corp. for \$700,000 (1987).

KSHV, Shreveport (Ch. 45)—White Knight Broadcasting Inc. (Sheldon H. Galloway) bought KWLB from Word of Life Ministries for \$3,800,000 (1995).

KSLA-TV, Shreveport (Ch. 12)—Station was included in \$738 million sale of TV stations by Ellis Communications to Raycom Media Inc., see KOLD-TV Tucson, AZ (1996). Ellis Communications purchased station from Viacom for \$30,000,000 (1995 Vol. 34:45, 48; 35:20). Sale by Viacom to Birney Imes, et al., for \$23,000,000 was dismissed (1990). For sale of Viacom to National Amusements Inc., see WHCC-TV, Rochester, NY. Sold to Viacom Broadcasting by KSLA-TV Inc. for approx. \$29,900,000 (1983 Vol. 23:3). Sold to KSLA-TV Inc., which was then 61% owned by Shreveport Journal for \$3,400,000, with former owners Don George (estate), Winston B. Linam, Ben Beckham Jr. & W. C. Henderson

continuing as minority stockholders (1960 Vol. 16:9, 24).

KTAL-TV, Shreveport, LA-Tezakana, TX (Ch. 6)—Nexstar Broadcasting Group (Perry Sook, et al.) paid \$35,250,000 to KTAL-TV Inc. (Walter & Hussman, et al.) for KTAL-TV in 2000.

KMCT-TV, West Monroe (Ch. 39)—Carolina Christian Broadcasting Inc. sold to Lamb Broadcasting Inc. (Charles Reed, et al.) for \$145,000 (1993).

KARD, West Monroe-Monroe (Ch. 14)—Nexstar Broadcasting Group LLC paid Quorum \$8 million for station despite ultimate control of both entities by Royce Yudkoff, because structure of intervening companies is different (2000). ABRY Holdings (Royce Yudkoff) bought KARD-TV; WQRF-TV, Rockford, IL; WTVW, Evansville, IN; KDEB-TV, Springfield, MO; KLBK-TV, Lubbock, TX & radio stations from Petracom (1997 Vol. 37:37). ABRY restructured group and renamed it Quorum Broadcast Holdings. BANAM Broadcasting (Bank of America) sold station with 3 others to Petracom Inc. (Henry Ash) for an undisclosed amount (1995). Woods Communications relinquished license with stations WTVW, Evansville, IN; KDEB-TV, Springfield, MO & KLBK-TV, Lubbock, TX to BANAM Broadcasting Inc. for discharge of indebtedness (1993). Sale from Woods Communications Group Inc. to Lipps Communications Inc. (Rick Lipps) for no less than \$2,500,000 was dismissed (1992). Charles Woods bought station from KARD Inc. (Kenneth Meyer, et al.) for \$5,200,000 and assumption of debt (1984). Kenneth E. Meyer, et al. assumed control (1978).

Maine

WABI-TV, Bangor (Ch. 5)—Sale by Diversified Communications to Vision Communications Inc. (William J. Christian, et al.) for \$35,500,000 was granted but never consummated. Sale included WYOU(TV), Scranton & Wilkes-Barre, PA & WPDE-TV, Florence, SC (1994 Vol. 34:2). Murray Carpenter sold his 50% interest in WABI-TV-AM for \$125,000 in deal in which ex-Gov. Horace Hildreth increased holdings from 50% to 60%; WPOR(AM), Portland, ME acquired 34%; WTVL(AM), Waterville, ME acquired 6% (1953 Vol. 9:31, 41).

WLBZ, Bangor (Ch. 2)—Gannett Broadcasting bought WLBZ & WCHS, Portland, ME from Maine Broadcasting System (Frederic L. Thompson, David M. Rines, et al.) \$112,000,000 (1997-98 Vol. 37:42; 38:3). Sold for \$600,000 by Murray Carpenter & wife to William H. Rines family, operators of WCSH, Portland, ME. Former call letters WTWO (1958 Vol. 14:12, 16, 20).

WVII-TV, Bangor (Ch. 7)—Station was sold along with WJFW-TV Rhinelander-Wausau to group controlled by Randall D. Smith for \$15,000,000 (1998). Seaway Communications Inc. (WJFW-TV, Rhinelander, WI) bought station from Eastern Maine Broadcasting System Inc. for \$3,300,000 & \$500,000 non-compete covenant (1982). Sold to Eastern Maine Broadcasting by Downeast TV Inc., Debtor-in-Possession, for \$280,000 (1976).

WMTW-TV, Poland Spring (Ch. 8)—Sold to Mid New York Broadcasting Corp. (Paul F. Harron) with WMTW-FM for \$3,503,715 (1967 Vol. 7:46). Previously, 80.5% sold to Dolphin Enterprises Inc. (Jack Paar) for \$4,000,000 by John W. Guider, who retained 19.5% (1963-64 Vol. 3:40, 41; 4:16). In 1966 Paar acquired Guider's remaining stock for \$401,875.

WCSH, Portland (Ch. 6)—Maine Broadcasting System (Frederic L. Thompson, David M. Rines, et al.) sold WCSH & WLBZ, Bangor, ME to Gannett Broadcasting for \$112 million (1997-98 Vol. 37:42; 38:3).

WGME-TV, Portland (Ch. 13)—This and Guy Gannett's 6 other TV stations were sold to Sinclair Communications for \$310,000,000 after Gannett sold its 5 daily newspapers to the Seattle Times Co. Other TV stations included were WTWC-TV, Tallahassee, FL; WICD, Champaign, WICS, Springfield, IL; KGAN, Cedar Rapids-Waterloo, IA; WGGB-TV Springfield-Holyoke, MA & WOKR, Rochester, NY. Since Sinclair owned WUHF(TV), Rochester, NY, it sold WOKR to the Ackerly Group (1998-99 Vol. 38:36, 37). Sinclair planned sale of WICD, Champaign, WICS, Springfield, IL & KGAN, Cedar Rapids, IA to Smith Acquisition (Sunrise TV) for \$81 million, but transaction was cancelled (1999-2000).

WPXT, Portland (Ch. 51)—Pegasus Broadcast TV L.P. (Marshall Pagon, et al.), purchased station in 1996 (Vol. 36:6), from Bride Communications (John Bride, et al.).

WAGM-TV, Presque Isle (Ch. 8)—Station was to be sold along with Cable TV systems, serving 18 communities in Maine to Max Media Properties for \$16,500,000 but transaction was cancelled (1999). NEP Communications Inc., former owner of WNEP-TV, Scranton, PA, bought station for \$1,760,000 from Hildreth family (1984). 95% control of TV, WAGM (AM), Presque Isle and WABM(AM), Houlton, ME, acquired for \$525,000 by Community Broadcasting Co. (Horace Hildreth) from Harold Glidden (1957 Vol. 13:30, 39). Glidden acquired control when Harry E. Umphrey sold 830 shares (47.4%) back to corporation for \$30,000 (1956 Vol. 12:48, 51).

Maryland

WBAL-TV, Baltimore (Ch. 11)—The Hearst Corp. merged with Argyle Television and formed Hearst-Argyle Television to own & operate stations in 1997 (Vol. 37:13, 29, 35).

WUTB, Baltimore (Ch. 24)—Fox TV is buying stations of Chris-Craft Industries & subsidiaries BHC Communications & United Television, including WUTB, for approx. \$5.35 billion, see KCOP, Los Angeles, CA (2000 Vol. 40:34, 47). Station was sold as WHSW-TV to United Television (BHC Communications & Chris-Craft Industries) for \$80,000,000 (1998). Sold as WKJL-TV by Family Media Inc. to Home Shopping Network (Silver King Communications) for \$15,500,000 (1986 Vol. 26:33). Barry Diller took control of Home Shopping Network in 1995 (Vol. 35:49; 36:11, 12, 25).

WJZ-TV, Baltimore (Ch. 13)—For merger of CBS into Viacom International, see WCBS-TV, New York, NY (1999-2000). Westinghouse later bought CBS and took CBS name

after divesting non-media holdings. Sold as WAAM to Westinghouse for approximately \$4,400,000 by WAAM Inc., controlled by Ben & Herman Cohen families (1957 Vol. 13:18, 19, 22, 26).

WMAR-TV, Baltimore (Ch. 2)—Gillett Communications sold to Scripps Howard Broadcasting Co. for \$125,000,000, including covenant not to compete (1990-91 Vol. 30:30, 33; 31:5, 6, 14, 40). Sold by Times Mirror to Gillett Communications for \$207,500,000 including WRLB-TV, Richmond, VA (1986 Vol. 26:28). A. S. Abell, previous owner & Times Mirror merged in 1986.

WNUV, Baltimore (Ch. 54)—Carolyn C. Smith is buying station from Edwin Edwards for \$1,500,000 (1999 Vol. 39:47, 48). With Edwin Edwards as sole shareholder, Glencaim Ltd. bought station from ABRY for \$9,900,000 (1995). Sale by ABRY Communications to Glencaim Ltd. (Edwin Edwards & Carolyn C. Smith) for \$10,000,000 & non-compete covenant was dismissed March 28, 1994 (1993-94 Vol. 33:34, 35). Balco Inc. (ABRY Communications Ltd.) purchased station from Stanley S. Kravetz, et al., for \$20,000,000 (1989).

WHAG-TV, Hagerstown (Ch. 25)—Great Trails Broadcasting stations sold to interim owner Intercontinental Pacific Group (Douglas Wolf) who then sold stations to Quorum Broadcast (controlled by ABRY Broadcast) for \$65,000,000. See also KSVI, Billings, MT (1998 Vol. 38:46). Sold by Henson Aviation Inc. to Great Trails Broadcasting Corp. for \$1,600,000 (1981 Vol. 21:6). Sold by Adler Communications Corp. to Samuel & Sheldon Magazine for \$101,350 (1972).

WBOC-TV, Salisbury (Ch. 16)—Sold to Mid-Atlantic Communications Inc. (Thomas H. Draper, et al.) by A. S. Abell Co. for \$7,650,000 (1980). Sold with WBOC(AM) and a Salisbury cable system to the A. S. Abell Co., Baltimore, for \$1,211,246 by John W. Downing, Charles J. Truitt and associates (1961 Vol. 17:17, 31).

WMDT, Salisbury (Ch. 47)—Sold to Delmarva Broadcast Service (Joseph L. & Marion B. Brechner) for \$4,000,000 by Fulton P. Jeffers, Receiver (1982).

Massachusetts

WCDC, Adams-Pittsfield (Ch. 19)—For sale by Knight-Ridder to Young Broadcasting Inc., see WTEN, Albany, NY. Sold with WJRT-TV, Flint, MI; WTEN(TV), Albany, NY & WPRI-TV, Providence, RI to Knight-Ridder Newspapers by Poole Broadcasting Co. for \$49,631,950 (1977 Vol. 17:26). Previously sold with WTEN, Albany by Capital Cities to Poole Broadcasting for \$19,000,000 (1970-71). Sold as WMCT for \$379,260 by Leon Podolsky group to WCDA, Albany, NY (now WTEN) which operates it as satellite (1956-57 Vol. 12:49; 13:6).

WBXP, Boston (Ch. 68)—Paxson Communications agreed to pay a maximum of \$135,000,000 for WBXP and eight other DP Media TVs, but original terms were changed. See WPXS, Mount Vernon, IL for stations involved (1999-2000 Vol. 39:48). Station was sold as WABY by Boston University Communications to DP Media along with satellite stations WDPX (then WZBU) Vineyard Haven, MA; WNBU (later WPXG) Concord, NH & one

Massachusetts—Sales & Transfers of TV Stations

LPTV station for \$40,000,000 and \$800,000 not to compete (1999). Sold as WQTV to Boston University Communications Inc. for \$3,800,000 (1993 Vol. 33:26, 50). Arlington Bcst. Group (Brian H. Lasky) sold station to The Christian Science Monitor for \$7,500,000 (1986 Vol. 26:23). Boston Star Broadcasting Inc. bought station from Boston Heritage Broadcasting Inc. for \$600,000 plus assumption of debt (1982).

■ **WBZ-TV, Boston (Ch. 4)**—For merger of CBS & Viacom International, see WCBS-TV, New York (1999-2000).

■ **WCVB-TV, Boston (Ch. 5)**—Argyle Television merged into the Hearst Corp. & Hearst-Argyle Television was created to own stations (1997 Vol. 37:13, 29, 35). Sold by Metromedia to Hearst Corp. for \$450,000,000 (1985 Vol. 25:18, 19, 43, 46). Sold to Metromedia Inc. by Boston Broadcasters for \$220,000,000 including syndicated programming subsidiary (1981-82 Vol. 21:30, 31; 22:1, 14).

■ **WFXT, Boston (Ch. 25)**—Boston Celtics Communications L.P. sold station to Fox Television Stations Inc. for \$80,000,000 (1994 Vol. 34:48, 49, 50). Boston Celtics Communications bought station from trustees for Fox Television for \$10,000,000 (1989 Vol. 29:39, 43). Transfer to Trustees Edward W. Brooke & Hugh L. Carey approved by FCC action April 1989 (1988-89 Vol. 28:17, 25). Sold as WXNE by CBN Continental Broadcasting Network Inc. to Fox TV Stations for approx. \$28,000,000 (1986 Vol. 26:33).

■ **WSBK-TV, Boston (Ch. 38)**—Viacom International paid New World Television approx. \$100,000,000 for WSBK-TV (1995 Vol. 34:45, 49; 35:11). For reorganization as SCI Television Inc. (later New World Television Inc.) see WJBK-TV, Detroit, MI (1993). Storer sold this station, KCST-TV (now KNND), San Diego, CA; WAGA-TV, Atlanta, GA; WJBK-TV, Detroit, MI; WJW-TV, Cleveland, OH & WITI-TV, Milwaukee, WI to Gillett Communications Inc. for \$1.3 billion (1987 Vol. 27:41, 42, 44, 49). \$1.85 billion Storer sale including WAGA-TV, KCST-TV (KNND), WJBK-TV, WJW-TV & WITI-TV to Lorimar Productions was granted but never consummated (1986). For sale of Storer, see KNND, San Diego, CA. 85% sold to Storer as WHS-TV by Boston Catholic TV Center for \$2,276,513, with Storer also holding contract to purchase 15% held by Austin Harrison for \$365,000 (1966 Vol. 6:15, 31).

■ **WLVI-TV, Cambridge-Boston (Ch. 56)**—Tribune Co. bought station from Gannett for \$25 million (1993-94 Vol. 33:45; 34:15). Sold by Field Communications to Gannett Co. Inc. for \$47,000,000 (1982 Vol. 22:47). Kaiser Broadcasting Corp.'s 77.5% sold to Field Communications Corp. for \$42,625,000. Sale included equivalent interest in KBHK-TV, San Francisco; WFLD-TV, Chicago; WKBD-TV, Detroit & WKBS-TV, Philadelphia, PA-Burlington, NJ (1977). Previously, Kaiser Broadcasting increased holdings from 50% to 90% through transfer by Globe Newspaper Co. (retaining 10%), effecting rearrangement of financing ratio (1968). Kaiser acquired remaining 10% in 1974. Off-air station sold as WXHR-TV with WXHR-AM-FM to Kaiser Broadcasting for \$1,750,000 by Harvey Radio Laboratories (1966 Vol. 6:26, 43). Subsequently, Kaiser & Boston Globe formed jointly-owned WKBG Inc. to operate the stations (1966 Vol. 6:29).

■ **WMFP, Lawrence (Ch. 62)**—Avi Nelson sold his 56.3% to Global Network Television Inc. (J. D. Clinton, W. Paul Cowell, et al.) for \$7,000,000 (1994). Global Network Television later changed name to Shop at Home Inc.

■ **WHUB-TV, Marlborough (Ch. 66)**—USA Broadcasting (controlled by Barry Diller) is selling all its stations, including WHUB-TV, to Univision, see KHSC-TV, Ontario, CA for more details (2000). Channel 66 Assoc. Ltd. Partnership (Arnold Ginsburg & John Garabedian) sold station as WVJV-TV to Home Shopping Network (Silver King Communications) for \$19,000,000 (1986 Vol. 26:32) Barry Diller gained control of Silver King & operated stations under name of USA Broadcasting. This station's calls were changed from WSHH-TV in 2000.

■ **WLNE, New Bedford (Ch. 6)**—See Providence, RI.

■ **WLWC, New Bedford (Ch. 28)**—Fant Broadcasting sold station to Viacom International (1997 Vol. 37:31). Viacom then transferred control to group headed by Edward T. Karlik (1998). Viacom is exercising option to regain station (1999-2000).

■ **WWDW, Norwell (Ch. 46)**—Planned sale to Paxson Communications for up to \$135 million & involving 8 other stations, see WPXS, Mount Vernon, IL, was dismissed in April 2000 for this station (1999-2000 Vol. 39:48). The Christian Network sold station it operated as WHRC to Roslyck & Devon Paxson (DP Media) for \$18,000,000 (1998). DP Media first ran station under calls WBPX. Massachusetts Redevelopment Limited Liability sold the station to The Christian Network Inc. for \$15,000,000 in 1997. Station did not operate between 1990 & 1996.

■ **WGGB-TV, Springfield-Holyoke (Ch. 40)**—See WGME-TV, Portland, ME for Guy Gannett sale of TV stations to Sinclair Broadcast (1998-99). Sold as WHY-TV with WHY-AM-FM to WHY-TV Stations Corp. (Guy Gannett Bcstg.) for \$3,750,000 by Hampden-Hampshire Corp. (1966 Vol. 6:44). Previously 50% acquired, with WHY-TV, by Republican Television Inc., owned by Employees Beneficial Fund of the Springfield Union, News and Sunday Republican for \$250,000. William Dwight, publisher of Northampton Gazette, relinquished 2/3 control, Holyoke Transcript gen. mgr. Charles DeRose, 1/3 (1954 Vol. 10:30).

■ **WWLP, Springfield (Ch. 22)**—LIN Television Corp. bought TVs KLBV, Colby, KUPK-TV, Garden City & KAKE-TV, Wichita, KS & WQWT, Omaha, NE from Chronicle Publishing, then traded them to Benedek for WWLP & \$123,000,000 (1999-2000 Vol. 39:51). Benedek Broadcasting Corp. bought station with 7 others for \$225,000,000 voting common stock from Paul Brissette & GE Capital Corp., see WHOI, Peoria, IL (1996). Paul A. Brissette gained control from Adams Communications, see WHOI, Peoria, IL (1992). Adams Communications Corp. bought Springfield TV Corp. which owned WWLP, WKEF-TV, Dayton, OH & KSTU-TV, Salt Lake City, UT for \$47,500,000 (1983-84 Vol. 23:35).

■ **WDPX, Vineyard Haven (Ch. 58)**—Paxson Communications bought WDPX and 7 other DP Media TVs. See WPXS, Mount Vernon, IL

for stations involved (1999-2000 Vol. 39:48). See WBPX, Boston, MA for Boston University Communications to DP Media Inc. (1999). Boston University Communications Inc. purchased off-air WCVX from Cape Television Inc. for \$250,000, to operate as a satellite of WABU, Boston (1993-94 Vol. 33:50). Returned station to air November 1994. Sold to Cape Television Inc. (Paul P. & Sandra M. Flynn) by Cape Cod Television Inc. for \$826,000 (1992). Donald Moore (Cape Video Network) turned over station to Sentry Federal Savings Bank for debts of \$3,800,000 (1987). Cape Video Network was selling station to Metro Television Inc. for \$4,570,000 (1987) but the sale was dismissed. Station went into receivership and left air in 1991, returned to air November 1994.

■ **WJBZ-TV, Worcester (Ch. 14)**—Acquired as WWOR-TV by Springfield Television Broadcasting Corp., operator of WWLP, Springfield, MA in exchange for 20% stock in Springfield TV (1958 Vol. 14:30, 42). Left air 1969.

■ **WUNI, Worcester (Ch. 27)**—Proposed sale to the Mayan Group for \$2,000,000 was dismissed (1995). For acquisition by Jasas Corp., see WBDC-TV, Washington, DC (1993). Sold as WSMW-TV (later WHLL) to Monet Holding Co. by Sibos Inc. for \$8,000,000 (1983). Sold by American Group Management Corp. to Sibos Inc. for \$550,000 (1976).

Michigan

■ **WJMY-TV, Allen Park (Ch. 20)**—United Broadcasting Co. Inc. sold CP to WXON-TV Inc., Detroit (then Ch. 62) for \$413,823.08 (1970). WXON-TV switched to Ch. 20 December 9, 1972. Triangle sold CP and equipment of off-air station to United Broadcasting for \$115,000 (1964 Vol. 4:56, 28). Previously, CP and equipment sold to Triangle Broadcasting Corp. by Robert M. Parr for \$45,000 (1962).

■ **WPXD, Ann Arbor (Ch. 31)**—Blackstar sold station as WBSX to Paxson for \$35,000,000 and a 5 year non-compete covenant (1998). Sold then WIHT to Blackstar Communications (Ed Parker, et al.) by FAB Communications Inc. for \$4,350,000 and covenant not to compete (1989 Vol. 28:52; 29:20).

■ **WZPX, Battle Creek (Ch. 43)**—Paxson Communications bought this & 7 other TV's from DP Media, see WPXS, Mount Vernon, IL (1999 Vol. 39:48). DP Media (Devon & Roslyck Paxson) paid \$7,000,000 to Paxson Communications for station (1998). Paxson Communications bought newly operational WJUE from William Popjes for approx. \$1,250,000 & \$386,000 debt forgiveness and operated station as WILV. Paxson already owned 49% of station (1997).

■ **WOTV, Battle Creek (Ch. 41)**—As WUHQ-TV, sale to Northstar Television Group by Channel 41 Inc. (John W. Lawrence) for \$5,000,000 was granted but never consummated (1990-91 Vol. 30:33).

■ **WNEM-TV, Bay City-Saginaw-Flint (Ch. 5)**—Sold to Meredith Corp. for \$11,500,000 by Gerty Broadcasting Co. (1968-69 Vol. 8:50; 9:15).

■ **WFQX-TV, Cadillac (Ch. 33)**—Rockfleet Broadcasting (Joseph Fuchs, et al.) paid GRK

Productions \$12,000,000 for then WGKI & satellite WFVX (WGKU), Vanderbilt, MI (1999).

■ **WWTW, Cadillac (Ch. 9)**—Sold by Wilson Communications to Heritage Broadcasting (Mario F. Iacobelli, et al.) for \$10,400,000 (1989). Sold by Fetzer Broadcasting Co. to Wilson Communications Inc. for \$6,000,000 (1979 Vol. 19:14). Sales included WWUP-TV, Sault Ste. Marie. John E. Fetzer relinquished positive control by reducing holdings from 53.39% to 49.99% through stock sale for \$240,084. Sale included WWUP-TV, Sault Ste. Marie; WWAM & WKJF(FM), Cadillac; WJFM(FM), Grand Rapids & WKZO, Kalamazoo, all MI. Previously sold for \$1,000,000 to Fetzer by Sparton Corp., formerly known as Sparks-Withington Co. (1958 Vol. 14:25, 27).

■ **WTOM-TV, Cheboygan (Ch. 4)**—See WLUC-TV, Marquette & WPBN-TV, Traverse City, MI.

■ **WDIV, Detroit (Ch. 4)**—As WWJ-TV, exchanged by the Evening News Assn., then publisher of the Detroit News, for WTOP-TV (now WUSA), Washington, DC, from Post-Newsweek Stations, plus \$2,000,000 (1977-78 Vol. 17:50; 18:21).

■ **WDWB, Detroit (Ch. 20)**—WXON-TV Inc. sold the station as WXON to Granite Broadcasting (W. D. Cornwell & Stuart Beck) for \$175,000,000 (1997). United Broadcasting sold station to WXON-TV Inc. (Aben Johnson, et al.), which returned station to air in 1972. Off-air station previously sold by Triangle Broadcasting to United Broadcasting (1963). Originally broadcast on Ch. 62.

■ **WJBK, Detroit (Ch. 2)**—New World Communications Group sold 10 stations & programming arm to Fox Television Stations, see KSAZ-TV, Phoenix, AZ (1996). Ownership reorganization led to Ronald O. Perelman gaining controlling interest of WJBK-TV & KNND(TV), San Diego, CA; WTVT, Tampa, FL; WAGA-TV, Atlanta, GA; WBSK-TV, Boston, MA; WJW-TV, Cleveland, OH & WITI-TV, Milwaukee, WI (1993 Vol. 33:8, 10, 19). He later changed name of company to New World Communications. For purchase by Gillett Communications from Storer & proposed purchase by Lorimar from Storer, see WBSK-TV, Boston, MA.

■ **WKBD-TV, Detroit (Ch. 50)**—Viacom & CBS merged with approx. \$34 billion in Viacom stock going to CBS. Viacom had 17 TV stations, CBS had 19 TV stations. Radio stations, broadcast networks, TV & film production cos., cable networks, movie theaters & other property is also part of transaction (1999-2000 Vol. 39:37, 44, 48; 40:4, 15, 34). After 5 month bidding war, Viacom Inc. outbid QVC Network to gain control of Paramount Communications with an offer totalling more than \$10 billion. Stations included WDCA, Washington, DC; WLFL, Raleigh, NC; WTXF, Philadelphia, PA; KTXA, Arlington, KTXH, Houston & KRRT, Kerrville, TX. (1993-94 Vol. 33:39, 44, 45, 46, 47, 48, 52; Vol. 34:2, 3, 8, 11). Sold by Cox Communications Inc. to Paramount Stations Group Inc. for \$105,000,000 (1992-93 Vol. 32:46; 33:12, 25). Sold to Cox Communications by Field Enterprises for \$70,000,000 (1983-84 Vol. 23:21, 40). Kaiser Broadcasting Corp.'s 77.5% sold to Field Communications Corp. for \$42,625,000. Sale included equivalent interest in KBHK-TV, San Francisco; WFLD-TV, Chicago; WLVI-TV

Cambridge-Boston, MA & WKBS-TV, Philadelphia, PA-Burlington, NJ (1977).

■ **WWJ-TV, Detroit (Ch. 62)**—For merger of CBS into Viacom International, see WCBS-TV, New York, NY (1999-2000). For sale of CBS to Westinghouse Broadcasting, see WCBS-TV, New York (1995 Vol. 35:38, 39, 48). CBS bought WGPR-TV from the International Free & Accepted Modern Masons Inc. for \$24 million (1994 Vol. 34:39, 47; 35:31).

WXYZ-TV, Detroit (Ch. 7)—Sold to Scripps Howard Broadcasting Co. for \$216,000,000 & covenant not to compete, in conjunction with Capital Cities Communications purchase of American Broadcasting Cos. (1985 Vol. 25:20, 30). For previous sale see WABC-TV, New York, N.Y.

■ **WJMN-TV, Escanaba (Ch. 3)**—For merger of CBS into Viacom International, see WCBS-TV, New York, NY (1999-2000). For sale of CBS to Westinghouse, see WCBS-TV, New York (1995). Sold to CBS by Midwest Communications Inc. (1991-92). See WCCO-TV, Minneapolis, MN.

WJRT-TV, Flint (Ch. 12)—For purchase of Capital Cities/ABC by The Walt Disney Co., see WABC-TV, New York (1996). Media/Communications Partners L.P. & SJL Broadcast Management sold station with WTVG, Toledo, OH to Capital Cities/ABC Inc. for \$155,000,000 (1994 Vol. 34:41; 35:21). SJL Broadcast Management transferred control to Media/Communications Partners L.P. (1992). Sold by Knight-Ridder Newspapers to SJL Broadcast Management for \$39,000,000 (1989 Vol. 29:13). Sold with WDCD, Adams, MA; WTEN, Albany, NY & WPRI-TV, Providence, RI by Poole Broadcasting Co. to Knight-Ridder Newspapers for \$49,631,950 (1977 Vol. 17:26). WJR(AM), Detroit and WSAZ-TV-AM, Huntington, WV sold to Capital Cities for over \$21,000,000 by Goodwill Stations (1964 Vol. 4:9, 31). Capital Cities then assigned its rights to WJRT to WJRT Inc. (controlled by John Poole) for \$6,500,000 (1964 Vol. 4:18, 19, 31).

WSMH, Flint (Ch. 66)—Sinclair Communications Inc. bought station from Gerald Robinson for \$34,000,000 (1995). Gerald R. Robinson purchased station from Flint Family TV Inc. for assumption of approx. \$4,225,000 debt (1986).

WOOD-TV, Grand Rapids-Kalamazoo (Ch. 8)—Chancellor Broadcasting purchase of LIN TV for \$1.5 billion was cancelled, see WTNH-TV, New Haven, CT (1998-99 Vol. 38:28, 35; 39:12). Hicks, Muse, Tate & Furst bought station from AT&T for \$122,500,000. Same group acquired LIN Television from AT&T for approx. \$1.9 billion, see WTNH-TV, New Haven, CT, but WOOD-TV was not one of stations included in that sale (1997 Vol. 37:33). AT&T acquired station when it bought McCaw Cellular. For McCaw Cellular takeover of LIN Bcstg., see KXAN-TV, Austin, TX. Sold by Time Inc. to LIN Broadcasting for \$32,000,000 (1982 Vol. 22:46). Sold by Time-Life Broadcast to McGraw Hill Inc. in a package deal, but agreement was revised and station was retained by Time Inc. For details, see WRTV, Indianapolis, IN. Previously acquired with WOOD(AM) by Time Inc. from Consolidated Television & Radio Broadcasters Inc. (Bitner group) in package deal: see WRTV, Indianapolis (1956-57 Vol. 12:51, 52; 13:11,

16). TV station (as WLAV-TV) acquired by Harry Bitner interests for \$1,382,086 from Leonard A. Versluis (1951 Vol. 7:19, 38).

WXMI, Grand Rapids (Ch. 17)—Emmis Broadcasting bought station with KTZZ-TV, Seattle, WA for \$179,500,000 from Dudley Communications, then traded the 2 TV stations to Tribune Broadcasting for WQCD(FM) New York, NY (1997-98 Vol. 37:52).

WZZM-TV, Grand Rapids (Ch. 13)—Gannett Broadcasting became owner after swapping WLWT, Cincinnati, OH & KOCO-TV, Oklahoma City, OK for Argyle's WZZM-TV & WGRZ-TV, Buffalo, NY & \$20,000,000 (1996-97 Vol. 36:49; 37:6). Northstar Television Group sold station with WAPT, Jackson, MS & WNAC-TV, Providence, RI, to Argyle TV Holding II for \$98 million plus a \$10 million non-compete covenant (1994 Vol. 34:37; 35:2). Sold along with WAPT, Jackson, MS; WSEE-TV, Erie, PA & WNAC-TV, Providence, RI by Price Communications to Northstar Television Group for \$120 million (1989 Vol. 29:27). Sold to Price Communications by Wometco for \$55,800,000 & \$6,200,000 covenant not to compete (1985). For prior Wometco sale, see WTVJ, Miami, FL. Sold by West Michigan Telecasters Inc. to Wometco Enterprises Inc. for \$12,735,000 (1977 Vol. 16:36). Previously, transferred to Synergistic Communications Corp. by West Michigan Telecasters (William C. Dempsey) in exchange for 55% of Synergistic stock (1969). West Michigan Telecasters Inc. (WZZM-TV-FM), Basic Communications Inc. (WWVA-AM-FM, Wheeling; WIGO, Atlanta; WYDE, Birmingham) & Henry M. Hogan Jr. interests (weekly Birmingham, MI Eccentric and Averill Press, Detroit commercial printing firm) merged to form Basic Communications Corp. (1969); properties valued at \$18 million.

WDHS, Iron Mountain (Ch. 8)—W. Russell Withers Jr. planned to sell the station to MICI (Mario Iacobelli) for \$2,000,000 and a \$500,000 5 year, non-compete covenant, but sale was never completed. (1997). W. Russell Withers bought station from Danny Hood Evangelistic Assn. for \$750,000 in 1996. Danny Hood Evangelistic Assn. sold station to Fant Broadcasting Co. (Anthony J. Fant) for \$1,250,000 but sale was not consummated (1995-96).

WWMT, Kalamazoo (Ch. 3)—Freedom Communications paid Granite Broadcasting \$150,600,000 for WWMT & WLAJ(TV), Lansing, MI in 1998 (Vol. 38:3, 30). Granite Broadcasting (Don Cormwell, Stuart J. Beck, et al.) bought station for \$95,000,000 from Busse Broadcasting (1995 Vol. 35:2, 18, 23). Gillett sold station with KOLN, Lincoln & KGIN, Grand Island, NE to Busse Broadcasting for \$45,000,000 & assumption of liabilities (1987 Vol. 27:40, 44). Sold as WKZO-TV to Gillett Communications with KMEG(TV), Sioux City, IA; KOLN(TV), Lincoln & KGIN(TV), Grand Island, NE by Fetzer TV Corp. for \$65,000,000 (1985 Vol. 25:34).

WILX-TV, Lansing (Ch. 10)—For transfer from Paul A. Brissette & GE Capital Corp. to Benedek Bcstg., see WHOI, Peoria, IL (1996). Control was transferred to Brissette by Adams Communications in 1992, see WHOI, Peoria, IL. Sold to Adams Communications Corp. by Figgie International Inc. (formerly A-T-O) for \$20,500,000 plus \$2,000,000 for covenant not to compete (1983). Sold by Television

Corp. of Michigan Inc. to A-T-O Communications for \$12,261,913 (1978 Vol. 18:23).

WLAJ, Lansing (Ch. 53)—Granite Broadcasting bought station from Lansing 53 Inc. (Joel I. Ferguson) after programming station under a Time Brokerage Agreement, and then sold it with WWMT(TV), Kalamazoo, MI to Freedom Communications (1998 Vol. 38:3).

WLNS-TV, Lansing (Ch. 6)—Sold for \$72,000,000 by Backe Communications to Young Broadcasting Inc. with WKBT(TV), La Crosse, WI (1986 Vol. 26:15). Sold as WJIM-TV with WKBT(TV), La Crosse, WI to Backe Communications Inc. by Gross Telecasting for \$48,000,000 (1984 Vol. 24:12).

WSYM-TV, Lansing (Ch. 47)—Sold as WFSL-TV to WTMJ Inc. (Milwaukee Journal) by F & S Comm/News Inc. for \$8,250,000 (1984 Vol. 24:34, 39).

WLUC-TV, Marquette (Ch. 6)—Federal Broadcasting sold group of stations including WLUC-TV, WTOM-TV Cheboygan & WPBN-TV Traverse City, MI; KTVO(TV), Ottumwa, IA-Kirksville, MO; WDAM-TV Laurel-Hattiesburg, MS; WSTM-TV Syracuse, NY; KNDU, Richland-Pasco-Kennewick & KNDO Yakima, WA to Raycom Media (Bryan Hawkins, William Zortman & Burr Family Trust) for \$166,000,000 (1996). Gillett Group sold this station along with KTVO(TV), Ottumwa, IA-Kirksville, MO for \$31,000,000 to Federal Broadcasting Co. (1987 Vol. 27:20). For sale to Gillett Group, see WEAU-TV, Eau Claire, WI. Sold with WLUC-TV, Green Bay, WI to Post Corp. For details, see WLUC-TV. Previously 52% of station operating as WDMJ-TV acquired by Morgan Murphy interests (M & M Broadcasting Co., Green Bay, WI), who assumed \$102,000 obligations and secured \$160,000 loan, with Frank J. Russell's Marquette Mining Journal, retaining 48% (1959 Vol. 15:24).

WTLJ, Muskegon (Ch. 54)—Sold by Video Mall Communications to Tri-State Christian TV Inc. for \$890,000 (1992). Video Mall Communications (Marvin D. Sparks, et al.) bought station with WTJC(TV), Springfield, OH from Miami Valley Christian TV for \$2 million (1991).

WEYI-TV, Saginaw (Ch. 25)—Hicks, Muse, Tate & Furst bought station from Smith Broadcasting Partners L.P. for approx. \$36,500,000. Smith Broadcasting received less than 5% interest in new company, Sunrise Broadcasting Corp. & continued to manage station. As part of the same transaction, Hicks, Muse bought KSBW, Salinas-Monterey, CA & WROC-TV, Rochester, NY from Smith (1996-97 Vol. 36:46). Smith Broadcasting Group Inc. bought this and two other stations from TV Station Partners in 1995. For details, see WTOV-TV, Steubenville, OH. Sold as WKNX-TV by Lake Huron Broadcasting Corp. to Rust Craft Broadcasting Co. for \$1,600,000 (1972 Vol. 11:43; 12:8). Previously, estate of Alvin M. Bentley sold 1/3 interest to William J. Edwards & Howard H. Wolfe, increasing their holdings to 50% each, for \$325,000 (1970). For subsequent sales, see WTOV-TV, Steubenville, OH.

WGTQ, Sault Ste. Marie (Ch. 8)—See WGTU, Traverse City, MI.

WWUP-TV, Sault Ste. Marie (Ch. 10)—See WWTV, Cadillac, MI.

WGTU, Traverse City (Ch. 29)—Sold by Michigan Center Broadcasting to Scanlan Communications Inc. for \$3,350,000 (1989). Sold by Michigan TV Network Inc. to Center Group Broadcasting for \$1,800,000 (1982). Both sales included WGTQ, Sault Ste. Marie, MI.

WPBN-TV, Traverse City (Ch. 7)—Sold to Raycom Media by Federal Enterprises, see WLUC-TV, Marquette, MI (1996). For previous sale with WTOM-TV, Cheboygan, MI to Federal Broadcasting, see WDAM-TV, Laurel-Hattiesburg, MS. Bearn Broadcasters bought station for \$5,400,000 from U.S. Tobacco Co. (1985 Vol. 25:33). Sold by Les Biederman, et al., to United States Tobacco Co. for \$3,500,000 (1979). 22.5% sold by Ed Biederman to brother Les for \$4,500, giving Les Biederman control. Biederman's holdings increased from 30% to 52.5%. Sales included WTOM-TV, Cheboygan.

■ **WVFV, Vanderbilt (Ch. 45)**—GRK Productions sold station as WGKU to Rockfleet Broadcasting for \$12,000,000 with parent station WFQX-TV (then WGKI), Cadillac, MI (1999).

Minnesota

■ **KCCO-TV, Alexandria (Ch. 7)**—For 2000 sale of CBS to Viacom, see WCBS-TV, New York. For Westinghouse purchase of CBS Inc., see WCBS-TV, New York (1995). Sold to CBS by Midwest Communications Inc. (1991-92 Vol. 31:25, 30, 45, 51). See WCCO-TV, Minneapolis, MN. Central Minnesota Television Co. sold station as KCMT(TV) with KNMT(TV), Walker, MN (now KCCW-TV), to Midwest Communications Inc. for undisclosed amount (1986-87 Vol. 26:45; 27:43).

KAAL, Austin (Ch. 6)—Eastern Broadcasting sold to Grapevine Communications Inc. (Wendell S. Reilly, et al.) for approx. \$40,000,000 including KODE-TV, Joplin, MO, KTWO-TV, Casper & KKTW, Cheyenne, WY (1997). Grapevine later operated stations as GOCOM Holdings LLC. Wooster Republican Printing Co. (Dix Communications) sold with stations KTWO-TV, Casper & KKTU(TV), Cheyenne, WY to Eastern Broadcasting Corp. (Roger A. Neuhoff, et al.) for \$13,000,000 plus non-compete covenant (1994 Vol. 34:26; 35:8). Wooster Republican Printing Co. bought station for \$13,250,000 & \$25,000 for non-compete covenant from News-Press & Gazette Co. (1985 Vol. 25:44). Sold to News-Press & Gazette Co., St. Joseph, MO by Black Hawk Broadcasting for \$11,500,000 (1980). Optioned as KMMT (later KAUS-TV) with KAUS(AM) to owners of KWLL(TV), Waterloo, IA (Ralph J. McElroy, pres.), who paid \$41,000 for stock, assumed \$146,948 in notes due 5 former co-owners headed by Charles A. Weseman (1957-58 Vol. 13:6; 14:45).

KBJR-TV, Duluth, MN-Superior, WI (Ch. 6)—Granite Broadcasting Corp. bought station from RJR Communications for \$8,720,000 including non-compete covenant (1988). Sold to RJR Communications Inc. by Northwest Publications Inc. (1974 Vol. 14:28, 30).

KDLH, Duluth (Ch. 3)—Sold as KDAL-TV with KDAL(AM) to WGN Inc. for \$3,300,000 by Red River Broadcasting Co. (1960 Vol. 16:34, 50). Sold to Palmer Broadcasting Co.

Minnesota—Sales & Transfers of TV Stations

of Davenport for \$7,250,000 (1978 Vol. 18:30). Palmer Broadcasting sold station to A. Richard Benedek for \$9,500,000 (1985 Vol. 25:24).

KQDS, Duluth (Ch. 21)—Curtis Squire & Rod Gignon (Red River Broadcast principals) bought station as KNLD from Fant Broadcasting for \$5,500,000 & 4-year covenant not to compete. Sale included KDSS(AM) & KQDS(FM), Duluth (1998 Vol. 38:3).

WDIO-TV, Duluth (Ch. 10)—Hubbard Broadcasting Inc. bought station for \$10,750,000 from Harcourt Brace Jovanovich Inc. with satellite WIRT(TV), Hibbing, MN (1987 Vol. 27:33). Sold by Channel 10 Inc. to Harcourt Brace Jovanovich Inc. for \$4,000,000 (1977 Vol. 17:28). Sale included WIRT (Ch. 13), Hibbing, MN.

WIRT, Hibbing (Ch. 13)—See WDIO-TV, Duluth, MN.

KEYC-TV, Mankato (Ch. 12)—Sold by Lee Enterprises Inc. to Mankato Broadcasting Corp. (United Communications Corp., 93%) for \$5,000,000 (1977 Vol. 17:25).

KARE, Minneapolis-St. Paul (Ch. 11)—Sold as WTCN-TV to Gannett Co. Inc. by Metromedia for \$75,000,000 (1982 Vol. 22:35). Sold by Chris-Craft Industries Inc. to Metromedia Inc. for \$18,000,000 (1971-72 Vol. 11:31; 12:26). Previously, transfer of 10% stock of Chris-Craft Industries to Baldwin-Montrose Chemical Co. for \$6,000,000 increasing Baldwin-Montrose holdings to 35% approved by FCC Nov. 8, 1967 (Baldwin-Montrose Chemical & Chris-Craft merged in 1968). Sale included KCOP, Los Angeles and KPVT, Portland, OR (1967 Vol. 7:36, 46). Sold to Chris-Craft Industries for \$3,900,000 by Time-Life Broadcasting Inc. which also sold WTCN(AM) to Buckley-Jaeger (1964 Vol. 4:35). Time-Life acquired WTCN-TV-AM from Consolidated Radio & Television Inc. (Bitner group) in package deal; see WRTV, Indianapolis (1956-57 Vol. 12:51, 52; 13:11, 16). Acquired by Bitners with time-sharing WMIN-TV, St. Paul & WTCN(AM) for \$3,135,000, WTCN-TV becoming full-time outlet. Robert Butler got \$1,900,000 for WTCN-TV-AM. N. L. Benson group got \$1,235,000 for WMIN-TV, having previously sold WMIN(AM) for \$75,000 to W. F. Johns family (1955 Vol. 11:5, 15).

□ **KMSP-TV, Minneapolis (Ch. 9)**—For sale to News Corp. (Fox TV parent), see KCOP, Los Angeles, CA (2000). United Television Inc. acquired 100% of stock from 20th Century-Fox June 8, 1981. Sold to 20th Century-Fox TV for \$3,500,000 plus assumption of \$600,000 in film commitments by National Telefilm Associates. For merger of NTA into parent National Theatres Inc., see WNET, New York (1959 Vol. 15:30, 31, 34, 44). NTA acquired control of station by paying \$650,000 for 75% interest held by Thomas P. Johnson & Sy Weintraub associates operating as United Television Inc. (1957 Vol. 13:34, 47). Remaining 25% was acquired by NTA for \$138,411 from Loew's Inc. and call letters changed from KMGH-TV to KMSP-TV (1957 Vol. 14:7). Loew's Inc. (MGM) acquired its 25% interest in \$750,000 deal involving film purchases (1956 Vol. 12:44). Had previously been purchased (as KEYD-TV) by United TV Inc. (Thomas P. Johnson, chairman, then pres. of WENS, Pittsburgh) for \$1,500,000 from Minneapolis Tower

Co. (Morris T. Baker) which had acquired control of CP, with KEYD(AM), for \$337,200 from founding group headed by Lee L. Whiting (1954 Vol. 10:34, 38).

KMWB, Minneapolis (Ch. 23)—Lakeland Group Television (Linda Brook, et al.) sold station as KLGTV-TV to Sinclair Communications for approx. \$52 million (1997 Vol. 37:47). Control transferred from Robert B. Beale to Twin Cities Christian TV Inc. to clear promissory note of \$216,000 (1992). Sold by KTMA Acquisition Corp. to Sunlight Television Inc. for \$3,300,000 (1992). As KTMA-TV, proposed sale from KTMA Acquisition Corp. to Minnesota TV Group L.P., a partnership between an investment group and Minnesota TV Group (Rand Levy & Gary Marx) for approximately \$4,315,000 was dismissed (1991). United Cable TV Corp. sold station to New Television Co. (Donald H. O'Connor) for \$2,000,000, common & preferred stock & non-compete covenant (1986 Vol. 26:36). United Cable TV Corp. bought 80% of station from Buford TV Inc. for \$7,500,000 and \$12,500,000 loan (1983-84). CP sold by Viking TV Inc. to Buford Television for not more than \$475,000 (1980).

■ **KSTC-TV, Minneapolis (Ch. 45)**—Hubbard Broadcasting paid KVMB Television (Daniel Peters & Dale Lang) approx. \$45,000,000 for station as KVBM-TV (1999 Vol. 39:47).

■ **WCCO-TV, Minneapolis (Ch. 4)**—For Viacom purchase of CBS, see WCBS-TV, New York, NY (2000). For purchase of CBS Inc. by Westinghouse, see WCBS-TV, New York, NY (1995). CBS bought Midwest Communications, including WCCO-AM-TV & WLTE(FM); WJMN-TV, Escanaba, MI; KCCO-TV, Alexandria & KCCW-TV, Walker, MN; WFRV-TV, Green Bay, WI; Midwest Cable & Satellite (MMDS programmer) & Midwest Sports Channel for \$195,000,000 (1991-92 Vol. 31:25, 30, 45, 51). MTC Properties, 50% partner in Mid-Continent Radio & TV Inc., purchased the other 50% from Northwest Publications (St. Paul Dispatch & Pioneer Press) for \$11,700,000. At the same time MTC acquired the 47% minority interest in Midwest Radio-TV held by Minneapolis Star-Tribune. As part of transactions, MTC surrendered to the Star-Tribune its 15% interest in the newspapers plus \$1,000,000 (1976). CBS sold its interest to Minneapolis Star & Tribune Co. (Cowles) in Nov. 1954 for \$3,950,000 (1954 Vol. 10:45). CBS had acquired 47% interest in old WTCN-TV by turning over to Midwest Radio-Television Inc. (Ridder Newspapers) 53% interest in WCCO(AM) in July 1952 (Vol. 8:10, 53).

WFTC, Minneapolis (Ch. 29)—Nationwide Communications sold KITN-TV to Clear Channel Television Inc. for \$36,000,000 (1993 Vol. 33:32). Sold to Nationwide Communications Inc. by Beverly Hills Hotel Corp. for \$22,000,000 (1985). Sold as WFBT-TV to Beverly Hills Corp. by Jonathan E. Byrd, Daniel N. Koker, Robert J. Basar, et al., for \$12,000,000 (1984).

KTTC, Rochester (Ch. 10)—Sold as KROC-TV by Southern Minnesota Broadcasting Co. to KTTC Television Inc. for \$4,250,000 (1976 Vol. 16:6). KTTC Television is wholly-owned by Quincy Newspapers Inc. Control of KROC-TV-AM sold in stock transaction in which G. David Gentling increased holdings from 17.8% to 56.3% and Gordon P. Gentling from 19.5% to 43.7%. Agnes P. Gentling (38% owner),

Phillip H. Gentling (15.2%) and Allen A. Gentling (9.5%) sold their stock for total of \$438,000 (1963).

□ **KXLT, Rochester (Ch. 47)**—Northern Communications plans to buy all of Shockley Communications, but sell KXLT to Shockley family (2001). KX Acquisition (Dale Lang & Daniel Peters) sold station formerly affiliated with KXLI, St. Cloud, MN to Shockley Communications for \$2,500,000 (1997-98).

KPXM, St. Cloud (Ch. 4)—Paxon Communications Corp. purchased station as KXLI from KX Acquisition Corp. for \$12 million including a \$100,000 covenant not to compete (1996).

KBRR, Thief River Falls (Ch. 10)—For acquisition of Red River Broadcast by Curtis Squire Inc., see KVRR, Fargo, ND.

■ **KCCW-TV, Walker (Ch. 12)**—For 1995 CBS Inc. sale to Westinghouse and 1999-2000 merger of CBS & Viacom, see WCBS-TV, New York. Sold to CBS Inc. by Midwest Communications Inc. (1991-92). See WCCO-TV, Minneapolis, MN. For sale as KNMT to Midwest Communications Inc., see KCCO-TV, Alexandria, MN.

Mississippi

WLTX-TV, Biloxi (Ch. 13)—Cosmos Broadcasting Corp. bought station from Love Broadcasting for \$41 million & a \$3,500,000 covenant not to compete (1995 Vol. 34:37; 35:10).

WXVT, Greenville (Ch. 15)—Station was sold to Saga Communications by Greenville Television Inc. for \$5,185,000 and \$15,000 not to compete (1999). Lamco Communications sold to Greenville TV Inc. (John F. Hash, et al., principal owners of Love Bcstg.) for \$1,130,000 & assumption of debt (1991). Sold to Lamco Communications Inc. by Big River Bcstg. Co. for \$4,800,000 (1984).

WXV-TV, Gulfport (Ch. 25)—Prime Cities Broadcasters of Mississippi sold the station to Morris Network Inc. for \$17,475,000 & a \$25,000, 4-year agreement not to compete (1997). Prime Cities Broadcasters Corp. (John B. Tupper & Richard F. Shively) bought station from AmSouth Realty Inc. for \$3,150,000 (1991). Gulfcoast Television Ltd. sold to AmSouth Bank N.A. (John W. Woods, et al.) for \$2,436,355 (1989).

WOAM-TV, Hattiesburg-Laurel (Ch. 7)—Raycom Media bought Federal Broadcasting, including this station, for \$166,000,000, see WLUC-TV, Marquette, MI. Raycom planned to spin off WDAM-TV to Media Broadcasting Group (Tomlin Family Trust, 50% owner of Park Acquisitions) for \$6 million, but that sale was dismissed (1996-97). As bankruptcy supervisor, Robert Gilbertson sold station with WTOM-TV, Cheboygan & WPBN-TV, Traverse City, MI to Federal Broadcasting Co. for \$40,000,000 (1990). Sale to ABS Communications Corp. including WCFT-TV, Tuscaloosa, AL; KYEL-TV (KSWT), Yuma, AZ; WTOM-TV, Cheboygan & WPBN-TV, Traverse City, MI for \$54,000,000 was dismissed (1990). Sale by Beam Broadcasters to Heritage Bcstg. Group was dismissed (1988-89 Vol. 28:59). Sold with WCFT-TV, Tuscaloosa, AL & KYEL-TV (KSWT), Yuma, AZ to Beam Broadcasters Ltd. for \$25,750,000 (1983).

Previously, William S. Smylie family, 100% owners, retained 43.75%, but sold 43.75% to S. A. Rosenbaum for approximately \$56,000 (including \$50,000 in obligations), as well as 8.33% to Marvin Reuben for \$1000 and 4.17% to Jerry P. Keith for \$500 (1960 Vol. 16:49, 50). Smylie family acquired plant of Ch. 9 station for \$160,000 from WDSU-TV, New Orleans which received FCC authorization to shift Ch. 9 to Baton Rouge for use by its WAFB-TV (Ch. 28) there, pending outcome of hearings (1957 Vol. 13:44). WDSU-TV, New Orleans acquired 51% of WDAM-TV (Ch. 9) for \$51,000, with remaining 49% being equally held by 4 founding partners (1956 Vol. 12:31, 38).

WHLT, Hattiesburg (Ch. 22)—For trade to Media General, see WJTV, Jackson, MS. Raycom Media Inc. bought station with 14 others from Ellis Communications, see KOLD-TV, Tucson, AZ (1996). For 1993 sale by News-Press & Gazette Co. to New Vision Communications Inc. and 1995 sale to Ellis Communications by New Vision, see WJTV, Jackson, MS.

■ **WBUY, Holly Springs (Ch. 40)**—For sale by All American TV to Trinity Broadcasting Network Inc., see WTJP, Gadsden, AL (2000).

WAPT, Jackson (Ch. 16)—Argyle Television merged with most Hearst Corp. stations to form Hearst-Argyle Television (1997 Vol. 37:13, 29, 35). Northstar Television Group sold station to Argyle Communications Inc. (Bob Marbut, et al.) for \$98,000,000, plus \$10,000,000 non-compete covenant. Sale included WZZM-TV, Grand Rapids, MI & WNAC-TV, Providence, RI (1994-95 Vol. 34:37; 35:2). For sale to Northstar Television Group, see WZZM-TV, Grand Rapids, MI. Clay Communications sold this station with WWAY(TV), Wilmington, NC; KJAC-TV, Port Arthur & KFDX-TV, Wichita Falls, TX to Price Communications for \$60 million (1987 Vol. 27:21). Sold by Lewis C. Hopper, et al., to Clay Communications Inc. for \$7,905,878 (1979). Sold by American Public Life Bcstg. Co. to Television America Sixteen Inc. for \$500,000 (1976).

WDBD, Jackson (Ch. 40)—Sold to Pegasus Broadcast TV L.P. (Marshall W. Pagon) for assumption of approximately \$10,000,000 debt & 12% equity in new owner (1992-93). See also WDSI, Chattanooga, TN. C. Kenneth Still, trustee, sold to D & K Broadcast Properties (Louis Donatelli, et al.) for \$9,000,000 (1989).

WJTV, Jackson (Ch. 12)—Media General traded WTVR-TV, Richmond, VA to Raycom for WJTV, WHLT, Hattiesburg, MS & WSAV-TV, Savannah, GA in order to comply with FCC newspaper-TV station ownership rule (1997 Vol. 37:2). Raycom Media Inc. had acquired station when it bought control of Ellis Communications, see KOLD-TV, Tucson, AZ (1996). Ellis Communications bought all of New Vision's TV stations for approx. \$220 million. See KOLO-TV, Tucson, AZ for details (1995 Vol. 34:48, 35:14). Sold to New Vision Communications Inc. (G. Woodward Stover II, et al.) for \$88,000,000 & \$22,000,000 non-compete covenant. Sale included WHLT(TV), Hattiesburg-Laurel, MS; KABY-TV, Aberdeen, KPRY-TV, Pierre & KSPY-TV, Sioux Falls, SD (1993 Vol. 33:28). Sold to St. Joseph News-Press & Gazette by Capitol Bcstg. for \$19,000,000 (1982-83 Vol. 22:50). Previously merged with WSLI-TV (Ch. 12) in deal whereby WJTV (Ch. 25) call letters were re-

tained and Mississippi Publishers Corp. (Jackson Clarion Ledger and Daily News) paid \$176,000 for 40% of new stock in VHF; latter, in turn, paid newspaper \$175,000 for physical assets of its UHF plant after it was discontinued (1955 Vol. 11:16, 21).

■ **WLBT-TV, Jackson (Ch. 3)**—Civic Communications Corp. sold station, with KTRE(TV) Luffkin & KLTV(TV) Tyler, TX to Cosmos Broadcasting Corp. for \$204,000,000 (2000). Sold with WLBM-TV (WGBC), Meridian, MS to Civic Communications Corp. for \$11,340,000 (1983-84).

WOAM-TV, Laurel (Ch. 7)—See Hattiesburg, MS.

WGBC, Meridian (Ch. 30)—Charles L. Young bought the remainder of interest in WLBM-TV from Civic Communications for \$85,000 plus assumption of debt (1991). For sale to Civic Communications, see WLBT-TV, Jackson, MS.

WMON, Meridian (Ch. 24)—Station returned to air April 4, 1994 after sale as WTZH to Frank K. Spain was finalized. Station left air April 30, 1992 pending grant of assignment of license to former owner Frank K. Spain as part of settlement agreement by Meridian Bcstg. Partnership, Debtor-in-Possession for \$96,000 & satisfaction of debt (1993). Honore A. LeBrun III purchased controlling interest in Meridian Bcstg. from Mary Ellen Moore for \$150,000 including a 2-year non-compete covenant (1987). Central TV Inc. sold station to Meridian Bcstg. Partnership for \$3,000,000 & covenant not to compete (1985). Off-air station sold as WHTV by Delta Communications Corp., Debtor-in-Possession, to Central TV Inc. for assumption of liabilities not to exceed \$30,000 (1972).

WTOK-TV, Meridian (Ch. 11)—A. Richard Benedek purchased station for \$12,500,000 including non-compete covenant (1988). Southwest Media Inc. (later United Bcstg. Corp.) bought station from H & C Communications for \$13,100,000 (1984 Vol. 24:26, 33). Southern Television Corp. (Robert F. Wright, et al.) sold station to H & C Communications Inc. (KPRC-TV, Houston) for \$11,250,000 (1981 Vol. 21:14).

WNTZ, Natchez (Ch. 48)—White Knight Broadcasting (Sheldon H. Galloway) bought station from Delta Management Corp. for \$3,600,000 (1998).

WLOV-TV, Tupelo (Ch. 27)—Love Communications Inc. sold to Lingard Bcstg. Corp. (John R. Lingard) for \$1,000,000 and \$100,000 non-compete covenant (1993-94). Venture Systems Inc. (John Dyer, et al.) sold station as WWSB-TV, West Point, MS to Love Communications Co. (James S. Love III) for \$1,675,000 & assumption of debt (1991). John D. Dyer, et al., sold station to Mississippi Bcstg. Group Inc. (Robert W. Hamilton & associates) for \$3,000,000 plus non-compete covenant but sale was not consummated (1988).

Missouri

KBSI, Cape Girardeau (Ch. 23)—Sinclair Communications bought radio stations, TV stations & local marketing agreements from Max Media Properties for \$225,000,000; see

WYSY, Syracuse, NY (1997 Vol. 37:49). Max Television (Charles A. McFadden) paid Engles Communications \$9,000,000 for station in 1995. Cape Girardeau Family TV Ltd., Debtor-in-Possession (Stephen Kent, et al.) sold station to Engles Communications for \$3,000,000 plus assumption of liabilities (1989).

KFVS-TV, Cape Girardeau (Ch. 12)—Station was included in \$455,000,000 purchase of AFLAC Broadcast Group by Raycom Media, see WTVM, Columbus, GA (1996). Sold by Hirsch Bcstg. Co. to American Family Corp. for \$22,235,984.51 (1979 Vol. 18:41).

KMIZ, Columbia (Ch. 17)—Benedek Broadcasting Corp. paid Morris Communications \$60,100,000 for 9 TV stations, see KCOY-TV, Santa Maria, CA (1996 Vol. 35:49). For previous sale of Stauffer Communications to Morris Communications, see KCOY-TV, Santa Maria, CA (1994 Vol. 34:32). Sold as KCBJ-TV to Stauffer Communications by Richard E. & Robert H. Koenig for \$5,000,000 (1984 Vol. 24:43).

KHQA-TV, Hannibal, MO-Quincy, IL (Ch. 7)—Sold by Lee Enterprises Inc. to A. Richard Benedek for \$13,000,000 (1986 Vol. 26:38).

KRCG, Jefferson City (Ch. 13)—Sold to Mel Wheeler by Price Communications for \$24,000,000 (1988). Price Communications bought KRCG & WEEK-TV, Peoria, IL from LDX Group for \$28,000,000 (1984 Vol. 24:36). Sold with KWOS(AM) & former satellite KMOS-TV, Sedalia, MO for \$6,750,000 to Mid-American TV Co., a wholly-owned subsidiary of Kansas City Southern Industries by Jefferson Television Co. (1965-66 Vol. 5:52).

KODE-TV, Joplin (Ch. 12)—Grapevine Communications (Wendell S. Reilly, et al.) paid Eastern Broadcasting approx. \$40,000,000 for KODE-TV, KAAL (TV), Austin, MN; KTWO-TV, Casper & KKTW (TV), Cheyenne, WY (1997 Vol. 37:12). Grapevine later bought Gocom Communications & operated all TV stations under name GOCOM Holdings LLC. Gilmore Bcstg. sold station to Roger A. Neuhoff (Eastern Broadcasting), for \$8,250,000 (1990 Vol. 30:8). Sold with KODE(AM) to James S. Gilmore Jr. by WSTV Inc. (United Printers & Publishers Inc.) for \$1,850,000 (1962 Vol. 2:22). United Printers & Publishers took over KODE-TV-AM from original owners of WSTV Inc. along with other stations in Friendly Group. For details, see sale of WTOV-TV, Steubenville, OH (1961-62 Vol. 17:30, 33; 2:14). WSTV Inc. purchased stations as KWSM-TV-AM from Mr. & Mrs. Austin Harrison and minority stockholders for \$591,000 (1956 Vol. 12:39, 44).

KSNF, Joplin (Ch. 16)—Nexstar Broadcasting Group (Royce Yudkoff, et al.) bought this station, KJAC-TV, Beaumont-Port Arthur & KFDX-TV, Wichita Falls, TX from US Broadcasting Group for approx. \$63,000,000 (1997 Vol. 37:2). For details on purchase with 2 other stations from Price Communications by US Broadcast Group, see KJAC-TV, Port Arthur, TX (1995 Vol. 35:35). Sold to Tri-State Bcstg. Corp. (Price Communications Corp.) for \$10,800,000 including covenant not to compete (1986-87). For previous sale as KTVJ, see KSNW, Wichita, KS. Earlier, 98.1% control sold by Mid-America Bcstg. Inc. to Kansas State Network Inc. for \$1,111,732.40 (1975).

KCTV, Kansas City (Ch. 5)—Purchased as KCMO-TV with KCMO by Meredith Publishing Co. from Tom Evans and Lester E. Cox for \$2,000,000 plus long-term debt not to exceed \$450,000 (1953 Vol. 9:40, 42, 46).

KCTY, Kansas City (Ch. 25)—Transferred by Empire Coil Co. (Herbert L. Mayer) to DuMont Network December 31, 1953 for token consideration of \$1 (1954 Vol. 10:1). Operation discontinued by DuMont March 1, 1954 (1954 Vol. 10:7).

■ **KCWE, Kansas City (Ch. 29)**—David E. & Sonia G. Salzman gained control of station with total payment of \$568,000 to majority owners Robert Liepold & Thomas Jones (1999-2000).

KPXE, Kansas City (Ch. 50)—Paxson Communications paid Kansas City Youth for Christ \$16,400,000 for station as KYFC in 1997 and operated initially as KINB.

KMBC-TV, Kansas City (Ch. 9)—For merger with Argyle Television, see WBAL-TV, Baltimore, MD. Sold to Hearst Corp. by Metromedia for \$79,000,000 following Metromedia's purchase of WCVB-TV, Boston (1981-82 Vol. 21:37; 22:14). Sold with KMBC & KMOS-TV, Sedalia to Metropolitan Bcstg. Corp. (Metromedia) for \$10,400,000 by Cook Paint & Varnish Co. Deal also included purchase of KFRM(AM), Concordia, KS for \$400,000 and its resale for \$201,000; KMOS-TV, Sedalia was resold to KRCG, Jefferson City, MO for \$200,000 (1960 Vol. 16:52; 17:6, 31). Later, Metromedia sold KMBC-AM-FM to Bonneville International Corp. for \$2,200,000 (1967 Vol. 7:6). Previously Cook Paint & Varnish, operator of WHB-TV (which shared Ch. 9 with KMBC-TV), acquired KMBC-TV-AM along with KFRM, Concordia, KS from Arthur B. Church interests; under merger, Cook subsidiary became KMBC Broadcasting Co., with KMBC call letters retained, WHB-TV dropped and WHB(AM) sold. Purchase price: \$1,750,000 cash plus assumption of about \$865,000 in obligations, plus 10-year contract with Mr. & Mrs. Arthur B. Church at \$25,000 a year (1954 Vol. 10:17, 20, 24).

KSHB-TV, Kansas City (Ch. 41)—Sold as KBMA-TV by Benno C. Schmidt and BMA Properties Inc. to Scripps Howard Bcstg. Co. for \$5,407,500 (1977 Vol. 16:50). Previously, control of Westport Television Inc. transferred from William D. Grant to Benno C. Schmidt (62.8%) for \$88,500 and assumption of \$350,000 in outstanding loans (1971).

KSMO-TV, Kansas City (Ch. 62)—ABRY Communications sold station to Sinclair Communications Inc. for \$9 million plus assumption of liabilities (1996). First American National Bank acquired station as KZKC from Kansas City TV Ltd., Debtor-in-Possession for \$5,250,000 and sold it to ABRY Communications L.P. for \$2,525,000 (1990).

WDAF-TV, Kansas City (Ch. 4)—Station was included in sale of all but two of New World TV stations and its programming division to Fox Television, see KSAZ-TV, Phoenix, AZ (1996 Vol. 36:30, 37:4). For prior sale by Great American Television & Radio Co. Inc. (later Citicasters Co.) to New World Communications Group Inc., see WGHP-TV, Greensboro-High Point, NC (1994 Vol. 34:19, 38). Previously sold as a package with WDAF-AM, WGR-TV (now WGRZ-TV) & WGR-AM-

FM, Buffalo, NY and WNEP-TV, Scranton, PA to Taft Bcstg. by Transcontinent Television Corp. For more details, see report on sale of WGRZ-TV, Buffalo, NY. Previously sold with WDAF(AM) for \$9,750,000 cash to Transcontinent TV Corp. by National Theatres & TV Inc. (1960 Vol. 16:18, 29). National Theatres acquired TV & radio for \$7,600,000 from Kansas City Star which sold properties in compliance with govt. antitrust consent decree (1957-58 Vol. 13:47, 48; 14:17).

KTVO, Kirksville, MO-Ottumwa, IA (Ch. 3)—For sale to Raycom Media and for 1987 Gillett Group sale to Federal Bcstg. Co., see WLUC-TV, Marquette, MI. For sale to Gillett Group, see WEAU-TV, Eau Claire, WI. Sold to Appleton (WI) Post-Crescent for \$1,255,000 by James J. Conroy and associates (1963 Vol. 4:2).

KPOB-TV, Poplar Bluff (Ch. 15)—See WSIL-TV, Harrisburg, IL.

KQTV, St. Joseph (Ch. 2)—TCS Television (ML Media Partners, et al.) sold KQTV & WTOV(TV) Terre Haute, IN to Nexstar Broadcasting Group (ABRY Broadcasting Partners) for \$31,800,000 (1997). Malcolm I. Glazer sold station, WRBL(TV), Columbus, GA & WTOV(TV), Terre Haute, IN to Riverdale Media (Simon P. Gourdine) & ML Media Partners for \$60 million including covenant not to compete (1990 Vol. 30:8). Sold by Amarturo Group Inc. to Fabri Development Corp. (Malcolm I. Glazer) for \$9,000,000 (1979 Vol. 19:24). Sold by Intermedia Inc. to Amarturo Group Inc. for \$3,600,000; sale included KGRV(FM), St. Louis, MO & KLYX(FM), Clear Lake City, TX (1973). Sold as KFEQ-TV by Panax Corp. to Intermedia Inc. (ISC Industries, Kansas City financial & investment firm) for \$3,150,000 (1968 Vol. 8:49). Sold with radios KFEQ and KLIK, Jefferson City, MO to Midstates Bcstg. Corp. by Jesse D. Fine family for \$1,750,000 (1963 Vol. 3:12). Purchased with KFEQ by Jesse D. Fine family from Kenyon Brown-Bing Crosby group for \$841,091 (1957 Vol. 13:34, 38). Sellers acquired properties from Martin Pitts for \$550,000 and assumption of \$200,000 in liabilities (1955 Vol. 11:34, 47, 52).

■ **KTAJ, St. Joseph (Ch. 16)**—For sale by All American TV to Trinity Broadcasting Network Inc., see WTJP, Gadsden, AL (2000).

■ **KDNL-TV, St. Louis (Ch. 30)**—Ermis Communications was to pay Sinclair Broadcast Group approx. \$366.5 million for KDNL-TV & six area radio stations. Ermis first bought option on stations from Barry Baker, who controlled co. which sold station to Sinclair, and was later Sinclair executive. After Sinclair refused to sell TV, agreement was reached on radio stations. (1999-2000 Vol. 39:26, 40:13, 26). Better Communications (Barry Baker & Larry Marcus) sold TV stations KDNL-TV; KOVR, Stockton, CA; WTTV, Bloomington-Indianapolis & WTTK, Kokomo, IN; KDSM-TV, Des Moines, IA; WLOS, Asheville, NC; WFBC-TV, Anderson, SC; KABB, San Antonio, TX and 23 radio stations to Sinclair Communications in cash & stock deal worth approximately \$919,210,000. Sinclair sold WFBC-TV to Glencairn Ltd., see Anderson, SC. Proposal originally included WSIX(TV), Columbus, OH, but that station was made part of a separate transaction (1996 Vol. 36:16, 21, 36). WTTV, Bloomington-Indianapolis & WTTK, Kokomo, IN were also later removed from original trans-

Missouri—Sales & Transfers of TV Stations

action. KDNL-TV sold by Cox Enterprises to Atlantic Bcstg. Co. (Better Communications & Management Group of Communications Equity Assoc.) for \$21,500,000 plus non-compete covenant (1989 Vol. 29:9, 37). Sold to Cox Bcstg. Corp. by Evans Bcstg. Corp. for \$13,200,000 (1981 Vol. 21:10).

KMOV, St. Louis (Ch. 4)—After A. H. Belo bought Providence Journal stations, it entered a three-way deal with Cox Communications & Viacom Broadcasting, ending with Belo owning KMOV. Viacom became the owner of KSTW-TV, Seattle, WA & also received \$70,000,000. See KIRO-TV and KSTW, both Seattle, WA, for more details (1997 Vol. 37:8, 9). For takeover of Viacom by National Amusements Inc., see WHEC-TV, Rochester, NY. Sold as KMOX-TV to Viacom Bcstg. by CBS for \$122,500,000 (1985-86 Vol. 25:39, 43, 49; 26:4-8). Sold as KWK-TV to CBS for \$2,500,000, plus additional \$1,500,000 for building owned by St. Louis Globe-Democrat (1957-58 Vol. 13:36, 39, 43, 44, 48; 14:1, 2). Sale included agreement that CBS turn over CP for Ch. 11 to 220 Television Inc., which in turn issued \$200,000 in debentures to both St. Louis Telecast and Broadcast House, other 2 losers in Ch. 11 hearing. These 3 agreed to terminate all litigation challenging CBS's right to Ch. 11. KWK-TV sellers were Robert T. Convey (28% as voting trustee), KSTP Inc., St. Paul (23%), Globe-Democrat (23%), 800 North 12th Inc. (23% held by former owners of KXOX Inc.), Missouri Valley Television stockholders (3%). Two years earlier, Samuel I. Newhouse acquired St. Louis Globe-Democrat and its 23% interest in KWK-TV for \$6,250,000 (1955 Vol. 11:13).

KPLR-TV, St. Louis (Ch. 11)—Koplar Communications (Edward Koplar) sold station to Acme Television (Jamie Kellner, et al.) for \$146,000,000 (1997 Vol. 37:31).

KSDK, St. Louis (Ch. 5)—Gannett Broadcasting Group won bidding war for Multimedia Inc. with offer of \$45.25 per share. Sale included KSDK; WMAZ-TV, Macon, GA; WBIR-TV, Knoxville, TN; WLWT, Cincinnati & controlling interest in WKYC-TV, Cleveland, OH (1995 Vol. 35:25, 31). Pulitzer Publishing traded station to Multimedia Inc. for \$8,250,000, plus WXII, Winston-Salem, NC & WYFF-TV (formerly WFBC-TV), Greenville, SC (1981-82 Vol. 21:12; 22:1, 35).

KTVI, St. Louis (Ch. 2)—For New World sale to Fox Television Stations Inc., including KTVI, see KSAZ-TV, Phoenix, AZ (1996). Argyle Television sold this and other 3 former Times Mirror stations to New World Communications Group for \$369 million (1995). Sold to Argyle Television Holding Inc. (Ibrahim Morales, et al.) for \$35,000,000. Argyle purchased WVTM-TV, Birmingham, AL; KTBC-TV, Austin & KDFW-TV, Dallas, TX from Times Mirror in related transactions (1993 Vol. 33:13, 14, 28; 34:2). Sold by Newhouse Bcstg. Corp. to Times Mirror Co. for \$82,380,000. Sale included WAPI-TV (WVTM-TV), Birmingham, AL; WSYE-TV (WETM-TV), Elmira, NY; WSYR-TV (WSTM-TV), Syracuse, NY; WTPA (WHTM-TV), Harrisburg, PA (1978-79 Vol. 18:50; 19:19). Newhouse Broadcasting Corp. increased its holdings to 100% through purchase of 74% for \$7,576,777 from Harry Tenenbaum, Paul E. Peltason and associates (1964 Vol. 4:19, 24). Previously 22.7% was acquired by St. Louis Globe-Democrat (Newhouse) for \$172,000 plus loan of \$360,000 from Harry Tenenbaum & Paul E.

Peltason, after KWK-TV, in which Globe-Democrat had 23% interest was sold to CBS (1957-58 Vol. 13:45, 14:12).

KMOS-TV, Sedalia (Ch. 6 ETV)—Sold by Mid-America TV Co. to Central Missouri State University for \$1,000 (1977-78). Previously sold to owners of KRCC, Jefferson City, MO for \$200,000 by Metropolitan Bcstg. Co. under package deal in which it acquired KMBC-TV-AM, Kansas City and KMOS-TV from Cook Paint & Varnish Co. for \$10,400,000 (1960 Vol. 16:52; 17:6, 31). Owners of KRCC purchased it as KDRO-TV from Milton J. Hinelin and associates for \$50,000 and assumption of \$127,661 obligations (1958 Vol. 14:50). Note: For 1965 sale with KRCC, Jefferson City, see KRCC. Station is now a non-commercial operation.

KDEB-TV, Springfield (Ch. 27)—ABRY Holdings (Royce Yudkoff, et al.) bought KDEB-TV; WQRF-TV, Rockford, IL, WTVW, Evansville, IN; KARD, Monroe-West Monroe, LA; KLBK-TV, Lubbock, TX and radio stations from Petracom Inc. and later assigned stations to affiliate Quorum Broadcast Holdings (1997 37:37). BANAM Bcstg. sold its 4 stations to Petracom Holdings Inc., see KARD-TV, West Monroe-Monroe, LA (1995). For assignment to BANAM Bcstg. Inc. by Woods Communications see KARO-TV, West Monroe-Monroe, LA (1993). As KMTC sold to Charles Woods by Kenneth E. Meyer, et al., for \$12,100,000 (1985).

KOLR, Springfield (Ch. 10)—Burr-Hawkins Media (Victor Rumore, Stephen Burr & Kent Hawkins) paid \$55,915,000 for station to intermediary IBC Acquisition Statutory Trust (Douglas Wolf, principal), which took over station from trustee for former owner Independent Broadcasting Co. (1998). Rumore later bought out Burr & Hawkins.

■ **KSPR, Springfield (Ch. 33)**—Grapevine Communications (now GOCOM Holdings LLC) bought 10 TV stations from Gocom Communications including KSPR for \$185,000,000, see KTVE, El Dorado, AR (1999 Vol. 39:21). Gocom Communications (Richard L. Gorman, et al.) took control of three stations through purchase of Cottonwood Communications for \$20,000,000 & \$12,375,000 equity interest (1997). Cottonwood Communications bought this station, KCPM, Chico, CA & KMID, Midland-Odessa, TX from Davis-Goldfarb for \$32,500,000 (1995 Vol. 35:30). Bachow Investment Partners now controls Cottonwood after buying stake from Albin J. Seethaler (1995). For sale to Davis-Goldfarb Co. and prior sale to Goltrin Communications, see KCPM, Chico, CA. Sold to Telepictures Corp. by Farrell P. Jones, et al., for \$3,470,000 (1984 Vol. 24:41).

KYTV, Springfield (Ch. 3)—Sold by Harte-Hanks to Schurz Communications Inc. for \$50,800,000 (1987 Vol. 26:46, 48). Sold by Springfield TV Inc. to Harte-Hanks Communications Inc. for \$20,582,500 (1978 Vol. 18:21). 50% interest previously sold by Springfield TV Inc. to Mark Twain Media Inc. for \$1,000,000 (1976).

KSVI, Billings (Ch. 6)—Quorum Broadcast (ABRY TV affiliate) paid \$65,600,000 to mid-

dle-man Intercontinental Pacific (Douglas Wolf) for Great Trails stations, including KSVI, WFFT-TV, Fort Wayne, IN & WHAG-TV, Hagerstown, MD (1998 Vol. 38:46). Big Horn Communications Inc. sold the station & 6 low-power TV translators to Great Trails Broadcasting Corp. for \$17,370,000 (1997). A restructuring of Big Horn Communications Inc. ended with 97.5% of the company owned by Thomas Hendrickson, Raymond P. Mosser & Calvin Cafritz (1995).

KTVQ, Billings (Ch. 2)—Evening Post Publishing Co. bought station from SJL Inc. for \$8,500,000 plus non-compete covenant (1993-94). Prior sale by SJL Inc. to Evening Post Publishing was granted but not consummated (1992). Sold by Joseph S. Sample to SJL Inc. (George D. Lilly) for \$18,900,000 (1983). Sale included KXLF-TV, Butte; KRTV, Great Falls & KPAX-TV, Missoula, MT. Montana Network, TV-AM licensee corporation, bought up stock of J. Carter Johnson and 11 other stockholders for \$403,650. Control of corporation acquired by Joseph S. Sample, who increased holdings from 10.8% to 93.28% by paying \$136,425 for stock held by C. L. Crist & V. V. Clark (1956 Vol. 12:45, 50). Sample's holdings later increased to 99.3%.

KULR-TV, Billings (Ch. 8)—Harrscope Bcstg. Corp. sold station with KTWO-TV, Casper, WY for \$12,200,000 to Wooster Republican Printing Co. (1986 Vol. 26:45). Sold for nearly \$446,000 to Harrscope Bcstg. Corp. of California by Crain-Snyder Television Inc. (1966 Vol. 6:46). Previously 51% control sold by Crain-Snyder TV Inc. for \$33,000 under reorganization in which new owners became Rex Baker with 44%; Thor Myhre, 28%; Arthur Miller, 28% (1965). Sold as KGHV-TV-AM by P. N. Fortin (50%) and Warren J. & Kenneth L. Hancock (25% each) for \$745,000 to Crain-Snyder TV Inc. (in which Fortin held 12.5%, the two Hancocks, 6.25% each). In a contingent sale, Crain-Snyder sold KGHV(AM) to George C. & Wilda G. Hatch for \$204,285 (1962 Vol. 2:52).

KBZK, Bozeman (Ch. 7)—Sold (as KCTZ) to Evening Post Publishing Co. for \$1,100,000 (1993 Vol. 33:21, 38). Big Horn Communications purchased station for \$275,000 & assumption of liabilities from Bee Bcstg. Assoc. (1988).

KTVM, Butte (Ch. 6)—See KECI-TV, Missoula, MT.

□ **KWY8, Butte (Ch. 18)**—To be sold with KTGF-TV, Great Falls & KTMF-TV, Missoula, MT by Continental Television Network (J. Colla, et al.) to JSB Acquisition Corp. (James Haber, et al.) for \$15,145,000. JSB will then sell same 3 stations to MAX Media for \$17,975,000 (2000).

KXLF-TV, Butte (Ch. 4)—For latest sale, see KPAX-TV, Missoula, MT. For previous sale, see KTVQ, Billings, MT. Sold with KXLF(AM) & KXLL-TV-AM, Helena, MT to Joseph S. Sample by Ed Craney, agent for Z Net, for over \$1,575,000. Sample later transferred Helena TV & radio to Helena TV Inc., cable system there, for \$400,000 (1960 Vol. 16:42; 17:4).

KXGN-TV, Glendive (Ch. 5)—Sold by Glendive Bcstg. (Lewis W. Moore Sr., et al.) to Stephen A. Marks for \$545,000 plus \$148,750 covenant not to compete and

\$6,250 consulting agreement (1990 Vol. 30:17).

KFBB-TV, Great Falls (Ch. 5)—Sold to Wooster Republican Printing Co. by Advance Corp. for \$5,250,000 (1982 Vol. 22:8). Sold to Advance Corp. (Donald P. Nathanson, et al.) by Harrscope Bcstg. Corp. (1977). Purchased by Harrscope from David E. Bright, Ernest Scanlon and Daniel O'Shea for \$850,000 (1962 Vol. 2:11, 22). Previously sold with KFBB(AM) by Joseph P. Wilkins to Bright, Scanlon and O'Shea for approximately \$1,000,000 (1960 Vol. 16:3, 5).

KRTV, Great Falls (Ch. 3)—For sale to present owner, see KPAX-TV, Missoula, MT. For previous sale, see KTVQ, Billings, MT. Sold by Snyder & Assoc. to Garryowen-Cascade TV Inc. (Montana Network, KOOK-TV (KTVQ), Billings; Garryowen Butte TV, KXLF-TV, Butte) for \$1,070,000 (1968). Previously transferred from Francis N. & Robert R. Laird to Snyder & Associates, which assumed liabilities totaling \$59,680 with \$19,000 owed Snyder by Lairds cancelled (1958 Vol. 14:40).

□ **KTGF, Great Falls (Ch. 16)**—For sales to JSB Acquisition and MAX Media LLC, see KWYB, Butte.

KHMT, Hardin (Ch. 4)—Big Horn Communications Inc. donated off-air KOUS-TV to non-stock, non-profit foundation, National Indian Media Foundation. At same time, Big Horn agreed to lease property & tower to National Indian Media (1994). Station returned to air Aug. 1995.

KTVH, Helena (Ch. 12)—Big Sky Broadcasting sold station to Sunbelt Broadcasting (James E. Rogers, et al.) for \$3,454,000 after proposed sale to Grapevine Communications was never completed (1997). Sold to Big Sky Bcstg. L.P. (Radeck Bcstg. Inc., gen. partner) for \$2,500,000 including non-compete covenant (1988). Donald G. Bradley & Lyle A. Courtage bought station as KTVG for \$1,500,000 (1985). Sold as KTCM to Lynn H. & Karen L. Koch by Tim Babcock for \$850,000 (1979). As KBLL-TV control (56 2/3%), purchased by Tim Babcock through stock purchase from Paul McAdam & A. W. Scribner for \$201,421 (1968); Bob Magness retained 43 1/3% interest. Sold with KBLL(AM) to Capital City by Helena TV Inc. (cable system operator in that city) for \$5,000 and assumption of \$255,000 liabilities (1963 Vol. 3:23). For details of previous sale, see KXLF-TV, Butte, MT.

KCFW-TV, Kalispell (Ch. 9)—See KECI-TV, Missoula, MT.

KYUS-TV, Miles City (Ch. 3)—Big Horn Communications Inc. sold station to KYUS Bcstg. Corp. (Stephen A. Marks) for \$300,000 (1994). Sold to KOUS-TV Inc. (Big Horn Communications Inc.) by Custer Bcstg. Corp. (David G. Rivenes & L. B. Foster) for \$200,000 (1984).

KECI-TV, Missoula (Ch. 13)—Lamco Communications paid Precht Communications \$16,456,000 for KECI-TV with satellites KTVM, Butte & KCFW-TV, Kalispell, MT in 1998. Sold as KGOV-TV with KTVM, Butte & KCFW-TV, Kalispell, MT by Dale G. Moore to Eagle Communications Inc. (Precht Communications Inc., 80%; Advance Corp., 20%) for \$8,000,000 (1978). Previously, 79.36% was sold to Moore by A. J. Mosby, who retained

Montana

20.63% (1964 Vol. 4:32, 38). Moore's hold-ings later increased.

KPAX-TV, Missoula (Ch. 8)—S-JL Inc. sold station to Evening Post Publishing Co. with KOLF-TV, Butte & KRTV, Great Falls, MT for \$21,000,000 & \$3 million non-compete cov-erant (1986). For prior sales, see KTVQ, Bill-ings, MT.

□ **KTMF, Missoula (Ch. 23)**—For planned sales to JSB Acquisition & MAX Media LLC, see KQWB, Butte, MT (2000).

Nebraska

KLKE, Albion (Ch. 24)—See KLKN, Lincoln, NE.

KGIN, Grand Island (Ch. 11)—See KOLN, Lincoln, NE.

KHAS-TV, Hastings (Ch. 5)—Nebraska Television Corp. (Seaton Publishing) sold sta-tion to North Platte Television Inc. (Richard F. Shively & Ulysses A. Carlini) for \$4,500,000 (1997 Vol. 37:21).

KWNB-TV, Hayes Center (Ch. 6)—For sales see KHGI-TV, Kearney, NE.

KHGI-TV, Kearney (Ch. 13)—Pappas Tele-casting agreed to buy KHGI-TV, KWNB-TV Hayes Center & KSNB-TV Superior, NE from Fant Broadcasting for \$10 million plus a \$250,000 1-year covenant not to compete (1996). KSNB-TV buyer was changed to Colins Broadcasting (Thomas F. Mitts) in 1997 and all sales were completed in 1999. Blackstar Communications was to pay \$12,750,000 and a \$1,000,000 non-compete covenant to Fant Broadcasting for the stations, but sale was never consummated (1995). FCC approved sale by bankruptcy trustee Joseph Girard to Fant Bcstg. Co. of Nebraska Inc. (Anthony J. Fant & Harry Mabry) for \$2,050,000. Sale included KWNB-TV, Hayes Center & KSNB-TV, Superior, NE (1993 Vol. 33:7). Sale to Sterling Communications Inc. (Jeannine R. Custardo & Angela D'Agostino) from Gordon Bcstg. Inc. including KWNB-TV, Hayes Center & KSNB-TV, Superior, NE for \$12,000,000 was never consummated (1989). Gordon Bcstg. (Robert D. Gordon) bought station with KWNB-TV, Hayes Center & KSNB-TV, Superior from Amaturo Group Inc. for \$10,000,000 (1985-86). Sold by NTV Enterprises to Amaturo Group Inc. for \$8,000,000 (1979 Vol. 19:24). Sale included KBGT-TV (KCAN), Albion; KWNB-TV, Hayes Center; KSNB-TV, Superior, all NE. Sold as KHOL-TV by Bi-States Co. (F. Wayne Brewster, et al.) to NTV Enter-prises Inc. along with satellites KCNA-TV (KCAN), Albion; KWNB-TV, Hayes Center & KSNB-TV, Superior, all NE for \$1.9 million (1974).

KLKN, Lincoln (Ch. 8)—Amaturo Group sold station as KBGT-TV for \$3,000,000 to Citadel Communications Co. Ltd. (1986). In June 1995, FCC approved Citadel Communications plan to change city of license of KCAN to Lin-colin, NE & start a new station in Albion on Ch. 24. Operation as KLKN, Lincoln began in 1996 (Vol. 34:50; 35:27). For previous sale, see KHGI-TV, Kearney, NE.

KOLN, Lincoln (Ch. 10)—Station was to be sold by Busse Broadcasting to Gray Commu-nications with satellite KGIN, Grand Island, NE

and WEAU-TV, Eau Claire, WI for \$112 million, but deal was restructured and the KOLN/KGIN combination was sold separately to Gray (1998 Vol. 38:3, 8). See also WALB-TV, Ala-bama, GA. Gillett Communications assigned station's license to Busse Bcstg. for \$45,000,000 including KGIN(TV), Grand Is-land, NE & WWMT(TV), Kalamazoo, MI (1987 Vol. 27:40, 44). For sale to Gillett Communi-cations, see WWMT, Kalamazoo, MI. Purchased as Ch. 12 outlet with KOLN(AM) by Fetzer Broadcasting Co. from Edwin M. O'Shea-Barrett S. Martin interests for \$145,000 cash plus assumption of about \$500,000 in liabili-ties (1953 Vol. 9:30, 34). Fetzer interests also purchased KFOR-TV, Lincoln (then Ch. 10) for \$300,000 from James Stuart, and FCC autho-rized KOLN-TV to take over KFOR-TV's Ch. 10 (1954 Vol. 10:13, 14). Ch. 12 turned over to U. of Nebraska by Fetzer interests. Now operated as non-commercial KUON-TV (1954 Vol. 10:31). In 1955 John Fetzer personally ac-quired all stock of KOLN(TV).

KSNK, McCook (Ch. 8)—See KSNK, Great Bend & KSNW, Wichita, KS.

KNOP-TV, North Platte (Ch. 2)—92.7% control, including KNOP(AM), sold to Fer-Rich Bcstg. Co. (ownership interlocking with cable systems) for \$106,150 by group headed by Fred E. Shrake & Mac Smock (1967).

KETV, Omaha (Ch. 7)—Pulitzer sold stations to Hearst-Argyle TV, see KOAT-TV, Albuquer-que, NM (1998 Vol. 38:19). Sold to KETV Tele-vision Inc. (Pulitzer Publishing Co.) by Peter Kiewit Sons' Inc. for \$8,900,000 plus as-sumption of liabilities of \$553,000 (1976 Vol. 15:45). Sold with parent Herald Corp., pub-lisher of Omaha World Herald to Peter Kiewit Sons' Inc. for \$41,400,000 (1962-63 Vol. 2:45; 3:23).

■ **KMTV, Omaha (Ch. 3)**—For sale of most Lee Enterprises stations to Emmis Broadcasting Corp., see WSAZ-TV, Huntington-Charleston, WV (2000). For sale to Lee Enterprises Inc., see KGUN, Tucson, AZ. 25% held by Central Bcstg. Co. (WOC-TV-AM, Davenport, IA) pur-chased for \$550,000 in Feb. 1960 by KMTV li-censee May Bcstg. Co., which increased its holdings to 100%. This transaction did not re-quire FCC approval and was not reported in Television Digest until year later (1961 Vol. 17:9).

■ **KXVO, Omaha (Ch. 15)**—Mitts Telecasting (Thomas Mitts) bought station from Cocola Family Trust for \$972,000 (2000).

■ **WOWT, Omaha (Ch. 6)**—LIN Television bought WOWT & KAKE-TV, Wichita, KS with its satellites KLBV, Colby & KUPK-TV, Topeka from Chronicle Publishing Co., then traded stations to current owner Benedek Broad-casting for WWLP(TV), Springfield, MA & \$123,000,000 (1999-2000). Sold as WOW-TV by Meredith Corp. to Chronicle Bcstg. for \$9,158,500 (1975 Vol. 15:6, 8). Purchased with WOW(AM) by Meredith interests for \$2,525,000 from Francis P. Matthews and John J. Gillen estate, purchaser acquiring sur-plus account of \$720,000 (1951 Vol. 7:32, 39).

KOUH-TV, Scottsbluff (Ch. 4)—Schurz Communications made offer of \$27,000,000 for Duhamel Broadcasting's TV stations in-

cluding KDUH-TV, KHSD, Lead & KOTA-TV, Rapid City, SD & KSGN-TV, Sheridan, WY, but contract was not finalized (1998 Vol. 38:48).

KSTF, Scottsbluff (Ch. 10)—See KCOY-TV, Santa Maria, CA & KGWN-TV, Cheyenne, WY.

KSNB-TV, Superior (Ch. 4)—Pappas Tele-casting agreed to buy station with KHGI-TV, Kearney, NE from Fant Broadcasting in 1996, but buyer of this station was later changed to Colins Broadcasting (Thomas F. Mitts). For previous sales, see KHGI-TV, Kearney, NE.

Nevada

KVVU-TV, Henderson-Las Vegas (Ch. 5)—Johnny Carson, et al., sold station to Meredith Corp. for \$27,500,000 & assumption of \$8,500,000 debt (1985 Vol. 25:3). Sold by In-dependent Bcstg. Corp. to Carson Bcstg. Corp. for \$5,500,000 (1978-79 Vol. 18:25; 19:14, 16). Sold as KH8V by Levin-Townsend Enterprises Inc. to Independent Bcstg. Corp. for \$250,000 plus assumption of liabilities not to exceed an additional \$707,735. Previously sold to Levin-Townsend for \$340,000 by Ne-vada Communications Inc. (1969 Vol. 9:18).

■ **KFBT, Las Vegas (Ch. 33)**—Sinclair Broad-cast Group bought station from Montecito Broadcasting for \$33,000,000 (1999 Vol. 39:47). Channel 33 Inc. sold station to Montecito Broadcasting (Jamie Kellner con-trolled Acme Television subsidiary) for \$33,000,000 (1997-98).

KLAS-TV, Las Vegas (Ch. 8)—Sold by Summa Corp. to Landmark Communications Inc. for \$9,587,500 (1978 Vol. 18:7). Sold by H. M. Greenspun to Hughes Tool Co. (later Summa Corp., 100% owned by Howard Hughes) for \$3,650,000 in cash plus assump-tion of obligations (1967-68 Vol. 7:44; 8:8). 67.525% control acquired by Herman Greenspun, publisher of Las Vegas Sun, who increased holdings from 22.77% by paying R. G. Jolley \$50,000 for 124.5 shares—Jolley also selling his remaining 500 shares back to company for \$270,000 (1956-57 Vol. 12:25; 13:9). Greenspun's holdings later increased to 76.12%.

KINC, Las Vegas (Ch. 15)—Tierra Alta Broadcasting Inc. (Imma Rico) sold the station to Walter F. Ulloa controlled Entravision Hold-ings for an equity interest in that company (1997).

KTNV, Las Vegas (Ch. 13)—Sold as KSHO-TV by Arthur Powell Williams, et al., to The Journal Co. for \$13,500,000 (1979 Vol. 19:8). Arthur Powell Williams & family bought 50% of stock, increasing holdings to 100%, for \$1,157,481.76 (1974). Control transferred by Ch. 13 of Las Vegas Inc. from Lewis B. Atkin, C. R. Pat Clark, Robb C. Johnson, William M. Laub, William R. Morse, Richard Kent Oram, William D. Stiles, John A. Ettlinger (retaining 31.4%), Frank E. Feder (retaining 0.6%) & Leonard Phillips (retaining 8%) to Arthur Powell Williams (50%) for \$350,000. Earlier operated by interim corp. composed of appli-cants prior to grant to Taimac Inc. (later Ch. 13 of Las Vegas). 78% of licensee Television Co. of America Inc., owned by Nevada Broad-casters Fund Inc. was purchased by Arthur Powell Williams for \$115,000. Then license transferred from TV Co. of America Inc. to

Harry Wallerstein, bankruptcy trustee. 90% control sold previously to Nevada Broad-casters Fund Inc. (R. G. Jolley, A. H. Kelson & James C. Wallentine) for \$137,500 by Mervyn L. & Nathan Adelson, with Mervyn retaining 10% interest (1959 Vol. 15:42, 45). Adelsons acquired it from Albert Zugsmith group for \$70,000 (1957 Vol. 13:34, 42, 47). Zugsmith bought TV & KEM(AM), Henderson from Mortiz Zenoff for \$300,000 including liabilities (1956 Vol. 12:24, 38, 48).

KVWB, Las Vegas (Ch. 21)—Sinclair Com-munications paid Las Vegas Channel 21 Inc. approx. \$87,000,000 for then KUPN (1997 Vol. 37:6). DRES Media Inc. sold KRLR to Las Vegas Channel 21 Inc. (Michael J. Lambert, et al.) for \$2,875,000 plus assumption of speci-fied liabilities & 7-year non-compete cov-erants of \$400,000 each to Frank E., R. Lane & Charlene Scott (1994).

KBLR, Paradise (Ch. 39)—Station returned to air March 3, 1994 after being sold by Rose Communications to Summit Media Ltd. Liabil-ity Co. (Scott Gentry, et al.) for \$1,500,000 (1993-94). Sale by Rose Communications (Glenn A. Rose) to TGN Productions Inc. (John Locke, Donald Mustain & Clifford A. Jones) for \$1,900,000 was never consummated (1990 Vol. 30:35).

KAME-TV, Reno (Ch. 21)—KAME-TV was sold with 14 other Ellis Communications sta-tions to Raycom Media Inc., see KOLD-TV, Tucson, AZ (1996). Sold by Page Enterprises Inc. to Ellis Communications Inc. (U. Bertram Ellis, et al.) for \$8,000,000 & \$2,000,000 non-compete covenant (1993-94 Vol. 33:30).

KOLO-TV, Reno (Ch. 8)—Donrey Media Group which included KOLO-TV, cable sys-tems, newspapers and outdoor advertising companies was sold to the Stephens Group Inc. (Jackson T. Stephens, et al.) for \$193,700,000 following the death of Donald Reynolds (1993-94).

KRXI, Reno (Ch. 11)—Nevada Television Corp. transferred control to KTUU (Cox Enter-prises) for an undisclosed amount (1997).

KREN-TV, Reno (Ch. 27)—Pappas Tele-casting Co. bought station from Sainte Ltd. for \$3,075,000 (1994).

KRNV, Reno (Ch. 4)—Sold as KCRL by Circle L Inc. to Sunbelt Bcstg. (James E. Rogers, et al.) for \$24,450,000 (1989).

KTVN, Reno (Ch. 2)—Sold to Sarkes Tarzian Inc. by Lee D. Hirshland, et al., for \$12,500,000 including non-compete cov-erant (1979-80 Vol. 19:44).

New Hampshire

■ **WPXG, Concord (Ch. 21)**—Paxson Com-munications bought WPXG and 7 other DP Media TVs. See WPXS, Mount Vernon, IL for stations involved (1999-2000 Vol. 39:48). DP Media bought station with parent WABU (later WBPX) and fellow satellite WZBU (later WDPX) from Boston University Communications for \$40 million (1999). Boston University op-erated station as WNBU. Boston University Communications bought off-air station from New England Television for \$300,000 and changed WNHT call letters (1995 Vol. 35:27). Boston University Communications started

New Hampshire—Sales & Transfers of TV Stations

station operating again in September 1995. Sold to New England Television (Wilson Hickman) by Thomas J. Flatley for \$1,750,000 & assumption of debt (1992). The Flatley Co. sold off-air station to Stephen M. Mindich for \$1,500,000 (1990), but sale was not consummated. Sold to Thomas Flatley by John Gikas & Frances D. Shaine for \$3,300,000 plus non-compete & loan agreement (1984 Vol. 24:33). Station left air in March 1989.

WNDS, Derry (Ch. 50)—CTV of Derry Inc. planned to sell the station to Ramcast Corp. for \$18,000,000 in 1997 but Ramcast (as Global Broadcasting Systems) went into bankruptcy & sale was never completed.

WNNE, Hanover (Ch. 31)—See Hartford, VT.

□ **WMUR-TV, Manchester (Ch. 9)**—Hearst-Argyle Television Inc. is buying station from Imes Communications, controlled by Imes family & same group as Commercial Dispatch Publishing, for \$185,000,000 (2000 Vol. 40:37). Sold to the Commercial Dispatch Publishing Co., Columbus, MS by United TV Co. for \$5,000,000 (1981). Earlier sale with KECC-TV (KEY-TV), El Centro, CA to Acton Corp. for \$3,000,000 plus \$500,000 promissory note, was dismissed by FCC (1978 Vol. 17:50). Purchased for \$500,000 by Richard Eaton from estate of Francis P. Murphy (1958-59 Vol. 14:51; 15:2, 6).

WPXB, Merrimack (Ch. 60)—Paugus Television sold station as WGOT to Paxson Communications Corp. for \$3,050,000 (1995). Sold to Paugus Television Inc. (Estate of Roger L. Putnam, et al.) by Neal Cortell & S. Joseph Hoffman for \$1,350,000 (1989).

New Jersey

■ **WWAC-TV, Atlantic City (Ch. 53)**—WWAC Inc. sold station to Lenfest Broadcasting LLC (H. Chase Lenfest) for \$9,000,000 (2000). Cellular Phone Centers Inc. sold to WWAC Inc. (1995). Channel 53 Corp. sold to Cellular Phone Centers Inc. (David W. Allen & Harry P. Jenny) for \$20,000 (1990). Station was off-air from July 1982 until July 1988.

WNJU, Linden (Ch. 47)—See New York, NY-Newark, NJ.

Newark—See New York, NY.

Paterson—See New York, NY.

Socacus—See New York, NY.

□ **WHSP-TV, Vineland (Ch. 65)**—USA Broadcasting is selling its TV stations to Univision Communications, see KHSC-TV, Ontario, CA. Asbury Park Press Inc. sold station as WSJT to Home Shopping Network for \$23,000,000 (1986 Vol. 26:52). Barry Diller acquired control of Home Shopping & operated TVs under USA Broadcasting name. Sold to Asbury Park Press by Trustee-in-Bankruptcy for \$3,000,000 (1985 Vol. 25:45).

WMGM-TV, Wildwood (Ch. 40)—Sold as WCMC-TV by Jersey Cape Bcstg. Corp. to South Jersey Bcstg. Corp. for \$324,000 (1978 Vol. 17:44). Sale approved in 1981. CP sold with WCMC-AM-FM to Jersey Cape Bcstg. Corp. for \$590,000 by Francis J.

Matrangola, who retained 0.1% interest (1965 Vol. 5:12, 29).

New Mexico

KASY-TV, Albuquerque (Ch. 50)—Ramar Communications sold KASY-TV to Acme Television for \$25,400,000. At same time, Acme sold KWBO, Santa Fe, NM to Ramar (1999).

KGSW-TV, Albuquerque (Ch. 14)—Galaxy-Southwest TV sold station to Mountain States Bcstg. (Providence Journal) for undisclosed amount (1984 Vol. 24:40). Providence Journal purchased Ch. 2 Santa Fe, NM and took KGSW-TV off-air (1992-93).

KLUZ-TV, Albuquerque (Ch. 41)—Station was sold by KLUZ-TV Inc. (Univision Communications) to Entravision Communications (Walter F. Ulloa, et al.) for \$1,000,000 (1999). Univision owns over 25% of Entravision. Sale was granted November 24, 1998; later consummated. For 1992 sale to Perenchio TV, see KWEX-TV, San Antonio, TX.

■ **KNAT, Albuquerque (Ch. 23)**—For sale to Trinity Broadcasting Network Inc. by All American TV, see WTJP, Gadsden, AL. Trinity Bcstg. sold to All American TV Inc. (Cruz S. Arguinonzi, et al.) for \$2,500,000 (1989). Sold for \$2,250,000 to Trinity Bcstg. Network by Carson Communications (1985). Sold as KLKK-TV to Carson Communications Corp. (John W. Carson, Neil Simon, et al.) by New Mexico Vision Inc. (Eddie L. Pena, et al.) for \$2,875,000 plus assumption of \$830,161 debt.

KOAT-TV, Albuquerque (Ch. 7)—Hearst-Argyle TV outbid Clear Channel Communications, Gannett Broadcasting & Hicks, Muse, Tate & Furst for Pulitzer Publishing's 12 TV & 5 radio stations with bid of \$1,150,000,000 & the assumption of \$700,000,000 in debt. TV stations included KOAT-TV, WESH(TV), Daytona Beach-Orlando, FL; KCCI(TV), Des Moines, IA; WLKY-TV, Louisville, KY; WDSU(TV), New Orleans, LA; KETV(TV), Omaha, NE; KOCT(TV), Carlsbad, KOFT(TV), Farmington, KOVT(TV), Silver City, NM; WXII(TV), Greensboro-High Point & Winston-Salem, NC; WGAL(TV), Lancaster, PA & WYFF(TV), Greenville-Spartanburg, SC & Asheville, NC (1998 Vol. 38:19, 22, 48). Sold by Steinman Stations to Pulitzer Publishing Co. for \$5,000,000 (1968-69 Vol. 8:50, 9:19). Sold with KVOA-TV, Tucson, AZ (Ch. 4) for \$3,250,000 to Steinman Stations by Alvarado Television Inc. (1962 Vol. 2:34). Previously, Alvarado Television merged with KVOA-TV, Tucson, in deal in which Clinton D. McKinnon became 40% owner of both stations; for details see KVOA-TV (1959 Vol. 15:34, 40). Clinton D. McKinnon acquired 100% ownership of KOAT-TV for approximately \$800,000 (mainly in obligations) from A. M. Caldwell-Walter Stiles group (1957 Vol. 13:2, 6).

KOB-TV, Albuquerque (Ch. 4)—Sold with KDB(AM) to KSTP Inc. (Stanley E. Hubbard) for \$1,500,000 by Time Inc. and Wayne Coy, each 50% owner (1957 Vol. 13:2, 11). Sale was made to comply with FCC 5-limit rule in view of Time Inc.'s acquisition of Bitner group; see WRTV, Indianapolis (1956 Vol. 12:51-52). It was first TV to be acquired by Time Inc., having been purchased with KDB for \$900,000, including net quick assets of \$300,000, from

T. H. Pepperday, publisher of Albuquerque Journal (1952 Vol. 8:9, 16, 17, 22).

■ **KRQE, Albuquerque (Ch. 13)**—For sale to Emmis Broadcasting Corp. of all but one Lee TV stations, see WSAZ-TV, Huntington-Chapelton, WV. Control as KGGM-TV transferred from New Mexico Bcstg. Co. Inc. to Lee Enterprises, including KBIM-TV, Roswell, NM (1991).

KOCT, Carlsbad (Ch. 6)—See KOAT-TV for sale to Hearst-Argyle TV (1998). Sold as KAVE-TV (later KVIO-TV) with KVIA-TV (formerly KLP-TV), El Paso, TX, see listing for that station. Sold to John B. Walton Jr. for \$326,425 by John Deme (1966 Vol. 6:22, 37). Sold with KAVE(AM) to Deme by Edward P. Talbot and associates for \$168,000 (1963 Vol. 3:9, 25). Previously, 54.16% of KAVE-TV-AM was sold by Nancy H. Battison for \$43,500 to Ralph V. Davis, who became 26% owner, and Edward P. Talbot who increased holdings to 51% by purchasing additional unissued stock from corporation (1958 Vol. 14:2, 8). Mrs. Battison purchased control of KAVE and CP for KAVE-TV for \$150,000 from group headed by Val Lawrence, gen. mgr. of KROD-TV, El Paso, but Talbot retained his 16% of stock (1955 Vol. 11:32, 45).

KVII-TV, Clovis (Ch. 12)—Sold as KMCC to Marsh Media Inc. by McAlister TV for \$1,500,000 (1986 Vol. 26:31). Sold as KFDW-TV to McAlister Television Enterprises by Mel Wheeler Inc. for \$650,000 (1979). Sold to Mel Wheeler Inc. by Bass Bcstg. Co. for \$600,000 (1976). Control obtained by Perry R. Bass when all stock of Sid W. Richardson Foundation was sold to licensee for \$2,295,000. Deal included KFDA-TV, Amarillo (1965). Sold as KICA-TV by John H. Marshall and family for \$350,000 to Texas State Network Inc. (1963-64). Previously sold as KVER-TV with radio by Texas-New Mexico Bcstg. Co. to Marshall Enterprises Inc. under \$295,000 lease arrangement, which included \$10,000 option to purchase (1961 Vol. 17:38). Transferred as KICA-TV-AM to Texas-New Mexico Bcstg. Co., in which KDUB-TV, Lubbock, TX held 50% stock interest and voting control, with former co-equal owners Mae Strauss & Frank Lesley retaining 25% each. Transaction involved \$100,000 in debentures and \$96,149 in notes (1959 Vol. 15:38, 43). Mae Strauss & Frank Lesley acquired full control by purchasing 1/3 interest for \$36,666 from Garfield C. Packard (1957 Vol. 13:18, 22).

KOBF, Farmington (Ch. 12)—Sold as KIVA-TV to Hubbard Bcstg. for \$2,350,000 plus \$1,480,000 consulting agreement (1983). Sold to Center Group Bcstg. Inc. for \$150,028 (1980-81). Sold by Gerald R. Proctor, et al., to John R. and Connie T. Catsis, et al., for \$769,000 (1976-77).

KHFT, Hobbs (Ch. 29)—Ramar Communications (Ray Moran, et al.) bought station for \$200,000 from Broadcast Services of the Southwest (1997). Hobbs Family Television sold station to Broadcast Services of the Southwest (Gerald Proctor) for \$100,000 (1996).

□ **KMAZ, Las Cruces (Ch. 48)**—Lee Enterprises plans to sell station to Telemundo minority owner & managing member, Council Tree Hispanic Broadcasters (2001). Southwestern Bcstg. Co. Inc. sold then KZIA to Lee

Enterprises Inc. for \$315,000 & \$25,000 consulting agreement (1993). Sale to Two if by Sea (Michael L. Parker) from Southwestern Bcstg. for \$900,000 was dismissed (1992). Sold as KASK-TV by Lynn Dubois, Receiver, to Southwestern Bcstg. Co. Inc. for \$800,000 (1989). Logan D. Matthews & associates sold off-air station for \$825,000 to Roy E. Henderson (1987).

■ **KBIM-TV, Roswell (Ch. 10)**—For sale to Emmis Broadcasting Corp. by Lee Enterprises, see WSAZ-TV, Huntington-Chapelton, WV. Lee Enterprises assumed control with KGGM-TV (now KRQE), Albuquerque, NM for undisclosed amount (1991). Sold by Holsum Inc. to New Mexico Bcstg. Co. Inc. (Margaret Ann Hebenstreit & Lee Enterprises) for \$5,000,000 (1989).

KOBR, Roswell (Ch. 8)—Sold as KSWV-TV to Caprock Telecasting Inc. with KCBD-TV, Lubbock, TX and spun off to Hubbard Bcstg. for \$2,000,000 (1983). Sold to State-Record Co. by Bryant Radio & TV Inc. For details see KCBD-TV, Lubbock, TX. Previously sold by John Barnett Estate to Bryant Radio & TV Inc. (KCBD-TV-AM, Lubbock, TX) for \$493,375 (1968 Vol. 8:21).

■ **KASA-TV, Santa Fe (Ch. 2)**—Station was sold, along with KHBC-TV Hilo, HI; KHNL(TV) Honolulu, HI; & KOGG(TV) Wailuku, HI, to Raycom Media for \$88,000,000 (1999 Vol. 39:21, 27, 45). For sale of Providence Journal Co. to A. H. Belo Corp., see KING-TV, Seattle, WA (1996). Sold as KKTQ to KGSW-TV Inc. (Providence Journal Co.) by Coronado Communications Co. for an undisclosed amount (1992). Sold as KNMZ-TV by New Mexico Media Ltd. to Sunbelt Bcstg. Co. for \$3,000,000 (1988).

KWBQ, Santa Fe (Ch. 19)—Acme Television sold station to Ramar Communications for \$100,000, but continued to operate station under time-brokerage agreement (1999). Acme bought KASY-TV, Albuquerque, NM from Ramar at same time.

KOVT, Silver City (Ch. 10)—See KOAT-TV, Albuquerque for sale to Hearst-Argyle (1998).

New York

WCDA, Albany (Ch. 41)—83.8% control purchased by Lowell Thomas-Frank Smith group, along with WROW(AM), for \$298,800 cash plus assumption of \$380,000 obligations, with Louis H. Gross retaining 7.88% and Congressman Dean Taylor, 8.66%. Call letters formerly WROW-TV (1954-55 Vol. 10:42, 45, 49, 51; 11:1, 3, 5, 6, 9, 18, 20, 45). Dec. 1, 1957 station changed call letters to WTEN and began operating on Ch. 10, having consolidated holdings in WTEN and WTVD, Durham, NC under new Capital Cities Broadcasting Corp. (1957 Vol. 13:49, 51).

WEWB, Albany-Schenectady (Ch. 45)—After Sinclair withdrew, Tribune purchased educational WMHQ(TV) for \$18,500,000 for commercial use (1999 Vol. 39:22). Although station was operated as non-commercial outlet, Sinclair Communications offered \$23,000,000 for it to WMHT Educational Telecommunications, but never completed sale after FCC approved sale (1998 Vol. 38:27, 33). Station was sold by Union Street Video Inc. as WUSV, a commercial station, to Mohawk

Council on Educational Television for \$1.8 million (1987). Proposed sale to Sudbrink Bcstg. by Union Street Video for \$1,200,000 was dismissed by FCC (1987). Sale by Union Street Video to U. Bertram Ellis was granted by FCC but never consummated. Operated as a non-commercial station by WMHT, Schenectady, NY. As WMHX station left air in 1991; returned as WMHQ in 1993.

WTEN, Albany (Ch. 10)—Sold with WCDC (TV), Adams, MA by Knight-Ridder to Young Bcstg. Inc. for \$32,000,000 (1988-89 Vol. 28:41; 29:13). Sold with WCDC, Adams, MA; WJRT-TV, Flint, MI & WPRI-TV, Providence, RI by Poole Bcstg. Co. to Knight-Ridder Newspapers for \$49,631,950 (1977 Vol. 17:26). Sold with WCDC, Adams, MA by Capital Cities Bcstg. to Poole Bcstg. for \$19,000,000 (1970). For earlier sales see WCDA, above.

WXXA-TV, Albany (Ch. 23)—Clear Channel Communications bought station from Heritage Bcstg. Co. for \$25,500,000 (1994 Vol. 34:38). James D. Boaz (Albany 23 Inc.) previously sold station to Heritage Bcstg. Co. (Mario F. Iacobelli) for \$9,900,000 including covenant not to compete (1986 Vol. 26:30). Heritage & Clarence McKee agreed on \$25 million transfer, but sale fell through (1993 Vol. 33:7, 10).

WNYT, Albany-Schenectady (Ch. 13)—Viacom International Inc. swapped this station & WHEC-TV, Rochester, NY with Hubbard Broadcasting for WTOG, St. Petersburg, FL (1996 Vol. 36:35). For Viacom sale to National Amusements Inc., see WHEC-TV, Rochester, NY. Merger of Sonderling Bcstg. with Viacom Bcstg. Inc. for stock & cash approved when call letters were WAST (1978-79 Vol. 18:12, 25, 41; 19:46). Previously sold by Glen Alden Corp. to Sonderling Bcstg. Corp. for \$8 million (1968 Vol. 8:20, 46).

WRGB, Albany-Schenectady-Troy (Ch. 6)—Sold to Freedom Newspapers Inc. by Universal Communications Corp. for \$56,000,000 (1985-86 Vol. 25:31, 44). Sold to Universal Communications Corp. (John D. Backe, et al.) by General Electric Bcstg. for \$35,000,000 (1982-83 Vol. 22:48; 23:18).

WYPX, Amsterdam (Ch. 55)—Paxon Communications Corp. bought the WOCD in 1996 from Cornerstone Television for \$2,490,000 plus a \$50,000 3-year covenant not to compete. Previously sold to Cornerstone Television by Amsterdam Bcstg. for \$375,000 (1992). Joseph Loughlin & Wade Griffiths were buying off-air station for \$1,800,000 plus assumption of debt from Amsterdam Bcstg. but the sale was never consummated (1991). Amsterdam Bcstg. proposed sale of station to Capital District Bcst. Partners (Charles A. Cohen, principal) for \$1,500,000 including covenant not to compete (1989). Sale was approved by FCC but not consummated.

WBNG-TV, Binghamton (Ch. 12)—S.J.L. Communications LP (George D. Lilly, et al.) is buying station, along with WTAJ-TV, Altoona & WLYH-TV, Lancaster, PA & WQWK-TV, Huntington, WV for \$96,000,000. Package also includes 18 month non-compete covenant. Sold as WBNF-TV by Triangle Publications Inc. to Gateway Communications Inc. for \$16,000,000 (1972 Vol. 11:50, 12:39). Sale included WFBG-TV-AM-FM, Altoona & WLYH-TV, Lancaster-Lebanon, PA. Previously sold

with WBNF for \$3,000,000 to Triangle Publications Inc. (Walter Annenberg) by John C. Clark interests (1955 Vol. 11:11, 19).

WICZ-TV, Binghamton (Ch. 40)—Sold to Stainless Inc. (Henry J. Guzewicz) for \$780,000 (1970 Vol. 10:31) by Binghamton Press (Gannett). Previously CP included with sale of WINR(AM) for \$165,000 to Gannett by group headed by Mayor Donald W. Cramer. Sold to Peter Bordes and Joseph L. Rosenmiller in summer of 1956 (1956-57 Vol. 12:36, 46; 13:2).

WIVT, Binghamton (Ch. 34)—Ackerly Communications paid US Broadcasting Group \$9,000,000 for station as WGMC-TV (1997 Vol. 37:3). US Broadcast Group bought station with WVNY, Burlington, VT-Plattsburgh, NY, from Citadel Communications for \$43,920,000 (1995-96 Vol. 35:35). Pinnacle Communications sold station for \$5 million to Citadel Communications (1986). Sold as WBJA-TV to Pinnacle Communications Inc. for \$800,000 (1978). 63.5% sold by Alfred E. Anscombe & James E. Greeley to group consisting of Gerald Arthur, Oliver Lazare & J. J. L. Hessen for \$35,000 and assumption of \$656,000 in obligations. Sale included CP for WEPA-TV (Ch. 66), Erie, PA (1966 Vol. 6:34).

WBUF, Buffalo (Ch. 17)—Sold to NBC for \$312,000 by Sherwin Grossman-Garry Cohen group (1955 Vol. 11:9, 11, 15, 39, 41, 45, 48, 49, 53). Note: NBC took station off air Septem-ber 30, 1958 and dropped CP October 10, 1958 (1958-59 Vol. 14:34, 36, 38, 46; 15:8, 9, 13).

WGRZ-TV, Buffalo (Ch. 2)—Argyle Television traded WGRZ-TV & WZZM-TV, Grand Rapids, MI & \$20,000,000 to Gannett Broadcasting for WLWT(TV), Cincinnati, OH & KOCO-TV, Oklahoma City, OK (1996 Vol. 36:49; 37:5, 6). Argyle Television's bid of \$146,000,000 for this station, KITV, Honolulu, KHVO, Hilo & KMAU, Wailuku, HI was winner in bankruptcy court proceedings (1995 Vol. 35:9, 44). Tak Communications bought station from George D. Lilly, et al., for \$85,000,000 including non-compete covenant (1988 Vol. 28:19). General Cinema Corp. sold station to venture group, WGRZ Acquisition Corp. for approx. \$56,000,000 (1986 Vol. 26:13, 40). Traded to General Cinema Corp. by Taft Bcstg. as WGR-TV for WCX(TV), Miami (1983). Sold with WGR-AM-FM in package including WDAF-TV-AM-FM, Kansas City, MO and WNEP-TV, Scranton, PA for \$28,500,000 to Taft Bcstg. by Transcontinent Television Corp. (1963-64 Vol. 3:15, 16, 31; 4:8, 15). Contingent on sale of Transcontinent properties to Taft was sale of KFMB-TV-AM-FM, San Diego to Midwest TV Inc. for \$10,000,000 and sale of KERO-TV, Bakersfield, CA to Time Inc. for \$1,500,000.

WIVB-TV, Buffalo (Ch. 4)—Chancellor Media Corp. planned purchase of LIN TV and other holdings from Hicks, Muse, see WTNH-TV, New Haven, CT, but sale was called off (1998-99 Vol. 38:28; 39:12). For purchase of LIN Television by Hicks, Muse, Tate & Furst, see WTNH-TV, New Haven, CT (1997). King World sold station to LIN Television Corp. for \$95,000,000 (1995 Vol. 35:23). King World Productions Inc. (Roger King, chmn.) purchased station from Howard Publications Inc. for \$76,965,000 including consulting agreement & non-compete covenant (1988 Vol. 28:26). Sold as WBEN-TV to Buffalo Bcstg.

Co. Inc. (Howard Publications Inc., multiple newspaper owner) by WBEN Inc. (Buffalo Evening News) for \$25,500,000 (1977 Vol. 17:22).

WKBW-TV, Buffalo (Ch. 7)—Queen City sold remaining interest in station to Granite Broadcasting Corp. which bought 45% in 1993 for \$7.5 million, for approx. \$16,000,000 and assumption of debt (1995 Vol. 35:18). Sold to Queen City Bcstg. of New York Inc. for \$65,000,000 in conjunction with Capital Cities purchase of ABC Cos. (1985 Vol. 25:20, 30, 32). Sold with WKBW(AM) to Capital Cities Bcstg. Corp. for \$14,000,000 by Clinton H. Churchill and associates (1961 Vol. 17:22, 32).

WNEQ-TV, Buffalo (Ch. 17 ETV)—Western New York Public Broadcasting Association hopes to sell WNEQ-TV to LIN Television for \$26,200,000, but if sale is not approved, will sell WNED-TV to LIN instead, for \$31,200,000 (2000 Vol. 40:46). Sinclair Communications offered \$33 million for station, but deal was opposed since station had been operated as satellite of PBS station WNED-TV, Buffalo by Western New York Public Broadcasting Association. WNEQ-TV currently operates on Ch. 23, but would swap with WNED-TV before sale, as Ch. 17 is a commercial allocation (1998 Vol. 38:21, 47). FCC approved sale, but Sinclair failed to complete (1999 Vol. 39:31; 40:17). FCC gave final approval to channel swap in 2000.

WNYO-TV, Buffalo (Ch. 49)—Sinclair Broadcast Group Inc. has agreed to buy station from Grant Television for approx. \$48,000,000 (2000). Tri-State Christian Television received \$12 million and dark station WTJA, Jamestown, NY from Grant Television Inc. for WNYB-TV (1996). Niagara Frontier Bcstg. Partnership sold to Tri-State Christian TV Inc. (Garth W. Counce, et al.) for \$2,500,000 (1989 Vol. 29:36).

WUTV, Buffalo (Ch. 29)—BS & L Broadcasting (Joseph Koff) tried to remove WUTV & WUHF, Rochester from sale to Sinclair for assumption of debt with competing offer, but sale was dismissed (1999). ABRY turned over operation of more than 10 stations to affiliate Sullivan Broadcasting Co., which is selling this station with TVs WUHF, Rochester, NY, WXLV-TV, Winston-Salem, NC, WZTV, Nashville, TN, WRLH-TV, Richmond, VA & WMSN-TV, Madison, WI to Sinclair Communications. At same time, Glencaim Broadcasting is buying WRGT-TV, Dayton, OH, KOKH-TV, Oklahoma City, OK, WTAT-TV, Charleston, SC & WVAH-TV, Charleston-Huntington, WV from Sullivan. Price for both sales is not to exceed \$970 million. FCC has not approved either sale (1998-2000 Vol. 38:9). ABRY Communications (Royce Yudkoff, et al.), bought all of Act III stations for \$520 million. Sale included WUTV, Buffalo & WUHF, Rochester, NY; WXLV-TV, Winston-Salem, NC; WRGT-TV, Dayton, OH; WTAT-TV, Charleston, SC; WZTV, Nashville, TN; WRLH-TV, Richmond, VA & WVAH-TV, Charleston-Huntington, WV (1995-96 Vol. 35:26; 36:4). Sold by Citadel Communications to Act III (Norman Lear) for approximately \$46,000,000 including covenant not to compete (1989-90 Vol. 29:36; 30:26). Sold to Citadel Communications Corp. (Philip J. Lombardo) by Whitehaven Entertainment Corp. for \$15,200,000 (1984 Vol. 24:29). Sold by Ultravision Bcstg. Co. Inc. to Whitehaven Entertainment Corp. for \$3,500,000 (1977 Vol. 17:31).

WNYN-TV, Carthage-Watertown (Ch. 7)—Sold by Johnson Newspaper Corp. to United Communications Corp. of Kenosha, WI for \$8,100,000 (1980-81).

WYDC, Corning (Ch. 48)—Standfast Broadcast Corp. sold the station to WYDC Inc., formerly Vision Communications (William Christian) for \$1,750,000 (1997).

WENY-TV, Elmira (Ch. 36)—Lilly Broadcasting Holdings LLC (Kevin T. Lilly, Nicholas B. White, et al.) acquired station from Howard Green Group for \$4,800,000 (2000).

WETM-TV, Elmira (Ch. 18)—Harron Communications purchased 1/3 interest from Smith Bcstg. for \$300,000 plus assumption of debt not to exceed \$6,000,000 (1991). Harron later increased ownership to 49%. For sale to Smith Bcstg., see WSTM-TV, Syracuse, NY. For sale to Times Mirror by Newhouse Bcstg., see KTVI, St. Louis, MO.

WNYB, Jamestown (Ch. 26)—Grant TV traded WTJA CP and \$12 million to Tri-State Christian TV (Garth Counce, et al.) for WNYB-TV, Buffalo, NY (1996). Grant later changed Buffalo station calls to WNYO-TV, and Tri-State changed WTJA to WNYB. Jamestown TV Assoc. sold off-air station to Grant Television Inc. (Milton Grant) for \$500,000 (1995). Sale by Jamestown TV Assoc. to Act III for \$525,000 was dismissed (1991). Sale from Jamestown TV Assoc. to Citadel Communications Co. Ltd. for \$800,000 was dismissed (1990). Station left air in 1991.

WRNN-TV, Kingston (Ch. 62)—Edward P. Swyer sold 66% of WTZA to New Mass Media Inc. (Richard French Jr.) for \$1,750,000 (1993 Vol. 33:26).

WABC-TV, New York (Ch. 7)—The Walt Disney Co. purchased Capital Cities/ABC Inc. for approx. \$19,000,000,000. Sale included TV stations KFSN-TV, Fresno, KABC-TV, Los Angeles & KGO-TV, San Francisco, CA; WLS-TV, Chicago, IL; WJRT-TV, Flint, MI; WTVD, Durham, NC; WTVG, Toledo, OH; WPVI-TV, Philadelphia, PA & KTRK-TV, Houston, TX (1995-96 Vol. 35:35, 40, 47; 36:2, 4, 6, 7, 8, 11). Sold to Capital Cities Communications with other American Bcstg. Cos. properties for approx. \$3,400,000,000 (1985-86 Vol. 25:12, 13, 20, 26, 27, 32, 46; 26:1). Transferred as WJZ-TV in merger of American Broadcasting Co. with United Paramount Theatres Corp. (American Bcstg. Companies), along with WENR-TV, Chicago (now WLS-TV); WXYZ-TV, Detroit; KGO-TV, San Francisco; KECA-TV, Los Angeles (now KABC-TV) and AM counterparts. Approved by FCC Feb. 9, 1953 (1953 Vol. 9:7).

WCBS-TV, New York (Ch. 2)—Viacom International paid approx. \$34 billion in stock to complete merger of CBS into Viacom. Separately, CBS owned 19 TV stations, Viacom owned 17 TVs. Broadcast networks, radio stations, TV & film production cos., cable networks, publishing interests, movie theatres, internet cos. & other properties were also part of transaction (1999-2000 Vol. 39:37, 39, 44, 48; 40:4, 7, 12, 19, 34). Group W-Westinghouse Broadcasting paid approx. \$5.4 billion for CBS Inc. CBS owned TV stations included in the sale were KCBS-TV, Los Angeles, CA; WBBM-TV, Chicago, IL; WWJ-TV, Detroit & WJMN-TV, Escanaba, MI; KCCO-TV, Alexandria, WCCO-TV, Minneapolis-St. Paul &

New York—Sales & Transfers of TV Stations

KCCW-TV, Walker, MN; WPRI-TV, Providence, RI & WFRV-TV, Green Bay, WI (1995 Vol. 35:38, 39, 45, 48).

WNBC, New York (Ch. 4)—RCA Corp., parent of National Bcstg. Co., was sold to General Electric Co. for \$6.28 billion. Television stations involved were KNBC-TV, Los Angeles, CA; WMAQ-TV, Chicago, IL; WRC-TV, Washington, DC; WKYC-TV, Cleveland, OH as well as WNBC, networks & radio stations (1985-86 Vol. 25:50, 51; 26:2, 7).

WNYW, New York (Ch. 5)—Metromedia sold station as WNEW-TV with KTTV, Los Angeles, CA; WTTG, Washington, DC; WFLD, Chicago, IL; KRDL-TV (KDAF), Dallas, TX & KRIV, Houston, TX to News America TV Inc. (Rupert Murdoch) for approx. \$2 billion & \$200,000 non-compete agreement (1985-86 Vol. 25:18, 19, 25, 34, 36, 39, 43-46). 21.75% of Metropolitan Bcstg. Corp. (Metromedia), which also owned WNEW(AM), WTTG(TV), Washington, DC and WHK(AM), Cleveland, sold to John W. Kluge and associates for \$4,000,000 by Paramount Pictures Corp. (1958-59 Vol. 14:49; 15:2).

WPXN-TV, New York (Ch. 31)—NBC invested \$415 million in Paxson Communications for 32% share (1999 Vol. 39:38, 39, 41). Paxson Communications finalized purchase for \$257,500,000, after sale survived series of objections (1997-98 Vol. 37:20, 24, 28). New York City sold station as WNYC-TV to ITT-Dow Jones Television for \$207,000,000. The city operated WNYC-TV as a non-commercial, educational station; following sale, ITT-Dow Jones changed call sign to WBIS-TV and began commercial operation. (1995 Vol. 35:13, 19, 32, 43; 36:10, 28).

□ WHSE-TV, New York, NY-Newark, NJ (Ch. 68)—For sale to Univision of USA Broadcasting TV stations, see KHSC-TV, Ontario, CA (2000 Vol. 40:50). Wometco Enterprises Inc. sold station as WWHT with WHSI (then WSNL-TV), Smithtown, NY to Silver King Bcstg. (Home Shopping Network) for \$25,000,000 (1986 Vol. 26:32, 45). Barry Diller gained control of Home Shopping Network & operated TV stations as USA Broadcasting. For previous sale, see WTVJ, Miami, FL. 80% interest in former WBTV-TV sold to Wometco Enterprises by Blonder-Tongue Bcstg. Corp. for \$1,600,000 (1976 Vol. 16:11). CP sold in 1972 by Atlantic Video Corp. to Blonder-Tongue Bcstg. Corp. for expenses incurred not to exceed \$500,000.

WNET, New York, NY-Newark, NJ (Ch. 13 ETV)—Sold as WNTA-TV to Educational TV for the Metropolitan Area for \$6,200,000 by National Television Associates (1961-62 Vol. 17:27; 1:7, 15). National Television Associates acquired TV (operating as WATV) and WAAT-AM-FM for \$3,500,000, plus \$950,000 in obligations from the Irving Rosenhaus interests (1957-58 Vol. 13:40, 44, 49, 51; 14:10, 14). In 1959 National Telefilm Assoc. was absorbed by National Theaters Inc. following FCC and stockholder approval of merger. In Aug. 1959 corporate name was changed to National Theaters & Television Inc.

□ WNJU, New York, NY-Newark, NJ (Ch. 47)—For 2000 restructure of Telemundo which left Council Tree Hispanic Broadcasters II LLC as managing member, see WKAQ-TV, San Juan, PR. Sony Pictures, Liberty Media & Leon Black bought majority interest in Tele-

mundo & its 8 TV stations for approx. \$539,000,000 (1997 Vol. 37:48). A. Jerrold Perenchio, Norman Lear & Alan D. (Bud) Yorkin sold station to Reliance Capital Group (Telemundo) for \$60,000,000 (1986 Vol. 26:44). Screen Gems Bcstg. Corp. sold 80% of station to Oak Bcstg. Systems of New York Inc. (A. J. Perenchio & Tandem Productions Inc.) for \$5,000,000 (1980 Vol. 20:2); remaining 20% for \$1,000,000 (1982). Screen Gems bought it from New Jersey TV Bcstg. Corp. for \$8,100,000 (1970).

WXTV, New York, NY-Paterson, NJ (Ch. 41)—For sale to Perenchio TV and earlier sale to Hallmark Cards Inc., see KWEX-TV, San Antonio, TX. Transferred from Trans-Tel Corp. to Spanish International Communications Corp. in merger agreement (1972).

□ WWOR-TV, New York, NY-Secaucus, NJ (Ch. 9)—For sale of Chris-Craft & subsidiaries to News Corp. (Fox TV parent), see KCOP, Los Angeles, CA. Sold to BHC Communications (Chris-Craft Industries, United TV Inc.) by Pinelands Inc. for \$310,000,000 (1992 Vol. 32:19, 26, 34, 35). Deal to transfer 45% of voting stock to Disney for control of KCAL (Ch. 9), Los Angeles dismissed (1992 Vol. 32:14). Station spun-off to Pinelands Inc. (former MCA shareholders) when MCA was acquired by Matsushita (1990-91 Vol. 30:40, 53; 31:1). Sold to MCA Inc. by RKO General Inc. as WOR-TV for \$387 million (1986-87 Vol. 26:8, 29, 48; 27:13). Merged with Thomas S. Lee Enterprises Inc. (General Tire & Rubber Co.), along with WOR(AM), in November 1951; sale by R. H. Macy Co. involved payment of \$4,500,000 cash or other assets, plus 25-year lease on New York studio & transmitter properties at \$315,000 a year, plus 10% stock interest in Thomas S. Lee Enterprises Inc., later RKO General Inc. (1951 Vol. 7:46). In 1955 R. H. Macy Co. sold its interest in WOR-TV and other stations operated by General Teleradio for \$2,250,000 (1955 Vol. 11:48, 51).

WPTZ, Plattsburgh (Ch. 5)—Hearst-Argyle ended up with station after trading WDTN(TV), Dayton, OH & WNAC-TV, Providence, RI & approx. \$21 million to Sunrise TV Broadcasting for WPTZ, KSBW(TV), Salinas, CA & WNNE-TV Hartford, VT (1998 Vol. 38:8, 27). Sunrise had earlier acquired station from Sinclair (1998). News Corp. bought Heritage Media for approx. \$1.35 billion, but then sold TV stations WPTZ; WEAR-TV, Pensacola, FL; KOKH, Oklahoma City OK; WNNE-TV, Hartford, VT; WCHS-TV, Charleston, WV & 24 radio stations to Sinclair Communications (1997 Vol. 37:12, 29, 32; 38:5). For buyout of Rollins Communications by Heritage Communications Inc. see KTLC, Oklahoma City, OK. Sold to Rollins Bcstg. Co. by group headed by Carl F. Stohn for \$48,750 cash, plus redemption of preferred stock and assumption of all liabilities; total outlay about \$500,000. Former call letters WIRI (1956 Vol. 12:7, 13). Channel was originally allocated to North Pole, NY, but FCC reallocated to Plattsburgh in 1999.

WTBY, Poughkeepsie (Ch. 54)—Application competing for license renewal of WTBY was filed by Maravillas Broadcasting, but FCC approved settlement agreement in 1999 allowing Trinity to keep station (Vol. 39:45). Purchased as WFTV-TV from Family Television Inc. by Trinity Bcstg. Network for price not to exceed \$2,714,402 (1982).

WLNY, Riverhead (Ch. 55)—Sale of WLIG to Ronald C. Haus & Eugene Vigilone for \$2,250,000 by WLIG-TV Inc. (Michael C. Pascucci, pres.) was approved but not consummated (1988).

WHEC-TV, Rochester (Ch. 10)—Along with WNYT, Albany, NY, station was swapped by Viacom for Hubbard Broadcasting's WTOG(TV), St. Petersburg, FL (1996 Vol. 36:35). Control of Viacom Inc. was sold to National Amusements Inc. (Sumner M. Redstone, et al.) for approx. \$3.4 billion. Sale included WHEC-TV, Rochester; WVIT(TV), New Britain, CT; KSLA-TV, Shreveport, LA; KMOV(TV), St. Louis, MO; WNYT(TV), Albany, NY; WMZQ-AM-FM, Washington, DC; WLTV(FM), New York, NY; WRVR-AM-FM, Memphis, TN & KIKK-AM-FM, Houston, TX; cable networks Showtime, The Movie Channel, MTV Networks, Viewer's Choice (pay-per-view); cable systems; programming production, distribution & syndication companies (1987 Vol. 27:6, 10, 11, 15, 18, 19, 20, 23). Viacom proposed sale to MSV Holdings for \$413,900,000 including all TV stations was dismissed (1987 Vol. 27:7, 9). Previously, WHEC-TV traded to Viacom Bcstg. by BENI for KDIA(AM), Oakland, CA & WDIA(AM), Memphis, TN (1983). Sold by Gannett Co. to BENI for \$27,000,000 (1978-79 Vol. 18:20; 19:24).

WOKR, Rochester (Ch. 13)—Sinclair Communications bought Guy Gannett Stations for \$310 million, see WGME-TV, Portland, ME, and then sold WOKR to The Ackerley Group for \$125 million (1998). VS&A Hughes sold station to Guy Gannett Communications for \$68,000,000 (1995). George Gillett & Edward Karrels sold station to VS&A Hughes Inc. (Paul M. Hughes, pres.) for \$11 million, assumption of debt and non-compete covenant (1991 Vol. 31:13, 45). George Gillett, et al., proposed sale to Falmouth Bcstg. Corp. (David Johnson) but sale was not consummated (1990). For sale to Gillett Group, see WEAU-TV, Eau Claire, WI. Sold by Flower City TV Corp. to Post Corp. for \$15,824,829 (1977 Vol. 17:16).

■ WROC-TV, Rochester (Ch. 8)—Sunrise Broadcasting sold station to Nexstar Broadcasting for \$46,000,000 (1999). SunRise (Hicks controlled) was selling the station to Smith Broadcasting for a price to be determined, but sale was withdrawn (1998). Hicks, Muse, Tate & Furst paid Smith Bcstg. Partners L.P. \$47,000,000 for station and also bought KSBW(TV), Salinas-Monterey, CA & WEYI-TV, Saginaw, MI from Smith (1996 Vol. 36:46). Television Station Partners sold WROC-TV with WTOV-TV, Steubenville, OH & WEYI-TV, Saginaw, MI to Smith Broadcasting for \$63,500,000 (1995 Vol. 34:43; 35:17, 41). For sale to Ziff Corp. & subsequent sale to Television Station Partners, see WTOV-TV, Steubenville, OH. Sold with WROC-AM-FM to Rust Craft Bcstg. for \$7,000,000 by Veterans Bcstg. Co. (1964-65 Vol. 4:46; 5:7). Previously sold by Transcontinent Television Corp. for \$6,500,000 to Veterans Bcstg. Co. (WVET-TV), which got \$3,817,500 for its half of Ch. 10 from WHEC-TV, with which it had been sharing the channel (1961 Vol. 17:5, 7, 32; 1:10). Transcontinent acquired station as WHAM-TV-AM & WHFM from Stromberg-Carlson div. of General Dynamics Corp. for approximately \$5,000,000, then sold the radios (1946 Vol. 12:14, 24, 26, 34).

□ WUHF, Rochester (Ch. 31)—BS & L Broadcasting (Joseph Koff) tried to buy WUHF & WUTV for approx. \$22 million debt, but sale was dismissed (1999). For sale from ABRY affiliate Sullivan Broadcasting Co. to Sinclair Broadcast Group, see WUTV, Buffalo, NY (1998 Vol. 38:9). See WUTV, Buffalo, NY for details on 1995 Act III sale to ABRY Communications. Sold by Malrite Communications Group Inc. to Norman Lear of Act III Bcstg. Inc. for approx. \$9.5 million (1989 Vol. 29:9).

WXXI-TV, Rochester (Ch. 21 ETV)—CP as WROH sold to Rochester ETV Assn. Inc. for \$850,528 by U. of State of New York (1965).

□ WHSI-TV, Smithtown (Ch. 67)—Sale to Univision is proposed. Sold as WSNL-TV to Home Shopping Network. For both sales, see WHSE-TV, New York, NY. For previous sale, see WTVJ, Miami, FL. Wometco Enterprises bought 75% of station from Robert A. Rosen, et al., for \$3,600,000 (1980 Vol. 20:2, 3).

□ WNGS, Springville (Ch. 67)—Granite Broadcasting is buying station from Unicom Communications (Caroline Powley) for \$23,000,000 (1999 Vol. 39:47).

WIXT, Syracuse (Ch. 9)—Transcontinent Communications Corp. (Coca Cola Bottling Co. of NY, et al.) sold station to Barry A. Ackerley, et al. for \$13,800,000 (1982 Vol. 22:7). Sold as WNYS-TV by The Outlet Co. to Coca-Cola Bottling Co., Larry H. Israel, et al., for \$11,000,000 (1977 Vol. 17:24, 36).

WNYS-TV, Syracuse (Ch. 43)—RKM Media Inc. (Ronald W. Phillips) bought station from Metro TV Inc. for \$4,245,000 (1996). Previously sold as WSNR-TV to Salt of the Earth Bcstg. Corp. (Donna C. Kimble, with Craig L. Fox holding an option to purchase up to 51%) by James L. Oyster for \$50,000 (1993-94). Salt of the Earth later assigned license to Metro TV Inc., under same control.

WSPX-TV, Syracuse (Ch. 3)—Herbert Washington sold remaining 51% of newly operational station to Paxson Communications Corp. (1999).

WSTM-TV, Syracuse (Ch. 3)—Station was part of sale of Federal Bcstg. to Raycom Media Inc., see WLUC-TV, Marquette, MI (1996). Sold to Federal Bcstg. Co. (Dale G. Rands) from WSTM-TV Ltd. Partnership for \$19,200,000 (1992). Sold with WETM-TV, Elmira, NY & WHTM-TV, Harrisburg, PA to Smith Bcstg. Group for approx. \$79,000,000 (1985-86 Vol. 25:39; 26:17). Sold as WSYR-TV by Newhouse Bcstg. Corp. to Times Mirror Co. for \$82,380,000 (1978-79 Vol. 18:50; 19:19). Sale included WVTM-TV, Birmingham, AL; KTVI, St. Louis, MO; WETM-TV, Elmira, NY; WHTM-TV, Harrisburg, PA.

WSYT, Syracuse (Ch. 68)—Sinclair Communications paid Max Media Properties (Charles McFadden) \$225,000,000 for TV stations WSYT; KBSI, Cape Girardeau, MO; KETK, Tyler-Longview, TX; WMMF, Charleston, SC; LMAs in Syracuse, NY; Paducah, KY; Nacogdoches, TX and 8 radio stations (1997 Vol. 37:49). Thomas J. Flatley sold station to Encore Communications (Charles McFadden) for \$7,000,000 including a non-compete covenant & assumption of liabilities (1990). McFadden later restructured company as Max Television.

WTVH, Syracuse (Ch. 5)—For Meredith Corp. sale to Granite Bcstg. Corp. see KSEE, Fresno, CA (1993-94 Vol. 33:26; 34:1).

WFXV, Utica (Ch. 33)—Sullivan sold all of its stations in 1998 to Sinclair Communications or Sinclair's affiliate Glencair, see KOKH-TV, Oklahoma City, OK, except WFXV, which changed operator name to Quorum Broadcast Holdings. Sullivan Broadcasting Co. Inc. (J. Daniel Sullivan, ABRY Broadcast Partners, et al.) bought station from Mohawk Valley Bcstg. Inc. for approx. \$2,600,000 and assumption of liabilities (1996). John F. Bunkfeldt bought 25% interest in WTUV from Craig L. Fox & Kevin O'Kane for \$85,000 (1986).

WKTV, Utica (Ch. 2)—Smith Bcstg. bought 2/3 interest from Harron Communications for \$10,000,000 (1991). Sold (as Ch. 13) with WKAL(AM), Rome, NY to Paul F. Harron, Gordon Gray and associates for \$4,000,000 including transfer of \$1,072,451 surplus by owners of Kallett Theatres (1958-59 Vol. 14:45, 46, 49; 15:1).

■ **WUTR, Utica (Ch. 20)**—The Ackerley Group exercised option & purchased station from Utica Television Partners LLC for \$7,890,496 (2000). Michael Williams sold his interest to Lance Anderson (1999). Media General Inc. sold recently acquired station to Utica Television Partners LLC for \$7,750,000 (1997 Vol. 37:2, 28). Park Acquisition Inc. (Donald Tomlin, et al.) sold TV stations to Media General Inc., see WNCT-TV, Greenville, NC (1996). After death of founder Roy H. Park, this station and rest of Park Communications was sold to company headed by Donald Tomlin & Gary Knapp for \$711,400,000 (1994-95 Vol. 34:44).

■ **WWTI, Watertown (Ch. 50)**—The Ackerley Group purchased station from Smith Broadcasting Group Inc. for \$6,000,000 (2000). Smith Broadcasting Group Inc. assumed management of station from Desert Communications in 1996. Assignment of license to Desert Communications V Inc. (Greyhound Financial Corp.) by Watertown Television Corp., Debtor-in-Possession granted by FCC (1992). Moreland Broadcast Assoc. sold as WFYF to Watertown Television Corp. for assumption of over \$4,269,000 debt (1990).

North Carolina

WASV-TV, Asheville (Ch. 62)—Video Marketing Network Inc. sold off-air station to Pappas Telecasting Companies for \$820,000 in cash & \$400,000 in advertising time (1994). Sold to Video Marketing Network Inc. (Robert J. Murley, et al.) for \$115,000 & stock (1988).

WHNS, Asheville (Ch. 21)—Meredith Corp. paid First Media TV approx. \$216,000,000 for this station, KPDX, Vancouver, WA & Oregon low power station (1997 Vol. 37:27). See also WCPX-TV, Orlando, FL. For sale from Cannell Communications to First Media L.P., see KPDX, Vancouver, WA (1994). Sold by Pappas Telecasting to Cannell Communications L.P. for \$21,000,000 (1989-90 Vol. 29:47; 30:13, 35). Sold as WANC-TV by The Thoms Bcstg. Cos. Inc. to Harry J. Pappas for \$206,000 (1979 Vol. 19:25).

WLDS, Asheville (Ch. 13)—Sold by Better Communications (River City Bcst.) to Sinclair,

see KDNL-TV, St. Louis, MO (1996). Previously, sold by Continental Bcstg. to Better Communications Inc. for \$287,000,000. Sale included KOVR, Stockton-Sacramento, CA; WSYX, Columbus, OH; WAXA (now WFBC-TV), Anderson, SC (1994 Vol. 34:20, 36). Sold by Wometco Bcstg. Co. (KKR) to Anchor Media Inc. (later Continental Bcstg. Ltd.) for \$50,000,000 (1987 Vol. 27:11). For previous sale to KKR, see WTVJ, Miami, FL. Control of TV and WLOS(AM) acquired by WTVJ Inc. (Wometco Enterprises) when it bought stock of Charles B. Britt group (35.26%) for \$277,940, increasing WTVJ holdings to 72.1%. WTVJ also held option acquired from Asheville Citizen and Times for 4276 shares of unissued stock (1958 Vol. 14:10, 29). WTVJ acquired original 36.9% from individual stockholders. Approximately \$1,000,000 was involved in all stock transactions, including obligations assumed (1957 Vol. 13:47).

WJZY, Belmont (Ch. 46)—Capitol Bcstg. Co. Inc. (James F. Goodman, principal) bought station from Metro-Crescent Communications for \$730,360 plus \$620,000 non-compete covenant (1987).

WGPX, Burlington (Ch. 16)—Paxson Communications Corp. paid Television Communications Inc. (Jack Rehburg, et al.), \$5,000,000 including \$500,000 for a 3-year non-compete covenant for WAAP in 1996 (Vol. 36:19). Sold as WRDG to Jack Rehburg by KFG for \$2,800,000 (1985).

WCCB, Charlotte (Ch. 18)—Sold as off-air WUTV to Mecklenburg Television Broadcasters Inc. (Cy N. Bahakel) for \$175,000 by Century Advertising (1964 Vol. 4:26, 35). Previously, transfer of control of Century Advertising for \$34,000 was approved by FCC and off-air WQMC resumed September 5, 1961 as WUTV (1961 Vol. 17:10), only to go dark May 16, 1963. While in off-air CP status, Century Advertising (of which Deadwyler was part owner) acquired WQMC from Hugh A. Deadwyler in deal in which station was to get \$125,000 loan (1957 Vol. 13:7). Hugh Deadwyler acquired station as WAYS-TV from G. W. Dowdy and associates for token \$4 in Dec. 1954, then took it off air March 15, 1955 (1955 Vol. 11:12).

WCNC-TV, Charlotte (Ch. 36)—Station was part of purchase of Providence Journal Co. by A. H. Belo, see KING-TV, Seattle, WA (1996). Odyssey Channels Inc. & Channel 36 Inc. sold station as WPCQ-TV to Providence Journal Bcstg. Corp. for \$30,000,000 (1988). Buyout of controlling interest for \$50,000,000 by Michael Finkelstein was proposed but was not consummated (1987). Westinghouse Bcstg. & Cable sold station to Odyssey Partners for \$24,250,000 (1984 Vol. 24:15). Sold as WRET-TV to Westinghouse Bcstg. Co. Inc. by Turner Bcstg. Corp. for \$20,000,000 (1979-80 Vol. 19:21; 20:18). Sold as WCTU-TV to Turner Bcstg. by Emile F. Kratt, Receiver, for \$1,225,000 (1970).

WSDC-TV, Charlotte (Ch. 9)—Sold with WSOC(AM) for \$5,600,000 by E. E. Jones and associates to group headed by James M. Cox Jr. (1959 Vol. 15:5, 15).

□ **WRDC, Durham-Raleigh (Ch. 28)**—Sinclair Broadcast Group is paying \$2,326,665 for WRDC (1999 Vol. 39:47). FSF TV Inc. sold to Communications Corp. of America (Thomas R. Galloway) for

\$34,000,000 (1994). Communications Corp. of America then sold to Glencair Ltd. (Edwin L. Edwards) for undisclosed amount (1994-95). Durham Life sold station as WPTF-TV with WPTF(AM) & WQRD(FM), Raleigh-Durham; WMFX-AM-FM, Laurinburg to FSF Acquisition Corp. (B. W. Landstreet III, et al.) for \$3 million & approx. 850,000 shares of stock (1991 Vol. 31:15). Sold as WRDU-TV by Triangle Telecasters Inc. to Durham Life Bcstg. for \$1,125,000 plus \$1,150,000 in debentures and future sum not to exceed \$800,000 contingent on station's performance in following 7 years (1976 Vol. 17:5).

WTVB, Durham (Ch. 11)—For sale of Capital Cities/ABC to The Walt Disney Co., see WABC-TV, New York, NY (1995). Purchased by Durham TV Co. Inc. (controlled by Lowell Thomas interests, Capital Cities Communications Corp.) for \$1,621,800 from founding group headed by Harmon L. Duncan and J. Floyd Fletcher, with Duncan and Fletcher also holding stock in Durham TV Co. Inc. (1957 Vol. 13:14, 21).

WFPX, Fayetteville (Ch. 62)—Fayetteville-Cumberland Telecasters (Robinson O. Everett, et al.) sold station as WFAV to Paxson Communications for \$4,500,000 & a 3-year non-compete covenant (1997 Vol. 37:39).

WKFT, Fayetteville (Ch. 40)—Allied Communications sold station to Bahakel Communications for \$12,220,000 (1997). Allied Communications Co. Inc. (Robert P. Holding III, et al.) purchased control of Delta Bcstg. Inc. for \$4,375,000 (1994 Vol. 33:50). Ocie F. Murray, interim trustee for SJL of North Carolina, sold station to Delta Bcstg. (Elbert M. Boyd, et al.) for \$1,400,000 (1991). Sold to Central Carolina TV Inc. by Norman J. Suttler, et al., for \$5,175,000 (1985 Vol. 25:15).

WNCN, Goldsboro (Ch. 17)—Renaissance Communications Corp.'s bid of \$360 million for Outlet Communications (this station, WCMH(TV), Columbus, OH & WJAR(TV), Providence, RI) was initially accepted. NBC later proposed paying \$396,000,000 and after Outlet accepted, NBC settled with Renaissance (1995 Vol. 35:28, 32). Group H Bcstg. Corp. (Beasley Bcstg.) sold WYED to Outlet Communications Inc. for \$4,900,000 plus non-compete covenant (1994 Vol. 34:20, 33).

WFMY-TV, Greensboro (Ch. 2)—Harte-Hanks sold this station & WTLV(TV), Jacksonville, FL to Gannett Co. for \$155 million (1987-88 Vol. 27:42, 49). Sold to Harte-Hanks Newspapers Inc. by Landmark Communications Inc. for \$19,000,000 (1976 Vol. 16:27). Sold with Greensboro News & Record to owner of WTKR-TV (WTKR-TV), Norfolk, VA for \$17,000,000 (1964 Vol. 4:36, 49, 51).

WLXI-TV Greensboro (Ch. 61)—Sold by Trinity Bcstg. Network to Radiant Light Ministries Inc. (Tri-State Christian TV) for \$1,900,000 (1991). Sold to Trinity Bcstg. Network Inc. by Billy R. Satterfield for \$300,000 cash & \$1,300,000 loan (1985-86).

□ **WUPN-TV, Greensboro (Ch. 48)**—Sinclair Broadcast Group is buying station for \$918,309.68 (amount of principal remaining on outstanding loan, plus \$50,000) from Mission Broadcasting after FCC revised ownership rules to permit some duopolies (1999 Vol. 39:47). Mission Broadcasting Inc. (David S. Smith) bought station as WGGT for an un-

disclosed amount from Guilford Telecasters Inc. (1996). Atlantic TV Ltd. Partnership (Ed Herlihy) proposed buying station from Guilford Telecasters for \$11 million (1985 Vol. 25:13), but sale was never consummated.

WEPX, Greenville (Ch. 38)—Channel 38 LLC sold station to Paxson Communications Corp. for \$3,550,000 (1999).

WNCT-TV, Greenville (Ch. 9)—Park Acquisitions sold TV stations and newspapers (28 daily & 82 weekly) to Media General Inc. for \$710,000,000. Stations included WNCT-TV; WBMG, Birmingham & WHOA-TV, Montgomery-Selma, AL; WTVQ-TV, Lexington, KY; KALB-TV, Alexandria, LA; WUTR, Utica-Rome, NY; WDEF-TV, Chattanooga & WJHL-TV, Johnson City, TN; WTVR-TV, Richmond & WSLS-TV, Roanoke, VA (1996 Vol. 36:31). All of Park Communications was bought by Park Acquisition Inc. (John Fiorini & Gary Knapp) for \$711,400,000. Sale included TV stations WBMG, Birmingham, AL; WTVQ-TV, Lexington, KY; KALB-TV, Alexandria, LA; WUTR, Utica, NY; WDEF-TV, Chattanooga & WJHL-TV, Johnson City, TN; WTVR-TV, Richmond & WSLS-TV, Roanoke, VA; as well as radio stations and newspapers (1994-95 Vol. 34:44; 35:15). Control of over 50% of WNCT-TV sold to Roy H. Park Bcstg. Inc. for \$2,557,458 by Carolina Bcstg. System Inc. Also involved was 30% interest in WECT, Wilmington, NC (Ch. 6) held by Carolina Bcstg. (1962 Vol. 2:7). Park Bcstg. holdings later increased to 100%.

WYDD, Greenville (Ch. 14)—Station was sold by Gocom Communications parent WFXI, Morehead City, NC & other TVs to Grapevine Television (now GOCOM Holdings LLC). For more details, see KNVN, Chico, CA (1999 Vol. 39:21). KS Family Television Inc. sold station to Gocom Broadcasting Corp. (Richard L. Gorman, et al.) for \$1,500,000 (1996).

WHKY-TV, Hickory (Ch. 14)—Long Family increased holdings to 100% for approx. \$1,145,000 including WHKY(AM), Hickory (1987).

WGHP, High Point-Greensboro & Winston-Salem (Ch. 8)—New World sold station with WBRC-TV, Birmingham, AL, to Fox Television Stations Inc. for approx. \$135 million (1995 Vol. 35:31). Great American Television & Radio Co. Inc. (later Citicasters Co.) sale to New World Communications Group Inc. for \$350,000,000 included WBRC-TV, Birmingham, AL; KSAZ-TV, Phoenix, AZ; WDAF-TV, Kansas City, MO (1994 Vol. 34:19, 38, 42). Previously sold by Taft Bcstg. Partners to Great American TV & Radio Co. for \$28,000,000 & assumption of debt (1991 Vol. 31:45). Dudley Taft headed partnership which bought station from Great American Bcstg. for \$45,000,000 (1987 Vol. 27:16, 23, 30). See WBRC-TV, Birmingham, AL for more details. For previous sale to Taft Television & Radio Co. Inc., see KSAZ-TV, Phoenix, AZ. Sold by Southern Bcstg. Co. to Gulf United Corp. for \$22,200,000 (1977).

■ **WPXU-TV, Jacksonville, NC**—As WFXZ-TV, station was to be included in sale of Gocom TVs to Grapevine Television and then Grapevine was to sell to Paxson, but Paxson instead bought directly from Gocom for \$200,000. See WFXI, Morehead, NC (1999 Vol. 39:21).

North Carolina—Sales & Transfers of TV Stations

■ **WAXN, Kannapolis (Ch. 64)**—Kannapolis Television Co. sold station to Cox Enterprises Inc. for \$150,000 plus any debt (2000). Community Action Communications Inc. sold station as WKAY to Kannapolis Television Co. (Kannapolis Bcstg. Co., Cabarras Television Corp. & principals of Glenwood Communications, owner of WKPT-TV, Kingsport, TN) for \$260,000 (1995).

■ **WTWB-TV, Lexington (Ch. 20)**—Koinonia Broadcasting sold station as WEJC to Pappas Telecasting Cos. for \$4 million including a consulting & non-compete covenant (1996). Station operated as WBFX until 2000.

■ **WFXI, Morehead City (Ch. 8)**—Grapevine Television (Wendell S. Reilly, et al.) bought 10 television stations, including WFXI and satellite WYDO, Greenville, NC from Gocom Communications. Grapevine is now known as GOCOM Holdings LLC. See KXVB, Chico, CA for complete list of stations involved (1999 Vol. 39:21). WFXZ (later WPXU-TV) was originally included but was removed from deal & sold to Paxson Communications as agreed, since FCC had not granted Grapevine sale. Local Television Assoc. Inc. sold station to Gocom Bcstg. Corp. (Richard L. Gorman) along with Ch. 35 permittee WFXZ-TV, Jacksonville, NC and option to buy WYDO(TV), Greenville, NC for \$4,700,000 plus \$100,000 non-compete covenant (1994).

■ **WCTI, New Bern-Greenville-Washington (Ch. 12)**—Sold by Diversified Communications to Lamco Communications Inc. for \$12,300,000 (1993). Diversified Communications bought station from Heritage Bcstg. Co. for \$22,000,000 & \$500,000 non-compete agreement (1986). Sold to Heritage (Mario Iacobelli, et al.) by Marite Communications for \$9,000,000 and assumption of debt (1983). Sold to Marite of North Carolina Inc. by Continental TV Inc. for \$19,000,000 (1976). Sold (1969) as WNBE-TV for \$960,000 to Continental TV Inc. by Piedmont TV Corp. (Nathan Frank & Thomsland Inc., 50% each).

■ **WLFL, Raleigh (Ch. 22)**—Sinclair Broadcast Group Inc. bought station from Paramount Stations Group (Viacom Inc.) for \$55,500,000 including non-compete covenant (1994 Vol. 34:33, 43). For previous transfer of control of Paramount Stations Group Inc. to Viacom Inc. see WKBD-TV, Detroit, MI (1993-94 Vol. 33:39; 34:8, 11). For Paramount purchase of control of TVX Bcst. Group, see WDCA, Washington, DC. TVX Group bought station from Family TV Corp. for \$14,500,000 (1985-86 Vol. 25:50). Sold by N. Grant Cotton, et al., to S & F Communications Corp. for \$15,000,000 but sale was not consummated (1984 Vol. 24:39).

■ **WRAX, Raleigh (Ch. 50)**—Capitol Broadcasting purchased station from Carolina Broadcasting for \$1,000,000 and assumption of certain debts. (1999 Vol. 39:47). TarHeel Broadcasting Inc. sold station to Carolina Broadcasting System Inc. for \$700,000 (1996).

■ **WRPX, Rocky Mount (Ch. 47)**—Paxson Communications bought this & other stations from DP Media, see WPXS, Mount Vernon, IL (1999-2000). DP Media Inc. (Devon & Roslyck Paxson) paid \$4,150,000 to Roberts Broadcasting for WRMY in 1997. Roberts Broadcasting Co. (Silver King Bcstg., Michael

& Steven Roberts) bought station in 1995 from Family Bcstg. Enterprises (Robert Pelletier & Robert Chandler Jr.) for \$1,500,000 (1995). Robert Pelletier bought 50% interest in station from Bruce Whitehead for \$100,000 (1991).

■ **WITN-TV, Washington (Ch. 7)**—AFLAC (American Family) sold stations to Raycom Media, see WTVM, Columbus, GA (1996 Vol. 36:34). Raycom immediately sold WITN-TV to Gray Communications in order to comply with conditions set on grant of AFLAC purchase (1997). Sold to American Family Corp. by W. R. Roberson Jr., et al., for \$23,572,377 (1985 Vol. 25:8). Control of CP acquired by W. R. Roberson family from W. H. Anderson and R. M. Fountain, each of whom got \$65,920 for his 25.38% (1955 Vol. 11:33, 40).

■ **WECT, Wilmington (Ch. 6)**—For sale of Ellis Communications to Raycom Media Inc., see KOLD-TV, Tucson, AZ (1996). Ellis Communications bought this & 7 other TV stations from New Vision Television, forcing cancellation of agreement to buy WWAY, Wilmington. See KOLD-TV, Tucson, AZ for details (1995 Vol. 34:48; 35:14). For 1993 News Press & Gazette sale to New Vision Television Inc. see WSAV-TV, Savannah, GA. Atlantic Telecasters sold station to News-Press & Gazette Co. for \$30,000,000 (1986). 60% sold by Mr. & Mrs. Richard A. Dunlea for \$153,850 to WNCT, Greenville, NC and J. W. Jackson, with other 40% being retained by Dan D. Cameron (1957 Vol. 13:44, 50). Later WNCT (Park Bcstg.) sold its interest. Former call letters WMFD-TV.

■ **WSFX-TV, Wilmington, (Ch. 26)**—Proposed sale of WJKA to Roy H. Park from Wilmington Telecasters for \$7,250,000 was dismissed (1991).

■ **WWAY, Wilmington (Ch. 3)**—Station was sold to Cosmos Broadcasting by Hillside Broadcasting of North Carolina for \$34,000,000 (1998). Ellis Communications had agreed to purchase station from CLG Media of Wilmington Inc. for \$25,000,000, but purchase of New Vision Stations, including WECT, Wilmington, forced cancellation of plans. CLG then sold station to Hillside Bcstg. (Mario Baeza) for \$25,250,000 (1994 Vol. 34:41; 48). Sterling Broadcast Group Inc. (Adams Communications) relinquished control to CLG Media of Wilmington Inc. (Chrysler Financial Corp.) for an assumption of debt (1992-93). Price Communications sold station to Adams Communications for \$26,000,000 (1988 Vol. 28:20, 26). For purchase by Price Communications from Clay Communications, see WAPT, Jackson, MS. Sold by Cape Fear Telecasting Inc. to Clay Bcstg. Corp. (Charleston, WV Daily Mail) for \$1,335,573 (1968).

■ **WRAY-TV, Wilson (Ch. 30)**—Shop At Home Inc. (J.D. Clinton, et al.) bought station from bankruptcy trustee with high bid, see KCNS, San Francisco, CA (1997-98). Ramcast Corp. bought station from Wilson Telecasters Inc. for \$5,000,000 (1996 Vol. 36:34). Ramcast later became Global Broadcasting Systems and was liquidated by bankruptcy trustee, S. James Coppersmith (1997).

■ **WXII, Winston-Salem (Ch. 12)**—Hearst-Argyle bought Pulitzer Publishing TV & radio, see KOAT-TV, Albuquerque, NM (1998 Vol. 38:19). Traded to Pulitzer Publishing Co., along with WYFF-TV, Greenville, SC & \$8,250,000 for KSOK, St. Louis (1981-82 Vol. 21:12; 22:1). Sold as WSJS by Triangle Bcstg.

Corp. to Multimedia Inc. for \$7,312,500 (1972 Vol. 11:44; 12:37).

■ **WXLV-TV, Winston-Salem-Greensboro-High Point (Ch. 45)**—See WUTV, Buffalo, NY for pending sale to Sinclair Communications (1998-2000 Vol. 38:9). Act III Broadcasting (Norman Lear) sold station with 7 others to ABRY Communications for \$520 million, see WUTV, Buffalo, NY. ABRY later transferred management to Sullivan Broadcasting Co. Inc. (1995 Vol. 35:26). TVX Group sold WNRW to Norman Lear for \$10,000,000 (1986). Sold as WJTM-TV to Television Corp. of NC (TVX Group) by Piece Good Shops Inc. for \$1,569,350 (1980).

North Dakota

■ **KFYR-TV, Bismarck (Ch. 5)**—Station was sold to Sunrise Television along with KQCD-TV, Dickinson, ND; KVLV-TV, Fargo-Grand Fork, ND; KMOT(TV), Minot, KUMV-TV, Williston, ND & 4 translators for a total of \$63,750,000 (1998). Stations are operated by Smith Broadcasting Partners LP under 2000 agreement. Judith Ekberg Johnson paid \$134,640 to increase her interest in Meyer Bcstg. Co. to 50.4% & Marietta M. Ekberg sold her 54.7% share at the same time (1993). Meyer also owns KMOT(TV), Minot, KQCD-TV Dickinson & KUMV-TV Williston, ND & 3 radio stations.

■ **KXMB-TV, Bismarck (Ch. 12)**—Sold to KXMC-TV (Chester Reiten, Lloyd R. Amoo & W. L. Hurley) by John W. Boler & others for \$1,200,000 (1970-71).

■ **KQCD-TV, Dickinson (Ch. 7)**—See KYFR-TV, Bismarck, ND.

■ **KXMA-TV, Dickinson (Ch. 2)**—Sold by Northern Plains Bcstg. Group Inc. as KNDX to KXMC-TV Inc. for \$362,500 & assumption of debt (1984). Sold as KDX-TV to Northern Plains Bcstg. Group Inc. by Stanley Deck for \$950,000 (1983). Sold with KDDX(AM) by Dickinson Radio Assn. for \$411,750 to Dickinson Bcstg. Corp.; Stanley Deck, former 5% owner, became 99.5% owner (1966 Vol. 6:44).

■ **KVLV-TV, Fargo (Ch. 11)**—Station was sold to Sunrise Television in 1998 with all 5 Meyer Broadcasting TV stations, see KFYR-TV, Bismarck, ND. Meyer Broadcasting Co. purchased station from Spokane TV Inc. for \$6,700,000 including a consulting agreement & covenant not to compete (1995). KTHI-TV was sold to Spokane TV Inc. (Evening Telegram Co., KXLY-TV, Spokane) for \$1,491,000 by Fuqua Communications (1968-69 Vol. 9:4). Sold as KXGO-TV to Pembina Bcstg. Inc. by North Dakota Bcstg. for \$390,000 (1962 Vol. 2:20). See also transfer of WTVW, Evansville, IN (1965-66).

■ **KVRR, Fargo (Ch. 15)**—Curtis Squire Inc., which owned 50%, bought remaining 50% of this station, KBRR(TV), Thief River Falls, MN & KNRR(TV), Pembina, ND from John W. Boler for \$345,000 (1987).

■ **WDAY-TV, Fargo (Ch. 6)**—Fargo Forum, owner of 45% interest, purchased additional 55% in TV & WDAY for \$900,000 from E. C. Reineke and his wife (1960 Vol. 16:25, 31).

■ **KNDX-TV, Grand Forks (Ch. 10)**—Community Radio Corp. (KNOX) sold its 94.34% of stock in Community TV Corp. to Pembina Bcstg. Inc. for \$225,000 (1962 Vol. 2:20). Left air February 1964, license cancelled April 1965.

■ **KMOT, Minot (Ch. 10)**—See KYFR-TV, Bismarck, ND.

■ **KXMC-TV, Minot (Ch. 13)**—52.5% control sold to Chester Reiten, William L. Hurley and Lloyd R. Amoo for \$1,040,000 by North Dakota Bcstg. Co. (John Boler), with new owners also getting option for remaining 47.5% for \$19,000 and satisfaction of liabilities of \$116,169 within 10 years (1959 Vol. 15:37, 43).

■ **KCNO-TV, Pembina (Ch. 12)**—Turned in license in 1975-76. Sold to McLendon Corp. by Pembina Bcstg. (Producers Inc.) with McLendon to lease station for 68 months for \$850,000; after that with option to buy it outright for \$500,000 (1966 Vol. 6:34, 35). Sold to Producers Inc. for \$190,200 by Harry F. Rice, Robert Lukkason, Arthur Tweet and associates, with Rice and Lukkason receiving option to repurchase 9.6% each after transfer (1962 Vol. 2:20). Note: For 1965 sale as part of Polaris holdings, see WTVW, Evansville, IN.

■ **KNRR, Pembina (Ch. 12)**—For acquisition by Curtis Squire Inc., see KVRR, Fargo, ND.

■ **KXJB-TV, Valley City (Ch. 4)**—Catamount Broadcast Group (Raymond J. Johns, et al.) purchased station from North American Communications Corp. for an undisclosed price in 1999-2000. 80% of stock sold to Central Minnesota TV Co. (North American Communications Corp.) for \$3,200,000 (1978).

■ **KUMV-TV, Williston (Ch. 8)**—See KYFR-TV, Bismarck, ND.

Ohio

■ **WVPX, Akron (Ch. 35)**—Paxson Communications bought with WHAI-TV, Bridgeport, CT from ValueVision International for \$40,000,000 & later changed calls from WAKC-TV (1995 Vol. 35:35). Group One Bcstg. Ltd. Partnership sold station to ValueVision International Inc. for \$5,000,000 (1993-94 Vol. 33:50).

■ **WDLI, Canton (Ch. 17)**—Sold to Trinity Bcstg. Network Inc. for \$4,500,000 (1985-86). PTL Heritage Village Church sold station as WJAN to David Livingstone Missionary Foundation Inc. for \$346,250 (1982 Vol. 22:50). Sold by Janson Industries to Heritage Village Church and Missionary Fellowship Inc. for \$2,500,000 (1977).

■ **WOAC, Canton (Ch. 67)**—Shop at Home Inc. acquired station after proposed sale to Global Broadcasting was dismissed when Global became bankrupt (1998). Whitehead Media Inc. (Eddie L. Whitehead) bought station for \$6,600,000 from Morton Kent (1995). Morton J. Kent bought station from Canton 67 Ltd. Debtor-in-Possession for \$25,000 plus assumption of debt (1991-92 Vol. 32:3). Sale by Canton 67 Ltd. to Discovery Bcstg. of Ohio (Glen H. Taylor, et al.) for \$5,800,000 (1985) was never consummated.

WWHO, Chillicothe (Ch. 53)—Viacom Communications bought station from Fant for \$6,025,000 (1997 Vol. 37:31). Sold as WWAT by Triplett & Assoc. to Fant Bcstg. of Ohio Inc. (Anthony J. Fant) for \$2,000,000 (1994).

WKRC-TV, Cincinnati (Ch. 12)—Clear Channel Communications merged with Jacor Communications in approx. \$4.4 billion stock transaction. Besides WKRC-TV, resulting Co. (Clear Channel) gained Jacor's 264 radio stations. Deal also included assumption of \$1.26 billion Jacor debt (1998-99 Vol. 38:41). Jacor Communications Inc. purchase of Citicasters for \$770,000,000 included WTSP, St. Petersburg, FL and radio stations (1996 Vol. 36:39). For previous Taft sale to Great American Bcstg., see WBRC-TV, Birmingham, AL.

WLWT, Cincinnati (Ch. 5)—Argyle Television merged with the Hearst Corp., see WNAC-TV, Providence, RI (1997). Argyle TV acquired station from Gannett with KOCO-TV, Oklahoma City, OK in exchange for WGRZ-TV, Buffalo, NY; WZZM-TV, Grand Rapids, MI & \$20,000,000 (1996 Vol. 36:49; 37:5.6). Gannett Broadcasting Group bought Multimedia Inc., see WKYC-TV, Cleveland (1995 Vol. 35:25,31,49). Sold by Avco Bcstg. Corp. to Multimedia Inc. for \$16,300,000 (1976 Vol. 15:24).

WSTR-TV, Cincinnati (Ch. 64)—Sinclair Broadcast Group bought station from ABRY Communications for \$11 million plus assumption of liabilities (1996). United Cable TV (Richard D. Lamm, trustee) sold as Will to ABRY Communications for \$8,000,000 (1989). United Cable TV sale to Gary Marshall for \$9,500,000 was dismissed (1988). United Cable TV bought station for \$12,357,000 from Channel 64 Joint Venture, Debtor-in-Possession (1988 Vol. 28:9). Previous sale to Gerald J. Robinson for \$4 million was never consummated (1987). Sold to Channel 64 Joint Venture as WBTI for \$9,440,000 (1984 Vol. 24:25). Sold by Buford TV to United Cable TV Corp. for \$7,000,000 including covenant not to compete (1982).

WXIX-TV, Cincinnati (Ch. 19)—See Newport, KY.

WKBF-TV, Cleveland (Ch. 61)—50% of CP turned over to Kaiser Bcstg. by Superior Bcstg. in return for \$400,000 to enable station to get on air. Kaiser acquired remaining 50% in 1972. Station left air & returned license 1975.

WKYC-TV, Cleveland (Ch. 3)—Gannett Broadcasting Group won bidding war for Multimedia Inc., agreeing to pay price of approx. \$2.4 billion, including cash & assumption of debt. Deal included TV stations WMAZ-TV, Macon, GA; WLWT, Cincinnati, OH; KSDK, St. Louis, MO & Multimedia's 51% of WKYC-TV, newspapers & cable systems (1995 Vol. 35:25, 31, 49). National Bcstg. Co. sold 51% of WKYC-TV to Multimedia Inc. for \$65,000,000 (1990-91 Vol. 30:49, 53; 31:31). For previous sale, see WNBC, New York, NY. NBC made deal with Westinghouse to exchange WNBC with WTAM(AM), plus \$3,000,000 cash, for WPTZ, Philadelphia (Ch. 3) & KYW, Cleveland calls were changed to KYW-TV-AM (1955-56 Vol. 11:21, 25, 26, 43, 47, 52; 12:3). Transfer back to NBC approved by FCC Feb. 17, 1965 (1965 Vol. 5:8, 25). At this time Ch. 3 Philadelphia changed its calls to KYW-TV and Cleveland calls were changed to WKYC-TV.

WJW, Cleveland (Ch. 8)—New World Communications sold WJW-TV to Fox Television, see KSAZ-TV, Phoenix, AZ (1996 Vol. 36:30; 37:4). For reorganization as SCI Television Inc. see WJBK-TV Detroit, MI. Gillett Communications bought station from Storer Communications in 1987, see WSBK-TV, Boston, MA for details. For sale to Lorimar Productions Inc. which was never consummated, see WSBK-TV, Boston, MA. For sale to KKR Assoc., see KNSD, San Diego, CA. Formerly WJKW-TV, sold as WXEL with KPTV, Portland, OR and Empire Coil Co., New Rochelle, NY, for total consideration of approximately \$10,000,000 to Storer Broadcasting Co. by Herbert L. Mayer interests (1954 Vol. 10:2, 44).

WQHS-TV, Cleveland (Ch. 61)—Univision is buying TV stations from USA Broadcasting, see KHSC-TV, Ontario, CA (2000). Sold as WCLQ-TV by Channel Communications Inc. to Home Shopping Network Inc. for approx. \$15,000,000 (1986). Barry Diller operated TV stations as USA Broadcasting Group after he took control of Home Shopping Network in 1995.

WUAB, Cleveland-Lorain (Ch. 43)—Sold by Cannell Communications to Raycom Media Inc. for an undisclosed amount. Raycom already operated station through W010, Shaker Heights, OH & LMA (2000). Sold by Gaylord Bcstg. to Cannell Communications for \$60,000,000 including non-compete covenant (1990 Vol. 30:13, 35). Sold by United Artists Bcstg. Inc. & Kaiser Bcstg. Inc. to Gaylord Bcstg. Inc. for \$10,500,600 (1976 Vol. 16:39; 17:2, 28).

WCMH-TV, Columbus (Ch. 4)—NBC Inc. bought The Outlet Co. for \$396,000,000, see WNCN, Goldsboro, NC (1995 Vol. 35:28, 32). For sale by The Outlet Co. to Rockefeller Center Inc. & later sale to Wesray Capital Corp., see WJAR, Providence, RI. Sold as WLWC to The Outlet Co. by Avco Bcstg. for \$16,000,000 (Vol. 15:21, 52).

WSYX, Columbus (Ch. 6)—In 1998, Sinclair bought assets of WSYX for approx. \$98,000,000 and began operating station but license initially remained with River City (1998 Vol. 38:16, 30). WSYX was originally included in sale of Better Communications (River City Bcstg.) to Sinclair Communications, but proposal was amended to leave station out. See KDNL-TV, St. Louis, MO (1996 Vol. 36:21). For sale to Better Communications Inc., see WLOS, Asheville, NC (1994 Vol. 34:20, 36). For Taft sale to Great American Bcstg., see WBRC-TV, Birmingham, AL. Station subsequently transferred to Anchor Media Corp. (1987-88). Purchased as WTVN-TV by Radio Cincinnati Inc. (Taft) for \$1,500,000 from Edward Lamb (1953 Vol. 9:3, 9).

WTTTE, Columbus (Ch. 28)—Carolyn C. Smith, mother of Sinclair Broadcast Group Owners, is paying \$1,500,000 to Glencair for station (1999-2000 Vol. 39:47, 48). Sinclair Communications transferred station to Glencair Ltd. for an undisclosed amount (1996-97).

WDTN, Dayton (Ch. 2)—Hearst-Argyle traded the station & WNAC-TV, Providence, RI with approx. \$21,000,000 to Sunrise Television for KSBW(TV), Salinas, CA; WPTZ(TV), Plattsburgh, NY & WNE(TV), Hartford, VT (1998). Smith Broadcasting Partners LP operates station under 2000 agreement. Hearst

Corp. and Argyle Television formed Hearst-Argyle Television in 1997, see WBAL-TV, Baltimore, MD. Sold by Grinnell Communications to Hearst Bcstg. for \$49,400,000 (1980 Vol. 20:21). Sold as WLWD by Avco Bcstg. Corp. to Grinnell Communications Corp. for \$12,900,000 (1976 Vol. 15:25).

WKEF, Dayton (Ch. 22)—Sinclair Communications bought station with WEMT(TV), Greenville, TN from Max Media Properties (1998). For \$40,000,000 Citicorp sold station to Max Television (Charles McFadden) in 1995. License assigned to Citicorp by KT Communications for debt forgiveness and certain other considerations (1994). Adams Television Corp. sold to KT Communications Ltd. Partnership III for \$71,500,000 plus non-compete covenant (1988). For sale of Springfield TV Corp., see WWLP, Springfield, MA. CP for off-air WONE-TV sold by Brush-Moore Newspapers Inc. to Springfield Television Bcstg. Corp. for \$153,000 (1963).

WRGT-TV, Dayton (Ch. 45)—Sullivan Broadcasting is selling WRGB-TV with WTAT-TV, Charleston, SC, WVAH-TV Charleston-Huntington, WV and recently-acquired KOKH-TV, Oklahoma City, OK to Glencair Broadcasting & another 6 stations to Sinclair Communications, see WUTV, Buffalo, NY, for a total price not to exceed \$970,000,000. All stations except KOKH-TV were granted sale to ABRY instead of Glencair. (1998 Vol. 38:9). Act III sold all its stations to ABRY Communications, see WUTV, Buffalo, NY (1995 Vol. 35:26). ABRY later turned operation of WRGB-TV over to Sullivan Broadcasting (1996). For purchase by Act III Bcstg., see WVAH-TV, Charleston-Huntington, WV.

WPTD, Kettering-Dayton (Ch. 16 ETV)—Sold by Kittyhawk TV Corp. to Ohio ETV Network Commission for the lesser of \$550,000 or an amount equal to higher of 2 appraised values determined through contract procedures. Now operating as a non-commercial station.

WLIO, Lima (Ch. 35)—Sold as WIMA-TV to Lima Communications Corp., Toledo Blade Co. (75%), Midwestern Bcstg. Co. (25%) for \$1,500,000 (1972). Previously acquired as WLOK-TV (Ch. 73) with WLOK(AM) for \$750 plus \$150,000 liabilities by Northwestern Ohio Bcstg. Corp., operator of WIMA and permittee of WIMA-TV (Ch. 35). WIMA owners dropped CP for WIMA-TV (Ch. 35) after getting shift to Ch. 35 for WLOK-TV, kept WIMA(AM), dropped WLOK (1954 Vol. 10:44).

WMFD-TV, Mansfield (Ch. 68)—As WCOM, off-air station sold to Mid State TV Inc. (Gunter S. Meisse, et al.) by Com III TV Inc. for \$75,000 (1992).

WIOD, Shaker Heights (Ch. 19)—See WFLX, West Palm Beach, FL for sale to Raycom Media Inc. by Malrite (1998 Vol. 38:15). Malrite Communications Group Inc. bought controlling interest in Channel 19 Inc. from Diamond Bcstg., Metroplex Communications, Society National Bank, Carl E. Hirsch & Milton Maltz for \$1,500,000 (1986).

WBDT, Springfield (Ch. 26)—Acme Television bought WBDT as WDPX along with WPXU (later WBUJ), Decatur, IL & WPXG (later WIWB), Suring, WI from Paxson Communications for \$40,000,000 (1999.) Paxson Communications Corp. bought station as WTJC

from Christian Network for \$100,000 plus forgiveness of \$3,500,000 debt (1996). Previously, Video Mall Communications sold to Christian Network Inc. for \$3,500,000 including a non-compete covenant (1995). Video Mall Communications (Marvin Sparks, et al.) bought station & WTLJ(TV), Muskegon, MI from Miami Valley Christian TV for \$2 million (1991).

WTDV-TV, Steubenville (Ch. 9)—Cox Broadcasting Inc. has been granted approval to buy this station & WJAC-TV, Johnstown, PA, from Smith Acquisition Co. for \$58,000,000 (2000 Vol. 40:29). Martin Pompadur group, Television Station Partners sold station with WEYI-TV, Saginaw, MI & WROC-TV, Rochester, NY to Smith Broadcasting for \$63,500,000 (1995 Vol. 34:43; 35:17, 41). Sold with WRD-WV, Augusta, GA; WEYI-TV, Saginaw, MI & WROC-TV, Rochester, NY for \$57,000,000 including covenant not to compete, by Ziff Corp. to Martin Pompadur, Ralph E. Becker, et al. (1982). Sale (as WSTV-TV) with WJKS-TV, Jacksonville, FL; WRD-WV, Augusta, GA; WEYI-TV, Saginaw-Bay City, MI; WROC-TV, Rochester, NY & WRCB-TV, Chattanooga, TN by Rust Craft Bcstg. to Ziff Corp. for approx. \$70,000,000 approved by FCC May 10, 1978 (1977-78 Vol. 17:26, 27, 36, 38; 18:20, 31). Sold with WSTV-AM-FM and other Friendly Group stations (KODE-TV-AM, Joplin, MO; WBOY-TV-AM, Clarksburg, WV; WRCB-TV, Chattanooga, TN) to United Printers & Publishers Inc. (Rust Craft Greeting Cards Inc.) under transaction in which each WSTV Inc. stockholder received 113.63 shares of United stock for each share of WSTV Inc. In a separate transaction, United Printers & Publishers paid \$1,350,000 for all assets of WPIT Inc., owner of WRD-WV, Augusta, GA; WPIT-AM-FM, Pittsburgh, PA and WSOI(AM), Tampa, FL (1961-62 Vol. 17:30, 33; 2:14).

WNWO-TV, Toledo (Ch. 24)—Raycom Media bought Malrite Communications, see WFLX West Palm Beach, FL (1998 Vol. 38:15). Toledo Television sold station to Malrite Communications Group Inc. (Milton Maltz, et al.) for \$39,500,000 (1996 Vol. 36:15). Previously, sold as WDHO-TV by First National Bank of Boston to Toledo TV Investors Ltd. Partnership for \$19,300,000 (1985-86 Vol. 25:24; 26:7).

WTOL-TV, Toledo (Ch. 11)—Sold with WTDL-AM-FM to Bcstg. Co. of South (now Cosmos Bcstg. Corp.) for \$12,350,000 by Frazier Reams and associates, with WTOL-AM-FM to be sold back to Frazier Reams Jr. later (1964-65 Vol. 4:46; 5:11).

WTVG, Toledo (Ch. 13)—See WABC-TV, New York for sale of Capital Cities/ABC to The Walt Disney Co. (1995). For sale to Capital Cities/ABC see WJRT-TV, Flint, MI (1994 Vol. 34:41; 35:21). Control transferred from T. Anderson Lee & Jeffrey H. Lee to Media Communications Partners L.P. (1991). Kohlberg, Kravis & Roberts sold station to Terry Lee, T. Anderson Lee & Jeffrey H. Lee for \$65 million (1987 Vol. 27:44). See also KNSD, San Diego, CA.

WUPW, Toledo (Ch. 36)—Raycom sold station to Sunrise Television Partners for \$72,630,000 (1998). Smith Broadcasting Partners LP bought one share of Sunrise for \$200 in 2000, and took over operations of station. Station was part of Raycom Media's purchase of Ellis Communications, see KOLD-TV,

Ohio—Sales & Transfers of TV Stations

Tucson, AZ (1996). Sold to Ellis Communications Inc. (U. Bertram Ellis, et al.) for \$21,000,000 by Toledo Television Ltd. Partnership (Thomas J. Embrescia & Tom Wilson) (1993 Vol. 33:30).

■ **WKBN-TV, Youngstown (Ch. 27)**—Grapevine Television paid approx. \$185,000,000 for 10 Gocom Communications TVs, see KNVN, Chico, CA (1999 Vol. 39:21). After acquisition, Grapevine began operating stations as GOCOM holdings LLC. Gocom exercised its option & purchased station from Williamson family for approx. \$49 million, including option costs (1998). Gocom Communications (Richard L. Gorman, et al.) acquired purchase option from Williamson family (1997 Vol. 37:35). W. P. Williamson Jr. increased holdings to 100% by buying 40.63% interest held by Cleveland Plain Dealer and News for undisclosed sum (1958 Vol. 14:34).

WYTV, Youngstown (Ch. 33)—50% sold by Robert L. Dudley to A. Richard Benedek for \$1,000,000 & \$1,000,000 non-compete agreement (1985). Sold to Benedek Bcstg. by Adams-Russell Co. for \$8,500,000 (1983 Vol. 22:32). Merged with Aurovideo (subsidiary of Adams-Russell Co., cable group owner) in return for Adams-Russell stock worth approximately \$1,459,219 (1970 Vol. 10:36). Previously sold for \$1,500,900 by Communications Industries Corp. to Adam Young and associates (1964-65 Vol. 4:46; 5:7). Sold as WKST-TV with WKST(AM) for \$1.4 million by Samuel Townsend to Communications Industries in transaction involving \$975,000 for 81.2% of stock, option for other 18.8% for \$225,000 and \$200,000 to Townsend for consultant fees (1960-61 Vol. 16:39; 17:16).

Oklahoma

KTEN, Ada-Ardmore (Ch. 10)—Along with 2 translators, KTEN was sold to Lockwood Broadcasting (James L. Lockwood Jr.) for \$15,125,000 (1998). Sale to Star Resources Inc. for \$3,500,000 by William E. Rutledge, Trustee, was dismissed January 31, 1994. Rutledge was succeeded as bankruptcy trustee by William J. Doyle III, who sold station to United Media Inc. (Tom L. Johnson & Dennis R. Hall) for \$3,300,000 (1994). Sold to United Bcstg. Ltd. Partnership (Dennis Hall) by Eastern Oklahoma Television Co., Debtor-in-Possession for assumption of debt not to exceed \$4,200,000 (1992), but sale was never completed. Sold to Ch. 10 Ltd. Partnership by Bill Hoover for \$2,439,390 plus \$60,000 agreement not to compete (1985).

KXII, Ardmore (Ch. 12)—See Sherman, TX.

■ **KOOR, Burtlesville (Ch. 17)**—For sale to Trinity Broadcasting Network Inc. by All American TV, see WTJP, Gadson, AL (1999).

KSWB, Eik City (Ch. 8)—See KVIJ-TV, Sayre, OK.

KWBT, Muskogee (Ch. 19)—Soon after station began operating, Tulsa Communications LLC (Gregory Kunz, Dennis Brush, et al.) increased ownership to 100%. Payments to KM Communications, Myoung Hwa Bae, Northwest Television Inc. & Todd Robinson totalled approx. \$3 million each (1998-99).

KAUT-TV, Oklahoma City (Ch. 43)—After seven years as a non-commercial outlet, the

station returned to commercial operation when Paramount (Viacom International) paid the Oklahoma ETV Authority \$23,500,000 for then KTLC in 1998. Viacom first operated station as KPSG. Heritage transferred station as KAUT to Oklahoma ETV Authority for \$1.5 million (1991 Vol. 31:23). Sale by Heritage to Oklahoma ETV Authority for \$8,750,000 was dismissed (1989). Takeover of Rollins Communications by Heritage Communications (Heritage Media) for approx. \$600,000,000 included WEAR-TV, Pensacola, FL; WPTZ-TV, Plattsburgh, NY; WCHS-TV, Charleston, WV & cable systems (1986 Vol. 26:20). Sold to Rollins Telecasting by Ina B. Autry estate for \$5,550,000 (1985).

KFOR-TV, Oklahoma City (Ch. 4)—New York Times Co. bought station for \$155 million from Palmer Communications. In related transaction, Palmer also sold WHO-TV, Des Moines, IA to New York Times. (1996 Vol. 36:21). Sale by Palmer Bcstg. L.P. to Hughes Bcstg. Partners with WHO-TV, Des Moines, IA dismissed (1991-92 Vol. 31:45). Palmer Communications Inc. purchased as KTVY from Ridder Publications Inc. for \$51,000,000 plus agreement not to compete (1988-89 Vol. 28:41; 29:10, 22). Sold with WALA-TV, Mobile, AL & KOLD-TV, Tucson, AZ to Knight-Ridder Bcstg. for approx. \$160 million, following Gannett Co.'s purchase of Evening News Assn. (1985-86 Vol. 26:3). Sold as WKY-TV by Gaylord Bcstg. Co. to Evening News Assn. for \$22,697,000 (1975 Vol. 15:29).

KOCB, Oklahoma City (Ch. 34)—Sinclair Communications Inc. bought this station & WDKY-TV, Danville-Lexington, KY from Superior Communications Group Inc. for \$63,000,000 (1996 Vol. 36:11; 37:32). Previously Ted Baze transferred control of Oklahoma City Bcstg. Co. to Superior Bcstg. Inc. (Albert M. Holtz & Perry A. Sook) for \$11,000,000 (1993 Vol. 33:35). Seema Boesky transferred 425 shares at \$1 per share to Ted F. Baze making Baze 100% owner of then KGMC (1989). Sale for \$3.6 million to Chesley Maddox was dismissed (1989). Beverly Hills Hotel Corp. (Ivan Boesky) transferred 85% to Seema Boesky (1986 Vol. 27:29, 47). Beverly Hills Hotel Corp. acquired 85% from Ted F. Baze for \$1,135,000, leaving Baze with 15%. Earlier, Baze increased his holdings to 100% by buying 80% from General Media Corp. for \$720,000 (1983).

KOCO-TV, Oklahoma City (Ch. 5)—For merger of Hearst Corp. & Argyle Television, see WNAAC-TV, Providence, RI (1997). Gannett Broadcasting Group traded station with WLWT, Cincinnati, OH to Argyle Television Inc. for WZZM-TV, Grand Rapids, MI; WGRZ-TV, Buffalo, NY & \$20 million (1996 Vol. 36:49; 37:5,6). For merger of Combined Communications & Gannett Co., see KPNX, Phoenix, AZ. Sold to Combined Communications Corp. for \$6,500,000 (1969-70 Vol. 10:30). Previously sold to Capital City Investment Co. for \$2,500,000 by Cimarron TV Corp. (1961-62 Vol. 17:23; 1:4). Cimarron acquired the station, then using KGEQ-TV call letters, for \$2,500,000 from Streets Electronics Inc. (P. R. Banta, pres.). Cimarron stockholders were L. E. Caster (75%) and Ashley L. Robison (25%), with Banta acquiring 10% from Caster after the transfer (1957-58 Vol. 13:41, 50; 14:5). Caster further reduced holdings to 41.5%, selling additional 23.5% to five new stockholders for undisclosed price (1961). Further ownership changes followed

and Capital City Investment Co. became Cimarron Television Corp.

□ **KOKH-TV, Oklahoma City (Ch. 25)**—Sinclair plans to reacquire station (1999 Vol. 39:47, 48). After buying station from Sinclair Communications, Sullivan Broadcasting is selling to Glencalm Ltd. Sale includes WRGT-TV, Dayton, OH; WTAT-TV, Charleston, SC & WVAH-TV, Charleston-Huntington, WV. At same time, Sinclair is buying 6 TV stations (WUTV, Buffalo & WUHF, Rochester, NY; WXLV-TV, Winston-Salem, NC; WZTV, Nashville, TN; WRLH-TV, Richmond, VA & WMSN-TV, Madison, WI) from Sullivan. The total amount for both sales is not to exceed \$970,000,000 (1998 Vol. 38:9). In Dec. 1999, FCC granted sale of WRGT-TV, Dayton, OH; WTAT-TV, Charleston, SC & WVAH-TV, Charleston-Huntington, WV to ABRY instead of Glencalm. Heritage Media was bought by News Corp. for approx. \$1.35 billion, but stations, including KOKH-TV, were spun-off to Sinclair Communications (1997). Sinclair had recently purchased KOCB, Oklahoma City, OK & therefore sold KOKH-TV to Sullivan Broadcasting (ABRY Holdings, et al.) for \$60,000,000. Station was sold by Busse Bcstg. to KOKH Acquisition Corp. (George Gillett) for \$7,000,000 and Gillett subsequently sold station to Heritage Media Corp. for approx. \$5,250,000 (1990-91 Vol. 30:49; 31:23). Heritage owned KAUT (KTLC), Oklahoma City, which was sold to Oklahoma ETV Authority prior to purchase of KOKH-TV. Sale to Pappas Telecasting of Oklahoma (Harry J. Pappas, principal) by Busse Bcstg. Corp. for \$9,000,000 fell through (1988-89 Vol. 28:36, 39; 29:10). Gillett Group Inc. transferred control to Busse Bcstg. & assigned license to KOLN Inc. for \$8,500,000 plus assumption of liabilities (1987 Vol. 27:40). See also WWMT, Kalamazoo, MI. Sold by Reliance Capital Group to Gillett Group Inc. for \$86,000,000 including KSBW-TV, Salinas-Monterey & KSBY-TV, San Luis Obispo, CA (1986). For Reliance takeover of Blair Bcstg., see KSBW, Salinas-Monterey, CA. Sold by independent School District No. 89 of Oklahoma City to Blair Bcstg. of Oklahoma Inc. for \$3,500,000 (1979 Vol. 19:25). Previously transferred to Jack Farris by bankruptcy trustees for cancellation of \$100,000 in debts. Left air & CP was transferred to school district (1954-55 Vol. 10:52; 11:20, 21, 50, 51).

KOPX, Oklahoma City (Ch. 62)—Paxson Communications bought newly operating KMNZ from Aracelis Ortiz for \$6,500,000 including a 3-year non-compete covenant and changed calls to KOPX (1996 Vol. 36:33).

KWTV, Oklahoma City (Ch. 9)—50% sold to KATV Inc. (John T. Griffin & James C. Leake) by Roy J. Turner & Luther T. Dulaney for \$200,000 plus \$3,000,000 for equipment of KWTW and associated stations KATV, Little Rock, AR and KTUL-TV, Tulsa, OK. This transfer resulted in KATV Inc. becoming licensee and 100% owner of KWTW and KTUL-TV (1963-64). Later Griffin acquired 100% of KWTW in transaction in which Leake interests acquired Griffin's interest in KATV & KTUL-TV (1969).

KTPX, Okmulgee, OK (Ch. 44)—49% owner Paxson Communications became sole owner with 1997 payment of \$421,000 to original permittee Broadcasting Systems Inc. (Kenneth Casey, et al.).

KVIJ-TV, Sayre (Ch. 8)—Sold as KFDO-TV by Bass Bcstg. to Marsh Media Ltd. for \$300,000 (1975). Operated as a satellite of KVII-TV Amarillo, TX, until leaving air in 1993. Sold as KSWB, Eik City to Bass Bcstg. for \$275,000 by Lonnie J. and Alice H. Preston (1965 Vol. 5:33). Operated as a satellite of KFDA-TV, Amarillo, TX.

KJRH, Tulsa (Ch. 2)—Sold as KVOO-TV to Scripps-Howard Bcstg. Co. by Central Plains Enterprises Inc. for \$7.8 million in cash & stock (1970 Vol. 10:24, 48).

KOKI-TV, Tulsa (Ch. 23)—Tulsa 23 sold to Clear Channel Television Inc. (L. Lowry Mays, et al.) for \$6,075,000 (1989 Vol. 29:11).

□ **KOTV, Tulsa (Ch. 6)**—Griffin Television LLC (John & David Griffin, principals) plans to buy station from Belo (2000 Vol. 40:43). Sold to A. H. Belo Corp. with KXTV, Sacramento, CA; KHOU-TV, Houston, TX; WVEC-TV, Hampton, VA; WANE-TV, Fort Wayne & WISH-TV, Indianapolis, IN by Corinthian Bcstg. for \$505,000,000. WANE-TV & WISH-TV were sold to LIN Bcstg. by Belo (1983 Vol. 23:20, 36). Transferred with other J. H. Whitney & Co. properties (KHOU-TV, Houston; WISH-TV-AM, Indianapolis; WANE-TV-AM, Fort Wayne; KXTV, Sacramento) for undisclosed amount to Whitney Communications Corp. (Corinthian Bcstg.) in which John Hay Whitney had 86% stock interest instead of minority held in J. H. Whitney & Co. (1959 Vol. 15:43). J. H. Whitney & Co. acquired KOTV for \$4,000,000 from General Television Inc., in which Helen Maria Alvarez held 50%, Jack D. Wrather Jr., 25%, Mazie Wrather, 25% (1954 Vol. 10:14, 20). General Television Inc. acquired station for \$2,500,000 from George D. Cameron Jr. & Helen Alvarez (1952 Vol. 8:19). Corinthian Bcstg. later merged with Dun & Bradstreet Inc.

■ **KTFO, Tulsa (Ch. 41)**—Clear Channel Communications bought station from MGA Broadcasting, see KASN, Little Rock, AR. (1999-2000 Vol. 39:48). MGA Broadcasting (Van H. Archer II) bought station with WTEV-TV, Jacksonville, FL from RDS Broadcasting for \$825,000 and assumption of debt. Clear Channel Communications had option on station with RDS, which remains in place (1997). Green Country TV sold off-air KGCT-TV to RDS Bcstg. (Robert Rosenheim, et al.) for \$157,500 (1989-1990). Ray Beindorf transferred his interest to Green Country TV (Robert A. & Margaret F. Armstrong) in 1989. Proposed sale to Messiah Project fell through (1989). Station left air 1989; returned in May 1991. Tempo Enterprises relinquished its interest in station to Ray L. Beindorf, et al., to facilitate Tempo's acquisition by Tele-Communications Inc. (1988 Vol. 28:52). Proposed sale to Channel 41 Assoc. by Green Country Assoc. Ltd. & Satellite TV Systems for \$4,550,000 & \$500,000 non-compete covenant was approved but not consummated (1986).

KTUL, Tulsa (Ch. 8)—Sold to Albritton Communications with KATV, Little Rock, AR for \$80,000,000 by Leake Industries (1982 Vol. 22:45). For earlier sale, see KWTW, Oklahoma City.

KWHB, Tulsa (Ch. 47)—Sold as KTCT by Kearn family to Le Sea Inc. for \$3,400,000 (1986).

Oregon

KTVZ, Bend (Ch. 21)—Sierra Cascade Communications Inc. (George R. Johnson, et al.) sold station to Resort Bcstg. Co. for \$3,900,000 including non-compete covenant (1986).

KCBY-TV, Coos Bay (Ch. 11)—Fisher Broadcasting paid \$215 million for 11 Retlaw TV Stations, including this one, see KGPE (formerly KJEO); Fresno, CA (1998 Vol. 38:47). For sale to Retlaw, see KVAL-TV, Eugene (1995).

KMTZ, Coos Bay (Ch. 23)—For sale to Ackerley Group, see KMTR, Eugene, OR (1999). For sale to Wicks, see KMTR, Eugene (1996).

KLRS-TV, Eugene (Ch. 34)—Sold as KEVU by Telecasters of Eugene Inc. to California Oregon Bcstg. Inc. for \$2,649,330 plus individual 3-year non-compete covenants with Raul & Consuelo Palazuelos for \$95,000 each & Douglas & Kathleen Jones for \$5,000 each (1993-94 Vol. 33:5; 34:5).

KEZI, Eugene (Ch. 9)—Sold to Carolyn S. Chambers for \$18,850,000 by Liberty Bcstg. (1983).

KMTR, Eugene (Ch. 16)—Station, along with KMTZ(TV) Coos Bay, OR & KMTX-TV Roseburg, OR, was sold to The Ackerley Group by Wicks Broadcast for \$26,000,000 (1999). Wicks Broadcast Group (Edgar R. Berner, Craig B. Klesch, et al.) bought KMTR with satellites KMTZ, Coos Bay & KMTX-TV, Roseburg, OR for \$8,500,000 including a non-compete covenant (1995-96 Vol. 35:31). Sold to Hugh E. Davis, et al., by Joseph H. Gonyea, et al., for \$1,133,320 (1983-84).

KVAL-TV, Eugene (Ch. 13)—Fisher bought this, its satellites KCBY-TV, Coos Bay & KPIC (50%), Roseburg, OR with 8 other TVs from Retlaw for \$215,000,000, see KGPE (then KJEO), Fresno, CA (1998 Vol. 38:47). Northwest Television sold KVAL-TV, KCBY-TV, Coos Bay & 50% of KPIC, Roseburg, OR and KBCI-TV, Boise, ID to Retlaw Enterprises (Lillian Disney, Diane D. Miller, et al.) for \$51,500,000 (1995 Vol. 35:45), see KBCI-TV Boise, ID.

KOKF, Klamath Falls (Ch. 31)—For sale to Soda Mountain Bcstg. Inc. see KDRV, Medford, OR.

KOTI, Klamath Falls (Ch. 2)—CP as KFJI-TV acquired by KTVM (now KOBI), Medford, OR from W. L. Miller for \$30,000 out-of-pocket expenses (1956 Vol. 12:16, 20).

KTVR, La Grande (Ch. 13 ETV)—Sold by KTVB Inc. to State of Oregon acting by and through State Board of Education for \$75,000 (1976).

KDRV, Medford (Ch. 12)—Love Bcstg. sold to Soda Mountain Bcstg. Inc. (Carolyn S. Chambers, et al.) with station KDKF, Klamath Falls for \$4,100,000 including covenant not to compete (1992-93 Vol. 33:5). Love Bcstg. Co. purchased control of station for \$2,043,777 from Sunshine TV Inc. (1987).

KMVU, Medford (Ch. 26)—Broadcasting Licenses (Brian Brady, et al.) transferred control

to Alta Subordinated Debt Partners III L.P. (Craig Burr, et al.), changing owner to now Northwest Broadcasting (1996). Junko K. & Bobby C. Shehan sold station to 914 Broadcasting Inc. for \$550,000 (1995).

KTVL, Medford (Ch. 10)—Sold to Freedom Communications Inc. by Sierra/Cascade Communications Inc. for \$12,500,000 (1981).

KGW, Portland (Ch. 8)—A.H. Belo Corp. bought Providence Journal Co., see KING-TV, Seattle, WA (1996). For sale to Providence Journal Co., see KING-TV, Seattle, WA (1991).

KNMT, Portland (Ch. 24)—Competing application was filed against license renewal, but FCC approved settlement which allowed Trinity Broadcasting to keep station (1999 Vol. 39:45).

■ **KOIN, Portland (Ch. 6)**—For sale of most Lee TV stations to Emmis Broadcasting Corp., see WSZA-TV, Huntington-Charleston, WV. Sold to Lee Enterprises for \$27,000,000 by Newhouse Bcstg. Corp. and M. M. Tonkon & Harvey Benson, trustees (1977 Vol. 17:21). Mitzi E. & Samuel I. Newhouse Jr. purchased 50% interest in KOIN-TV-AM for \$556,500 having sold Portland radio KGW for \$500,000 under option agreement. Later their stock was turned over to Newhouse parent firm, Newhouse Bcstg. Corp. (1954 Vol. 10:36, 43). Sale of remaining 50% to Newhouse Bcstg. for \$8,100,000 (1971) approved but not consummated (1972).

□ **KPTV, Portland (Ch. 12)**—For sale of Chris-Craft & subsidiaries to Fox TV parent News Corp., see KCOP, Los Angeles, CA (2000). 10% of stock of Chris-Craft Industries transferred to Baldwin-Montrose Chemical Co. for \$6,000,000, increasing their holdings to 35% (1967 Vol. 7:36, 46); Baldwin-Montrose Chemical & Chris-Craft merged in 1968. Previously sold to NAFI Corp. (Chris-Craft Industries Inc.) for \$3,800,000 by George Haggarty (1959 Vol. 15:23, 30). Haggarty acquired KFOR (Ch. 12) for \$2,500,000 from Julius L. Meier Jr., Henry A. White, Stephen E. Thompson and associates and at same time exercised option on Portland's NBC-TV affiliate KPTV (Ch. 27), which he took over from Storer for \$1,183,921 plus assumption of service contracts. May 1, 1957, Ch. 12 began using KPTV studios and switched call letters to KPTV, Ch. 27 having left air previous day (1957 Vol. 13:10, 11, 16, 18). Storer acquired KPTV (Ch. 27) in conjunction with its purchase of WJW-TV, Cleveland, OH. For details see report on WJW-TV sale.

KMTX-TV, Roseburg (Ch. 46)—For 1999 sale to Ackerley Group and 1996 sale to Wicks Broadcast Group, see KMTR, Eugene.

KPIC, Roseburg (Ch. 4)—In late 1998, Fisher Broadcasting made a \$215 million offer for all 11 Retlaw TVs, including 50% of KPIC, see KGPE (then KJEO), Fresno, CA (Vol. 38:47). For sale of Northwest Television's 50% to Retlaw Enterprises, see KVAL-TV, Eugene (1995).

□ **KTVC, Roseburg (Ch. 36)**—Johanna Broadcasting is making effort to reclaim station after Lees defaulted on loan (2000). Ronald & Brenda L. Lee paid \$650,000 for control of Johanna Bcstg. Inc. following death of John E.

Field (1995). Call letters were changed from KROZ in 1998.

KPXG, Salem (Ch. 22)—USA Broadcasting (Silver King), which retained interest in Blackstar, regained control in 1998 & sold station as KBSP-TV to Paxson Communications for \$30,000,000. At same time, it bought WNGM-TV, Athens, GA from Paxson (Vol. 38:11). Silver King Bcstg. sold station as KHSP to Blackstar Communications Inc. for \$5,135,000 plus a non-compete covenant (1987-88 Vol. 27:49). Silver King Bcstg. Inc. bought station as KWTV from Emerald City Bcstg. Inc. for \$5 million & a covenant not to compete (1987). Emerald City Bcstg. Inc. bought station as KECH from Greater Willamette Vision Ltd. for \$4,800,000 including assumption of debt (1985).

KWBP, Salem (Ch. 32)—Acme Television (Jamie Kellner, et al.) paid Channel 32 Inc. \$17,600,000 for station in 1997. Peregrine Communications (Edwin J. Kawasaki, et al.) increased holdings of Channel 32 Inc. to 66% with \$150,000 payment to Victor M. Ives for his shares (1995). Channel 32 Inc. (Tom McCoy, Victor M. Ives, et al.) purchased off-air station as KEBN from James R. McDonald, Receiver for \$900,000 (1994). As KUTF, sold by Willamette Valley Bcstg. to Communications Programming Agency Inc. (Glen Chambers, et al.) for approx. \$800,000 (1991-92).

KVOD-TV, Salem (Ch. 3)—Sold by Corvallis TV Cable (Liberty Communications) to State of Oregon acting by & through the State Board of Higher Education for \$200,000 (1976). Changed location to Bend, OR & call letters to KOAB-TV in 1983. Sold by Channel 3 Inc. to Valley Broadcasters Inc. for Liberty TV Inc. stock (aggregate value: \$410,000). Valley Broadcasters was wholly-owned by Liberty TV.

Pennsylvania

■ **WATM-TV, Altoona (Ch. 23)**—Smith Broadcasting sold station to Palm Television LP (Gregory P. Filandrios) for \$400,000. Peak Media (owner of WWCP-TV, Johnstown) got 10-year option to buy station from Palm TV (1999). USA Broadcast Group planned to buy from Smith Bcstg. with WWCP-TV, Johnstown, PA, but Smith retained WATM-TV (1995). Evergreen Bcstg. sold to Michael C. Gelfand for \$2,400,000 but sale was not consummated (1989). Sold as WOPC by John R. Powley to Evergreen Bcstg. Corp. (Robert N. Smith & William S. Reyner Jr.) for \$1,030,000 (1985-86).

□ **WTAJ-TV, Altoona (Ch. 10)**—For sale to S.J.L. Communications LP, see WBNG-TV, Binghamton, NY. Sold as WFBG-TV by Triangle Publications Inc. to Gateway Communications Inc. for \$16,000,000 (1972). Sale included WNB-TV (now WBNG-TV), Binghamton, NY & WLYH-TV, Lancaster-Lebanon. Previously purchased by Triangle Publications Inc. with WFBG from Gable dept. store interests for \$3,500,000 (1955-56 Vol. 11:32, 33, 39, 47; 12:2).

WFXP, Erie (Ch. 66)—Bastet Broadcasting (David S. Smith) bought station from NV Acquisition for an amount to be determined. WJET-TV will program station & owner of that station, Nexstar Broadcasting, will have an option to buy WFXP (1998). NV Acquisition Co.

(Jason Elkin) bought station from Erie Bcstg. for \$5 million (1996 Vol. 37:39). Sold as WETG by Gannon University Bcstg. Inc. to Erie Bcstg. Inc. (James W. Keim, et al.) for \$675,000 (1994).

WICU-TV, Erie (Ch. 12)—S.J.L. Communications L.P. (George D. Lilly, et al.) bought station from Great Lakes Communications for \$11 million (1996 Vol. 37:39). Priscilla L. Schwier bought controlling interest of Great Lakes Communications Inc. for \$387,000 (1988).

WJET-TV, Erie (Ch. 24)—Nexstar Broadcasting (ABRY Broadcast Partners) bought station from Jet Broadcasting for a total price of \$18,000,000 (1998).

WSEE, Erie (Ch. 35)—Northstar Television Group Inc. sold to WSEE Television 1996 Trust (James L. Winston, trustee; Christina, Hugo, Stephanie & Andreas Stenbeck, beneficiaries) for \$12,000,000 (1996). For Price sale to Northstar Television Group, see WZZM-TV, Grand Rapids, MI (1989). Erie Bcstg. Partners sold station to Price Communications Corp. (Robert Price, et al.) for approx. \$6,000,000 & \$2,750,000 non-compete covenant (1987 Vol. 27:33). Sold to Erie Bcstg. Partners by MMT Sales Inc. for \$7,500,000 including \$1,500,000 non-compete agreement (1985). Principals of MMT Sales retained ltd. partnership interests in station. MMT Sales Inc. bought station from Gillett Bcstg. for \$4,750,000 (1982). Sold by Great Lakes TV Co. to Gillett Bcstg. Co. for \$1,700,000 (1978).

■ **WPCB-TV, Greensburg (Ch. 40)**—Religious broadcaster Cornerstone TV Inc. had agreed to trade station for educational Ch. 16, Pittsburgh, PA and split the \$35,000,000 Paxson Communications would then pay for Ch. 40 (1997 Vol. 37:18). FCC approved all these assignments December 1999, but in so doing provided additional programming guidance for noncommercial licensees. FCC then backed away from additional guidelines, but Cornerstone withdrew from transaction nonetheless (1999-2000). See also WQEX, Pittsburgh, PA.

WHP-TV, Harrisburg-York (Ch. 21)—Clear Channel Television bought station for \$30 million (1995 Vol. 35:28, 45). WHP Inc. sold to a ltd. partnership comprised of Becker Television Inc. (Ralph E. Becker), Growth Media L.P. (Theodore T. Horton, et al.) & Farrow Communications Inc. (Robert B. Farrow) for \$9,250,000 & \$1,500,000 non-compete covenant (1993 Vol. 33:20).

WHTM-TV, Harrisburg (Ch. 27)—Price Communications sold to Allbritton Communications Co. for \$133,000,000 (1995-96 Vol. 35:43). Smith Bcstg. Group Inc. transferred control of WHTM-TV Inc. to Price Communications Corp. for approximately \$41,000,000 (1994). Sold with WSTM-TV, Syracuse & WETM-TV, Elmira, NY to Smith Bcstg. Group by Times Mirror for approx. \$79,000,000 (1985-86 Vol. 25:39). Sold as WTPA by Newhouse Bcstg. Corp. to Times Mirror, see KTVI, St. Louis, MO (1978-79 Vol. 18:50; 19:19). Swapped transmitters, towers & channels with off-air WCMB-TV (Ch. 27) in deal in which it also gave WCMB-TV \$150,000; also got FCC permission to switch to Ch. 27 from Ch. 71 (1957 Vol. 13:15, 20).

Pennsylvania—Sales & Transfers of TV Stations

WOLF-TV, Hazleton (Ch. 56)—For sale as WWLF-TV to Pegasus Broadcast TV Partners Ltd., see WSWB, Scranton, PA.

■ **WNPA, Jeanette (Ch. 19)**—Paramount TV (Viacom International) bought the station from Venture Technologies Group (1998 Vol. 38:46). Lawrence J. Rogow & Garry Spire (Venture Technologies) bought off-air station from Richard Bedford, trustee for \$20,000 (1994). They changed calls to WTWB-TV when station began operating again. Sale as WPTJ to Penn Highlands Communications Corp. by Richard J. Bedford, trustee, for \$100,000 dismissed (1992). Sold as WJNL-TV to Leon A. Crosby by Cover Bcstg. for \$1,590,000 (1982). Control transferred by Cover Bcstg. Inc. from Benjamin C. Werk, Norman H. Sponseller & Dustin C. Lewis to John E. Gelormino (100%) for \$150,000 loan agreement. Gelormino acquired 49.8% Oct. 1971. Previously sold by Rivoli Realty Co. to Ben Werk Group of Canton, Ohio for \$575,000 (1970-71). Station left air in 1990, returned July 1996. Originally operated as Ch. 19 Johnstown, but FCC approved allocation change to Jeanette in 1997.

□ **WJAC-TV, Johnstown (Ch. 6)**—Cox Broadcasting Inc. has agreed to buy station from Sunrise Television Corp. for \$70,000,000 (2000 Vol. 40:29). See also WTOV-TV, Steubenville, OH. Sunrise Television Corp. acquired station from WJAC Inc. for an undisclosed amount in 1997.

WWCP-TV, Johnstown (Ch. 8)—Peak Media LLC (Larry D. Marcus) bought station from US Broadcast along with 3 LPTV stations for \$18,500,000 (1998). Smith Broadcasting Group sold station to USA Broadcast Group (later US Broadcast Group) for \$12,500,000. Sale was to include WATM-TV, Altoona, but that station stayed with Smith Bcstg. (1995 Vol. 35:35). Peak Media got 10-year option on WATM-TV when that station was sold to Palm Television LP (1999).

WGAL, Lancaster (Ch. 8)—Hearst-Argyle TV bought Pulitzer Publishing TV & radio, see KOAT-TV, Albuquerque, NM (1998 Vol. 38:19). Sold by WGAL Television Inc. (Steinman) to Pulitzer Publishing Co. for \$28,804,500 (1977 Vol. 17:50).

□ **WLYH-TV, Lancaster-Lebanon (Ch. 15)**—For sale to SJL Communications LP, see WBNG-TV, Binghamton, NY. Sold by Triangle Publications Inc. to Gateway Communications Inc. for \$16,000,000 in package deal. Sale included WBNF-TV, Binghamton, NY (WBNG-TV) & WFBG-TV, Altoona (WTAJ-TV) (1972-73 Vol. 11:50; 12:39). Previously off-air station purchased for \$115,000 plus assumption of \$125,000 indebtedness by Triangle Publications Inc. from owners of WLBR(AM), holding 52% and Lebanon News, 36%; returned to air by Triangle on May 2, 1957. Call letters formerly WLBR-TV (1955-57 Vol. 11:27, 31, 45; 13:18).

■ **KYW-TV, Philadelphia**—See WRCV-TV, Philadelphia.

WCAU, Philadelphia (Ch. 10)—Station was traded to NBC with Ch. 6, Miami, FL for Ch. 4, Miami, FL; KCNC-TV, Denver, CO; KUTV, Salt Lake City, UT & other considerations. WFOR-TV, Ch. 4, Miami, KCNC-TV & KUTV were all licensed to Station Partners (joint venture of Group W-Westinghouse & CBS) before West-

inghouse bought CBS Inc. (1994-95 34:48, 52; 35:31). See also WCBS-TV, New York, NY. Sold with WCAU(AM) to CBS for \$20,000,000 by Philadelphia Bulletin (1957-58 Vol. 13:51; 14:1, 18, 27, 30).

WKBS-TV, Philadelphia, PA-Burlington, NJ (Ch. 48)—Sold by Kaiser Bcstg. Corp. to Field Communications Corp. for \$42,625,000. Sale included KBHK-TV, San Francisco; WFLD-TV, Chicago; WLVI-TV, Cambridge, MA & WKBD-TV, Detroit (1977). Station left air and returned license to FCC 1983.

WPHL-TV, Philadelphia (Ch. 17)—Sold to Tribune Bcstg. by Taft Bcstg. Partners for \$19,000,000 & non-compete covenant (1991-92 Vol. 31:45; 32:17, 24). Purchased from Providence Journal Bcstg. Corp. by group headed by Dudley Taft for \$71,978,400 (1987 Vol. 27:30). Sold to Providence Journal Bcstg. Corp. for \$10,000,000 (1978 Vol. 18:20). License previously assigned to U.S. Communications Corp. following a merger and purchase of 80% of the holdings of D. H. Overmyer Communications Co. in CPs for KEMO-TV, San Francisco; WATL-TV, Atlanta; WXIX-TV, Newport, KY-Cincinnati, OH; WPGH-TV, Pittsburgh & KJDO-TV, Rosenberg, TX for up to \$1,000,000 for construction expenses. Off-air station sold as PCCA-TV for \$210,000 to Philadelphia Television Bcstg. Co. by Young People's Church of the Air Inc. (1963-64 Vol. 4:22).

WPSG, Philadelphia (Ch. 57)—Paramount Stations Group Inc. (Viacom) bought WGBS-TV from Combined Communications for undisclosed amount (1994-95 Vol. 34:43; 35:20). Combined Bcstg. Inc. proposed sale to Fox Television Stations Inc. for \$57,000,000 was dismissed March 3, 1994 (1993-94 Vol. 33:21, 34; 34:10). Sold as WWSG-TV to Grant Bcstg. System Inc. for \$30,000,000 by Leon S. Gross, et al. (1985). Transfer to Combined Bcstg. Inc. following Grant Bcstg. bankruptcy approved by FCC in 1988.

WPVI-TV, Philadelphia (Ch. 6)—The Walt Disney Co. purchased Capital Cities/ABC, see WABC-TV, New York (1996). For sale as WFIL-TV to Capital Cities, see KFNS-TV, Fresno, CA.

■ **WRCV-TV, Philadelphia (Ch. 3)**—NBC obtained TV & radio from Westinghouse in exchange for its WNBC, Cleveland (Ch. 3) & radio WTAM (which then changed to KYW-TV & KYW call letters), plus payment of \$3,000,000 (1955-56 Vol. 11:21; 12:3). Westinghouse, already operator of Philadelphia radio KWY, purchased WPTZ (Ch. 3) from Philco Corp. for \$8,500,000 (1953 Vol. 9:8, 22). Note: Transfer back to Westinghouse in return for Cleveland stations approved Feb. 22, 1965 by FCC (1965 Vol. 5:8, 25). Call letters changed to KYW-TV. Prior to Group W-Westinghouse purchase of CBS Inc. (see WCBS-TV, New York), CBS purchased 49% equity in KYW-TV for an undisclosed amount, and license name was changed to Station Partners (1995 Vol. 35:34). Viacom International merged with CBS; see WCBS-TV, New York, NY (1999-2000).

WTXF-TV, Philadelphia (Ch. 29)—Fox Television Stations Inc. bought station from Paramount Stations Group (Viacom) for \$200,000,000 (1994-95 Vol. 34:36, 43, 48, 49; 35:20). For purchase of Paramount Stations Group Inc. by Viacom Inc. see WKBD-

TV, Detroit, MI. For Paramount purchase of control of TVX Bcst. Group, see WDCA, Washington, DC. Sold as WTAF-TV to TVX Broadcast Group, see WTJV, Miami, FL. Sold as WIBF-TV by William L. Fox, et al., to Taft Bcstg. for \$4.5 million in stock & assumption of notes (1968 Vol. 8:43).

■ **KDKA-TV, Pittsburgh (Ch. 2)**—For merger of CBS into Viacom International, see WCBS-TV, New York, NY (1999). Westinghouse bought CBS in 1995, but dropped Westinghouse name & operated as CBS. Purchased by Westinghouse from DuMont for \$9,750,000 cash. Former call letters WDTV (1954 Vol. 10:49, 50).

□ **WCWB, Pittsburgh (Ch. 22)**—Sinclair Broadcast Group is paying \$17,808,000 to Glencalm for station (1999 Vol. 39:47). Commercial Radio Institute Inc. sold station as WPTT-TV to Glencalm Ltd. (Edwin L. Edwards) for \$7 million (1991).

WENS, Pittsburgh (Ch. 22)—Off-air station sold to Springfield TV Bcstg. Corp., Thomas P. Johnson and associates in return for stock valued at about \$100,000 (1965). Previously control of Telecasting Inc. was taken by Thomas P. Johnson, his holdings going from 27.3% to 60.2% when stock was turned in because station went dark (September 1, 1957).

WPGH-TV, Pittsburgh (Ch. 53)—Renaissance Communications sold to Sinclair Broadcast Group for \$55,000,000 and assumption of debt (1991). Renaissance Communications Corp. (Michael Finkelstein, pres.) purchased station from Lorimar Telepictures for \$32,000,000 (1988-89 Vol. 29:3). Meredith Corp. sold station to Lorimar Telepictures Inc. for \$35,000,000 including 5-year covenant not to compete, later adjusted to \$21,500,000 (1986 Vol. 26:29, 46, 52; 27:2). Sold by Pittsburgh Telecasting Inc. (Henry Posner Jr.) to Meredith Corp. for \$11,700,000 subject to adjustment (1978 Vol. 18:17, 38). Previously sold by Vincent M. Casey, Receiver, to Pittsburgh Telecasting Inc. (controlled by Stip Realty) for \$100,000 (1973). Transferred to Casey after station left air (1971). Control of CP as WECO-TV sold to U.S. Communications Corp. by D. H. Overmyer Communications Co. For details, see WPHL-TV, Philadelphia. Previously, CP for off-air station sold as WAND-TV to D. H. Overmyer Communications Co. for \$28,000 by Agnes J. Reeves Greer (1965 Vol. 5:20).

WPXI, Pittsburgh (Ch. 11)—Sold for \$20,000,000 to Cox Bcstg. by co-owners Pittsburgh Post-Gazette & Sun Telegraph and H. Kenneth Brennen & family as WIIC-TV (1964 Vol. 4:36). Previously 50% was obtained under option by H. Kenneth Brennen & family for \$500,000 from Pittsburgh Post-Gazette, as part of merger agreement (1957 Vol. 13:40, 44).

■ **WQEX, Pittsburgh (Ch. 16 ETV)**—WQEX owner QED Communications Inc. tried to convert Ch. 16 allocation from educational to commercial. Since FCC refused to authorize switch, QED tried to trade WQEX with Cornerstone TV Inc. for WPCB-TV, Greensburg, PA. Paxson Communications was to then buy WPCB-TV for \$35,000,000, which Cornerstone & QED would split (1996-97 Vol. 36:31; 37:18). FCC approved all parts of deal December 1999, but set out programming guidelines which led to Cornerstone withdrawal & col-

lapse of deal despite later FCC rescission of new rules (1999-2000 Vol. 40:2, 4, 5).

WTAE-TV, Pittsburgh (Ch. 4)—50% purchased by The Hearst Corp. from Earl F. Reed and Irwin D. Wolf Jr. for \$10,600,000 (1962 Vol. 2:29, 32). Other 50% was already owned by Hearst.

WSWB, Scranton (Ch. 38)—KB Communications (Guyon W. Turner & W. W. Keen Butcher) bought license only for WOLF-TV for \$500,000. Pegasus continued to operate station (1998). Scranton TV Partners Ltd. sold with WWLF-TV (WOLF-TV), Hazleton, PA (1993) to Pegasus Broadcast TV L.P. (Marshall W. Pagon, et al.) for assumption of approximately \$11 million debt & \$440,000 for Craig Fox & George Kimble options. See also WILF, Williamsport, PA. Craig Fox & Guyon Turner bought out Peter Rydell & T. Eugene Malone's interest in stations for \$50,000; sale included WWLF-TV, Hazleton, PA (1988).

WYOU, Scranton & Wilkes Barre (Ch. 22)—NexStar Broadcasting sold the station to David Smith owned Bastet Broadcasting for \$20,000,000, but retained option to re-purchase. See also WBRE-TV, Wilkes-Barre, PA (1997). In 1999, NexStar abandoned plan to reacquire station. NexStar Communications Group (Daniel Sullivan, Perry Sook, ABRY Broadcast Partners, et al.) bought station from Diversified Communications for approx. \$19,500,000 (1996 Vol. 36:26). Sale to Vision Communications Inc. by Diversified granted but never consummated, see WABI-TV, Bangor, ME (1994 Vol. 34:2). Southeastern Capital Corp. sold station as WDAU-TV to Diversified Communications for \$22,500,000, cost of new earth station and unspecified non-compete covenant (1986 Vol. 26:23). SB Television Corp. (Southeastern Capital Corp.) bought the station from WGBI Radio Inc. & M. E. Megargee for \$10,200,000 (1984). Mrs. M. E. Megargee & family obtained 100% control when their WGBI(AM), Scranton, purchased 50% of stock (75% voting control) held by Philadelphia Evening Bulletin for \$700,000 (1959 Vol. 15:16, 22). Bulletin acquired stock interest in 1956 for \$650,000 from Megargee family when station was using WGBI-TV call letters (1956 Vol. 12:31, 42).

WNEP-TV, Scranton (Ch. 16)—New York Times bought station from NEP Communications for \$40,000,000 plus non-compete covenant (1985 Vol. 25:32). Sold to NEP Communications Inc. by Taft Bcstg. for \$3,900,000 subject to adjustments (1973). Previously sold as a package with WDAF-TV-AM-FM, Kansas City, MO and WGR-TV-AM-FM, Buffalo, NY to Taft Bcstg. by Transcontinent Television Corp. For more details, see WGRZ-TV, Buffalo, NY. Six years earlier, WARM-TV, Scranton, merged with WILK-TV, Wilkes-Barre (Ch. 34) and call letters of WARM-TV changed to WNEP-TV. Deal involved \$1,500,000, and provided that WILK-TV leave air and that WILK-TV & WARM-TV principals get 20% each in merged station, Transcontinent TV Corp. other 60% (1957-58 Vol. 13:42, 46; 14:7).

WBRE-TV, Wilkes-Barre & Scranton (Ch. 28)—NexStar Broadcasting (Daniel Sullivan, et al.), paid approx. \$47,000,000 to Northeastern Television Investors for station (1997). WBRE Associates (Northeastern TV Investors) proposed sale to Adams Communications (Stephen Adams) for 10.5 times the

operating profit plus \$5,000,000 covenant not to compete but sale was not consummated (1989 Vol. 29:17). Sold to Northeastern Television Investors (Ralph E. Becker, Martin Pompadur & Integrated Resources Inc.) by David M. Baltimore & family for \$21,000,000 (1984 Vol. 24:9).

WILK-TV, Wilkes-Barre (Ch. 34)—See WNEP-TV, Scranton, PA.

WILF, Williamsport (Ch. 53)—Williamsport TV sold to Pegasus Broadcast Associates (Marshall W. Pagon, et al.) for \$10,000 (1993).

WRAC-TV, Williamsport (Ch. 36)—CP acquired with WRAC(AM) by Steinman brothers (WGAL-TV, Lancaster) for \$125,000 from George E. Joy-Margaretta T. Steele interests (1956-57 Vol. 12:39; 13:6). Note: CP was dropped.

WNOV-TV, York (Ch. 49)—Sold with WNOV(AM) for \$255,000 to William F. Rust Jr. and wife (70%) and Ralph Gottlieb (30%) by partners Morgan E. Cousler and Lowell W. Williams. Previously licensee Helm Coal Co. acquired 30.4% from H. J. Williams estate for \$125,731, which increased Cousler's holdings to 62.5%, Williams' to 37.5% (1957 Vol. 13:11, 27). Note: Went dark May 31, 1958 (Vol. 14:34).

WPMT, York (Ch. 43)—Tribune Co. bought Renaissance Communications, see KTXL, Sacramento-Stockton, CA (1996 Vol. 36:28; 37:13). Sold by Westport-York to Renaissance Communications (Michael Finkenstein, et al.) for \$13,475,000 (1990). Mohawk Broadcasting sold station to Westport-York Assoc. Inc. (Jonathan S. Hayes & Michael J. Rosenthal) for \$10 million (1986). Sold as WSBA-TV by Susquehanna Bcstg. Co. to Mohawk Bcstg. Ltd. for \$2,000,000 (1982).

Rhode Island

■ **WPXQ, Block Island (Ch. 69)**—Paxson Communications Corp. acquired remaining 50% interest from Offshore Broadcasting Corp. (2000). Paxson Communications Corp. bought 50% of off-air station WOST-TV from Offshore Bcstg. Corp. for \$1 million (1996).

WJAR, Providence (Ch. 10)—NBC paid \$396 million for Outlet Communications, including WJAR; WNCN, Goldsboro, NC & WCMH, Columbus, OH. See WNCN, Goldsboro for more details (1995 Vol. 35:28, 32). Outlet Communications was sold to group composed of Wesray Capital Corp., Bruce Sundlun & David Henderson in a leveraged buyout worth approx. \$625 million in cash and warrants. Sale included stations sold to Rockefeller Group (1985 Vol. 26:3, 6). WCPX-TV, Orlando, FL; KOVR, Stockton-Sacramento, CA & KSAT-TV, San Antonio, TX were subsequently sold. Sold to Rockefeller Center Inc. with KOVR, Stockton-Sacramento, CA; WCPX-TV, Orlando, FL; WCMH-TV, Columbus, OH; KSAT-TV, San Antonio, TX; WTOP(AM), Washington, DC; WTKS(FM), Bethesda, MD; WIOQ(FM), Philadelphia, PA; KQQQ(FM), Los Angeles, CA; WQRS(FM), Detroit, MI for \$332,100,000 (1983-84 Vol. 23:19, 22; 24:6).

□ **WNAC-TV, Providence (Ch. 64)**—Sunrise TV is selling station to LIN Television Corp.

(2000). Hearst-Argyle TV traded WNAC-TV, WDTN(TV), Dayton, OH & approx. \$21 million to Sunrise TV Partners for KSBW(TV), Salinas, CA, WPTZ(TV), Plattsburgh, NY & WNNE(TV), Hartford, VT in 1998. WNAC-TV is operated by Sunrise partner Smith Broadcasting & partly programmed by WPRI-TV, Providence, RI. The Hearst Corp. & Argyle Television formed Hearst-Argyle Television to own & operate TV stations. Argyle stations included in merger were KHBS, Fort Smith & KHOG, Fayetteville-Springdale, AR; KHVO, Hilo, KITV, Honolulu & KMAU, Wailuku, HI; WAPT, Jackson, MS; WLWT, Cincinnati, OH; KOCO-TV, Oklahoma City, OK & WNAC-TV, Providence, RI. See also WBAL-TV, Baltimore, MD (1997 Vol. 37:12, 13, 29, 35). For transfer of NTG Inc. to Argyle Communications Inc., see WAPT, Jackson, MS (1994 Vol. 34:37; 35:2). For sale to Northstar Television Group, see WZZM-TV, Grand Rapids, MI. Price Communications purchased station from Sudbrink Bcstg. for \$8 million (1988). Providence TV Ltd. sold as WSTG to Sudbrink Bcstg. for \$5,850,000. Sold by Topcor Inc. to Providence TV Ltd. Partnership for \$2,000,000 (1983-84). CP sold by Channel 16 of Rhode Island Inc. to STV Station Corp. for \$487,500 (1978).

□ **WPRI-TV, Providence (Ch. 12)**—Sunrise Television Partners LP (operated by Smith Broadcasting Partners LP) has agreed to buy station from Clear Channel for approx. \$60 million (2000). Clear Channel Television bought station from CBS for \$68 million plus a 2-year marketing agreement with potential value of \$7,500,000 (1996 Vol. 36:16). For \$5.4 billion purchase of CBS Inc. by Group W-Westinghouse, see WCBS-TV, New York, NY (1995). CBS bought station from Narragansett Television in 1995 for \$83,000,000 (Vol. 34:50; 35:10, 19). Sold to Narragansett Television L.P. (Gregory P. Bamber, et al.) by Knight-Ridder Bcstg. Inc. for \$86,500,000 plus non-compete covenant (1988-89 Vol. 28:41; 29:9). Sold with WCDC, Adams, MA; WJRT-TV, Flint, MI & WTEN, Albany, NY by Poole Bcstg. Co. to Knight-Ridder Newspapers for \$49,631,950 (1977 Vol. 17:26). Sold (as WPRO-TV) to John B. Poole for \$16,500,000 by Capital Cities Bcstg. (1966-67 Vol. 6:48; 7:25). Sold with WPRO(AM) to Capital Cities Broadcasting Corp. for \$6,500,000 by Cherry & Webb Bcstg. (1958-59 Vol. 14:51; 15:11).

WLNE-TV, Providence, RI-New Bedford, MA (Ch. 6)—Sold to Freedom Newspapers Inc. by Pulitzer Publishing for \$15,500,000 (1982 Vol. 22:35). Sold as WTEV by Steinman Stations to Pulitzer Publishing Co. for \$16,195,500 (1977 Vol. 17:50). Previously sold by WTEV Television for \$5,775,000 to Steinman Stations (1966 Vol. 6:7, 15).

South Carolina

□ **WBSC-TV, Anderson (Ch. 40)**—Sinclair Broadcast Group is buying back station from Glencalm for \$329,156 (1999-2000 Vol. 39:47). Related transactions include WABM(TV), Birmingham, AL; WRDC(TV), Durham, NC; WRR(TV) Kerrville, TX; WVT(TV), Milwaukee, WI. Sinclair Broadcast Group bought Better Communications (River City Bcstg.) stations, see KDNL-TV, St. Louis, MO. Sinclair spun off then WFBC-TV to Glencalm Ltd. (1996). For previous sale as WAXA to Better Communications Inc., see WLOS, Asheville, NC (1994). Anchor Media

Ltd. bought station from Mary R. Kupris for \$2,000,000 (1991). Sale had previously been denied (1990 Vol. 30:16, 17, 20, 28; 31:20). Station left air in August 1989, returned to air in 1990; previously left air 1983, resumed operation October 1984. Sold by New South TV Corp. (Outlaw) to Agronomics Inc. for \$200,000 (1982). Sold as WAIM-TV by William E. Hall to Frank L. Outlaw II for \$850,000 (1978).

WMMP, Charleston (Ch. 36)—Sinclair Communications bought Max Media Properties, see WSYT, Syracuse, NY (1997 Vol. 37:49). Max Television (Aubrey Loving, et al.) bought WBNV from Caro Bcstg. for \$3,138,000 plus a \$1 million covenant not to compete (1996). Previously, Lawrence Steinberg paid the Pritchard & Monts Families \$116,916 for the 25.5% of station, WCTP then, he did not already control (1994-95).

WCIV, Charleston (Ch. 4)—Sold to Evening Star Bcstg. for \$2,178,787 by First Charleston Corp. (1966 Vol. 6:28, 41). For sale with WJLA-TV, Washington, DC, see listing for that station.

WCBD-TV, Charleston (Ch. 2)—Sold by State Telecasting to Media General for \$8,000,000 (1982-83 Vol. 22:27). Sold as WUSN-TV to State Telecasting Co. Inc. (State Record Co., Columbia, SC) by Reeves Telecom Corp. for \$2,000,000 (1971). Previously, 29.5% interest held by Charleston Evening Post sold to Preview Theatre Inc. and three other NY firms controlled by Hazard E. Reeves for \$206,310 (1955 Vol. 11:52). WUSN-TV was transferred to Reeves Bcstg. & Development Corp. in 1960, with J. Drayton Hastie family, formerly 43% owners, retaining 12% stock interest (1956 Vol. 16:29).

WCSC-TV, Charleston (Ch. 5)—General Electric Capital Corp. sold station to Jefferson-Pilot Communications Co. for \$15,500,000 (1993 Vol. 33:25). License was transferred from Crump Communications to General Electric Capital Corp. for assumption of \$55,200,000 in liabilities (1991). Sale to Anchor Media by Crump Communications for \$61,000,000 was dismissed (1989-1990). The John M. Rivers family sold station for approx. \$60 million to Harold C. Crump & David S. Allen (1987 Vol. 27:29).

□ **WTAT-TV, Charleston (Ch. 24)**—See KOKH-TV, Oklahoma City, OK for proposed sale to Glencalm (1998). For sale of all Act III TV stations to ABRY Communications, see WUTV, Buffalo, NY (1995-96 Vol. 35:26). Act III Bcstg. proposed sale of 80% of station to American Communications & Television Inc. for \$5,000,000 but sale was not consummated (1989). Act III Bcstg. Inc., principally owned by Norman Lear & U. Bertram Ellis, purchased station from Charleston Television Ltd. for approx. \$4,821,000 (1987).

WACH, Columbia (Ch. 57)—Raycom Media bought Ellis Communications for \$738 million, see KOLD-TV, Tucson, AZ (1996). For previous sale by FCVS Communications to Ellis Communications Inc., see WZVN-TV, Naples, FL (1993-94). Previously bought as WCCT-TV from Carolina Christian Bcstg. Inc. by FCVS Communications Inc. (Walter Flynn, et al.) for \$2,950,000 (1987-88).

WLTX, Columbia (Ch. 19)—Station was sold from Lewis Broadcasting to Pacific &

Southern Co. Inc. (Gannett Broadcasting) for \$87,500,000 (1998 Vol. 38:9). Sold as WNOK-TV by Palmetto Radio Corp. to J. C. Lewis Jr. for \$3,887,500 (1977 Vol. 18:19).

WOLD-TV, Columbia (Ch. 25)—Sold as WCCA-TV by First Carolina Corp. to Mississippi Telecasting Co. Inc. (Cy N. Bahakel) for \$325,000 (1964 Vol. 4:14).

■ **WBTW, Florence (Ch. 13)**—For sale to Media General Inc., see WSPA-TV, Greenville-Spartanburg, SC. Spartan Radiocasting Co. bought station with KIMT(TV), Mason City, IA from Daily Telegraph Printing Co. for \$36,750,000 (1984 Vol. 24:15). Sold to Daily Telegraph Printing Co., Bluefield, WV, for \$4,552,350 by Jefferson Standard Bcstg. (1967-68 Vol. 7:43; 8:10).

WPDE-TV, Florence (Ch. 15)—For never completed sale to Vision Communications Inc., see WABI-TV, Bangor, ME (1994 Vol. 34:2). Previously sold to Diversified Communications by Eastern Carolinas Bcstg. Co. Inc. for \$14,500,000 plus \$1,000 agreement not to compete (1985 Vol. 25:24).

WHNS, Greenville-Spartanburg, SC & Asheville, NC (Ch. 21)—See Asheville, NC.

WYFF, Greenville (Ch. 4)—See KOAT-TV, Albuquerque, NM for sale to Hearst-Argyle Television (1998 Vol. 38:19). Traded as WFBC-TV to Pulitzer Publishing along with WXII, Winston-Salem, NC and \$8,250,000 in return for KSDK, St. Louis, MO (1981-82 Vol. 21:12; 22:1; 23:8). Former call letters WFBC-TV.

WLOS, Greenville-Spartanburg, SC & Asheville, NC (Ch. 13)—See Asheville, NC.

■ **WSPA-TV, Greenville-Spartanburg, SC & Asheville, NC (Ch. 7)**—Spartan Communications Inc. sold stations to Media General for \$605,000,000. Sale included WKRQ-TV, Mobile, AL; WMBB(TV), Panama City, FL; WJBF(TV), Augusta, WRBL(TV), Columbus & WNEG-TV, Toccoa, GA; KIMT(TV) Mason City, IA; KBSD-TV, Ensign, KBSL-TV, Goodland & KBSS-TV, Hays, KS & WBTW(TV), Florence, SC; plus numerous translators (2000).

■ **WTGS, Hardeeville (Ch. 28)**—LP Media sold station to Brissette Broadcasting for \$20,000,000 (1998 Vol. 38:22). American Communications & Televisions Inc. sold to LP Media Inc., (J.C. Lewis III, et al.) for \$7 million (1996). Trivest Financial Services Corp. purchased 56% from American Communications & Television Inc. for \$500,000 (1987); sale included KOOG-TV, Ogden, UT & CP for WSQY-TV Ch. 66 Forest City, NC (since cancelled).

WFXB, Myrtle Beach (Ch. 43)—Carolina Christian Broadcasting Inc. sold WGSE to JME Media Inc. (James McGregor Everett) for \$1.5 million & a two year agreement allocating one hour of programming per week to seller (1996).

■ **WFVT, Rock Hill (Ch. 55)**—Capitol Broadcasting Co. Inc. acquired station from TV55 LLC (H. Wharton Winstead & Kathryn A. Banks) for \$4,400,000 plus \$100,000 management fee (2000). Family 55 Inc. sold sta-

South Carolina—Sales & Transfers of TV Stations

tion to H. Wharton Winstead Jr. & Kathryn A. Banks for \$4 million (1996).

■ **WQHB, Sumter (Ch. 63)**—C. Fred McLaughlin sold his 51% to 49% owner Dove Broadcasting Inc. for an undisclosed amount (1999-2000).

South Dakota

KABY-TV, Aberdeen (Ch. 9)—Raycom Media Inc. bought Ellis Communications stations, see KOLD-TV, Tucson, AZ (1996). For previous sale to Ellis Communications, see KSFY-TV, Sioux Falls, SD (1995). For sale to New Vision Television I Inc. see WJTV, Jackson, MS. For previous sale to News-Press & Gazette Co. see KSFY-TV, Sioux Falls, SD. Sold as KCOO-TV with KSOO-TV (now KSFY-TV), Sioux Falls to Forum Communications Co. for \$2,250,000 (1973). Previously sold as KXAB-TV to KSOO-TV Inc. for \$700,000 by John Boler (1969).

KOLD-TV, Florence-Watertown (Ch. 3)—See KELO-TV, Sioux Falls, SD.

KHSD-TV, Lead (Ch. 11)—See KDUH-TV, Scottsbluff, NE for proposed but never completed purchase of Duhamel Broadcasting TVs by Schurz Communications (1998).

KIVV-TV, Lead (Ch. 5)—See KEVN-TV, Rapid City, SD.

KOLV-TV, Mitchell-Sioux Falls (Ch. 5)—Sold by Heritage Media Corp. to Red River Broadcast Corp. for \$4,000,000 (1994). When Ch. 46, Sioux Falls became operational, it took KDLT-TV calls, and Ch. 5, Mitchell changed to KDLV-TV. For sale to Heritage Communications, see KEVN-TV, Rapid City, SD. Dakotaland Bcstg. Co. (Sherwood L. Corner & Gilbert D. Moyle) bought station as KXON-TV from Gillett Bcstg. for \$2,000,000 and \$200,000 for covenant not to compete (1982). Sold by Buford TV Inc. to George N. Gillett Jr. for \$1,500,000 (1977 Vol. 17:44). Previously sold as KORN-TV by Mitchell Bcstg. Assn. Inc. to Buford Television Inc. for \$775,000 (1972).

KPRY-TV, Pierre (Ch. 4)—For sale of Ellis Communications to Raycom Media, see KOLD-TV, Tucson, AZ (1996). For previous sale to Ellis Communications, see KSFY-TV, Sioux Falls (1995). For sale to New Vision Television I Inc. see WJTV, Jackson, MS. For previous sale to News-Press & Gazette Co. see KSFY-TV, Sioux Falls, SD.

KCLO-TV, Rapid City (Ch. 15)—See KELO-TV, Sioux Falls, SD.

KEVN-TV, Rapid City (Ch. 7)—Station is being sold, along with satellite KIVV-TV, Lead-Deadwood, to Mission TV (William S. Reyner Sr., et al.) for \$5,500,000. Preceding the sale to Mission, KEVN-TV, KIVV-TV & WBSF, Melbourne-Orlando, FL were sold from Blackstar to Silver King for \$17,000,000 plus a 2-year \$1,500,000 consulting agreement (1998 Vol. 38:11). Blackstar Communications (John Oxendine, et al.) bought KEVN-TV and KIVV-TV, Lead, SD from Heritage Media Corp. for \$13,950,000 (1996 Vol. 36:30). Sold with KIVV-TV, Lead & KDLT, Mitchell, SD to Heritage Bcstg. Group Inc. for \$15,000,000 plus non-compete covenant (1985).

KOTA-TV, Rapid City (Ch. 3)—Schurz Communications made an offer to buy Duhamel

Broadcasting TV stations but transaction was never completed, see KDUH-TV Scottsbluff, NE (1998).

KPLO-TV, Reliance (Ch. 6)—See KELO-TV, Sioux Falls, SD.

KELO-TV, Sioux Falls (Ch. 11)—Young Broadcasting Inc. bought KELO-TV, KDLO-TV Florence-Watertown, KCLO-TV Rapid City & KPLO-TV Reliance, SD from Midcontinent Television for \$47 million including a 5-year non-compete covenant (1996 Vol. 36:4, 20, 24).

KSFY-TV, Sioux Falls (Ch. 13)—Part of Raycom Media Inc. purchase of Ellis Communications, see KOLD-TV, Tucson, AZ (1996). Ellis Communications bought KSFY-TV, its satellites KABY-TV, Aberdeen & KPRY-TV, Pierre, SD and 5 other TV stations from New Vision TV for approx. \$230 million. See WSAV-TV, Savannah, GA for complete list (1995 Vol. 34:48; 35:14). For sale to New Vision Television I Inc. see WJTV, Jackson, MS. Previously sold with KABY-TV, Aberdeen & KPRY-TV, Pierre, SD to News-Press & Gazette Co. by Forum Communications for \$9,256,000 (1985). Sold as KSOO-TV with satellite KCOO-TV (now KABY-TV), Aberdeen, SD to Forum Communications Co. for \$2,250,000 (1973). Previously 70% control of KSOO-TV-AM sold to Gordon H. Ritz (41.5%) and Wheelock Whitney (28.5%) for \$770,000. Sellers were Morton H. Henkin (23.33%), Thomas Barnstable (22.66%), Julius Hetland (15.66%) & Harold W. Bangert (8.33%). Under new ownership lineup, Henkin retained 10%, Bangert 15% & Barnstable 5% (1965 Vol. 5:35).

Tennessee

WDEF-TV, Chattanooga (Ch. 12)—Media General Inc. bought Park Acquisition TV stations & newspapers, see WNCT-TV, Greenville, NC (1996). After death of Roy Park, Donald Tomlin & Gary Knapp paid \$711,400,000 for all of Park Communications, see WNCT-TV, Greenville, NC. Because radio stations were included, sale required FCC waivers in Greenville, NC; Chattanooga, TN & Richmond, VA, to allow for eventual divestiture of radio stations there (1995 Vol. 34:44; 35:15). Sold with WDEF(AM) to Roy H. Park for \$2,780,080 by Carter Parham and associates (1963-64 Vol. 3:45; 4:7).

WDSI-TV, Chattanooga (Ch. 61)—Sold to Pegasus Broadcast TV (Marshall W. Pagon, et al.) for assumption of approximately \$10 million debt & 12% equity in new owner (1993). See also WDBD, Jackson, MS. Roy L. Hess, et al., sold station to WDSI Ltd. Partnership (Michael F. Starr, Louis T. Donatelli, et al.) for \$4,990,000 & \$40,000 for agreement not to compete (1985).

WRCP-TV, Chattanooga (Ch. 3)—Sold to Sarkes Tarzian Inc. by Ziff-Davis Bcstg. Co. for \$16,000,000 (1982 Vol. 22:30). For sale to Ziff Corp., see WTOV-TV, Steubenville, OH. 70% as WRGP-TV sold by Ramon & Helen Patterson for \$1,750,000 to Friendly Group, which had same principals as Follansbee Steel, which acquired 30% from H-R Television Inc. early in 1959 for undisclosed amount (1959 Vol. 15:43, 48). Three years earlier, Ramon G. Patterson became 100% owner by purchasing 50% held by Judge Will Cummings

for \$95,800, with Patterson also paying off \$32,000 in notes due Cummings (1956 Vol. 12:46, 48). Note: All Friendly stations sold to United Printers & Publishers (Rust Craft Greeting Cards Inc.). For details, see WTOV-TV, Steubenville, OH.

WTVC, Chattanooga (Ch. 9)—Sold by Belo Bcstg. to Freedom Newspapers for \$24,500,000 (1983 Vol. 23:42). Sold by Fuqua Industries to Belo Bcstg. Corp. for \$19,500,000 (1980). Sold with WTVM(TV), Columbus, GA (plus about 140 theaters, other property) by Martin Theatres to Fuqua Industries for approx. \$19 million in Fuqua stock (1968). Purchased as WROM-TV, Rome, GA (with authorization to move to Chattanooga) by Martin Theatres from Dean Covington and associates for \$722,500 (1957 Vol. 13:40, 44).

WFLI-TV, Cleveland (Ch. 53)—WFLI-TV sold the station to Lambert Broadcasting for \$7,000,000 (1997).

WNPX, Cookeville (Ch. 28)—Roberts Broadcasting sold the station to Paxson Communications for \$4,300,000 including an \$84,000, 3-year noncompetition agreement (1997 Vol. 37:28). Roberts Broadcasting paid \$1,200,000 to Inavision for WKZX (1996 Vol. 36:42). Inavision Bcstg. Inc. (Ed Gilgenbach) purchased WMTT from Steven J. Sweeney for \$100,000 (1993).

WBXX-TV, Crossville (Ch. 20)—Acme Television (Jamie Kellner, et al.) paid Crossville TV approx. \$13,200,000 for WINT-TV (1997). Inavision Television Broadcast Group (Ed Gilgenbach, et al.) had proposed purchase of off-air station for \$150,000, but sale was withdrawn (1995). Crossville TV Ltd. Partnership (Cynthia Willis) then offered to pay \$150,000 to WINT-TV Inc. & \$150,000 to Inavision (both amounts subject to adjustment) for station and sale was approved by FCC (1995-1996). Sold as WCPT-TV to Larry D. Hudson, et al., by Calvin Smith & John A. Cunningham for \$50,000 plus \$500,000 consulting agreement & covenant not to compete (1983). Sale to Cumberland Communications Corp. for \$600,000 was approved by FCC but not consummated due to a petition for reconsideration (1981-82). Sold by Edward M. Johnson to Calvin S. Smith and John A. Cunningham for \$42,500 subject to adjustment (1979). Originally licensed as Ch. 55.

WEMT, Greeneville (Ch. 39)—Sinclair Communications bought station with WKEF(TV), Dayton, OH from Max Media Properties (1998). Sold to Encore Communications Inc. (Charles A. McFadden) for \$3,000,000 (1994). McFadden later restructured Encore as Max Television. Previously sold by Michael Thompson to Television Marketing Group of Tri-Cities Inc. (Richard Davis) for \$1.00 & assumption of debt (1992). Sold as WETO by East Tennessee's Own Inc. (Jay D. Austin, pres.) to East Tennessee Bcstg. Corp. (Michael Perry Thompson, controlling interest) for \$1,350,000 (1989 Vol. 29:52).

■ **WPGO, Hendersonville (Ch. 50)**—For sale by All American TV to Trinity Broadcasting Network Inc., see WTJP, Gadsden, AL (2000). Sonlight Broadcasting Systems Inc. sold the station to All American TV Inc. in 1997, see WMPV-TV, Mobile, AL.

WBBJ-TV, Jackson (Ch. 7)—Sold as WDXI-TV to Kosciusko Bcstg. Co. (Cy N. Bahakel) for \$900,000 by Dbbe Bcstg. Co. (1966 Vol. 6:17, 34).

□ **WMTU, Jackson (Ch. 16)**—Clear Channel Broadcasting Inc. is exercising option to buy station from Chesapeake Bay Holding Co. Inc. for an amount to be set (1999-2000). Sold by Michael Thompson to Television Marketing Group of Jackson Inc. (Richard Davis) for \$1.00 & assumption of debt (1992). Sold as WJWT to Michael P. Thompson for \$1,425,000 (1989 Vol. 29:11). Golden Circle Bcstg. Inc. transferred control to Dwight McKee for \$2,750,000 plus covenant not to compete (1988).

WPXK, Jellico (Ch. 54)—Original operator Pine Mountain Christian Broadcasting Inc. sold station for \$4.1 million to Global Broadcasting Systems Inc., which went into bankruptcy before sale was completed. At auction, Shop At Home acquired contract to buy WPMc, and subsequently sold it to Paxson Communications which changed call letters after becoming owner (1997-98 Vol. 37:17, 45, 46, 47).

WJHL-TV, Johnson City (Ch. 11)—Park Acquisition (Tomlin & Knapp) sold TV stations & newspapers to Media General Inc., see WNCT-TV, Greenville, NC (1996). For previous sale of Park Communications to Donald Tomlin & Gary Knapp, see WNCT-TV, Greenville, NC (1994-95 Vol. 34:44; 35:15). Sold to Roy H. Park Bcstg. for \$2,500,000 by W. H. Lancaster Sr. & Jr. (1964 Vol. 4:11, 24). Earlier, the 45.4% interest in TV and WJHL(AM) held in trust for S. H. Campbell Jr. family was acquired for \$200,000 by W. H. Lancaster Jr. family (1955-56 Vol. 11:53; 12:4).

WATE-TV, Knoxville (Ch. 6)—Nationwide Communications sold to Young Bcstg. Inc. for \$150,000,000. Sale included WRIC-TV, Richmond-St. Petersburg, VA & WBAY-TV, Green Bay, WI (1994 Vol. 34:40, 48). Previously sold with WATE(AM) to Peoples Bcstg. Corp. (later Nationwide Communications) by WATE Inc. (Paul Mountcastle, principal owner) for \$6,805,000 (1965 Vol. 5:9, 15).

WBIR-TV, Knoxville (Ch. 10)—Gannett Broadcasting paid approx. \$2.4 billion (cash and debt assumption) for Multimedia Inc., including TV stations WBIR-TV; WMAZ-TV, Macon, GA; WLWT, Cincinnati & 51% of WKYC-TV, Cleveland, OH. Gannett outbid several other contenders for Multimedia (1995-96 Vol. 35:25, 31, 49). Sold with WBIR(AM) for \$3,250,000 to Multimedia Inc. by Taft Bcstg. (1960 Vol. 16:39, 47). Previously Taft Bcstg. had increased holdings to 100% by paying \$2,100,000 for 70% held by Gilmore N. Nunn, Mr. & Mrs. Robert L. Ashe and John P. Hart (1959 Vol. 15:41, 44).

WVLT-TV, Knoxville (Ch. 8)—Gray Communications bought WCTV, Thomasville, GA, satellite production business, paging business & this station as WKXT-TV from John H. Phipps Inc. for \$175 million (1996 Vol. 35:52; 36:41). Sold to Phipps TV of Tennessee Inc., et al., for \$5,772,620 (1992). In 1986 operators of WTVK Ch. 26 (John & Bettie Englebrecht) combined with Tennessee Telecorp Inc. (Donald Bagwell, Ralph Boston, et al.), holders of CP for Ch. 8. Operation on Ch. 8 began in Dec. 1989 and license for Ch. 26 was returned to FCC. Sold as Ch. 26 for \$300,000, including

assumption of \$216,500 liabilities, by W. R. Tuley, 80% owner and Harold Thomas & J. Horton Doughton, 10% each, to South Central Broadcasting Co. (John A. Engelbrecht, pres.), licensee of WIKY(AM), Evansville, IN (1954 Vol. 10:23, 29, 31).

WTNZ, Knoxville (Ch. 43)—Ellis Communications was sold to Raycom Media Inc. for \$738,000,000, see KOLD-TV, Tucson, AZ (1996). For previous sale as WKCH-TV to Ellis Communications Inc. see WEVU, Naples, FL (1994 Vol. 33:35). Sold to FCVS Communications (Walter K. Flynn, principal) for \$9,050,000 (1990). Sale by C. Kenneth Still, Trustee, to NewSouth Knoxville Inc. (Timothy Brumlik) for assumption of debts was dismissed (1990 Vol. 29:40). Media Central Inc. bought station from H. Bernard Dixon, David J. Gooch & Martha D. Kent for \$3,750,000 promissory note & \$375,000 cash (1985).

WTVK, Knoxville (Ch. 26)—See WKOT-TV, Knoxville, TN.

WJFB, Lebanon (Ch. 66)—Sale by Joseph F. Bryant to James W. Owens & Lorraine Crook-Owens for \$1,500,000 granted, but not consummated (1990-91).

WHBQ-TV, Memphis (Ch. 13)—Sold to Communications Corp. of America (Thomas R. Galloway) by Adams Communications for \$43,000,000. CCA then sold station to Fox Television Stations for \$80,000,000 including \$10,000,000 for a covenant not to compete (1994-95 Vol. 34:34, 48). Adams Communications (Stephen Adams) acquired station from RKO General for \$23,350,000 plus \$13,650,000 settlement with applicants competing against RKO renewal (1990 Vol. 29:20; 30:3). Sale by RKO General to Gillett Communications for \$47,900,000, of which \$15,700,000 was to go to eight challengers to renewal of license did not go through (1987 Vol. 27:14, 15, 33). Acquired with WHBQ by RKO General Inc., subsidiary of General Tire & Rubber Co., from Harding College under 15-year leasing arrangement at total rental of \$2,879,046 (1954 Vol. 10:11, 14, 27).

WLMT, Memphis (Ch. 30)—Clear Channel Broadcasting Inc. is exercising option to buy station from Chesapeake Bay Holding Co. Inc. for an amount to be determined (1999-2000). Sold by Michael Thompson to Television Marketing Group of Memphis Inc. (Richard Davis) for \$1.00 & assumption of debt (1992). TVX Broadcast Group sold station as WMKW-TV to Michael P. Thompson for \$7,000,000 (1989 Vol. 29:7; 11). Previous sale for \$6,500,000 to Andrew Banks, et al., was dismissed (1989).

WMC-TV, Memphis (Ch. 5)—Ellis Communications sold stations to Raycom Media, see KOLD-TV, Tucson, AZ (1996). Scripps-Howard sold to Ellis Communications Inc. (J. Bertram Ellis Jr., et al.) for \$65,000,000. Sale included WMC-AM-FM, Memphis which required an FCC waiver of one-to-a-market rule (1993 Vol. 33:30, 41). CP as WMCT and licenses transferred from WMC Bcstg. Co. to Scripps-Howard Radio Inc., a merger since Scripps-Howard owned 69% of WMC Bcstg. Co. Transfer included WMC-AM-FM (1961).

WPTY-TV, Memphis (Ch. 24)—Sold by Chase Bcstg. Inc. to Clear Channel TV Inc. for \$16,800,000 (1992 Vol. 32:6). Precht Communications sold station to Channel 24-Mem-

phis Ltd. Partnership (Roger M. Freedman, Chase Communications, et al.) for approx. \$10,175,000 and assumption of debt (1986). Sold to Precht Communications, et al., by Martin F. Connelly, Arthur E. Muth, et al., for \$11,000,000 (1984).

WPXX-TV, Memphis (Ch. 50)—Paxson Communications was planning to buy station as WFBI from Finn Broadcasting with WCCL, New Orleans, LA in 1997 (Vol. 37:47), but sale was called off.

WREG-TV, Memphis (Ch. 3)—As WREC-TV 100% control transferred from Cowles Communications Inc. to New York Times Co. in merger consolidation (Vol. 10:44; 11:34). Previously sold with WREC(AM) for \$8,000,000 to Cowles Bcstg. by Hoyt B. Wooten (1963 Vol. 3:1, 17).

WNAB, Nashville (Ch. 58)—After internal ownership control changes, Speer sold station to Lambert Broadcasting for approx. \$30,000,000 (1998). After 3 months of operation, Ruth Payne Carman sold station to Speer Communications (Richard M. Speer, et al.) for \$2.2 million (1996).

WKRN-TV, Nashville (Ch. 2)—Station was sold by Knight-Ridder Bcstg. to Young Bcstg. Inc. for \$42,000,000 (1988-89 Vol. 28:41; 29:9). Sold as WNGE to Knight-Ridder Bcstg. by General Electric Bcstg. for \$37,000,000 (1982-83 Vol. 22:48; 23:18). For previous sale, see WSDX-TV, Nashville (Ch. 8).

WSIX-TV, Nashville (Ch. 8)—Sold with WSDX-AM-FM for \$9,506,000 to GE by Louis R. Draughon and associates (1965-66 Vol. 5:41; 6:15). Previously, Louis R. Draughon became 2/3 owner by acquiring 1/3 from W. H. Crisswell for \$250,000 (1956 Vol. 12:38, 41). In 1954 the Draughon estate had sold WSDX-TV-AM to new WSIX Inc. for \$800,000, Louis R. Draughon to continue as gen. mgr. and 1/3 owner, other equal owners being W. H. Crisswell & R. D. Stanford Jr., Nashville contractors (1954 Vol. 10:17, 19, 32, 36). Changed to Ch. 2, changed call letters to WNGE (see WKRN-TV) in 1973.

WSMV, Nashville (Ch. 4)—Cook Inlet sold to Meredith Corp. for \$159 million (1994 Vol. 34:34; 35:2). Gillett Bcstg. sold station to Cook Inlet Television Partners L.P. for \$125,000,000 (1989). Sold as WSM-TV by NLT Corp. to Gillett Enterprises Inc. for \$38,000,000 plus \$4,000,000 consulting agreement (1981 Vol. 21:20).

WTVF, Nashville (Ch. 5)—Sold by H & C Communications to Landmark Television for \$41,000,000, assumption of debt and covenant not to compete (1991 Vol. 31:26). Sold as WLAC-TV by Thomas B. Baker Jr., A. G. Beaman & the Trustees of American General Insurance Co. to Channel Two TV Inc. (H & C Communications) for \$15,750,000 (1975). 50% acquired for \$200,000 equally by T. B. Baker Jr. & A. G. Beaman from Life & Casualty Insurance Co., Nashville, which retained 50% and full control of WLAC(AM) (1954 Vol. 10:19, 36). In 1958 Clint Murchison acquired working control (24%) of Life & Casualty and this transfer of control was approved July 22, 1959 by FCC (Vol. 14:35; 15:30). American General Insurance Co. acquired Murchison's interest in 1966.

WUXP, Nashville (Ch. 30)—Sinclair Broadcast Group is buying station from Mission Broadcasting for \$50,000 and balance of \$3,200,000 1996 loan after FCC revised TV ownership rules (1999-2000 Vol. 39:47). Central Tennessee Broadcasting Corp. sold station as WXMT to Mission Broadcasting I Inc. (David S. Smith) for \$13 million plus a non-compete covenant (1996). Previously sold as WCAY-TV to Michael P. Thompson by TVX Broadcast Group for \$6,200,000 (1988-89 Vol. 29:7). Sale by TVX to SouthWest Multimedia for \$5,800,000 was never consummated (1988 Vol. 28:20).

WZTV, Nashville (Ch. 17)—Station is being sold by ABRV affiliate Sullivan Broadcasting Co. to Sinclair Communications with 5 other stations, see WUTV, Buffalo, NY (1998-2000 Vol. 38:9). ABRV Communications bought all of Act III stations, see WUTV, Buffalo, NY (1995-96 Vol. 35:26). Act III Bcstg. Inc. (Norman Lear, U. Bertram Ellis Jr., et al.) purchased station from Multimedia Inc. for \$8.5 million including a non-compete covenant (1988 Vol. 28:26). Sold by Robert K. Zelle, et al., to Multimedia Inc. for \$7,082,000 (1979-80 Vol. 19:5; 20:10).

Texas

KRBC-TV, Abilene (Ch. 9)—Abilene Radio & Television Co. sold the station to Sunrise Broadcasting for approx. \$8,500,000 (1997-98). In 2000, Smith Broadcasting Partners LP became station operator for Sunrise. Purchased with KRBC(AM) by oilman Lewis J. Ackers and family for \$500,000 from group headed by Mrs. Eva May Hanks, widow of publisher-broadcaster Bernard Hanks (1953 Vol. 9:35, 38).

KTAB-TV, Abilene (Ch. 32)—Shooting Star sold station to Nexstar Broadcasting (ABRY Broadcast Partners, et al.) for \$16,700,000 (1999). Shooting Star Broadcasting (originally Diane Sutter, later Alta Communications) bought station from Shamrock Holdings in 1996. International Broadcasting Corp. sold station to Shamrock Bcstg. Inc. for \$15,750,000 (1986 Vol. 26:42). Sold to International Bcstg. Corp. by William Terry, et al., for \$9,000,000 (1984 Vol. 24:18).

KTXS-TV, Abilene (Ch. 12)—See Sweetwater, TX.

KHSH-TV, Alvin (Ch. 67)—USA Broadcasting (Barry Diller controlled Silver King) stations are being acquired by Univision, see KHSC-TV, Ontario, CA (2000). Sold as KTHT by Four Star Bcstg. Co. & Warburg, Pincus Capital Partners to Silver King Bcstg. (Home Shopping Network) for approx. \$15 million including non-compete covenant (1986). Barry Diller acquired control of Silver King Bcstg. in 1996 (Vol. 35:49; 36:11, 12, 25).

KAMR-TV, Amarillo (Ch. 4)—KAMR-TV was sold to Quorum Broadcasting (ABRY Broadcast Partners, et al.) by Canaan Communications for \$25,000,000 (1999). Stauffer Publications sold station to Canaan Communications Inc. (1974 Vol. 13:43). Sold to Stauffer by Globe News Publishing Co. (1966-67 Vol. 5:42; 6:3).

KCIT, Amarillo (Ch. 14)—Mission Broadcasting (David S. Smith) paid Wicks Broadcast \$13 million for station & 5 repeaters (1999).

Wicks Broadcast Group (Edgar R. Berner, et al.) bought station with KJTL, Wichita Falls, TX for \$14,000,000 including a non-compete covenant (1995 Vol. 35:18). Ralph C. Wilson Jr. sold to Peter D'Acosta, F. Lanham Lyne Jr., et al. for \$2,300,000 (1991). Sold as KJTV to Ralph C. Wilson Industries by Ray Moran for \$1,000,000 & covenant not to compete (1984).

KFDA-TV, Amarillo (Ch. 10)—Lawton Cablevision Inc. acquired 50% from Midessa TV Trust for \$3,000,000 (1983-84). Sold to Panhandle Telecasting Co., Joint Venture by Bass Bcstg. Co. for \$2,800,000 (1976). For transfer of control to Bass Bcstg., see KVII-TV, Clovis, NM. Before name change to Bass, 75% control, with KFDA(AM) transferred to Texas State Network for \$550,000; 25% retained by Charles B. Jordan (1953 Vol. 9:46).

KVII-TV, Amarillo (Ch. 7)—Sold to Stanley Marsh & family by John B. Walton for \$1,500,000 (1967-68 Vol. 7:43; 8:6). Sold to Walton for \$1,250,000 by Jack O. Vaughn-Cecil L. Trigg interests (1963 Vol. 3:46). Previously, 78% control was purchased for \$136,052 from Southwest States Inc. by Television Properties Inc. of Dallas, headed by Jack C. Vaughn (1958 Vol. 14:24, 26, 29).

KPKD, Arlington (Ch. 68)—United Broadcast Group sold its remaining ownership in KINZ to Paxson Communications of Dallas-68 Inc. for \$580,000 (1997).

■ **KEYE-TV, Austin (Ch. 42)**—For proposed merger of CBS into Viacom, see WCBS-TV, New York, NY (1999-2000). Granite Broadcasting sold station to CBS for \$160,000,000 (1999 Vol. 39:18). Austin Television sold as KBVO-TV to Granite Bcstg. Corp. (Don Cornwell, et al.) for \$54,000,000 (1994 Vol. 34:41; 35:6).

KTBC-TV, Austin (Ch. 7)—Fox Television stations bought station from New World Communications Group, see KSAZ-TV, Phoenix, AZ (1996). Argyle previously sold this & KDFW-TV, Dallas, TX; WVTM-TV, Birmingham, AL & KTVI, St. Louis, MO, to New World Communications for \$396,000,000 (1995). For sale to Argyle Holdings Inc. see KDFW-TV, Dallas (1993-94 Vol. 33:13, 14; 34:2, 41). Sold by Texas Bcstg. Co. (Claudia T. Johnson, et al.) to Times-Mirror Co. for \$9,000,000 (1972-73 Vol. 12:37; 13:37).

KVUE-TV Austin (Ch. 24)—A.H. Belo Corp. traded KXTV, Sacramento, CA and paid more than \$42 million to Gannett Co. for station (1999). Sold with other Evening News Assn. properties to Gannett Co. Inc. for approx. \$717,000,000. Television stations included in sale were WDVM-TV (WUSA), Washington, DC; WALA-TV, Mobile, AL; KTTY, Oklahoma City, OK; KOLD-TV, Tucson, AZ; WALA-TV, KTTY & KOLD-TV were then sold to Knight-Ridder Bcstg. (1985-86 Vol. 25:30-35, 51; 26:3). Sold by Channel Twenty-Four Inc. to Evening News Assn. for \$13,200,000 (1978 Vol. 18:21, 38).

KXAN-TV, Austin (Ch. 36)—LIN TV was to be sold to Chancellor Media, but sale was cancelled, see WTNH-TV, New Haven, CT (Vol. 38:28). For Hicks, Muse, Tate & Furst takeover of LIN Bcstg., see WTNH-TV, New Haven, CT (1997). McCaw Cellular gained control of LIN Bcstg. in \$5.85 billion takeover which included LIN television stations: WAND, Decatur, IL;

Texas—Sales & Transfers of TV Stations

- WANE-TV, Fort Wayne & WISH-TV, Indianapolis, IN; WOTV (WOOD-TV), Grand Rapids, MI; KXAS-TV, Fort Worth-Dallas, TX & WAVY-TV, Norfolk, VA (1989 Vol. 29:26, 29, 36, 41).** Sold as KTVV by Kingstip Communications Inc. to LIN Bcstg. for \$4,500,000 (1978 Vol. 18:16, 17).
- KAZH, Baytown (Ch. 57)**—ValueVision sold station as KVVV to Pappas Telecasting for \$28,000,000 (1999). Sold as KRTW by Pray Inc. for \$3,800,000 to ValueVision Inc. (1994 Vol. 33:44, 50). In 1998, ValueVision merged with National Media Corp. to form V-L Holding Corp. Sale to Patriot Bcstg. Inc. (Bess Harrison) by Pray Inc. for \$12,700,000 was never consummated (1992).
- KFDM-TV, Beaumont (Ch. 6)**—Sold to Freedom Newspapers by A. H. Belo Corp. for \$24,500,000 (1983 Vol. 23:42). All stock sold for \$4,888,665 to A. H. Belo Corp. (WFAA-TV-AM-FM, Dallas) by Beaumont Bcstg. Corp. (1969 Vol. 9:19). Previously 32.5% sold to W. F. Hobby, Houston Post (KPRC-TV-AM) by Beaumont Bcstg. Corp., under option agreement, for \$232,901 (1962).
- K8MT, Beaumont (Ch. 12)**—Sold to Texas Telecasting Inc. by Harbour TV Systems (wholly-owned by Liberty National Corp.) for \$2,300,000 (1976 Vol. 16:27). Sold by A. O. Banning, William G. Hill, N. D. Williams Jr., Sam E. Drake & Devon Corp. to Liberty National Corp. for amount of indebtedness (1976). Sold by Sabine Bcstg. (Devon Corp.) to Harbour TV Systems for \$3,000,000 plus \$30,501.22 in assumption of liabilities (1973).
- KWAB-TV, Big Spring (Ch. 4)**—For latest sale, see KWES-TV, Odessa, TX. Sold by Grayson Enterprises Inc. to Richard F. Shively, et al., for \$3,210,000 (1979) with KMOM-TV (now KWES-TV), Odessa-Monahans, TX. Included in transaction in which Sidney A. Grayson and associates sold control of KLBK-TV, Lubbock, TX. For details, see KLBK-TV. Call letters changed to KWAB-TV from KEDY-TV after W. D. Rogers sold KLBK-TV (formerly KDUB-TV) and this station to Grayson Enterprises (1961-62 Vol. 17:27; 1:5). 50% sold as KBST-TV by group of local businessmen, headed by W. J. Wallace, to Texas Telecasting Inc. (KDUB-TV, Lubbock & KPAR-TV, Sweetwater-Abilene) under arrangement that Texas Telecasting leased station for 5 years for \$300,000, then had option to buy 50% of stock and control of programs and sales for \$147,448 (1957 Vol. 13:1, 4, 5).
- KVED, Brownsville (Ch. 23)**—SouthWest MultiMedia Corp. sold station, KPEJ, Odessa and KWKT, Waco, TX to Thomas R. Galloway Sr. (Communications Corp. of America) for \$30,000,000 & \$450,000 assumption of debt (1991). Valley Bcstg. Co. bought station from trustee in bankruptcy for \$7,600,000 (1984). Sold to Santa Fe Communications (80%) & DeRance Inc. (20%) by Tierra del Sol Bcstg. Corp. for \$8,000,000 (1983) but sale was not consummated.
- KBTX-TV, Bryan (Ch. 3)**—Station was sold to Gray Communications Corp. for \$22,820,000. Price does not include parent station KWTX-TV, Waco, which Gray also bought from KWTX Broadcasting (M. N. Bostick, et al.) (1999 Vol. 39:16).
- KYLE, Bryan (Ch. 28)**—Communications Corp. of America (Thomas Galloway Sr.) bought station from Silent Majority Group for \$1.1 million (1996).
- KPXB, Conroe (Ch. 49)**—For \$7,900,000, Paxson Communications bought station as KTFH in 1995 from San Jacinto TV Corp. (Max F. Vigil).
- KIII-TV, Corpus Christi (Ch. 3)**—73.9% sold for \$48,000 by Dr. J. A. Garcia and associates to Clinton D. McKinnon, who increased holdings to 77.7% (1963-64). This station, which had been operating as KVDO-TV on Ch. 22 was off the air when it was granted change to Ch. 3. While on Ch. 22 it was sold to local businessmen headed by E. J. Healey and Hubert J. Schmidt for \$94,300 cash, plus assumption of \$100,000 indebtedness, by Gabriel Lozano and associates (1957 Vol. 13:2, 14).
- KORD, Corpus Christi (Ch. 28)**—Station was sold to Entravision Holdings (Walter Ulloa, et al.) for \$14,500,000 including a \$5,789,000 agreement not to compete (1998).
- KRIS-TV, Corpus Christi (Ch. 6)**—Gulf Coast Broadcasting sold station to Evening Post Publishing for \$24,500,000 & a non-compete agreement (1998).
- KDAF, Dallas (Ch. 33)**—Tribune Broadcasting Co. bought Renaissance Communications Corp. for approx. \$1.13 billion, see KTXL, Sacramento, CA (1996 Vol. 36:28). Previously, Renaissance paid Fox Television \$100,000,000 for station in 1995. In companion transaction, Fox bought KDVR, Denver, CO for \$70,000,000 from Renaissance (Vol. 34:47; 35:28). For sale as KRLD-TV, see WNYW, New York, NY. Sold as KNBN-TV to Metromedia Inc. by Sheldon K. Turner & Nolanda Turner Hill for \$11,000,000 (1983).
- **KDFI, Dallas (Ch. 27)**—Revised FCC ownership rules allow certain duopolies, and Fox Television, owner of KDFW in Dallas, exercised option and bought station from New Dallas Media Inc. for \$6,200,000. Prior to sale, Fox programmed station through KDFW under a TBA. (1999-2000). Sold as KTWS-TV by Liberty Bcstg. to Dallas Media Investors Corp. (John A. McKay) for \$12,000,000 (1983-84).
- KDFW, Dallas (Ch. 4)**—For sale of station by New World Communications to Fox Television, see KSAZ-TV, Phoenix, AZ (1996 Vol. 36:30). New World Communications previously bought station from Argyle, see KTBC-TV, Austin (1995). Argyle Television Holding Inc. (Ibrahim Morales, Bob Marbut, et al.) bought station with KTBC-TV, Austin from Times Mirror Co. for undisclosed amount (1993-94 Vol. 33:13, 14; 34:2). Sold as KRLD-TV with KRLD-AM-FM and Times Herald Printing Co. (Dallas Times Herald) to Los Angeles Times Mirror Co. in stock transaction valued at \$90 million. AM & FM were later sold for \$6.75 million (1969-70 Vol. 9:38; 10:20).
- KDTV, Dallas (Ch. 39)**—Doubleday Bcstg. Co. donated stock, equipment & tower valued at \$2,000,000 to The Christian Bcstg. Network (1973). Station now operates as KXTX-TV, which switched from Ch. 33.
- **KXTX-TV, Dallas (Ch. 39)**—Pappas Telecasting plans to buy station from Southwest Sports Television LP (Thomas O. Hicks) for approx. \$50,000,000, once Hicks purchases KXTX-TV from United States Media Corp. (The Christian Bcstg. Network) for an undisclosed price (2000). Proposed sale by Christian Bcstg. Network to Family Group Bcstg. (Ian N. Wheeler, et al.) for \$42,647,500 including WYAH(TV), now WGNT, Portsmouth, VA was dismissed (1986). Sold as KBFI-TV by Berean Fellowship Foundation Inc. to Christian Bcstg. Network Inc. for \$210,000 (1973 Vol. 13:13). Sold as KMEC-TV by Evans Bcstg. Corp. of Texas to Berean Fellowship Foundation Inc. for \$23,000 (1971). Previously, CP was sold as KMEC-TV to Evans Bcstg. Corp. by Maxwell Electronics for \$40,000 after station went off the air (1968-69). Note: See also KDTV, Dallas (Ch. 39).
- WFAA-TV, Dallas (Ch. 8)**—Purchased by Dallas News for \$575,000 from Tom Potter. Former call letters KBTW (1950 Vol. 6:4, 11).
- KTRG, Del Rio (Ch. 18)**—Republic Broadcasting Co. sold the station to Ortiz Broadcasting Co. for \$160,000 (1997). Previous sale to Commonwealth Broadcasting was never consummated.
- **KDBC-TV, El Paso (Ch. 4)**—Pappas Telecasting Companies is buying station for \$30,000,000 (2000). Bimey Ims Jr., et al., bought station from United Bcstg. Corp. for \$26.5 million including non-compete covenant (1988). United Bcstg. Corp. purchased station from El Paso TV Co. (1986 Vol. 26:14, 25). Sold to Portal Communications Inc. (Evening Post Publishing Co.) for \$5,039,000 by Doubleday Bcstg. Co. (1974). Previously sold as KROD-TV as part of Trigg-Vaughn stations for \$14,000,000 to Doubleday & Co. Included in sale were KR0D(AM), KOSA-TV, Odessa, TX and radios KRNO, San Bernardino; KH0W, Denver; KITE, Terrell Hills; KITE-FM, San Antonio and KDEF-AM-FM, Albuquerque (1966-67 Vol. 6:44; 7:6). Previously KR0D-TV-AM was sold for \$3,450,000 by El Paso Times to owners of KVII, Amarillo & KOSA-TV, Odessa, TX (1959 Vol. 15:36, 44).
- KFDX-TV, El Paso (Ch. 14)**—KTVU Partnership (Cox family) bought station from KFOX-TV Inc. for \$20,750,000 including a \$105,000 3-year non-compete covenant (1996 Vol. 36:21).
- KKW8, El Paso (Ch. 65)**—Station was sold to White Knight Broadcasting (Sheldon H. Galloway) for \$10,000,000 (1998). Previously operated as KJLF-TV.
- KTSM-TV, El Paso (Ch. 9)**—Tri-State Broadcasting Inc. sold station to Communications Corp. of America (Thomas Galloway, et al.) for \$30,500,000 including KTSM-AM-FM (1997 Vol. 37:11).
- KVIA-TV, El Paso (Ch. 7)**—Sale by Marsh Media of El Paso to News Press & Gazette Co. for \$19,900,000 was approved by FCC in Dec. 1994. Previously sold as KERP-TV to Marsh Media by John B. Walton Jr. for \$3,075,000 (1976). Sale included KAVE-TV (now KOCT), Carlsbad, NM. Sold with KERP(AM) for \$2,375,000 to John B. Walton Jr. by Joseph Harris & Norman Alexander (1965-66, Vol. 6:4). Previously sold as KILT with KERP(AM) by McLendon Investment Corp. (Barton R. McLendon, pres., 50%; Gordon B. McLendon, v.p., 49%) for \$750,000 to owners of KXLY-TV, Spokane, WA (1956-57 Vol. 12:49; 13:12).
- KFWD, Fort Worth-Dallas (Ch. 52)**—Ronald Ulloa transferred 75% to H.I.C. Bcst. Partnership (Roland A. Hernandez, et al.) for \$2,000,000 (1989-90). In 1995, H.I.C. purchased remaining 25% from Ulloa for approx. \$1,600,000.
- **KTVT, Fort Worth (Ch. 11)**—For merger of CBS into Viacom, see WCBS-TV, New York, NY (1999-2000 Vol. 39:16, 42, 47; 40:4, 34). Station was sold from Gaylord Entertainment to CBS Inc. for \$485,000,000 in CBS stock. Gaylord also received a 10-year, \$1,000,000 credit per year to purchase advertising spots on KTVT (1999). Sold by NAFI Corp. (now Chris-Craft) to WKY-TV System Inc. (Gaylord Bcstg.) for \$800,000 plus assumption of some \$3,000,000 in obligations (1962 Vol. 2:11, 32). NAFI purchased it as KCJZ-TV for \$4,000,000 from Texas State Network Inc. (1960 Vol. 16:21, 31).
- KTXA, Fort Worth-Dallas (Ch. 21)**—For transfer of Paramount Stations to Viacom Inc. and unsuccessful bid by QVC Network, see WKBO-TV, Detroit, MI (1993-94 Vol. 33:39; 34:8, 11). For Paramount purchase of control of TVX Bcst. Group, see WDCA, Washington, DC. For sale to TVX Broadcast Group, see WTVJ, Miami, FL. For sale to Taft Television & Radio Co., see KSAZ-TV, Phoenix, AZ. Sold to Gulf Broadcast Group by Sidney L. Shenkier, J. Livingston Kosberg, et al., for \$61,875,000 (1984 Vol. 24:23, 53).
- KXAS-TV, Fort Worth-Dallas (Ch. 5)**—Although station is now owned by Station Venture Holdings, the 20% of that partnership owned by Hicks, Muse, Tate & Furst was to be part of the sale of LIN TV and other assets to Chancellor Media, see WTNH-TV, New Haven, CT (1998 Vol. 38:28). That transaction was cancelled (1999 Vol. 39:12). Hicks, Muse, Tate & Furst bought LIN TV, see WTNH-TV, New Haven, CT (1997-98). NBC formed Station Venture Holdings (80% NBC, 20% Hicks, Muse) partnership with Hicks, Muse, Tate & Furst to operate KXAS-TV & KNSD(TV), San Diego, CA (1997 Vol. 37:33, 36, 43, 47; 38:2). Sold as WBAP-TV by Carter Publications Inc. (Fort Worth Star-Telegram) to LIN Bcstg. Corp. for \$35,000,000 (1973-74 Vol. 13:2; 14:19).
- **KLTJ, Galveston (Ch. 22 ETV)**—Word of God Fellowship Inc. bought station from Go Inc. for \$9,500,000 (1999).
- **KTMD, Galveston-Houston (Ch. 48)**—For restructure of Telemundo in 2000, see WKAQ-TV, San Juan, PR. Sony Pictures, et al., bought stake in Telemundo, see KVEA Corona, CA (1998).
- KUVN, Garland (Ch. 23)**—For sale to Perenchio TV, see KWEX-TV, San Antonio.
- **KTAQ, Greenville (Ch. 47)**—New World Broadcasting Corp. (Marcos Rodriguez) bought station from Mike Simons for \$25,000,000, including a 3-year noncompetition agreement (2000).
- KG8T-TV, Harlingen (Ch. 4)**—Station was sold to Cosmos Broadcasting by Draper Communications for \$42,000,000 (1998 Vol. 38:34). Draper Communications Inc. bought station from Harbenito Bcstg. Co. for \$25,000,000 (1985-86). Control taken by

McHenry Tichenor when family combined stock to increase his holdings from 25.68% to 52.68%; J. C. Looney had 39.32%; Mrs. Troy McDaniel had 8% (1962).

KHOU-TV, Houston (Ch. 11)—For sale to A. H. Belo Corp., see KOTV, Tulsa, OK. Sold as KGUL-TV for \$4,250,000 to new corporation, 90% owned by J. H. Whitney & Co., with Paul Taft retaining 10% (1956 Vol. 12:19-28). **Note:** For transfer to Whitney Communications Corp. (Corinthian Bcstg.), see sale of KOTV, Tulsa, OK. Corinthian Bcstg. merged with Dun & Bradstreet Inc. (1971).

KHNB, Houston (Ch. 39)—Tribune Broadcasting Co. purchased station as KHTV from Gaylord Bcstg. for approx. \$93.5 million including a 3-year non-compete covenant (1995 Vol. 36:4). 80% control of off-air station using KNUZ-TV call letters sold to WKY-TV, Oklahoma City (Gaylord Bcstg.) for \$240,000 by KNUZ Television Co. (1965 Vol. 5:21, 42). WKY-TV acquired remaining 20% under stock agreement following year (1966 Vol. 6:26).

KPRC-TV, Houston (Ch. 2)—For sale to Post-Newsweek Stations by H & C Communications, see KSAT-TV, San Antonio, TX (1994 Vol. 33:49). Purchased as KLEE-TV by Houston Post (H & C Communications) for \$740,000 from W. Albert Lee (1950 Vol. 6:13, 21).

KRIV, Houston (Ch. 26)—For latest sale, see WNYW, New York, NY. Sold as KDOG-TV by Crest Bcstg. Co. to Metromedia Inc. for \$9,250,000 (1977 Vol. 17:34).

KTRK-TV, Houston (Ch. 13)—The Walt Disney Co. bought Capital Cities/ABC, see WABC-TV, New York (1995-96). Sold to Capital Cities for approx. \$20,000,000 by Houston Consolidated TV Co. (1966-67 Vol. 6:48; 7:25).

KTXH, Houston (Ch. 20)—For transfer of Paramount Stations to Viacom Inc., see WKBD-TV, Detroit, MI (1993-94). For Paramount purchase of control of TVX Bcst. Group, see WDCA, Washington, DC. For Taft sale to TVX Bcst. Group, see WTVJ, Miami, FL. For sale to Taft TV & Radio Co. Inc., see KSAZ-TV, Phoenix, AZ. Sold to Gulf Broadcast Group by Sidney L. Shlenker, J. Livingston Kosberg, et al. for \$64,375,000 (1984 Vol. 24:23, 53).

□ KZJL, Houston (Ch. 61)—Liberman Broadcasting will pay \$57 million to Shop at Home for station (2000 Vol. 40:42). Broadcast, Cable & Satellite Technologies Inc. (Shop at Home Inc.) paid \$1,400,000 to Charles Walker for the 51% of the station it did not already own (1996).

□ KSTR-TV, Irving (Ch. 49)—Univision is buying USA Broadcasting (Silver King TVs), see KHSC-TV, Ontario, CA (2000). Sold as KLTJ by Cela Ltd. to Silver King Bcstg. (Home Shopping Network) for \$16,250,000 (1987). Barry Diller assumed control of Silver King in 1996. USA Broadcasting changed calls in 2000.

KETK-TV, Jacksonville (Ch. 56)—Communications Corp. of America (Thomas Galloway Sr.) was to buy station for approx. \$38,000,000, including right to program affiliated station KLSB-TV, Nacogdoches but deal fell through (1999). Sinclair Communications bought KETK-TV and other Max Media stations for \$255 million, see WSYT, Syracuse, NY

(1997 Vol. 37:49). Max Television (Charles A. McFadden, et al.) bought KETK-TV & KLSB-TV Nacogdoches, TX from Lone Star Broadcasting Group for \$17,100,000. In turn, KLSB Acquisition Corp. (Paul Lucci) paid Max Television \$500,000 for KLSB-TV Nacogdoches (1996). Texas American Bcstg. Ltd. sold to Lone Star Bcstg. Inc. (J. B. Doherty, et al.) for \$2,553,805 (1989).

□ KRRT, Kerrville-San Antonio (Ch. 35)—Sinclair Broadcast Group is buying KRRT from Glencairn for \$1,417,479 (1999-2000). Associated transactions include WRDC(TV), Durham, NC; WABM(TV), Birmingham, AL; WBSC-TV, Charleston, SC & WVTV(TV), Milwaukee, WI (1999 Vol. 39:47; 40:3). Glencairn Ltd. bought KRRT for undisclosed amount from JJK Bcstg. Inc. (1996 Vol. 37:13). Viacom Inc. through Paramount Stations Group sold station to JJK Bcstg. Inc. (Myron Jones & John Kanzius) for \$30,000,000 including covenant not to compete (1994-95 Vol. 34:43; 35:20). For transfer of Paramount Stations to Viacom Inc., see WKBD-TV, Detroit, MI (1993-94). For Paramount purchase of control of TVX Bcst. Group, see WDCA, Washington, DC. Republic Communications Corp. sold 49% interest to TVX Broadcast Group Inc. for undisclosed amount (1986-87).

KLOT, Lake Dallas (Ch. 55)—Station was being purchased by partnership of the Christian Network & Shop at Home Inc. for \$4,750,000 (1995-96 Vol. 35:46), but license for station was revoked. Douglas Johnson, owner of KNWS-TV, Katy, TX, put Ch. 55 on air in 1999 under same calls. Used by revoked licensee.

KGNS-TV, Laredo (Ch. 8)—Century Development Corp. bought station from Gulf Coast Bcstg. for approx. \$3,800,000 including non-compete covenant (1986). Burke Bcstg. was ordered to sell station back to Gulf Coast after court decided sale to Burke was unfair to Century Development Corp. (1986). Sold to Burke Communications by T. Frank Smith, et al., for \$2,350,000 plus \$325,000 consulting agreement & \$325,000 covenant not to compete (1983). Sold to Gulf Coast Bcstg. Co., licensee of KRIS-TV, Corpus Christi, TX, by Western Communications Inc. (Donald W. Reynolds) for \$1,000,000 plus amount equal to trade accounts receivable of station at effective date (1977). Transferred as KHAD-TV to Donald W. Reynolds' Southwestern Publishing Co. under \$190,000 five year lease arrangement by co-owners H. C. Avery Jr. & David H. Cole (1958 Vol. 14:28, 32).

KLOO-TV, Laredo (Ch. 27)—Station was sold to Entravision Holdings (1998).

KXAM-TV, Llano (Ch. 14)—Plan to sell LIN TV and its stations to Chancellor Media Corp. for approx. \$1.5 billion was called off (1998-99 Vol. 38:28; 39:12). Previously, station was included in sale of LIN TV from AT&T to Hicks, Muse, Tate & Furst (1997). For both transactions, see WTNH-TV, New Haven, CT.

KFXK, Longview-Tyler (Ch. 51)—White Knight bought station for \$11,500,000 & \$1,455,000 in debt retirement (1998 Vol. 38:29). Assignment of license to Warwick Bcstg. Co., gen. partner of Kamin Bcstg. Co./Longview L.P. for \$111,499.98 was granted in 1992. Jason R. Searcy trustee-in-bankruptcy, sold station as KLMG-TV to Kamin Bcstg. (Lester Kamin, et al.) for \$2,525,000

(1991). Sale to Delta TV Corp. (Robert L. Dudley & Stan Deck) by KLMG-TV for assumption of debts & liabilities was dismissed (1989).

KAMC, Lubbock (Ch. 28)—Victor Rumore (operating as VHR Broadcasting Inc.) became sole owner in 1999. Burr-Hawkins Media (Victor Rumore, Stephen Burr & Bryan Kent Hawkins) paid more than \$23.5 million for station to Intermediary International Pacific Group (Douglas Wolf), which is acquiring station from McAlister Television (1998). Control of permittee (KSEL-TV) transferred to Tolbert Foster, Allan Shivers, W. E. Dyche Jr. & Edgar B. Younger Sr. from McAlister Bcstg. Corp., R. B. & Bill McAlister, for \$200,000 (1970). At the same time, principals acquired CP for KVUE(TV), Austin for \$44,138. In 1975 the McAlisters reacquired control in return for their 41.629% interest in KVUE.

■ KCBO-TV, Lubbock (Ch. 11)—Cosmos Broadcasting paid approx. \$59,800,000 to Holsum Inc. for station (1999 Vol. 39:45). Sold to Caprock Telecasting Inc. (Holsum Inc.) with KSWB-TV (now KQBR), Roswell, NM for \$10,750,000. KSWB-TV was then spun off to Hubbard Bcstg. for \$2,000,000 (1983) but sale was not immediately finalized since license renewal of KSWB-TV was challenged. Sold with satellite KSWB-TV, Roswell, NM to State Telecasting Co. Inc. (State Record Co.) for \$6,000,000 by Bryant Radio & TV Inc. (1970-71).

KLBK-TV, Lubbock (Ch. 13)—ARBY Holdings (Royce Yudkoff, et al.) bought Petracom stations, which it later operated as Quorum Broadcast, see WQRF-TV, Rockford, IL (1997 Vol. 37:37). Petracom Inc. bought station from BANAM Bcstg., see WTVW, Evansville, IN (1995). For assumption by BANAM Bcstg. Inc., see KARD-TV, West Monroe-Monroe, LA (1993). Sale by Charles Woods to Broad Street TV Corp. (Richard Geismar, et al.) for \$74,000,000 was dismissed. Sale included WTVW(TV), Evansville, IN (1988). Charles Woods acquired Robert Dudley's 50% giving Woods 100% (1983). Sold by Theodore Shanbaum, et al. (distress sale) to Prima Inc. (Robert Dudley & Charles Woods) for \$11,790,000 (1979-80 Vol. 20:13). Sale included KTXS-TV, Sweetwater, TX. In 1974 Dr. Ellis Carp acquired 1/3 interest in KLBK-TV-AM-FM; KWAB-TV, Big Spring; KTXS-TV, Sweetwater-Abilene; KMOM-TV, Monahans, all TX & KCCN (AM), Honolulu for \$500,000 from Dal-Tex Optical Co. Inc. He had sold his 1/3 interest to Dal-Tex in 1971 for same amount. Previously, 55% control sold (along with KLBK(AM) and KWAB-TV, Big Spring, TX) by Sidney A. Grayson and associates for \$900,882 to Theodore Shanbaum, Dr. Ellis Carp and Lee Optical, each increasing holdings to 1/3 (1964 Vol. 4:13). Sold as KDUB-TV-AM, KEDY-TV, Big Spring (Ch. 4) and physical assets of leased KPAR-TV, Sweetwater-Abilene (Ch. 12) for \$4,000,000 by W. D. (Dub) Rogers to Grayson Enterprises (1961-62 Vol. 17:27; 1:5).

□ KTRE, Lufkin-Nacogdoches (Ch. 9)—See WLBT-TV, Jackson, MS for pending sale to Cosmos Broadcasting Corp. (2000). Sold to Civic Communications Corp. II (Charles Young, chmn.) by Buford Television for \$42,000,000 plus covenant not to compete. Sale included KLTV, Tyler-Longview, TX (1989). Bought from Forest Capital Bcstg. Co. along with KTRE(AM) by owners of KLTV, Tyler, TX and

KTRE-TV employees for \$750,000 (1962 Vol. 2:31).

KNVO, McAllen (Ch. 48)—Valley Channel 48 Inc. sold station to Entravision Merger Corp. (Walter F. Ulloa, et al.), for \$24,750,000 (1996).

■ KMIO, Midland (Ch. 2)—Nexstar Broadcasting bought station from GOCOM Holdings LLC (Grapevine) for \$10,000,000 (2000). As originally announced, Gocom Communication's TVs, including KMID, KNVN(TV) Chico, CA; WGXA(TV) Macon, GA; KTVE(TV) Monroe, LA-EI Dorado AR; KPSR(TV) Springfield, MO; WYDO(TV) Greenville, WFXZ-TV Jacksonville, WFXI(TV) Morehead City, NC & WKBN-TV Youngstown, OH were to be sold to Grapevine Television (Wendell Reilly, et al.) for \$185,000,000. WFXZ-TV, Jacksonville, NC was instead sold to Paxson Communications by Gocom, and price was adjusted (1999-2000). For sale to GOCOM Communications (Richard Gorman, et al.), see KNVN, Chico, CA (1997). Bachow Investment Partners (Paul S. Bachow, et al.) bought control of KMID, KCPM, Chico, CA & KSPR, Springfield, MO for \$10,675,000 from Cottonwood Communications Corp. (Albin J. Seethaler), which bought stations from Davis-Goldfarb for \$32,500,000 in 1995 (Vol. 35:30). For sale to Davis-Goldfarb and previous sale to Gottrin Communications, see KCPM, Chico, CA. Sold to Telepictures Corp. by Midessa TV Co. Inc. for \$15,000,000 (1983-84 Vol. 23:38).

KLSB-TV, Nacogdoches (Ch. 19)—Sinclair Broadcast Group bought KETK-TV, Jacksonville from Max Television & was to sell that station in 1999, along with right to program KLSB-TV to Communications Corp. of America (Thomas Galloway Sr.), but transaction was called off. Max Television bought this station and KETK-TV Jacksonville from Lone Star Bcstg. & then sold KLSB-TV to KLSB Acquisition Corp. (Paul Lucci) for \$500,000 (1996-97). Former 25% owner Lee Scarborough increased holdings in CP, then KTES, to 100%, buying out other 3 owners for out-of-pocket expenses (1957-58 Vol. 13:47; 14:15). In 1960 Scarborough turned over station to G. P. Scoggins for \$5,000. Subsequent sale to Fredonia Bcstg. Corp. approved Aug. 20, 1965 by FCC. Station left air in 1959.

KMLM, Odessa (Ch. 42)—National Minority TV Inc. sold to Prime Time Christian Bcstg. for \$650,000 (1991).

■ KOSA-TV, Odessa (Ch. 7)—ICA Broadcasting I Ltd. (John Bushman, et al.) bought station for approximately \$8,000,000 from Benedek Broadcasting Co. LLC (2000 Vol. 40:1). Benedek Broadcasting paid Paul Brissette & G. E. Capital Corp. a total of \$270 million for this station and 7 others in 1996, see WHOI, Peoria, IL (Vol. 35:52). Control was transferred to Paul A. Brissette by Adams Communications Inc., see WHOI, Peoria IL (1992). For purchase by Adams Communications Corp. from Forward Communications Corp., see WSAW-TV, Wausau, WI. Sale by Forward Communications to International Bcstg. Corp. for \$20,150,000 (1986) was never consummated. 50% sold under option agreement by Cecil Trigg and associates to brothers Jack C. Vaughn and Grady H. Vaughn Jr. in deal involving \$20,000 cash and assumption of \$400,000 in obligations (1956-57 Vol. 12:51; 13:4). In 1966 KOSA-TV was included with other Trigg-Vaughn stations in \$14 million sale

Texas—Sales & Transfers of TV Stations

to Doubleday & Co. For details, see KDCC-TV, El Paso, TX. In 1973 Doubleday sold station to Forward Communications for \$2,250,000.

KPEJ, Odessa (Ch. 24)—For sale to Thomas R. Galloway Sr., see KVEO, Brownsville, TX.

KWES-TV, Odessa (Ch. 9)—James T. Taylor, Receiver, sold station as KTPX with KWAB-TV, Big Spring, TX to Midessa TV Co. for approx. \$4,850,000 (1991). Sold with KWAB-TV, Big Spring, TX to MSP TV of Midland-Odessa Inc. (Francis A. Martin III, James H. Smith, et al.) by Permian Basin TV Corp. for \$16.5 million (1985 Vol. 25:41). Sold as KMOM-TV in distress sale by Grayson Enterprises Inc. to Richard F. Shively, et al., for \$3,210,000 (1979). Sale included KWAB-TV, Big Spring, TX. Sold as KVKM-TV by John Walton Jr. to Grayson Enterprises (KLBK-TV Lubbock) for \$530,000 (1968-69 Vol. 9:7). 1/3 interest transferred from Helen W. Walton to son John who in 1962 acquired 100% control.

KBTW-TV, Port Arthur (Ch. 4)—For sale as KJAC-TV by US Broadcast Group to NexStar Broadcasting, see KSNF, Joplin, MO (1997). USA Broadcast Group (Raymond J. Schonbak, et al.) bought station with KSNF, Joplin, MO & KFDX, Wichita Falls, TX from Price Communications for \$42,000,000 (1995 Vol. 35:35). For Price Communications purchase from Clay Communications, see WAPT, Jackson, MS. Sold by Texas Goldcoast TV Inc. to Clay Communications for \$3,000,000 (1973). Sold by Jefferson Amusement Co. to Texas Goldcoast TV Inc. 50% acquired by Jefferson Amusement Co. as KPAC-TV, raising holdings to 100% for \$1,500,000 from Port Arthur College (1965 Vol. 5:43, 47).

■ **KLTM, Rio Grande City (Ch. 40)**—Sunbelt Multimedia Co. (Sam F. Vale, Antonio Falcon, et al.), bought station from Starr County Historical Foundation Inc. for \$600,000 (2000).

KXLN-TV, Rosenberg-Houston (Ch. 45)—Control of station transferred from stockholders of Pueblo Bcstg. Corp. to Perenchio Television Inc. (1994 Vol. 34:24).

KACB, San Angelo (Ch. 3)—Station was sold with KRBC-TV, Abilene, TX to Sunrise Television Partners for a total of \$8,500,000 (1998). In 2000, Smith Broadcasting Partners LP was brought in to operate station.

KLST, San Angelo (Ch. 8)—Transferred by Jewell Television Corp. from the Estate of T. B. Lanford to Tedford Kimbell, et al. (1994). Sold as KCTV to T. B. Lanford by Westax TV Co. (Houston H. & Edward H. Harte, 48.32% each; A. L. Hall, 3.36%) for \$250,000 (1970). The Hartes & Hall brought their holdings from 50% to 98.84% for \$226,000 paid to B. F. Bludworth and Roy Simmons, each of whom owned 25% (1962 Vol. 2:47). Previously Big Spring acquired 49% from Lewis O. Seibert for \$31,488 (1959 Vol. 15:9). As KTXL-TV 75% sold by co-owners A. D. Rust and B. P. Bludworth; Rust sold all stock, Bludworth retained 25%. Lewis O. Seibert's KGKL(AM), San Angelo paid \$32,288 for 50%, Roy H. Simmons, \$50,000 for 25% (1957 Vol. 13:7, 11).

KABB, San Antonio (Ch. 29)—Sold by Better Communications (River City Bcstg.) to Sinclair Communications, see KDNL-TV, St. Louis, MO (1996). Previously, Alamo Bcstg. Corp. sold to River City Television Partners

(Better Communications, Barry Baker & 8 executives of Community Equity Assoc.) for \$11,500,000 plus non-compete covenant (1989 Vol. 29:20).

KENS-TV, San Antonio (Ch. 5)—A. H. Belo bought KENS-AM-TV from E. W. Scripps for controlling interest in TV Food Network & \$75,000,000. Scripps bought stations and newspapers from Harte-Hanks for \$775,000,000 (1997 Vol. 37:33, 36, 37, 42). 62.57% purchased by Harte-Hanks families (controllers of San Antonio Express) from several stockholders for \$6,200,000. Harte-Hanks became 100% owner and sold KENS(AM) to Texas Star Bcstg. Co. (1962 Vol. 2:13, 29). Purchased as KGBS-TV-AM for \$3,000,000 by San Antonio Express from Storer (1954 Vol. 10:26, 44). Storer had acquired KEYL(TV) for \$1,050,000 from W. L. Pickens-H. H. Coffield-R. L. Wheelock (1951 Vol. 7:30, 41), along with KABC(AM), for \$700,000 and changed call letters to KGBS-TV-AM.

□ **KMOL-TV, San Antonio (Ch. 4)**—Fox TV parent News Corp. is buying this & 9 other TV stations from Chris-Craft & subsidiaries United TV & BHC Industries, see KCOF, Los Angeles, CA (2000). Sold to United TV Inc. (then 20th Century-Fox) by Avco (1974 Vol. 14:48) for \$9,300,000. Sold as WQAI-TV to Crosley (Avco) with WQAI-AM-FM for \$12,000,000 by Southland Industries (1965 Vol. 5:22, 38). Previously 25% held by National Jewish Hospital at Denver purchased for \$1,145,000 and retired to treasury changing holdings of remaining stockholders as follows: Hugh Half Jr., 52.6%; estate of Hugh A. L. Half, 15.8%; G. A. C. Half Foundation, 31.6% (1958 Vol. 14:23).

KSAT-TV, San Antonio (Ch. 12)—Sold to Post Newsweek Stations with KPRC-TV, Houston by H & C Communications Inc. for an undisclosed sum estimated at \$260 million (1994 Vol. 33:49). Sold to H & C Communications by Outlet Communications for \$153,000,000 (1986 Vol. 26:3, 6, 12). For sale of The Outlet Co. to Rockefeller Group, see WJAR, Providence, RI. Sold as KONO-TV to The Outlet Co. for approx. \$10,500,000 by Mission Telecasting Corp. (1967 Vol. 7:32, 48). Previously Mission Bcstg. Co. increased holdings from 50% to 100% by buying stock held by others for \$1,624,594 in transaction that had as condition buying out Florence Pink & Jaclyn Comola in internal transfer for \$394,238 (1964 Vol. 4:33).

□ **KVOA, San Antonio (Ch. 60)**—See WKAQ-TV, San Juan, PR, for restructure of Telemundo which left Council Tree Hispanic Broadcasters II LLC as managing member. Sony Pictures, et al., bought stake in Telemundo, see KVEA, Corona, CA (1997 Vol. 37:48). Nueva Vista Productions (David Davilla, et al.) sold 85% of station to Telemundo Group Inc. (Saul Steinberg, principal) for \$1,275,000 (1990).

KWEX-TV, San Antonio (Ch. 41)—Sold by HC Crown Corp. (Hallmark Cards) for \$400,000,000 to Perenchio TV Inc. (Perenchio Communications, Univisa Inc. & Venevision International Ltd.). Sale included KTVW-TV, Phoenix, AZ; KFTV, Hanford-Fresno, CA; KMEX-TV, Los Angeles, CA; WLTV, Miami, FL; KLUZ-TV, Albuquerque, NM; WXTV, New York, NY-Paterson, NJ; KUVN, Garland, TX; KWEX-TV, San Antonio, TX (1992 Vol. 32:15, 40, 51). Sold by Spanish International Communica-

tions Corp. to Hallmark Cards Inc. for approx. \$290,000,000 less cash flow not exceeding \$32,500,000 including KMEX-TV, Los Angeles, CA; KFTV(TV), Hanford-Fresno, CA; WLTV(TV), Miami, FL; WXTV(TV), New York, NY-Paterson, NJ after FCC found Spanish International exceeded foreign ownership limitations (1986 Vol. 26:19, 20, 27, 30, 33). Sold to Spanish International Bcstg. Corp. for \$200,000 by R. A. Cortez and associates, with Cortez to remain a 20% stockholder under new ownership arrangement (1961-62 Vol. 17:35; 2:1). Former call letters were KUAL-TV.

KXII, Sherman, TX-Ardmore, OK (Ch. 12)—Gray Communications bought KXII for \$41,500,000 from KXII Broadcasters (M. N. Bostick, et al.). At same time, Gray bought KBTX-TV, Bryan & KWTX-TV, Waco combination (1999 Vol. 39:16). Texoma Broadcasters Inc. sold station to M. N. Bostick for \$14,000,000 (1986). Sold for \$160,000 to Texoma Broadcasters Inc. (controlled by KWTX-TV, Waco, TX) by John F. Easley estate (1959 Vol. 15:17, 25). Previous sale to Texoma Land TV Co. Inc. (interlocking ownership with KTEN, Ada, OK) was cancelled when FCC denied Texoma's request for extension of time in which to consummate sale (1958-59 Vol. 14:40, 52; 15:15, 23).

KTXS-TV, Sweetwater-Abilene (Ch. 12)—SouthWest MultiMedia Corp. sold station to Lamco Communications Inc. for \$12,028,000 including covenant not to compete & assumption of consulting agreement (1986). Sold to SouthWest MultiMedia Corp. by Catclaw Communications Co. for \$8,000,000 & \$100,000 consulting & non-compete agreement (1985). Catclaw Communications Co. (S. M. Moore Jr.) bought station from Prima Inc. for \$3,500,000 (1983). Sold by Theodore Shanbaum, et al., to Prima Inc. for \$11,790,000 (1979-80 Vol. 20:13) with KLBK-TV, Lubbock, TX. Sold as KPAR-TV by A. R. Elam & associates for \$625,000 to Grayson Enterprises. Grayson had been leasing majority of transmitter & studio equipment to KPAR-TV; by this stock purchase it acquired license for Ch. 12 and equipment not covered by lease (1966 Vol. 6:25).

KCEN-TV, Temple-Waco (Ch. 6)—Control transferred from Bell Publishing Co. to Channel 6 Inc., Frank W. Mayborn, 95% and C. A. Schultz, 5%, for \$300,000. Mayborn and Schultz, who also controlled Bell, wished to separate station and newspaper interests (1962).

□ **KLTV, Tyler-Longview (Ch. 7)**—See WLBT-TV, Jackson, MS for pending sale to Cosmos Broadcasting Corp. (2000 Vol. 40:26). For latest sale, see KTRF, Lufkin, TX. 20% sold to Marshall Pengra for \$7,460 and assumption of 20% of obligations by Lucille Ross Lansing, who reduced stock holdings from 100% to 40%, with other 40% going to Gerald Hall Lansing (1957 Vol. 13:8).

KPXL, Uvalde (Ch. 26)—Paxon Communications paid Joseph A. Zavaletta approx. \$8,500,000 for the 51% of the station it did not already own (1999 Vol. 39:19).

KAVU-TV, Victoria (Ch. 25)—Station was sold by Withers Broadcasting to Saga Communications for \$11,875,000. Sale included 2 LPTV translators and KNAL(AM), Victoria, TX. First Victoria Corp. sold station to W. Russell Withers for \$1,076,242 (1989-90). First Vic-

toria Corp. (Leo J. Welder, et al.) bought station from Community Bcstg. of Coastal Bend Inc. for \$600,000 (1989).

KVCT, Victoria (Ch. 19)—Dana R. Withers paid Gerald Proctor \$125,000 for station in 1998. VictoriaVision Inc. (Gerald R. Proctor) acquired station in 1994 for an undisclosed amount. W. Russell Withers Jr. bought station from Victoria Communications Corp. for \$1,504,978 (1989). Jerianne Medley subsequently was granted approval of an eleven year lease-to-purchase arrangement with Withers. Sold as KQDX to Victoria Communications Corp. by South Texas Telecasting Co. Inc. for \$225,000 (1976).

KWKT, Waco (Ch. 44)—For latest sale, see KVEO, Brownsville, TX.

KWTX-TV, Waco (Ch. 10)—Gray Communications purchased KWTX-TV for \$74,680,000. Gray paid separate amount to KWTX Broadcasting for satellite KBTX-TV, Bryan and at same time bought KXII(TV), Sherman, TX from KXII Broadcasters. All stations were owned by M. N. Bostick, et al. (1999 Vol. 39:16). 29% acquired by Texas Bcstg. Co., Austin, TX in transaction in which physical assets of off-air KANG-TV, Waco (Ch. 34) were turned over to KWTX-TV in return for \$25,000 cash, plus assumption of \$109,000 obligations (1956 Vol. 12:1). Texas Bcstg. had previously acquired KANG-TV by assuming \$134,000 indebtedness of founder Clyde Weatherby (1954 Vol. 10:48, 49).

KXXV, Waco (Ch. 25)—Sold by Shamrock Holdings Inc. to KSWO-TV Co. Inc. (Robert H. Drewry, et al.) for \$5,400,000 (1994). Previously Central Texas Bcstg. Co. (Robert Mann & family) sold station to Shamrock Bcstg. Inc., principally owned by Roy E. Disney, for \$12,535,000 & \$3,000,000 covenant not to compete (1987 Vol. 27:20).

KRGV-TV, Weslaco (Ch. 5)—Sold with KRGV(AM) to Douglas L. & Charles P. Manship for \$1,375,000 by Kenco Enterprises Inc. (1963-64 Vol. 4:5). Kenco Enterprises Inc. bought KRGV-TV-AM for \$1,400,000 from LBJ Co. (1961 Vol. 17:35). LBJ Co. acquired full control of KRGV-TV-AM by buying 50% from O. L. Taylor for \$100,000, also giving Taylor 10 year contract as LBJ Co. consultant at \$5,000 per year (1958 Vol. 14:12, 14). LBJ Co. acquired original 50% of KRGV-TV from Taylor for \$5,000 and loan of \$140,000, plus advances on obligations (1956 Vol. 12:11, 14). It acquired 50% of KRGV(AM) under \$50,000 option agreement consummated April 1, 1957.

KAUZ-TV, Wichita Falls (Ch. 6)—Paul A. Brissette & G. E. Capital Corp. were paid \$225 million and \$45 million respectively, by Benedek Broadcasting Corp. for KAUZ-TV and 7 other stations, see WHOI, Peoria, IL (1995-1996 Vol. 35:37, 52). Control was transferred to Paul A. Brissette by Adams Communications, see WHOI, Peoria, IL (1992). Sold to Adams Communications Corp. for \$10,925,000 (1983-84 Vol. 23:31). Purchased by Golden Bcstg. Co. of Texas & White Fuel Corp. from Wichita Falls Telecasters for \$4,640,000 (1978 Vol. 18:23). Sold to Wichita Falls Telecasters (Wichita Falls TV Inc., 80%; White Fuel Corp., 20%) by Bass Bros. Telecasters for \$4,250,000 (1974). Sold to Bass Bros. Telecasters Inc. by Mid New York Bcstg. Corp. (Harron) for \$3,100,000 (1968). Sold as

KSYD-TV to Paul Harron for \$2,350,000 by Sidney Grayson and associates (1963 Vol. 3:11). Purchased as KWFT-TV-AM for \$825,000 by Sidney Grayson, Nat Levine and six Dallas businessmen (also operators of KSYD(AM), Wichita Falls) from E. H. Rowley family & Kenyon Brown, with proviso that Brown bought back radio for \$75,000 (1955-56 Vol. 11:46, 48; 12:12; 1962 Vol. 2:51).

KFOX-TV, Wichita Falls (Ch. 3)—For 1997 sale to NexStar Broadcasting, see KSNF, Joplin, MO (1997). For 1995 sale to USA Broadcast Group, see KJAC-TV, Port Arthur, TX. For sale by Clay Communications to Price Communications, see WAPT, Jackson, MS. Sold to Clay Bcstg. Corp. for \$5,200,000 by group headed by Darold A. Cannan (1970 Vol. 10:28).

KJTL, Wichita Falls (Ch. 18)—Along with three LPTVs, KJTL was sold to Mission Broadcasting (David S. Smith) by Wicks Broadcasting for \$15,500,000 (1999). Wicks Broadcast Group bought station in 1995, see KCIT, Amarillo (Vol. 35:18). F. Lanham Lyne Jr. bought 75% of station from Wichita Falls TV Ltd. for \$1,587,000 (1989). Thornberry Television Ltd. (Janet T. Lee, et al.) sold station to Wichita Falls Television (Peter L. D'Acosta, et al.) for undisclosed amount (1986).

Utah

KCSG, Cedar City (Ch. 4)—Seagull Communications sold then KSGI-TV to Bonneville Holdings for \$945,000 (1998). Bonneville briefly operated Station as KXIV. Sold as KCCZ to Seagull Communications Corp. (Floyd G. Ence, et al.) for \$75,000 in bankruptcy auction of Liberty Bcstg. Co. (1993).

KUWB, Ogden (Ch. 30)—Roberts Broadcasting traded KUPX Ch. 16 Provo, UT to Paxson Communications for station. Roberts had already sold 49% of KUPX to Acme Television (Jamie Kellner, et al.), which was converted into interest in KUWB. Roberts sold the remaining interest in KUWB to Acme (1998-99). Paxson Communications bought the station as KOOG-TV for \$7,500,000 in 1997. Miracle Rock Church (Isaac Jaramillo, et al.) purchased station from Scott Stuart, Receiver for \$65,000 (1993). For sale of 56% to Trivest Financial Services Corp., see WTGS, Hardeeville, SC.

KVOG-TV, Ogden (Ch. 9)—Transferred to Board of Education of Ogden by United Telecasting & Radio Co. for \$170,000 (1962 Vol. 2:41). Changed to KOET & ETV license. Left air, license cancelled 1974.

KLOR-TV, Provo (Ch. 11)—Transferred from A. Dean Jeffs, trustee of bankrupt Beehive Telecasting Corp., to Brigham Young University for \$10,000 expenses and \$100,000 for equipment. Brigham Young applied for change to KBYU-TV. Station began operation as an educational station (KBYU-TV) on Oct. 30, 1965.

KUPX, Provo (Ch. 16)—Paxson Communications traded KUWB, Ch. 30, Ogden, UT for this station (1998). Before station began operation, Acme Television had bought 49% interest in permit from Roberts Broadcasting.

Acme's option to buy the remaining 51% was applied to KUWB.

KJZZ-TV, Salt Lake City (Ch. 14)—Skaggs Telecommunications sold as KXV to Lawrence H. Miller & Karen G. Miller for \$1,725,000 (1993).

KSTU, Salt Lake City (Ch. 13)—Sold by MWT Corp. to Fox Television Stations for \$41,000,000 (1989 Vol. 29:43). MWT Corp. bought Ch. 20 from Adams TV of Salt Lake City for \$20 million including a non-compete covenant. MWT already held CP for Ch. 13; transferred license of Ch. 20 to Ch. 13 & returned permit for Ch. 20 to the FCC (1987). For previous sale, see WWLP, Springfield, MA.

KTUX, Salt Lake City (Ch. 4)—United TV parent Chris-Craft is selling all TV stations to News Corp., which owns Fox TV, see KCOF, Los Angeles, CA (2000 Vol. 40:34). Sold as KCPX-TV by Screen Gems Stations to United TV Inc. for \$11,000,000 (1975 Vol. 15:18). Sold with KCPX(AM) by Columbia Pictures to subsidiary Screen Gems for \$2,400,000 (1962-63). Previously sold as KTVT with KDYL(AM) for \$3,100,000 to Columbia Pictures Electronics Co. by Time Inc. (80%) and G. Bennett Larson (1959 Vol. 15:30, 31, 34, 45). Time & Larson acquired stations for \$2,100,000 from group headed by S. S. S. Fox. Former call letters KDYL-TV (1953 Vol. 9:14, 26).

KUTV, Salt Lake City (Ch. 2)—For merger of CBS into Viacom, see WCBS-TV, New York, NY (1999-2000). For Group W-Westinghouse & CBS Partnership acquisition from NBC, see WCAU, Philadelphia, PA (1994-95 Vol. 34:52; 35:34). Station was sold to National Bcstg. Co. for \$109,120,000. Sale included KUSG, Ch. 12 CP, St. George, UT (1994 Vol. 34:34). In December 1993, control of KUTV Inc. was transferred to VS&A Hughes. Transfer included KUSG(TV) St. George, UT (1994). Acquired jointly by publishers of Salt Lake Tribune (Kearns-Tribune Corp., previously 50% owner of KUTV), the Ogden Standard Examiner (A. L. Glasmann family) and George C. Hatch & wife (daughter of A. L. Glasmann) in deal involving more than \$800,000 in which Frank C. Carman, Grant R. Wrathall, et al., turned over to A. L. Glasmann family their interests in KUTV, Salt Lake City; KLX-TV-AM, Twin Falls, ID; and radios KGEM, Boise, ID & KOPR, Butte, MT. Frank Carman also became sole owner of radio KLAB (formerly KUTA), Salt Lake City, by acquiring 62.5% of stock from Grant Wrathall and Edna O. Powers for \$150,000 (1955-56 Vol. 11:31, 38; 12:6, 10).

KUSG, St. George (Ch. 12)—Viacom merged with CBS, see WCBS-TV, New York, NY (1999-2000). For Group W-Westinghouse & CBS Partnership acquisition from NBC, see WCAU, Philadelphia, PA (1994-95 Vol. 34:52; 35:34).

Vermont

WFFF-TV, Burlington (Ch. 4)—Newly operational station was sold by Champlain Valley Telecasting Inc. to Smith Broadcasting Group for \$3,000,000 (1998).

WVNY, Burlington (Ch. 22)—Station was sold along with 4 translators to Channel 22

Television Station Inc. (George A. Vandeman, Edward T. & Judith A. Karlik, et al.) for \$26,000,000 (1998). USA Broadcast Group bought station with WMGC-TV, Binghamton, NY from Citadel Communications Co. (formerly Champlain Communications) for \$43,920,000 including a non-compete covenant (1995 Vol. 35:35). Sold as WEZF-TV to Champlain Communications Corp. (Philip J. Lombardo) for \$4,300,000, including covenant not to compete, by Donald G. Martin, et al. (1982). Sold as WVNY-TV by Vermont New York TV Inc. to International TV Corp. (Donald G. Martin, Gerald V. Bull, et al.) for \$1,238,055. Sale included WEZF(FM), Burlington (1974 Vol. 14:17).

WNNE, Hartford, VT-Hanover, NH (Ch. 31)—After Sinclair Communications bought station, it sold it to SunRise Television with WPTZ(TV), Plattsburgh, NY for \$72,000,000. SunRise traded station to Hearst-Argyle TV with WPTZ & KSBW(TV), Salinas, CA for WDTN(TV) Dayton, OH, WNAC-TV, Providence, RI & cash (1998 Vol. 38:8, 27). For News Corp. purchase of Heritage Media & subsequent sale of stations to Sinclair Communications, see WPTZ, Plattsburgh, NY (1997). Taft Broadcasting Co. & Northern New England Television sold to Heritage Media Corp. (James M. Hoak, et al.) for approximately \$4,400,000 (1990 Vol. 30:17).

Virginia

WTMW, Arlington (Ch.14)—Univision is buying USA Broadcasting's interest in station, see KHSC-TV, Ontario, CA (2000).

WUPV, Ashland (Ch.65)—Lockwood Broadcasting paid Bell Broadcasting a total of \$10 million for WAWB in 1997.

WCYB-TV, Bristol, VA-Kingsport & Johnson City, TN (Ch. 5)—Purchased for \$8,618,636 by The DGH Co. from Starr Bcstg. Group Inc. (1977 Vol. 16:33). Previously sold to Starr Bcstg., New Orleans by Appalachian Bcstg. Corp. (Robert H. Smith, J. Fey Rogers, Charles M. Gore, Harry M. Daniel, 25% each) for \$5,000,000 (1970 Vol. 10:6).

WVIR-TV, Charlottesville (Ch. 29)—Stockholders of Virginia Broadcasting Corp. sold station to Waterman Bcstg. (Bernard E. Waterman) for \$8,695,000 (1986).

WDRL-TV, Danville (Ch. 24)—Bankruptcy court found partnership between Caroline K. Powley (51%) and Melvin N. Eleazer (49%) void and ordered entire station transferred to Eleazer ownership (1999). FCC has since recognized Eleazer as sole owner.

WVEC-TV, Hampton (Ch. 13)—For sale to A. H. Belo Corp., see KOTV, Tulsa, OK. Sold to Corinthian Broadcasting by Thomas P. Chisman, et al., for \$34,000,000 (1979 Vol. 19:21).

WHSV-TV, Harrisonburg (Ch. 3)—For sale to Benedek Broadcasting Inc., see WIFR, Rockford-Freeport, IL. Sold as WWSA-TV by Gilmore Broadcasting Corp. to Shenandoah Valley TV Systems Inc. (Worrell Bcstg. Inc.) for \$3,250,000 including covenant not to compete (1976). Sold with WWSA-AM-FM to Gilmore Broadcasting for \$1,750,000 by 51% owner Washington (DC) Star and 49% owner

Hamilton Shea (1965 Vol. 5:23). Earlier 51% control of WWSA-TV-AM was acquired by WMAL-TV (WJLA-TV), Washington, which paid about \$700,000 to take over 50% of stock from Transcontinent TV Corp. and additional 1% from Hamilton Shea, who retained 49% (1959 Vol. 15:30, 32, 39). Previously Transcontinent and Shea each acquired 50% interest in TV and radio by paying approximately \$800,000 to Frederick L. Allman for the properties (1956 Vol. 12:15, 22).

WJPR, Lynchburg (Ch. 21)—Grant Bcstg. System II Inc. (Milton Grant) acquired station for \$5,575,000 & \$1,000,000 non-compete covenant. Sale included WVFT (WFXX-TV), Roanoke, VA (1993). Lynchburg-Roanoke TV Partners sold station to Henry Ash, et al., for \$2,950,000 (1990).

WSET-TV, Lynchburg (Ch. 13)—Sold as WLVA-TV with WLVA(AM) to the Evening Star Broadcasting Co. for \$1,250,000 by Lynchburg Bcstg. Corp. (1965 Vol. 5:25, 35). For later sale, see WJLA-TV, Washington, DC.

WPXW, Manassas (Ch. 66)—VVI Manassas Inc. sold the station as WVVI to Paxson Communications for \$40,000,000 (1997). Sold as WTKK to ValueVision Inc. for \$3,800,000 by National Capital Christian Broadcasting Inc. (1994 Vol. 33:44).

WACH-TV, Newport News (Ch. 33)—Off-air station acquired with WACH(AM) by United Broadcasting Co. (Richard Eaton) for \$54,000 under bankruptcy proceeding. Former owner Eastern Broadcasting Corp. was headed by John Doley (1956 Vol. 12:29, 32). CP cancelled Dec. 31, 1964.

WPXV, Norfolk (Ch. 49)—Tidewater Christian Communication Corp. sold then WJCB to Paxson Communications for \$14,750,000, which included a \$295,000 3-year covenant not to compete (1997 Vol. 37:45).

WTKR, Norfolk (Ch. 3)—The New York Times paid Narragansett Television \$72 million for WTKR in 1995. \$4,000,000 of purchase price was allocated for a non-compete covenant (Vol. 34:50; 35:10). Knight-Ridder Broadcasting Inc. sold station to Narragansett Television L.P. (Gregory P. Bamber, et al.) for \$65,000,000 plus non-compete covenant (1989 Vol. 29:9). Sold as WTAR-TV to Knight-Ridder Broadcasting by Landmark Television Inc. for \$48,300,000 (1980-81 Vol. 20:23; 21:4).

WTVZ, Norfolk (Ch. 33)—As Max Television, McFadden sold to Sinclair Broadcast Group Inc. (Robert E. Smith, et al.) for approx. \$48 million (1995). Sold by TVX Broadcast Group to Charles McFadden for \$10,750,000 (1989 Vol. 29:15).

WRIC-TV, Petersburg (Ch. 8)—Nationwide Communications sold station to Young Broadcasting Inc. (1994 Vol. 34:40, 48), see WATE-TV, Knoxville, TN. Sold as WXEX-TV for \$5,568,570 with WLEE(AM), Richmond (for \$1,230,000) to Nationwide Communications by Thomas G. Tinsley Jr. & associates (1967 Vol. 7:45).

WAVY-TV, Portsmouth-Norfolk (Ch. 10)—Station was part of 1997 sale of LIN TV to Hicks, Muse, Tate & Furst and was to be included in Chancellor Media Corp. purchase of Lin TV, but sale was called off, see WTNH-TV New Haven, CT for both transactions (1998-

99). For McCaw Cellular takeover of LIN Broadcasting, see KXAN-TV, Austin, TX. Sold with WAVY(AM) to LIN Broadcasting by Tidewater Teleradio Inc. for approx. \$7,400,000 (1968 Vol. 8:14).

WGNT, Portsmouth (Ch. 27)—Station was sold to Viacom International for \$42,500,000 by Centennial Communications (1998). Sold as WYAH to Centennial Communications (Raymond Bottom, Chmn.) by CBN for \$8,200,000 plus non-compete covenant (1989). Sale to Draper Communications by CBN Continental Broadcasting Network Inc. for \$9,500,000 plus non-compete covenant was never consummated (1988). For proposed sale to Family Group Broadcasting (Ian Wheeler), see KXTX-TV, Dallas, TX. Christian Broadcasting Network Inc. (Marion (Pat) G. Robertson) acquired facilities of off-air WTVQ-TV from Tim Brite, who had already turned in CP for Ch. 27 (Vol. 15:16, 29, 45). Amount involved not disclosed (1960 Vol. 16:5). Brite acquired WYOV-TV for \$85,000 from E. L. Scott group after station went off air October 3, 1954 (1955 Vol. 11:6, 11). Louis H. Peterson's radio WNOR, Norfolk, two years later acquired 50% interest for \$53,000, with Brite retaining other 50% (1957 Vol. 13:27, 29). Peterson gave up his interest as part of merger arrangement when he got 10% of WVEC-TV, Norfolk, after it moved from Ch. 15 to Ch. 13 (1959 Vol. 15:16, 29).

□ **WRLH-TV, Richmond (Ch. 35)**—See WUTV, Buffalo, NY for pending sale from Sullivan Broadcasting (ABRY affiliate) to Sincilar Communications (1998 Vol. 38:9). Act III sold all TV stations to ABRY Communications, see WUTV, Buffalo, NY (1995 Vol. 35:26). Act III Bcstg. Inc. acquired station from Busse Bcstg. for \$6,450,000 plus covenant not to compete (1988). Busse Bcstg. purchased station from the Gillett Group for \$11,500,000 & assumption of liabilities (1987 Vol. 27:40). For Times Mirror Co. buyout and subsequent sale to Gillett Holdings Inc., see WMAR-TV, Baltimore, MD. Sold to Abell Communications Corp. for \$12,500,000 (1985).

WTVR-TV, Richmond (Ch. 6)—Raycom Media acquired station from Media General in trade for 3 stations, see WSAV-TV, Savannah, GA (1997). Media General Inc. bought newspapers & TV stations from Park Acquisition Inc., see WNCT-TV, Greenville, NC (1996). Park Communications was sold to Gary Knapp & Donald Tomlin, see WNCT-TV, Greenville, NC (1995 Vol. 34:44; 35:15). Sold with WMBG & WCOD(FM) to Park Bcstg. for \$5,017,185 by Wilbur M. Havens (1964-65 Vol. 4:46; 5:42).

WVRN-TV, Richmond (Ch. 63)—National Capital Christian Bcstg. Inc. sold station as WTLI to Sudbrink Bcstg. for \$255,000 & \$1,250,000 consulting agreement (1986). Station left air in 1989.

WWBT, Richmond (Ch. 12)—Sold as WRVA-TV by Larus Investing Co. (tobacco interests) to Jefferson Standard Bcstg. (WBTV, Charlotte, NC) for \$5,000,000 (1968 Vol. 8:21, 43).

WDBJ, Roanoke (Ch. 7)—Sold for \$8,200,000 to WDBJ TV Inc. (South Bend Tribune, WSBT-TV-AM-FM, South Bend, IN) by Times World Corp. (1969 Vol. 9:44).

WPXR, Roanoke (Ch. 38)—Paxson Communications paid Vine & Branch Inc. \$5,500,000 for station as WEFC (1997 Vol. 37:22).

WFXR-TV, Roanoke (Ch. 27)—For sale as WFTF to Grant Bcstg. System II Inc. (Milton Grant), see WJPR, Lynchburg, VA. Family Group sold to Henry Ash, et al., for \$1,150,000 (1990). Family Group sale to Krypton Bcstg. for \$3,500,000 was never consummated (1989 Vol. 29:11).

WLSL-TV, Roanoke (Ch. 10)—Park Acquisition sold TV station and newspaper assets to Media General Inc., see WNCT-TV, Greenville, NC (1996). For 1995 sale of Park Communications, see WNCT-TV, Greenville, NC (Vol. 34:44). Sold for \$7,050,000 to Roy H. Park Bcstg. of Roanoke Inc. by Shenandoah Life Stations Inc. Sale included WLSL-AM-FM (1969 Vol. 9:37).

Washington

KWPX, Bellevue (Ch. 33)—Paxson Communications bought station for \$35,000,000 from ValueVision & changed calls from KBGE. \$10 million of purchase price was deferred until ValueVision completed technical upgrade (1997 Vol. 37:47). NW TV Inc. sold station to ValueVision International Inc. for \$3.8 million (1995-96). As NW TV, William Yde III, Thomas M. Gilligan, Bruce Fox & Dale C. Arfman, Ltd. partners, gained control of off-air station from Robert Gill Communications for \$450,000 (1995).

KVOS-TV, Bellingham (Ch. 12)—Ackerley Communications Inc. bought station from KKR for \$26,000,000 (1985). For sale to KKR see WTVJ, Miami, FL. Sold for \$3,000,000 to Wometco Enterprises by Rogan Jones and associates (1960 Vol. 16:48; 17:14).

■ **KONG-TV, Everett (Ch. 16)**—Belo, owner of KING-TV, Seattle, bought station from Zeus Corp. (Walter F. Ulloa & Paul A. Zernik) for \$4,000,000, after first winning lottery with Tribune Broadcasting under revised FCC ownership rules, see also KTBW-TV, Tacoma, WA (1999 Vol. 39:47, 48).

KEPR-TV, Pasco (Ch. 19)—Sold with KIMA-TV, Yakima, WA & KLEW-TV Lewiston, ID by Cascade Broadcasting to Filmways for undisclosed amount of convertible preferred stock (1968 Vol. 8:40). For later sales, see KIMA-TV, Yakima.

KNDU, Richland-Pasco-Kennewick (Ch. 22)—Cowles Publishing Co. paid Raycom \$25,250,000 for KNDU, Yakima, WA & satellite KNDU in 1999. Raycom Media bought station from Federal Broadcasting, see WLUC-TV, Marquette, MI (1996). For previous sales, see KNDU, Yakima, WA.

KING-TV, Seattle (Ch. 5)—A. H. Belo Corp. paid approx. \$1.54 billion in cash and stock for Providence Journal Co., including Journal-Bulletin newspaper (Providence, RI), and KMSB-TV, Tucson, AZ; KHBC-TV, Hilo, KHNL, Honolulu & KOGG, Walluku, HI; KTVB(TV), Boise, ID; WHAS-TV, Louisville, KY; KASA-TV, Santa Fe, NM; WCNC-TV, Charlotte, NC; KGW(TV), Portland, OR; KING-TV, Seattle & KREM-TV, Spokane, WA. Belo kept KING-TV and traded KIRO-TV, Seattle, WA to comply with FCC rules (1996 Vol. 36:40; 37:8, 9).

Providence Journal Co. with partner Kelso & Co. bought station with KHBC-TV, Hilo, KHNL(TV), Honolulu & KOGG(TV), Walluku, HI; KTVB(TV), Boise, ID; KGW-TV, Portland, OR; KREM-TV, Spokane, WA & cable systems in California, Idaho, Minnesota, Washington & Wisconsin from Harriett Stimson Bullitt, et al., for approx. \$450 million (1991 Vol. 31:9, 10, 29). Providence Journal later sold cable TV holdings to Continental Cablevision & at same time bought out Kelso & Co. (1994 Vol. 34:48). Purchased by Mrs. A. Scott Bullitt for \$375,000 from P. K. Leberman (1949 Vol. 5:20); 25% interest sold to Hearst Radio for \$375,000 (1951 Vol. 7:26) but repurchased from Hearst for \$450,000 in 1953 (1953 Vol. 9:11). Former call letters KRSC-TV.

KIRO-TV, Seattle (Ch. 7)—After buying Providence Journal, Belo traded station in three-way deal. Cox Enterprises became owner. See also KMOV, St. Louis, MO (1997 Vol. 37:8, 9). Sale by Bonneville International to A. H. Belo Bcstg. for \$160,000,000 was completed in 1994 (Vol. 34:38, 49). Controlling 50.214% sold with KIRO-AM-FM to Wasatch Radio & TV Co. (later Bonneville International Corp. which is owned by the Mormon Church) for \$5,095,500 by Saul Haas. This raised Wasatch holdings to 95.214% (1963 Vol. 3:51). Bonneville's holdings later increased to 99.91%.

KOMO-TV, Seattle (Ch. 4)—1/3 interest acquired for \$1,933,333 by Fisher's Blend Station Inc. (later Fisher Broadcasting), to bring holdings to 100%, from Theodore Gamble (30%) and C. Howard Lane (1959 Vol. 15:16). Gamble & Lane acquired stock for undisclosed sum Feb. 1, 1955 after station began operation.

■ **KTWB-TV, Seattle (Ch. 22)**—Tribune Broadcasting put then KTZZ-TV in trust preparatory to sale required by FCC duopoly rule (1999). Amendments to ownership rules allowed Tribune Broadcasting to retain ownership, and trustee returned station to Tribune (2000 Vol. 40:7). Station was sold to Emmis Broadcasting, along with WXML(TV), Grand Rapids, MI for \$179,500,000. Emmis then traded these stations to Tribune Broadcasting for WQED(FM) New York (1997-98 Vol. 39:52; 38:3). Sold to Robert L. Dudley by Alden Communications for \$9,000,000 (1988-89 Vol. 29:19; 30:3).

KAYU-TV, Spokane (Ch. 28)—Alta Subordinated Debt Partners III L.P. (Craig Burr, William Egan, et al.) acquired station from Mountain Licences for \$3.6 million, but retained Brian Brady as general manager after renaming Co. Northwest Broadcasting LP (1996). Previously, Mountain Licences (Brian Brady, formerly Northwest Broadcasting Inc.) purchased station for \$18,650,000 including covenant not to compete (1995). Sale to Bingham Communications Group L.P. for \$7,770,000 plus a covenant not to compete by KAYU-TV Partners Ltd. approved but not consummated (1987-88 Vol. 27:42).

KREM-TV, Spokane (Ch. 2)—A. H. Belo Corp. purchased Providence Journal Co., see KING-TV, Seattle, WA (1996). For sale to Providence Journal Co., see KING-TV, Seattle, WA. Sold with KREM(AM) for \$2,000,000 by Louis Wasmer to King Bcstg. Co. (KING-TV, Seattle) and KING-TV principal stockholder Mrs. A. Scott Bullitt (1957 Vol. 13:28, 34, 39, 47, 51).

KSKN, Spokane (Ch. 22)—Off-air station sold by Whitehead Bcstg. to Melvin J. Querio, et al., for undisclosed amount (1991). Station resumed operation in Oct. 1994. Whitehead Bcstg. Co. (William Romini & Stephen Whitehead) acquired license of off-air station for \$25,000 (1988). Broadcast Vision TV sold station to Sun Continental Group (Eugene D. Adelstein) for \$880,000 & 5% of station profits (1985).

KXLY-TV, Spokane (Ch. 4)—Sold with KXLY (AM) to Morgan Murphy interests for \$3,250,000 by co-equal owners Joseph Harris and Norman E. Alexander (1961-62 Vol. 17:34; 2:4, 7). Previously Harris and Alexander had increased holdings from 45% each to 50% each by taking over 10% from Richard E. Jones. Harris-Alexander interests acquired KXLY-TV-AM when the stations were sold for \$1,750,000 to Northern Pacific Television Corp. (which acquired 42.5%) and Northern Pacific Radio Corp. (57.5%), in which the group held identical stock interests. Sellers were Symons Bcstg. Co., 50%; Bing Crosby, 47.5%. Symons was 49.6% owned by E. B. Crane, 33.23% by Mrs. Burton K. Wheeler, 16.37% by John L. Wheeler (1953-54 Vol. 9:49; 10:2).

KCPQ, Tacoma (Ch. 13)—Kelly sold station to Meredith Corp. for \$380,000,000 (1998). Meredith then traded KCPQ to Tribune Broadcasting for WGNX(TV) Atlanta, GA (1999). Sold by Clover Park School District No. 400 to Kelly Bcstg. Co. for \$6,250,000 (1979). Sold as KTVW to Clover Park School District No. 400 for \$378,000 (1975). Sale by Bldaidon Mutual Investors Corp. to Christian Bcstg. Network for \$1,500,000 plus assumption of liabilities for total of \$5,167,025 not consummated (1973 Vol. 13:51). Previously sold by estate of J. Elroy McCaw to Bldaidon Mutual Investors Corp. for \$112,907. Sold for \$300,000 by Carl Haymond to J. Elroy McCaw. Former call letters KMO-TV (1954 Vol. 10:28, 34, 38).

KSTW, Tacoma (Ch. 11)—Gaylord Broadcasting sold station to Cox Enterprises, who entered a three-way deal with A. H. Belo and Viacom International. Viacom ended up with KSTW. See also KIRO-TV, Seattle, WA & KMOV, St. Louis, MO (1996-97 Vol. 37:4, 21). WKY Television System (Gaylord Bcstg.) bought station as KTNT-TV from Tribune Publishing Co. (Tacoma News Tribune) for \$4,500,000 & assumption of liabilities (1973-74 Vol. 13:13; 14:5).

KTBW-TV, Tacoma (Ch. 20)—Under revised FCC ownership rules, Tribune Broadcasting had to first win lottery with Belo before buying station from Trinity Broadcasting, since Tribune already owns KCPQ, Tacoma & Belo owns KING-TV, Seattle while pursuing purchase of KONG-TV, Everett. All four stations are in same market. Tribune lost to Belo and Trinity retained KTBW-TV (1999-2000 Vol. 39:48).

KPDX, Vancouver (Ch. 49)—Meredith Corp. paid First Media TV \$216,000,000 for station and WHNS, Asheville, NC (1997 Vol. 37:27). Cannell Communications L.P. sold to First Media L.P. for \$96,000,000. Sale included WHNS, Asheville, NC & WCPX-TV, Orlando, FL (1994). Columbia River Television Inc. previously sold to Cannell Communications for \$19,000,000 & a non-compete covenant (1992 Vol. 32:34).

KCWT, Wenatchee (Ch. 27)—Jerry R. Martin, et al., sold station to Bingham Communications for \$2,300,000 and covenant not to compete (1986). Station left air in 1994.

KIMA-TV, Yakima (Ch. 29)—Station was part of Fisher Broadcasting's \$215 million purchase of Retlaw Enterprises, see KGPE (then KJEO), Fresno, CA (1998 Vol. 38:47). NWG Broadcasting Co. sold station with KLEW-TV, Lewiston, ID & KEPR-TV, Pasco, WA to Retlaw Enterprises Inc. (Disney family) for \$17,000,000 (1986 Vol. 26:45). Seattle First National Bank, Trustee, sold 50% of station to John Noel Jr., increasing his holdings to 75% and to Rodger D. Noel increasing his holdings to 25% for \$6,500,000, including KLEW-TV, Lewiston, ID & KEPR-TV, Pasco, WA (1982). 33 1/3% interest transferred from Sally Ann Gassaway, Administratrix to John Noel and Seattle First National Bank, Trustee (33 1/3% to 50% each) for \$187,500. Sold with KEPR-TV, Pasco, WA & KLEW-TV, Lewiston, ID by Cascade Broadcasting Co. to NWG Broadcasting Co. for \$1 million (1972 Vol. 12:14). Previously sold with KEPR-TV & KLEW-TV to Filmways for 32,500 shares of convertible preferred stock worth approx. \$4,008,321 (1968 Vol. 8:40). Transferred from Cascade Broadcasting Co. (Tom Bostic 20%) to Haltom Corp. (Bostic 100%); A. W. Talbot and Ralph Sunquist, other Cascade stockholders, received \$900,000 for their 80% interest. Also transferred to Haltom were KIMA(AM), KEPR-TV-AM, Pasco, WA; KBAS-TV, Ephrata, WA and KLEW-TV, Lewiston, ID (1962 Vol. 1:14). Later Haltom changed name to Cascade.

KNDU, Yakima (Ch. 23)—This station was sold along with satellite KNDU(TV), Richland-Pasco-Kennewick, WA to KHQ Inc. (Cowles Publishing Co.) for \$22,250,000 (1999). Federal Broadcasting Co. sold stations to Raycom Media Inc. for \$166,000,000, see WLUC-TV Marquette, MI (1996). Previously, Farragut Communications sold station to Federal Broadcasting Co. with KNDU, Richland, WA for \$13,000,000 (1995). Hugh E. Davis & Estate of Lorraine M. Davis sold this station & KNDU(TV), Richland, WA to Farragut Communications Inc. (Charles Kadlec, Katherine Glakas, Thomas Bolger, Richard Wiley, et al.) for undisclosed amount (1988 Vol. 27:51). Proposed sale with KNDU(TV), Richland, WA for \$14,000,000, to Adams Communications never completed (1987 Vol. 27:34). Sale including KNDU(TV), Richland, WA to Beam Communications Corp. for \$16,740,000 & \$10,000 non-compete covenant granted but never consummated (1986-87). Sold by Ralph Tronsrud to Columbia Empire Bcstg. Corp. for \$194,229 under assets-for-stock agreement involving 3-year lease plus option for buyers to purchase equipment (1960 Vol. 16:34; 17:6).

West Virginia

WVVA, Bluefield (Ch. 6)—Sold as WHIS-TV by Daily Telegraph Printing Co. to Quincy Newspapers Inc. for \$8,000,000 (1979).

WCHS-TV, Charleston (Ch. 8)—Heritage Media was bought by News Corp., which spun-off TV and radio stations to Sinclair Communications, see KOKH-TV, Oklahoma City, OK (1997). For takeover of Rollins Telecasting by Heritage Communications, see KTLK, Oklahoma City, OK. Sold with WCHS(AM) to Rollins Telecasting Inc. subsidi-

ary C-B-T Inc. for \$3,000,000 by The Tierney Co. (1960 Vol. 16:29, 40). Tierney previously had increased holdings to 100% by purchasing 40% from Capital TV Inc. (Sam G. Rahall & family) for undisclosed sum (1957 Vol. 13:35).

WLTX-TV, Charleston (Ch. 29)—Paxon Communications bought 49% of then permittee WKRP-TV from Mountaineer Broadcasting Corp. (1997 Vol. 37:39) & then exercised its option to buy remaining 51% for \$7,870,000 (1998-99).

□ **WVAH-TV, Charleston-Huntington (Ch. 11)**—Sullivan Broadcasting plans to sell station to Glencairn Broadcasting with 3 other stations, see KOKH-TV, Oklahoma City, OK, but FCC gave approval to ABRY to buy all stations but KOKH-TV, Oklahoma City, OK (1998-99 Vol. 38:9; 39:47). ABRY Communications bought all Act III stations, see WUTV, Buffalo, NY (1995-96 Vol. 35:26). Sullivan Broadcasting Co. later took over management of station. Act III Broadcasting Inc., principally owned by Norman Lear & U. Bertram Ellis bought this station & WRGT-TV, Dayton, OH from West Virginia Telecasting Inc. (Meridian Communications Group) for \$22,000,000 (1987 Vol. 27:42). Switched from Ch. 23 to Ch. 11 April 1, 1988.

WBOY-TV, Clarksburg (Ch. 12)—Sold to WBOY-TV Inc. (Commercial Dispatch Publishing Co., et al.) by Marion R. Ascoli, Max Ascoli & Nathan W. Levin for \$750,000 (1976). Sold with WBOY(AM) to Fortnightly Corp. by Rust Craft Bcstg. Co. (formerly the Friendly Stations) for \$950,000 (1963-64 Vol. 3:12, 46; 4:11). WBOY(AM) and CP for WBOY-TV, along with WPAR(AM), Parkersburg, WV purchased by owners of WSTV-TV, Steubenville, OH for approximately \$250,000 from Wheeling (WV) Intelligence & News-Register as WBLK-TV-AM (1955-57 Vol. 11:32, 46; 12:39; 13:14). For details on sale of this station along with others in group known as the Friendly Stations, see WTOV-TV, Steubenville, OH.

WVFX, Clarksburg (Ch. 46)—Lockwood Broadcasting sold station to Davis Television for \$4,300,000 and a non-compete agreement (1999). Lockwood Broadcasting (James L. Lockwood, et al.) paid \$3,150,000 to Christian Communications Inc. for then WLYJ in 1998.

WJPB-TV, Fairmont (Ch. 35)—75% control, along with WVVW(AM), sold by J. Patrick Beacom to Donn Baer for \$147,000, Beacom retaining 25% (1953 Vol. 10:47, 51). Station left air Feb. 28, 1955 (1955 Vol. 11:9). CP dropped. Beacom got FCC permission June 7, 1955, to set aside transfer to Baer, in order to take back 70%, bringing his holdings to 94% in return for assuming liabilities, station meanwhile having returned to air (1955 Vol. 11:23, 27). Station left air again in fall of 1955 and dropped CP December 30, 1959 (1956 Vol. 12:2; 13:4; 16:2).

□ **WOWK-TV, Huntington (Ch. 13)**—For sale by Gateway Communications to SJL Communications LP, see WBNG-TV, Binghamton, NY (2000). Sold as WHTN-TV to Gateway Communications Inc. for \$7,424,000 by Reeves Telecom (1974). Sold for approximately \$2,000,000 to Reeves Broadcasting & Development Corp. by Cowles Broadcasting Co. (1960 Vol. 16:43, 52). Cowles previously ac-

quired station with WHTN(AM) from S. J. Hyman theatre family for \$638,000 (1956 Vol. 12:18, 25).

■ **WSAZ-TV, Huntington-Charleston (Ch. 3)**—Sold to Emmis Broadcasting Corp. for \$562,500,000. Sale included KGUN, Tucson, AZ; KREZ-TV, Durango, CO; KGMD-TV, Hilo, HI; KGMB, Honolulu, HI; KGMV, Wailuku, HI; KSNG, Garden City, KS; KSNC, Great Bend, KS; KSNT, Topeka, KS; KSNW, Wichita, KS; KSNK, McCook, NE-Oberlin, KS; KMTV, Omaha, NE; KRQE, Albuquerque, NM; KBIM-TV, Roswell, NM; & KOIN, Portland OR, which was all but one of Lee Enterprises' TV stations, plus LPTVs & translators (2000 Vol. 40:10, 20, 26, 41). Sold to Lee Enterprises Inc. by Capital Cities Bcstg. for \$18,000,000 (1971). Previously sold with WSAZ(AM) as part of package including WJRT, Flint, MI and WJR(AM), Detroit, to Capital Cities for over \$21,000,000 by The Goodwill Stations Inc. Capital Cities subsequently assigned its rights in WJRT to WJRT Inc. (1964 Vol. 4:9, 18, 19, 31). Sold with WSAZ(AM) for \$6,000,000 to WJR, The Goodwill Station Inc., Detroit, by Huntington Herald-Dispatch and Advertiser (1961 Vol. 17:6, 14).

WVSX, Lewisburg (Ch. 59)—Dark station sold as WVG-TV to High Mountain Broadcasting Corp. (John B. Tupper, Bruce E. Fox, et al.) by WVG Television Corp. for \$170,000 plus a \$28,000 10-year consulting agreement & non-compete covenant (1996). Station returned to air December 1996.

■ **WVPX, Martinsburg (Ch. 60)**—Paxon Communications bought this & other stations from DP Media, see WPXS, Mount Vernon, IL (1999-2000). DP Media acquired station from Paxon in 1997. Paxon Communications bought off-air WVVN from Trustee Gary A. Rosen for \$425,000 in 1995 and resumed operations as WSHE. Sold to William B. Ewing by Flying A Communications L.P. (David A. Savasten, Trustee) for \$1,650,000, but sale was not consummated (1994 Vol. 34:9).

WTAP-TV, Parkersburg (Ch. 15)—Sold by Robert E. Richardson, Sherman A. Grimm, et al., to Benedek Bcstg. Corp. for \$2,332,514 (1979 Vol. 19:44). Sold to CMA Communications Inc. for \$300,000 (1974). Previous sale to Broadcasting Services Inc. by Zanesville Publishing for \$579,000 (1967) included WTAP-AM-FM. Purchased by Zanesville Times-Recorder and Signal (majority owner of WHIZ-TV, Zanesville, OH) for \$124,609 from Frank Baer-Howard Chernoff group (1955 Vol. 11:10, 14).

WDTV, Weston-Clarksburg (Ch. 5)—Sold by Broadcast Industries of WV Inc. to Withers Bcstg. Co. of WV Inc. for \$600,000 (1973). Previously sold to Medallion Pictures Corp. (Broadcast Industries of WV) for \$600,000 by J. Patrick Beacom, Thomas P. Johnson & George W. Eby (1966 Vol. 6:34, 35). 50% was sold as WJPB-TV by J. Patrick Beacom for \$100,000 before station got on air, with new owners becoming Beacom, 50%; Johnson, 47.5%; and Eby, 2.5% (1960-62 Vol. 16:8, 13, 16; 17:24; 1:15).

WTRF-TV, Wheeling (Ch. 7)—Benedek Broadcasting paid Paul Brissette \$225 million & G. E. Capital Corp. \$45 million for this station and 7 others, see WHOI, Peoria, IL (1996 Vol. 35:52). Previously, Paul A. Brissette gained control from Adams Communications, see

WHOI, Peoria, IL (1992). For sale of Forward Communications to Wesray Communications & subsequent sale of Forward's TV holdings to Adams Communications, see WSAW-TV, Wausau, WI. Sold with WTRF-FM to Forward Communications Corp. (WSAW-TV, Wausau) for \$7,250,000 (1968 Vol. 8:21). Control acquired by members of Dix family previously 30% owners, and Robert W. Ferguson, 7.1%, who bought out holdings of Wheeling Intelligence and News-Register (30%) and the Bloch family (32.9%) in deal involving nearly \$2,000,000 (1958 Vol. 15:56, 48, 52). In 1959 WTRF-TV Inc. acquired remaining 8.2% for \$172,000, buying shares donated to various institutions and funds by Thomas M. Bloch & Betty Bloch Harris.

Wisconsin

WACY, Appleton (Ch. 32)—Sold as WXGZ-TV to Ace TV Inc. (Carl J. Martin) by Richard D. Ellenburg, Trustee for \$500,000 (1992). Shirley Martin assumed control after Carl Martin's death in 2000. Station left air 1993, returned June 3, 1994. Sale to Appleton Acquisition Corp. by Richard D. Ellenburg, Trustee for \$300,000 & assumption of debt was dismissed (1992).

WEUX, Chippewa Falls (Ch. 48)—Grant Media Inc. paid \$5.9 million to Artes Telecommunications Corp. (Donald E. Clark) for WEUX & WLAX(TV), La Crosse (1995).

□ **WYOW, Eagle River (Ch. 34)**—Shockley Communications is being sold to Northern Communications, which plans to resell most assets to Quincy Newspapers, but KXL-TV, Rochester, MN will be sold to Shockley Family (2001). Station was sold to Shockley Communications for \$421,000, which operates station as a satellite of WAOW-TV, Wausau, WI (1998).

WEAU-TV, Eau Claire (Ch. 13)—Gray Communications offered to pay Busse Broadcasting \$112 million for WEAU-TV plus KGIN(TV) Grand Island and KOLN(TV) Lincoln, NE, but FCC requirement that Gray sell its WALB-TV, Albany, GA station changed sale. Cosmos Broadcasting bought WEAU-TV alone for approximately \$78,000,000, then traded it to Gray for WALB-TV (1998 Vol. 38:3, 8). Busse Broadcasting proposed sale to Benedek Broadcasting for \$26,350,000 plus \$4,650,000 non-compete covenant, but sale was not consummated (1990 Vol. 30:13). Busse Broadcasting was later reorganized, removing Lawrence A. Busse and putting Mikael Salovara & Alfred C. Eckert III in control. Busse Broadcasting Corp. purchased station for \$25 million plus assumption of liabilities from Gillett Group Inc. (1987 Vol. 27:40). Sold with WLUC-TV, Marquette, MI; KTVO, Ottumwa, IA-Kirksville, MO; WOKR, Rochester, NY; WLUC-TV, Green Bay, WI; WAYY(AM), Chippewa Falls, WI; KBIZ(AM), Ottumwa, IA to Gillett Group Inc. for \$65 a share (1983-84). Control sold to Appleton (WI) Post-Crescent Publishing Co. by Central Broadcasting Co. for \$2,100,000 (1962 Vol. 2:4, 21).

WQOW-TV, Eau Claire (Ch. 18)—See WKOW-TV, Madison, WI.

WBYA-TV, Green Bay (Ch. 2)—For sale of station by Nationwide Communications Inc. to Young Bcstg. Inc., see WATE-TV, Knoxville, TN (1994 Vol. 34:40, 48). Previously sold to

Wisconsin—Sales & Transfers of TV Stations

Nationwide Communications Inc. by Norbertine Fathers for \$5,737,121 (1974 Vol. 15:3).

■ **WFRV-TV, Green Bay (Ch. 5)**—For merger of CBS into Viacom International, see WCBS-TV, New York, NY (1999-2000). Group Westinghouse bought CBS Inc., see WCBS-TV, New York, NY (1995). For sale to CBS by Midwest Communications Inc. (1992), see WCCO-TV, Minneapolis, MN. Sold with WJMN-TV, Escanaba, MI to Midwest-Radio TV Inc. for \$18,700,000 when Orion Broadcasting was acquired by Cosmos Broadcasting Co. (1981 Vol. 21:4). Sold for \$1,600,000 to WAVE Inc. (Orion) by S. N. Pickard and associates (1960-61 Vol. 16:49; 17:2). Control of CP acquired by S. N. Pickard group, operators of WNAM-TV, Neenah-Appleton-Menasha (Ch. 42), which dropped UHF operation in order to go on Ch. 5 in Green Bay; WFRV group retaining part interest (1954-55 Vol. 10:49; 11:9, 17, 21).

WGBA, Green Bay (Ch. 26)—For sale to Aries Telecommunications, see WLAX, La Crosse, WI. Proposed sale from Family Group to Krypton Corp. was never consummated. Ian N. Wheeler acquired station & CP for Ch. 25, La Crosse (WLAX) for \$2,575,000 & assumption of debt (1985). Wheeler subsequently sold 80% interest in both to Edward R. Ponger, et al., for \$500,000 (1986).

WLUK-TV, Green Bay (Ch. 11)—For Emmis Broadcasting Corp. purchase of SF Broadcasting, see WALA-TV, Mobile, AL (1998 Vol. 38:14). Silver King Communications bought Savoy Pictures stations in 1996, see WALA-TV, Mobile, AL. Burnham Bcstg. Co. proposed sale of station to SF Broadcasting (Savoy Pictures Entertainment & Fox Television Stations) for \$38,000,000. NBC filed at FCC against deal and SF Bcstg. withdrew. Same partners restructured as SF Multistations in effort to buy station from Burnham at same price, but legal challenges to Fox Television involvement delayed purchase for year (1994 Vol. 34:31, 35, 40, 42, 43, 46, 50, 51; 35:18). Previously sold to Burnham Bcstg. Co. for \$15,750,000 plus assumption of debts by Gillett Group following Gillett's purchase of Post Corp. For sale to Gillett Group, see WEAU-TV, Eau Claire, WI. Sold with WLUK-TV, Marquette, MI to Post Corp. for \$3,000,000 by M & M Bcstg. Co. (1964-65 Vol. 4:41; 5:2). Previously 75% of TV and WMAM(AM) acquired by Morgan Murphy interests for \$211,764, plus assumption of \$360,000 obligations, from W. E. Walker & Joseph O. Mackin, who retained 5% each under new corporate organization (1957-58 Vol. 13:52; 14:2, 12). After rehearing FCC issued final decision reaffirming grant. TV call letters before sale were WMBV-TV (1958-59 Vol. 14:20; 15:4).

■ **WPXE, Kenosha (Ch. 55)**—Paxson Communications bought station back from DP Media, with 7 other TVs, see WPXS Mount Vernon, IL (1999 Vol. 39:48). Station was sold to OP Media (Devon & Roslyck Paxson) for \$6,000,000 by Paxson Communications (1998). Paxson acquired station as WHKE from LeSea Broadcasting in 1997. Le Sea Broadcasting sale to Christian Network Inc. for \$2,500,000 (1995) was not consummated. Sale to Lab Partners (Dewayne Adamson) from Le Sea Broadcasting Corp. for \$1,350,000 granted by the FCC but not consummated (1992).

■ **WKBT, La Crosse (Ch. 8)**—Morgan Murphy Stations bought station from Young Broadcasting for undisclosed price (1999). For sale to Young Broadcasting by Backe Communications, see WLNS-TV, Lansing, MI. Backe Communications bought station with WJIM-TV (now WLNS-TV), Lansing, MI for \$48,000,000 from Gross Telecasting (1984 Vol. 24:12). Sold by WKBH Television (La Crosse Tribune, Dahl family, et al.) to Gross Telecasting (WJIM-TV, Lansing, Mich.) for \$4,900,000 (1969 Vol. 9:24). Previously had requested assignment of license to Lamb Communications (WICU-TV, Erie) for \$5.7 million (1969 Vol. 9:3).

WLAX, La Crosse (Ch. 25)—Grant Media bought station with WEUX, Chippewa Falls from Donald E. Clark for \$5.9 million (1996). Previously, Family Group sold station, WGBA, Green Bay, WI & CP for WEUX (Ch. 48), Chippewa Falls, WI to Aries Telecommunications (Donald E. & Carl J. Clark) for \$7,600,000 (1991). Family Group proposed to sell station, WGBA, Green Bay, WI & CP for WEUX, Chippewa Falls, WI, to Krypton Bcstg. (C. E. Felner Jr.) for \$7,000,000, but the sale was not consummated (1989 Vol. 29:11).

WXOW-TV, La Crosse (Ch. 19)—See WKOW-TV, Madison.

□ **WKOW-TV, Madison (Ch. 27)**—Northern Communications is buying Shockley, and hopes to sell all but one of the TV stations to Quincy newspapers. The other station, KXLT-TV, Rochester, MN will be sold to the Shockley family (2001). Shockley Communications bought bankrupt Tak Communications' Wisconsin stations (WKOW-TV, WXOW-TV, La Crosse, WAOW-TV, Wausau & WQOW-TV, Eau Claire) for \$54,250,000 (1995). Sold with WQOW-TV, Eau Claire; WXOW-TV, La Crosse & WAOW-TV, Wausau to Sharad Tak by Liberty Bcstg. for \$22,000,000 (1984-85 Vol. 24:43). Sold by Horizons Communications Corp. with WXOW-TV, La Crosse & WAOW-TV, Wausau to Liberty Television Inc. for \$8,000,000 (1978 Vol. 18:24). Previously sold with WXOW-TV & WAOW-TV to Horizons Communications Corp. for approx. \$3 million by Joseph L. Floyd, N. L. Bentson & Edmund R. Ruben (1970 Vol. 10:37). Sold with WKOW(AM) for \$925,000 to Midcontinent Bcstg. Co. by Monona Bcstg. Co. (1960 Vol. 16:24, 26, 30).

□ **WMSN-TV, Madison (Ch. 47)**—Station is being sold with 5 others by Sullivan Broadcasting to Sinclair Communications, see WUTV, Buffalo, NY (1998 Vol. 38:9). See KOKH-TV, Oklahoma City, OK for related sale of Sullivan stations to Glencairn Broadcasting. Sullivan Broadcasting (Daniel Sullivan, Royce Yudkoff, et al.) bought this station from Channel 47 L.P. for \$26.5 million (1996). James L. Arnold, Receiver for Channel 47 L.P., sold station to Ronald J. Koeppler for debt assumption and a nominal amount of cash (1995).

WMTV, Madison (Ch. 15)—Benedek Broadcasting paid Paul Brissette \$225 million and G. E. Capital Corp. \$45 million for WMTV and 7 others, see WHOI, Peoria, IL. Benedek needed a waiver of FCC rules to own both WMTV & WIFR(TV), Rockford, IL (1996 Vol. 35:52). Previously, control transferred to Paul A. Brissette by Adams Communications, see WHOI, Peoria, IL (1992). For sale of Forward Communications to Wesray Corp. & subsequent sale to Adams Communications, see

WSAW-TV, Wausau, WI. Sold to Wisconsin Valley TV Corp. (Forward Television) for \$194,000 plus some \$250,700 in obligations by Lee P. Loomis (1963 Vol. 3:21). Lee P. Loomis Group acquired station for \$399,333 (\$288,333 representing indebtedness), plus option on buildings and land from WTVJ Inc. interests (1958 Vol. 14:10, 14). Previous owner, Gerald A. Bartell founding family, sold station for \$550,000, including \$200,000 option on real estate, to WMTV Inc., 50% owned by WTVJ, Miami, and pres. Mitchell Wolfson, 25% by Lee Ruwitch, WTVJ exec. v.p., and 25% by WMAY(AM), Springfield, IL (1957 Vol. 13:22).

WWRW-TV, Mayville (Ch. 52)—Sold by Pacer TV of East-Central Wisconsin to National Minority TV (Jane Duff, E. V. Hill & Armando Ramirez) for \$3,300,000 (1999).

WCGV-TV, Milwaukee (Ch. 24)—Sold by ABRY Communications to Sinclair Broadcast Group Inc. for \$29,500,000 (1994). See also WTTT, Birmingham, AL. For previous sales to HR Bcstg. & ABRY Communications, see WTTT, Birmingham, AL. 46% interest sold to Byron H. Laskey by Edgewater Investments Corp. for \$1,000,000 giving Laskey 66% (1984).

WDJT-TV, Milwaukee (Ch. 58)—Sold by Milwaukee TV 58 Inc. to Weigel Bcstg. Co. (Howard Shapiro, principal, WCIU-TV, Chicago) for \$100,000 (1988).

WISN-TV, Milwaukee (Ch. 12)—For 1997 merger of the Hearst Corp. & Argyle Television, see WBAL-TV Baltimore, MD. Purchased by Hearst Corp. for \$2,000,000 (about \$900,000 cash, remainder assumption of obligations and liabilities). Selling group was headed by L. F. Gran, Paul A. Pratt & Loron Thurwachter (1955 Vol. 11:2, 5, 10).

WTTI, Milwaukee (Ch. 6)—Sold by New World Communications Group to Fox Television Stations for approx. \$2.5 billion, see KSAZ-TV, Phoenix, AZ (1996). For reorganization as SCI Television Inc. (later New World Communications), see WJBK-TV, Detroit, MI. For sale to Gillett Communications see WSBK-TV, Boston, MA. For previous sale to KKR Assoc. see KNSD, San Diego, CA. Sold to Storer Bcstg. Co. for \$4,462,500 by Independent Television Inc., headed by Sol J. Kahn. Storer turned in CP for WWE, Wilmington-Philadelphia under multiple-ownership rule (1958 Vol. 14:34, 35, 42, 46).

WCAN-TV, Milwaukee (Ch. 24)—CP for off-air station sold to Field Communications by Lou Poller, who received \$35,000 for expenses in maintaining CP after station went dark in 1955 (1966 Vol. 6:35, 52). CBS in 1955 purchased WCAN-TV plant for \$650,000 (1955 Vol. 10:43, 47; 11:3).

WCY-TV, Milwaukee (Ch. 30)—CBS offered \$10 million for station to VCY/American Communications in 1994 (Vol. 34:40) but bid was rejected.

□ **WVTV, Milwaukee (Ch. 18)**—Sinclair Broadcast Group is buying this TV station from Glencairn Ltd. for \$2,281,143. See also KRRT, Kerville, TX (1999 Vol. 39:47). Gaylord Broadcasting Co. sold to Glencairn Ltd. (Edwin L. Edwards Sr.) for \$9,500,000 (1994). Sold as WUHF to WKY TV System Inc. (Gaylord Broadcasting Co.) for \$650,000 by WXX Inc.

(1965-66 Vol. 5:45; 6:13). Previously, 51% sold by the Gene Posner family to Bernard and Harold Sampson to bring each Sampson's holdings from 20% to 45.5%, for \$1 and considerations (1952 Vol. 2:26). Sold as WXX to Gene Posner and associates for \$50,000 by CBS after latter took station off air (1959 Vol. 15:14, 16, 19). CBS acquired outlet from Bartell family for \$350,000 in October 1954 when it operated as WOKY-TV on Ch. 18. CBS also purchased physical facilities of WCAN-TV (Ch. 25) for \$650,000 from Lou Poller group (1955 Vol. 10:43, 47; 11:3).

WJFW-TV, Rhinelander (Ch. 12)—Group controlled by Smith Management Co. (Randall D. Smith, et al.) paid \$15 million for Seaway Stations WJFW-TV & WVII-TV, Bangor, ME (1998). Distress sale as WAEO-TV by Alvin E. O'Konski to Seaway Communications (a minority-owned company) for \$912,588 approved by FCC April 20, 1979 (1979 Vol. 19:16).

WIWB, Suring (Ch. 14)—Paxson operated station as WPXG before selling it to Acme Television with WPXU (later WBUI), Decatur, IL & WDPX (later WBDD), Springfield, OH for \$40,000,000 (1999). Paxson Communications paid \$4,750,000 for station as WSCO to Wisconsin Voice of Christian Youth in 1997 (Vol. 37:19). Northeastern Wisconsin Christian Television Inc. sold station to Wisconsin Voice of Christian Youth for token \$1 & assumption of debt (1986). Station went dark in 1977; left, resumed operation December 1988; left air again in 1991 & began again in 1997.

□ **WAOW-TV, Wausau (Ch. 9)**—Shockley Communications is being sold to Northern Communications, see WKOW-TV, Madison, WI (2000). For sale to present owner, see WKOW-TV, Madison, WI. CP sold as WCWT for \$34,439 to Midcontinent Bcstg. Co. by Central Wisconsin TV Inc. (1964 Vol. 4:31). For sale to Liberty Television Inc., see WKOW-TV, Madison, WI.

WSAW-TV, Wausau (Ch. 7)—For transfer to Benedek from Paul Brissette see WHOI, Peoria, IL (1996 Vol. 35:52). Previously, control was transferred to Paul A. Brissette by Adams Communications, see WHOI, Peoria, IL (1992). Forward Communications (Wesray Corp.) sold its TV holdings (WHOI, Peoria, IL; KOSA-TV, Odessa, TX; WTRF-TV, Wheeling, WV; WMTV, Madison & WSAW-TV, Wausau, WI) to Adams Communications Corp. for \$126.5 million (1987 Vol. 27:22, 42). Forward Communications, owner of WHOI (Ch. 19), Peoria, IL; KCAU-TV (Ch. 9), Sioux City, IA; KOSA-TV (Ch. 7), Odessa, TX; WTRF-TV (Ch. 7), Wheeling, WV; WMTV (Ch. 15), Madison, WI; WSAW-TV (Ch. 7), Wausau, WI; 4 AM-FM combinations & Marshfield (WI) New Herald was sold to Wesray Communications Inc. for approx. \$95 million (1984-85 Vol. 23:44; 25:1).

Wyoming

KGWC-TV, Casper (Ch. 14)—Benedek Bcstg. Corp. bought Morris Communications TV stations, see KCOY-TV, Santa Maria, CA (1996 Vol. 35:51). Stauffer Communications was purchased by Morris Communications for approx. \$275,000,000. See KCOY-TV, Santa Maria, CA for more details (1994 Vol. 34:32).

Rocky Mountain Communications Network Inc. sold station as KCWY-TV with KWWY(TV), Rock Springs (KGWR-TV) & KOWY(TV), Lander-Riverton (KGWL-TV), WY to Stauffer Communications Inc. for \$2,500,000 & covenant not to compete (1986 Vol. 26:23).

KFNB, Casper (Ch. 20)—Sold by Mark R. Nalbano, Receiver to WyoMedia Corp. (Marvin Gussman) for undisclosed amount (1991-92). Sold as KXWY-TV to First National Entertainment Corp. (Irving Brand, Allen Gelbard, et al.) by A. J. Stanton Jr., et al., for \$121,000 & assumption of debt but sale was not consummated (1986). Station left air in 1989, resumed operation in 1990.

KTWO-TV, Casper (Ch. 2)—Grapevine Communications (Wendell S. Reilly, et al.) bought station from Eastern Broadcasting, see KAAL, Austin, MN (1997 Vol. 37:12). For sale to Eastern Broadcasting Corp., see KAAL, Austin, MN (1994 Vol. 34:26). Harriscope sold station & KULR-TV, Billings, MT to Wooster Republican Printing Co. for \$12,200,000 (1986 Vol. 26:45). Harriscope increased holdings from 60% to 100% by purchasing 40% for \$400,000 from Television Properties (1964 Vol. 4:26, 29). Television Properties acquired its interest from Benjamin Berger for \$18,000; Television Properties was owned by his son L. S. Berger. 13 1/3% each sold by Irving B. Harris and Donald P. Nathanson to Harriscope Inc. for \$12,000. No cash was exchanged because at that time, Harris and Nathanson owned 50% and 20% of Harriscope, respectively. KTWO(AM) was included in all transactions (1962).

KGWN-TV, Cheyenne (Ch. 5)—Benedek Broadcasting Corp. bought station and 8 others for \$60,100,000, see KCOY-TV, Santa Maria, CA (1996 Vol. 35:51). For previous sale of Stauffer Communications to Morris Communications, see KCOY-TV, Santa Maria, CA (1994). Burke Broadcasting sold station as KYCU-TV with KTVS(TV), Sterling, CO, KSTF(TV), Scottsbluff, NE to Stauffer Communications Inc. for \$11,870,000 (1986 Vol. 26:13). Previously sold with KTVS, Sterling, CO & KSTF, Scottsbluff, NE to Burke Broadcasting for \$8,700,000 plus \$1,000,000 for covenant not to compete (1983). Sold as KFBC-TV by Frontier Broadcasting Co. to Wyneco Communications Inc. (Lamb Communications) for \$3,000,000. Sale included KTVS, Sterling, CO; KSTF, Scottsbluff, NE (1971-72 Vol. 11:47; 12:28).

KKTU, Cheyenne (Ch. 33)—For sales to Grapevine Communications & Eastern Bcstg. Corp., see KAAL, Austin, MN (1994 Vol. 34:26; 35:8).

KLWY, Cheyenne (Ch. 27)—Sold by Mark R. Nalbano, Receiver to WyoMedia Corp. (Marvin Gussman) for \$100,000 (1992).

KJWY, Jackson (Ch. 2)—Ambassador Media Corp. sold as KJVI with KPVI, Pocatello & KKVJ, Twin Falls, ID to Sunbelt Bcstg. Co. for \$4,000,000 (1995).

KGWL-TV, Lander-Riverton (Ch. 5)—For sales see KGWC-TV, Casper, WY.

KFNE, Lander-Riverton (Ch. 10)—First National Entertainment Corp. bought station as KFWY-TV from David Antoniuk, et al., for approx. \$66,000 & assumption of \$795,000 debt but sale was not consummated (1986). Antoniuk, et al., gained control of Hi Ho Bcstg. Corp. from Francis D'Addario, et al., 1984. Sold as KWRB-TV by Chief Washakie TV to Hi Ho Bcstg. Corp. for \$700,000 (1979 Vol. 19:26). Station left air in 1987. License renewal was challenged in 1988 and CP for Ch. 10 was granted to First National Bcstg. Corp. in 1991. Resumed operation April 7, 1991.

KFNR, Rawlins (Ch. 11)—Sold as KRWY by Michael A. Cantu & Continental Communications Systems Inc. to First National Entertainment Corp. for \$1,300,000 (1986). Sale was not consummated. Station went dark in 1988. License renewal was challenged in 1988 and CP for Ch. 11 was granted to First National Bcstg. Corp. in 1990, which began operation April 7, 1991.

KGWR-TV, Rock Springs (Ch. 13)—For latest sales see KGWC-TV, Casper, WY. Cottonwood Telecasting Inc. sold station as KWWY to Chrysostom Corp. for \$150,000 (1982). Previously sold by Western Bcstg. Inc. to Strang Telecasting Inc. for \$295,680 but sale was not consummated (1979).

KSGW-TV, Sheridan (Ch. 12)—Schurz Communications proposed purchase of Duhamel Broadcasting TV stations, but agreement was never reached, see KDUH-TV, Scottsbluff, NE (1998).

KUAM-TV, Agana (Ch. 8)—Sold by Pacific Broadcasting Corp. to Pacific Telestations Inc. for \$650,000 (1977). Previously sold for \$650,000 by Phil Berg to Pacific Broadcasting Corp. (1963-64 Vol. 3:48; 4:16). Prior to that, 5% sold by John P. Hearne for \$15,500 to Phil Berg, and 4% sold by William B. Duce for \$100,000 to Berg, bringing Berg's holdings from 45.5% to 54.5% (1962 Vol. 2:34).

Puerto Rico

WELU, Aguadilla (Ch. 32 ETV)—Pabellon Educational Broadcasting (Hector R. Perez, et al.) bought station from Healthy Christian Family for \$550,000 (1998-2000). Sold to Healthy Christian Family Media Inc. (Norman O. Gonzales) by Faith That Pleases God Church Corp. for \$500,000 (1992).

WOLE-TV, Aguadilla-Mayaguez (Ch. 12)—Hector Reichard sold his 1/3 interest for \$165,000 to Du Art Film Labs Inc. (1963).

WVED, Aguadilla (Ch. 44)—Seglars Iglesia Catolica Inc. sold off-air station to Pedro Roman-Collazo for \$600,000 (1990 Vol. 30:43, 45). James C. Leake proposed to acquire station from Seglars Iglesia Catolica Inc. for \$250,000 but sale was not consummated (1987). Purchased by Seglars Iglesia Catolica Inc. for \$600,000 (1985).

WCCV-TV, Arecibo (Ch. 54)—Asociacion Evangelistica Cristo Viene Inc. (Jose J. Avila, et al.) purchased station as WATX-TV for \$197,000 (1989). Southwestern Bcstg. Corp. (Pedro Roman-Collazo) purchased station for \$145,000 from Francisco Velazquez-Estremera (1988).

WLIJ, Caguas (Ch. 11)—Raycom Media Inc. bought Malrite stations, see WFLX, West Palm Beach, FL (1998 Vol. 38:15). Sold with WSUR-TV, Ponce by TeleOnce to Estrella Brillante Ltd. (Malrite Communications & Lucas Tomas Muniz) for assumption of liabilities (1991). Proposed sale by Anne P. Jones, Trustee, to Timothy S. Brumlik for \$11,767,189 (including WSUR-TV Ponce) was dismissed (1988 Vol. 28:51; 29:3). Sold as WKBM-TV to Telepictures Corp., et al., with WSUR-TV, Ponce for \$6,125,000 (1984-85 Vol. 23:52).

WPRV-TV, Fajardo (Ch. 13)—Sale of off-air station by WPRV-TV Inc., Debtor-in-Possession to The Catholic Apostolic & Roman Church in Puerto Rico for \$1,500,000 was granted, but not consummated (1994).

WRUA, Fajardo (Ch. 34)—Station was sold by Damarys DeJesus to Eastern Television Corp. for \$335,000 (1999).

WNJX-TV, Mayaguez (Ch. 22)—LIN Television Corp. plans to buy station from WNJV-TV Inc. (Ana J. Plaza, Glean Tryon, et al.) for approximately \$75,000 (1999).

WTRA, Mayaguez (Ch. 16)—For sale to Aerco Broadcasting Corp. & earlier sale to Century Telecast Corp., see WRWR-TV, San

Juan, PR. Station left air with WRWR-TV, San Juan.

WKPV, Ponce (Ch. 20)—LIN Television Corp. has offered Paxson Communications Corp. \$11,200,000 for station, including WJPX, San Juan & WJWN-TV, San Sebastian (2000). Paxson Communications paid \$4 million for 50% of this station, WSJN-TV (WJPX), San Juan & WJWN-TV, San Sebastian in 1996 and Paxson later increased stake to 100%. Hurricane Hugo forced station from air in 1989, and Multi-Media Television sold station along with WSJN-TV San Juan & WJWN-TV San Sebastian, PR to Interstate General Properties L.P. for \$1,500,000 plus consulting agreement & non-compete covenant (1994). Station resumed operation January 1995.

WSTE, Ponce (Ch. 7)—Malrite Communications sold station to Jerry B. & Esther M. Hartman for \$6,000,000 (1991). Malrite Bcstg. acquired station as WLUZ-TV from L. T. Muniz for \$1,233,333, 20% interest & \$72,000 for agreement not to compete (1985). Sold as WRIK-TV by United Artists Bcstg. to Tele-Luz de Washington Inc. (Lucas Tomas Muniz) for \$1,800,000 (1978). 80.1% sold to United Artists Bcstg. for \$6.1 million by Pres. Alfredo de Arellano who retained 19.9% which UA had option to purchase after 4 years for \$1.5 million or certain multiple of station profits (1969 Vol. 9:31). Previously 36.6% sold for \$338,919 increasing holdings of Alfredo C. Ramirez de Arellano del Valle from 25% to 61.67% (1964 Vol. 5:1). Later his holdings increased to 82.23%.

WSUR-TV, Ponce (Ch. 9)—See WLIJ, Caguas, PR.

WTIN, Ponce (Ch. 14)—Sale by Hector Nicolau to Pedro Roman-Collazo for \$400,000 approved but never consummated (1988-1990 Vol. 30:43, 45).

WAPA-TV, San Juan (Ch. 4)—Station was sold to Lin TV for approx. \$70,000,000 (1999 Vol. 39:43). Proposed sale for \$69,600,000 to Chancellor Media Corp. was granted by the FCC but never completed (1998-99 Vol. 39:12). Control of station was assumed by General Electric Capital Corp. (1990). For sale of SFN Companies, see WFTV, Orlando, FL. For sale of Western Broadcasting, see WJBF(TV), Augusta, GA. Western Broadcasting, 50% owner of Puerto Rico Broadcasting Inc. acquired remaining 50% from Price Industries Corp. for \$15,500,000 (1980). Sold by Screen Gems Inc. to Puerto Rico Broadcasting Inc. for \$11,350,000 (1976 Vol. 15:52). Sold

Guam

KUAM-TV, Agana (Ch. 8)—Sold by Pacific Broadcasting Corp. to Pacific Telestations Inc. for \$650,000 (1977). Previously sold for \$650,000 by Phil Berg to Pacific Broadcasting Corp. (1963-64 Vol. 3:48; 4:16). Prior to that, 5% sold by John P. Hearne for \$15,500 to Phil Berg, and 4% sold by William B. Duce for \$100,000 to Berg, bringing Berg's holdings from 45.5% to 54.5% (1962 Vol. 2:34).

Read the only publication the Federal Communications Commission (FCC) and the National Telecommunications and Information Administration (NTIA) have subscribed to electronically for all their employees...


Communications Daily

The Authoritative News Service of Electronic Communications

The only daily publication covering the entire telecommunications industry, **Communications Daily** follows the latest news in telephone, broadcasting, cable TV, electronic information distribution, satellites, cellular radio and all other important segments of the communications field.

Fifteen veteran editors and reporters cover the news for **Communications Daily**. They keep you abreast of new developments in industry, the FCC, Congress, the White House and of other important telecommunications news at home and around the world. Order your personal subscription today.

For more information or a FREE 2 week trial subscription, contact our sales department at 1-800-771-9202 or



Puerto Rico—Sales & Transfers of TV Stations

along with 1/3 interest in WOLE-TV, Aguadilla, PR (Ch. 12) for \$1,800,000 to WAPA Broadcasting Corp., controlled by Screen Gems Inc. (Columbia Pictures subsidiary) by Winston-Salem Broadcasting Co. and the Goar Mestre family (1961 Vol. 17:37). Winston-Salem acquired 80% of WAPA-TV for \$320,000, plus \$431,733 in obligations from Jose Ramon Quinones and two minority owners—the Mestre family retaining its 20% interest (1957 Vol. 13:13, 14, 18).

□ **WJPX, San Juan (Ch. 24)**—See WKPV, Ponce for sale to LIN Television (2000). For purchase of 50% of then WSJN-TV by Paxson Communications, see WKPV, Ponce (1996). Paxson later acquired remaining 50%. Station resumed operation January 1995. For previous sale of dark station to Interstate General Properties L.P., see WKPV, Ponce, PR.

■ **WKAQ-TV, San Juan (Ch. 2)**—Apollo investment Fund III LP was replaced by Council Tree Hispanic Broadcasters II LLC after latter put \$160 million, KMAS-TV, Steamboat Springs, CO and other broadcast assets into Telemundo. Council Tree, 11.356% owner, became managing member of restructured Telemundo (2000). For Sony Pictures, et al., purchase of majority interest in Telemundo,

see KVEA, Corona, CA (1997). TPR Television Inc. (Cohen, Cassara & Co.) proposed to purchase station and related production facilities for \$160,000,000 including consulting agreement from Telemundo Group, but sale was not consummated (1989 Vol. 28:26, 47). For sale to Reliance Capital Group, see KSBW, Salinas-Monterey, CA. Sold to Blair Bcstg. by Telemundo Inc. for \$55,000,000 (1983).

■ **WSJU-TV, San Juan (Ch. 30)**—Bay Broadcasting Inc. (Dr. Carlos J. Lastra-Gonzales, trustee) sold off-air station (as WRWR-TV) to Aerco Broadcasting Corp. (Angel E. Roman) for \$500,000 including WTRA, Mayaguez, PR (1994-95). Sold with WTRA, Mayaguez by Bay Broadcasting Inc. to Century Telecast Corp. (Adolfo Flores, et al.) for \$400,000 plus assumption of debts, but sale was never consummated (1988).

■ **WTCV, San Juan (Ch. 18)**—Dr. Carlos J. Lastra-Gonzalez, trustee, sold as WSJU to International Broadcasting Corp. (Pedro Roman Collazo) for \$1,000,000 & assumption of liabilities (1991). Sold as WTSJ along with CPs for WMGZ, Mayaguez (Ch. 16) & WPSJ, Ponce (Ch. 14) to Radio San Juan (O. Roy Chalk) by Julio Morales Ortiz & Clement L.

Littauer for \$669,825 plus 27,900 shares of Trans-Caribbean Airways (Chalk) stock (to be issued) and assumption of nearly \$250,000 liabilities (1966 Vol. 6:18, 34, 35).

□ **WJWN-TV, San Sebastian (Ch. 38)**—LIN Television Corp. plans to acquire station from Paxson Communications Corp. See WKPV, Ponce (2000). See WKPV, Ponce for sale of 50% to Paxson Communications (1996). Paxson later became 100% owner. For sale of previously off-air station to Interstate General Properties L.P., see WKPV, Ponce, PR. Haydee Diaz gained majority control of station from Nayda Nicolau de Colon & Jose Cordero for assumption of liabilities (1987).

Virgin Islands

■ **WBNB-TV, Charlotte Amalie (Ch. 10)**—For Worrell sale to Benedek Bcstg., see WIFR, Freeport-Rockford, IL. Sold to Thomas E. Worrell, et al., by District Communications Inc. for \$172,000 plus \$10 non-compete covenant (1980). Sold by Federated Media Inc. (which was result of stock spin-off of TV Communications Corp.'s broadcast holdings in 1971) to District Communications Inc. for \$991,127

(1973 Vol. 13:48). Sold by Robert E. Moss & associates to TV Communications Corp., cable group owner, for 57,000 shares of stock valued at \$750,100 (1969-70 Vol. 1.9:16). Station left air in Sept. 1989 following damage by Hurricane Andrew. License was returned to FCC. Benedek later proposed sale to Rena Brodhurst, but FCC dismissed application (1995). FCC upheld the dismissal and classed the license as abandoned in 1998 (Vol. 38:27).

■ **WSVI, Christiansted (Ch. 8)**—Alpha Broadcasting Corp. as WSVI-TV Acquisition Corp. (David P. Lampel, et al.) purchased station for \$2,100,000 and paid \$200,000 for a non-compete covenant (1995-96). Antilles Broadcasting Corp. sold station to Group 3 Broadcasting Inc. (Commonwealth Enterprises Inc., John A. Meatta, et al.) for \$4,000,000, but sale was never consummated (1986-87). Sold to Eif Communications Inc. (John A. Lack & Jay Emmett) by Antilles Broadcasting Corp. for \$4,100,000 & \$250,000 for agreement not to compete (1985 Vol. 25:20) but never consummated. Sold by Peoples Broadcasting Corp. to Antilles Broadcasting Corp. for \$375,885 (1977). Sold by Quality Telecasting Corp. to Peoples Broadcasting Corp. for \$650,000 (1973).

LOW POWER TV STATIONS

As of October 1, 2000

Listing without notation indicates licensees. Asterisk(*) preceding listing indicates construction permit(s). Dagger(†) preceding listing indicates grantee. Ownership of low power TV stations follows this section.

Alabama

Alabaster—W15AZ, Glen Iris Baptist Church School.

Technical Facilities: 100-w TPO, 6-kw ERP, 187-ft. above ground, 863-ft. above sea level, lat. 33° 14' 07", long. 86° 47' 07".

Transmitter: Double Oak Mountain, 2-mi. E of Alabaster.

Ownership: Glen Iris Baptist Church School. Advertising: Yes.

Alexander City—WAXC-LP, Ch. 25, Cable Video Productions Inc. Phones: 205-234-0426; 205-234-6464. Fax: 205-234-0088.

Studio: 1051 Tallapoosa St., Alexander City, AL 35010.

Technical Facilities: 1000-w TPO, 14-kw ERP, 279-ft. above ground, 978-ft. above sea level, lat. 32° 56' 50", long. 85° 56' 31".

Holds CP for change to 755-w TPO, 10-kw ERP, lat. 32° 56' 47", long. 85° 56' 33". BPTTL-980615JD.

Transmitter: 1051 Tallapoosa St., Alexander City.

Equipment: Emcee transmitter; Bogner antenna. Satellite earth station AFC, 5-meter.

Began Operation: October 23, 1995.

Ownership: Cable Video Productions Inc.

Note: Operating as a translator.

*Andalusia—W16BD, Loflin Children's Trust-Four. Phone: 504-928-3574.

Technical Facilities: 500-w TPO, 1-kw ERP, 323-ft. above ground, 627-ft. above sea level, lat. 31° 20' 27", long. 86° 28' 02".

Transmitter: 1-mi. N of Andalusia.

Ownership: Loflin Children's Trust-One, Two & Four.

Andalusia—W19BV, Loflin Children's Trust-Four.

Technical Facilities: 126-w TPO, 1-kw ERP, 308-ft. above ground, 617-ft. above sea level, lat. 31° 20' 27", long. 86° 28' 02".

Transmitter: 1-mi. N of Andalusia.

Began Operation: March 31, 1998.

Ownership: Loflin Children's Trust-One, Two & Four.

Andalusia—W36BQ, Loflin Children's Trust-Four.

Technical Facilities: 126-w TPO, 1-kw ERP, 308-ft. above ground, 617-ft. above sea level, lat. 31° 20' 27", long. 86° 28' 02".

Transmitter: 1-mi. N of Andalusia.

Began Operation: March 31, 1998.

Ownership: Loflin Children's Trust-One, Two & Four.

Andalusia—W40BE, David M. Loflin.

Technical Facilities: 126-w TPO, 1-kw ERP, 308-ft. above ground, 617-ft. above sea level, lat. 31° 20' 27", long. 86° 28' 02".

Transmitter: 1-mi. N of Andalusia.

Began Operation: March 31, 1998.

Ownership: David M. Loflin.

Andalusia—W498M, David M. Loflin.

Technical Facilities: 126-w TPO, 1-kw ERP, 308-ft. above ground, 617-ft. above sea level, lat. 31° 20' 27", long. 86° 28' 02".

Transmitter: 1-mi. N of Andalusia.

Began Operation: March 31, 1998.

Ownership: David M. Loflin.

Andalusia—W57CC, Loflin Children's Trust-Four.

Technical Facilities: 126-w TPO, 1-kw ERP, 308-ft. above ground, 617-ft. above sea level, lat. 31° 20' 27", long. 86° 28' 02".

Transmitter: 1-mi. N of Andalusia.

Began Operation: March 31, 1998.

Ownership: Loflin Children's Trust-One, Two & Four.

Andalusia—W59CQ, Loflin Children's Trust-Four.

Technical Facilities: 126-w TPO, 1-kw ERP, 308-ft. above ground, 617-ft. above sea level, lat. 31° 20' 27", long. 86° 28' 02".

Transmitter: 1-mi. N of Andalusia.

Began Operation: March 31, 1998.

Ownership: Loflin Children's Trust-One, Two & Four.

Andalusia—W65CW, David M. Loflin. Phone: 504-928-3574.

Technical Facilities: 126-w TPO, 1-kw ERP, 308-ft. above ground, 617-ft. above sea level, lat. 31° 20' 27", long. 86° 28' 02".

Transmitter: 1-mi. N of Andalusia.

Began Operation: March 31, 1998.

Ownership: David M. Loflin.

Ashville—W50B0, John Michael Renda Jr. Phone: 205-362-5394.

Technical Facilities: 1000-w TPO, 24.6-kw ERP, 134-ft. above ground, 1253-ft. above sea level, lat. 33° 47' 51", long. 86° 12' 45".

Transmitter: Beaver Creek Mountain.

Began Operation: March 25, 1998.

Ownership: Renda Broadcasting Network.

Advertising: Yes.

Athens—WTZT-LP, Ch. 11, Athens Broadcasting Co. Inc. Phone: 256-830-8300. Fax: 256-232-6842.

Technical Facilities: 273-w TPO, 2-kw ERP, 190-ft. above ground, 879-ft. above sea level, lat. 34° 46' 58", long. 86° 55' 59".

Transmitter: E of Interstate 65 on Hwy. 72, Athens.

Equipment: Acrodyne transmitter; Scala antenna.

Satellite earth stations: Drake receivers.

Ownership: Athens Broadcasting Co. Inc.

Advertising: Yes.

Represented (legal): Gardner, Carlton & Douglas.

Personnel: Bill Dunnivant, General Manager; Bill Shrode, Chief Engineer; Bill West, Sales Manager.

Berry—WSFG-LP, Ch. 63, Ettie Clark. Phones: 205-932-3648; 205-689-5218.

Technical Facilities: 1000-w TPO, 9.4-kw ERP, 240-ft. above ground, 850-ft. above sea level, lat. 33° 41' 16", long. 87° 33' 55".

Transmitter: 2.3-mi. WSW of State Rte. 18 as it crosses the Fayette/Walker County line.

Ownership: Ettie Clark.

Personnel: Ettie Clark, General Manager; Donny Cook, Chief Engineer; Brenda Handley, Sales Manager.

Berry—WSSF-LP, Ch. 58, Ettie Clark. Phones: 205-932-3648; 205-689-5218. Fax: 205-689-4489.

Technical Facilities: 1000-w TPO, 9.5-kw ERP, 240-ft. above ground, 850-ft. above sea level, lat. 33° 41' 16", long. 87° 33' 55".

Transmitter: 2.3-mi. WSW of State Rte. 18 as it crosses the Fayette/Walker County line.

Ownership: Ettie Clark.

Advertising: Yes. Rates: \$1.00/Min.

Represented (legal): Joseph E. Dunne III.

Personnel: Ettie Clark, General Manager; Donny Cook, Chief Engineer; Brenda Handley, Sales Manager.

Birmingham—W288R, Equity Broadcasting Corp. Phone: 501-221-0400.

Technical Facilities: 1000-w TPO, 11.9-kw ERP, 574-ft. above ground, 1525-ft. above sea level, lat. 33° 29' 04", long. 86° 48' 25".

Holds CP for change to 16.3-kw ERP, 1037-ft. above sea level, lat. 33° 28' 18", long. 86° 50' 03". Transmitter to N of Hwy. 459 near Hoover Stadium, Bessemer. BMTTL-981027JE.

Transmitter: Red Mountain.

Began Operation: May 7, 1999.

Ownership: Equity Broadcasting Corp.

Birmingham—W348I, Southeast LPTV Inc. Phone: 212-314-7274. Fax: 212-314-7239.

Technical Facilities: 1400-w TPO, 26.5-kw ERP, 348-ft. above ground, 1289-ft. above sea level, lat. 33° 27' 37", long. 86° 51' 07".

Transmitter: S of 16th Way on Spaulding Ishkooda Rd., Red Mountain.

Equipment: ITS transmitter; Dielectric antenna.

Ownership: USA Broadcasting.

Personnel: John Skelnick, General Manager & Chief Engineer.

Birmingham—W49AY, Glen Iris Baptist Church School. Phone: 205-323-1516. Fax: 205-323-2747.

Technical Facilities: 1000-w TPO, 0.197-kw ERP, 180-ft. above ground, 1201-ft. above sea level, lat. 33° 29' 02", long. 86° 48' 35".

Transmitter: 1100 Railroad Ave., Birmingham.

Ownership: Glen Iris Baptist Church School.

Personnel: Steve Kluth, General Manager; Ron Haas, Chief Engineer; Michael Scott, Program Director.

Birmingham—W62BG, Sinclair Broadcast Group Inc. Phone: 410-568-1500. Fax: 410-568-1533.

Technical Facilities: 1000-w TPO, 9.51-kw ERP, 131-ft. above ground, 1089-ft. above sea level, lat. 33° 28' 39", long. 86° 49' 16".

Transmitter: 600 Beacon Pkwy. W, Birmingham.

Equipment: Emcee transmitter; Bogner antenna.

Began Operation: October 8, 1984.

Ownership: Sinclair Broadcast Group Inc.

Advertising: Yes. Rates: \$1000/30 Sec.

Represented (sales): Seltel Inc.

Represented (engineering): Mullaney Engineering Inc.

Personnel: Charles B. Rountree, General Manager; Rick Bleivins, Operations Director; John Batson, Director, Engineering.

*Birmingham—WBMA-LP, Ch. 58, TV Alabama Inc.

Technical Facilities: 1000-w TPO, 12.2-kw ERP, 200-ft. above ground, 1090-ft. above sea level, lat. 33° 26' 05", long. 86° 53' 40".

Holds CP for change to 916-w TPO, 8.8-kw ERP, 482-ft. above ground, 1424-ft. above sea level, lat. 33° 26' 28", long. 86° 53' 00".

Transmitter to WZRR(FM) tower. BMTTL-970204JA.

Transmitter: 0.6-mi. S of Birmingham.

Ownership: TV Alabama Inc.

Birmingham & Bessemer—W02BV, The Box Worldwide LLC.

Technical Facilities: 10-w TPO, 0.133-kw ERP, 85-ft. above ground, 1037-ft. above sea level, lat. 33° 28' 18", long. 86° 50' 03".

Transmitter: 236 Goodwill Crest Rd., Birmingham.

Ownership: The Box Worldwide LLC.

Personnel: Warren Reeves, General Manager; Jesse Coleman, Chief Engineer.

Cullman—W52BJ, First Cullman Broadcasting Inc. Phone: 205-739-6652. Fax: 205-734-5660.

Technical Facilities: 1000-w TPO, 18.5-kw ERP, 300-ft. above ground, 1027-ft. above sea level, lat. 34° 10' 17", long. 86° 50' 39".

Transmitter: 501 2nd Ave. SW, Cullman.

Equipment: Acrodyne transmitter; Bogner antenna.

Ownership: First Cullman Broadcasting Inc.

Advertising: Yes. Rates: \$50.00/30 Sec.

Represented (legal): Joseph E. Dunne III.

Personnel: Michael W. Whipple, General Manager.

Decatur—WJMN-LP, Ch. 43, First Cullman Broadcasting Inc. Phone: 205-734-5632.

Technical Facilities: 100-w TPO, 1.78-kw ERP, 755-ft. above sea level, lat. 34° 32' 23", long. 87° 02' 29".

Transmitter: 2632 Chapel Hill Rd.

Equipment: TTC transmitter; Scala antenna.

Began Operation: March 10, 1994.

Ownership: First Cullman Broadcasting Inc.

Decatur—WYAM-LP, Ch. 56, Priority Communications LLC. Phone: 205-833-2446. Fax: 205-823-4709.

Technical Facilities: 1000-w TPO, 32-kw ERP, 233-ft. above ground, 814-ft. above sea level, lat. 34° 34' 00", long. 86° 54' 46".

Transmitter: 2-mi. N of State Hwy. 67 on Deard Rd.

Satellite earth station: Drake; Uniden receivers.

Began Operation: April 15, 1996.

Alabama—Low Power Television Stations

- Ownership:** Priority Communications LLC.
Personnel: Terry Arnold, General Manager & Sales Manager, John Hains, Chief Engineer.
- Demopolis—W28BS**, TTI Inc. Phone: 205-349-4902. Fax: 205-349-4369.
Technical Facilities: 1000-w TPO, 11-kw ERP, 102-ft. above ground, 269-ft. above sea level, lat. 32° 30' 09", long. 87° 49' 00".
Transmitter: 0.25-mi. NE of Drew Rd. & Hwy. 94 intersection, Dothan.
Began Operation: October 7, 1999.
Ownership: TTI Inc.
- Dothan—W23BY**, Trinity Broadcasting Network Inc. Phone: 714-832-2950. Fax: 714-730-0661. Web site: <http://www.tbn.com>.
Technical Facilities: 1000-w TPO, 17.3-kw ERP, 312-ft. above ground, 666-ft. above sea level, lat. 31° 13' 39", long. 85° 21' 10".
Holds CP for change to: 19.2-kw ERP, 571-ft. above sea level. BPTT-980601VE.
Transmitter: WESP-FM Tower.
Ownership: Trinity Broadcasting Network Inc.
- *Dothan—W52CI**, Catherine J. Rotolo. Phone: 804-973-7954.
Technical Facilities: 1000-w TPO, 5.45-kw ERP, 856-ft. above ground, 1198-ft. above sea level, lat. 31° 15' 16", long. 85° 15' 39".
Transmitter: WOOF-FM Tower, Hwy. 52, 5.5-mi. NE of Dothan.
Ownership: Catherine J. Rotolo.
- Dothan—WJN-LP**, Ch. 5, James Wilson III. Phone: 205-671-1753.
Technical Facilities: 213-w TPO, 0.5-kw ERP, 440-ft. above ground, 718-ft. above sea level, lat. 31° 12' 04", long. 86° 20' 04".
Transmitter: Corner of Drew Rd. & U.S. Hwy. 84.
Began Operation: September 20, 1996.
Ownership: James Wilson III.
- Elsanor—W08DC**, Whisper Broadcasting Co. **Technical Facilities:** 10-w TPO, 0.241-kw ERP, 59-ft. above ground, 187-ft. above sea level, lat. 30° 32' 48", long. 87° 34' 50".
Transmitter: Approx. 656-ft. SSE of the intersection of U.S. Rte. 90 & State Rd. 87.
Began Operation: November 29, 1993.
Ownership: Whisper Broadcasting Co.
- Eufaula—W30BD**, Trinity Broadcasting Network Inc. Phone: 714-832-2950. Fax: 714-730-0661. Web site: <http://www.tbn.com>.
Technical Facilities: 100-w TPO, 1-kw ERP, 285-ft. above ground, 597-ft. above sea level, lat. 31° 54' 30", long. 85° 09' 51".
Transmitter: Fort Browder Rte.
Began Operation: August 19, 1996.
Ownership: Trinity Broadcasting Network Inc.
- Florence—WBCF-LP**, Ch. 3, Benny Carie Broadcasting. Phone: 256-764-8170.
Studio: 525 E. Tennessee St., Florence, AL 35631.
Technical Facilities: 10-w TPO, 0.018-kw ERP, 263-ft. above ground, 804-ft. above sea level, lat. 34° 48' 11", long. 87° 40' 14".
Transmitter: 525 E. Tennessee St., corner of E. Tennessee & Cherry Sts.
Equipment: Acrodyne transmitter; Scala antenna.
Satellite earth stations: Beta, 3.8-meter; Zenith, 3.8-meter; Panasonic; Zenith receivers.
Began Operation: April 1, 1986.
Ownership: BCB Inc.
Multichannel TV Sound: Stereo and separate audio program.
Advertising: Yes.
- Represented (engineering):** Kevin Fisher.
Represented (legal): John Mullaney & Assoc.
Personnel: Benny Carie, General Manager; Ed Carter, Chief Engineer.
- Florence—WXFL-LP**, Ch. 5, Benny Carie Broadcasting. Phone: 256-764-1240.
Studio: 201 N. Pine St., Florence, AL 35631.
Technical Facilities: 10-w TPO, 0.018-kw ERP, 259-ft. above ground, 801-ft. above sea level, lat. 34° 48' 11", long. 87° 40' 14".
Transmitter: 525 E. Tennessee St.
Equipment: Acrodyne transmitter; Scala antenna.
Began Operation: April 1, 1986.
Ownership: BCB Inc.
Personnel: See WBCF-LP, Ch. 3, Florence, AL.
- Greensboro—W03BF**, TTI Inc. Phone: 205-349-4902. Fax: 205-349-4369.
Technical Facilities: 10-w TPO, 0.0043-kw ERP, 174-ft. above ground, 530-ft. above sea level, lat. 32° 43' 56", long. 87° 34' 47".
Transmitter: Approx. 1.5-mi. N of Greensboro.
Ownership: TTI Inc.
- Gulf Shores—WGHA-LP**, Ch. 66, Tiger Eye Broadcasting Corp. Phone: 954-431-3144.
Technical Facilities: 100-w TPO, 0.47-kw ERP, 187-ft. above sea level, lat. 30° 32' 48", long. 87° 34' 50".
Transmitter: Approx. 656-ft. SSE of intersection of U.S. Rte. 90 & State Rte. 87, Elsanor.
Began Operation: November 29, 1993.
Ownership: Tiger Eye Broadcasting Corp.
- *Guntersville—W16BF**, Horizon Communications Inc. Phone: 256-582-3535.
Technical Facilities: 1000-w TPO, 11.2-kw ERP, 190-ft. above ground, 1263-ft. above sea level, lat. 34° 20' 02", long. 86° 16' 51".
Transmitter: WTWX-FM tower, Negro Mountain.
Ownership: Horizon Communications Inc.
Personnel: Michael W. Hardin, General Manager.
- *Guntersville—W29BX**, Horizon Communications Inc. Phone: 256-582-3535.
Technical Facilities: 1000-w TPO, 11-kw ERP, 190-ft. above ground, 1263-ft. above sea level, lat. 34° 20' 02", long. 86° 16' 51".
Transmitter: WTWX-FM tower, Negro Mountain.
Ownership: Horizon Communications Inc.
Personnel: Michael W. Hardin, General Manager.
- Huntsville—W38BQ**, Three Angels Broadcasting Network Inc. Phone: 618-627-4651. Fax: 618-627-4155.
Studio: 3391 Charley Good Rd., West Frankfort, IL 62896.
Technical Facilities: 1000-w TPO, 13.6-kw ERP, 883-ft. above sea level, lat. 34° 41' 28", long. 86° 43' 36".
Transmitter: N of Joe Wheeler Rd., 0.62-mi. W of Sheton Rd.
Equipment: Acrodyne transmitter; Jampro antenna.
Satellite earth station: DH Satellite, 3-meter; M/A-Com receivers.
Began Operation: July 1, 1995.
Ownership: Three Angels Broadcasting Network Inc.
Represented (engineering): Moses Primo.
Represented (legal): David Silverman.
Personnel: Moses Primo, Chief Engineer; Linda Shelton, Program Director.
Note: Operating as a translator.
- Jasper—W23AK**, WMTY Inc.
Technical Facilities: 100-w TPO, 0.879-kw ERP, 98-ft. above ground, 499-ft. above sea level, lat. 33° 48' 04", long. 87° 06' 42".
Holds CP for change to: 1000-w TPO, 7.83-kw ERP, 690-ft. above sea level. BPTTL-930401UZ.
Transmitter: Off U.S. Hwy. 78, Argo.
Ownership: WMTY Inc.
- Jasper—W55BJ**, WACN TV 55 Inc. Phone: 205-387-8320. Fax: 205-384-0408.
Studio: 511 W. 19th St., Jasper, AL 35501.
Technical Facilities: 1000-w TPO, 5.7-kw ERP, 528-ft. above ground, 988-ft. above sea level, lat. 33° 50' 53", long. 87° 18' 22".
Transmitter: 7th St. NW, Bankhead tower.
Satellite earth stations: Transmit/receive Uniden, 0-meter; M/A-Com.
Began Operation: August 27, 1988.
Ownership: WACN Inc.
Advertising: Yes. Rates: \$30.00/30 Sec.
Represented (engineering): Moats & Co.
Represented (legal): Hardy & Carey LLP.
Personnel: Charlie Watts, General Manager; Rick Woodson, Chief Engineer.
- *Mobile—W50BI**, Robert T. James.
Technical Facilities: 1000-w TPO, 48-kw ERP, 299-ft. above sea level, lat. 30° 44' 14", long. 88° 08' 02".
Transmitter: 2402 Wolfridge Rd.
Ownership: Robert T. James.
- Mobile—W52BF**, Southeast LPTV Inc. Phone: 212-314-7274. Fax: 212-314-7239.
Technical Facilities: 2000-w TPO, 23.3-kw ERP, 456-ft. above ground, 467-ft. above sea level, lat. 30° 41' 33", long. 88° 02' 33".
Transmitter: 107 St. Francis St.
Ownership: USA Broadcasting.
Personnel: John Skelnik, General Manager.
- *Montevallo—W0TM-LP**, Ch. 19, James Donald Earley.
Technical Facilities: 1000-w TPO, 12.6-kw ERP, 98-ft. above ground, 1350-ft. above sea level, lat. 33° 09' 14", long. 86° 50' 12".
Transmitter: 0.8-mi. WNW of SR 70 & SR 119, near Montevallo, AL.
Ownership: James Donald Earley.
- *Montgomery—W05BS**, The Box Worldwide LLC.
Technical Facilities: 10-w TPO, 0.04-kw ERP, 131-ft. above ground, 344-ft. above sea level, lat. 32° 22' 07", long. 86° 18' 26".
Ownership: The Box Worldwide LLC.
Note: Operating as a translator.
- *Montgomery—W55CJ**, Deepak Viswanath. Phone: 908-246-3636.
Technical Facilities: 1000-w TPO, 29.84-kw ERP, 636-ft. above ground, 636-ft. above sea level, lat. 32° 18' 39", long. 86° 13' 40".
Transmitter: 4740 Radio Rd.
Ownership: Deepak Viswanath.
- Montgomery—W61DH**, Frazier Memorial United Methodist Church. Phone: 205-272-8622.
Technical Facilities: 1000-w TPO, 6.2-kw ERP, 500-ft. above ground, 679-ft. above sea level, lat. 32° 24' 11", long. 86° 11' 48".
Holds CP for change to: 2000-w TPO, 18.3-kw ERP, 499-ft. above ground, lat. 32° 24' 13", long. 86° 11' 47". BPTTL-JG0601WB.
Transmitter: WLWI-FM tower, 1.3-mi. NE of Wares Ferry Rd. as it crosses CSX RR tracks.
Equipment: TTC transmitter; Andrew antenna.
Ownership: Frazier Memorial United Methodist Church.
- Represented (engineering):** Kevin Fisher.
Represented (legal): Kenkel & Associates.
Personnel: Jerry Kemp, General Manager, John Simons, Chief Engineer.
- Montgomery—WETU-LP**, Cable Video Productions Inc. Phone: 205-234-0426; 205-234-6464. Fax: 205-234-0088.
Technical Facilities: 1000-w TPO, 105-kw ERP, 348-ft. above ground, 889-ft. above sea level, lat. 32° 32' 12", long. 86° 13' 01".
Transmitter: Bald Knob Hill on U.S. 231, 0.5-mi. SE of Wetumka.
Equipment: Superior transmitter; Bogner antenna.
Ownership: Cable Video Productions Inc.
Advertising: Yes.
Represented (legal): Beth Sims.
Personnel: Jackson Mitchell, General Manager; Ken Jordan, Chief Engineer.
Note: Operating as a translator.
- Moody—WBMG-LP**, Ch. 38, Tiger Eye Broadcasting Corp.
Technical Facilities: 1000-w TPO, 30.9-kw ERP, 89-ft. above ground, 1207-ft. above sea level, lat. 33° 33' 50", long. 86° 28' 34".
Transmitter: Karr Mountain.
Ownership: Tiger Eye Broadcasting Corp.
- Prichard & Mobile—WRBM-LP**, Ch. 60, Roberts Broadcasting of Alabama Inc.
Technical Facilities: 1000-w TPO, 21.28-kw ERP, 499-ft. above ground, 531-ft. above sea level, lat. 30° 44' 44", long. 88° 05' 40".
Transmitter: 2300 Smiley Lane.
Began Operation: May 7, 1999.
Ownership: Roberts Broadcasting Co.
- Scottsboro—W64BJ**, Trinity Broadcasting Network Inc. Phone: 714-832-2950. Fax: 714-730-0661.
Technical Facilities: 1000-w TPO, 10.6-kw ERP, 151-ft. above ground, 1509-ft. above sea level, lat. 34° 35' 22", long. 85° 59' 31".
Transmitter: WKEA-FM tower.
Ownership: Trinity Broadcasting Network Inc.
- Selma—W16BB**, Linda C. Jones. Phone: 205-245-6115.
Technical Facilities: 500-w TPO, 1.93-kw ERP, 663-ft. above sea level, lat. 32° 20' 31", long. 87° 11' 42".
Transmitter: 3-mi. E of Oarville.
Began Operation: March 4, 1996.
Ownership: Linda C. Jones.
- Selma—W18BM**, Linda C. Jones. Phone: 205-245-6115.
Technical Facilities: 500-w TPO, 1.93-kw ERP, 663-ft. above sea level, lat. 32° 20' 31", long. 87° 11' 42".
Transmitter: 3-mi. NE of Oarville.
Began Operation: March 4, 1996.
Ownership: Linda C. Jones.
- Selma—W23BF**, James E. Jones Jr.
Technical Facilities: 300-w TPO, 1.93-kw ERP, 485-ft. above ground, 663-ft. above sea level, lat. 32° 20' 31", long. 87° 11' 42".
Transmitter: 3-mi. NE of Oarville.
Began Operation: March 14, 1996.
Ownership: James E. Jones Jr.
- Selma—W24CK**, Trinity Broadcasting Network Inc. Phone: 714-832-2950. Fax: 714-730-0661.
Technical Facilities: 1000-w TPO, 15-kw ERP, 486-ft. above ground, 574-ft. above sea level, lat. 32° 21' 40", long. 86° 52' 28".

Transmitter: 4.7-mi. NNW of Rte. 80 & Old Town Creek.
 Began Operation: March 1, 1992.
 Ownership: Trinity Broadcasting Network Inc.

Selma—W27BM, Linda C. Jones. Phone: 205-245-6115.

Technical Facilities: 300-w TPO, 1.93-kw ERP, 486-ft. above ground, 663-ft. above sea level, lat. 32° 20' 31", long. 87° 11' 42".

Transmitter: 2.9-mi. NE of Oarville.
 Began Operation: December 11, 1995.
 Ownership: Linda C. Jones.

Selma—W48BS, James E. Jones Jr. Phone: 205-249-0842.

Technical Facilities: 500-w TPO, 1.93-kw ERP, 298-ft. above ground, 663-ft. above sea level, lat. 32° 20' 31", long. 87° 11' 42".

Transmitter: 3-mi. NE of Oarville.
 Began Operation: April 4, 1996.
 Ownership: James E. Jones Jr.

Selma—W50BV, Linda C. Jones. Phone: 205-245-6115.

Technical Facilities: 300-w TPO, 1.93-kw ERP, 485-ft. above ground, 663-ft. above sea level, lat. 32° 20' 31", long. 87° 11' 42".

Transmitter: 3-mi. NE of Oarville.
 Began Operation: April 4, 1996.
 Ownership: Linda C. Jones.

Selma—W54BW, Ruth D. Jones. Phone: 205-249-0842.

Technical Facilities: 300-w TPO, 1.93-kw ERP, 485-ft. above ground, 663-ft. above sea level, lat. 32° 20' 31", long. 87° 11' 42".

Transmitter: 3-mi. NE of Oarville.
 Began Operation: April 5, 1996.
 Ownership: Ruth D. Jones.

Selma—W57CB, James E. Jones Jr. Phone: 205-249-0842.

Technical Facilities: 300-w TPO, 1.93-kw ERP, 485-ft. above ground, 663-ft. above sea level, lat. 32° 20' 31", long. 87° 11' 42".

Transmitter: 3-mi. NE of Oarville.
 Began Operation: April 4, 1996.
 Ownership: James E. Jones Jr.

Selma—W59CJ, James E. Jones Jr. Phone: 205-249-0842.

Technical Facilities: 300-w TPO, 1.93-kw ERP, 486-ft. above ground, 663-ft. above sea level, lat. 32° 20' 31", long. 87° 11' 42".

Transmitter: 2.9-mi. NE of Oarville.
 Began Operation: December 11, 1995.
 Ownership: James E. Jones Jr.

Selma—W61CM, James E. Jones Jr. Phone: 205-245-6115.

Technical Facilities: 300-w TPO, 1.93-kw ERP, 485-ft. above ground, 663-ft. above sea level, lat. 32° 20' 31", long. 87° 11' 42".

Transmitter: 3-mi. NE of Oarville.
 Began Operation: March 4, 1996.
 Ownership: James E. Jones Jr.

Selma—W63CB, James E. Jones Jr. Phone: 205-245-6115.

Technical Facilities: 500-w TPO, 1.93-kw ERP, 298-ft. above ground, 663-ft. above sea level, lat. 32° 20' 31", long. 87° 11' 42".

Transmitter: 3-mi. NE of Oarville.
 Began Operation: March 14, 1996.
 Ownership: James E. Jones Jr.

Selma—W65CQ, James E. Jones Jr. Phone: 205-245-6115.

Technical Facilities: 300-w TPO, 1.93-kw ERP, 485-ft. above ground, 663-ft. above sea level, lat. 32° 20' 31", long. 87° 11' 42".

Transmitter: 3-mi. NE of Oarville.
 Began Operation: March 1, 1996.
 Ownership: James E. Jones Jr.

Selma—W69DA, James E. Jones Jr. Phone: 205-245-6115.

Technical Facilities: 300-w TPO, 1.93-kw ERP, 485-ft. above ground, 663-ft. above sea level, lat. 32° 20' 31", long. 87° 11' 42".

Transmitter: 3-mi. NE of Oarville.
 Began Operation: March 15, 1996.
 Ownership: James E. Jones Jr.

Sylacauga—W24CB, Sylacauga Cable Productions. Phone: 205-245-0505.

Technical Facilities: 1000-w TPO, 9-kw ERP, 154-ft. above ground, 909-ft. above sea level, lat. 33° 11' 58", long. 86° 18' 04".

Holds CP for change to 18.7-kw ERP, 1785-ft. above sea level, lat. 33° 37' 21", long. 85° 52' 22". Transmitter to Oak Mountain, near Oxford. BMPTTL-960517ML.

Transmitter: Communications Tower, Merkt Mountain.
 Ownership: Sylacauga Cable Productions.

***Sylacauga**—W63CK, Church of the Rock Inc. Phone: 256-245-0505.

Technical Facilities: 1000-w TPO, 10.6-kw ERP, 194-ft. above ground, 909-ft. above sea level, lat. 33° 11' 58", long. 86° 18' 04".

Holds CP for change to 100-w TPO, 5.5-kw ERP, 36-ft. above ground, 597-ft. above sea level, lat. 33° 26' 06", long. 86° 06' 14". Transmitter to Approx. 0.7-mi. SE of junction of Southern and Seaboard Railroads. BMPTTL-960517MM.

Transmitter: Communications tower, Merkt Mountain.
 Ownership: Church of the Rock Inc.

Personnel: Jimmy Dale Abrams, General Manager.

Talladega—WOIL-LP, Ch. 47, Alabama Community Television Inc. Phone: 256-245-0505.

Technical Facilities: 1000-w TPO, 22.5-kw ERP, 125-ft. above ground, 1683-ft. above sea level, lat. 33° 24' 42", long. 86° 12' 27".

Transmitter: Flagpole Mountain, adjacent to Penrose lookout tower.
 Ownership: Church of the Rock Inc.

Personnel: Jimmy Dale Abrams, General Manager.

***Tuscaloosa**—W25BZ, WDBB-TV Inc. Phone: 205-345-1117.

Technical Facilities: 1000-w TPO, 7.7-kw ERP, 320-ft. above ground, 710-ft. above sea level, lat. 33° 09' 36", long. 87° 30' 54".

Transmitter: 5455 Jug Factory Rd.
 Ownership: WDBB-TV Inc.

Tuscaloosa—WJRD-LP, Ch. 7, TTI Inc. Phone: 205-349-4902. Fax: 205-349-4369.

Studio: 5455 Jug Factory Rd., Tuscaloosa, AL 35405.

Technical Facilities: 1000-w TPO, 0.43-kw ERP, 239-ft. above ground, 843-ft. above sea level, lat. 33° 09' 36", long. 87° 30' 54".

Holds CP for change to 0.476-kw ERP, 843-ft. above sea level. BPTTL-JG0601VZ.
 Transmitter: near 15th Ave. & Jug Factory Rd.
 Began Operation: March 1, 1996.

Ownership: TTI Inc.
 Advertising: Yes.

Personnel: Ronnie Quarles, General Manager; Dave Baughn, Chief Engineer; Camille Schotts, Sales Manager.

Tuscumbia—W46CF, Unity Broadcasting, Inc. Phone: 601-728-6492.

Technical Facilities: 1000-w TPO, 23.4-kw ERP, 192-ft. above ground, 1152-ft. above sea level, lat. 34° 35' 07", long. 87° 48' 00".

Holds CP for change to 8.7-kw ERP, 181-ft. above ground, 951-ft. above sea level, lat. 34° 37' 40", long. 87° 44' 14". Transmitter to Underwood Mountain, 7-mi. S of Tuscumbia. BPTTL-930331AL.

Transmitter: Church School Yard, W of Crooked Oak Triangle, Crooked Oak.

Began Operation: August 5, 1996.
 Ownership: Unity Broadcasting Inc.
 Advertising: Yes.

Represented (engineering): John Booth.
 Represented (legal): Bill Lambert.
 Personnel: Bill Lambert, General Manager; Lealon Owens, Chief Engineer; Rick Joyner, Sales Manager.

Alaska

Akhiok—K09UO, State of Alaska. Phone: 907-269-5744.

Technical Facilities: 0.06-kw ERP, lat. 56° 56' 43", long. 154° 10' 00".

Equipment: Television Technology transmitter, Scala antenna.
 Ownership: State of Alaska.

Akiak—K10MV, State of Alaska.

Technical Facilities: 0.01-kw ERP, lat. 60° 54' 45", long. 161° 13' 00".
 Ownership: State of Alaska.

Akutan—K09RH, State of Alaska.

Technical Facilities: 10-w TPO, 0.0542-kw ERP, 20-ft. above ground, 60-ft. above sea level, lat. 54° 08' 06", long. 165° 46' 18".

Transmitter: Alascom Earth Station, Akutan.
 Equipment: Erncee transmitter, Scala antenna.
 Ownership: State of Alaska.

Alakanuk—K08KD, State of Alaska.

Technical Facilities: 0.056-kw ERP, lat. 62° 41' 03", long. 164° 38' 56".
 Ownership: State of Alaska.

Aleknagik—K13RP, State of Alaska.

Technical Facilities: 10-w TPO, 0.0514-kw ERP, 20-ft. above ground, 110-ft. above sea level, lat. 59° 17' 05", long. 158° 37' 50".

Transmitter: Aleknagik Community School, Aleknagik.
 Equipment: Television Technology transmitter, Scala antenna.
 Ownership: State of Alaska.

Allakaket/Aiatna—K09QL, State of Alaska.

Technical Facilities: 10-w TPO, 0.0562-kw ERP, 20-ft. above ground, 420-ft. above sea level, lat. 66° 33' 53", long. 152° 38' 38".

Transmitter: Alascom Earth Station, Allakaket.
 Equipment: Acrodyne transmitter, Scala antenna.
 Ownership: State of Alaska.

Ambler—K11QI, State of Alaska.

Technical Facilities: 10-w TPO, 0.056-kw ERP, 20-ft. above ground, 100-ft. above sea level, lat. 67° 05' 16", long. 157° 51' 00".

Transmitter: Alascom Earth Station, Ambler.
 Equipment: Television Technology transmitter, Scala antenna.
 Ownership: State of Alaska.

Anaktuvuk Pass—K09RS, State of Alaska.

Technical Facilities: 10-w TPO, 0.0562-kw ERP, 20-ft. above ground, 2085-ft. above sea level, lat. 68° 08' 31", long. 151° 43' 51".

Transmitter: Alascom Earth Station, Anaktuvuk Pass.
 Equipment: Television Technology transmitter, Scala antenna.
 Ownership: State of Alaska.

Anchorage—K25FM, Alaskan Choice Television LC. Phone: 907-297-3000.

Studio: Suite 100, 1577 C St., Anchorage, AK 99501.

Technical Facilities: 690-w TPO, 12-kw ERP, 46-ft. above ground, 1942-ft. above sea level, lat. 61° 20' 10", long. 149° 30' 43".

Holds CP for change to 207-w TPO, 3.6-kw ERP. BPTTL-980505JZ.

Transmitter: Eagle Nest Radio site, Eagle River.
 Equipment: ITS transmitter, Kathrein antenna.
 Satellite earth station: Anderson, 4.2-meter; Scientific-Atlanta receivers.

Began Operation: April 24, 1996.
 Ownership: Alaskan Choice Television LC.

Multichannel TV Sound: Stereo only.
 Advertising: Planned.

Represented (legal): Birch, Horton, Bitner & Cherot.

Personnel: Kate Giard, General Manager; Thomas Peak, Chief Engineer; George Quinto, Sales Manager.

Anchorage—K27FJ, Alaskan Choice Television LC. Phone: 907-297-3000.

Studio: Suite 100, 1577 C St., Anchorage, AK 99501.

Technical Facilities: 696-w TPO, 12-kw ERP, 46-ft. above ground, 1942-ft. above sea level, lat. 61° 20' 10", long. 149° 30' 43".

Holds CP for change to 208-w TPO, 3.6-kw ERP. BPTTL-980505IB.

Transmitter: Eagle Nest Radio site, Eagle River.
 Equipment: ITS transmitter, Kathrein antenna.
 Satellite earth station: Anderson, 4.2-meter; Scientific-Atlanta receivers.

Began Operation: April 24, 1996.
 Ownership: Alaskan Choice Television LC.

Multichannel TV Sound: Stereo only.
 Represented (legal): Birch, Horton, Bitner & Cherot.

Personnel: Kate Giard, General Manager; Thomas Peak, Chief Engineer; George Quinto, Sales Manager.

***Anchorage**—K29OS, Fireweed Communications Corp. Phone: 907-248-5937. Fax: 907-243-0709.

Technical Facilities: 1000-w TPO, 103-kw ERP, 98-ft. above ground, 4339-ft. above sea level, lat. 61° 28' 05", long. 150° 44' 16".

Transmitter: Mount Susitna, 5.7-mi. NW of Alexander.
 Ownership: Fireweed Communications Corp.

Personnel: Carol Schatz, General Manager; Jeremy Lansman, Chief Engineer; Carter Crawford, Sales Manager.

Anchorage—K39EP, Alaskan Choice Television LC. Phone: 907-790-4990.

Studio: Suite 100, 1577 C St., Anchorage, AK 99501.

Technical Facilities: 719-w TPO, 12-kw ERP, 46-ft. above ground, 1942-ft. above sea level, lat. 61° 20' 10", long. 149° 30' 43".

Holds CP for change to 216-w TPO, 3.6-kw ERP. BPTTL-980505JX.

Transmitter: Eagle Nest Radio site, Eagle River.
 Equipment: ITS transmitter, Kathrein antenna.
 Satellite earth station: Anderson, 4.2-meter; Scientific-Atlanta receivers.

Alaska—Low Power Television Stations

Began Operation: April 24, 1996.
Ownership: Alaskan Choice Television LC.
Multichannel TV Sound: Stereo only.
Represented (legal): Birch, Horton, Bittner & Cherot.

Personnel: Kate Giard, General Manager; Thomas Peak, Chief Engineer; George Quinto, Sales Manager.

***Anchorage—K41DP**, Green TV Corp. Phone: 907-344-7817. Fax: 907-344-7817.
Technical Facilities: 1000-w TPO, 17.6-kw ERP, 131-ft. above ground, 1197-ft. above sea level, lat. 61° 09' 57", long. 149° 41' 02".
Transmitter: Stuckagain Heights.
Ownership: Green TV Corp.

Anchorage—K43EY, Alaskan Choice Television LC. Phone: 907-297-3000.
Studio: Suite 100, 1577 C St., Anchorage, AK 99501.

Technical Facilities: 725-w TPO, 12-kw ERP, 46-ft. above ground, 1942-ft. above sea level, lat. 61° 20' 10", long. 149° 30' 43".
Holds CP for change to 217-w TPO, 3.6-kw ERP. BPTTL-980505JL.

Transmitter: Eagle Nest Radio site, Eagle River.
Equipment: ITS transmitter; Kathrein antenna.
Satellite earth station: Anderson, 4.2-meter; Scientific-Atlanta receivers.

Began Operation: April 24, 1996.
Ownership: Alaskan Choice Television LC.
Multichannel TV Sound: Stereo only.
Represented (legal): Birch, Horton, Bittner & Cherot.

Personnel: Kate Giard, General Manager; Thomas Peak, Chief Engineer; George Quinto, Sales Manager.

Anchorage—K44EQ, Alaskan Choice Television LC. Phone: 907-297-3000.
Studio: 1577 C St., Suite 100, Anchorage, AK 99501.

Technical Facilities: 736-w TPO, 12-kw ERP, 46-ft. above ground, 1942-ft. above sea level, lat. 61° 20' 10", long. 149° 30' 43".
Holds CP for change to 221-w TPO, 3.6-kw ERP. BPTTL-980505JQ.

Transmitter: Eagle Nest Radio site, Eagle River.
Equipment: ITS transmitter; Kathrein antenna.
Satellite earth station: Anderson, 4.2-meter; Scientific-Atlanta receivers.

Began Operation: April 24, 1996.
Ownership: Alaskan Choice Television LC.
Multichannel TV Sound: Stereo only.
Represented (legal): Birch, Horton, Bittner & Cherot.

Personnel: Kate Giard, General Manager; Thomas Peak, Chief Engineer; George Quinto, Sales Manager.

Anchorage—K46EN, Alaskan Choice Television LC. Phone: 907-297-3000.
Studio: 1577 C St., Suite 100, Anchorage, AK 99501.

Technical Facilities: 736-w TPO, 12-kw ERP, 46-ft. above ground, 1942-ft. above sea level, lat. 61° 20' 10", long. 149° 30' 43".
Holds CP for change to 221-w TPO, 3.6-kw ERP. BPTTL-980505JW.

Transmitter: Eagle Nest Radio site, Eagle River.
Equipment: ITS transmitter; Kathrein antenna.
Satellite earth station: Anderson, 4.2-meter; Scientific-Atlanta receivers.

Began Operation: April 24, 1996.
Ownership: Alaskan Choice Television LC.
Multichannel TV Sound: Stereo only.
Represented (legal): Birch, Horton, Bittner & Cherot.

Personnel: Kate Giard, General Manager; Thomas Peak, Chief Engineer; George Quinto, Sales Manager.

Anchorage—K49EE, Alaskan Choice Television LC. Phone: 907-297-3000.
Studio: 1577 C St., Suite 100, Anchorage, AK 99501.

Technical Facilities: 732-w TPO, 12-kw ERP, 46-ft. above ground, 1942-ft. above sea level, lat. 61° 20' 10", long. 149° 30' 43".
Holds CP for change to 219-w TPO, 3.6-kw ERP. BPTTL-980505JL.

Transmitter: Eagle Nest Radio site, Eagle River.
Equipment: ITS transmitter; Kathrein antenna.
Satellite earth station: Anderson, 4.2-meter; Scientific-Atlanta receivers.

Began Operation: April 24, 1996.
Ownership: Alaskan Choice Television LC.
Multichannel TV Sound: Stereo only.
Represented (legal): Birch, Horton, Bittner & Cherot.

Personnel: Kate Giard, General Manager; Thomas Peak, Chief Engineer; George Quinto, Sales Manager.

Anchorage—K50EP, Alaskan Choice Television LC. Phone: 907-297-3000.
Studio: 1577 C St., Suite 100, Anchorage, AK 99501.

Technical Facilities: 746-w TPO, 12-kw ERP, 46-ft. above ground, 1942-ft. above sea level, lat. 61° 20' 10", long. 149° 30' 43".
Holds CP for change to 224-w TPO, 3.6-kw ERP. BPTTL-980505JJ.

Transmitter: Eagle Nest Radio site, Eagle River.
Equipment: ITS transmitter; Kathrein antenna.
Satellite earth station: Anderson, 4.2-meter; Scientific-Atlanta receivers.

Began Operation: April 24, 1996.
Ownership: Alaskan Choice Television LC.
Multichannel TV Sound: Stereo only.
Represented (legal): Birch, Horton, Bittner & Cherot.

Personnel: Kate Giard, General Manager; Thomas Peak, Chief Engineer; George Quinto, Sales Manager.

Anchorage—K52FI, Alaskan Choice Television LC. Phone: 907-297-3000.
Studio: 1577 C St., Suite 100, Anchorage, AK 99501.

Technical Facilities: 723-w TPO, 12-kw ERP, 46-ft. above ground, 1942-ft. above sea level, lat. 61° 20' 10", long. 149° 30' 43".
Holds CP for change to 217-w TPO, 3.6-kw ERP. BPTTL-980505IC.

Transmitter: Eagle Nest Radio site, Eagle River.
Equipment: ITS transmitter; Kathrein antenna.
Satellite earth station: Anderson, 4.2-meter; Scientific-Atlanta receivers.

Began Operation: April 24, 1996.
Ownership: Alaskan Choice Television LC.
Multichannel TV Sound: Stereo only.
Represented (legal): Birch, Horton, Bittner & Cherot.

Personnel: Kate Giard, General Manager; Thomas Peak, Chief Engineer; George Quinto, Sales Manager.

Anchorage—K53FN, Alaskan Choice Television LC. Phone: 907-297-3000.
Studio: 510 L St., Suite 500, Anchorage, AK 99501.

Technical Facilities: 742-w TPO, 12-kw ERP, 46-ft. above ground, 1942-ft. above sea level, lat. 61° 20' 10", long. 149° 30' 43".
Holds CP for change to 222-w TPO, 3.6-kw ERP. BPTTL-980505JU.

Transmitter: Eagle Nest Radio site, Eagle River.
Equipment: ITS transmitter; Kathrein antenna.

Satellite earth station: Anderson, 4.2-meter; Scientific-Atlanta receivers.

Began Operation: April 24, 1996.
Ownership: Alaskan Choice Television LC.
Multichannel TV Sound: Stereo only.
Represented (legal): Birch, Horton, Bittner & Cherot.

Personnel: Kate Giard, General Manager; Thomas Peak, Chief Engineer; George Quinto, Sales Manager.

Anchorage—K63FT, Alaskan Choice Television LC. Phone: 907-297-3000.
Studio: 1577 C St., Suite 100, Anchorage, AK 99501.

Technical Facilities: 755-w TPO, 12-kw ERP, 46-ft. above ground, 1942-ft. above sea level, lat. 61° 20' 10", long. 149° 30' 43".
Holds CP for change to 227-w TPO, 3.6-kw ERP. BPTTL-980505IA.

Transmitter: Eagle Nest Radio site, Eagle River.
Equipment: ITS transmitter; Kathrein antenna.
Satellite earth station: Anderson, 4.2-meter; Scientific-Atlanta receivers.

Began Operation: April 24, 1996.
Ownership: Alaskan Choice Television LC.
Multichannel TV Sound: Stereo only.
Represented (legal): Birch, Horton, Bittner & Cherot.

Personnel: Kate Giard, General Manager; Thomas Peak, Chief Engineer; George Quinto, Sales Manager.

Anchorage—K64FA, Alaskan Choice Television LC. Phone: 907-297-3000.
Studio: 1577 C St., Suite 100, Anchorage, AK 99501.

Technical Facilities: 757-w TPO, 12-kw ERP, 46-ft. above ground, 1942-ft. above sea level, lat. 61° 20' 10", long. 149° 30' 43".
Holds CP for change to 227-w TPO, 3.6-kw ERP. BPTTL-980505JD.

Transmitter: Eagle Nest Radio site, Eagle River.
Equipment: ITS transmitter; Kathrein antenna.
Satellite earth station: Anderson, 4.2-meter; Scientific-Atlanta receivers.

Began Operation: April 24, 1996.
Ownership: Alaskan Choice Television LC.
Multichannel TV Sound: Stereo only.
Represented (legal): Birch, Horton, Bittner & Cherot.

Personnel: Kate Giard, General Manager; Thomas Peak, Chief Engineer; George Quinto, Sales Manager.

Anchorage—K65GM, Alaskan Choice Television LC. Phone: 907-297-3000.
Studio: 1577 C St., Suite 100, Anchorage, AK 99501.

Technical Facilities: 757-w TPO, 12-kw ERP, 46-ft. above ground, 1942-ft. above sea level, lat. 61° 20' 10", long. 149° 30' 43".
Holds CP for change to 229-w TPO, 3.6-kw ERP. BPTTL-980505JP.

Transmitter: Eagle Nest Radio site, Eagle River.
Equipment: ITS transmitter; Kathrein antenna.
Satellite earth station: Anderson, 4.2-meter; Scientific-Atlanta receivers.

Began Operation: April 24, 1996.
Ownership: Alaskan Choice Television LC.
Multichannel TV Sound: Stereo only.
Represented (legal): Birch, Horton, Bittner & Cherot.

Personnel: Kate Giard, General Manager; Thomas Peak, Chief Engineer; George Quinto, Sales Manager.

Anchorage—K67GT, Alaskan Choice Television LC. Phone: 907-297-3000.
Studio: 1577 C St., Suite 100, Anchorage, AK 99501.

Technical Facilities: 762-w TPO, 12-kw ERP, 46-ft. above ground, 1942-ft. above sea level, lat. 61° 20' 10", long. 149° 30' 43".
Holds CP for change to 228-w TPO, 3.6-kw ERP. BPTTL-980505IP.

Transmitter: Eagle Nest Radio site, Eagle River.
Equipment: ITS transmitter; Kathrein antenna.
Satellite earth station: Anderson, 4.2-meter; Scientific-Atlanta receivers.

Began Operation: April 24, 1996.
Ownership: Alaskan Choice Television LC.
Multichannel TV Sound: Stereo only.
Represented (legal): Birch, Horton, Bittner & Cherot.

Personnel: Kate Giard, General Manager; Thomas Peak, Chief Engineer; George Quinto, Sales Manager.

Anchorage—K68FF, Alaskan Choice Television LC. Phone: 907-297-3000.
Studio: 1577 C St., Suite 100, Anchorage, AK 99501.

Technical Facilities: 769-w TPO, 12-kw ERP, 46-ft. above ground, 1942-ft. above sea level, lat. 61° 20' 10", long. 149° 30' 43".
Holds CP for change to 231-w TPO, 18.9-kw ERP. BPTTL-980505II.

Transmitter: Eagle Nest Radio site, Eagle River.
Equipment: ITS transmitter; Kathrein antenna.
Satellite earth station: Anderson, 4.2-meter; Scientific-Atlanta receivers.

Began Operation: April 24, 1996.
Ownership: Alaskan Choice Television LC.
Multichannel TV Sound: Stereo only.
Represented (legal): Birch, Horton, Bittner & Cherot.

Personnel: Kate Giard, General Manager; Thomas Peak, Chief Engineer; George Quinto, Sales Manager.

Anchorage—KCFT-LP, Ch. 20, Alaska Broadcast Television Inc. Phone: 907-337-2020. Fax: 907-333-9851.

Technical Facilities: 1000-w TPO, 20.7-kw ERP, 62-ft. above ground, 1755-ft. above sea level, lat. 61° 04' 02", long. 149° 44' 36".

Transmitter: Approx. 2-mi. NE of Seward Hwy. as it crosses Potter Creek, near Anchorage.
Equipment: Television Technology transmitter; Bogner antenna.

Satellite earth stations: M/A-Corn receivers.
Began Operation: January 1, 1984.
Ownership: Alaska Broadcast Television Inc.
Represented (legal): Joseph E. Dunne III.

Personnel: Michael D. Murray, General Manager.

Anchorage—KDMD-LP, Ch. 22, Green TV Corp. Phone: 303-674-7047.
Studio: 6921 Brayton Dr., Suite 221, Anchorage, AK 99514.

Technical Facilities: 500-w TPO, 13.2-kw ERP, 62-ft. above ground, 1152-ft. above sea level, lat. 61° 09' 53", long. 149° 41' 05".
Transmitter: End of Basher Rd.

Equipment: Television Technology transmitter; Kathrein antenna.
Satellite earth stations: Beta, 3-meter; Paracclipse, 5-meter; Echostar receivers.

Began Operation: October 18, 1984.
Ownership: Green TV Corp.
Advertising: Yes.
Personnel: Frank Martin, General Manager.

Angeon—K09QF, State of Alaska.
Technical Facilities: 10-w TPO, 0.0536-kw ERP, 20-ft. above ground, 45-ft. above sea level, lat. 57° 30' 03", long. 134° 35' 00".
Transmitter: Angeon Community School.

- Equipment: Television Technology transmitter; Scala antenna.
Ownership: State of Alaska.
- Aniak**—K02KY, State of Alaska.
Technical Facilities: 10-w TPO, 0.0433-kw ERP, 20-ft. above ground, 103-ft. above sea level, lat. 61° 34' 51", long. 159° 32' 49".
Transmitter: Alascom Earth Station, Aniak.
Equipment: Television Technology transmitter; Scala antenna.
Ownership: State of Alaska.
- Anvik**—K07RE, State of Alaska.
Technical Facilities: 10-w TPO, 0.0548-kw ERP, 20-ft. above ground, 80-ft. above sea level, lat. 62° 39' 21", long. 160° 12' 11".
Transmitter: Alascom Earth Station, Anvik.
Equipment: Television Technology transmitter; Scala antenna.
Ownership: State of Alaska.
- Arctic Village**—K09RV, State of Alaska.
Technical Facilities: 10-w TPO, 0.0536-kw ERP, 20-ft. above ground, 2080-ft. above sea level, lat. 68° 07' 32", long. 145° 32' 10".
Transmitter: Alascom Earth Station, Arctic Village.
Equipment: Television Technology transmitter; Scala antenna.
Ownership: State of Alaska.
- Atka**—K09RX, State of Alaska.
Technical Facilities: 10-w TPO, 0.0549-kw ERP, 20-ft. above ground, 80-ft. above sea level, lat. 52° 11' 39", long. 174° 11' 43".
Transmitter: Alascom Earth Station, Atka.
Equipment: Television Technology transmitter; Scala antenna.
Ownership: State of Alaska.
- Atkasuk**—K04NH, State of Alaska.
Technical Facilities: 0.04-kw ERP, lat. 70° 28' 10", long. 157° 23' 40".
Ownership: State of Alaska.
- Atkasuk**—K09TZ, State of Alaska.
Technical Facilities: 0.55-kw ERP, lat. 70° 28' 10", long. 157° 23' 40".
Ownership: State of Alaska.
- Barrow**—K04KS, State of Alaska.
Technical Facilities: 10-w TPO, 0.0517-kw ERP, 20-ft. above ground, 78-ft. above sea level, lat. 71° 16' 16", long. 156° 46' 12".
Holds CP for change to Ch. 11, 0.045-kw ERP, 31-ft. above ground, 56-ft. above sea level, lat. 71° 17' 32", long. 156° 47' 10". Transmitter to 1230 Adguik St.
Transmitter: Alascom Earth Station, Barrow.
Equipment: Television Technology transmitter; Scala antenna.
Ownership: State of Alaska.
- Beaver**—K09QQ, State of Alaska.
Technical Facilities: 10-w TPO, 0.0555-kw ERP, 20-ft. above ground, 380-ft. above sea level, lat. 66° 21' 33", long. 147° 23' 42".
Transmitter: Alascom Earth Station, Beaver.
Equipment: Television Technology transmitter; Scala antenna.
Ownership: State of Alaska.
- Bethel**—K15AV, State of Alaska.
Technical Facilities: 10-w TPO, 0.662-kw ERP, 218-ft. above sea level, lat. 60° 47' 33", long. 161° 46' 22".
Transmitter: 310 Radio St., Bethel.
Equipment: Emcee transmitter; Scala antenna.
Ownership: State of Alaska.
- Bethel**—K21AO, State of Alaska.
Technical Facilities: 0.663-kw ERP, 128-ft. above sea level, lat. 60° 47' 33", long. 161° 46' 22".
Transmitter: 310 Radio St., Bethel.
Ownership: State of Alaska.
- Bettles**—K09TE, State of Alaska.
Technical Facilities: 10-w TPO, 0.052-kw ERP, 20-ft. above ground, 610-ft. above sea level, lat. 66° 54' 25", long. 151° 40' 55".
Transmitter: Bettles High School.
Equipment: Television Technology transmitter; Scala antenna.
Ownership: State of Alaska.
- Birch Creek**—K09TD, State of Alaska.
Technical Facilities: 10-w TPO, 0.55-kw ERP, 20-ft. above ground, 450-ft. above sea level, lat. 66° 15' 46", long. 149° 49' 05".
Transmitter: Birch Creek School.
Equipment: Television Technology transmitter; Scala antenna.
Ownership: State of Alaska.
- Buckland**—K09RI, State of Alaska.
Technical Facilities: 10-w TPO, 0.053-kw ERP, 20-ft. above ground, 50-ft. above sea level, lat. 65° 58' 46", long. 161° 07' 20".
Transmitter: Alascom Earth Station, Buckland.
Equipment: Television Technology transmitter; Scala antenna.
Ownership: State of Alaska.
- Cantwell**—K09SI, State of Alaska.
Technical Facilities: 10-w TPO, 0.052-kw ERP, 50-ft. above ground, 2300-ft. above sea level, lat. 63° 23' 14", long. 148° 52' 42".
Transmitter: State of Alaska Hwys. Garage, Cantwell.
Equipment: Television Technology transmitter; Scala antenna.
Ownership: State of Alaska.
- Cape Pole**—K13SD, State of Alaska.
Technical Facilities: 10-w TPO, 0.056-kw ERP, 20-ft. above ground, 50-ft. above sea level, lat. 55° 57' 57", long. 133° 47' 33".
Transmitter: Cape Pole Commissary, Cape Pole.
Equipment: Television Technology transmitter; Scala antenna.
Ownership: State of Alaska.
- Chalkyitsik**—K09QG, State of Alaska.
Technical Facilities: 10-w TPO, 0.0562-kw ERP, 20-ft. above ground, 595-ft. above sea level, lat. 66° 39' 01", long. 143° 43' 30".
Transmitter: Alascom Earth Station, Chalkyitsik.
Equipment: Acrodyn transmitter; Scala antenna.
Ownership: State of Alaska.
- Chefornak**—K02LO, State of Alaska.
Technical Facilities: 10-w TPO, 0.043-kw ERP, 20-ft. above ground, 40-ft. above sea level, lat. 60° 09' 35", long. 164° 16' 40".
Transmitter: Alascom Bldg., Chefornak.
Equipment: Television Technology transmitter; Scala antenna.
Ownership: State of Alaska.
- Chenega**—K13VV, State of Alaska.
Technical Facilities: 10-w TPO, 0.054-kw ERP, 20-ft. above ground, 85-ft. above sea level, lat. 60° 03' 57", long. 148° 00' 47".
Transmitter: Chenega School.
Ownership: State of Alaska.
- Chevak**—K02KX, State of Alaska.
Technical Facilities: 10-w TPO, 0.045-kw ERP, 51-ft. above ground, 32-ft. above sea level, lat. 61° 31' 46", long. 165° 35' 00".
Transmitter: City Office Bldg.
Equipment: Television Technology transmitter; Scala antenna.
Ownership: State of Alaska.
- Chickaloon**—K10MT, State of Alaska.
Technical Facilities: 0.05-kw ERP, lat. 61° 47' 40", long. 148° 25' 19".
Ownership: State of Alaska.
- Chignik**—K07RY, State of Alaska.
Technical Facilities: 10-w TPO, 0.043-kw ERP, 20-ft. above ground, 45-ft. above sea level, lat. 56° 18' 11", long. 158° 24' 38".
Transmitter: Alascom site, Chignik.
Equipment: Television Technology transmitter; Scala antenna.
Ownership: State of Alaska.
- Chignik Lagoon**—K09SO, State of Alaska.
Technical Facilities: 10-w TPO, 0.056-kw ERP, 20-ft. above ground, 50-ft. above sea level, lat. 56° 18' 30", long. 158° 32' 11".
Transmitter: Chignik Lagoon Community School.
Equipment: Television Technology transmitter; Scala antenna.
Ownership: State of Alaska.
- Chignik Lake**—K02MR, State of Alaska.
Technical Facilities: 10-w TPO, 0.043-kw ERP, 20-ft. above ground, 50-ft. above sea level, lat. 56° 15' 21", long. 158° 45' 49".
Transmitter: Community Hall, Chignik Lake.
Ownership: State of Alaska.
- Chistochina**—K07QZ, State of Alaska.
Technical Facilities: 10-w TPO, 0.053-kw ERP, 55-ft. above ground, 1955-ft. above sea level, lat. 62° 35' 33", long. 144° 38' 47".
Transmitter: Postie's Lodge, Tok Cutoff Hwy.
Equipment: Acrodyn transmitter; Scala antenna.
Ownership: State of Alaska.
- Chitina**—K13SB, State of Alaska.
Technical Facilities: 10-w TPO, 0.056-kw ERP, 20-ft. above ground, 970-ft. above sea level, lat. 61° 31' 05", long. 144° 26' 20".
Transmitter: Chitina Country Store.
Equipment: Television Technology transmitter; Scala antenna.
Ownership: State of Alaska.
- *Chuathbaluk**—K03FY, State of Alaska.
Technical Facilities: 10-w TPO, 0.05-kw ERP, 30-ft. above ground, 110-ft. above sea level, lat. 61° 34' 21", long. 159° 14' 37".
Transmitter: Chuathbaluk Community Center.
Equipment: Television Technology transmitter; Scala antenna.
Ownership: State of Alaska.
- Chuathbaluk**—K06LG, State of Alaska.
Technical Facilities: 0.05-kw ERP, lat. 61° 34' 51", long. 159° 14' 37".
Ownership: State of Alaska.
- Circle**—K13SI, State of Alaska.
Technical Facilities: 10-w TPO, 0.055-kw ERP, 20-ft. above ground, 610-ft. above sea level, lat. 65° 49' 38", long. 144° 03' 58".
Transmitter: Circle School, Circle.
Equipment: Television Technology transmitter; Scala antenna.
Ownership: State of Alaska.
- Circle Hot Springs**—K03GO, State of Alaska.
Technical Facilities: 0.43-kw ERP, lat. 65° 34' 16", long. 144° 48' 58".
Ownership: State of Alaska.
- Circle Hot Springs**—K06LP, State of Alaska.
Technical Facilities: 0.548-kw ERP, lat. 63° 34' 16", long. 144° 48' 58".
Ownership: State of Alaska.
- Circle Hot Springs**—K07SM, State of Alaska.
Technical Facilities: 10-w TPO, 0.055-kw ERP, 20-ft. above ground, 760-ft. above sea level, lat. 65° 29' 08", long. 144° 37' 55".
Transmitter: Circle Hot Springs School.
Equipment: Television Technology transmitter; Scala antenna.
Ownership: State of Alaska.
- *Clarks Point**—K02MS, State of Alaska.
Technical Facilities: 10-w TPO, 0.043-kw ERP, 20-ft. above ground, 40-ft. above sea level, lat. 58° 50' 38", long. 158° 33' 03".
Transmitter: Alascom Office, Clarks Point.
Equipment: Television Technology transmitter; Scala antenna.
Ownership: State of Alaska.
- Clarks Point**—K12NL, State of Alaska.
Technical Facilities: 10-w TPO, 0.03-kw ERP, 20-ft. above ground, 40-ft. above sea level, lat. 58° 50' 38", long. 158° 33' 03".
Transmitter: Alascom Office, Clarks Point.
Equipment: Television Technology transmitter; Scala antenna.
Ownership: State of Alaska.
- Coffman Cove**—K09TV, State of Alaska.
Technical Facilities: 10-w TPO, 0.055-kw ERP, 20-ft. above ground, 40-ft. above sea level, lat. 56° 00' 57", long. 132° 02' 27".
Transmitter: Community School, Coffman Cove.
Equipment: Television Technology transmitter; Scala antenna.
Ownership: State of Alaska.
- Cold Bay**—K13UO, State of Alaska.
Technical Facilities: 100-w TPO, 0.512-kw ERP, 28-ft. above ground, 96-ft. above sea level, lat. 55° 12' 25", long. 162° 42' 20".
Transmitter: City Office Bldg.
Ownership: State of Alaska.
Note: Licensed as a translator.
- Cooper Landing**—K08KO, State of Alaska.
Technical Facilities: 0.05-kw ERP, lat. 60° 29' 22", long. 149° 44' 09".
Ownership: State of Alaska.
- Copper Center**—K12MO, State of Alaska.
Technical Facilities: 10-w TPO, 0.0954-kw ERP, 50-ft. above ground, 1275-ft. above sea level, lat. 62° 02' 40", long. 145° 25' 26".
Transmitter: State Hwy. Maintenance Station, Glennallen.
Equipment: Television Technology transmitter; Scala antenna.
Ownership: State of Alaska.
- Cordova**—K15AK, State of Alaska.
Technical Facilities: 100-w TPO, 0.392-kw ERP, 23-ft. above ground, 2522-ft. above sea level, lat. 60° 31' 30", long. 145° 41' 36".
Transmitter: Haney Mountain, 2-mi. SE of Cordova.
Ownership: State of Alaska.

Alaska—Low Power Television Stations

Council—K09UK, State of Alaska.

Technical Facilities: 10-w TPO, 0.055-kw ERP, 20-ft. above ground, 90-ft. above sea level, lat. 64° 53' 42", long. 163° 40' 10".
Transmitter: Alascom Office, Council.
Ownership: State of Alaska.

Craig—K61DE, State of Alaska.

Technical Facilities: 0.63-kw ERP, lat. 55° 28' 36", long. 133° 08' 14".
Ownership: State of Alaska.

Crooked Creek—K07RZ, State of Alaska.

Technical Facilities: 10-w TPO, 0.056-kw ERP, 20-ft. above ground, 148-ft. above sea level, lat. 61° 52' 16", long. 158° 06' 06".
Transmitter: Crooked Creek School.
Equipment: Television Technology transmitter; Scala antenna.
Ownership: State of Alaska.

Deering—K09RN, State of Alaska.

Technical Facilities: 10-w TPO, 0.0568-kw ERP, 20-ft. above ground, 40-ft. above sea level, lat. 66° 04' 36", long. 162° 43' 09".
Transmitter: Alascom Earth Station, Deering.
Equipment: Television Technology transmitter; Scala antenna.
Ownership: State of Alaska.

Delta Junction—K04KL, State of Alaska.

Technical Facilities: 10-w TPO, 0.048-kw ERP, 80-ft. above ground, 1934-ft. above sea level, lat. 64° 02' 15", long. 145° 44' 10".
Transmitter: Hwy. Maintenance Station, Delta Junction.
Equipment: Television Technology transmitter; Scala antenna.
Ownership: State of Alaska.

Delta Junction—K100B, R. E. Andreassen.

Phone: 907-895-5100.
Technical Facilities: 10-w TPO, 0.02-kw ERP, 150-ft. above ground, 1400-ft. above sea level, lat. 64° 03' 25", long. 145° 35' 30".
Transmitter: 2.7-mi. E & 0.3-mi. N of Delta Junction, 0.2-mi. W of Mill-Tan Rd.
Began Operation: February 25, 1997.
Ownership: R. E. Andreassen.

Delta Junction—K17AF, State of Alaska.

Technical Facilities: 20-w TPO, 0.137-kw ERP, 20-ft. above ground, 1145-ft. above sea level, lat. 64° 02' 13", long. 145° 42' 02".
Transmitter: Delta Junction Community School.
Equipment: Television Technology transmitter; Scala antenna.
Ownership: State of Alaska.

Dillingham—K02GU, Ch. 2, State of Alaska.

Technical Facilities: 0.33-kw ERP, lat. 59° 03' 46", long. 158° 28' 03".
Ownership: State of Alaska.

Dillingham—K04KM, State of Alaska.

Technical Facilities: 10-w TPO, 0.051-kw ERP, 20-ft. above ground, 65-ft. above sea level, lat. 54° 02' 35", long. 158° 27' 12".
Transmitter: Alascom Earth Station.
Ownership: State of Alaska.

Dillingham—K10LD, State of Alaska.

Technical Facilities: 0.302-kw ERP, lat. 59° 03' 46", long. 158° 28' 03".
Ownership: State of Alaska.

Dillingham, Wood River, Sparks & No—K05KF, Alaska Corp. of Seventh Day Adventists. Phone: 907-346-1004.

Technical Facilities: 40-w TPO, 0.16-kw ERP, 69-ft. above ground, 151-ft. above sea level, lat. 59° 02' 38", long. 158° 29' 18".

Transmitter: 1.1-mi. ENE of Squaw Creek & Nushagak River.
Began Operation: February 25, 1997.
Ownership: Alaska Corp. of Seventh Day Adventists.

Diomedea—K13UX, State of Alaska.

Technical Facilities: 0.05-kw ERP, lat. 65° 45' 30", long. 168° 58' 15".
Ownership: State of Alaska.

Dot Lake—K13RM, State of Alaska.

Technical Facilities: 10-w TPO, 0.0556-kw ERP, 20-ft. above ground, 1395-ft. above sea level, lat. 63° 39' 31", long. 144° 03' 22".
Transmitter: Dot Lake School, Dot Lake.
Equipment: Acrodyn transmitter; Scala antenna.
Ownership: State of Alaska.

Eagle Village—K09RF, State of Alaska.

Technical Facilities: 10-w TPO, 0.053-kw ERP, 20-ft. above ground, 895-ft. above sea level, lat. 64° 46' 48", long. 141° 06' 50".
Transmitter: Alascom Earth Station, Eagle Village.
Equipment: Television Technology transmitter; Scala antenna.
Ownership: State of Alaska.

Eek—K09TN, State of Alaska.

Technical Facilities: 10-w TPO, 0.055-kw ERP, 20-ft. above ground, 40-ft. above sea level, lat. 60° 13' 08", long. 162° 01' 11".
Transmitter: Eek High School.
Equipment: Television Technology transmitter; Scala antenna.
Ownership: State of Alaska.

Eek—K11SD, State of Alaska.

Technical Facilities: 0.055-kw ERP, lat. 60° 13' 08", long. 162° 01' 11".
Ownership: State of Alaska.
Note: Licensed as a translator.

Egegik—K04KR, State of Alaska.

Technical Facilities: 10-w TPO, 0.0506-kw ERP, 20-ft. above ground, 75-ft. above sea level, lat. 58° 12' 55", long. 157° 22' 27".
Transmitter: Egegik Community School.
Equipment: Television Technology transmitter; Scala antenna.
Ownership: State of Alaska.

Eight Fathoms Bight—K09TA, State of Alaska.

Technical Facilities: 10-w TPO, 0.055-kw ERP, 20-ft. above ground, 40-ft. above sea level, lat. 58° 00' 10", long. 135° 46' 03".
Transmitter: Eight Fathoms Bight.
Equipment: Television Technology transmitter; Scala antenna.
Ownership: State of Alaska.

Ekwook—K11QW, State of Alaska.

Technical Facilities: 10-w TPO, 0.055-kw ERP, 20-ft. above ground, 185-ft. above sea level, lat. 59° 20' 59", long. 157° 28' 33".
Transmitter: Ekwook High School.
Equipment: Television Technology transmitter; Scala antenna.
Ownership: State of Alaska.

*Elfin Cove—K09TK, State of Alaska.

Technical Facilities: 10-w TPO, 0.055-kw ERP, 20-ft. above ground, 40-ft. above sea level, lat. 58° 11' 03", long. 136° 20' 35".
Transmitter: Elfin Cove School.

Equipment: Television Technology transmitter; Scala antenna.
Ownership: State of Alaska.

Elim—K09QS, State of Alaska.

Technical Facilities: 10-w TPO, 0.0555-kw ERP, 20-ft. above ground, 47-ft. above sea level, lat. 64° 37' 03", long. 162° 15' 20".
Transmitter: Alascom Earth Station, Elim.
Equipment: Television Technology transmitter; Scala antenna.
Ownership: State of Alaska.

Emmonak—K05IH, State of Alaska.

Technical Facilities: 0.05-kw ERP, lat. 62° 46' 44", long. 164° 31' 36".
Ownership: State of Alaska.

*English Bay—K03GI, State of Alaska.

Technical Facilities: 10-w TPO, 0.043-kw ERP, 20-ft. above ground, 75-ft. above sea level, lat. 59° 21' 38", long. 151° 55' 48".
Transmitter: Community Center, English Bay.
Equipment: Television Technology transmitter; Scala antenna.
Ownership: State of Alaska.

Ernestine—K11RI, State of Alaska.

Technical Facilities: 10-w TPO, 0.055-kw ERP, 20-ft. above ground, 1000-ft. above sea level, lat. 61° 27' 04", long. 145° 10' 18".
Transmitter: Hwy. Maintenance Camp, Ernestine.
Equipment: Television Technology transmitter; Scala antenna.
Ownership: State of Alaska.

Fairbanks—K13XD, Tanana Valley TV Co.

Technical Facilities: 74-w TPO, 0.74-kw ERP, 300-ft. above ground, 1711-ft. above sea level, lat. 64° 55' 20", long. 147° 42' 55".
Transmitter: 2-mi. NNW of Farmers Loop & Skyline Dr.
Began Operation: September 20, 1996.
Ownership: Tanana Valley Television Co.

Fairbanks—K14JL, Alaskan Choice Television LC. Phone: 907-297-3000.

Studio: 3532 International Blvd., Fairbanks, AK 99501.
Technical Facilities: 1000-w TPO, 30-kw ERP, 384-ft. above ground, 4710-ft. above sea level, lat. 64° 52' 44", long. 148° 03' 10".
Holds CP for change to 290-w TPO, 8.82-kw ERP. BPTTL-980505JC.
Transmitter: 9.3-mi. WNW of Fairbanks, on Ester Dome.
Equipment: ITS transmitter; Kathrein antenna.
Satellite earth station: Anderson, 4.2-meter; Scientific-Atlanta receivers.
Began Operation: July 16, 1996.
Ownership: Alaskan Choice Television LC.
Multichannel TV Sound: Stereo only.
Represented (legal): Birch, Horton, Bittner & Cherot.
Personnel: Kate Giard, General Manager; Thomas Peak, Chief Engineer; George Quinto, Sales Manager.

Fairbanks—K16DW, Alaskan Choice Television LC. Phone: 907-297-3000.

Studio: 3532 International Blvd., Fairbanks, AK 99501.
Technical Facilities: 1000-w TPO, 30-kw ERP, 384-ft. above ground, 4710-ft. above sea level, lat. 64° 52' 44", long. 148° 03' 10".
Holds CP for change to 294-w TPO, 8.85-kw ERP. BPTTL-980505JT.
Transmitter: 9.3-mi. WNW of Fairbanks, on Ester Dome.
Equipment: ITS transmitter; Kathrein antenna.

Satellite earth station: Anderson, 4.2-meter; Scientific-Atlanta receivers.
Began Operation: July 2, 1996.
Ownership: Alaskan Choice Television LC.
Multichannel TV Sound: Stereo only.
Represented (legal): Birch, Horton, Bittner & Cherot.
Personnel: Kate Giard, General Manager; Thomas Peak, Chief Engineer; George Quinto, Sales Manager.

*Fairbanks—K19BJ, The Little TV Station.

Technical Facilities: 40.8-kw ERP, lat. 64° 52' 20", long. 148° 05' 40".
Ownership: The Little TV Station.

Fairbanks—K20FF, Alaskan Choice Television LC. Phone: 907-297-3000.

Studio: 3532 International Blvd., Fairbanks, AK 99501.
Technical Facilities: 1000-w TPO, 30-kw ERP, 384-ft. above ground, 4710-ft. above sea level, lat. 64° 52' 44", long. 148° 03' 10".
Holds CP for change to 300-w TPO, 9-kw ERP. BPTTL-980505IH.
Transmitter: 9.3-mi. WNW of Fairbanks, on Ester Dome.
Equipment: ITS transmitter; Kathrein antenna.
Satellite earth station: Anderson, 4.2-meter; Scientific-Atlanta receivers.
Began Operation: July 2, 1996.
Ownership: Alaskan Choice Television LC.
Multichannel TV Sound: Stereo only.
Represented (legal): Birch, Horton, Bittner & Cherot.
Personnel: Kate Giard, General Manager; Thomas Peak, Chief Engineer; George Quinto, Sales Manager.

Fairbanks—K22EY, Alaskan Choice Television LC. Phone: 907-297-3000.

Studio: 3532 International Blvd., Fairbanks, AK 99501.
Technical Facilities: 1000-w TPO, 30-kw ERP, 384-ft. above ground, 4710-ft. above sea level, lat. 64° 52' 44", long. 148° 03' 10".
Holds CP for change to 290-w TPO, 9-kw ERP. BPTTL-980505IF.
Transmitter: 9.3-mi. WNW of Fairbanks, on Ester Dome.
Equipment: ITS transmitter; Kathrein antenna.
Satellite earth station: Anderson, 4.2-meter; Scientific-Atlanta receivers.
Began Operation: July 2, 1996.
Ownership: Alaskan Choice Television LC.
Multichannel TV Sound: Stereo only.
Represented (legal): Birch, Horton, Bittner & Cherot.
Personnel: Kate Giard, General Manager; Thomas Peak, Chief Engineer; George Quinto, Sales Manager.

Fairbanks—K24EG, Alaskan Choice Television LC. Phone: 907-297-3000.

Studio: 3532 International Blvd., Fairbanks, AK 99501.
Technical Facilities: 1000-w TPO, 30-kw ERP, 384-ft. above ground, 4710-ft. above sea level, lat. 64° 52' 44", long. 148° 03' 10".
Holds CP for change to 300-w TPO, 9-kw ERP. BPTTL-980505IG.
Transmitter: 9.3-mi. WNW of Fairbanks, on Ester Dome.
Equipment: ITS transmitter; Kathrein antenna.
Satellite earth station: Anderson, 4.2-meter; Scientific-Atlanta receivers.
Began Operation: July 2, 1996.
Ownership: Alaskan Choice Television LC.
Multichannel TV Sound: Stereo only.
Represented (legal): Birch, Horton, Bittner & Cherot.

Alaska—Low Power Television Stations

- Began Operation:** July 2, 1996.
Ownership: Alaskan Choice Television LC.
Multichannel TV Sound: Stereo only.
Represented (legal): Birch, Horton, Bittner & Cherot.
Personnel: Kate Giard, Sales Manager; Thomas Peak, Chief Engineer; George Quinto, Sales Manager.
- Fairbanks—K54EW, Alaskan Choice Television LC.** Phone: 907-297-3000.
Studio: 3532 International Blvd., Fairbanks, AK 99501.
Technical Facilities: 1000-w TPO, 30-kw ERP, 413-ft. above ground, 4740-ft. above sea level, lat. 64° 52' 44", long. 148° 03' 10".
Holds CP for change to 253-w TPO, 9-kw ERP. BPTTL-980505JR.
Transmitter: 9.3-mi. WNW of Fairbanks, on Ester Dome.
Equipment: ITS transmitter; Kathrein antenna.
Satellite earth station: Anderson, 4.2-meter; Scientific-Atlanta receivers.
Began Operation: July 2, 1996.
Ownership: Alaskan Choice Television LC.
Multichannel TV Sound: Stereo only.
Represented (legal): Birch, Horton, Bittner & Cherot.
Personnel: Kate Giard, General Manager; Thomas Peak, Chief Engineer; George Quinto, Sales Manager.
- Fairbanks—K56FX, Alaskan Choice Television LC.** Phone: 907-297-3000.
Studio: 3532 International Blvd., Fairbanks, AK 99501.
Technical Facilities: 1000-w TPO, 30-kw ERP, 413-ft. above ground, 4740-ft. above sea level, lat. 64° 52' 44", long. 148° 03' 10".
Holds CP for change to 255-w TPO, 9-kw ERP. BPTTL-980505JF.
Transmitter: 9.3-mi. WNW of Fairbanks, on Ester Dome.
Equipment: ITS transmitter; Kathrein antenna.
Satellite earth station: Anderson, 4.2-meter; Scientific-Atlanta receivers.
Began Operation: July 2, 1996.
Ownership: Alaskan Choice Television LC.
Multichannel TV Sound: Stereo only.
Represented (legal): Birch, Horton, Bittner & Cherot.
Personnel: Kate Giard, General Manager; Thomas Peak, Chief Engineer; George Quinto, Sales Manager.
- Fairbanks—K60FQ, Alaskan Choice Television LC.** Phone: 907-297-3000.
Studio: 3532 International Blvd., Fairbanks, AK 99501.
Technical Facilities: 1000-w TPO, 30-kw ERP, 413-ft. above ground, 4740-ft. above sea level, lat. 64° 52' 44", long. 148° 03' 10".
Holds CP for change to 251-w TPO, 9-kw ERP. BPTTL-980505IE.
Transmitter: 9.3-mi. WNW of Fairbanks, on Ester Dome.
Equipment: ITS transmitter; Kathrein antenna.
Satellite earth station: Anderson, 4.2-meter; Scientific-Atlanta receivers.
Began Operation: July 2, 1996.
Ownership: Alaskan Choice Television LC.
Multichannel TV Sound: Stereo only.
Represented (legal): Birch, Horton, Bittner & Cherot.
Personnel: Kate Giard, General Manager; Thomas Peak, Chief Engineer; George Quinto, Sales Manager.
- Fairbanks—K62FB, Alaskan Choice Television LC.** Phone: 907-297-3000.
- Studio:** 3532 International Blvd., Fairbanks, AK 99501.
Technical Facilities: 1000-w TPO, 30-kw ERP, 413-ft. above ground, 4740-ft. above sea level, lat. 64° 52' 44", long. 148° 03' 10".
Holds CP for change to 247-w TPO, 9-kw ERP. BPTTL-980505JM.
Transmitter: 9.3-mi. WNW of Fairbanks, on Ester Dome.
Equipment: ITS transmitter; Kathrein antenna.
Satellite earth station: Anderson, 4.2-meter; Scientific-Atlanta receivers.
Began Operation: July 2, 1996.
Ownership: Alaskan Choice Television LC.
Multichannel TV Sound: Stereo only.
Represented (legal): Birch, Horton, Bittner & Cherot.
Personnel: Kate Giard, General Manager; Thomas Peak, Chief Engineer; George Quinto, Sales Manager.
- Fairbanks—K64EU, Alaskan Choice Television LC.** Phone: 907-297-3000.
Studio: 3532 International Blvd., Fairbanks, AK 99501.
Technical Facilities: 1000-w TPO, 30-kw ERP, 413-ft. above ground, 4740-ft. above sea level, lat. 64° 52' 44", long. 148° 03' 10".
Holds CP for change to 248-w TPO, 9-kw ERP. BPTTL-980505JE.
Transmitter: 9.3-mi. WNW of Fairbanks, on Ester Dome.
Equipment: ITS transmitter; Kathrein antenna.
Satellite earth station: Anderson, 4.2-meter; Scientific-Atlanta receivers.
Began Operation: July 2, 1996.
Ownership: Alaskan Choice Television LC.
Multichannel TV Sound: Stereo only.
Represented (legal): Birch, Horton, Bittner & Cherot.
Personnel: Kate Giard, General Manager; Thomas Peak, Chief Engineer; George Quinto, Sales Manager.
- Fairbanks—K66FG, Alaskan Choice Television LC.** Phone: 907-297-3000.
Studio: 3532 International Blvd., Fairbanks, AK 99501.
Technical Facilities: 1000-w TPO, 30-kw ERP, 413-ft. above ground, 4740-ft. above sea level, lat. 64° 52' 44", long. 148° 03' 10".
Holds CP for change to 244-w TPO, 9-kw ERP. BPTTL-980505JH.
Transmitter: 9.3-mi. WNW of Fairbanks, on Ester Dome.
Equipment: ITS transmitter; Kathrein antenna.
Satellite earth station: Anderson, 4.2-meter; Scientific-Atlanta receivers.
Began Operation: July 2, 1996.
Ownership: Alaskan Choice Television LC.
Multichannel TV Sound: Stereo only.
Represented (legal): Birch, Horton, Bittner & Cherot.
Personnel: Kate Giard, General Manager; Thomas Peak, Chief Engineer; George Quinto, Sales Manager.
- Fairbanks—K68EZ, Alaskan Choice Television LC.** Phone: 907-297-3000.
Studio: 3532 International Blvd., Fairbanks, AK 99501.
Technical Facilities: 1000-w TPO, 30-kw ERP, 413-ft. above ground, 4740-ft. above sea level, lat. 64° 52' 44", long. 148° 03' 10".
Holds CP for change to 246-w TPO, 9-kw ERP. BPTTL-980505JG.
Transmitter: 9.3-mi. WNW of Fairbanks, on Ester Dome.
Equipment: ITS transmitter; Kathrein antenna.
- Satellite earth station:** Anderson, 4.2-meter; Scientific-Atlanta receivers.
Began Operation: July 2, 1996.
Ownership: Alaskan Choice Television LC.
Multichannel TV Sound: Stereo only.
Represented (legal): Birch, Horton, Bittner & Cherot.
Personnel: Kate Giard, General Manager; Thomas Peak, Chief Engineer; George Quinto, Sales Manager.
- False Pass—K09RP, State of Alaska.**
Technical Facilities: 10-w TPO, 0.0542-kw ERP, 20-ft. above ground, 50-ft. above sea level, lat. 51° 54' 23", long. 163° 24' 44".
Transmitter: Alascom Earth Station, False Pass.
Equipment: Television Technology transmitter; Scala antenna.
Ownership: State of Alaska.
- Fort Yukon—K07RC, State of Alaska.**
Technical Facilities: 10-w TPO, 0.055-kw ERP, 20-ft. above ground, 460-ft. above sea level, lat. 66° 33' 53", long. 145° 15' 48".
Transmitter: Alascom Earth Station, Fort Yukon.
Equipment: Television Technology transmitter; Scala antenna.
Ownership: State of Alaska.
- Freshwater Bay—K09TP, State of Alaska.**
Technical Facilities: 10-w TPO, 0.055-kw ERP, 20-ft. above ground, 40-ft. above sea level, lat. 57° 53' 57", long. 135° 09' 21".
Transmitter: Freshwater Bay School.
Equipment: Television Technology transmitter; Scala antenna.
Ownership: State of Alaska.
- Gakona—K11RG, State of Alaska.**
Technical Facilities: 10-w TPO, 0.055-kw ERP, 20-ft. above ground, 1470-ft. above sea level, lat. 62° 18' 01", long. 145° 18' 13".
Equipment: Television Technology transmitter; Scala antenna.
Ownership: State of Alaska.
- Galena—K04LZ, State of Alaska.**
Technical Facilities: 10-w TPO, 0.041-kw ERP, 30-ft. above ground, 190-ft. above sea level, lat. 64° 45' 33", long. 156° 51' 41".
Transmitter: Alexander Lake Townsite addition, Galena.
Equipment: Television Technology transmitter; Scala antenna.
Ownership: State of Alaska.
- Gambell—K09QR, State of Alaska.**
Technical Facilities: 10-w TPO, 0.0535-kw ERP, 20-ft. above ground, 35-ft. above sea level, lat. 63° 46' 44", long. 171° 43' 54".
Transmitter: Alascom Earth Station, Gambell.
Equipment: Television Technology transmitter; Scala antenna.
Ownership: State of Alaska.
- Girdwood—K10MB, State of Alaska.**
Technical Facilities: 10-w TPO, 0.05-kw ERP, 60-ft. above ground, 110-ft. above sea level, lat. 60° 56' 45", long. 149° 10' 24".
Transmitter: Hwy. Maintenance Shop, Girdwood.
Equipment: Television Technology transmitter; Scala antenna.
Ownership: State of Alaska.
- Glennallen—K07QS, Wrangell Mountain TV Club.** Phone: 907-822-3407.
Technical Facilities: 100-w TPO, 0.297-kw ERP, 90-ft. above ground, 3290-ft. above sea level, lat. 61° 46' 11", long. 145° 11' 47".
Transmitter: Willow Mountain.
Ownership: Wrangell Mountain TV Club.
- Glennallen—K08LT, Paul Kildal.** Phone: 907-822-3643. Fax: 907-822-5098.
Technical Facilities: 10-w TPO, 0.02-kw ERP, 1539-ft. above sea level, lat. 62° 06' 54", long. 145° 31' 15".
Transmitter: Terrace Dr.
Began Operation: June 1, 1994.
Ownership: Paul Kildal.
- Glennallen/Cooper Landing—K13UB, State of Alaska.**
Technical Facilities: 100-w TPO, 0.47-kw ERP, 85-ft. above ground, 3284-ft. above sea level, lat. 61° 46' 44", long. 145° 12' 25".
Transmitter: Willow Mountain, Mile 88, Richardson Hwy.
Equipment: Television Technology transmitter; Scala antenna.
Ownership: State of Alaska.
- Golovin—K07QX, State of Alaska.**
Technical Facilities: 10-w TPO, 0.0549-kw ERP, 20-ft. above ground, 50-ft. above sea level, lat. 64° 32' 36", long. 163° 02' 03".
Transmitter: Alascom Earth Station, Golovin.
Equipment: Television Technology transmitter; Scala antenna.
Ownership: State of Alaska.
- Goodnews Bay—K04KT, State of Alaska.**
Technical Facilities: 10-w TPO, 0.0506-kw ERP, 20-ft. above ground, 90-ft. above sea level, lat. 59° 07' 07", long. 161° 35' 19".
Transmitter: Alascom Earth Station, Goodnews Bay.
Equipment: Television Technology transmitter; Scala antenna.
Ownership: State of Alaska.
- Gravian & Pennock Islands—K04NC, State of Alaska.**
Technical Facilities: 10-w TPO, 0.043-kw ERP, 20-ft. above ground, 40-ft. above sea level, lat. 55° 21' 22", long. 131° 42' 41".
Transmitter: Ketchikan Borough Airport Bldg., Gravian Island.
Ownership: State of Alaska.
- Graying—K11QH, State of Alaska.**
Technical Facilities: 10-w TPO, 0.0534-kw ERP, 20-ft. above ground, 95-ft. above sea level, lat. 62° 54' 11", long. 160° 03' 54".
Transmitter: Alascom Earth Station, Graying.
Equipment: Television Technology transmitter; Scala antenna.
Ownership: State of Alaska.
- Gustavus—K02LW, State of Alaska.**
Technical Facilities: 10-w TPO, 0.43-kw ERP, 20-ft. above ground, 50-ft. above sea level, lat. 58° 25' 04", long. 135° 42' 30".
Transmitter: Airport Maintenance Bldg., Gustavus.
Equipment: Television Technology transmitter; Scala antenna.
Ownership: State of Alaska.
- Haines—K07RF, State of Alaska.**
Technical Facilities: 10-w TPO, 0.055-kw ERP, 20-ft. above ground, 70-ft. above sea level, lat. 59° 14' 08", long. 135° 27' 01".
Transmitter: Alascom Earth Station, Haines.
Equipment: Television Technology transmitter; Scala antenna.
Ownership: State of Alaska.
- Haihub Cove—K12NW, State of Alaska.**
Technical Facilities: 0.06-kw ERP, lat. 59° 35' 57", long. 151° 14' 22".
Transmitter: Haihub Cove School.

- Equipment:** Television Technology transmitter; Scala antenna.
Ownership: State of Alaska.
- Healy—K58BI, State of Alaska.**
Technical Facilities: 10-w TPO, 0.317-kw ERP, 173-ft. above ground, 2109-ft. above sea level, lat. 63° 50' 13", long. 148° 58' 38".
Transmitter: State of Alaska Communications Site, Healy.
Equipment: Television Technology transmitter; Scala antenna.
Ownership: State of Alaska.
- Hobart Bay—K09TB, State of Alaska.**
Technical Facilities: 10-w TPO, 0.055-kw ERP, 20-ft. above ground, 40-ft. above sea level, lat. 57° 24' 15", long. 133° 24' 31".
Transmitter: Hobart Bay School.
Equipment: Television Technology transmitter; Scala antenna.
Ownership: State of Alaska.
- Hollis—K08KP, State of Alaska.**
Technical Facilities: 0.05-kw ERP, lat. 55° 28' 58", long. 132° 38' 53".
Ownership: State of Alaska.
- Hollis—K12NT, State of Alaska.**
Technical Facilities: 0.58-kw ERP, lat. 55° 28' 58", long. 132° 38' 53".
Ownership: State of Alaska.
- Holy Cross—K07RJ, State of Alaska.**
Technical Facilities: 10-w TPO, 0.0556-kw ERP, 20-ft. above ground, 195-ft. above sea level, lat. 62° 11' 58", long. 159° 46' 05".
Transmitter: Alascom Earth Station, Holy Cross.
Equipment: Television Technology transmitter; Scala antenna.
Ownership: State of Alaska.
- Homer/Seldovia—K11RK, State of Alaska.**
Technical Facilities: 100-w TPO, 0.79-kw ERP, 115-ft. above ground, 1215-ft. above sea level, lat. 59° 27' 17", long. 151° 40' 18".
Transmitter: 1.5-mi. NE of Seldovia.
Equipment: Emcee transmitter; Scala antenna.
Ownership: State of Alaska.
- Hoonah—K07QV, State of Alaska.**
Technical Facilities: 10-w TPO, 0.053-kw ERP, 70-ft. above ground, 85-ft. above sea level, lat. 58° 06' 36", long. 135° 26' 28".
Transmitter: Waste Treatment Plant, Hoonah.
Equipment: Acrodyne transmitter; Scala antenna.
Ownership: State of Alaska.
- Hooper Bay—K04MC, State of Alaska.**
Technical Facilities: 10-w TPO, 0.043-kw ERP, 20-ft. above ground, 40-ft. above sea level, lat. 61° 31' 56", long. 166° 05' 42".
Transmitter: Alascom Earth Station, Hooper Bay.
Equipment: Television Technology transmitter; Scala antenna.
Ownership: State of Alaska.
- Hughes—K09RY, State of Alaska.**
Technical Facilities: 10-w TPO, 0.054-kw ERP, 20-ft. above ground, 315-ft. above sea level, lat. 66° 02' 50", long. 154° 15' 20".
Transmitter: Alascom Earth Station, Hughes.
Equipment: Television Technology transmitter; Scala antenna.
Ownership: State of Alaska.
- Huslia—K09QD, State of Alaska.**
Technical Facilities: 10-w TPO, 0.0555-kw ERP, 20-ft. above ground, 215-ft. above sea level, lat. 65° 41' 57", long. 156° 23' 50".
Transmitter: Alascom Earth Station, Huslia.
Equipment: Television Technology transmitter; Scala antenna.
Ownership: State of Alaska.
- Hydaburg—K09QI, State of Alaska.**
Technical Facilities: 10-w TPO, 0.055-kw ERP, 20-ft. above ground, 45-ft. above sea level, lat. 55° 12' 26", long. 132° 49' 26".
Transmitter: Hydaburg Public School.
Equipment: Acrodyne transmitter; Scala antenna.
Ownership: State of Alaska.
- Hyder—K02MJ, State of Alaska.**
Technical Facilities: 0.04-kw ERP, lat. 55° 54' 58", long. 130° 01' 25".
Ownership: State of Alaska.
- Igiugig—K09SP, State of Alaska.**
Technical Facilities: 0.05-kw ERP, lat. 59° 19' 39", long. 155° 53' 33".
Ownership: State of Alaska.
- Iliamna—K04KO, State of Alaska.**
Technical Facilities: 0.05-kw ERP, 20-ft. above ground, 163-ft. above sea level, lat. 59° 54' 47", long. 154° 49' 00".
Holds CP for change to 0.03-kw ERP, 111-ft. above sea level, lat. 59° 45' 12", long. 154° 50' 38". BPTVL-JE0415XQ.
Transmitter: Alascom Earth Station, Iliamna.
Equipment: Television Technology transmitter; Scala antenna.
Ownership: State of Alaska.
Note: Licensed as a translator.
- Ivanof Bay—K09SN, State of Alaska.**
Technical Facilities: 10-w TPO, 0.056-kw ERP, 20-ft. above ground, 45-ft. above sea level, lat. 55° 54' 07", long. 159° 29' 15".
Transmitter: Community Hall, Ivanof Bay.
Equipment: Television Technology transmitter; Scala antenna.
Ownership: State of Alaska.
- Juneau-Douglas—K05JR, Dan Etulain. Phone: 907-586-8384. Fax: 907-586-8394. Studio: 1107 W. 8th St., Juneau, AK 99801.**
Technical Facilities: 10-w TPO, 0.054-kw ERP, 256-ft. above sea level, lat. 58° 18' 13", long. 134° 24' 38".
Transmitter: 129 E. 7th St.
Began Operation: August 17, 1998.
Ownership: Dan Etulain.
Represented (sales): Charles Ellis.
Represented (engineering): Rick Preuit.
Represented (legal): Haley, Bader & Potts PLC.
- Kake—K09QP, State of Alaska.**
Technical Facilities: 10-w TPO, 0.0512-kw ERP, 20-ft. above ground, 95-ft. above sea level, lat. 56° 58' 39", long. 133° 56' 47".
Transmitter: Kake Public School.
Equipment: Television Technology transmitter; Scala antenna.
Ownership: State of Alaska.
- Kakhonak—K09TM, State of Alaska.**
Technical Facilities: 10-w TPO, 0.059-kw ERP, 24-ft. above ground, 75-ft. above sea level, lat. 59° 26' 30", long. 154° 45' 07".
Transmitter: Kakhonak Village office bldg.
Ownership: State of Alaska.
- Kaktovik—K09QY, State of Alaska.**
Technical Facilities: 10-w TPO, 0.054-kw ERP, 20-ft. above ground, 70-ft. above sea level, lat. 70° 07' 35", long. 143° 36' 55".
Transmitter: Alascom Earth Station, Kaktovik.
Equipment: Television Technology transmitter; Scala antenna.
Ownership: State of Alaska.
- Kalskag—K09TR, State of Alaska.**
Technical Facilities: 10-w TPO, 0.055-kw ERP, 20-ft. above ground, 82-ft. above sea level, lat. 61° 30' 48", long. 160° 21' 30".
Transmitter: Kalskag High School.
Equipment: Television Technology transmitter; Scala antenna.
Ownership: State of Alaska.
- Kaitag—K09TX, State of Alaska.**
Technical Facilities: 0.056-kw ERP, lat. 64° 19' 42", long. 158° 43' 16".
Ownership: State of Alaska.
- Karluk—K09QK, State of Alaska.**
Technical Facilities: 10-w TPO, 0.0549-kw ERP, 20-ft. above ground, 70-ft. above sea level, lat. 57° 33' 53", long. 154° 25' 57".
Transmitter: Alascom Earth Station, Karluk.
Equipment: Television Technology transmitter; Scala antenna.
Ownership: State of Alaska.
- Kasaan—K09SM, State of Alaska.**
Technical Facilities: 0.06-kw ERP, lat. 54° 32' 24", long. 132° 24' 04".
Ownership: State of Alaska.
- Kasigluk—K09UE, State of Alaska.**
Technical Facilities: 10-w TPO, 0.055-kw ERP, 20-ft. above ground, 50-ft. above sea level, lat. 60° 53' 44", long. 162° 31' 05".
Transmitter: Kasigluk High School.
Equipment: Television Technology transmitter; Scala antenna.
Ownership: State of Alaska.
- Kenai/Soldotna/Sterling—K23AF, State of Alaska.**
Technical Facilities: 100-w TPO, 1.4-kw ERP, 300-ft. above ground, 600-ft. above sea level, lat. 60° 32' 15", long. 150° 32' 15".
Transmitter: 0.5-mi. W of Robinson Loop Rd., Sterling.
Ownership: State of Alaska.
- Ketchikan—K21AH, State of Alaska.**
Technical Facilities: 20-w TPO, 0.308-kw ERP, 20-ft. above ground, 480-ft. above sea level, lat. 55° 20' 17", long. 131° 37' 28".
Equipment: Television Technology transmitter; Scala antenna.
Ownership: State of Alaska.
- Ketchikan—KJMW-LP, Ch. 25, Pioneer Printing Co. Inc. Phone: 907-225-3157.**
Technical Facilities: 1000-w TPO, 10.11-kw ERP, 24-ft. above ground, 266-ft. above sea level, lat. 55° 20' 22", long. 131° 38' 12".
Requests modification of CP for change to 100-w TPO, 1.3-kw ERP, 2460-ft. above sea level, lat. 55° 21' 38", long. 131° 47' 42".
Transmitter to High Mountain, 5.6-mi. NW of Ketchikan. BMPPTL-940414PF.
Transmitter: 526 Stedman St.
Ownership: Pioneer Printing Co. Inc.
- Kiana—K09RW, State of Alaska.**
Technical Facilities: 10-w TPO, 0.0559-kw ERP, 20-ft. above ground, 175-ft. above sea level, lat. 66° 58' 27", long. 160° 25' 47".
Transmitter: Alascom Earth Station, Kiana.
- Equipment:** Television Technology transmitter; Scala antenna.
Ownership: State of Alaska.
- King Cove—K09QW, State of Alaska.**
Technical Facilities: 10-w TPO, 0.059-kw ERP, 40-ft. above ground, 70-ft. above sea level, lat. 55° 03' 37", long. 162° 38' 31".
Transmitter: City warehouse.
Ownership: State of Alaska.
Note: Operating as a translator.
- King Salmon—K04KN, State of Alaska.**
Technical Facilities: 10-w TPO, 0.0491-kw ERP, 20-ft. above ground, 91-ft. above sea level, lat. 58° 40' 58", long. 156° 39' 49".
Transmitter: Alascom Earth Station, King Salmon.
Equipment: Television Technology transmitter; Scala antenna.
Ownership: State of Alaska.
- King Salmon—K08KS, State of Alaska.**
Technical Facilities: 10-w TPO, 0.05-kw ERP, 30-ft. above ground, 89-ft. above sea level, lat. 58° 40' 58", long. 156° 39' 49".
Holds CP for change to 0.03-kw ERP, 62-ft. above sea level, lat. 58° 41' 38", long. 156° 42' 00". BPTVL-JE0415XR.
Transmitter: Alascom Earth Station, King Salmon.
Ownership: State of Alaska.
- Kipnuk—K04LM, State of Alaska.**
Technical Facilities: 10-w TPO, 0.043-kw ERP, 20-ft. above ground, 40-ft. above sea level, lat. 59° 56' 21", long. 164° 02' 28".
Transmitter: Alascom Earth Station, Kipnuk.
Equipment: Television Technology transmitter; Scala antenna.
Ownership: State of Alaska.
- Kivalina—K09QZ, State of Alaska.**
Technical Facilities: 10-w TPO, 0.0571-kw ERP, 20-ft. above ground, 45-ft. above sea level, lat. 67° 43' 38", long. 164° 32' 03".
Transmitter: Alascom Earth Station, Kivalina.
Equipment: Television Technology transmitter; Scala antenna.
Ownership: State of Alaska.
- Klawock—K07TI, State of Alaska.**
Technical Facilities: 0.05-kw ERP, lat. 55° 33' 18", long. 133° 05' 45".
Ownership: State of Alaska.
- Klukwan—K04KQ, State of Alaska.**
Technical Facilities: 10-w TPO, 0.0466-kw ERP, 100-ft. above ground, 300-ft. above sea level, lat. 59° 24' 08", long. 135° 53' 07".
Transmitter: Klukwan Water Storage Tank, 0.5-mi. N of Klukwan.
Equipment: Television Technology transmitter; Scala antenna.
Ownership: State of Alaska.
- Kobuk—K02KZ, State of Alaska.**
Technical Facilities: 10-w TPO, 0.0444-kw ERP, 20-ft. above ground, 150-ft. above sea level, lat. 66° 54' 29", long. 156° 52' 51".
Transmitter: Alascom Earth Station, Kobuk.
Equipment: Television Technology transmitter; Scala antenna.
Ownership: State of Alaska.
- *Kodiak—K13UY, State of Alaska.**
Technical Facilities: 0.05-kw ERP, lat. 57° 47' 32", long. 152° 23' 46".
Ownership: State of Alaska.

Alaska—Low Power Television Stations

- *Kodiak**—K27EQ, Julie E. Naughton. Phones: 907-486-8895; 907-487-2685. Fax: 907-486-8427.
 Technical Facilities: 50-w TPO, 0.85-kw ERP, 163-ft. above ground, 315-ft. above sea level, lat. 57° 47' 35", long. 152° 23' 42".
 Transmitter: Kodiak Island Borough Hill, E end of Egan Way.
 Equipment: ITS transmitter; Micro Communications Inc. antenna.
 Ownership: Julie E. Naughton.
 Advertising: Planned.
 Personnel: David A. Imus, General Manager; John M. Waller, Chief Engineer.
- *Kodiak**—K53FE, Julie E. Naughton. Phones: 907-486-8895; 907-487-2685. Fax: 907-486-8427.
 Technical Facilities: 50-w TPO, 1.2-kw ERP, 163-ft. above ground, 315-ft. above sea level, lat. 57° 47' 35", long. 152° 23' 42".
 Transmitter: Kodiak Island Borough Hill, E end of Egan Way.
 Equipment: ITS transmitter; Micro Communications Inc. antenna.
 Ownership: Julie E. Naughton.
 Advertising: Planned.
 Personnel: David A. Imus, General Manager; John M. Waller, Chief Engineer.
- *Kodiak**—K55GU, Julie E. Naughton. Phones: 907-486-8895; 907-487-2685. Fax: 907-486-8427.
 Technical Facilities: 50-w TPO, 1.2-kw ERP, 163-ft. above ground, 315-ft. above sea level, lat. 57° 47' 35", long. 152° 23' 42".
 Transmitter: Kodiak Island Borough Hill, E end of Egan Way.
 Equipment: ITS transmitter; Micro Communications Inc. antenna.
 Ownership: Julie E. Naughton.
 Advertising: Planned.
 Personnel: David A. Imus, General Manager; John M. Waller, Chief Engineer.
- *Kodiak**—K57GM, Julie E. Naughton. Phones: 907-486-8895; 907-487-2685. Fax: 907-486-8427.
 Technical Facilities: 50-w TPO, 1.2-kw ERP, 163-ft. above ground, 315-ft. above sea level, lat. 57° 47' 35", long. 152° 23' 42".
 Transmitter: Kodiak Island Borough Hill, E end of Egan Way.
 Equipment: ITS transmitter; Micro Communications Inc. antenna.
 Ownership: Julie E. Naughton.
 Advertising: Planned.
 Personnel: David A. Imus, General Manager; John M. Waller, Chief Engineer.
- *Kodiak**—K59FF, Julie E. Naughton. Phones: 907-486-8895; 907-487-2685. Fax: 907-486-8895.
 Technical Facilities: 50-w TPO, 4.22-kw ERP, 163-ft. above ground, 315-ft. above sea level, lat. 57° 47' 35", long. 152° 23' 42".
 Transmitter: Kodiak Island Borough Hill, E end of Egan Way.
 Equipment: ITS transmitter; Micro Communications Inc. antenna.
 Ownership: Julie E. Naughton.
 Advertising: Planned.
 Personnel: David A. Imus, General Manager; John M. Waller, Chief Engineer.
- *Kodiak**—K61GK, Carey Torsen. Phones: 907-486-8895; 907-487-2685. Fax: 907-486-8427.
 Technical Facilities: 100-w TPO, 2.44-kw ERP, 151-ft. above ground, 305-ft. above sea level, lat. 57° 47' 04", long. 152° 25' 57".
 Transmitter: Center of Near Island.
 Equipment: ITS transmitter; Micro Communications Inc. antenna.
 Ownership: Carey Torsen.
 Advertising: Planned.
 Personnel: David A. Imus, General Manager; John M. Waller, Chief Engineer.
- KoiliganeK**—K07QW, State of Alaska.
 Technical Facilities: 10-w TPO, 0.055-kw ERP, 20-ft. above ground, 230-ft. above sea level, lat. 59° 43' 42", long. 157° 16' 55".
 Transmitter: Alascom Earth Station, KoiliganeK.
 Equipment: Acrodyne transmitter; Scala antenna.
 Ownership: State of Alaska.
- Kongiganak**—K09RG, State of Alaska.
 Technical Facilities: 10-w TPO, 0.0561-kw ERP, 20-ft. above ground, 60-ft. above sea level, lat. 59° 57' 36", long. 162° 53' 30".
 Transmitter: Alascom Earth Station, Kongiganak.
 Equipment: Television Technology transmitter; Scala antenna.
 Ownership: State of Alaska.
- Kotlik**—K09SL, State of Alaska.
 Technical Facilities: 10-w TPO, 0.055-kw ERP, 20-ft. above ground, 40-ft. above sea level, lat. 63° 03' 00", long. 163° 33' 08".
 Transmitter: Head Start Bldg., Kotlik.
 Equipment: Television Technology transmitter; Scala antenna.
 Ownership: State of Alaska.
- Kotzebue**—K09OV, Kotzebue Broadcasting, Inc.
 Technical Facilities: 0.49-kw ERP, lat. 66° 53' 52", long. 162° 35' 46".
 Ownership: Kotzebue Broadcasting Inc.
- *Kotzebue**—K13UE, State of Alaska.
 Technical Facilities: 0.05-kw ERP, lat. 66° 53' 52", long. 162° 35' 46".
 Ownership: State of Alaska.
- Koyuk**—K02MB, State of Alaska.
 Technical Facilities: 10-w TPO, 0.0434-kw ERP, 20-ft. above ground, 70-ft. above sea level, lat. 64° 55' 54", long. 161° 09' 23".
 Transmitter: Alascom Earth Station, Koyuk.
 Equipment: Television Technology transmitter; Scala antenna.
 Ownership: State of Alaska.
- Koyukuk**—K03FZ, State of Alaska.
 Technical Facilities: 10-w TPO, 0.043-kw ERP, 20-ft. above ground, 150-ft. above sea level, lat. 64° 52' 58", long. 157° 42' 24".
 Transmitter: Koyukuk School.
 Equipment: Television Technology transmitter; Scala antenna.
 Ownership: State of Alaska.
- Kwethluk**—K09UJ, State of Alaska.
 Technical Facilities: 0.05-kw ERP, lat. 60° 48' 45", long. 161° 26' 00".
 Ownership: State of Alaska.
- Kwigillingok**—K11SC, State of Alaska.
 Technical Facilities: 0.05-kw ERP, lat. 59° 51' 54", long. 163° 08' 08".
 Ownership: State of Alaska.
- Kwigillingok**—K13UK, State of Alaska.
 Technical Facilities: 0.055-kw ERP, lat. 59° 51' 54", long. 163° 08' 08".
 Ownership: State of Alaska.
- Labouchere Bay**—K07SK, State of Alaska.
 Technical Facilities: 10-w TPO, 0.055-kw ERP, 20-ft. above ground, 40-ft. above sea level, lat. 56° 18' 24", long. 133° 37' 35".
 Transmitter: Labouchere Bay School.
 Equipment: Television Technology transmitter; Scala antenna.
 Ownership: State of Alaska.
- Lake Louise/Eureka Roadhouse/Neichi**—K11RJ, State of Alaska.
 Technical Facilities: 100-w TPO, 0.55-kw ERP, 20-ft. above ground, 2994-ft. above sea level, lat. 62° 06' 20", long. 146° 10' 18".
 Transmitter: 28-mi. W of Glennallen.
 Equipment: Emcee transmitter; Scala antenna.
 Ownership: State of Alaska.
- Larsen Bay**—K09QE, State of Alaska.
 Technical Facilities: 10-w TPO, 0.0534-kw ERP, 20-ft. above ground, 60-ft. above sea level, lat. 57° 32' 17", long. 153° 58' 48".
 Transmitter: Alascom Earth Station, Larsen Bay.
 Equipment: Television Technology transmitter; Scala antenna.
 Ownership: State of Alaska.
- Levelock**—K07TT, State of Alaska.
 Technical Facilities: 0.05-kw ERP, lat. 59° 06' 54", long. 156° 51' 39".
 Ownership: State of Alaska.
- Lime Village**—K11RW, State of Alaska.
 Technical Facilities: 0.05-kw ERP, lat. 61° 21' 22", long. 155° 26' 10".
 Ownership: State of Alaska.
- Long Island**—K05IR, State of Alaska. Phone: 907-269-5744.
 Technical Facilities: 10-w TPO, 0.01-kw ERP, 26-ft. above ground, 46-ft. above sea level, lat. 54° 55' 43", long. 132° 44' 34".
 Transmitter: Long Island School Bldg.
 Ownership: State of Alaska.
- Long Island**—K10MU, State of Alaska.
 Technical Facilities: 0.01-kw ERP, lat. 54° 55' 43", long. 132° 44' 34".
 Ownership: State of Alaska.
- Manley Hot Springs**—K07RX, State of Alaska.
 Technical Facilities: 10-w TPO, 0.055-kw ERP, 20-ft. above ground, 400-ft. above sea level, lat. 64° 59' 52", long. 150° 38' 26".
 Transmitter: Telco Bldg., Manley Hot Springs.
 Equipment: Television Technology transmitter; Scala antenna.
 Ownership: State of Alaska.
- Manokotak**—K09TQ, State of Alaska.
 Technical Facilities: 10-w TPO, 0.055-kw ERP, 20-ft. above ground, 40-ft. above sea level, lat. 58° 58' 52", long. 159° 03' 20".
 Transmitter: Manokotak School.
 Equipment: Television Technology transmitter; Scala antenna.
 Ownership: State of Alaska.
- Marshall**—K02KV, State of Alaska.
 Technical Facilities: 10-w TPO, 0.0441-kw ERP, 20-ft. above ground, 70-ft. above sea level, lat. 61° 52' 53", long. 162° 05' 09".
 Transmitter: Alascom Earth Station, Marshall.
 Ownership: State of Alaska.
- McGrath**—K09QC, State of Alaska.
 Technical Facilities: 10-w TPO, 0.059-kw ERP, 48-ft. above ground, 135-ft. above sea level, lat. 62° 57' 02", long. 135° 35' 10".
 Transmitter: Captain Snow community office bldg.
 Ownership: State of Alaska.
- McKinley Park**—K03GK, State of Alaska.
 Technical Facilities: 10-w TPO, 0.497-kw ERP, 25-ft. above ground, 1700-ft. above sea level, lat. 63° 43' 40", long. 148° 54' 15".
 Transmitter: 0.75-mi. off McKinley Park Hwy., McKinley Park.
 Equipment: Television Technology transmitter; Scala antenna.
 Ownership: State of Alaska.
- Mekoryuk**—K04MD, State of Alaska.
 Technical Facilities: 10-w TPO, 0.043-kw ERP, 20-ft. above ground, 40-ft. above sea level, lat. 60° 23' 12", long. 166° 11' 12".
 Transmitter: Alascom Earth Station, Meyorkuk.
 Equipment: Television Technology transmitter; Scala antenna.
 Ownership: State of Alaska.
- Mentasta Lake**—K09QJ, State of Alaska.
 Technical Facilities: 10-w TPO, 0.0543-kw ERP, 20-ft. above ground, 2355-ft. above sea level, lat. 62° 55' 46", long. 143° 47' 40".
 Transmitter: Mentasta Lake School, Mentasta Lake.
 Equipment: Acrodyne transmitter; Scala antenna.
 Ownership: State of Alaska.
- Metlakatla**—K07SL, State of Alaska.
 Technical Facilities: 10-w TPO, 0.055-kw ERP, 20-ft. above ground, 40-ft. above sea level, lat. 55° 07' 42", long. 161° 34' 20".
 Transmitter: Metlakatla School.
 Equipment: Television Technology transmitter; Scala antenna.
 Ownership: State of Alaska.
 Note: Licensed as a translator.
- Meyers Chuck**—K09TI, State of Alaska.
 Technical Facilities: 10-w TPO, 0.055-kw ERP, lat. 55° 44' 28", long. 132° 15' 14".
 Equipment: Television Technology transmitter; Scala antenna.
 Ownership: State of Alaska.
- Minchumina**—K05IK, State of Alaska.
 Technical Facilities: 10-w TPO, 0.028-kw ERP, 20-ft. above ground, 670-ft. above sea level, lat. 63° 52' 59", long. 152° 18' 45".
 Transmitter: Alascom Office, Minchumina.
 Ownership: State of Alaska.
- Minchumina**—K09SZ, State of Alaska.
 Technical Facilities: 10-w TPO, 0.055-kw ERP, 20-ft. above ground, 670-ft. above sea level, lat. 63° 52' 59", long. 152° 18' 45".
 Transmitter: Alascom Office, Minchumina.
 Equipment: Television Technology transmitter; Scala antenna.
 Ownership: State of Alaska.
- Minto**—K13TK, State of Alaska.
 Technical Facilities: 10-w TPO, 0.055-kw ERP, 20-ft. above ground, 435-ft. above sea level, lat. 65° 09' 10", long. 149° 20' 23".
 Transmitter: Alascom Earth Station, Minto.
 Equipment: Television Technology transmitter; Scala antenna.
 Ownership: State of Alaska.
- Moose Pass**—K15AP, State of Alaska.
 Technical Facilities: 0.28-kw ERP, lat. 60° 14' 13", long. 149° 21' 28".
 Ownership: State of Alaska.
- Mosquito Lake**—K13UM, State of Alaska.
 Technical Facilities: 0.06-kw ERP, lat. 59° 27' 32", long. 136° 01' 24".
 Ownership: State of Alaska.

Mountain Village—K13TJ, State of Alaska.
 Technical Facilities: 10-w TPO, 0.055-kw ERP, 20-ft. above ground, 120-ft. above sea level, lat. 62° 05' 18", long. 163° 43' 35".
 Transmitter: Alascom Earth Station, Mountain Village.
 Equipment: Television Technology transmitter; Scala antenna.
 Ownership: State of Alaska.

Naknek—K13TZ, State of Alaska.
 Technical Facilities: 10-w TPO, 0.0436-kw ERP, 150-ft. above ground, 195-ft. above sea level, lat. 58° 44' 35", long. 156° 57' 57".
 Transmitter: 1.7-mi. E of Naknek on Naknek King Solomon.
 Equipment: Television Technology transmitter; Scala antenna.
 Ownership: State of Alaska.

Napakiak—K10MR, State of Alaska.
 Technical Facilities: 0.01-kw ERP, lat. 60° 41' 36", long. 161° 57' 50".
 Ownership: State of Alaska.
 Note: Licensed as a translator.

Napaskiak—K02MZ, State of Alaska.
 Technical Facilities: 0.04-kw ERP, lat. 60° 41' 48", long. 161° 57' 13".
 Transmitter: Napaskiak School.
 Ownership: State of Alaska.
 Note: Licensed as a translator.

Napaskiak—K07SJ, State of Alaska.
 Technical Facilities: 10-w TPO, 0.055-kw ERP, 20-ft. above ground, 40-ft. above sea level, lat. 60° 41' 48", long. 161° 57' 13".
 Transmitter: Napaskiak School.
 Equipment: Television Technology transmitter; Scala antenna.
 Ownership: State of Alaska.
 Note: Licensed as a translator.

Naukati Bay—K09TJ, State of Alaska.
 Technical Facilities: 10-w TPO, 0.055-kw ERP, 20-ft. above ground, 40-ft. above sea level, lat. 55° 52' 06", long. 133° 13' 03".
 Transmitter: Naukati Bay School.
 Equipment: Television Technology transmitter; Scala antenna.
 Ownership: State of Alaska.

Nelson Lagoon—K09QM, State of Alaska.
 Technical Facilities: 10-w TPO, 0.0549-kw ERP, 20-ft. above ground, 50-ft. above sea level, lat. 56° 00' 07", long. 161° 12' 07".
 Transmitter: Alascom Earth Station, Nelson Lagoon.
 Equipment: Television Technology transmitter; Scala antenna.
 Ownership: State of Alaska.

Nenana—K06MV, City of Nenana. Phone: 907-832-5441.
 Technical Facilities: 10-w TPO, 0.061-kw ERP, 40-ft. above ground, 1140-ft. above sea level, lat. 64° 34' 45", long. 149° 04' 22".
 Transmitter: Electronics site, 1-mi. N of Nenana.
 Ownership: City of Nenana.

***Nenana**—K13WV, City of Nenana. Phone: 907-832-5441.
 Technical Facilities: 10-w TPO, 0.069-kw ERP, 50-ft. above ground, 1142-ft. above sea level, lat. 64° 34' 45", long. 149° 04' 22".
 Transmitter: Electronics site, 1-mi. N of Nenana.
 Ownership: City of Nenana.

Nenana—K55DE, State of Alaska.
 Technical Facilities: 10-w TPO, 0.0666-kw ERP, 85-ft. above ground, 445-ft. above sea level, lat. 64° 33' 15", long. 149° 05' 06".
 Transmitter: State Hwy. Maintenance Station, Nenana.
 Equipment: Television Technology transmitter; Scala antenna.
 Ownership: State of Alaska.

New Stuyahok—K09QV, State of Alaska.
 Technical Facilities: 10-w TPO, 0.0542-kw ERP, 20-ft. above ground, 160-ft. above sea level, lat. 59° 27' 09", long. 157° 18' 31".
 Transmitter: Alascom Earth Station, New Stuyahok.
 Equipment: Television Technology transmitter; Scala antenna.
 Ownership: State of Alaska.

Newtok—K02LN, State of Alaska.
 Technical Facilities: 10-w TPO, 0.043-kw ERP, 20-ft. above ground, 40-ft. above sea level, lat. 60° 56' 29", long. 164° 37' 44".
 Transmitter: Newtok School.
 Equipment: Television Technology transmitter; Scala antenna.
 Ownership: State of Alaska.

Nightmute—K10LU, State of Alaska.
 Technical Facilities: 10-w TPO, 0.043-kw ERP, 20-ft. above ground, 40-ft. above sea level, lat. 60° 29' 48", long. 164° 43' 29".
 Holds CP for change to 0.06-kw ERP, 62-ft. above sea level, lat. 60° 28' 42", long. 164° 43' 12". Transmitter to Nightmute School Storage Bldg.
 Transmitter: Clinic Bldg., Nightmute.
 Equipment: Television Technology transmitter; Scala antenna.
 Ownership: State of Alaska.
 Note: Licensed as a translator.

Nikolai—K04MB, State of Alaska.
 Technical Facilities: 10-w TPO, 0.043-kw ERP, 30-ft. above ground, 455-ft. above sea level, lat. 63° 00' 47", long. 154° 22' 19".
 Transmitter: Nikolai School Bldg.
 Equipment: Television Technology transmitter; Scala antenna.
 Ownership: State of Alaska.

Nikolsid—K09RK, State of Alaska.
 Technical Facilities: 10-w TPO, 0.056-kw ERP, 45-ft. above ground, 75-ft. above sea level, lat. 52° 56' 17", long. 168° 52' 20".
 Transmitter: Chaluka Office Bldg.
 Ownership: State of Alaska.
 Note: Operating as a translator.

***Ninilchik**—K39AA, State of Alaska.
 Technical Facilities: 200-w TPO, 1.27-kw ERP, 200-ft. above ground, 459-ft. above sea level, lat. 60° 00' 35", long. 151° 42' 45".
 Transmitter: 3.2-mi. SW of Ninilchik.
 Ownership: State of Alaska.

Noatak—K07RI, State of Alaska.
 Technical Facilities: 10-w TPO, 0.0548-kw ERP, 20-ft. above ground, 135-ft. above sea level, lat. 67° 34' 03", long. 162° 57' 58".
 Transmitter: Alascom Earth Station, Noatak.
 Equipment: Television Technology transmitter; Scala antenna.
 Ownership: State of Alaska.
 Note: Licensed as a translator.

Nome—K11TH, Three Angels Broadcasting Network Inc. Phone: 618-627-4651. Fax: 618-627-4155.

Studio: 3391 Charley Good Rd., West Frankfort, IL 62890.
 Technical Facilities: 10-w TPO, 0.25-kw ERP, 42-ft. above ground, 170-ft. above sea level, lat. 64° 31' 11", long. 165° 22' 20".
 Transmitter: Lot 6, Block 6, Icy View Subdivision.
 Equipment: TTC transmitter; Scala antenna.
 Satellite earth station: DH Satellite, 3-meter.
 Began Operation: November 13, 1997.
 Ownership: Three Angels Broadcasting Network Inc.
 Represented (engineering): Moses Primo.
 Represented (legal): David Silverman.
 Personnel: Moses Primo, Chief Engineer.

Nome—K13UG, State of Alaska.
 Technical Facilities: 0.05-kw ERP, lat. 64° 29' 50", long. 165° 24' 05".
 Ownership: State of Alaska.

Nondaton—K09RQ, State of Alaska.
 Technical Facilities: 10-w TPO, 0.0536-kw ERP, 20-ft. above ground, 295-ft. above sea level, lat. 59° 58' 28", long. 154° 50' 49".
 Transmitter: Nondaton Community School.
 Equipment: Television Technology transmitter; Scala antenna.
 Ownership: State of Alaska.

Noorvik—K09RU, State of Alaska.
 Technical Facilities: 10-w TPO, 0.0574-kw ERP, 20-ft. above ground, 90-ft. above sea level, lat. 66° 50' 15", long. 161° 01' 50".
 Transmitter: Alascom Earth Station, Noorvik.
 Equipment: Television Technology transmitter; Scala antenna.
 Ownership: State of Alaska.

Northway—K02LB, Northway Village Council.
 Technical Facilities: 10-w TPO, 0.04985-kw ERP, 80-ft. above ground, 1796-ft. above sea level, lat. 62° 58' 04", long. 141° 53' 34".
 Transmitter: Community Bldg., Northway.
 Equipment: Television Technology transmitter; Scala antenna.
 Ownership: Northway Village Council.
 Represented (legal): Wilkinson, Barker, Knauer & Quinn LLP.

Northway—K04KP, State of Alaska.
 Technical Facilities: 10-w TPO, 0.0484-kw ERP, 20-ft. above ground, 1720-ft. above sea level, lat. 62° 57' 47", long. 141° 55' 57".
 Transmitter: Northway Community School.
 Equipment: Television Technology transmitter; Scala antenna.
 Ownership: State of Alaska.

Nuiqsut—K09RT, State of Alaska.
 Technical Facilities: 10-w TPO, 0.056-kw ERP, 20-ft. above ground, 70-ft. above sea level, lat. 70° 12' 39", long. 150° 59' 27".
 Transmitter: Alascom Earth Station, Nuiqsut.
 Equipment: Television Technology transmitter; Scala antenna.
 Ownership: State of Alaska.

Nulato—K02KW, State of Alaska.
 Technical Facilities: 10-w TPO, 0.043-kw ERP, 20-ft. above ground, 135-ft. above sea level, lat. 64° 43' 10", long. 158° 06' 10".
 Transmitter: Alascom Earth Station, Nulato.
 Equipment: Television Technology transmitter; Scala antenna.
 Ownership: State of Alaska.

Old Harbor—K13RN, State of Alaska.
 Technical Facilities: 10-w TPO, 0.06-kw ERP, 28-ft. above ground, 49-ft. above sea level, lat. 57° 12' 19", long. 153° 18' 07".

Transmitter: VPSO Office Bldg.
 Equipment: Television Technology transmitter; Scala antenna.
 Ownership: State of Alaska.

Ouzinkie—K07QY, State of Alaska.
 Technical Facilities: 10-w TPO, 0.0555-kw ERP, 20-ft. above ground, 45-ft. above sea level, lat. 51° 55' 24", long. 152° 30' 00".
 Transmitter: Ouzinkie Community School.
 Equipment: Television Technology transmitter; Scala antenna.
 Ownership: State of Alaska.

Paxson—K11QV, State of Alaska.
 Technical Facilities: 10-w TPO, 0.055-kw ERP, 20-ft. above ground, 2720-ft. above sea level, lat. 63° 01' 54", long. 145° 29' 35".
 Transmitter: Paxson Hwy. 185, 0.5-mi. up Richardson Hwy.
 Equipment: Television Technology transmitter; Scala antenna.
 Ownership: State of Alaska.

Pedro Bay—K13SV, State of Alaska.
 Technical Facilities: 10-w TPO, 0.054-kw ERP, 20-ft. above ground, 90-ft. above sea level, lat. 59° 47' 06", long. 154° 07' 09".
 Transmitter: Alascom Office, Pedro Bay.
 Equipment: Television Technology transmitter; Scala antenna.
 Ownership: State of Alaska.

Pelican—K09RM, State of Alaska.
 Technical Facilities: 10-w TPO, 0.0548-kw ERP, 20-ft. above ground, 145-ft. above sea level, lat. 57° 57' 45", long. 136° 13' 51".
 Transmitter: Pelican Community School.
 Equipment: Television Technology transmitter; Scala antenna.
 Ownership: State of Alaska.

Perryville—K04MA, State of Alaska.
 Technical Facilities: 10-w TPO, 0.043-kw ERP, 20-ft. above ground, 50-ft. above sea level, lat. 55° 54' 45", long. 159° 08' 34".
 Transmitter: Perryville Community Hall.
 Equipment: Television Technology transmitter; Scala antenna.
 Ownership: State of Alaska.

Petersburg—K21CK, State of Alaska.
 Technical Facilities: 100-w TPO, 0.7-kw ERP, 105-ft. above ground, 180-ft. above sea level, lat. 56° 48' 55", long. 132° 57' 12".
 Transmitter: Petersburg High School, 3rd & B Sts.
 Ownership: State of Alaska.

Pilot Point—K02LI, State of Alaska.
 Technical Facilities: 10-w TPO, 0.042-kw ERP, 20-ft. above ground, 30-ft. above sea level, lat. 57° 33' 54", long. 157° 34' 30".
 Transmitter: School Power House, Pilot Point.
 Equipment: Television Technology transmitter; Scala antenna.
 Ownership: State of Alaska.

Pilot Station—K15AU, State of Alaska.
 Technical Facilities: 10-w TPO, 0.163-kw ERP, 20-ft. above ground, 295-ft. above sea level, lat. 61° 52' 24", long. 162° 52' 34".
 Transmitter: Pump House, Pilot Station.
 Equipment: Television Technology transmitter; Scala antenna.
 Ownership: State of Alaska.

Pitka's Point—K02LV, State of Alaska.
 Technical Facilities: 10-w TPO, 0.043-kw ERP, 20-ft. above ground, 45-ft. above sea level, lat. 62° 01' 57", long. 163° 16' 55".

Alaska—Low Power Television Stations

- Equipment:** Television Technology transmitter; Scala antenna.
Ownership: State of Alaska.
- ***Point Baker**—K09SY, State of Alaska.
Technical Facilities: 10-w TPO, 0.056-kw ERP, 20-ft. above ground, 50-ft. above sea level, lat. 56° 21' 14", long. 133° 37' 13".
Transmitter: Community Store, Point Baker.
Equipment: Television Technology transmitter; Scala antenna.
Ownership: State of Alaska.
- Point Hope**—K09QN, State of Alaska.
Technical Facilities: 10-w TPO, 0.0536-kw ERP, 20-ft. above ground, 47-ft. above sea level, lat. 68° 20' 51", long. 166° 44' 16".
Transmitter: Alascom Earth Station, Point Hope.
Equipment: Television Technology transmitter; Scala antenna.
Ownership: State of Alaska.
- Point Lay**—K09UC, State of Alaska.
Technical Facilities: 0.05-kw ERP, lat. 69° 49' 00", long. 163° 04' 48".
Ownership: State of Alaska.
- Port Alice**—K09TL, State of Alaska.
Technical Facilities: 10-w TPO, 0.055-kw ERP, 20-ft. above ground, 40-ft. above sea level, lat. 55° 47' 59", long. 133° 35' 13".
Transmitter: Port Alice School.
Equipment: Television Technology transmitter; Scala antenna.
Ownership: State of Alaska.
- Port Alsworth**—K07SH, State of Alaska.
Technical Facilities: 10-w TPO, 0.059-kw ERP, 31-ft. above ground, 301-ft. above sea level, lat. 60° 12' 09", long. 154° 19' 08".
Transmitter: Tanalian School generator bldg.
Ownership: State of Alaska.
Note: Operating as a translator.
- Port Graham**—K09QB, State of Alaska.
Technical Facilities: 0.006-kw ERP, lat. 59° 20' 54", long. 151° 49' 29".
Transmitter: Community Center, Port Graham.
Equipment: Television Technology transmitter; Scala antenna.
Ownership: State of Alaska.
Note: Licensed as a translator.
- Port Graham**—K13SC, State of Alaska.
Technical Facilities: 10-w TPO, 0.055-kw ERP, 57-ft. above ground, 107-ft. above sea level, lat. 59° 20' 54", long. 151° 49' 29".
Transmitter: Community Center, Port Graham.
Equipment: Television Technology transmitter; Scala antenna.
Ownership: State of Alaska.
- Port Heiden**—K13SA, State of Alaska.
Technical Facilities: 10-w TPO, 0.0589-kw ERP, 55-ft. above ground, 124-ft. above sea level, lat. 56° 51' 04", long. 158° 35' 50".
Transmitter: Port Heiden Fire Station.
Equipment: Television Technology transmitter; Scala antenna.
Ownership: State of Alaska.
Note: Licensed as a translator.
- Port Lions**—K07RG, State of Alaska.
Technical Facilities: 10-w TPO, 0.058-kw ERP, 47-ft. above ground, 75-ft. above sea level, lat. 57° 52' 07", long. 152° 52' 43".
Transmitter: BIA School Bldg.
Equipment: Television Technology transmitter; Scala antenna.
Ownership: State of Alaska.
- Port Lions**—K09SR, State of Alaska.
Technical Facilities: 10-w TPO, 0.059-kw ERP, 46-ft. above ground, 75-ft. above sea level, lat. 57° 52' 09", long. 152° 52' 43".
Transmitter: BIA School Bldg.
Ownership: State of Alaska.
Note: Licensed as a translator.
- Port Moller**—K07SO, State of Alaska.
Technical Facilities: 10-w TPO, 0.055-kw ERP, 20-ft. above ground, 40-ft. above sea level, lat. 57° 59' 22", long. 160° 34' 33".
Transmitter: Port Moller High School.
Equipment: Television Technology transmitter; Scala antenna.
Ownership: State of Alaska.
- Port Protection**—K11QX, State of Alaska.
Technical Facilities: 10-w TPO, 0.055-kw ERP, 20-ft. above ground, 40-ft. above sea level, lat. 56° 19' 23", long. 133° 36' 44".
Transmitter: Port Protection School.
Equipment: Television Technology transmitter; Scala antenna.
Ownership: State of Alaska.
- ***Portage Creek**—K07TU, State of Alaska.
Technical Facilities: 0.54-kw ERP, lat. 58° 54' 10", long. 157° 43' 08".
Ownership: State of Alaska.
- Prince of Wales**—K30EO, Pioneer Printing Co. Inc. Phone: 907-225-3157.
Technical Facilities: 100-w TPO, 1.33-kw ERP, 10-ft. above ground, 2900-ft. above sea level, lat. 55° 27' 51", long. 133° 04' 39".
Transmitter: 2.5-mi. SE of Craig on Sunny Hay Mountain.
Ownership: Pioneer Printing Co. Inc.
- Quinhagak**—K09SX, State of Alaska.
Technical Facilities: 10-w TPO, 0.054-kw ERP, 20-ft. above ground, 40-ft. above sea level, lat. 59° 44' 53", long. 161° 54' 47".
Transmitter: Alascom Bldg., Quinhagak.
Equipment: Television Technology transmitter; Scala antenna.
Ownership: State of Alaska.
- Rampart**—K09RD, State of Alaska.
Technical Facilities: 10-w TPO, 0.0549-kw ERP, 20-ft. above ground, 335-ft. above sea level, lat. 65° 30' 16", long. 150° 10' 09".
Transmitter: Alascom Earth Station, Rampart.
Equipment: Television Technology transmitter; Scala antenna.
Ownership: State of Alaska.
- Red Devil**—K02LA, State of Alaska.
Technical Facilities: 10-w TPO, 0.043-kw ERP, 20-ft. above ground, 220-ft. above sea level, lat. 61° 47' 04", long. 157° 20' 00".
Transmitter: Alascom Earth Station, Red Devil.
Equipment: Television Technology transmitter; Scala antenna.
Ownership: State of Alaska.
- ***Rowan Bay**—K09TC, State of Alaska.
Technical Facilities: 10-w TPO, 0.055-kw ERP, 20-ft. above ground, 40-ft. above sea level, lat. 56° 39' 50", long. 134° 16' 06".
Transmitter: Rowan Bay School.
Equipment: Television Technology transmitter; Scala antenna.
Ownership: State of Alaska.
- Ruby**—K04KU, State of Alaska.
Technical Facilities: 10-w TPO, 0.052-kw ERP, 20-ft. above ground, 260-ft. above sea level, lat. 64° 44' 23", long. 155° 29' 09".
Transmitter: Alascom Earth Station, Ruby.
- Equipment:** Television Technology transmitter; Scala antenna.
Ownership: State of Alaska.
- Russian Mission**—K09SH, State of Alaska.
Technical Facilities: 10-w TPO, 0.051-kw ERP, 20-ft. above ground, 90-ft. above sea level, lat. 61° 47' 11", long. 161° 19' 11".
Transmitter: Native Store Warehouse, Russian Mission.
Ownership: State of Alaska.
- Sand Point**—K09RA, State of Alaska.
Technical Facilities: 10-w TPO, 0.05-kw ERP, 55-ft. above ground, 155-ft. above sea level, lat. 55° 21' 02", long. 160° 29' 14".
Holds CP for change to: 0.05-kw ERP, 55-ft. above ground, 155-ft. above sea level, lat. 55° 20' 37", long. 160° 29' 15".
Transmitter: to State of Alaska Communications Bldg. BPTTV-960425JX.
Transmitter: Alascom Earth Station, Sand Point.
Equipment: Television Technology transmitter; Scala antenna.
Ownership: State of Alaska.
- Savoonga**—K07RD, State of Alaska.
Technical Facilities: 10-w TPO, 0.056-kw ERP, 20-ft. above ground, 50-ft. above sea level, lat. 63° 41' 45", long. 170° 28' 45".
Transmitter: Alascom Earth Station, Savoonga.
Equipment: Television Technology transmitter; Scala antenna.
Ownership: State of Alaska.
- Scammon Bay**—K02LS, State of Alaska.
Technical Facilities: 10-w TPO, 0.045-kw ERP, 41-ft. above ground, 62-ft. above sea level, lat. 61° 50' 42", long. 165° 34' 40".
Transmitter: Village gymnasium.
Ownership: State of Alaska.
- Selawik**—K09RL, State of Alaska.
Technical Facilities: 10-w TPO, 0.0565-kw ERP, 20-ft. above ground, 55-ft. above sea level, lat. 66° 35' 56", long. 160° 00' 40".
Transmitter: Alascom Earth Station, Selawik.
Equipment: Television Technology transmitter; Scala antenna.
Ownership: State of Alaska.
- Seward**—K17AC, Visual Entertainment Unlimited.
Technical Facilities: 100-w TPO, 0.8265-kw ERP, 65-ft. above ground, 145-ft. above sea level, lat. 60° 06' 18", long. 149° 26' 20".
Transmitter: Near corner of 5th Ave. & Adams St., Seward.
Equipment: Television Technology transmitter; Scala antenna.
Ownership: Visual Entertainment Unlimited.
- Seward**—K55DD, State of Alaska.
Technical Facilities: 10-w TPO, 0.0943-kw ERP, 71-ft. above ground, 118-ft. above sea level, lat. 60° 06' 12", long. 149° 26' 12".
Transmitter: Seward Library Bldg., 5th Ave. & Adams St., Seward.
Equipment: Television Technology transmitter; Scala antenna.
Ownership: State of Alaska.
- Shageluk**—K04KY, State of Alaska.
Technical Facilities: 10-w TPO, 0.053-kw ERP, 31-ft. above ground, 102-ft. above sea level, lat. 62° 39' 20", long. 159° 31' 48".
Transmitter: Community Center & City Office Bldg.
Ownership: State of Alaska.
Note: Operating as a translator.
- Shaktoolik**—K07QU, State of Alaska.
Technical Facilities: 10-w TPO, 0.0548-kw ERP, 20-ft. above ground, 55-ft. above sea level, lat. 64° 21' 18", long. 161° 11' 22".
Transmitter: Alascom Earth Station, Shaktoolik.
Equipment: Television Technology transmitter; Scala antenna.
Ownership: State of Alaska.
- Sheep Mountain**—K08KM, State of Alaska.
Technical Facilities: 10-w TPO, 0.03-kw ERP, lat. 61° 47' 07", long. 147° 39' 98".
Ownership: State of Alaska.
- Sheep Mountain**—K12NO, State of Alaska.
Technical Facilities: 0.03-kw ERP, lat. 61° 47' 07", long. 147° 39' 48".
Ownership: State of Alaska.
- Sheldon Point**—K11QR, State of Alaska.
Technical Facilities: 10-w TPO, 0.055-kw ERP, 20-ft. above ground, 40-ft. above sea level, lat. 62° 31' 56", long. 164° 50' 50".
Equipment: Television Technology transmitter; Scala antenna.
Ownership: State of Alaska.
- Shishmaref**—K09RZ, State of Alaska.
Technical Facilities: 10-w TPO, 0.0536-kw ERP, 20-ft. above ground, 40-ft. above sea level, lat. 66° 15' 21", long. 166° 04' 10".
Transmitter: Alascom Earth Station, Shishmaref.
Equipment: Television Technology transmitter; Scala antenna.
Ownership: State of Alaska.
- Shungnak**—K07RA, State of Alaska.
Technical Facilities: 10-w TPO, 0.05-kw ERP, 55-ft. above ground, 155-ft. above sea level, lat. 55° 20' 37", long. 160° 29' 15".
Transmitter: State of Alaska communications bldg.
Equipment: Television Technology transmitter; Scala antenna.
Ownership: State of Alaska.
- Sitka**—K03GJ, Sitka School District.
Technical Facilities: 10-w TPO, 0.0049-kw ERP, 80-ft. above ground, 41-ft. above sea level, lat. 57° 03' 09", long. 135° 20' 19".
Equipment: Television Technology transmitter; Scala antenna.
Ownership: Sitka School District.
- Sitka**—KSCT-LP, Ch. 5, Dan Etulain. Phones: 907-747-8200; 907-747-8488. Fax: 907-747-8440.
Affiliation: NBC.
Technical Facilities: 10-w TPO, 0.049-kw ERP, 43-ft. above ground, 89-ft. above sea level, lat. 57° 03' 27", long. 135° 20' 20".
Transmitter: 520 Lake St.
Equipment: TTC transmitter; Scala antenna.
Satellite earth station: Monterey, 3-meter; Chapparral receivers.
Began Operation: May 1, 1995.
Ownership: Dan Etulain.
Advertising: Yes. Rates: \$95.00/30 Sec.
Represented (sales): Dan Etulain.
Represented (legal): Haley, Bader & Potts PLC.
Personnel: Dan Etulain, General Manager.
- Skagway**—K11QE, State of Alaska.
Technical Facilities: 10-w TPO, 0.0489-kw ERP, 80-ft. above ground, 105-ft. above sea level, lat. 59° 27' 13", long. 135° 19' 17".
Transmitter: Waste Treatment Plant, Skagway.
Equipment: Television Technology transmitter; Scala antenna.
Ownership: State of Alaska.

Communications Daily

The Authoritative News Service of
Electronic Communications
For Information, call 800-771-9202

Slana—K04KX, State of Alaska.
Technical Facilities: 10-w TPO, 0.047-kw ERP, 80-ft. above ground, 2270-ft. above sea level, lat. 62° 42' 27", long. 143° 58' 37".
Transmitter: Slana Hwy. Station, Mile 60, Tok Hwy., Slana.
Ownership: State of Alaska.
Note: Operating as a translator.

Slana—K13SM, State of Alaska.
Technical Facilities: 10-w TPO, 0.049-kw ERP, 80-ft. above ground, 2270-ft. above sea level, lat. 62° 42' 27", long. 143° 58' 37".
Transmitter: Slana Hwy. Station, Mile 60, Tok Hwy., Slana.
Equipment: Television Technology transmitter; Scala antenna.
Ownership: State of Alaska.

Sleetmute—K07SX, State of Alaska.
Technical Facilities: 0.057-kw ERP, 299-ft. above sea level, lat. 61° 41' 45", long. 157° 10' 10".
Transmitter: Village Corp. Bldg., Sleetmute.
Ownership: State of Alaska.

St. George—K09RE, State of Alaska.
Technical Facilities: 10-w TPO, 0.0542-kw ERP, 20-ft. above ground, 140-ft. above sea level, lat. 56° 36' 12", long. 169° 32' 57".
Transmitter: Alascom Earth Station, St. George.
Equipment: Television Technology transmitter; Scala antenna.
Ownership: State of Alaska.

St. Mary's—K13SX, State of Alaska.
Technical Facilities: 10-w TPO, 0.055-kw ERP, 20-ft. above ground, 135-ft. above sea level, lat. 62° 03' 07", long. 163° 10' 29".
Transmitter: Alascom Earth Station, St. Mary's.
Equipment: Emcee transmitter; Scala antenna.
Ownership: State of Alaska.

St. Michaels—K09QX, State of Alaska.
Technical Facilities: 10-w TPO, 0.0548-kw ERP, 20-ft. above ground, 50-ft. above sea level, lat. 63° 28' 43", long. 162° 02' 19".
Transmitter: Alascom Earth Station, St. Michaels.
Equipment: Television Technology transmitter; Scala antenna.
Ownership: State of Alaska.

St. Paul—K09RB, State of Alaska.
Technical Facilities: 10-w TPO, 0.0536-kw ERP, 20-ft. above ground, 120-ft. above sea level, lat. 57° 07' 14", long. 170° 28' 45".
Transmitter: Alascom Earth Station, St. Paul.
Equipment: Television Technology transmitter; Scala antenna.
Ownership: State of Alaska.

Stebbins—K09RR, State of Alaska.
Technical Facilities: 10-w TPO, 0.0542-kw ERP, 20-ft. above ground, 35-ft. above sea level, lat. 63° 31' 10", long. 162° 17' 15".
Transmitter: Stebbins Community School.
Equipment: Television Technology transmitter; Scala antenna.
Ownership: State of Alaska.

Steven's Village—K09SV, State of Alaska.
Technical Facilities: 10-w TPO, 0.058-kw ERP, 17-ft. above ground, 328-ft. above sea level, lat. 66° 00' 26", long. 149° 05' 38".
Transmitter: Village Clinic Bldg.
Equipment: Television Technology transmitter; Scala antenna.
Ownership: State of Alaska.

Stony River—K13SE, State of Alaska.
Technical Facilities: 10-w TPO, 0.055-kw ERP, 20-ft. above ground, 250-ft. above sea level, lat. 61° 46' 59", long. 156° 35' 17".
Transmitter: Community Center, Stony River.
Equipment: Television Technology transmitter; Scala antenna.
Ownership: State of Alaska.

Takotna—K04LN, State of Alaska.
Technical Facilities: 10-w TPO, 0.043-kw ERP, 30-ft. above ground, 430-ft. above sea level, lat. 56° 59' 21", long. 156° 03' 42".
Transmitter: Takotna School Bldg.
Equipment: Television Technology transmitter; Scala antenna.
Ownership: State of Alaska.

Tanana—K07RB, State of Alaska.
Technical Facilities: 10-w TPO, 0.054-kw ERP, 20-ft. above ground, 230-ft. above sea level, lat. 65° 10' 24", long. 152° 04' 38".
Transmitter: Alascom Earth Station, Tanana.
Equipment: Television Technology transmitter; Scala antenna.
Ownership: State of Alaska.

Tanunak—K09SW, State of Alaska.
Technical Facilities: 10-w TPO, 0.054-kw ERP, 20-ft. above ground, 40-ft. above sea level, lat. 60° 35' 00", long. 165° 15' 32".
Transmitter: Alascom Bldg., Tanunak.
Equipment: Television Technology transmitter; Scala antenna.
Ownership: State of Alaska.

Tatitlek—K13SJ, State of Alaska.
Technical Facilities: 10-w TPO, 0.052-kw ERP, 20-ft. above ground, 60-ft. above sea level, lat. 60° 51' 51", long. 146° 40' 38".
Transmitter: Community School, Tatitlek.
Equipment: Television Technology transmitter; Scala antenna.
Ownership: State of Alaska.

Telida—K13RO, State of Alaska.
Technical Facilities: 10-w TPO, 0.0548-kw ERP, 20-ft. above ground, 630-ft. above sea level, lat. 63° 23' 03", long. 153° 16' 34".
Transmitter: Alascom Earth Station, Telida.
Equipment: Television Technology transmitter; Scala antenna.
Ownership: State of Alaska.

Teller—K09RO, State of Alaska.
Technical Facilities: 10-w TPO, 0.0536-kw ERP, 20-ft. above ground, 35-ft. above sea level, lat. 65° 15' 55", long. 166° 21' 50".
Transmitter: Teller Community School.
Equipment: Television Technology transmitter; Scala antenna.
Ownership: State of Alaska.

Tenakee Springs—K07RH, State of Alaska.
Technical Facilities: 10-w TPO, 0.053-kw ERP, 20-ft. above ground, 80-ft. above sea level, lat. 57° 46' 53", long. 135° 13' 08".
Transmitter: Alascom Earth Station, Tenakee Springs.
Equipment: Television Technology transmitter; Scala antenna.
Ownership: State of Alaska.

Tetlin—K11QU, State of Alaska.
Technical Facilities: 10-w TPO, 0.055-kw ERP, 20-ft. above ground, 1720-ft. above sea level, lat. 63° 08' 14", long. 142° 31' 28".
Transmitter: Tetlin High School.
Equipment: Television Technology transmitter; Scala antenna.
Ownership: State of Alaska.

Thorne Bay—K07SN, State of Alaska.
Technical Facilities: 10-w TPO, 0.055-kw ERP, 20-ft. above ground, 40-ft. above sea level, lat. 55° 41' 08", long. 132° 31' 42".
Transmitter: Thorne Bay School.
Equipment: Television Technology transmitter; Scala antenna.
Ownership: State of Alaska.
Note: Licensed as a translator.

Togiak—K09QU, State of Alaska.
Technical Facilities: 10-w TPO, 0.056-kw ERP, 20-ft. above ground, 40-ft. above sea level, lat. 59° 03' 43", long. 160° 22' 33".
Transmitter: Alascom Earth Station, Togiak.
Equipment: Television Technology transmitter; Scala antenna.
Ownership: State of Alaska.

Tok Junction—K07NC, Tok Community TV.
Technical Facilities: 0.29-kw ERP, lat. 63° 19' 38", long. 142° 59' 48".
Ownership: Tok Community TV.
Note: Operating as a translator.

Tok/Tanacross/Tetlin—K13RR, State of Alaska.
Technical Facilities: 10-w TPO, 0.0295-kw ERP, 228-ft. above ground, 1863-ft. above sea level, lat. 63° 19' 38", long. 142° 59' 48".
Transmitter: State Hwy. maintenance station, Tok.
Equipment: Television Technology transmitter; Scala antenna.
Ownership: State of Alaska.

Toksook Bay—K11QG, State of Alaska.
Technical Facilities: 10-w TPO, 0.0561-kw ERP, 20-ft. above ground, 60-ft. above sea level, lat. 60° 31' 53", long. 165° 06' 19".
Transmitter: Alascom Earth Station, Toksook Bay.
Equipment: Television Technology transmitter; Scala antenna.
Ownership: State of Alaska.

Trapper Creek/Talkeetna—K24AG, State of Alaska.
Technical Facilities: 10-w TPO, 0.00335-kw ERP, 80-ft. above ground, 540-ft. above sea level, lat. 62° 19' 05", long. 150° 19' 00".
Transmitter: Trapper Creek.
Equipment: Television Technology transmitter; Scala antenna.
Ownership: State of Alaska.

Tuluksak—K08ID, State of Alaska.
Technical Facilities: 0.055-kw ERP, lat. 61° 06' 08", long. 60° 57' 30".
Ownership: State of Alaska.

Tuntutuliak—K09TF, State of Alaska.
Technical Facilities: 10-w TPO, 0.055-kw ERP, 20-ft. above ground, 40-ft. above sea level, lat. 60° 20' 38", long. 162° 39' 50".
Transmitter: Tuntutuliak School.
Equipment: Television Technology transmitter; Scala antenna.
Ownership: State of Alaska.

Unalakleet—K09RC, State of Alaska.
Technical Facilities: 10-w TPO, 0.0522-kw ERP, 20-ft. above ground, 60-ft. above sea level, lat. 63° 52' 38", long. 160° 47' 15".
Transmitter: Alascom Earth Station, Unalakleet.
Equipment: Television Technology transmitter; Scala antenna.
Ownership: State of Alaska.

Unalaska—K04KV, State of Alaska.
Technical Facilities: 10-w TPO, 0.049-kw ERP, 20-ft. above ground, 51-ft. above sea level, lat. 53° 52' 44", long. 166° 32' 14".
Transmitter: Alascom Earth Station, Unalaska.
Equipment: Television Technology transmitter; Scala antenna.
Ownership: State of Alaska.

Valdez—K15AI, State of Alaska.
Technical Facilities: 10-w TPO, 0.12-kw ERP, 95-ft. above ground, 115-ft. above sea level, lat. 61° 07' 56", long. 146° 20' 07".
Transmitter: Alascom Earth Station, Valdez.
Equipment: Emcee transmitter; Scala antenna.
Ownership: State of Alaska.

Venetie—K09TW, State of Alaska.
Technical Facilities: 0.055-kw ERP, lat. 67° 07' 05", long. 146° 25' 14".
Ownership: State of Alaska.

Wainwright—K09QO, State of Alaska.
Technical Facilities: 10-w TPO, 0.0548-kw ERP, 20-ft. above ground, 72-ft. above sea level, lat. 70° 38' 15", long. 160° 01' 24".
Transmitter: Alascom Earth Station, Wainwright.
Equipment: Television Technology transmitter; Scala antenna.
Ownership: State of Alaska.

Wales—K02LT, State of Alaska.
Technical Facilities: 0.0449-kw ERP, 46-ft. above sea level, lat. 65° 36' 48", long. 168° 05' 22".
Transmitter: Cable Co. bldg., 0.5-mi. N of Wales.
Ownership: State of Alaska.

Whales Pass—K07SI, State of Alaska.
Technical Facilities: 10-w TPO, 0.055-kw ERP, 20-ft. above ground, 40-ft. above sea level, lat. 56° 06' 13", long. 133° 06' 40".
Transmitter: Whales Pass School.
Equipment: Television Technology transmitter; Scala antenna.
Ownership: State of Alaska.

White Mountain—K11QT, State of Alaska.
Technical Facilities: 10-w TPO, 0.055-kw ERP, 20-ft. above ground, 40-ft. above sea level, lat. 64° 41' 06", long. 163° 24' 40".
Transmitter: White Mountain High School.
Equipment: Television Technology transmitter; Scala antenna.
Ownership: State of Alaska.

***Whittier—K09UB**, State of Alaska.
Technical Facilities: 10-w TPO, 0.055-kw ERP, 20-ft. above ground, 15-ft. above sea level, lat. 60° 46' 33", long. 148° 41' 15".
Transmitter: Alascom Earth Station, Whittier.
Equipment: Television Technology transmitter; Scala antenna.

Alaska—Low Power Television Stations

Ownership: State of Alaska.

Womans Bay—K02ME, State of Alaska.

Technical Facilities: 10-w TPO, 0.043-kw ERP, 20-ft. above ground, 100-ft. above sea level, lat. 57° 43' 23", long. 152° 31' 08".

Transmitter: Nyman Peninsula, Kodiak Coast Guard Station.

Equipment: Television Technology transmitter; Scala antenna.

Ownership: State of Alaska.

Wrangell—K21AF, State of Alaska.

Technical Facilities: 100-w TPO, 0.69-kw ERP, 135-ft. above ground, 144-ft. above sea level, lat. 56° 27' 14", long. 132° 22' 54".

Transmitter: Wrangell Cemetery.

Equipment: Emcee transmitter; Scala antenna.

Ownership: State of Alaska.

*Wrangell—K41EC, Pioneer Printing Co. Inc.

Phone: 907-225-3157.

Technical Facilities: 100-w TPO, 1.29-kw ERP, 26-ft. above ground, 3358-ft. above sea level, lat. 56° 04' 30", long. 132° 22' 47".

Transmitter: 3.1-mi. E of Cannery Point, Navy Peak.

Ownership: Pioneer Printing Co. Inc.

Yakutat—K09UA, State of Alaska.

Technical Facilities: 10-w TPO, 0.0514-kw ERP, 20-ft. above ground, 65-ft. above sea level, lat. 59° 32' 00", long. 144° 10' 00".

Transmitter: Alascorn Earth Station.

Equipment: Television Technology transmitter; Scala antenna.

Ownership: State of Alaska.

Arizona

Bullhead City—K18CB, Howard F. Roycroft.

Phone: 202-637-6525.

Technical Facilities: 100-w TPO, 2.54-kw ERP, 43-ft. above ground, 485-ft. above sea level, lat. 35° 14' 50", long. 114° 44' 35".

Transmitter: 11.8-mi. NW of Bullhead City.

Ownership: Howard F. Roycroft.

Note: Operating as a translator.

Bullhead City—K24DK, KUSK Inc. Phone: 520-

778-6770. Fax: 520-445-5210.

Technical Facilities: 100-w TPO, 0.7-kw ERP, 39-ft. above ground, 4019-ft. above sea level, lat. 35° 02' 09", long. 114° 22' 14".

Transmitter: Oakman Electronic site, SE of Bullhead City.

Ownership: KUSK Inc., Debtor-in-Possession.

Personnel: Richard Howe, General Manager; Wally Macomber, Chief Engineer.

Note: Operating as a translator.

*Bullhead City—K38CG, Robert H. Gray.

Technical Facilities: 100-w TPO, 0.528-kw ERP, 43-ft. above ground, 3645-ft. above sea level, lat. 35° 02' 09", long. 114° 22' 14".

Transmitter: 12-mi. SE of Bullhead City.

Ownership: Robert H. Gray.

Bullhead City—K61HA, Trinity Broadcasting

Network Inc. Phone: 714-832-2950.

Technical Facilities: 1000-w TPO, 8.7-kw ERP, 187-ft. above ground, 4951-ft. above sea level, lat. 35° 14' 56", long. 114° 44' 37".

Holds CP for change to 1-kw ERP. BPTT-JG0601VF.

Transmitter: KFLG(FM) Tower, atop Christmas Tree Pass near Laughlin, NV.

Ownership: Trinity Broadcasting Network Inc.

Bullhead City—K65FI, Richard D. Tatham.

Phone: 520-453-8825. Fax: 520-453-2588.

Technical Facilities: 100-w TPO, 1.2-kw ERP, 30-ft. above ground, 4849-ft. above sea level, lat. 35° 14' 58", long. 114° 44' 34".

Transmitter: Spirit Mountain, 8-mi. NW of Laughlin, NV.

Began Operation: April 5, 1996.

Ownership: Richard D. Tatham.

Personnel: Richard D. Tatham, General Manager; Faron Eckelbarger, Chief Engineer.

Bullhead City—KACN-LP, Ch. 26, Tri-State

Broadcasting Inc. Phones: 520-758-9200; 702-791-3432. Fax: 702-791-5828.

Studio: Suite 4C, 1355 Ramar Rd., Bullhead City, AZ 86442.

Technical Facilities: 1.01-kw ERP, 200-ft. above ground, lat. 35° 06' 56", long. 114° 35' 56".

Transmitter: Suite 4C, 1355 Ramar Rd., Bullhead City.

Equipment: Acrodyne & TTC transmitters; Scala antenna.

Began Operation: October 1, 1987.

Ownership: Tri-State Broadcasting Inc.

Advertising: Planned.

Personnel: Ed Halley, General Manager; John Romako, Chief Engineer.

Bullhead City, AZ & Laughlin, NV—K59EX,

Journal Broadcast Corp. Phone: 702-876-1313. Fax: 702-871-1961.

Technical Facilities: 100-w TPO, 1.31-kw ERP, 4872-ft. above sea level, lat. 35° 14' 58", long. 114° 44' 34".

Transmitter: Christmas Tree Mountain, 10.5-mi. WNW of Dan's Dam.

Ownership: Journal Broadcast Group Inc.

Advertising: Yes.

Represented (sales): Petry Television Inc.

Personnel: Kris Foate, General Manager; Roman Hlohowskyj, Chief Engineer; John Dalrymple, Sales Manager.

Note: Operating as a translator.

Camp Verde—K18DD, Central State Commu-

nications.

Technical Facilities: 300-w TPO, 3.76-kw ERP, 92-ft. above ground, 7733-ft. above sea level, lat. 34° 41' 14", long. 112° 07' 00".

Transmitter: Mingus Mountain, South electronic site, Prescott National Forest.

Ownership: Central State Communications.

*Cedar Creek—K09WU, TV Board of Cedar

Creek. Phone: 602-338-4129.

Technical Facilities: 1-w TPO, 0.0074-kw ERP, 19-ft. above ground, 4995-ft. above sea level, lat. 33° 52' 33", long. 110° 11' 12".

Transmitter: 1.5-mi. SW of Cedar Creek, between Hwy. 73 & Cedar Creek.

Ownership: TV Board of Cedar Creek.

Chino—K51AV, Navajo Nation. Phone: 602-

724-3311.

Studio: Telecommunications Dept., Tsaile, AZ 86556.

Technical Facilities: 0.58-kw ERP, lat. 36° 21' 15", long. 109° 49' 45".

Equipment: Television Technology transmitter; Andrew antenna.

Satellite earth station: 4 in operation; Scientific Atlanta, 5-meter.

Began Operation: January 1, 1987.

Ownership: Navajo Community College.

Advertising: No.

Personnel: Curtis Sweet, General Manager.

*Cibecue—K09WW, TV Board of Cibecue. Phone:

602-338-4129.

Technical Facilities: 1-w TPO, 0.0025-kw ERP, 18-ft. above ground, 5379-ft. above sea level, lat. 34° 02' 54", long. 110° 29' 37".

Transmitter: 0.6-mi. W of Cibecue.

Ownership: Cibecue TV Board.

Cottonwood—K44CN, Scripps Howard

Broadcasting. Co. Phone: 602-275-1500.

Studio: 515 N. Gateway Blvd., Phoenix, AZ 85008.

Technical Facilities: 1000-w TPO, 21.385-kw ERP, 49-ft. above ground, 7703-ft. above sea level, lat. 34° 41' 12", long. 112° 07' 00".

Transmitter: Mingus Mountain.

Ownership: E. W. Scripps Co.

Personnel: Brad Nilsen, General Manager; Don Thomas, Chief Engineer; Janice Todd, General Sales Manager.

Note: Operating as a translator.

*Cottonwood & Prescott—K34EE, Belo TV

Inc.

Technical Facilities: 155-w TPO, 0.85-kw ERP, 55-ft. above ground, 7775-ft. above sea level, lat. 34° 41' 15", long. 112° 07' 02".

Transmitter: Approx. 6.8-mi. SW of Cottonwood.

Ownership: Belo Corp.

Personnel: W. Grant Hafley, President; David J. Kessell, General Manager.

Note: Licensed as a translator.

*Douglas—K30FG, Gilbert Martinez.

Technical Facilities: 100-w TPO, 3.9-kw ERP, 40-ft. above ground, 7036-ft. above sea level, lat. 31° 28' 21", long. 109° 57' 10".

Transmitter: End of the Divide Rd.

Ownership: Gilbert Martinez.

*Douglas—K38FH, Gilbert Martinez.

Technical Facilities: 100-w TPO, 3.9-kw ERP, 40-ft. above ground, 7036-ft. above sea level, lat. 31° 28' 21", long. 109° 57' 10".

Transmitter: End of the Divide Rd., Douglas.

Ownership: Gilbert Martinez.

Duncan—K17CM, Gospel Light Broadcasting

Inc. Phone: 602-428-0965.

Technical Facilities: 100-w TPO, 2.3-kw ERP, 39-ft. above ground, 6575-ft. above sea level, lat. 32° 53' 14", long. 109° 18' 49".

Transmitter: Guthrie Peak, 17-mi. NW of Duncan.

Ownership: Gospel Light Broadcasting Inc.

Duncan—K33DA, Southern Greenlee County

TV Assn. Inc.

Technical Facilities: 50-w TPO, 2.28-kw ERP, 39-ft. above ground, 6575-ft. above sea level, lat. 32° 53' 14", long. 109° 18' 49".

Transmitter: Guthrie Peak, 17-mi. NW of Duncan.

Ownership: Southern Greenlee County TV Assn. Inc.

Duncan—K35CP, Southern Greenlee County TV

Assn. Inc.

Technical Facilities: 50-w TPO, 2.28-kw ERP, 39-ft. above ground, 6575-ft. above sea level, lat. 32° 53' 14", long. 109° 18' 49".

Transmitter: Guthrie Peak, 17-mi. NW of Duncan.

Ownership: Southern Greenlee County TV Assn. Inc.

Duncan—K39CM, Southern Greenlee County

TV Assn. Inc.

Technical Facilities: 50-w TPO, 2.28-kw ERP, 39-ft. above ground, 6575-ft. above sea level, lat. 32° 53' 14", long. 109° 18' 49".

Transmitter: Guthrie Peak, 17-mi. NW of Duncan.

Ownership: Southern Greenlee County TV Assn. Inc.

Duncan—K41CV, Southern Greenlee County

TV Assn. Inc.

Technical Facilities: 100-w TPO, 2.28-kw ERP, 39-ft. above ground, 6575-ft. above sea level, lat. 32° 53' 14", long. 109° 18' 49".

Transmitter: Guthrie Peak, 17-mi. NW of Duncan.

Ownership: Southern Greenlee County TV Assn. Inc.

Duncan—K43CN, Southern Greenlee County

TV Assn. Inc.

Technical Facilities: lat. 32° 53' 14", long. 109° 18' 49".

Ownership: Southern Greenlee County TV Assn. Inc.

Note: Operating as a translator.

Duncan—K47DA, Southern Greenlee County

TV Assn. Inc.

Technical Facilities: 930-w TPO, 2.32-kw ERP, lat. 32° 53' 14", long. 109° 18' 49".

Ownership: Southern Greenlee County TV Assn. Inc.

Note: Operating as a translator.

Duncan—K51DG, Southern Greenlee County

TV Assn. Inc.

Technical Facilities: lat. 32° 53' 14", long. 109° 18' 49".

Ownership: Southern Greenlee County TV Assn. Inc.

Note: Operating as a translator.

Duncan—K53DL, Southern Greenlee County

TV Assn. Inc.

Technical Facilities: 500-w TPO, 2.32-kw ERP, lat. 32° 53' 14", long. 109° 18' 49".

Ownership: Southern Greenlee County TV Assn. Inc.

Note: Operating as a translator.

Duncan, Franklin, Loma Linda, Sheldon,

Verde Lee & York, AZ & Virden, NM

(azimuth 1); Artesia, Cactus, Central,

Lone Star, Safford, San Jose, Solomon,

Thatcher & Pima, AZ (azimuth 2).—

K57CU, Southern Greenlee County TV Assn.

Inc.

Technical Facilities: 50-w TPO, 2.39-kw ERP, lat. 32° 53' 14", long. 109° 18' 49".

Ownership: Southern Greenlee County TV Assn. Inc.

Note: Operating as a translator.

Duncan, Franklin, Loma Linda, Sheldon,

Verde Lee & York, AZ & Virden, NM

(azimuth 1); Artesia, Cactus, Central,

Lone Star, Safford, San Jose, Solomon,

Thatcher & Pima, AZ (azimuth 2).—

K65CM, Southern Greenlee County TV Assn.

Inc.

Technical Facilities: 2.67-kw ERP, lat. 32° 53' 14", long. 109° 18' 49".

Ownership: Southern Greenlee County TV Assn. Inc.

Note: Operating as a translator.

Duncan, Franklin, Loma Linda, Sheldon,

Verde Lee & York, AZ & Virden, NM

(azimuth 1); Artesia, Cactus, Central,

Lone Star, Safford, San Jose, Solomon,

Thatcher & Pima, AZ (azimuth 2).

Thatcher & Pima, AZ (azimuth 2).—K67CP, Southern Greenlee County TV Assn. Inc.

Technical Facilities: 2.74-kw ERP, lat. 32° 53' 14", long. 109° 18' 49".

Ownership: Southern Greenlee County TV Assn. Inc.

Note: Operating as a translator.

Duncan, Franklin, Loma Linda, Sheldon, Verde Lee & York, AZ & Virden, NM (azimuth 1); Artesia, Cactus, Central, Lone Star, Safford, San Jose, Solomon, Thatcher & Pima, AZ (azimuth 2).—K69DG, Southern Greenlee County TV Assn. Inc.

Technical Facilities: 2.81-kw ERP, lat. 32° 53' 14", long. 109° 18' 49".

Ownership: Southern Greenlee County TV Assn. Inc.

Note: Operating as a translator.

Flagstaff—K62BA, Trinity Broadcasting of Arizona Inc. Phone: 714-832-2950.

Affiliation: TBN.

Technical Facilities: 100-w TPO, 9.6-kw ERP, 95-ft. above ground, 9270-ft. above sea level, lat. 35° 14' 28", long. 111° 36' 35".

Holds CP for change to 1.2-kw ERP, 82-ft. above ground, 9281-ft. above sea level. BPTT-JE04152M.

Transmitter: Mount Elden communications site, 2-mi. N of Flagstaff.

Began Operation: June 17, 1980.

Ownership: Trinity Broadcasting Network Inc. Note: Operating as a translator.

Flagstaff & Doney Park—KZZA-LP, Ch. 6, Flagstaff Television LLC. Phone: 520-526-3433. Fax: 520-714-1374.

Studio: 5501 E. Empire Ave., Flagstaff, AZ 86004.

Technical Facilities: 20-w TPO, 0.114-kw ERP, 30-ft. above ground, 9296-ft. above sea level, lat. 35° 14' 26", long. 111° 35' 48".

Transmitter: Mount Elden Electronics site, 3.1-mi. NE of Flagstaff.

Equipment: Television Technology transmitter; Scala antenna.

Satellite earth stations: ChannelMaster, 2.5-meter; Scientific-Atlanta, 3.5-meter; Drake; Microdyne; Microwave Radio; General Instrument receivers.

Began Operation: October 21, 1993.

Ownership: Flagstaff Television LLC.

Multichannel TV Sound: Separate audio program.

Advertising: Yes. Rates: \$175.00/30 Sec. Represented (sales): American Broadcast and Cable Systems.

Represented (engineering): Signal Sciences. Represented (legal): Irwin, Campbell & Tannenwald PC.

Personnel: B. MacArthur, Program Director; J. Christian Damon, General Manager.

***Fortuna**—K41EM, Tiger Eye Broadcasting Corp. Phone: 954-431-3144.

Technical Facilities: 1000-w TPO, 31.1-kw ERP, 72-ft. above ground, 1686-ft. above sea level, lat. 32° 40' 19", long. 114° 20' 09".

Transmitter: Telegraph Peak, Telegraph Pass. Ownership: Tiger Eye Broadcasting Corp.

***Globe**—K30ES, L.P. Broadcasting. Phone: 620-969-7707. Fax: 602-969-7707.

Technical Facilities: 100-w TPO, 0.7-kw ERP, 85-ft. above ground, 7852-ft. above sea level, lat. 33° 17' 37", long. 110° 50' 09".

Holds CP for change to 1000-w TPO, 7-kw ERP. BMTTTL-960516LD.

Transmitter: Signal Peak tower.

Ownership: L.P. Broadcasting.

Advertising: Yes. Rates: \$2.00/30 Sec.

Personnel: Richard Potyka, General Manager; Mark Miller, Sales Manager.

Hilltop—K36AX, Group VII Communications Inc. Phone: 602-855-9445.

Technical Facilities: 13.8-kw ERP, lat. 35° 11' 47", long. 114° 03' 14".

Transmitter: Radar Hill.

Equipment: Television Technology transmitter; Bogner antenna.

Began Operation: January 1, 1988.

Ownership: Group VII Communications Ltd. Personnel: Maurice W. Coburn, President.

***Jaynes**—K34DD, Belo TV Inc.

Technical Facilities: 1000-w TPO, 23.7-kw ERP, 449-ft. above ground, 2706-ft. above sea level, lat. 32° 17' 23", long. 111° 01' 06".

Transmitter: 2401 Zinnia Ave.

Ownership: Belo Corp.

Note: Licensed as a translator.

***Kayenta**—K54CR, Navajo Nation.

Technical Facilities: 20-w TPO, 0.14-kw ERP, 56-ft. above ground, 8265-ft. above sea level, lat. 36° 39' 03", long. 110° 15' 51".

Requests CP for change to 140-w TPO, lat. 36° 39' 58", long. 110° 21' 06". Transmitter to 6.5-mi. SW of Kayenta. BMTTTL-990208JP.

Transmitter: 4.7-mi. S of Kayenta.

Ownership: Navajo Nation.

***Kingman**—K16CV, MW TV Inc.

Technical Facilities: 1000-w TPO, 6.86-kw ERP, 7723-ft. above sea level, lat. 35° 06' 48", long. 113° 53' 00".

Transmitter: Getz Park, SE of Kingman.

Ownership: MW TV Inc.

Lake Havasu City—K23BJ, Group VII Communications Inc. Phone: 602-855-9000. Fax: 602-855-9445.

Technical Facilities: 1000-w TPO, 7.4-kw ERP, 78-ft. above ground, 1286-ft. above sea level, lat. 34° 36' 11", long. 114° 22' 14".

Transmitter: Goat Hill, 9.7-mi. N of Lake Havasu City.

Ownership: Group VII Communications Ltd.

Represented (sales): Maury Coburn.

Personnel: Maurice W. Coburn, President.

Lake Havasu City—K25AL, Lake Havasu Christian Television. Phone: 520-453-8825. Fax: 520-453-2588.

Affiliation: TBN.

Technical Facilities: 1.28-kw ERP, 80-ft. above ground, 500-ft. above sea level, lat. 34° 29' 28", long. 114° 19' 44".

Transmitter: 510 N. Acoma Blvd., Lake Havasu City.

Equipment: Television Technology transmitter; Scala antenna.

Satellite earth station: DX Engineering. Jerrold; Microtek receivers.

Began Operation: June 4, 1985.

Ownership: Lake Havasu Christian TV.

Advertising: Yes. Rates: \$28.00/30 Sec.; \$50.00/Min. Avg. rate: \$40.00-\$80.00.

Personnel: Richard Tatham, General Manager; Faron Eckelbarger, Chief Engineer.

Lake Havasu City—K27EC, Lake Havasu Christian Television. Phone: 520-453-8825. Fax: 520-453-2588.

Technical Facilities: 100-w TPO, 1.3-kw ERP, 1286-ft. above sea level, lat. 34° 36' 11", long. 114° 22' 14".

Transmitter: BLM Electronics site near State Hwy. 95, N of Lake Havasu City.

Began Operation: June 1, 1995.

Ownership: Lake Havasu Christian TV.

Advertising: Yes.

Note: Operating as a translator.

Lake Havasu City—K36DU, Richard D. Tatham. Phone: 520-453-8825. Fax: 520-453-2588.

Studio: 2141 Bryce Dr., Lake Havasu City, AZ 86403.

Technical Facilities: 100-w TPO, 1.53-kw ERP, 32-ft. above ground, 1293-ft. above sea level, lat. 34° 36' 11", long. 114° 22' 14".

Transmitter: BLM electronic site, near State Hwy. 95, N of Lake Havasu City.

Began Operation: April 5, 1996.

Ownership: Richard D. Tatham.

Personnel: Richard D. Tatham, General Manager; Faron Eckelbarger, Chief Engineer.

Lake Havasu City—K45AJ, TV 45 Productions Inc. Phone: 520-855-2533.

Technical Facilities: 100-w TPO, 1.184-kw ERP, 223-ft. above ground, 773-ft. above sea level, lat. 34° 29' 41", long. 114° 20' 59".

Transmitter: 1720 Acoma Blvd., Lake Havasu City.

Equipment: Acrodyne transmitter; Bogner antenna.

Began Operation: December 1, 1984.

Ownership: TV 45 Productions Inc.

Multichannel TV Sound: Stereo only.

Advertising: Yes.

Represented (legal): Arent Fox Kintner Plotkin & Kahn.

Personnel: Wayne R. Holmes, General Manager.

***Mesa**—K63CR, International Broadcast Consultants.

Technical Facilities: 2.46-kw ERP, lat. 33° 26' 42", long. 111° 37' 16".

Ownership: International Broadcast Consultants Inc.

Parker—K02MT, Hale Communications Inc. Phone: 802-669-6464.

Affiliation: ABC.

Studio: 912 Joshua, Parker, AZ 85344.

Technical Facilities: 5.5-w TPO, 0.06-kw ERP, 1000-ft. above ground, 1665-ft. above sea level, lat. 34° 07' 22", long. 114° 12' 40".

Transmitter: Black Peak, 4.3-mi. SE of Parker. Satellite earth stations: Scientific-Atlanta, Winegard; Winegard receivers.

Began Operation: January 1, 1986.

Ownership: Hale Communications Inc.

Multichannel TV Sound: Stereo only.

Advertising: Yes. Rates: \$14.10/30 Sec.; \$14.25/Min.

Represented (engineering): Courtright Engineering.

Represented (legal): Arent Fox Kintner Plotkin & Kahn.

Personnel: Gerald M. Hale, General Manager; Deborah Hale, General Sales Manager; Margaret Hale, Office Manager & Promotion Director.

Payson—KPSN-LP, Ch. 22, Multimedia Cablevision Inc. Phone & Fax: 520-474-4901.

Technical Facilities: 100-w TPO, 1.6-kw ERP, 40-ft. above ground, 6400-ft. above sea level, lat. 34° 17' 23", long. 111° 11' 26".

Transmitter: Diamond Point Lookout communication site.

Began Operation: April 1, 1994.

Ownership: Gannett Broadcasting Group.

Advertising: Yes.

Represented (engineering): du Treil, Lundin & Rackley Inc.

Represented (legal): Dow, Lohnes & Albertson PLLC.

Note: Operating as a translator.

Phoenix—K19DD, U.S. Interactive LLC.

Technical Facilities: 1000-w TPO, 10.1-kw ERP, 36-ft. above ground, 2535-ft. above sea level, lat. 33° 29' 36", long. 111° 38' 26".

Holds CP for change to 21.7-kw ERP, 2735-ft. above sea level, lat. 33° 19' 58", long. 112° 03' 53". Transmitter to KJZZ tower, South Mountain Antenna Farm, Phoenix. BPTTL-980831JD.

Transmitter: Usery Mountain, 4227 N. 88th St., Mesa.

Ownership: U.S. Interactive LLC.

Phoenix—K25DM, KDMA Channel 25 Inc. Phone: 623-582-6550.

Studio: 2002 W. Lone Cactus Dr., Phoenix, AZ 85027.

Technical Facilities: 1000-w TPO, 4.5-kw ERP, 85-ft. above ground, 2214-ft. above sea level, lat. 33° 35' 38", long. 112° 05' 10".

Requests CP for change to 9.8-kw ERP. BPTTL-930402ZD.

Transmitter: Shaw Butte, East Hill, Phoenix.

Equipment: ITS transmitter; Bogner antenna. Satellite earth stations: Harris, 5-meter; Microdyne, 5-meter.

Began Operation: October 1, 1990.

Ownership: KDMA Channel 25 Inc.

Advertising: Yes. Rates: \$90.00/30 Sec.; \$250.00/Min. Infomercials \$350.00-\$600.00.

Represented (sales): Infomercial Sales, Inc.

Represented (legal): Arent Fox Kintner Plotkin & Kahn.

Personnel: Kenneth Casey, President, Chief Engineer & Sales Manager; Charlene Wen, General Manager; Chris Casey, Program Director.

***Phoenix**—K49DF, KUSK Inc., Debton-in-Possession.

Technical Facilities: 9.87-kw ERP, 164-ft. above ground, 3963-ft. above sea level, lat. 33° 35' 30", long. 112° 34' 55".

Requests modification of CP for change to 3845-ft. above sea level, lat. 33° 35' 33", long. 112° 34' 35". BMTTTL-990428JA.

Transmitter: 11.2-mi. W of Luke Air Force Base.

Ownership: KUSK Inc., Debton-in-Possession. Note: Operating as a translator.

***Phoenix**—K51EI, Community Service Television Co.

Technical Facilities: 100-w TPO, 2.63-kw ERP, 125-ft. above ground, 2740-ft. above sea level, lat. 33° 19' 57", long. 112° 03' 53".

Transmitter: 8.3-mi. S of Phoenix.

Ownership: Community Service TV Co.

***Phoenix**—K53GF, Spanish Independent Broadcasting Inc. Phone: 561-659-4122. Fax: 561-659-4754.

Technical Facilities: 730-w TPO, 6.56-kw ERP, 98-ft. above ground, 2746-ft. above sea level, lat. 33° 20' 00", long. 112° 03' 45".

Holds CP for change to 2770-w TPO, 20-kw ERP, 86-ft. above ground, lat. BPTT-JG0601AX.

Transmitter: South Mountain, Site 51, 7-mi. S of Phoenix.

Ownership: Spanish Independent Broadcasting Inc.

Personnel: Chris Furphy, Chief Engineer.

Arizona—Low Power Television Stations

Note: Operating as a translator.

Phoenix—KCOS-LP, Ch. 28, Carlos Ortiz. Phone: 210-421-2635.

Technical Facilities: 1000-w TPO, 25-kw ERP, 66-ft. above ground, lat. 33° 29' 39", long. 111° 38' 28".

Holds CP for change to 63-kw ERP. BPTTL-980616JC.

Transmitter: to Microwave Tower Rd., Apache Junction.

Began Operation: January 8, 1998.

Ownership: Carlos Ortiz.

Phoenix—KDRX-LP, Ch. 48, Apogeo Television Phoenix LLC. Phone: 602-470-0507. Fax: 602-470-0810.

Studio: 4001 E. Broadway, Phoenix, AZ 85040. Technical Facilities: 708-w TPO, 18.4-kw ERP, 188-ft. above ground, 2829-ft. above sea level, lat. 33° 20' 02", long. 112° 03' 42".

Transmitter: South Mountain, 3-mi. SE of intersection of Central Ave. & Dobbins Rd.

Equipment: Bext transmitter; Andrew antenna.

Began Operation: November 1, 1990.

Ownership: Apogeo Television.

Advertising: Yes. Rates: \$75.00/30 Sec.

Represented (sales): Telemundo Network Sales.

Represented (legal): Leviathal, Seuter, Lerman.

Personnel: Victor Carranza, General Manager; Charlie Mandala, Sales Manager; Anna Ctarza, Traffic Manager.

Phoenix—KDTP-LP, Ch. 35, Word of God Fellowship Inc.

Studio: 5757 N. Central Ave., Phoenix, AZ 85012.

Technical Facilities: 1000-w TPO, 24.6-kw ERP, 80-ft. above ground, 2756-ft. above sea level, lat. 33° 20' 01", long. 112° 03' 45".

Holds CP for change to 2000-w TPO, 79-ft. above ground BPTTL-19991104AAX.

Requests CP for change to 2739-ft. above sea level, lat. 31° 20' 01", long. 112° 03' 45". BPTTL-991104AK.

Transmitter: South Mountain, 7.5-mi. S of Phoenix.

Equipment: Television Technology transmitter; Bogner antenna.

Satellite earth stations: Scientific-Atlanta, 2.5-meter; Scientific-Atlanta, 5-meter.

Began Operation: June 7, 1987.

Ownership: Word of God Fellowship Inc.

Multichannel TV Sound: Stereo and separate audio program.

Advertising: No.

Represented (engineering): LeRoy Stevens.

Represented (legal): Joseph E. Dunne III.

Personnel: Julian D. Roy, President; Rick Hooton, General Manager.

Phoenix—KHKS-LP, Ch. 27, William H. Sauro. Phone: 415-775-9552. Fax: 415-775-9536.

Studio: 3211 Tower Rd., Prescott, AZ 86301.

Technical Facilities: 1000-w TPO, 22.28-kw ERP, 112-ft. above ground, 2723-ft. above sea level, lat. 33° 20' 00", long. 112° 03' 46".

Transmitter: South Mountain, 9-mi. S of downtown Phoenix.

Began Operation: March 1, 1986.

Ownership: William H. Sauro.

Advertising: Yes.

Note: Operating as a translator.

Phoenix—KPHZ-LP, Ch. 58, Atrium Broadcasting Co. Phone: 323-469-5696. Fax: 323-469-2193.

Technical Facilities: 316-w TPO, 2.18-kw ERP, 43-ft. above ground, 2697-ft. above sea level, lat. 33° 20' 00", long. 112° 03' 45".

Transmitter: South Mountain Park, Site 8, 10660 S. Central Ave.

Equipment: Emcee transmitter; Antenna Concepts antenna.

Satellite earth station: Comtech, 3.8-meter; Orake receivers.

Ownership: Atrium Broadcasting Co.

Multichannel TV Sound: Stereo and separate audio program.

Advertising: Yes.

Represented (sales): World Television.

Represented (engineering): Ventech Engineering.

Represented (legal): Kaye, Scholer, Fierman, Hays & Handler LLP.

Personnel: Lawrence Rogow, General Manager; Donald S. Wilson, Chief Engineer.

Phoenix—KPSW-LP, Ch. 41, Venture Technologies Group LLC. Phone: 323-965-5400.

Technical Facilities: 2000-w TPO, 24.9-kw ERP, 49-ft. above ground, 2700-ft. above sea level, lat. 33° 20' 00", long. 112° 03' 45".

Transmitter: South Mountain Park, Site 8, 10660 S. Central Ave.

Began Operation: October 20, 1999.

Ownership: Venture Technologies Group LLC.

Represented (engineering): Ventech Engineering.

Represented (legal): Kaye, Scholer, Fierman, Hays & Handler LLP.

Phoenix—KTVP-LP, Ch. 56, Hispano Television Ventures Inc. Phone: 405-635-0022.

Technical Facilities: 280-w TPO, 1.41-kw ERP, 108-ft. above ground, 2608-ft. above sea level, lat. 33° 29' 36", long. 111° 38' 26".

Holds CP for change to 450-w TPO, 0.13-kw ERP, 108-ft. above ground, 2608-ft. above sea level. BPTTL-960516MG.

Transmitter: N of Main St., Mesa.

Began Operation: November 28, 1995.

Ownership: Hispano Television Ventures Inc.

Prescott—K14HC, United Television Inc. Phone: 310-281-4844. Fax: 310-281-5870.

Technical Facilities: 1.55-kw ERP, lat. 34° 32' 27", long. 112° 25' 40".

Began Operation: July 26, 1990.

Ownership: United Television Inc.

Represented (sales): United Television Sales.

Represented (legal): Wilmer, Cutler & Pickering.

Personnel: Robert Furlong, General Manager; Tom Foy, Chief Engineer; Michael Durand, Sales Manager.

Note: Operating as a translator.

***Prescott**—K24EP, Tiger Eye Broadcasting Corp. Phone: 954-431-3144.

Technical Facilities: 100-w TPO, 1.5-kw ERP, 69-ft. above ground, 7881-ft. above sea level, lat. 34° 42' 17", long. 112° 06' 55".

Transmitter: South Peak, Mingus Mountain.

Ownership: Tiger Eye Broadcasting Corp.

Prescott—K28FF, Tiger Eye Broadcasting Corp. Phone: 954-431-3144.

Technical Facilities: 1000-w TPO, 56.9-kw ERP, 36-ft. above ground, 7582-ft. above sea level, lat. 34° 13' 58", long. 112° 22' 13".

Transmitter: Tower Mountain.

Ownership: Tiger Eye Broadcasting Corp.

Prescott—K39CG, Yavapai College. Phone: 954-431-3144.

Technical Facilities: 100-w TPO, 1.19-kw ERP, 26-ft. above ground, 6276-ft. above sea level, lat. 34° 32' 27", long. 112° 25' 40".

Transmitter: Badger Mountain.

Ownership: Yavapai Broadcasting Corp.

Rock Point—K56CC, Rock Point School Inc. Phone: 602-659-4221. Fax: 602-659-4235.

Studio: Rock Point Community School, Rock Point, AZ 86545.

Technical Facilities: 0.035-kw ERP, lat. 36° 43' 01", long. 109° 37' 15".

Transmitter: Within 25-ft. of new Rock Point High School.

Began Operation: March 1, 1987.

Ownership: Rock Point School Inc.

Personnel: Barbara Dees, General Manager; Ed Ridges, Chief Engineer; Steve Castle, Sales Manager.

Shonto—K38CX, Trinity Broadcasting Network Inc. Phone: 714-832-2950. Fax: 714-730-0661.

Technical Facilities: 100-w TPO, 1.2-kw ERP, 92-ft. above ground, 7037-ft. above sea level, lat. 36° 37' 18", long. 110° 34' 36".

Transmitter: White Post Church property, near Shonto.

Satellite earth station: Scientific-Atlanta, 3.2-meter.

Began Operation: March 28, 1994.

Ownership: Trinity Broadcasting Network Inc.

Advertising: No.

Represented (engineering): Smith & Fisher.

Represented (legal): Colby M. May.

Personnel: Paul Crouch, General Manager; Ben Miller, Chief Engineer; Rod Henke, Sales Manager.

Shonto—K40BZ, Gospel Overseas Television Network Inc.

Technical Facilities: 100-w TPO, 1.1-kw ERP, 99-ft. above ground, 7041-ft. above sea level, lat. 36° 37' 20", long. 110° 34' 30".

Transmitter: White Post, 5-mi. E of Shonto.

Ownership: Gospel Overseas Television Network Inc.

Sierra Vista—K33CG, Richard Richards. Phone: 520-720-4968.

Technical Facilities: 37-w TPO, 0.001-kw ERP, 72-ft. above ground, 7231-ft. above sea level, lat. 31° 28' 58", long. 109° 57' 29".

Transmitter: Atop Mule Mountain.

Equipment: Larcant transmitter; Bogner antenna.

Satellite earth station: Paracclipse. RMS receivers.

Ownership: Richard Richards.

Personnel: Richard Richards, General Manager.

***Sierra Vista**—K44FE, LPTV Services.

Technical Facilities: 100-w TPO, 1.06-kw ERP, 75-ft. above ground, 4353-ft. above sea level, lat. 31° 33' 45", long. 110° 17' 50".

Transmitter: 102 Fab Ave.

Ownership: LPTV Services.

Tsalle—K40AP, Navajo Nation. Phone: 602-724-3311.

Technical Facilities: 0.235-kw ERP, lat. 36° 17' 13", long. 109° 11' 16".

Began Operation: March 1, 1987.

Ownership: Navajo Nation.

Personnel: Curtis Sweet, Director.

Note: Operating as a translator.

***Tsalle & Lukachukai**—K27EY, Navajo Community College. Phone: 602-724-3311.

Technical Facilities: 1000-w TPO, 36-kw ERP, 65-ft. above ground, 9872-ft. above sea level, lat. 36° 27' 30", long. 109° 05' 37".

Transmitter: Roof Butte electronic site, 32-mi. from Shiprock.

Ownership: Navajo Community College.

Tucson—K21CX, West LPTV Inc. Phone: 212-314-7224. Fax: 212-314-7239.

Technical Facilities: 800-w TPO, 10-kw ERP, 180-ft. above ground, 8658-ft. above sea level, lat. 32° 24' 54", long. 110° 42' 56".

Transmitter: Mount Bigelow electronic site, 22-mi. N of intersection of I-10 & I-19.

Ownership: USA Broadcasting.

Personnel: John Skelnik, General Manager.

***Tucson**—K23CD, KMSB-TV Inc. Phone: 520-770-1123. Fax: 520-629-7185.

Technical Facilities: 1000-w TPO, 0.18-kw ERP, 85-ft. above ground, 8615-ft. above sea level, lat. 32° 24' 55", long. 110° 42' 54".

Transmitter: Mount Bigelow electronic site.

Ownership: Belo Corp.

Advertising:

Note: Operating as a translator.

***Tucson**—K43CW, Polar Broadcasting of Arizona Inc. Phone: 602-797-1008.

Technical Facilities: 1000-w TPO, 10-kw ERP, 33-ft. above ground, 8570-ft. above sea level, lat. 32° 24' 55", long. 110° 42' 52".

Transmitter: Mount Bigelow electronic site, 22-mi. N of I-10 & I-19.

Ownership: Polar Broadcasting of Arizona Inc.

Tucson—KQBN-LP, Ch. 14, Apogeo Television Tucson LLC. Phone: 520-322-6888. Fax: 520-881-7926.

Studio: 2919 E. Broadway, Tucson, AZ 85716. Technical Facilities: 934-w TPO, 9.99-kw ERP, 174-ft. above ground, 8665-ft. above sea level, lat. 32° 24' 54", long. 110° 42' 56".

Transmitter: Mount Bigelow, Coronado National Forest, S. G. Communication site.

Equipment: Television Technology transmitter; Andrew antenna.

Satellite earth stations: Miralite, 3.7-meter; Scientific-Atlanta, 4.5-meter.

Began Operation: March 1, 1989.

Ownership: Apogeo Television.

Multichannel TV Sound: Stereo and separate audio program.

Advertising: Yes.

Personnel: Laury B. Browning, Dir., Arizona Broadcasting; Tamara Valensuela-Carrazos, General Manager; Steve Twisleton, Chief Engineer; Sybil Velarde, Sales Manager.

Tucson—KTAZ-LP, Ch. 25, Venture Technologies Group LLC. Phone: 323-965-5400.

Technical Facilities: 200-w TPO, 9.97-kw ERP, 171-ft. above ground, 8665-ft. above sea level, lat. 32° 24' 54", long. 110° 42' 56".

Transmitter: Mount Bigelow, Pima County.

Equipment: Acrodyne transmitter; Dielectric antenna.

Began Operation: April 1, 1994.

Ownership: Venture Technologies Group LLC.

Multichannel TV Sound: Stereo only.

Advertising: Yes. Rates: On request.

Represented (sales): World Television.

Represented (engineering): Ventech Engineering.

Represented (legal): Kaye, Scholer, Fierman, Hays & Handler LLP.

Personnel: Lawrence Rogow, General Manager; Donald Wilson, Chief Engineer.

***Tucson**—KTLL-LP, Ch. 65, La Luz Broadcasting. Phone: 520-575-3807. Fax: 520-319-9176.

Technical Facilities: 33.5-w TPO, 1-kw ERP, 4478-ft. above sea level, lat. 32° 14' 57", long. 111° 06' 56".

Transmitter: Tucson Mountains, 1.2-mi. NW of Trails End Rd.

Equipment: ITS transmitter; Paraflex & Scala antennas.

Ownership: La Luz Broadcasting.

Personnel: Marie Archuleta, General Manager.

Note: Licensed as a translator.

Tucson—KLVE-LP, Ch. 52, KTWW License Partnership GP. Phone: 520-622-0984. Fax: 520-620-0046.

Studio: 2301 N. Forbes Blvd., Suite 108, Tucson, AZ 85745.

Technical Facilities: 1900-w TPO, 17.6-kw ERP, 89-ft. above ground, 4449-ft. above sea level.

Transmitter: Tucson communications site, approximately 8.68 miles W of downtown Tucson.

Equipment: Acrodyne transmitter.

Ownership: Univision Communications Inc.

Advertising: Yes.

Personnel: Myrna Sonora, General Manager; Gary Rogers, Chief Engineer; John Matt Gongora, Sales Manager.

Tucson—KWTA-LP, Ch. 31, Venture Technologies Group LLC. Phone: 323-965-5400.

Technical Facilities: 100-w TPO, 9.97-kw ERP, 171-ft. above ground, 2103-ft. above sea level, lat. 32° 24' 54", long. 110° 42' 56".

Holds CP for change to 200-w TPO, 171-ft. above ground, 8662-ft. above sea level. BPTTL-960517ZD.

Transmitter: S.G Communications Bldg., Mount Bigelow.

Began Operation: September 5, 1997.

Ownership: Venture Technologies Group LLC. Represented (legal): Kaye, Scholer, Fierman, Hays & Handler LLP.

Tucson, Mount Lemmon—K57BD, Trinity Broadcasting of Arizona Inc.

Affiliation: TBN.

Technical Facilities: 100-w TPO, 2.22-kw ERP, 50-ft. above ground, 9097-ft. above sea level, lat. 32° 26' 31", long. 110° 46' 51".

Transmitter: Mount Lemmon.

Began Operation: June 30, 1981.

Ownership: Trinity Broadcasting Network Inc. Advertising: No.

Represented (engineering): Smith & Fisher.

Represented (legal): Colby M. May.

Personnel: Paul Crouch, General Manager; Ben Miller, Chief Engineer; Rod Henke, Sales Manager.

Note: Operating as a translator.

Wickenburg—K30EP, Norman Robert Sharpe. Phone: 602-978-6551.

Technical Facilities: 30-w TPO, 0.4-kw ERP, 50-ft. above ground, 2339-ft. above sea level, lat. 33° 56' 58", long. 112° 45' 18".

Transmitter: 23352 W. County Line Rd.

Began Operation: July 9, 1996.

Ownership: Norman R. Sharpe.

Personnel: Larry Dillie, General Manager.

Note: Licensed as a translator.

Window Rock—K44BB, Navajo Nation. Phone: 602-724-3311.

Technical Facilities: 4-kw ERP, lat. 35° 33' 36", long. 109° 06' 30".

Transmitter: Window Rock, AZ.

Began Operation: September 1, 1986.

Ownership: Navajo Community College.

Note: Operating as a translator.

***Yuma**—K28FM, Sara Diaz Warren.

Technical Facilities: 100-w TPO, 4.9-kw ERP, 14-ft. above ground, 16-ft. above sea level, lat. 32° 40' 22", long. 114° 20' 13".

Transmitter: Telegraph Pass communication site.

Ownership: Sara Diaz Warren.

***Yuma**—K35EX, Estrella License Corp.

Technical Facilities: 1000-w TPO, 19.3-kw ERP, 190-ft. above ground, 397-ft. above sea level, lat. 32° 38' 31", long. 114° 33' 34".

Transmitter: Ave. 4E at 13th St.

Ownership: Estrella License Corp.

Yuma—K52EG, Three Angels Broadcasting Network Inc. Phone: 618-627-4651. Fax: 618-627-4155.

Studio: 3391 Charley Good Rd., West Frankfort, IL 62896.

Technical Facilities: 100-w TPO, 1.24-kw ERP, 69-ft. above ground, 1348-ft. above sea level, lat. 32° 40' 23", long. 114° 20' 16".

Transmitter: Telegraph Pass, 16.2-mi. E of Yuma.

Began Operation: January 7, 1999.

Ownership: Three Angels Broadcasting Network Inc.

Represented (engineering): Moses Primo.

Represented (legal): David Silverman.

Personnel: Moses Primo, Chief Engineer.

Note: Operating as a translator.

***Yuma**—K57HM, Ronald Amodia.

Technical Facilities: 1000-w TPO, 14.69-kw ERP, 102-ft. above ground, 249-ft. above sea level, lat. 32° 40' 24", long. 114° 20' 13".

Transmitter: Telegraph Pass tower site.

Ownership: Ronald Amodia.

Yuma—KYMA, Yuma Broadcasting Co. Phone: 520-782-1111; 800-944-6101. Fax: 520-782-5401.

Studio: 1385 S. Pacific Ave., Yuma, AZ 85365.

Technical Facilities: 518-ft. above ground, 2536-ft. above sea level, lat. 33° 03' 10", long. 114° 49' 40".

Transmitter: Black Mountain, 25-mi. NW of Yuma.

Satellite earth stations: Andrew, 4.7-meter Ku-band; Standard Communications, 3-meter Ku-band receivers.

Began Operation: January 22, 1988.

Ownership: Sunbelt Communications Co.

Advertising: Rates: \$1200/30 Sec. average 30 minute rate: \$1000.

Represented (sales): Blair Television.

Represented (engineering): Lohnes & Culver.

Represented (legal): Dow, Lohnes & Albertson PLLC.

Personnel: Paul Heebink, General Manager; Patrick Fisher, National Sales Manager; Jeff Harris, Local Sales Manager; Robert Russell, Chief Engineer; Bruce Kirk, News Director; Gail Chango, Program Director; Gail Chango, Business Manager; Vicki Quiroz, Production Manager; Linda Mierzwiak, Traffic Manager.

***Yuma**—KYUM-LP, Ch. 16, Tiger Eye Broadcasting Corp.

Technical Facilities: 100-w TPO, 1.592-kw ERP, 260-ft. above ground, 466-ft. above sea level, lat. 32° 38' 31", long. 114° 33' 34".

Transmitter: Ave. 4E & 13th St.

Ownership: Tiger Eye Broadcasting Corp.

Arkansas

Batesville—K12MY, Arkansas 49 Inc. Phone: 501-219-2400.

Technical Facilities: 10-w TPO, 0.094-kw ERP, 188-ft. above ground, 450-ft. above sea level, lat. 35° 45' 39", long. 91° 38' 16".

Transmitter: KBTA(AM) site, Batesville.

Ownership: Kaleidoscope Foundation Inc.

Advertising: Planned.

Personnel: Joe M. Biard, General Manager.

***Batesville**—K20EX, MS Communications LLC. Phone: 310-552-7970.

Technical Facilities: 1000-w TPO, 10.4-kw ERP, 249-ft. above ground, 1069-ft. above sea level, lat. 35° 53' 26", long. 91° 44' 00".

Transmitter: 1.5-mi. NE of Cushman.

Ownership: MS Communications LLC.

***Batesville**—K22ES, Brent D. Crowder.

Technical Facilities: 1000-w TPO, 10.5-kw ERP, 394-ft. above ground, 1253-ft. above sea level, lat. 35° 53' 26", long. 91° 44' 00".

Transmitter: 1.5-mi. NE of Cushman.

Ownership: Brent D. Crowder.

***Batesville**—K28FQ, Brewer Family Trust. Phone: 818-342-1290.

Technical Facilities: 100-w TPO, 11.4-kw ERP, 394-ft. above ground, 1254-ft. above sea level, lat. 35° 53' 26", long. 91° 44' 00".

Transmitter: 1.5-mi. NE of Cushman.

Ownership: Brewer Family Trust.

***Batesville**—K30EC, Barry N. Ferguson.

Technical Facilities: 1000-w TPO, 11.6-kw ERP, 403-ft. above ground, 1253-ft. above sea level, lat. 35° 53' 26", long. 91° 44' 01".

Transmitter: 1.5-mi. NE of Cushman.

Ownership: Barry N. Ferguson.

***Batesville**—K35EA, Dean R. & Mildred M. Foster. Phone: 909-824-1870.

Technical Facilities: 1000-w TPO, 12.3-kw ERP, 403-ft. above ground, 1253-ft. above sea level, lat. 35° 53' 26", long. 91° 44' 00".

Transmitter: 1.5-mi. NE of Cushman.

Ownership: Dean R. & Mildred M. Foster.

***Batesville**—K40DS, Gordon C. Leedy.

Technical Facilities: 1000-w TPO, 12.4-kw ERP, 1214-ft. above sea level, lat. 35° 53' 26", long. 91° 44' 00".

Transmitter: 1.5-mi. NE of Cushman.

Ownership: Gordon C. Leedy.

***Batesville**—K44DS, Horace F. & Alma Sharrocks. Phone: 707-823-3003.

Technical Facilities: 1000-w TPO, 12.6-kw ERP, 393-ft. above ground, 1252-ft. above sea level, lat. 35° 53' 26", long. 91° 44' 01".

Transmitter: 1.5-mi. NE of Cushman.

Ownership: Horace F. Sharrocks.

***Batesville**—K51ET, Marvin L. Bates Jr.

Technical Facilities: 1000-w TPO, 13.9-kw ERP, 394-ft. above ground, 1254-ft. above sea level, lat. 35° 53' 26", long. 91° 44' 00".

Transmitter: 1.5-mi. NE of Cushman.

Ownership: Marvin L. Bates Jr.

***Batesville**—K53FM, Christian C. Holst. Phone: 219-723-5630.

Technical Facilities: 1000-w TPO, 14-kw ERP, 394-ft. above ground, 1254-ft. above sea level, lat. 35° 53' 26", long. 91° 44' 00".

Transmitter: 1.5-mi. NE of Cushman.

Ownership: Christian C. Holst.

***Batesville**—K57FV, Donald D. Lofdahl Trust.

Technical Facilities: 1000-w TPO, 14.1-kw ERP, 1214-ft. above sea level, lat. 35° 53' 26", long. 91° 44' 00".

Transmitter: 1.5-mi. NE of Cushman.

Ownership: Donald D. Lofdahl Trust.

***Batesville**—K59FB, Donna Austin, Executrix of the Estate of Kenneth L. Austin.

Technical Facilities: 1000-w TPO, 14-kw ERP, 394-ft. above ground, 1253-ft. above sea level, lat. 35° 53' 26", long. 91° 44' 00".

Transmitter: 1.5-mi. NE of Cushman.

Ownership: Kenneth L. Austin.

***Batesville**—K61FP, Charles O. Keen. Phone: 708-587-3447.

Technical Facilities: 87.6-w TPO, 0.6-kw ERP, 1214-ft. above sea level, lat. 35° 53' 26", long. 91° 44' 00".

Ownership: Charles O. Keen.

***Batesville**—K65FN, Jerry D. Foreman.

Technical Facilities: 1000-w TPO, 13.8-kw ERP, 1214-ft. above sea level, lat. 35° 53' 26", long. 91° 44' 00".

Transmitter: 1.5-mi. NE of Cushman.

Ownership: Jerry D. Foreman.

***Batesville**—K67GR, MS Communications LLC. Phone: 310-552-7970.

Technical Facilities: 1000-w TPO, 13.2-kw ERP, 394-ft. above ground, 1254-ft. above sea level, lat. 35° 53' 26", long. 91° 44' 00".

Transmitter: 1.5-mi. NE of Cushman.

Ownership: MS Communications LLC.

***Batesville**—K69GT, John D. Davies.

Technical Facilities: 1000-w TPO, 12.8-kw ERP, 1214-ft. above sea level, lat. 35° 53' 26", long. 91° 44' 01".

Transmitter: NE of Cushman.

Ownership: John D. Davies.

Bentonville—K53FW, Pharis Broadcasting Inc. Phone: 501-785-4600. Fax: 501-785-4844.

Technical Facilities: 1000-w TPO, 10-kw ERP, 302-ft. above ground, 1562-ft. above sea level, lat. 36° 23' 37", long. 94° 10' 57".

Transmitter: Approx. 2.05-mi. NE of Bentonville, off U.S. 71 bypass.

Equipment: Emcee transmitter; Bogner antenna.

Ownership: Pharis Broadcasting Inc.

Represented (sales): Adam Young Inc.

Represented (engineering): Carl E. Smith Consulting Engineers.

Represented (legal): Alan Campbell.

Personnel: Karen Pharis, General Manager; Don Jones, Chief Engineer; Leo Cruz, Sales Manager.

Note: Operating as a translator.

Bentonville—K67EO, The Times Southwest Broadcasting Inc. Phone: 501-783-3131.

Technical Facilities: 1000-w TPO, 14-kw ERP, 338-ft. above ground, 1578-ft. above sea level, lat. 36° 23' 36", long. 94° 10' 53".

Transmitter: 0.8-mi. E of J St., 0.74-mi. N of Bentonville boundary.

Equipment: Acrodyne transmitter; Bogner antenna.

Began Operation: August 1, 1989.

Ownership: The New York Times Co.

Represented (engineering): Denny & Associates PC.

Personnel: Gene Graham, General Manager; Larry Duncan, Chief Engineer; Van Corner, Sales Manager.

Note: Operating as a translator.

Bentonville & Rogers—K45E1, Victory Communications Inc. Phone: 501-795-4057. Fax: 501-795-4057.

Studio: 14019 Noah Rd., Gravette, AR 72736.

Technical Facilities: 1000-w TPO, 35-kw ERP, 187-ft. above ground, 1558-ft. above sea level, lat. 36° 21' 56", long. 94° 20' 24".

Transmitter: 3-mi. W of Centerton & 0.4-mi. N of Hwy. 102.

Ownership: Victory Communications Inc.


Advertising: Yes.

Represented (sales): Janice Holland.

Represented (engineering): Bryan Holland.

Arkansas—Low Power Television Stations

- Personnel: Bryan Holland, General Manager; Janice Holland, Sales Manager.
- De Queen**—K08KF, First Assembly of God. Phone: 909-793-7800. Fax: 909-793-8821. Technical Facilities: 0.12-kw ERP, lat. 34° 02' 48", long. 94° 21' 40". Transmitter: De Queen, AR. Ownership: First Assembly of God.
- El Dorado**—K05KG, Immanuel Baptist Church. Phone: 501-862-4264. Technical Facilities: 30-w TPO, 0.044-kw ERP, 144-ft. above ground, 393-ft. above sea level, lat. 33° 12' 17", long. 92° 39' 54". Transmitter: Corner of S. West Ave. & Cross St. Equipment: TTC transmitter; Scala antenna. Satellite earth stations: General Instrument; Scientific-Atlanta. Began Operation: October 28, 1995. Ownership: Immanuel Baptist Church. Represented (engineering): Richard Goetz. Personnel: Jim Davidson, General Manager; Mike Miller, Chief Engineer; Tim Reames, Sales Manager.
- *El Dorado**—K27FF, Paul M. & Rose B. Parks. Phone: 509-758-7274. Technical Facilities: 1000-w TPO, 10.4-kw ERP, 562-ft. above ground, 741-ft. above sea level, lat. 33° 16' 19", long. 92° 41' 11". Transmitter: Hwy. 335, 5.5-mi. N of intersection with Hwy. 82. Ownership: Paul M. & Rose B. Parks.
- *El Dorado**—K29DC, Douglas Woelner. Phone: 713-894-1222. Technical Facilities: 1000-w TPO, 10.7-kw ERP, 562-ft. above ground, 741-ft. above sea level, lat. 33° 16' 19", long. 92° 41' 11". Transmitter: Hwy. 355, 5.5-mi. N of intersection with Hwy. 82. Ownership: Douglas Woelner.
- *El Dorado**—K36DR, Richard E. Murray. Phone: 619-648-7656. Affiliation: UPN. Technical Facilities: 540-w TPO, 6.11-kw ERP, 562-ft. above ground, 741-ft. above sea level, lat. 33° 16' 19", long. 92° 41' 11". Transmitter: Hwy. 335, 5.5-mi. N of intersection with Hwy. 82. Ownership: Richard E. Murray.
- *El Dorado**—K40EF, Dale E. Painter. Phone: 605-543-5964. Technical Facilities: 1000-w TPO, 11.4-kw ERP, 562-ft. above ground, 741-ft. above sea level, lat. 33° 16' 19", long. 92° 41' 11". Transmitter: Hwy. 335, 5.5-mi. N of intersection with Hwy. 82. Ownership: Dale E. Painter.
- *El Dorado**—K46DT, Norman D. Tanner. Phone: 801-489-1865. Technical Facilities: 1000-w TPO, 11.8-kw ERP, 562-ft. above ground, 741-ft. above sea level, lat. 33° 16' 19", long. 92° 41' 11". Transmitter: Hwy. 335, 5.5-mi. N of intersection with Hwy. 82. Ownership: Norman D. Tanner.
- *El Dorado**—K48EP, Malcolm C. Cook Sr. Technical Facilities: 1000-w TPO, 12-kw ERP, 562-ft. above ground, 741-ft. above sea level, lat. 33° 16' 19", long. 92° 41' 11". Transmitter: Hwy. 335, 5.5-mi. N of intersection with Hwy. 82. Ownership: Malcolm C. Cook Sr.
- *El Dorado**—K50EK, Simie Fein. Phone: 414-562-0220. Technical Facilities: 1000-w TPO, 12.6-kw ERP, 562-ft. above ground, 741-ft. above sea level, lat. 33° 16' 19", long. 92° 41' 11". Transmitter: Hwy. 335, 5.5-mi. N of intersection with Hwy. 82. Ownership: Simie Fein.
- *El Dorado**—K53FB, Malcolm C. Cook Sr. Phone: 205-981-3861. Technical Facilities: 1000-w TPO, 12.8-kw ERP, 562-ft. above ground, 741-ft. above sea level, lat. 33° 16' 19", long. 92° 41' 11". Transmitter: Hwy. 335, 5.5-mi. N of intersection with Hwy. 82. Ownership: Malcolm C. Cook Sr.
- *El Dorado**—K57GF, Dan Lewis. Phone: 310-989-1233. Technical Facilities: 1000-w TPO, 12.8-kw ERP, 562-ft. above ground, 741-ft. above sea level, lat. 33° 16' 19", long. 92° 41' 11". Transmitter: Hwy. 335, 5.5-mi. N of intersection with Hwy. 82. Ownership: Dan Lewis.
- *El Dorado**—K59FJ, Dan Lewis. Phone: 310-989-1233. Technical Facilities: 1000-w TPO, 12.8-kw ERP, 562-ft. above ground, 741-ft. above sea level, lat. 33° 16' 19", long. 92° 41' 11". Transmitter: Hwy. 335, 5.5-mi. N of intersection with Hwy. 82. Ownership: Dan Lewis.
- *El Dorado**—K63FX, Mark Silberman. Phone: 310-550-7718. Technical Facilities: 100-w TPO, 0.578-kw ERP, 562-ft. above ground, 741-ft. above sea level, lat. 33° 16' 19", long. 92° 42' 11". Transmitter: Hwy. 335, 5.5-mi. N of intersection with Hwy. 82. Ownership: Mark Silberman.
- *El Dorado**—K66EX, Damon Merari. Phone: 213-222-3158. Technical Facilities: 1000-w TPO, 12.1-kw ERP, 562-ft. above ground, 741-ft. above sea level, lat. 33° 16' 19", long. 92° 41' 11". Transmitter: Hwy. 335, 5.5-mi. N of intersection with Hwy. 82. Ownership: Damon Merari.
- *El Dorado**—K69HO, Joseph Liska Jr. Phone: 508-945-1136. Technical Facilities: 1000-w TPO, 11.6-kw ERP, 562-ft. above ground, 741-ft. above sea level, lat. 33° 16' 19", long. 92° 41' 11". Transmitter: Hwy. 335, 5.5-mi. N of intersection with Hwy. 82. Ownership: Joseph R. Liska.
- Eureka Springs**—K18EG, Christians Incorporated for Christ. Phone: 417-336-3945. Fax: 417-337-5503. Affiliation: TBN. Technical Facilities: 350-w TPO, 3.8-kw ERP, 210-ft. above ground, 1850-ft. above sea level, lat. 36° 21' 48", long. 93° 44' 57". Holds CP for change to 1000-w TPO, 10.9-kw ERP. Transmitter: 1.7-mi. SSW of State Rte. 23 & U. S. Rte. 62 intersection. Equipment: TTC transmitter; Andrew antenna. Satellite earth station: Drake receivers. Began Operation: March 1, 1996. Ownership: Christians Incorporated for Christ Inc. Advertising: No. Personnel: Keith O'Neil, General Manager.
- Eureka Springs**—KNJE-LP, Ch. 34, TV-34 Inc., an Arkansas Corp. Phone: 501-221-0400. Fax: 501-221-1101. Technical Facilities: 1000-w TPO, 24-kw ERP, 260-ft. above ground, 1758-ft. above sea level, lat. 36° 22' 48", long. 93° 44' 53". Holds CP for change to Ch. 68, 22.4-kw ERP, lat. 36° 22' 48", long. 93° 44' 52". BPTTL-JG0601WD. Transmitter: 0.6-mi. S of Eureka Springs on State Rte. 23. Ownership: Equity Broadcasting Corp. Note: Operating as a translator.
- *Fayetteville**—K36EA, Pharis Broadcasting Inc. Phone: 501-785-4600. Fax: 501-785-4844. Affiliation: UPN. Technical Facilities: 1000-w TPO, 16.7-kw ERP, 184-ft. above ground, 1535-ft. above sea level, lat. 36° 08' 50", long. 94° 11' 14". Transmitter: Johnson Tower Rd., 0.4-mi. NE of New Hope Church. Equipment: Emcee transmitter; Bogner antenna. Ownership: Pharis Broadcasting Inc. Advertising: Represented (sales): Adam Young Inc. Represented (engineering): Carl E. Smith Consulting Engineers. Represented (legal): Alan Campbell. Personnel: Karen Pharis, General Manager; Don Jones, Chief Engineer; Leo Cruz, Sales Manager.
- Fayetteville**—K42BS, Trinity Broadcasting Network Inc. Affiliation: TBN. Technical Facilities: 1000-w TPO, 21.6-kw ERP, 135-ft. above ground, 1653-ft. above sea level, lat. 36° 12' 16", long. 94° 06' 04". Transmitter: Communications tower atop Dodd Mountain, near Springdale. Began Operation: September 23, 1987. Ownership: Trinity Broadcasting Network Inc. Advertising: No. Represented (engineering): Smith & Fisher. Represented (legal): Colby M. May. Personnel: Paul Crouch, General Manager; Ben Miller, Chief Engineer; Rod Henke, Sales Manager. Note: Operating as a translator.
- Fayetteville**—K62DQ, The Times Southwest Broadcasting Inc. Phone: 501-783-3131. Technical Facilities: 880-w TPO, 15.2-kw ERP, 387-ft. above ground, 1736-ft. above sea level, lat. 36° 08' 50", long. 94° 11' 14". Transmitter: 2.6-mi. along a bearing of 137° from intersection of State Routes 68 & 112. Equipment: Television Technology transmitter; Antenna Technology antenna. Began Operation: July 1, 1990. Ownership: The New York Times Co. Represented (engineering): Denny & Associates PC. Personnel: Gene Graham, General Manager; Larry Duncan, Chief Engineer; Van Comer, Sales Manager. Note: Operating as a translator.
- *Fayetteville**—K64FO, New Life Evangelistic Center Inc. Technical Facilities: 1000-w TPO, 24.8-kw ERP, 361-ft. above ground, 1713-ft. above sea level, lat. 36° 08' 50", long. 94° 11' 14". Holds CP for change to 24.5-kw ERP, 1623-ft. above sea level, lat. 36° 08' 49", long. 94° 11' 26". Transmitter to 4227 S. 56th St. BPTTL-19990414CN. Transmitter: 1-mi. E of State Rd. 112, 1-mi. NW of Johnson. Ownership: New Life Evangelistic Center Inc.
- Fort Smith**—K14JJ, Ruth E. Ellerbeck. Phone: 713-975-1133. Technical Facilities: 130-w TPO, 1-kw ERP, 344-ft. above ground, 846-ft. above sea level, lat. 35° 26' 50", long. 94° 21' 54". Transmitter: 0.9-mi. NE of Van Buren. Began Operation: September 27, 1996. Ownership: Ruth E. Ellerbeck.
- Fort Smith**—K16ER, Trinity Broadcasting Network Inc. Phone: 714-832-2950. Fax: 714-730-0661. Technical Facilities: 1000-w TPO, 30.4-kw ERP, 236-ft. above ground, 981-ft. above sea level, lat. 35° 26' 50", long. 94° 21' 53". Holds CP for change to 2000-w TPO, 7.5-kw ERP, 190-ft. above ground. Transmitter to Ch. 16 from Ch. 27. BPTT-980601SR. Transmitter: Mount Vista, Watertank Rd., Van Buren. Began Operation: November 1, 1991. Ownership: Trinity Broadcasting Network Inc.
- Fort Smith**—K18EU, TV 34 Inc. Phone: 501-219-2400. Technical Facilities: 130-w TPO, 1-kw ERP, 240-ft. above ground, 1040-ft. above sea level, lat. 35° 26' 50", long. 94° 21' 54". Transmitter: 1-mi. NE of Van Buren. Began Operation: September 27, 1996. Ownership: Kaleidoscope Foundation Inc.
- Fort Smith**—K34EN, TV 34 Inc. Phone: 501-219-2400. Technical Facilities: 130-w TPO, 1-kw ERP, 240-ft. above ground, 1040-ft. above sea level, lat. 35° 26' 50", long. 94° 21' 54". Transmitter: 1-mi. NE of Van Buren. Began Operation: September 27, 1996. Ownership: Kaleidoscope Foundation Inc.
- Fort Smith**—K36EH, Ruth E. Ellerbeck. Phone: 713-975-1133. Technical Facilities: 130-w TPO, 1-kw ERP, 240-ft. above ground, 1040-ft. above sea level, lat. 35° 26' 50", long. 94° 21' 54". Transmitter: 1-mi. NE of Van Buren. Began Operation: September 27, 1996. Ownership: Ruth E. Ellerbeck.
- *Fort Smith**—K43EZ, Country Road Communications. Technical Facilities: 1000-w TPO, 0.13-kw ERP, 239-ft. above ground, 1040-ft. above sea level, lat. 35° 26' 50", long. 94° 21' 54". Transmitter: 1-mi. NE of Van Buren. Ownership: Country Road Communications Inc.
- Fort Smith**—K48FL, TV 34 Inc. Phone: 501-219-2400. Technical Facilities: 130-w TPO, 1-kw ERP, 240-ft. above ground, 1040-ft. above sea level, lat. 35° 26' 50", long. 94° 21' 54". Transmitter: 1-mi. NE of Van Buren. Began Operation: September 27, 1996. Ownership: Kaleidoscope Foundation Inc.
- Fort Smith**—K52FJ, TV 34 Inc. Phone: 501-219-2400. Technical Facilities: 130-w TPO, 1-kw ERP, 240-ft. above ground, 1040-ft. above sea level, lat. 35° 26' 50", long. 94° 21' 54". Transmitter: 1-mi. NE of Van Buren. Began Operation: September 27, 1996. Ownership: Kaleidoscope Foundation Inc.
- Fort Smith**—K58FB, George W. Matthews Jr. Phone: 205-871-1395.



Technical Facilities: 130-w TPO, 1-kw ERP, 240-ft. above ground, 1040-ft. above sea level, lat. 35° 26' 50", long. 94° 21' 54".
 Transmitter: 1-mi. NE of Van Buren.
 Began Operation: September 27, 1996.
 Ownership: George W. Matthews Jr.

Fort Smith—K66FM, Country Road Communications Inc. Phone: 713-893-7386.
 Technical Facilities: 130-w TPO, 1-kw ERP, 270-ft. above ground, 1040-ft. above sea level, lat. 35° 26' 50", long. 94° 21' 54".
 Transmitter: 1-mi. NE of Van Buren.
 Began Operation: September 27, 1996.
 Ownership: Country Road Communications Inc.

Fort Smith—K68ET, Country Road Communications Inc. Phone: 713-893-7386.
 Technical Facilities: 130-w TPO, 1-kw ERP, 344-ft. above ground, 846-ft. above sea level, lat. 35° 26' 50", long. 94° 21' 54".
 Transmitter: 0.9-mi. NE of Van Buren.
 Began Operation: September 27, 1996.
 Ownership: Country Road Communications Inc.

Fort Smith—KFDF-LP, Pharis Broadcasting Inc. Phone: 501-785-4600. Fax: 501-785-4844.
 Affiliation: UPN.
 Technical Facilities: 1000-w TPO, 15.8-kw ERP, 200-ft. above ground, 991-ft. above sea level, lat. 35° 26' 50", long. 94° 21' 53".
 Holds CP for change to 839-w TPO, 3-kw ERP.
 Transmitter to 0.48-mi. NE of Lee Creek Park. BPTTL-JG0601NI.
 Transmitter: Mount Vista Watertank Rd.
 Equipment: Emcee transmitter; Bogner antenna.
 Ownership: Pharis Broadcasting Inc.
 Represented (sales): Adam Young Inc.
 Represented (engineering): Carl E. Smith Consulting Engineers.
 Represented (legal): Alan Campbell.
 Personnel: Karen Pharis, General Manager; Don Jones, Chief Engineer; Leo Cruz, Sales Manager.

Fort Smith—KPBI-LP, Ch. 10, Pharis Broadcasting Inc. Phone: 501-785-4600. Fax: 501-785-4844.
 Affiliation: Fox.
 Studio: 523 Garrison Ave., Fort Smith, AR 72901.
 Technical Facilities: 1000-w TPO, 20.8-kw ERP, 266-ft. above ground, 1056-ft. above sea level, lat. 35° 26' 50", long. 94° 21' 53".
 Holds CP for change to 3-kw ERP, 174-ft. above ground, 964-ft. above sea level, lat. 35° 26' 50", long. 94° 21' 54". Transmitter to 0.5-mi. NE of Lee Creek Park, Van Buren. BPTTL-980601RN.
 Transmitter: Mount Vista, Watertank Rd., Van Buren.
 Equipment: Television Technology transmitter; Bogner antenna.
 Satellite earth station: Paracclipse.
 Began Operation: October 20, 1989.
 Ownership: Pharis Broadcasting Inc.
 Advertising: Yes. Rates: \$800.00/30 Sec.; \$175.00/Min.
 Represented (sales): Adam Young Inc.
 Represented (engineering): Carl E. Smith Consulting Engineers.
 Represented (legal): Alan Campbell.
 Personnel: Karen Pharis, General Manager; Marty Houston, Station Manager; Leo Cruz, Sales; Don Patrick, Engineering; Bill Pharis, News Director.

Green Forest—K54FH, New Life Evangelistic Center Inc. Phone: 314-436-2424.

Technical Facilities: 1000-w TPO, 24.24-kw ERP, 390-ft. above ground, 2421-ft. above sea level, lat. 36° 17' 27", long. 93° 26' 11".
 Transmitter: Bradshaw Mountain, 1.2-mi. E of State Rd. 103.
 Began Operation: November 17, 1997.
 Ownership: New Life Evangelistic Center Inc.

Harrison—K23DU, Christians Incorporated for Christ Inc. Phone: 417-337-8747. Fax: 417-337-5503.
 Technical Facilities: 1000-w TPO, 15.3-kw ERP, 112-ft. above ground, 2080-ft. above sea level, lat. 36° 14' 34", long. 93° 13' 15".
 Transmitter: Kennedy Mountain.
 Equipment: TTC transmitter; Jampro antenna.
 Began Operation: November 4, 1987.
 Ownership: Christians Incorporated for Christ Inc.
 Advertising: No.
 Personnel: Keith O'Neil, General Manager.

***Hope**—KTSS-LP, Ch. 50, Sandra May. Phone: 501-777-3548.
 Technical Facilities: 1000-w TPO, 14.5-kw ERP, 395-ft. above ground, 837-ft. above sea level, lat. 33° 39' 26", long. 93° 33' 00".
 Holds CP for change to 961-w TPO. BPTTL-980817JA.
 Transmitter: Approx. 1.7-mi. E of Hope & 0.7-mi. N of Hwy. 4.
 Ownership: Sandra May.

Hot Springs—K44EV, Trinity Broadcasting Network Inc. Phone: 714-832-2950. Fax: 714-730-0661.
 Technical Facilities: 1000-w TPO, 28.9-kw ERP, 387-ft. above ground, 1217-ft. above sea level, lat. 34° 33' 56", long. 93° 00' 37".
 Holds CP for change to 780-w TPO, 5-kw ERP, 200-ft. above ground, 1361-ft. above sea level, lat. 34° 33' 36", long. 93° 05' 03".
 Transmitter to 0.75-mi. SE of Hot Springs Reservoir. BMPTT-970925JA.
 Transmitter: KALR(FM) Tower, near Mountain Valley.
 Began Operation: May 21, 1998.
 Ownership: Trinity Broadcasting Network Inc.

Hot Springs—KTVV-LP, Ch. 63, Arkansas 49 Inc. Phone: 501-219-2400.
 Technical Facilities: 500-w TPO, 1-kw ERP, 351-ft. above ground, 1155-ft. above sea level, lat. 34° 47' 57", long. 92° 29' 29".
 Holds CP for change to 1000-w TPO, 28.4-kw ERP, 299-ft. above ground, 1457-ft. above sea level, lat. 34° 33' 56", long. 93° 05' 03".
 Transmitter to 2-mi. N of Hot Springs. BPTTL-960517YN.
 Transmitter: 1-mi. S of Pinnacle.
 Ownership: Equity Broadcasting Corp.

Jonesboro—K54ER, Trinity Broadcasting Network Inc. Phone: 714-832-2950. Fax: 714-730-0661.
 Technical Facilities: 1000-w TPO, 8-kw ERP, 495-ft. above ground, 863-ft. above sea level, lat. 35° 53' 27", long. 90° 40' 26".
 Transmitter: KASU(FM) tower, 1.3-mi. SSE of New Haven & Thomas Green Rds.
 Began Operation: January 7, 1999.
 Ownership: Trinity Broadcasting Network Inc.
 Ownership: U.S. Interactive LLC.

Little Rock—K55GE, Three Angels Broadcasting Network Inc. Phone: 618-627-4651. Fax: 618-627-4155.
 Studio: 3391 Charley Good Rd. W, Frankfort, IL 62896.

Technical Facilities: 1000-w TPO, 12.9-kw ERP, 567-ft. above ground, 873-ft. above sea level, lat. 34° 44' 38", long. 92° 16' 32".
 Transmitter: TCBY Bldg., Little Rock.
 Equipment: 3 DBM & Acrodynne transmitters; SWR Inc. & Scala antennas.
 Satellite earth station: DH Satellite, 3-meter; Manhattan receivers.
 Began Operation: February 7, 1994.
 Ownership: Three Angels Broadcasting Network Inc.
 Advertising: No.
 Represented (legal): David Silverman.
 Personnel: Moses Primo, Chief Engineer.

Little Rock—K59DH, Tally Television Corp.
 Technical Facilities: 1000-w TPO, 6.2-kw ERP, 410-ft. above ground, 666-ft. above sea level, lat. 34° 45' 58", long. 92° 17' 38".
 Transmitter: 2700 River Rd., North Little Rock.
 Ownership: Tally Television Corp.

Little Rock—KHUG-LP, Ch. 46, Equity Broadcasting Corp. Phone: 501-221-0400.
 Technical Facilities: 818-w TPO, 10-kw ERP, 568-ft. above ground, 873-ft. above sea level, lat. 34° 44' 38", long. 92° 16' 32".
 Holds CP for change to 50-w TPO, 19.4-kw ERP, 656-ft. above ground, 1682-ft. above sea level, lat. 34° 47' 57", long. 92° 29' 59".
 BPTTL-960516LQ.
 Transmitter: Crystal Mountain, S of Pinnacle.
 Began Operation: November 15, 1996.
 Ownership: Equity Broadcasting Corp.

Little Rock—KJLR-LP, Ch. 28, Cowser Family LLC.
 Technical Facilities: 1000-w TPO, 13.5-kw ERP, 397-ft. above ground, 880-ft. above sea level, lat. 34° 44' 38", long. 92° 16' 32".
 Transmitter: TCBY Bldg., 5th St. & Broadway.
 Began Operation: July 2, 1996.
 Ownership: Cowser Family LLC.

Little Rock—KKYK-LP, Ch. 22, Arkansas 49 Inc. Phone: 501-219-2400.
 Studio: One Shackelford Dr., No. 400, Little Rock, AR 72211.
 Technical Facilities: 2950-w TPO, 48.6-kw ERP, 607-ft. above ground, 1660-ft. above sea level, lat. 34° 47' 56", long. 92° 29' 44".
 Holds CP for change to 300-w TPO, 49.3-kw ERP. BPTTL-JG0601NP.
 Transmitter: Crystal Mountain, S of Pinnacle.
 Equipment: ITS transmitter; Antenna Concepts antenna.
 Satellite earth station: Scientific-Atlanta, 5-meter. Scientific-Atlanta; Standard Communications receivers.
 Began Operation: January 1, 1995.
 Ownership: Kaleidoscope Foundation Inc.
 Advertising: Yes.
 Represented (legal): Irwin, Campbell & Tannenwald PC.
 Personnel: Tom Shannon, General Manager; Liz Smith, Sales Manager.

***Little Rock**—KLRA-LP, Ch. 58, U.S. Interactive LLC.

Technical Facilities: 1000-w TPO, 18.3-kw ERP, 656-ft. above ground, 1686-ft. above sea level, lat. 34° 47' 57", long. 92° 29' 59".

***Little Rock**—KZJG-LP, Ch. 13, Cowser Family LLC. Phone: 501-753-5338.
 Technical Facilities: 10-w TPO, 0.091-kw ERP, 49-ft. above ground, 640-ft. above sea level, lat. 34° 46' 26", long. 92° 21' 04".
 Transmitter: 2311 Biscayne Dr.
 Equipment: Emcee transmitter; Scala antenna.
 Ownership: Cowser Family LLC.
 Advertising: Yes.
 Represented (engineering): Arthur K. Peters Consulting Engineers.
 Represented (legal): Southmayd & Miller.
 Personnel: Jim Cowser, General Manager; David Cowser, General Sales Manager; Cal Dring, National Sales Manager; Joe Elder, Chief Engineer; Ted Biggs, News Director; Joe Maggard, Business Manager.

Nashville—KEWW-LP, Ch. 21, KNVL-TV. Phone: 870-845-5685.
 Technical Facilities: 1000-w TPO, 20-kw ERP, 269-ft. above ground, 735-ft. above sea level, lat. 33° 57' 58", long. 93° 49' 36".
 Transmitter: 0.4-mi. SSE of State Rte. 27 at Howard/Hemstead county line.
 Began Operation: December 15, 1995.
 Ownership: KNVL-TV.
 Multichannel TV Sound: Stereo and separate audio program.
 Advertising: No.
 Represented (sales): Glen Power.
 Represented (legal): Joseph E. Dunne III.
 Personnel: Glen Power, General Manager; Sean Harper, Chief Engineer.

Nashville—KJEP-LP, Ch. 23, KNVL-TV. Phone: 870-845-1333.
 Studio: 123 W. Howard St., Nashville, AR 71852-2064.
 Technical Facilities: 1000-w TPO, 20.1-kw ERP, 269-ft. above ground, 735-ft. above sea level, lat. 33° 57' 58", long. 93° 49' 36".
 Transmitter: 0.4-mi. SSE of State Rte. 27 at Howard/Hemstead county line.
 Began Operation: December 15, 1995.
 Ownership: KNVL-TV.
 Multichannel TV Sound: Stereo and separate audio program.
 Advertising: No.
 Represented (legal): Joseph E. Dunne III.
 Personnel: Glen Power, General Manager; Sean Harper, Chief Engineer.

Paragould—K27FC, Trinity Broadcasting Network Inc. Phone: 714-832-2950. Fax: 714-730-0661.
 Technical Facilities: 100-w TPO, 0.9-kw ERP, 282-ft. above ground, 613-ft. above sea level, lat. 36° 01' 52", long. 90° 30' 57".
 Transmitter: 2301 Cody St.
 Ownership: Trinity Broadcasting Network Inc.

***Paris**—K53GB, Pharis Broadcasting Inc.
 Technical Facilities: 793-w TPO, 34.7-kw ERP, 121-ft. above ground, 2802-ft. above sea level, lat. 35° 09' 52", long. 93° 40' 52".

Arkansas—Low Power Television Stations

Transmitter: 1.4-mi. W of Signal Hill, Dripping Springs recreation area.
Ownership: Pharis Broadcasting Inc.

***Pine Bluff**—K21FC, Harold Hubbard.
Technical Facilities: 100-w TPO, 0.89-kw ERP, 299-ft. above ground, 492-ft. above sea level, lat. 34° 09' 56", long. 91° 50' 27".
Transmitter: 9.9-mi. E of Pine Bluff.
Ownership: Harold Hubbard.

***Pine Bluff**—K45FP, Equity Broadcasting Corp. Phones: 501-219-2400; 501-221-0400.
Technical Facilities: 100-w TPO, 0.89-kw ERP, 299-ft. above ground, 492-ft. above sea level, lat. 34° 09' 56", long. 91° 50' 27".
Holds CP for change to 1000-w TPO, 12.6-kw ERP, 141-ft. above ground, 351-ft. above sea level, lat. 34° 13' 15", long. 91° 58' 20".
Transmitter to KOTN(AM) tower, 920 Commerce Rd. BMTTL-20000511ABD.
Transmitter: 9.9-mi. E of Pine Bluff.
Ownership: Equity Broadcasting Corp.

***Pine Bluff**—K47EX, Patty W. Reid. Phone: 805-254-8661.
Technical Facilities: 100-w TPO, 0.886-kw ERP, 505-ft. above ground, 492-ft. above sea level, lat. 34° 09' 56", long. 91° 50' 27".
Transmitter: 10-mi. E of Pine Bluff.
Ownership: Patty W. Reid.

***Pine Bluff**—K54FB, Margie P. Reed. Phone: 619-329-6136.
Technical Facilities: 100-w TPO, 0.886-kw ERP, 505-ft. above ground, 492-ft. above sea level, lat. 34° 09' 56", long. 91° 50' 27".
Transmitter: 10-mi. E of Pine Bluff.
Ownership: Margie P. Reed.

***Pine Bluff**—K56FR, Lucille Pfingsten. Phone: 708-498-1609.
Technical Facilities: 100-w TPO, 0.89-kw ERP, 300-ft. above ground, 492-ft. above sea level, lat. 34° 09' 56", long. 91° 50' 27".
Transmitter: 10-mi. E of Pine Bluff.
Ownership: Lucille Pfingsten.

***Pine Bluff**—K64EI, J. F. Desmond.
Technical Facilities: 100-w TPO, 0.8856-kw ERP, 300-ft. above ground, 492-ft. above sea level, lat. 34° 09' 56", long. 91° 50' 27".
Transmitter: 10-mi. E of Pine Bluff.
Ownership: J. F. Desmond.

***Pine Bluff**—K68FE, Dennis Jondle. Phone: 313-586-1945.
Technical Facilities: 100-w TPO, 0.886-kw ERP, 505-ft. above ground, 492-ft. above sea level, lat. 34° 09' 56", long. 91° 50' 27".
Transmitter: 10-mi. E of Pine Bluff.
Ownership: Dennis Jondle.

Pine Bluff—KIPB-LP, Immanuel Broadcasting Corp. Phone: 501-536-2287. Fax: 501-534-3757.
Studio: 1801 W. 17th St., Pine Bluff, AR 71603.
Technical Facilities: 1000-w TPO, 16.4-kw ERP, 187-ft. above ground, 413-ft. above sea level, lat. 34° 12' 46", long. 92° 01' 14".
Transmitter: 1801 W. 17th St.
Equipment: Acrodyne transmitter; Bogner antenna.
Satellite earth stations: Winegard, 3-meter; Winegard, 5-meter. Scientific-Atlanta receivers.
Began Operation: January 2, 1990.
Ownership: TV 65.
Advertising: Yes. Rates: \$6.50/30 Sec.
Personnel: Charles Black, General Manager; James Rowe, Production Manager.

Prescott—KBZZ-LP, Ch. 13, Sandra A. May. Phone: 501-777-3548.
Technical Facilities: 10-w TPO, 0.19-kw ERP, 148-ft. above ground, 462-ft. above sea level, lat. 33° 48' 11", long. 93° 22' 56".
Transmitter: 122 W. 2nd St.
Ownership: Sandra May.

Springdale—K20CT, Christians Incorporated for Christ Inc. Phone: 417-337-8747. Fax: 417-337-5503.
Studio: 4900 W. Oaklawn Dr., Springdale, AR 72762.
Technical Facilities: 800-w TPO, 14.6-kw ERP, 148-ft. above ground, 1729-ft. above sea level, lat. 36° 12' 20", long. 94° 06' 06".
Transmitter: Fitzgerald Mountain.
Equipment: TTC transmitter; Andrew antenna.
Satellite earth station: Scientific-Atlanta.
Began Operation: April 1, 1990.
Ownership: Christians Incorporated for Christ Inc.
Advertising: Yes.
Personnel: Keith O'Neill, General Manager; Billy Coffman, Program Director.

Texarkana—KLF-LP, Ch. 35, Beech Street Communications Corp. Phone: 870-774-3500. Fax: 870-774-3600.
Technical Facilities: 1000-w TPO, 10.6-kw ERP, 404-ft. above ground, 715-ft. above sea level, lat. 33° 25' 48", long. 94° 05' 08".
Transmitter: 0.1-mi. NW of W. 7th St., Texarkana.
Equipment: ITS transmitter; Andrew antenna.
Began Operation: December 1, 1990.
Ownership: Beech Street Communications.
Advertising: Yes. Rates: \$10.00/30 Sec.
Represented (legal): Joseph E. Dunne III.
Personnel: Barr Burns, Sales Manager.

Winslow—K09XE, Pharis Broadcasting. Inc. Phones: 501-785-4600; 501-288-0040. Fax: 501-785-4844.
Technical Facilities: 1000-w TPO, 21.1-kw ERP, 269-ft. above ground, 2349-ft. above sea level, lat. 35° 47' 49", long. 94° 10' 04".
Holds CP for change to 3-kw ERP. BMTTL-20000208AAB.
Transmitter: Signal Hill, 2-mi. W of U.S. Hwy. 71 & State Hwy. 74, Winslow.
Equipment: Emcee transmitter; Bogner antenna.
Began Operation: February 7, 1994.
Ownership: Pharis Broadcasting Inc.
Represented (sales): Adam Young Inc.
Represented (engineering): Carl E. Smith Consulting Engineers.
Represented (legal): Alan Campbell.
Personnel: Karen Pharis, General Manager; Don Jones, Chief Engineer; Leo Cruz, Sales Manager.
Note: Operating as a translator.

Represented (legal): Dow, Lohnes & Albertson PLLC.
Personnel: Todd Lopes, General Manager; Steve LeBel, Chief Engineer; George Cooper, Sales Manager.

***Arroyo Grande**—K31CL, Erwin Scala Broadcasting Corp. Phone: 805-489-0919.
Technical Facilities: 1000-w TPO, 7.8-kw ERP, 180-ft. above ground, 600-ft. above sea level, lat. 35° 03' 28", long. 120° 31' 46".
Transmitter: 1227 Pomeroy Rd., Arroyo Grande.
Ownership: Erwin Scala Broadcasting Corp.
Personnel: Cherie Erwin Scala, Station Manager; Marty Scala, Operations Manager.

Arroyo Grande—KSSY-LP, Cherie Erwin. Phone: 805-481-4677.
Studio: 1263 Pomeroy Rd., Arroyo Grande, CA 93420.
Technical Facilities: 1000-w TPO, 9.01-kw ERP, 190-ft. above ground, 600-ft. above sea level, lat. 35° 03' 29", long. 120° 31' 46".
Holds CP for change to 8.29-kw ERP, 574-ft. above sea level. BPTTL-980629JA.
Transmitter: 1263 Pomeroy Rd.
Equipment: Best transmitter; Scala antenna.
Satellite earth station: Jerrold, 4.5-meter; Paracclipse receivers.
Began Operation: December 1, 1989.
Ownership: Cherie Erwin.
Advertising: Yes. Rates: \$100/30 Sec.
Personnel: Cherie Erwin, General Manager; Marty Scala, Chief Engineer.

Atascadero—K07WA, Charles R. Meeker.
Technical Facilities: 50-w TPD, 249-kw ERP, 75-ft. above ground, 2275-ft. above sea level, lat. 35° 26' 47", long. 120° 42' 58".
Transmitter: Falcon Rd., Frog Pond Mountain, 1.2-mi. S of Rte. 41.
Began Operation: September 29, 1999.
Ownership: Charles R. Meeker.

Bakersfield—K08MM, Three Angels Broadcasting Network. Phone: 618-627-4651. Fax: 618-627-4155.
Studio: 3391 Charley Good Rd., West Frankfort, IL 62896.
Technical Facilities: 10-w TPO, 0.65-kw ERP, 210-ft. above ground, 610-ft. above sea level, lat. 35° 22' 08", long. 119° 00' 14".
Transmitter: 400 California Ave.
Equipment: Acrodyne transmitter; Bogner antenna.
Satellite earth station: DH Satellite, 3-meter.
Began Operation: March 25, 1998.
Ownership: Three Angels Broadcasting Network Inc.
Advertising: No.
Represented (engineering): Moses Primo.
Represented (legal): David Silverman.
Personnel: Moses Primo, Chief Engineer.

Bakersfield—K25FT, Three Angels Broadcasting Network. Phone: 618-627-4651. Fax: 618-627-4155.
Studio: 3391 Charley Good Rd., West Frankfort, IL 62896.
Technical Facilities: 10-w TPO, 0.06-kw ERP, 210-ft. above ground, 610-ft. above sea level, lat. 35° 22' 08", long. 119° 00' 14".
Holds CP for change to 2000-w TPO, 21.5-kw ERP. BMTVL-960517SJ.
Transmitter: 400 California Ave.
Equipment: Acrodyne transmitter; Andrew antenna.
Satellite earth station: DH Satellite, 3-meter.
Began Operation: March 25, 1998.
Ownership: Three Angels Broadcasting Network Inc.

Represented (engineering): Moses Primo.
Represented (legal): David Silverman.
Personnel: Moses Primo, Chief Engineer.

Bakersfield—KABE-LP, Ch. 39, Univision Communications. Phone: 559-221-2121. Fax: 559-222-2890.
Affiliation: UNI.
Technical Facilities: 1000-w TPO, 36.8-kw ERP, lat. 35° 27' 14", long. 118° 35' 37".
Ownership: Univision Communications Inc.
Represented (sales): Univision.
Personnel: Maria L. Gutierrez, General Manager; Ken Holden, Chief Technician; Aaron Scoby, Sales Manager.
Note: Licensed as a translator.

Bakersfield—KBKF-LP, Ch. 36, Gary M. Cocola Family Trust, Gary M. Cocola, Trustee. Phone: 559-435-7000. Fax: 559-435-3201.
Technical Facilities: 2000-w TPO, 29-kw ERP, 30-ft. above ground, 3432-ft. above sea level, lat. 35° 26' 16", long. 118° 44' 28".
Transmitter: Mount Adelaide, approx. 12.4-mi. ENE of Bakersfield.
Equipment: ITS transmitter; Antenna Concepts antenna.
Began Operation: November 19, 1996.
Ownership: Gary M. Cocola Family Trust.
Multichannel TV Sound: Stereo and separate audio program.
Advertising: Planned.
Represented (engineering): du Treil, Lundin & Rackley Inc.
Represented (legal): Dow, Lohnes & Albertson PLLC.
Personnel: Todd Lopes, General Manager; Steve Le Bel, Chief Engineer; George Cooper, Sales Manager.

Bakersfield—KBFX-LP, Ch. 58, Pappas Telecasting Inc. Phone: 559-255-2600. Fax: 559-255-0275.
Affiliation: Fox.
Studio: 5111 E. McKinley Ave., Fresno, CA 93727.
Technical Facilities: 4000-w TPO, 23.8-kw ERP, 69-ft. above ground, 7644-ft. above sea level, lat. 35° 27' 11", long. 118° 35' 25".
Transmitter: Breckenridge Mountain, KBAK(TV) site.
Equipment: Acrodyne transmitter; Antenna Concepts antenna.
Began Operation: November 1, 1990.
Ownership: Pappas Telecasting Companies.
Advertising: Yes.
Represented (sales): KBAK TV Bakersfield/Katz.
Represented (engineering): Smith & Fisher.
Represented (legal): Fletcher, Heald & Hildreth PLC.
Personnel: John Carpenter, General Manager.

Bakersfield—KJ0I-LP, Ch. 69, Gary M. Cocola Family Trust, Gary M. Cocola, Trustee. Phone: 559-435-7000. Fax: 559-435-3201.
Technical Facilities: 2000-w TPO, 40.4-kw ERP, 329-ft. above ground, 679-ft. above sea level, lat. 35° 16' 52", long. 119° 04' 41".
Holds CP for change to 1630-w TPO, 60-kw ERP, 3533-ft. above sea level. Transmitter to Mount Adelaide communications site. BPTTL-980608JB.
Transmitter: 8101 Ashe Rd.
Equipment: ITS transmitter; Dielectric antenna.
Satellite earth station: ITS. ITS receivers.
Ownership: Gary M. Cocola Family Trust.
Advertising: Yes. Rates: \$35.00/30 Sec.
Represented (engineering): Bill Burdick.
Represented (legal): Dow, Lohnes & Albertson PLLC.

California

Arroyo Grande—K08MD, Gary M. Cocola Family Trust, Gary M. Cocola, Trustee. Phone: 559-435-7000. Fax: 559-435-3201.
Technical Facilities: 60-w TPO, 0.13-kw ERP, 148-ft. above ground, 804-ft. above sea level, lat. 35° 09' 24", long. 120° 38' 11".
Transmitter: 4.6-mi. NE of U.S. Rte. 101 & Rte. 1, Pismo Beach.
Equipment: Superior transmitter; Scala antenna.
Began Operation: December 10, 1999.
Ownership: Gary M. Cocola Family Trust.
Advertising: Planned.
Represented (engineering): du Treil, Lundin & Rackley Inc.

- Personnel:** Todd Lopes, General Manager; Steve Le Bel, Chief Engineer.
- *Bakersfield**—KMMB-LP, Ch. 4, Caballero Television Texas LLC. Phone: 972-503-6800. Fax: 972-503-6807.
Technical Facilities: 7.84-w TPO, 0.28-kw ERP, 36-ft. above ground, 3537-ft. above sea level, lat. 35° 26' 16", long. 118° 44' 28".
Transmitter: Mount Adelaid, ENE of Bakersfield.
Ownership: Caballero Television LLC.
Advertising: Yes.
Represented (sales): Caballero Television Sales.
Personnel: Steven E. Humphries, Chief Operating Officer; James E. Foss, Chief Engineer; Del Beveridge, Sales Manager; Sylvester Rameriz, Production Director; Zipa Barbosa, Traffic Director; Aldolfo Reyna Jr., Creative Director.
- *Bakersfield**—KSUV-LP, Caballero Television Texas LLC. Phone: 305-856-4365.
Technical Facilities: 1000-w TPO, 21.2-kw ERP, 200-ft. above ground, 3724-ft. above sea level, lat. 35° 26' 20", long. 118° 44' 23".
Transmitter: Mount Adelaid, ENE of Bakersfield.
Ownership: Caballero Television LLC.
- *Big Bear Lake Valley**—K06MU, K.I.D.S.
Technical Facilities: 10-w TPO, 0.053-kw ERP, 26-ft. above ground, 6847-ft. above sea level, lat. 34° 14' 40", long. 116° 53' 16".
Transmitter: 351 Maple Lane.
Ownership: K.I.D.S.
Advertising: No.
- *Bishop**—K33EG, Benett Kessler. Phone: 760-878-2381.
Technical Facilities: 1000-w TPO, 26.28-kw ERP, 75-ft. above ground, 4216-ft. above sea level, lat. 37° 22' 32", long. 118° 23' 37".
Transmitter: 1280 N. Main St.
Ownership: Benett Kessler.
- Blue Lake**—K36BT, California Broadcasting Inc. Phone: 717-323-2252.
Affiliation: ABC.
Technical Facilities: 0.11-kw ERP, lat. 40° 53' 25", long. 123° 58' 53".
Ownership: California Broadcasting Inc.
Note: Operating as a translator.
- *Calxico**—K22FJ, Sara Diaz Warren.
Technical Facilities: 1000-w TPO, 76.3-kw ERP, 312-ft. above ground, 187-ft. above sea level, lat. 32° 57' 12", long. 115° 30' 05".
Transmitter: KSIQ-FM, Brawley.
Ownership: Sara Diaz Warren.
- *Cathedral City**—KPSP-LP, Ch. 58, Charles R. Meeker. Phones: 760-320-4400; 310-393-2741. Fax: 310-393-4802.
Technical Facilities: 750-w TPO, 10.3-kw ERP, 13-ft. above ground, 1539-ft. above sea level, lat. 33° 51' 58", long. 116° 26' 05".
Transmitter: Edom Hill, 1.7-mi. NE of I-10 & Date Palm Rd.
Ownership: Charles R. Meeker.
Advertising: Yes.
Personnel: James Primm, General Manager.
- Cathedral City**—WPME-LP, Ch. 45, J.B. Broadcasting Inc. Phones: 760-320-4400; 310-393-2741. Fax: 310-393-4802.
Technical Facilities: 970-w TPO, 20-kw ERP, 43-ft. above ground, 1568-ft. above sea level, lat. 33° 51' 58", long. 116° 26' 05".
Transmitter: Edom Hill, 1.7-mi. NE of I-10 & Date Palm Rd.
- Began Operation:** January 8, 1998.
Ownership: Charles R. Meeker.
- Chico**—K020A, Family Stations Inc.
Technical Facilities: 0.025-kw ERP, 79-ft. above ground, 3740-ft. above sea level, lat. 39° 57' 45", long. 121° 42' 40".
Transmitter: Cohasset Rd., 20-mi. NE of Chico.
Began Operation: May 1, 1995.
Ownership: Family Stations Inc.
Note: Operating as a translator.
- Chico**—KKPM-LP, Ch. 28, Paul Strieby & Matt Tuter. Phone: 510-352-3110.
Technical Facilities: 799-w TPO, 20-kw ERP, 100-ft. above ground, 1208-ft. above sea level, lat. 39° 57' 34", long. 121° 42' 40".
Transmitter: Cohasset, California.
Began Operation: December 15, 1998.
Ownership: Paul Strieby; Matt Tuter.
Multichannel TV Sound: Stereo and separate audio program.
Personnel: Matt Tuter, General Manager; Paul Strieby, Chief Engineer.
- Chico**—KZVU-LP, Ch. 22, Sainte Partners II LP. Phone: 530-893-1234. Fax: 530-893-1266.
Studio: 300 Main St., Chico, CA 95928.
Technical Facilities: 1835-w TPO, lat. 39° 57' 45", long. 121° 42' 40".
Ownership: Sainte Partners II LP.
Represented (sales): Fletcher, Heald & Hildreth PLC.
Represented (engineering): Mel Freedman.
Represented (legal): Fletcher, Heald & Hildreth PLC.
Personnel: John Stall, General Manager; Alan Tompkins, Chief Engineer.
Note: Operating as a translator.
- Chico & Paradise**—K53FT, Trinity Broadcasting Network Inc. Phone: 714-832-2950.
Studio: Media Way, Paradise, CA 95967.
Technical Facilities: 79.8-w TPO, 0.9-kw ERP, 269-ft. above ground, 3809-ft. above sea level, lat. 37° 57' 45", long. 121° 42' 40".
Equipment: Bext transmitter; Scala antenna.
Ownership: Trinity Broadcasting Network Inc.
Personnel: Ron Warkentin, General Manager.
- *China Lake**—K14AT, Indian Wells Valley TV Booster Inc. Phone: 760-375-0233.
Technical Facilities: 20-w TPO, 0.55-kw ERP, 20-ft. above ground, 2940-ft. above sea level, lat. 35° 39' 44", long. 117° 36' 12".
Transmitter: Lone Butte transmitter site, 1-mi. E of China Lake golf course.
Equipment: Television Technology transmitter; Lindsay antenna.
Ownership: Indian Wells Valley TV Booster Inc.
Personnel: Edward R. Middlemis, President.
Note: Operating as a translator.
- Coalinga**—K48DY, Gary M. Cocola Family Trust, Gary M. Cocola. Phone: 559-435-7000. Fax: 559-435-3201.
Studio: 706 W. Herndon Ave., Fresno, CA 93650.
Technical Facilities: 2000-w TPO, 38.6-kw ERP, 125-ft. above ground, 3763-ft. above sea level, lat. 36° 18' 17", long. 120° 24' 08".
Transmitter: Black Mountain communications site.
Equipment: ITS transmitter; Scala antenna.
Began Operation: October 21, 1998.
Ownership: Gary M. Cocola Family Trust.
Note: Operating as a translator.
- Crescent City**—K22DS, California-Oregon Broadcasting Inc. Phone: 503-779-5555. Fax: 503-779-1151.
Technical Facilities: 1000-w TPO, 9.7-kw ERP, 46-ft. above ground, 1014-ft. above sea level, lat. 41° 58' 10", long. 124° 11' 15".
Holds CP for change to: 9.2-kw ERP, 140-ft. above ground, 1093-ft. above sea level. BPTTL-960517DS.
Transmitter: 4-mi. NW of Smith River.
Equipment: TTC transmitter; Scala antenna.
Began Operation: November 30, 1994.
Ownership: California-Oregon Broadcasting Inc.
Represented (sales): Blair Television.
Represented (engineering): Lohnes & Culver.
Represented (legal): Wiley, Rein & Fielding.
Personnel: Patsy Smulin, President; John Larkin, General Manager; Duncan Laing, Sales Manager; Steve Aase, Chief Engineer.
Note: Operating as a translator.
- Crescent City**—K39EO, Three Angels Broadcasting Network Inc. Phone: 618-627-4651. Fax: 618-627-4155. E-mail: office@3abn.org. Web site: http://www.3abn.org.
Studio: 3391 Charley Good Rd., West Frankfort, IL 62896.
Technical Facilities: 1000-w TPO, 30.2-kw ERP, 105-ft. above ground, 840-ft. above sea level, lat. 41° 50' 36", long. 124° 07' 55".
Transmitter: 5295 Kings Valley Rd., 6.5-mi. NNE of Crescent City.
Equipment: ITS transmitter; Andrew antenna.
Satellite earth station: DH Satellite, 3-meter.
Ownership: Three Angels Broadcasting Network Inc.
Represented (engineering): Moses Primo.
Represented (legal): David Silverman.
Personnel: Moses Primo, Chief Engineer.
- *Crescent City & Smith River**—K41FE, Ronna L. Sauro. Phone: 415-928-1686.
Technical Facilities: 1000-w TPO, 28.36-kw ERP, 105-ft. above ground, 840-ft. above sea level, lat. 41° 50' 36", long. 124° 07' 55".
Transmitter: 6.5-mi. NNE of Crescent City, at Kings Valley Rd.
Ownership: Ronna L. Sauro.
- *Crowley Lake & Long Valley**—K15DP, Mono County Service Area No. 1. Phone: 760-934-6299.
Technical Facilities: 10-w TPO, 0.122-kw ERP, 9000-ft. above sea level, lat. 37° 42' 45", long. 118° 39' 27".
Transmitter: Near the intersection of the west boundary of the SE quarter of Section 3.
Ownership: Mono County Service Area No. 1.
- *Crowley Lake & Long Valley**—K17DF, Mono County Service Area No. 1. Phone: 760-934-6299.
Technical Facilities: 10-w TPO, 0.136-kw ERP, 8005-ft. above sea level, lat. 37° 35' 51", long. 118° 48' 34".
Transmitter: Mount Morrison, ESE of Mammoth Lakes.
Ownership: Mono County Service Area No. 1.
- *Crowley Lake & Long Valley**—K19DI, Mono County Service Area No. 1. Phone: 760-934-6299.
Technical Facilities: 10-w TPO, 0.136-kw ERP, 8005-ft. above sea level, lat. 37° 35' 51", long. 118° 48' 34".
Transmitter: Mount Morrison, ESE of Mammoth Lakes.
Ownership: Mono County Service Area No. 1.
- *Crowley Lake & Long Valley**—K25EB, Mono County Service Area No. 1. Phone: 760-934-6299.
Technical Facilities: 10-w TPO, 0.136-kw ERP, 43-ft. above ground, 9006-ft. above sea level, lat. 37° 42' 45", long. 118° 39' 27".
Transmitter: Rural area near Long Valley.
Ownership: Mono County Service Area No. 1.
- *Crowley Lake & Long Valley**—K27DV, Mono County Service Area No. 1. Phone: 760-934-6299.
Technical Facilities: 10-w TPO, 0.136-kw ERP, 43-ft. above ground, 9006-ft. above sea level, lat. 37° 42' 45", long. 118° 39' 27".
Transmitter: Rural area near Long Valley.
Ownership: Mono County Service Area No. 1.
- Daggett & Barstow**—K67AZ, Trinity Broadcasting Network Inc. Phone: 714-832-2950. Fax: 714-730-0661. Web site: http://www.tbn.org.
Technical Facilities: 100-w TPO, 1.073-kw ERP, 190-ft. above ground, 869-ft. above sea level, lat. 34° 53' 07", long. 116° 53' 45".
Transmitter: Atop Elephant Mountain, approx. 1.7-mi. NNW of Daggett.
Ownership: Trinity Broadcasting Network Inc.
Note: Licensed as a translator.
- Daggett**—KTSK-LP, Ch. 17, County of San Bernardino Service Area 40. Phone: 909-387-5942. Fax: 909-387-5968.
Studio: 610 E. Main St., Barstow, CA 92311.
Technical Facilities: 1000-w TPO, 9.02-kw ERP, 174-ft. above ground, 2864-ft. above sea level, lat. 34° 53' 07", long. 116° 53' 45".
Transmitter: Elephant Mountain, 1.7-mi. NNW of Daggett.
Equipment: TTC transmitter; Scala antenna.
Satellite earth stations: Andrew Hughes.
Ownership: San Bernardino County.
Note: Operating as a translator.
- *Delano**—K14IK, Sainte Limited. Phone: 209-523-0777. Fax: 209-523-0839. E-mail: saint@thevision.net.
Technical Facilities: 1000-w TPO, 62.6-kw ERP, 266-ft. above ground, 499-ft. above sea level, lat. 36° 09' 03", long. 119° 28' 23".
Transmitter: E side of Rte. 44, approx. 0.9-mi. N of Ave. 192.
Ownership: Sainte Partners II LP.
Represented (legal): Fletcher, Heald & Hildreth PLC.
- Eagleville**—K13IU, Surprise Valley Unified School District. Phone: 530-279-6141. Fax: 530-279-2210.
Technical Facilities: 10-w TPO, 0.089-kw ERP, 20-ft. above ground, 4620-ft. above sea level, lat. 41° 37' 45", long. 120° 03' 45".
Transmitter: 8-mi. E of Lake City, Lake City Mountain.
Ownership: Surprise Valley Unified School District.
Advertising: Yes.
Note: Operating as a translator.
- *El Cajon**—K33EV, Garcia Broadcasting Associates Inc.
Technical Facilities: 1000-w TPO, 6.2-kw ERP, 184-ft. above ground, 2329-ft. above sea level, lat. 32° 45' 08", long. 116° 51' 35".
Transmitter: McGinty Mountain, 3-mi. ENE of Jamacha.
Ownership: Garcia Broadcasting Assoc. Inc.
- Encinitas**—KDIG-LP, Ch. 36, Brimarc Communications. Phone: 760-753-6636. Web site: http://www.kdigtv.com.
Technical Facilities: 17-w TPO, 25.1-kw ERP, 1700-ft. above ground, 1355-ft. above sea level, lat. 33° 06' 39", long. 117° 09' 10".

California—Low Power Television Stations

- Transmitter:** Temecula.
Equipment: ITS transmitter; Antenna Concepts antenna.
Began Operation: October 15, 1996.
Ownership: Brimarc Broadcasting.
Advertising: Yes.
Represented (sales): Jerry Sorg.
Personnel: Steve Cilurzo, General Manager; Jerry Sorg, Sales Manager; Dan Paulson, Chief Engineer.
- ***Escondido**—K55FU, Three Angels Broadcasting Network Inc. Phone: 618-627-4651. Fax: 618-627-4155. E-mail: office@3abn.org. Web site: <http://www.3abn.org>.
Studio: 3391 Charley Good Rd., West Frankfort, IL 62896.
Technical Facilities: 100-w TPO, 2.33-kw ERP, 69-ft. above ground, 1522-ft. above sea level, lat. 33° 06' 55", long. 117° 09' 01".
Transmitter: Washingtonia Rd., 4-mi. W of Escondido.
Ownership: Three Angels Broadcasting Network Inc.
Represented (engineering): Moses Primo.
Represented (legal): David Silverman.
Personnel: Moses Primo, Chief Engineer.
- ***Escondido & San Marcos**—K43DM, Blue Skies Broadcasting Corp. Phone: 818-884-0440.
Technical Facilities: 1000-w TPO, 42.808-kw ERP, 92-ft. above ground, 1171-ft. above sea level, lat. 33° 06' 39", long. 117° 09' 13".
Transmitter: 21815 Washington, San Marcos.
Ownership: Blue Skies Broadcasting Corp.
- ***Eureka**—K17EH, Richard C. Allen.
Technical Facilities: 130-w TPO, 1-kw ERP, 33-ft. above ground, 2497-ft. above sea level, lat. 40° 29' 51", long. 124° 17' 36".
Transmitter: 0.25-mi. S of Oil Creek.
Ownership: Richard C. Allen.
- ***Eureka**—K27FX, Barbara Sharfstein.
Technical Facilities: 130-w TPO, 1-kw ERP, 2497-ft. above sea level, lat. 40° 29' 52", long. 124° 17' 36".
Transmitter: 0.25-mi. S of Oil Creek.
Ownership: Barbara Sharfstein.
- ***Eureka**—K31EW, John DiGiuseppe. Phones: 717-238-3550; 717-787-5568.
Technical Facilities: 130-w TPO, 1-kw ERP, 33-ft. above ground, 2497-ft. above sea level, lat. 40° 29' 51", long. 124° 17' 36".
Transmitter: 0.25-mi. S of Oil Creek.
Ownership: John DiGiuseppe.
- ***Eureka**—K33FN, George H. Moore.
Technical Facilities: 97-w TPO, 1-kw ERP, 33-ft. above ground, 2497-ft. above sea level, lat. 40° 29' 51", long. 124° 17' 36".
Transmitter: 0.25-mi. S of Oil Creek.
Ownership: George H. Moore.
- ***Eureka**—K41FD, Joshua S. Weisman.
Technical Facilities: 130-w TPO, 1-kw ERP, 328-ft. above ground, 2497-ft. above sea level, lat. 40° 29' 51", long. 124° 17' 36".
Transmitter: 0.25-mi. S of Oil Creek.
Ownership: Joshua S. Weisman.
- ***Eureka**—K48GP, Eddie & Clovis Bursley. Phone: 209-673-9376.
Technical Facilities: 130-w TPO, 1-kw ERP, 33-ft. above ground, 2497-ft. above sea level, lat. 40° 29' 52", long. 124° 17' 36".
- Transmitter:** 2.5-mi. S of Oil Creek.
- ***Eureka**—K50EQ, Joseph J. & Lorraine M. Brugman. Phone: 310-947-5034.
Technical Facilities: 130-w TPO, 1-kw ERP, 33-ft. above ground, 2497-ft. above sea level, lat. 40° 29' 51", long. 124° 17' 36".
Transmitter: 0.25-mi. S of Oil Creek.
Ownership: Joseph J. & Lorraine M. Brugman.
- ***Eureka**—K52FK, Mark Silberman. Phone: 310-550-7718.
Technical Facilities: 130-w TPO, 1-kw ERP, 33-ft. above ground, 2497-ft. above sea level, lat. 40° 29' 51", long. 124° 17' 36".
Transmitter: 0.25-mi. S of Oil Creek.
Ownership: Mark Silberman.
- ***Eureka**—K57HB, Simie Fein. Phone: 414-562-0220.
Technical Facilities: 130-w TPO, 1-kw ERP, 33-ft. above ground, 2497-ft. above sea level, lat. 40° 29' 51", long. 125° 17' 36".
Transmitter: 0.25-mi. S of Oil Creek.
Ownership: Simie Fein.
- ***Eureka**—K59FW, Michael E. Pierce. Phone: 901-767-1137.
Technical Facilities: 130-w TPO, 1-kw ERP, 33-ft. above ground, 2497-ft. above sea level, lat. 40° 29' 51", long. 124° 17' 36".
Transmitter: 0.25-mi. S of Oil Creek.
Ownership: Michael E. Pierce.
- ***Eureka**—K63GK, Joseph H. Pierce.
Technical Facilities: 130-w TPO, 1-kw ERP, 33-ft. above ground, 2497-ft. above sea level, lat. 40° 29' 51", long. 124° 17' 36".
Transmitter: 0.25-mi. S of Oil Creek.
Ownership: Joseph H. Pierce.
- ***Eureka**—K67GU, Heinz Fredersdorff.
Technical Facilities: 130-w TPO, 1-kw ERP, 33-ft. above ground, 2497-ft. above sea level, lat. 40° 29' 51", long. 124° 17' 36".
Transmitter: 0.25-mi. S of Oil Creek.
Ownership: Heinz Fredersdorff.
- ***Eureka**—K69IE, M. H. Feldman. Phone: 402-391-6930.
Technical Facilities: 1004-w TPO, 1-kw ERP, 2497-ft. above sea level, lat. 40° 29' 51", long. 124° 17' 36".
Transmitter: 0.25-mi. S of Oil Creek.
Ownership: M. H. Feldman.
- ***Fallbrook**—K47FL, Michael McKinnon.
Technical Facilities: 1000-w TPO, 17.7-kw ERP, 53-ft. above ground, 1643-ft. above sea level, lat. 33° 24' 00", long. 117° 11' 25".
Transmitter: Red Mountain, 0.7-mi. NNW of Mission Rd. & Live Oak Park Rd. intersection.
Ownership: McKinnon Broadcasting Co.
- Fort Bragg**—K48BQ, Joseph M. Perez.
Technical Facilities: 100-w TPO, 0.995-kw ERP, 151-ft. above ground, 262-ft. above sea level, lat. 39° 26' 51", long. 123° 47' 53".
Transmitter: Leiser Bldg., 322 N. Main, Fort Bragg.
Ownership: Joseph M. Perez.
- Fortuna/Rio Dell**—K20CN, California Broadcasting Inc. Phone: 530-243-7777. Fax: 530-243-0217.
Affiliation: ABC.
Technical Facilities: 1000-w TPO, 8.07-kw ERP, 171-ft. above ground, 3251-ft. above sea level, lat. 40° 25' 12", long. 124° 05' 00".
- Transmitter:** Monument Ridge, 5.5-mi. S of Rio Dell.
Ownership: California Broadcasting Inc.
Note: Operating as a translator.
- Fresno**—K020H, Dr. W.R. & Lorraine Portee. Phone: 213-754-3141.
Technical Facilities: 40-w TPO, 0.41-kw ERP, 325-ft. above ground, 617-ft. above sea level, lat. 36° 44' 05", long. 119° 47' 23".
Began Operation: April 15, 1996.
Ownership: W. R. Portee.
- ***Fresno**—K05KM, Three Angels Broadcasting Network Inc. Phone: 618-627-4651. Fax: 618-627-4155. E-mail: office@3abn.org. Web site: <http://www.3abn.org>.
Studio: 3391 Charley Good Rd., West Frankfort, IL 62896.
Technical Facilities: 32-w TPO, 0.262-kw ERP, 69-ft. above ground, 1670-ft. above sea level, lat. 36° 55' 49", long. 119° 38' 28".
Transmitter: Owens Mountain, near Clovis.
Ownership: Three Angels Broadcasting Network Inc.
Represented (engineering): Moses Primo.
Represented (legal): David Silverman.
Personnel: Moses Primo, Chief Engineer.
- Fresno**—K120Z, Three Angels Broadcasting Network Inc. Phone: 618-627-2726. Fax: 618-627-4155. E-mail: office@3abn.org. Web site: <http://www.3abn.org>.
Studio: 3391 Charley Good Rd., West Frankfort, IL 62896.
Technical Facilities: 10-w TPO, 0.263-kw ERP, 69-ft. above ground, 1670-ft. above sea level, lat. 36° 55' 49", long. 119° 38' 28".
Transmitter: Owens Mountain.
Equipment: ITS transmitter; Bognor antenna.
Satellite earth station: DH Satellite, 3-meter.
Began Operation: August 20, 1998.
Ownership: Three Angels Broadcasting Network Inc.
Represented (engineering): Moses Primo.
Represented (legal): David Silverman.
Personnel: Moses Primo, Chief Engineer.
- ***Fresno**—K15EX, Three Angels Broadcasting Network Inc. Phone: 618-627-4651. Fax: 618-627-4155. E-mail: office@3abn.org. Web site: <http://www.3abn.org>.
Studio: 3391 Charley Good Rd., West Frankfort, IL 62896.
Technical Facilities: 10-w TPO, 0.262-kw ERP, 69-ft. above ground, 1670-ft. above sea level, lat. 36° 55' 49", long. 119° 38' 28".
Transmitter: Owens Mountain.
Satellite earth station: DH Satellite, 3-meter.
Ownership: Three Angels Broadcasting Network Inc.
Represented (engineering): Moses Primo.
Represented (legal): David Silverman.
Personnel: Moses Primo, Chief Engineer.
- ***Fresno**—K51ET, Family Stations Inc. Phone: 916-641-8191.
Technical Facilities: 1000-w TPO, 0.304-kw ERP, 243-ft. above ground, 4113-ft. above sea level, lat. 37° 32' 01", long. 120° 01' 50".
Transmitter: Mount Bullion, 4.5-mi. NW of Mariposa.
Ownership: Family Stations Inc.
- Fresno**—K56DZ, National Minority TV Inc. Phone: 949-552-0490. Fax: 949-552-0495. Web site: <http://www.nmtv.org>.
Technical Facilities: 1000-w TPO, 41.1-kw ERP, 98-ft. above ground, 1700-ft. above sea level, lat. 36° 55' 49", long. 119° 38' 28".
- Transmitter:** Owens Mountain, 2.17-mi. ESE of Auberry Rd. at Friant Kern Canal.
Equipment: ITS transmitter; Andrew antenna.
Satellite earth station: DH Satellite, 3-meter; Standard Communications receivers.
Began Operation: November 17, 1988.
Ownership: National Minority TV Inc.
Multichannel TV Sound:
Represented (legal): Kathy Schmeltzer.
Personnel: Jane P. Duff, Manager; Mark Fountain, Chief Engineer.
- Fresno**—KJKZ-LP, Ch. 27, Gary Cocola Family Trust, Gary M. Cocola. Phone: 559-435-7000. Fax: 559-435-3201. E-mail: cocolatv@psnw.com. Web site: <http://www.cocolatv.com>.
Technical Facilities: 2000-w TPO, 9.816-kw ERP, 125-ft. above ground, 3763-ft. above sea level, lat. 36° 18' 17", long. 120° 24' 08".
Transmitter: Black Mountain communications site.
Equipment: 3 DBM transmitter; Antenna Concepts antenna.
Ownership: Gary M. Cocola Family Trust.
Advertising: Yes. Rates: \$25.00/30 Sec.
Represented (engineering): du Treil, Lundin & Rackley Inc.
Represented (legal): Dow, Lohnes & Albertson PLLC.
Personnel: Todd Lopes, General Manager; Steve Le Bel, Chief Engineer; George Cooper, Sales Manager.
- Fresno**—KMCF-LP, Ch. 32, Gary M. Cocola Family Trust, Gary M. Cocola. Phone: 559-435-7000. Fax: 559-435-3201. E-mail: cocolatv@psnw.com. Web site: <http://www.cocolatv.com>.
Studio: 706 W. Herndon Ave., Fresno, CA 93650.
Technical Facilities: 2000-w TPO, 24.1-kw ERP, 85-ft. above ground, 4564-ft. above sea level, lat. 37° 04' 13", long. 119° 25' 31".
Transmitter: 41990 Radio Lane, Auberry.
Equipment: ADC/ITS transmitter; SWLP16EC antenna.
Began Operation: October 21, 1998.
Ownership: Gary M. Cocola Family Trust.
Advertising: Yes. Rates: \$25.00/30 Sec.
Represented (engineering): du Treil, Lundin & Rackley Inc.
Represented (legal): Dow, Lohnes & Albertson PLLC.
Personnel: Todd Lopes, General Manager; Steve Le Bel, Chief Engineer; George Cooper, Sales Manager.
- Fresno**—KQJA-LP, Ch. 68, Gary M. Cocola Family Trust, Gary M. Cocola. Phone: 559-435-7000. Fax: 559-435-3201. E-mail: cocolatv@psnw.com. Web site: <http://www.cocolatv.com>.
Studio: 706 W. Herndon Ave., Fresno, CA 93650.
Technical Facilities: 2000-w TPO, 59-kw ERP, 53-ft. above ground, 4572-ft. above sea level, lat. 37° 04' 26", long. 119° 25' 52".
Transmitter: 41990 Radio Lane, Auberry.
Equipment: Comark transmitter; Antenna Concepts antenna.
Began Operation: October 22, 1997.
Ownership: Gary M. Cocola Family Trust.
Advertising: Yes. Rates: \$25.00/30 Sec.
Represented (engineering): du Treil, Lundin & Rackley Inc.
Represented (legal): Dow, Lohnes & Albertson PLLC.
Personnel: Todd Lopes, General Manager; Steve LeBel, Chief Engineer; George Cooper, Sales Manager.

Fresno—KSDI-LP, Ch. 34, Gary M. Cocola Family Trust, Gary M. Cocola, Phone: 559-435-7000. Fax: 559-435-3201. E-mail: cocolatv@psnw.com. Web site: http://www.cocolatv.com.

Studio: 706 W. Herndon Ave., Fresno, CA 93650.

Technical Facilities: 2000-w TPO, 25.39-kw ERP, 74-ft. above ground, 3453-ft. above sea level, lat. 36° 44' 45", long. 119° 16' 56".

Transmitter: Bear Mountain communications site.

Equipment: ITS transmitter; Antenna Concepts antenna.

Satellite earth stations: Harris, 4.6-meter; Scientific-Atlanta, 4.6-meter.

Began Operation: January 28, 1992.

Ownership: Gary M. Cocola Family Trust. Multichannel TV Sound: Stereo and separate audio program.

Advertising: Yes. Rates: \$25.00/30 Sec. Represented (sales): Kevin Mosesian.

Represented (engineering): du Treil, Lundin & Rackley Inc.

Represented (legal): Dow, Lohnes & Albertson PLLC.

Personnel: Todd Lopes, General Manager; Kevin Mosesian, Sales Manager; Steve Le Bel, Chief Engineer.

***Fresno**—KVHF-LP, Gary M. Cocola Family Trust, Gary M. Cocola, Phone: 559-435-7000. Fax: 559-435-3201. E-mail: cocolatv@psnw.com. Web site: http://www.cocolatv.com.

Studio: 706 W. Herndon Ave., Fresno, CA 93650.

Technical Facilities: 100-w TPO, 0.216-kw ERP, 21-ft. above ground, 27-ft. above sea level, lat. 36° 44' 45", long. 119° 16' 57".

Transmitter: Bear Mountain communications site.

Equipment: TTC transmitter; Scala antenna.

Ownership: Gary M. Cocola Family Trust. Represented (engineering): Steve Le Bel.

Represented (legal): Dow, Lohnes & Albertson PLLC.

Personnel: Todd Lopes, General Manager; Steve Le Bel, Chief Engineer.

Fresno—KZMM-LP, Ch. 7, Caballero Television Texas LLC. Phone: 972-503-6800. Fax: 972-503-6801. Web site: http://www.masmusicateve.com.

Technical Facilities: 10-w TPO, 0.3-kw ERP, 102-ft. above ground, 4583-ft. above sea level, lat. 37° 04' 23", long. 119° 25' 51".

Transmitter: Aubery Rd., near Meadow Lakes. Began Operation: June 17, 1999.

Ownership: Caballero Television LLC.

Represented (sales): Caballero Television Sales.

Personnel: Steven E. Humphries, Chief Operating Officer; James E. Foss, Chief Engineer; Del Beveridge, Sales Manager; Sylvester Rameriz, Production Director; Zipa Barbosa, Traffic Director; Aldo Reyna Jr., Creative Director.

Grass Valley—K16CX, Sierra Joint Junior College District. Phone: 916-781-0563. Fax: 916-781-0455.

Studio: Sierra College, 5000 Rockdin Rd., Rocklin, CA 95677.

Technical Facilities: 1000-w TPO, 12-kw ERP, 171-ft. above ground, 2769-ft. above sea level, lat. 39° 08' 02", long. 121° 05' 59".

Transmitter: Wolf Mountain communications site, 5.6-mi. SSW of Grass Valley. Began Operation: April 10, 1996.

Ownership: Sierra Joint Community College District.

Hanford—KHMM-LP, Ch. 16, Caballero Television Texas LLC. Phone: 972-503-6800. Fax: 972-503-6801. Web site: http://www.masmusicateve.com.

Technical Facilities: 500-w TPO, 10.5-kw ERP, 440-ft. above ground, 791-ft. above sea level, lat. 36° 33' 12", long. 119° 45' 08".

Transmitter: 12592 S. Cedar Ave., Fresno. Ownership: Caballero Television LLC.

Represented (sales): Caballero Television Sales. Personnel: Steven E. Humphries, Chief Operating Officer; James E. Foss, Chief Engineer; Del Beveridge, Sales Manager; Sylvester Rameriz, Production Director; Zipa Barbosa, Traffic Director; Aldo Reyna Jr., Creative Director.

Hemet—K53DU, La Verta W. & Victor W. Page. Phone: 909-776-9134. Fax: 909-776-9135. E-mail: kevin

Affiliation: Three Angels Broadcasting Network. Studio: 27025 Girard St., Hemet, CA 92504.

Technical Facilities: 1000-w TPO, 2.3-kw ERP, 17-ft. above ground, 3399-ft. above sea level, lat. 33° 41' 17", long. 116° 55' 32".

Transmitter: Poly Butte electronics site.

Equipment: Acrodyne transmitter; Scala antenna.

Began Operation: March 1, 1991. Ownership: LaVerta W. & Victor W. Page.

Advertising: Yes. Represented (sales): Kevin Page.

Represented (engineering): Kevin Page. Represented (legal): Kevin Page.

Personnel: Kevin Page, General Manager; Cal Willis, Chief Engineer.

***Independence**—K32DO, Bennett Kessler. Technical Facilities: 1000-w TPO, 26.459-kw ERP, 9404-ft. above sea level, lat. 36° 58' 35", long. 118° 07' 19".

Transmitter: Mazourka Peak, near Aberdeen. Ownership: Bennett Kessler.

***Indio**—K05JY, Entravision Communications Co. Phone: 760-341-5837. Fax: 760-341-0951.

Technical Facilities: 10-w TPO, 0.35-kw ERP, 56-ft. above ground, 1145-ft. above sea level, lat. 33° 48' 07", long. 116° 13' 27".

Transmitter: Indio Peak, approx. 3-mi. NW of Indio. Ownership: Entravision Communications Co. LLC.

Indio—K19DH, Desert Broadcasting Inc. Technical Facilities: 1000-w TPO, 13.2-kw ERP, 125-ft. above ground, 1771-ft. above sea level, lat. 33° 48' 07", long. 116° 13' 27".

Holds CP for change to 9.932-kw ERP, 1667-ft. above sea level. BPTTL-981116JF.

Transmitter: Indio Hill, 5-mi. N of Indio. Began Operation: January 25, 1999.

Ownership: Desert Broadcasting Inc.

Indio—K53EL, Desert Broadcasting Inc. Technical Facilities: 1000-w TPO, 13-kw ERP, 125-ft. above ground, 1771-ft. above sea level, lat. 33° 48' 07", long. 116° 13' 27".

Holds CP for change to 9.398-kw ERP, 1683-ft. above sea level. BPTTL-981116JG.

Transmitter: Indio Hill, 5-mi. N of Indio. Began Operation: January 25, 1999.

Ownership: Desert Broadcasting Inc.

***Indio**—K63GG, Charles Meeker. Technical Facilities: 731-w TPO, 9.5-kw ERP, 43-ft. above ground, 1781-ft. above sea level, lat. 33° 48' 08", long. 116° 13' 27".

Transmitter: Indio Hill, 5-mi. N of Indio. Ownership: Charles R. Meeker.

Indio—KVER-LP, Ch. 4, Entravision Communications Co. Phone: 760-341-5837. Fax: 760-341-0951.

Studio: 41601 Corporate Way, Palm Desert, CA 92260.

Technical Facilities: 10-w TPO, 0.349-kw ERP, 20-ft. above ground, 1759-ft. above sea level, lat. 33° 48' 07", long. 116° 13' 27".

Transmitter: Indio Peak, approx. 3-mi. NW of Indio.

Equipment: Television Technology transmitter; Scala antenna.

Began Operation: June 10, 1989. Ownership: Entravision Communications Co. LLC.

Advertising: Yes. Represented (sales): Univision.

Represented (engineering): Denny & Associates PC.

Represented (legal): Thompson, Hine & Flory. Personnel: Julio Lucero, General Manager; Wayne Goff, Chief Engineer.

Indio, Cathedral City, Coachella, Indian Wells, La Quinta, Mecca, Palm Desert, Palm Springs, Rancho Mirage, Thousand Palms.—KDFX-LP, Ch. 40, Pacific Media Corp.

Technical Facilities: 383-w TPO, 10-kw ERP, 69-ft. above ground, 1886-ft. above sea level, lat. 33° 39' 19", long. 115° 59' 05".

Holds CP for change to 0.49-kw ERP, 1565-ft. above sea level, lat. 33° 51' 58", long. 116° 26' 02". Transmitter to existing KESQ-TV tower atop Edom Hill, near Palm Springs. BMMPTTL-990616JB.

Transmitter: 7.2-mi. NE of Mecca. Ownership: Robinson O. Everett.

Inland Empire—KHTV-LP, Ch. 38, Venture Technologies Group LLC. Phone: 323-965-5400.

Technical Facilities: 2000-w TPO, 9.8-kw ERP, 79-ft. above ground, 5459-ft. above sea level, lat. 34° 11' 15", long. 117° 41' 58".

Holds CP for change to 71-ft. above ground, 5512-ft. above sea level, lat. 34° 12' 45", long. 117° 41' 58". Transmitter to Lodestar tower site, Mount Harvard, San Gabriel Mountain. BMMPTTL-19991213ABF.

Transmitter: Sunset Ridge electronics site. Began Operation: July 6, 1999.

Ownership: Venture Technologies Group LLC. Personnel: Charles Lohr, General Manager; Don Wilson, Chief Engineer.

Inyokern—K19CL, Victor A. Garcia. Phones: 661-324-2358; 661-324-6423. Fax: 661-324-1949.

Technical Facilities: 82-w TPO, 2.8-kw ERP, 139-ft. above ground, 4409-ft. above sea level, lat. 35° 28' 39", long. 117° 41' 58".

Transmitter: El Paso electronic site, Ridgecrest. Ownership: Victor A. Garcia.

Advertising: Yes. Rates: \$35.00/30 Sec. Represented (sales): Victor Garcia.

Personnel: Linda K. Garcia, General Manager; Ed Tippler, Chief Engineer; Victor D. Garcia, Sales Manager.

La Jolla—K35DG, The Regents of the U. of California. Phone: 510-987-0373. Fax: 510-987-0328.

Studio: U. of California, La Jolla, CA 92093. Technical Facilities: 1000-w TPO, 26.8-kw ERP, 128-ft. above ground, 846-ft. above sea level, lat. 32° 50' 25", long. 117° 14' 56".

Holds CP for change to 26.7-kw ERP, 104-ft. above ground, 823-ft. above sea level. BMMPTTL-910501DN.

Transmitter: NE slope of Mount Soledad, San Diego.

Equipment: Acrodyne transmitter; Bogner antenna.

Began Operation: March 15, 1993. Ownership: Regents of the University of California.

Personnel: Rhyena Halpern, Director, Programming & Production; Rhyena Halpern, Director, Programming & Production; Sherman George, Director, Engineering.

La Jolla—KNSD-LP, Ch. 62, Station Venture Operations LP.

Technical Facilities: 1000-w TPO, 0.001-kw ERP, 102-ft. above ground, 823-ft. above sea level, lat. 32° 50' 24", long. 117° 14' 52".

Transmitter: KCLX-FM tower, Soledad Mountain.

Ownership: Station Venture Operations LP. Note: Operating as a translator.

Lake Shastina—K27BH, California Broadcasting Inc. Phone: 530-243-7777. Fax: 530-243-0217.

Affiliation: ABC. Technical Facilities: 20-w TPO, 0.077-kw ERP, 23-ft. above ground, 3038-ft. above sea level, lat. 41° 30' 38", long. 122° 23' 33".

Transmitter: Lake Shastina area, 5-mi. N of Weed.

Ownership: California Broadcasting Inc. Personnel: Bob Wise, General Manager; Dennis Siewart, Sales Manager; Jeff Knott, Operations Manager.

Note: Operating as a translator.

Laytonville/Branscomb/Fort Bragg—K61CJ, Lester J. Dietz. Phone: 707-462-3747.

Technical Facilities: 100-w TPO, 4.5-kw ERP, 12-ft. above ground, 4236-ft. above sea level, lat. 39° 41' 10", long. 123° 34' 44".

Transmitter: Cahto Peak, 5.5-mi. W of Laytonville.

Ownership: Lester J. Dietz.

***Lompoc**—K08MP, Melissa Harnett. Technical Facilities: 161-w TPO, 0.75-kw ERP, 820-ft. above ground, 2192-ft. above sea level, lat. 34° 27' 57", long. 120° 40' 41".

Transmitter: Gibraltar Peak, 3.1-mi. NNE of Santa Barbara.

Ownership: Melissa Harnett.

Lompoc—K100G, Camino Real Communications LLC.

Technical Facilities: 10-w TPO, 0.162-kw ERP, 39-ft. above ground, 1482-ft. above sea level, lat. 34° 44' 24", long. 120° 26' 42".

Holds CP for change to 5.9-w TPO, 0.162-kw ERP, 26-ft. above ground, 1266-ft. above sea level, lat. 34° 44' 25", long. 120° 26' 42".

Transmitter to Parisima Hills, 7.5-mi. NNE of Lompoc. BMMPTTL-980501JA.

Transmitter: Purisima Hills, 7.5-mi. NNE of Lompoc.

Began Operation: October 28, 1998. Ownership: Camino Real Communications LLC.

Lompoc—K17EF, J. B. Broadcasting Inc. Phone: 805-268-8015.

Technical Facilities: 1000-w TPO, 27.5-kw ERP, 39-ft. above ground, 1280-ft. above sea level, lat. 34° 44' 24", long. 120° 26' 42".

Holds CP for change to 12.1-kw ERP, 13-ft. above ground, 1253-ft. above sea level. BMMPTTL-970321JR.

Transmitter: Purisima Hills, 7.5-mi. NNE of Lompoc.

Began Operation: August 12, 1998. Ownership: JB Broadcasting Inc.

California—Low Power Television Stations

Lompoc—K23CL, Central Coast Good News Inc.
 Technical Facilities: 100-w TPO, 1.28-kw ERP, lat. 34° 44' 29", long. 120° 26' 45".
 Ownership: Central Coast Good News Inc.
 Note: Operating as a translator.

Long Valley—K49EA, Mono County Service Area No. 1. Phone: 760-934-6299.
 Technical Facilities: 10-w TPO, 0.12-kw ERP, 25-ft. above ground, 7997-ft. above sea level, lat. 37° 35' 51", long. 118° 48' 34".
 Transmitter: Approx. 10-mi. ESE of Mammoth Lakes.
 Began Operation: March 1, 1996.
 Ownership: Mono County Service Area No. 1.

Los Angeles—KNET-LP, Ch. 25, Atrium Broadcasting Co. Phone: 323-965-5400. Fax: 323-965-5411.
 Technical Facilities: 2000-w TPO, 2.66-kw ERP, 600-ft. above ground, 1608-ft. above sea level, lat. 34° 06' 35", long. 118° 23' 25".
 Holds CP for change to 0.575-kw ERP. BPTTL-JG601JK.
 Transmitter: 2100 Ridgmont Dr.
 Ownership: Atrium Broadcasting Co.

Los Angeles—KNLA-LP, Ch. 68, Venture Technologies Group LLC. Phone: 323-965-5400.
 Technical Facilities: 10-w TPO, 9.8-kw ERP, 71-ft. above ground, 5512-ft. above sea level, lat. 34° 12' 48", long. 118° 03' 41".
 Transmitter: Lodestar tower site, Mount Harvard, San Gabriel Mountains.
 Ownership: Venture Technologies Group LLC.
 Represented (engineering): Ventech Engineering.
 Represented (legal): Kaye, Scholer, Fierman, Hays & Handler LLP.
 Personnel: Charles Lohr, General Manager; Andrea Wilson, Station Manager; Donald S. Wilson, Chief Engineer.

Lucerne Valley—K50EW, County of San Bernardino Area 29.
 Technical Facilities: 100-w TPO, 1.06-kw ERP, 167-ft. above ground, 3127-ft. above sea level, lat. 34° 27' 47", long. 116° 52' 44".
 Transmitter: Pickaninny Butte, 5.5-mi. E of Lucerne Valley.
 Began Operation: January 7, 1999.
 Ownership: San Bernardino County.

***Mammoth Lakes**—K28FH, Bennett Kessler.
 Technical Facilities: 1000-w TPO, 0.985-kw ERP, 43-ft. above ground, 10935-ft. above sea level, lat. 37° 37' 37", long. 119° 01' 46".
 Transmitter: Mammoth Mountain communications site.
 Ownership: Bennett Kessler.

Merced-Mariposa—KMPH-LP, Ch. 55, Pappas Telecasting Inc.
 Technical Facilities: 2000-w TPO, 2.1-kw ERP, 4468-ft. above sea level, lat. 37° 31' 59", long. 120° 01' 36".
 Holds CP for change to 8600-w TPO, 2.1-kw ERP, lat. 37° 31' 59", long. 120° 01' 36".
 Transmitter to KNSO(TV) tower, near Mountain Bullion. BMTTL-980114JA.
 Transmitter: near Mount Bullion.
 Note: Operating as a translator.

Modesto—K27EX, Warren L. Trumbly. Phone: 916-487-3932.
 Technical Facilities: 2000-w TPO, 4-kw ERP, 45-ft. above ground, 2726-ft. above sea level, lat. 37° 28' 48", long. 121° 21' 02".
 Transmitter: 9-mi. W of Patterson.
 Began Operation: November 15, 1996.
 Ownership: Warren L. Trumbly.

Modesto—K57FD, Trinity Broadcasting Network Inc. Phone: 714-832-2950. Fax: 714-730-0661.
 Technical Facilities: 1000-w TPO, 17.7-kw ERP, 354-ft. above ground, 719-ft. above sea level, lat. 37° 25' 34", long. 120° 26' 23".
 Requests modification of CP for change to 4.2-kw ERP, 407-ft. above sea level, lat. 37° 39' 00", long. 121° 01' 21". BMTTL-19990913AAS.
 Transmitter: 23-mi. NNW of junction of Snelling & Hornitos Rds.
 Began Operation: March 1, 1992.
 Ownership: Trinity Broadcasting Network Inc.

Modesto—KAZV-LP, Ch. 14, Frank & Linda Azevedo. Phone: 209-577-0743. Fax: 209-577-0401.
 Studio: 2731 Iowa Ave., Modesto, CA 95351.
 Technical Facilities: 1000-w TPO, 36.5-kw ERP, 249-ft. above ground, 2739-ft. above sea level, lat. 37° 28' 48", long. 121° 21' 02".
 Transmitter: Mount Oso electronic site, 9-mi. SW of Westley.
 Equipment: TTC transmitter; Antenna Concepts antenna.
 Began Operation: August 26, 1996.
 Ownership: Frank & Linda Azevedo.
 Multichannel TV Sound: Separate audio program.
 Represented (legal): Fletcher, Heald & Hildreth PLC.
 Personnel: Frank Arevalo, General Manager; Rick Rogers, Sales Manager.

***Mojave**—K68FR, Equity Broadcasting Corp. Phone: 501-221-0400.
 Technical Facilities: 970-w TPO, 10-kw ERP, 59-ft. above ground, 3074-ft. above sea level, lat. 34° 58' 45", long. 118° 10' 02".
 Transmitter: Soledad Mountain.
 Ownership: Equity Broadcasting Corp.
 Personnel: Charles M. Harker, General Manager.

***Monterey**—K23EW, Sainte Partners II LP. Phone: 209-523-0777. Fax: 209-523-0839. E-mail: saint@thevision.net.
 Technical Facilities: 760-w TPO, 13-kw ERP, 200-ft. above ground, 3261-ft. above sea level, lat. 36° 45' 23", long. 121° 30' 05".
 Transmitter: Fremont Peak, 8.93 miles NE of Salinas.
 Satellite earth station: Miralite receivers.
 Ownership: Sainte Partners II LP.
 Multichannel TV Sound: Stereo and separate audio program.
 Represented (legal): Fletcher, Heald & Hildreth PLC.

Monterey—K53DT, Trinity Broadcasting Network Inc. Phone: 714-832-2950. Fax: 714-730-0661. Web site: <http://www.tbn.org>.
 Technical Facilities: 1000-w TPO, 21.6-kw ERP, 98-ft. above ground, 1290-ft. above sea level, lat. 36° 33' 10", long. 121° 47' 17".
 Transmitter: Side of KBOQ(FM) tower.
 Began Operation: October 20, 1990.
 Ownership: Trinity Broadcasting Network Inc.

***Morongo Valley**—K32EM, County of San Bernardino Area 70.
 Technical Facilities: 100-w TPO, 1.04-kw ERP, 190-ft. above ground, 2986-ft. above sea level, lat. 34° 03' 54", long. 116° 32' 42".
 Transmitter: 3-mi. NE of Morongo Valley Post Office.
 Ownership: San Bernardino County.

***Morongo Valley**—K34EU, County of San Bernardino Area 70.

Technical Facilities: 100-w TPO, 1.04-kw ERP, 190-ft. above ground, 2986-ft. above sea level, lat. 34° 03' 54", long. 116° 32' 42".
 Transmitter: to 3-mi. NE of Morongo Valley Post Office.
 Ownership: San Bernardino County.

Morro Bay—K09UF, R & C Enterprises. Phone: 805-928-7700. Fax: 805-928-8606. E-mail: kdstv@fbc.net.
 Affiliation: Univision.
 Studio: 1138 W. Church St., Santa Maria, CA 93458.
 Technical Facilities: 10-w TPO, 0.265-kw ERP, 72-ft. above ground, 2844-ft. above sea level, lat. 35° 23' 37", long. 120° 42' 23".
 Transmitter: Tassajera Peak.
 Ownership: Raul & Consuelo Palazuelos.
 Personnel: Sandy Keefer, General Manager; Roy Keefer, Chief Engineer.
 Note: Operating as a translator.

National City—K61GH, TV-61 San Diego.
 Technical Facilities: 100-w TPO, 1.83-kw ERP, 131-ft. above ground, 449-ft. above sea level, lat. 32° 41' 15", long. 117° 03' 56".
 Transmitter: 5800 Boxer.
 Began Operation: October 25, 1999.
 Ownership: TV-61 San Diego Inc.

Needles—K51AY, Garcia Broadcasting Assoc.
 Technical Facilities: 1.54-kw ERP, lat. 35° 02' 05", long. 114° 22' 09".
 Began Operation: December 1, 1984.
 Ownership: Garcia Broadcasting Assoc.

O'Neals—K66CQ, Gary M. Cocola Family Trust, Gary M. Cocola. Phone: 559-435-7000. Fax: 559-435-3201. E-mail: cocolatv@psnw.com. Web site: <http://www.cocolatv.com>.
 Studio: 706 W. Herndon Ave., Fresno, CA 93650.

Technical Facilities: 2000-w TPO, 34.7-kw ERP, 89-ft. above ground, 3468-ft. above sea level, lat. 36° 44' 45", long. 119° 16' 57".
 Transmitter: Bear Mountain communications site, Bear Valley Springs, CA.
 Equipment: ITS transmitter; Andrew antenna. Satellite earth station: Harris; Scientific-Atlanta, 4.6-meter.
 Began Operation: November 1, 1989.
 Ownership: Gary M. Cocola Family Trust.
 Multichannel TV Sound: Separate audio program.
 Advertising: Yes. Rates: \$25.00/30 Sec.
 Represented (sales): George Cooper.
 Represented (engineering): du Trell, Lundin & Rackley Inc.
 Represented (legal): Dow, Lohnes & Albertson PLLC.
 Personnel: Todd Lopes, General Manager; George Cooper, General Sales Manager; Steve Le Bel, Chief Engineer.

***Oceanside/Carlsbad**—K60GC, Laurie Mintz. Phone: 361-883-1763.
 Technical Facilities: 29-w TPO, 1.2-kw ERP, 113-ft. above ground, 653-ft. above sea level, lat. 32° 10' 12", long. 117° 15' 52".
 Transmitter: San Francisco Peak, ESE of Oceanside.
 Ownership: Laurie Mintz.

Ojai—K33CC, Ojai Assembly of God. Phone: 805-646-1296.
 Studio: 190 E. El Roblar, Ojai, CA 93023.
 Technical Facilities: 100-w TPO, 1.18-kw ERP, 141-ft. above ground, 942-ft. above sea level, lat. 34° 26' 28", long. 119° 16' 58".
 Transmitter: 190 E. El Roblar, Ojai.
 Began Operation: September 1, 1989.

Ownership: Ojai Assembly of God.
 Personnel: Ron Triggs, General Manager.

Oroville—K41FN, Chico License LLC.
 Technical Facilities: 1000-w TPO, 23.7-kw ERP, 138-ft. above ground, 3104-ft. above sea level, lat. 39° 39' 04", long. 121° 27' 43".
 Transmitter: Bloomer Hill, 11-mi. NNE of Oroville.
 Began Operation: September 24, 1985.
 Ownership: Grapevine Communications LLC.
 Note: Operating as a translator.

Oxnard—K25GV, Capital Broadcasting Corp. Phone: 310-540-4466. Fax: 310-540-4006.
 Technical Facilities: 27.8-w TPO, 0.819-kw ERP, 89-ft. above ground, 2352-ft. above sea level, lat. 34° 19' 32", long. 119° 02' 18".
 Holds CP for change to 519-w TPO, 10-kw ERP, 2357-ft. above sea level, lat. 34° 19' 52", long. 119° 01' 20". BMTTL-JG601UP.
 Transmitter: South Mountain, Santa Paula.
 Began Operation: October 21, 1998.
 Ownership: Capital Broadcasting Corp.
 Personnel: Larry Windsor, President; Bob Ruiz, Chief Executive Officer.

Palm Springs—K06MB, Park Place Broadcasting Co. Phone: 408-354-6066. Fax: 408-354-7857.
 Technical Facilities: 10-w TPO, 0.187-kw ERP, 25-ft. above ground, 1604-ft. above sea level, lat. 33° 52' 03", long. 116° 25' 58".
 Transmitter: Edom Hill, Thousand Palms, Riverside.
 Began Operation: October 1, 1990.
 Ownership: Leo Kesselman.
 Personnel: Leo Kesselman, General Manager; Wayne Goff, Engineer.

***Palm Springs**—K15EI, Gulf-California Broadcast Co. Phone: 760-773-0342.
 Affiliation: TMO.
 Technical Facilities: 1000-w TPO, 11.3-kw ERP, 200-ft. above ground, 689-ft. above sea level, lat. 33° 51' 29", long. 116° 29' 39".
 Transmitter: KESQ-AM tower, 3.6-mi. NE of Palm Springs.
 Ownership: Gulf-California Broadcast Co.
 Represented (sales): Martin Serna.
 Personnel: Bob Allen, General Manager; David Gray, Chief Engineer; Martin Serna, Sales Manager.

***Palm Springs**—K17EO, Biltmore Broadcasting Corp.
 Technical Facilities: 1000-w TPO, 14.2-kw ERP, 59-ft. above ground, 1778-ft. above sea level, lat. 33° 48' 07", long. 116° 13' 27".
 Transmitter: Indio Peak, 5.4-mi. N of Indio.
 Ownership: Biltmore Broadcasting Corp.

Palm Springs—K28ET, Entravision Communications Co. Phone: 760-341-5837. Fax: 760-341-0951.
 Technical Facilities: 1000-w TPO, 1.31-kw ERP, 25-ft. above ground, 1584-ft. above sea level, lat. 33° 52' 03", long. 116° 25' 59".
 Holds CP for change to 0.24-kw ERP, 1590-ft. above sea level, lat. 33° 51' 56", long. 116° 25' 58". 19990713JB.
 Transmitter: Edom Hill, Thousand Palms Riverside.
 Began Operation: October 18, 1999.
 Ownership: Entravision Communications Co. LLC.
 Personnel: Julio Lucero, General Manager; Jose Mora, Chief Technician; Mickey Sambor, Sales Manager.

Palm Springs—KPSE-LP, Ch. 50, Mirage Media LLC. Phone: 909-483-3949.

Technical Facilities: 1000-w TPO, 5.2-kw ERP, 25-ft. above ground, 1604-ft. above sea level, lat. 33° 52' 03", long. 116° 25' 59".
 Transmitter: Edom Hill.
 Began Operation: July 1, 1999.
 Ownership: Mirage Media LLC.

***Palm Springs**—KYAV-LP, Ch. 12, AsiaVision Inc.
 Technical Facilities: 10-w TPO, 0.108-kw ERP, 30-ft. above ground, 1528-ft. above sea level, lat. 33° 51' 58", long. 116° 26' 03".
 Transmitter: Edom Hill, 6-mi. NE of Palm Springs.
 Ownership: AsiaVision Inc.

Palm Springs/Indio—K210D, Three Angels Broadcasting Network Inc. Phone: 618-627-4651. Fax: 618-627-4155. E-mail: office@3abn.org. Web site: http://www.3abn.org.
 Studio: 3391 Charley Good Rd., West Frankfort, IL 62896.

Technical Facilities: 80-w TPO, 9.2-kw ERP, 39-ft. above ground, 1634-ft. above sea level, lat. 33° 52' 12", long. 116° 25' 44".
 Transmitter: Edom Hill, Palm Springs.
 Ownership: Three Angels Broadcasting Network Inc.
 Represented (engineering): Moses Primo.
 Represented (legal): David Silverman.
 Personnel: Moses Primo, Chief Engineer.

Palmdale—KPAL-LP, Ch. 38, Four Pals Community Television Inc. Phones: 805-726-0382; 805-726-7971. Fax: 805-266-3800.
 E-mail: kpal38@aol.com. Web site: http://www.kpal.com.

Studio: 839 W. Palmdale Blvd., Palmdale, CA 93551.
 Technical Facilities: 100-w TPO, 4.47-kw ERP, 49-ft. above ground, 5233-ft. above sea level, lat. 34° 32' 50", long. 118° 12' 53".
 Transmitter: Hauser Mountain, 6.2-mi. SSW of Palmdale.

Equipment: Emcee transmitter; Scala antenna.
 Satellite earth station: 2 Comtech, 5-meter; M/A-Com receivers.
 Began Operation: July 1, 1990.
 Ownership: Four Pals Community Television Inc.

Multichannel TV Sound: Stereo and separate audio program.
 Advertising: Yes. Rates: \$50/30 Sec.
 Represented (sales): Ray Horn.
 Represented (engineering): Doug Moon.
 Represented (legal): Irwin, Campbell & Tannenwald PC.
 Personnel: Bob Allen, General Manager; Kurt Lauchart, Chief Engineer; Ray Horn, Sales Manager.

Paso Robles—K21EX, JB Broadcasting Inc.
 Technical Facilities: 990-w TPO, 12-kw ERP, 102-ft. above ground, 981-ft. above sea level, lat. 35° 33' 30", long. 120° 43' 35".
 Holds CP for change to 12.4-kw ERP, 85-ft. above ground, 1886-ft. above sea level, lat. 35° 38' 45", long. 120° 44' 16".
 Transmitter to Paso Peak, Paso Robles. BMTPL-960517KW.
 Transmitter: Peterson Ranch & Bethel Rds. intersection.
 Began Operation: May 7, 1999.
 Ownership: JB Broadcasting Inc.

Paso Robles—KJCN-LP, Ch. 36, Central Coast Good News Inc. Phone: 805-925-1140. Fax: 805-466-1794.

Technical Facilities: 1000-w TPO, 25-kw ERP, 55-ft. above ground, 2525-ft. above sea level, lat. 35° 21' 38", long. 120° 39' 21".
 Equipment: ITT transmitter; Bogner antenna.
 Began Operation: June 1, 1986.

Ownership: Central Coast Good News Inc.
 Personnel: Clyde Harmon, Secretary.

Placerville—KTGN-LP, Ch. 62, Praise the Lord Studio Chapel. Phone: 530-626-5322. Fax: 530-626-5324.

Studio: 5300 Merchant Circle, Placerville, CA 95667.

Technical Facilities: 1000-w TPO, 11.7-kw ERP, 502-ft. above ground, 9411-ft. above sea level, lat. 38° 37' 49", long. 120° 51' 20".
 Transmitter: Corner of Crystal Blvd. & Stope Dr., El Dorado.

Equipment: Emcee transmitter; Bogner antenna.
 Satellite earth station: Prodelin, 3-meter; Prodelin, 4.6-meter; Scientific-Atlanta receivers.
 Began Operation: December 1, 1984.

Ownership: Praise The Lord Studio Chapel.
 Advertising: Yes.
 Personnel: John Hartman, General Manager; Mary Hartman, Sales; Terry Wood, Chief Engineer.

Porterville—K15CO, Trinity Broadcasting Network Inc. Phone: 714-832-2950.

Technical Facilities: 1000-w TPO, 9.12-kw ERP, 39-ft. above ground, 5741-ft. above sea level, lat. 36° 17' 07", long. 118° 50' 19".
 Transmitter: Blue Ridge Lookout, 1.7-mi. E of Exeter.
 Began Operation: August 10, 1981.

Ownership: Trinity Broadcasting Network Inc.
 Note: Operating as a translator.

Porterville—KKAK-LP, Ch. 20, The Kralowec Children's Family Trust.

Technical Facilities: 540-w TPO, 11.3-kw ERP, 49-ft. above ground, 3337-ft. above sea level, lat. 36° 09' 05", long. 118° 50' 00".
 Holds CP for change to 1000-w TPO, 20.8-kw ERP, 56-ft. above ground, 1181-ft. above sea level, lat. 36° 06' 25", long. 119° 01' 45".
 Transmitter to 1-mi. NE of Porterville. BMTPL-960517UB.

Transmitter: Hatched Peak, Springville.
 Ownership: Kralowec Children's Family Trust.

Red Bluff—K46DQ, Gregg G. Hitchcock. E-mail: greggkdt@yahoo.com.

Technical Facilities: 100-w TPO, 7.2-kw ERP, 100-ft. above ground, 756-ft. above sea level, lat. 40° 34' 45", long. 122° 25' 07".
 Transmitter: 6.5 mi. NW of Redding on South Fork Mountain.

Satellite earth station: Drake, 3.0-meter; Drake receivers.

Began Operation: November 6, 1996.
 Ownership: Gregg G. Hitchcock.
 Advertising: Yes. Rates: \$12.00/30 Sec.

Represented (sales): K-B Ltd.
 Represented (engineering): Jim Koemer.
 Represented (legal): Bob Truscott.
 Personnel: Gregg G. Hitchcock, General Manager.

***Red Bluff**—K48FD, Family Stations Inc. Phone: 916-641-8191.

Technical Facilities: 1000-w TPO, 30-kw ERP, 39-ft. above ground, 1827-ft. above sea level, lat. 40° 15' 46", long. 122° 05' 39".
 Transmitter: Tuscan Buttes, 1.8-mi. SE of Hwy. 36.
 Ownership: Family Stations Inc.

Redding—K34DF, Vibrant Living Broadcasting. Phone: 916-243-3434. Fax: 916-243-2811.

E-mail: channel34@sda.net. Web site: http://www.tagnet.org/channel34.
 Studio: 2828 Eureka Way, Redding, CA 96001.

Technical Facilities: 1000-w TPO, 37.6-kw ERP, 85-ft. above ground, 3281-ft. above sea level, lat. 40° 39' 14", long. 122° 31' 12".

Transmitter: South Fork Mountain, 12-mi. NW of Redding.

Equipment: DB Electronica transmitter.
 Satellite earth station: Kaultronics, 4-meter; DX Communications receivers.

Began Operation: November 1, 1991.

Ownership: Northern California Conference Association.

Advertising: No.
 Personnel: Robert Wilson, Chief Engineer; Sam Meek, Production Supervisor; Dick Seltzer, Program Director & Director of Station Relations.

Redding—K47GK, Woodcock & Allen Communications.

Technical Facilities: 10-w TPO, 0.2-kw ERP, 89-ft. above ground, 1834-ft. above sea level, lat. 40° 15' 46", long. 122° 05' 37".

Holds CP for change to 100-w TPO, 0.818-kw ERP, 49-ft. above ground, 747-ft. above sea level, lat. 40° 34' 51", long. 122° 24' 11".
 Transmitter to 2600 Gold St. BPTVL-19990701JA.

Transmitter: Tuscan Buttes, near Red Bluff.
 Began Operation: November 29, 1995.
 Ownership: Woodstock & Allen Communications.

Redding—K65DJ, Trinity Broadcasting Network Inc. Phone: 714-832-2950. Fax: 714-730-0661.

Technical Facilities: 1000-w TPO, 25.7-kw ERP, 138-ft. above ground, 741-ft. above sea level, lat. 40° 36' 37", long. 122° 22' 44".
 Transmitter: 310 Lake Blvd., Redding.

Equipment: Television Technology transmitter; Andrew antenna.

Satellite earth station: Scientific-Atlanta, 3.2-meter.

Began Operation: July 5, 1988.

Ownership: Trinity Broadcasting Network Inc.
 Represented (engineering): Smith & Fisher.
 Represented (legal): Colby M. May.
 Personnel: Paul Crouch, General Manager; Ben Miller, Chief Engineer; Rod Henke, Sales Manager.

Redding—KGEC-LP, Ch. 26, George E. Cooper. Phone: 800-949-8826. Fax: 559-277-9188.

E-mail: mgmt@c26.net. Web site: http://www.c26.net.

Studio: 310 Lake Blvd., Suite 26, Redding, CA 96003-2503.

Technical Facilities: 1000-w TPO, 37.8-kw ERP, 89-ft. above ground, 25-ft. above sea level, lat. 40° 39' 06", long. 122° 31' 32".

Transmitter: South Fork Mountain, 8-mi. NW of Redding.

Equipment: ITS transmitter; Bogner antenna.
 Began Operation: October 1, 1997.

Ownership: George E. Cooper.
 Advertising: Yes. Rates: \$50.00/30 Sec.

Personnel: George Cooper, General Manager; Bryant Smith, Chief Engineer.

Redding—KRVU-LP, Ch. 21, Sainte Partners II LP. Phone: 209-523-0777. Fax: 209-523-0839.

E-mail: saint@thevision.net.
 Technical Facilities: 2000-w TPO, 60-kw ERP, 91-ft. above ground, 3251-ft. above sea level, lat. 40° 39' 16", long. 122° 31' 13".

Holds CP for change to 1000-w TPO, 63.5-kw ERP, lat. 40° 39' 10", long. 122° 31' 30".

Transmitter to South Fort Mountain, 7.5-mi. NW of Redding. BPTTL-960426JL.

Transmitter: Richardson Ranch Rd., 0.6-mi. N of intersection with Placer Rd.

Began Operation: October 21, 1993.

Ownership: Sainte Partners II LP.
 Represented (legal): Fletcher, Heald & Hildreth PLC.

Personnel: John Stall, General Manager; Alan Tompkins, Chief Engineer.

Redlands—K66ED, First Assembly of God. Phone: 909-793-7800. Fax: 909-793-8821.

Technical Facilities: 100-w TPO, 0.593-kw ERP, 39-ft. above ground, 1640-ft. above sea level, lat. 34° 02' 40", long. 117° 09' 28".
 Transmitter: 1445 Ford St., Redlands.

Ownership: First Assembly of God.
 Multichannel TV Sound: Separate audio program.

Personnel: Gordon Young, General Manager; Mike Orr, Chief Engineer & Sales Manager.

Redley—KCWB-LP, Ch. 13, Gary M. Cocola Family Trust, Gary M. Cocola, Trustee. Phone: 559-435-7000. Fax: 559-435-3201.

E-mail: cocolatv@psnw.com. Web site: http://www.cocolatv.com.

Technical Facilities: 10-w TPO, 0.36-kw ERP, 174-ft. above ground, 538-ft. above sea level, lat. 36° 36' 20", long. 119° 23' 01".

Transmitter: Bear Mountain communications site.

Equipment: Superior transmitter.
 Began Operation: August 10, 1999.

Ownership: Gary M. Cocola Family Trust.

Represented (engineering): du Treil, Lundin & Rackley Inc.

Represented (legal): Dow, Lohnes & Albertson PLLC.

Personnel: Todd Lopes, General Manager; Steve Le Bel, Chief Engineer; George Cooper, Sales Manager.

Riverside—KBLM-LP, Ch. 25, Louis Martinez.

Technical Facilities: 2000-w TPO, 1.55-kw ERP, 28-ft. above ground, 3099-ft. above sea level, lat. 33° 57' 44", long. 117° 16' 48".

Transmitter: 5249-f. E of State Rte. 360 on County Rd. 629.

Ownership: Louis Martinez.

Sacramento—K23ES, Polar Broadcasting Inc. Phone: 916-487-3932. Fax: 916-972-9969.

Technical Facilities: 1000-w TPO, 12.2-kw ERP, 284-ft. above ground, 309-ft. above sea level, lat. 38° 33' 59", long. 121° 28' 46".

Holds CP for change to 2000-w TPO. BMTPL-970807JB.

Transmitter: 1811 2nd St.
 Began Operation: June 27, 1992.

Ownership: Polar Broadcasting Inc.

Sacramento—K27EU, Abundant Life Broadcasting Inc. Phones: 916-434-3880; 916-665-2187. Fax: 916-663-1483.

Technical Facilities: 2000-w TPO, 62-kw ERP, 308-ft. above ground, 442-ft. above sea level, lat. 38° 49' 58", long. 121° 19' 03".

Transmitter: KFIA(AM) tower, near Rocklin.
 Began Operation: March 13, 1996.

Ownership: Abundant Life Broadcasting Inc.
 Represented (legal): Joseph E. Sarazen.

Personnel: Sam Wallington, Chief Engineer.

Sacramento—K47DQ, Telemundo of Northern California License Corp. Phones: 408-435-8848; 212-492-5659. Fax: 408-433-5921.

Studio: 2349 Bering Dr., San Jose, CA 95131.

Technical Facilities: 1000-w TPO, 5-kw ERP, lat. 38° 34' 44", long. 121° 29' 23".
 Began Operation: February 1, 1992.

Ownership: Telemundo Holdings Inc.
 Represented (sales): Telemundo Network Sales.

California—Low Power Television Stations

Sacramento—K61DW, Dr. W. R. Portee. Technical Facilities: 62-w TPO, 0.465-kw ERP, 220-ft. above ground, 246-ft. above sea level, lat. 38° 38' 54", long. 121° 28' 40". Holds CP for change to 13.7-kw ERP, 275-ft. above sea level, lat. 38° 34' 50", long. 121° 29' 33". Transmitter to 926 Jay Bldg. BPTTL-930402A5.

Transmitter: 0.5-mi. N of intersection of U.S. 880 & E. Levee Rd., Sacramento. Ownership: W. R. Portee.

Sacramento—K69FB, Trinity Broadcasting Network Inc. Phone: 714-832-2950. Fax: 714-730-0661.

Technical Facilities: 1000-w TPO, 14.2-kw ERP, 400-ft. above ground, 423-ft. above sea level, lat. 38° 38' 54", long. 121° 28' 40". Transmitter: 0.6-mi. NNW of I-880 at WP RR crossing.

Equipment: Television Technology transmitter; Bogner antenna. Satellite earth station: Scientific-Atlanta, 3.2-meter.

Ownership: Trinity Broadcasting Network Inc. Represented (engineering): Smith & Fisher. Represented (legal): Coby M. May. Personnel: Paul Crouch, General Manager; Ben Miller, Chief Engineer; Rod Henke, Sales Manager.

Sacramento—KBTVP-LP, Ch. 25, Apogee Broadcasting Corp. Phone: 916-920-2525. Fax: 916-920-9188.

Technical Facilities: 1000-w TPO, 20.5-kw ERP, 435-ft. above ground, 470-ft. above sea level, lat. 38° 42' 26", long. 121° 28' 33". Transmitter: 606 W. Delano St., Elverta, CA. Equipment: 3 DBM transmitter; Antenna Concepts antenna.

Satellite earth station: Paracclipse, 4-meter; Winegard, 3-meter; Chapparral; Monterey receivers.

Began Operation: December 1, 1994. Ownership: Apogee Broadcasting Corp. Advertising: Yes. Personnel: Bob Suffel, General Manager.

Sacramento—KCSO-LP, Ch. 34, Sainte 51 LP. Phone: 209-523-0777. Fax: 209-523-0839. E-mail: saint@thevision.net.

Technical Facilities: 30-w TPO, 150-kw ERP, 3133-ft. above sea level, lat. 38° 07' 10", long. 120° 43' 27".

Transmitter: Bear Mountain, approx. 5-mi. SW of San Andreas (Calaveras). Began Operation: October 25, 1995. Ownership: Sainte Partners II LP.

Represented (legal): Fletcher, Heald & Hildreth PLC. Personnel: Robert T. Castro, General Manager; Paul Johnson, Chief Engineer.

Sacramento—KMUM-LP, Ch. 15, Caballero Television Texas LLC. Phone: 305-856-4365.

Technical Facilities: 1000-w TPO, 18-kw ERP, 427-ft. above ground, 459-ft. above sea level, lat. 38° 42' 26", long. 121° 28' 33". Transmitter: KGBY(FM) tower, Rio Linda. Began Operation: February 5, 1999. Ownership: Caballero Television LLC.

***Sacramento**—KQMM-LP, Ch. 14, Caballero Television Texas LLC. Phone: 972-503-6800. Fax: 972-503-6801.

Technical Facilities: 1000-w TPO, 21.6-kw ERP, 125-ft. above ground, 2231-ft. above sea level, lat. 18° 38' 53", long. 121° 05' 51". Transmitter: near Rancho Cordova & Mather AFB. Ownership: Caballero Television LLC.

Represented (sales): Caballero Television Sales. Personnel: Steven E. Humphries, Chief Operating Officer; James E. Foss, Chief Engineer; Del Beveridge, Sales Manager; Sylvester Rameriz, Production Director; Zipa Barbosa, Traffic Director; Aldolfo Reyna Sr., Creative Director.

Sacramento—KSAO-LP, Ch. 49, Gary M. Cocola Family Trust, Gary M. Cocola. Phone: 559-435-7000. Fax: 559-435-3201. E-mail: cocolatv@psnw.com. Web site: http://www.cocolatv.com.

Technical Facilities: 2000-w TPO, 32.9-kw ERP, 345-ft. above ground, 450-ft. above sea level, lat. 38° 40' 22", long. 121° 19' 52". Equipment: Superior transmitter; Scala antenna. Began Operation: August 17, 1999.

Ownership: Gary M. Cocola Family Trust. Represented (engineering): du Treil, Lundin & Rackley Inc. Represented (legal): Dow, Lohnes & Albertson PLLC. Personnel: Todd Lopes, General Manager; Steve Le Bel, Chief Engineer.

Sacramento—KSTV-LP, Ch. 53, Gary M. Cocola Family Trust, Gary M. Cocola, Trustee. Phone: 559-435-7000. Fax: 559-435-3201. E-mail: cocolatv@psnw.com. Web site: http://www.cocolatv.com.

Technical Facilities: 1840-w TPO, 14.1-kw ERP, 213-ft. above ground, 903-ft. above sea level, lat. 38° 38' 53", long. 121° 05' 51". Transmitter: 14600 Clarksville Rd., Folsom. Equipment: ADC/ITS transmitter; SWLP16EC antenna.

Ownership: Gary M. Cocola Family Trust. Represented (engineering): du Treil, Lundin & Rackley Inc. Represented (legal): Dow, Lohnes & Albertson PLLC. Personnel: Todd Lopes, General Manager; Steve Le Bel, Chief Engineer; George Cooper, Sales Manager.

Salinas—K21EV, Living Faith Broadcasting. Phone: 831-394-8456. Fax: 831-899-7136.

Technical Facilities: 1000-w TPO, 16.1-kw ERP, 131-ft. above ground, 3527-ft. above sea level, lat. 36° 32' 06", long. 121° 37' 09".

Transmitter: Mount Toro. Equipment: ITS transmitter; Andrew antenna. Satellite earth station: General Instrument, 3.5-meter.

Began Operation: January 31, 1997. Ownership: Living Faith Broadcasting. Represented (sales): Donna Blanton. Personnel: Dwayne Toppenberg, Manager; Garland Blanton, Chief Engineer; Donna Blanton, Sales Manager.

***Salinas**—KMMD-LP, Ch. 3, Caballero Television Texas LLC. Phone: 972-503-6800. Fax: 972-503-6801.

Technical Facilities: 10-w TPO, 0.46-kw ERP, 200-ft. above ground, 492-ft. above sea level, lat. 36° 33' 48", long. 121° 26' 08". Transmitter: KKM(CAM) tower, Gonzales. Ownership: Caballero Television LLC.

Represented (sales): Caballero Television Sales. Personnel: Steven E. Humphries, Chief Operating Officer; James E. Foss, Chief Engineer; Del Beveridge, Sales Manager; Sylvester Rameriz, Production Director; Zipa Barbosa, Traffic Director; Aldolfo Reyna Sr., Creative Director.

Salinas-Monterey-Santa Cruz—K33DJ, Polar Broadcasting Inc. Phone: 916-487-3932.

Technical Facilities: 1000-w TPO, 29.1-kw ERP, lat. 37° 02' 25", long. 121° 45' 28".

Transmitter: Summit Rd., NW of intersection of Hwy. 152 & Summit Rd., San Martin. Ownership: Polar Broadcasting Inc.

San Ardo/Bradley—K13ND, Monterey County Superintendent of Schools. Phone: 408-755-0383. Fax: 408-753-7888.

Studio: 901 Blanco Circle, Salinas, CA 93912. Technical Facilities: 10-w TPO, 0.0952-kw ERP, 35-ft. above ground, 2820-ft. above sea level, lat. 35° 57' 30", long. 121° 00' 01". Transmitter: Williams Hill, approx 7-mi. SW of San Ardo.

Began Operation: June 16, 1983. Ownership: Monterey County Superintendent of Schools. Note: Operating as a translator.

San Bernardino—K59FV, Costa de Oro Television Inc. Phone: 818-757-7583. Fax: 818-757-7533. E-mail: kjiainfo@kjia.com. Web site: http://www.kjia.com.

Technical Facilities: 0.01-w TPO, 0.012-kw ERP, 16-ft. above ground, 9229-ft. above sea level, lat. 34° 03' 46", long. 116° 53' 34". Holds CP for change to 64.4-kw ERP, 2477-ft. above sea level, lat. 34° 01' 20", long. 117° 17' 46". BPTTL960516LY.

Transmitter: Little San Gorgino Park, S of Big Bear Lake. Began Operation: October 18, 1999. Ownership: Costa de Oro Television Inc. Personnel: Francis Wilkinson, General Manager; Ken Brown, Chief Engineer.

San Diego—K17DI, Viejas Band of Kumeyaay Indians. Technical Facilities: 473-w TPO, 1.9-kw ERP, 581-ft. above sea level, lat. 32° 54' 08", long. 117° 11' 00".

Holds CP for change to 2000-w TPO, 11.9-kw ERP, 420-ft. above ground, 430-ft. above sea level, lat. 32° 41' 40", long. 117° 07' 17". Transmitter to approx. 0.1-mi. N of Wabash Blvd. & San Diego Freeway. BPTTL-960517K3.

Transmitter: 9545 Waples St. Began Operation: January 26, 1998. Ownership: Viejas Board of Kumeyaay Indians.

San Diego—K25DU, Commercial Broadcasting Corp. Technical Facilities: 1000-w TPO, 19.47-kw ERP, 134-ft. above ground, 394-ft. above sea level, lat. 32° 43' 51", long. 117° 09' 32".

Transmitter: Balboa Park at 6th Ave. Began Operation: June 29, 1999. Ownership: Commercial Broadcasting Corp.

***San Diego**—K29DX, Fouce Amusement Enterprises Inc. Phone: 818-568-5722. Fax: 818-972-2694.

Technical Facilities: 500-w TPO, 10-kw ERP, 50-ft. above ground, 2558-ft. above sea level, lat. 32° 41' 52", long. 116° 56' 02". Equipment: Dielectric antenna. Transmitter: Mount San Miguel.

Ownership: Liberman Broadcasting Inc. Advertising: Yes. Represented (legal): O'Melveny & Myers LLP. Personnel: Winter Horton, General Manager; Ozzie Mendoza, Sales Manager; George Murray, Chief Engineer.

***San Diego**—K31FC, Community Service Television Co. Technical Facilities: 100-w TPO, 1.5-kw ERP, 295-ft. above ground, 361-ft. above sea level, lat. 32° 43' 06", long. 117° 09' 31".

Transmitter: Union Bank Bldg. Ownership: Community Service TV Co.

San Diego—K63EN, Civic Light Inc. Phone: 619-299-6363. Fax: 619-298-5371. Studio: 1515 9th Ave., San Diego, CA 92101.

Technical Facilities: 100-w TPO, 0.8145-kw ERP, 128-ft. above ground, 427-ft. above sea level, lat. 32° 43' 44", long. 117° 09' 33". Transmitter: 2850 6th Ave. Ownership: Civic Light Inc.

Advertising: Yes. Rates: \$50.00/30 Sec.; \$150.00/Min. Personnel: John Willkie, General Manager.

San Diego—KBNT-LP, Ch. 19, Entravision Communications Co. Phone: 858-576-1919. Fax: 858-715-1919.

Studio: 5770 Ruppun Rd., San Diego, CA 92123. Technical Facilities: 1000-w TPO, 31.3-kw ERP, 289-ft. above ground, 6089-ft. above sea level, lat. 33° 18' 32", long. 116° 50' 38". Transmitter: Mount Palomar.

Equipment: ITS transmitter; Andrew antenna. Satellite earth station: Miralite, 3.2-meter; Scientific-Atlanta, 4.5-meter. Began Operation: January 18, 1996. Ownership: Entravision Communications Co. LLC.

Multichannel TV Sound: Stereo only. Advertising: Yes. Rates: \$850/30 Sec. Represented (sales): Univision. Represented (engineering): Denny & Associates PC.

Represented (legal): Thompson, Hine & Flory. Personnel: Philip Wilkinson, General Manager; Mike Flynn, Local Sales Manager; Hector Molina, Station Manager; Manuel Rojo, Chief Engineer.

San Diego—KFNT-LP, Ch. 23, American Christian TV System Inc. Phone: 817-737-4011. Fax: 817-737-7853. E-mail: dlewis@namb.net. Web site: http://www.familynetv.com.

Technical Facilities: 1000-w TPO, 14.9-kw ERP, 403-ft. above ground, 449-ft. above sea level, lat. 32° 42' 57", long. 117° 09' 44". Transmitter: Wicks Bldg., 1010 2nd Ave. Began Operation: January 1, 2000.

Ownership: American Christian Television System. Multichannel TV Sound: Stereo only. Personnel: Dr. David Clark, President; David Lewis, General Manager; Ray Raley, Chief Engineer; Darin Davis, Sales Manager.

***San Diego**—KTCD-LP, Channel Fifty Seven Inc. Technical Facilities: 2600-w TPO, 0.012-kw ERP, 59-ft. above ground, 2890-ft. above sea level, lat. 33° 00' 31", long. 116° 58' 16".

Transmitter: Mount Woodson. Ownership: Channel Fifty Seven Inc.

San Fernando Valley—KSFV-LP, Venture Technologies Group LLC. Phone: 323-965-5400. Technical Facilities: 1000-w TPO, 7.4-kw ERP, 25-ft. above ground, 1545-ft. above sea level, lat. 34° 17' 18", long. 118° 24' 18".

Holds CP for change to 9.33-kw ERP, 5512-ft. above sea level, lat. 34° 12' 48", long. 118° 03' 41". Transmitter to Lodestar site, Mount Harvard, San Gabriel Mountains, Los Angeles. BPTTL-JG0601JL.

Transmitter: 12087-10 Kopez Canyon Rd., San Fernando. Began Operation: September 30, 1996. Ownership: Venture Technologies Group LLC. Advertising: Yes. Note: Operating as a translator.

Data by Design

This data available in comma-delimited files for use in your own database of spreadsheet software!

Call Lynn Levine at 1.800.771.9202



San Francisco-Oakland-San Jose—KBIT-LP, Ch. 28, Polar Broadcasting Inc. Phone: 415-749-3000. Fax: 415-922-3030. Studio: 2801 Leavenworth St., 3rd Floor, San Francisco, CA 94133. Technical Facilities: 4000-w TPO, 19-kw ERP, 303-ft. above ground, 2742-ft. above sea level, lat. 37° 29' 17", long. 121° 51' 59". Transmitter: KICU-TV transmitter, East Bay Regional Park, Weller Rd. Equipment: ITS transmitter; Antenna Concepts antenna. Ownership: Polar Broadcasting Inc. Advertising: Yes. Represented (legal): Abacus Communications. Personnel: Warren Trumbly, General Manager; Art Sanchez, Chief Engineer; Rudy Moya, Sales Manager.

San Luis Obispo—K24EJ, Fox 11 LLC. Phones: 805-963-9156; 805-965-8488. Fax: 805-882-1311. Technical Facilities: 1-w TPO, 2.03-kw ERP, 72-ft. above ground, 2549-ft. above sea level, lat. 35° 21' 38", long. 120° 39' 21". Transmitter: Questa Peak antenna farm, 5-mi. N of San Luis Obispo. Began Operation: October 21, 1998. Ownership: Fox Television Stations Inc. Personnel: Tim Perry, General Manager.

San Luis Obispo—K28FK, James L. Primm. Technical Facilities: 850-w TPO, 13.5-kw ERP, 243-ft. above ground, 2716-ft. above sea level, lat. 39° 21' 38", long. 120° 39' 21". Transmitter: Questa Peak, approx. 1-mi. W of U.S. 101. Began Operation: October 21, 1998. Ownership: James L. Primm.

San Luis Obispo—K44FD, Costa de Oro Television Inc. Phone: 818-757-7583. Fax: 818-757-7533. E-mail: kjlainfo@kja.com. Web site: http://www.kja.com. Technical Facilities: 1000-w TPO, 16.74-kw ERP, 100-ft. above ground, 1440-ft. above sea level, lat. 34° 50' 06", long. 120° 22' 56". Holds CP for change to 18.9-kw ERP, 98-ft. above ground, 2573-ft. above sea level, lat. 35° 21' 38", long. 120° 39' 21". Transmitter to Questa Peak Antenna Farm, 5-mi. N of San Luis Obispo. BPTTL-960517T1. Transmitter: Mount Solomon, 5-mi. SSE of Santa Maria. Began Operation: September 1, 1992. Ownership: Costa de Oro Television Inc. Advertising: Yes. Personnel: Francis Wilkinson, General Manager; Ken Brown, Chief Engineer. Note: Operating as a translator.

San Luis Obispo—K47G0, Estrella License Corp. Phone: 305-864-8200. Fax: 305-864-9434. Technical Facilities: 893-w TPO, 25-kw ERP, 72-ft. above ground, 2516-ft. above sea level, lat. 35° 21' 38", long. 120° 39' 17". Requests CP for change to 33.5-kw ERP. BPTTL-JG0601UY. Transmitter: 5.5-mi. N of San Luis Obispo. Began Operation: August 12, 1999. Ownership: Estrella License Corp.

***San Luis Obispo**—K52EH, Biltmore Broadcasting LLC. Technical Facilities: 1000-w TPO, 26.9-kw ERP, 98-ft. above ground, 2573-ft. above sea level, lat. 35° 21' 38", long. 120° 39' 21". Transmitter: Questa Peak antenna farm, 5-mi. N of San Luis Obispo. Ownership: Biltmore Broadcasting LLC.

San Luis Obispo—KCCE-LP, Ch. 20, Anet Communications. Studio: 1026 Chorro St., San Luis Obispo, CA 93401. Technical Facilities: 100-w TPO, 2.083-kw ERP, 30-ft. above ground, 2496-ft. above sea level, lat. 35° 21' 38", long. 120° 39' 21". Holds CP for change to 1000-w TPO, 47.9-kw ERP, 2539-ft. above sea level, lat. 35° 21' 40", long. 120° 39' 21". BPTTL-980831JE. Transmitter: Cuesta electronics site. Equipment: Television Technology transmitter; Scala antenna. Satellite earth station: Winegard, 3.2-meter; Microdyne receivers. Began Operation: October 15, 1994. Ownership: Anet Communications Inc. Personnel: Harvey Caplan, General Manager.

***Santa Barbara**—K150B, Trinity Broadcasting Network Inc. Phone: 714-832-2950. Fax: 714-730-0661. Technical Facilities: 713-w TPO, 3.25-kw ERP, 13-ft. above ground, 2172-ft. above sea level, lat. 34° 27' 57", long. 119° 40' 37". Transmitter: Gibraltar Peak, near Santa Barbara. Equipment: ITS transmitter; Scala antenna. Ownership: Trinity Broadcasting Network Inc.

***Santa Barbara**—KSBT-LP, Arnold N. Applebaum. Technical Facilities: 1000-w TPO, 24.8-kw ERP, 94-ft. above ground, 2464-ft. above sea level, lat. 34° 28' 12", long. 119° 40' 30". Holds CP for change to 1900-w TPO, 4.58-kw ERP, 11-ft. above ground, 2169-ft. above sea level, lat. 34° 27' 57", long. 119° 40' 38". Transmitter to Gregory Rd., approx. 1.5-mi. N of Santa Barbara. BPTTL-990706JA. Transmitter: Gibraltar Rd., Los Padres National Forest. Ownership: Arnold N. Applebaum.

Santa Barbara—K380K, Costa de Oro Television Inc. Technical Facilities: 1000-w TPO, 1.03-kw ERP, 36-ft. above ground, 4055-ft. above sea level, lat. 34° 31' 32", long. 119° 57' 23". Transmitter: Broadcast Peak. Ownership: Biltmore Broadcasting Corp.

Santa Barbara—K49EK, Coastline Communications Inc. Technical Facilities: 1000-w TPO, 5.62-kw ERP, 66-ft. above ground, 2170-ft. above sea level, lat. 34° 27' 57", long. 119° 40' 38". Transmitter: 3035 Gibraltar Rd. Began Operation: May 7, 1999. Ownership: Coastline Communications Inc.

***Santa Barbara**—KVMM-LP, Ch. 41, Caballero Television Texas LLC. Phone: 972-503-6800. Fax: 972-503-6801. Technical Facilities: 1000-w TPO, 124.7-kw ERP, 289-ft. above sea level, lat. 34° 38' 47", long. 120° 30' 36". Holds CP for change to 29.9-kw ERP, 761-ft. above ground, 3087-ft. above sea level, lat. 34° 30' 10", long. 119° 50' 56". Transmitter to 6450 W. Camino Cielo Rd. BPTTL-980601TN. Transmitter: 102 S. C St. Ownership: Caballero Television Texas LLC. Represented (sales): Caballero Television Sales. Personnel: Steven E. Humphries, Chief Operating Officer; James E. Foss, Chief Engineer; Del Beveridge, Sales Manager; Sylvester Rameriz, Production Director; Zipa Barbosa, Traffic Director; Aldolfo Reyna Jr., Creative Director.

***Santa Barbara**—KTSB-LP, Ch. 43, JB Broadcasting Inc. Technical Facilities: 910-w TPO, 10-kw ERP, 43-ft. above ground, 2192-ft. above sea level, lat. 34° 27' 57", long. 119° 40' 41". Transmitter: Gibraltar Peak, 3.1-mi. NNE of Santa Barbara. Ownership: JB Broadcasting Inc.

Santa Clara-San Jose—K2200, Linda K. Trumbly. Phones: 916-487-3932; 408-453-0422. Fax: 916-972-9969. Technical Facilities: 800-w TPO, 7.5-kw ERP, 167-ft. above ground, 1099-ft. above sea level, lat. 37° 19' 23", long. 121° 45' 15". Transmitter: Aborn Rd., San Jose. Equipment: Television Technology transmitter; Antenna Concepts antenna. Began Operation: July 1, 1990. Ownership: Linda K. Trumbly. Represented (legal): Abacus Communications. Personnel: Rudy Moya, General Manager.

Santa Maria—K07TA, R & C Enterprises. Phone: 805-928-7700. Fax: 805-928-8606. Studio: 1138 W. Church St., Santa Maria, CA 93458. Technical Facilities: 10-w TPO, 0.13-kw ERP, lat. 34° 50' 06", long. 120° 22' 56". Transmitter: Solomon Mountain. Ownership: Raul & Consuelo Palazuelos. Advertising: Yes. Represented (sales): Univision. Represented (engineering): Roy Keefer. Represented (legal): Dick Hildreth. Personnel: Sandy Keefer, General Manager; Roy Keefer, Chief Engineer.

Santa Maria—K09VB, Leo Kesselman. Technical Facilities: 10-w TPO, 1-kw ERP, lat. 34° 58' 48", long. 120° 27' 12". Ownership: Leo Kesselman. Note: Operating as a translator.

***Santa Maria**—K25FV, Costa de Oro Television Inc. Phone: 818-757-7583. Fax: 818-757-7533. E-mail: kjlainfo@kja.com. Web site: http://www.kja.com. Technical Facilities: 1000-w TPO, 16.2-kw ERP, 40-ft. above ground, 1384-ft. above sea level, lat. 34° 50' 06", long. 120° 22' 56". Transmitter: Mount Solomon, 0.5-mi. SSE of Santa Maria. Ownership: Costa de Oro Television Inc. Personnel: Francis Wilkinson, General Manager; Ken Brown, Chief Engineer.

Santa Maria—K27EI, Telemundo of Northern California License Corp. Phone: 212-492-5500. Technical Facilities: 361-w TPO, 5-kw ERP, 3323-ft. above sea level, lat. 34° 54' 37", long. 120° 11' 08". Transmitter: Tepusquet Peak, SE of Santa Maria. Began Operation: November 4, 1993. Ownership: Telemundo Holdings Inc.

Santa Maria—K30FD, Joan E. Primm. Phone: 714-974-5813. Technical Facilities: 1000-w TPO, 28.4-kw ERP, 36-ft. above ground, 1637-ft. above sea level, lat. 34° 53' 54", long. 120° 35' 28".

Transmitter: 5-mi. S of Guadalupe. Began Operation: August 21, 1998. Ownership: Joan E. Primm.

Santa Maria—K35ER, Joan E. Primm. Phone: 714-974-5813. Technical Facilities: 1000-w TPO, 20.8-kw ERP, 39-ft. above ground, 1640-ft. above sea level, lat. 34° 53' 54", long. 120° 35' 28". Transmitter: 5-mi. S of Guadalupe. Began Operation: October 21, 1998. Ownership: Joan E. Primm.

Santa Maria—K62EZ, Gary M. Cocola Family Trust, Gary M. Cocola. Phone: 559-435-7000. Fax: 559-435-3201. E-mail: cocolatv@psrw.com. Web site: http://www.cocolatv.com. Technical Facilities: 1000-w TPO, 41-kw ERP, 39-ft. above ground, 1640-ft. above sea level, lat. 34° 53' 54", long. 120° 35' 28". Transmitter: 5-mi. S of Guadalupe. Equipment: ITS transmitter; SWLP16EC antenna. Began Operation: September 29, 1999. Ownership: Gary M. Cocola Family Trust. Represented (engineering): du Trail, Lundin & Rackley Inc. Represented (legal): Dow, Lohnes & Albertson PLLC. Personnel: Todd Lopes, General Manager; Steve LeBel, Chief Engineer; George Cooper, Sales Manager.

***Santa Maria**—KQMM-LP, Ch. 14, Caballero Television Texas LLC. Phone: 972-503-6800. Fax: 972-503-6801. Web site: http://www.masmusicateve.com. Technical Facilities: 1000-w TPO, 45.5-kw ERP, 36-ft. above ground, 3284-ft. above sea level, lat. 34° 54' 36", long. 120° 11' 10". Transmitter: Tepusquet Peak, 1.2-mi. W of Alejandro Campsite, Santa Maria. Ownership: Caballero Television LLC. Represented (sales): Caballero Television Sales. Personnel: Steven E. Humphries, Chief Operating Officer; James E. Foss, Chief Engineer; Del Beveridge, Sales Manager; Sylvester Rameriz, Production Director; Zipa Barbosa, Traffic Director; Aldolfo Reyna Jr., Creative Director.

***Santa Rosa & Petaluma**—KDTV-LP, Ch. 25, KOTV License Partnership GP. Phone: 415-538-8000. Fax: 415-538-8053. Studio: 20 Terrace Ave., Kentfield, CA 94904. Technical Facilities: 900-w TPO, 0.64-kw ERP, 59-ft. above ground, 3999-ft. above sea level, lat. 38° 39' 23", long. 122° 36' 54". Transmitter: 5.6-mi. NW of Calistoga & 1-mi. N of Red Hill in Mayacamas Mountains. Ownership: Univision Communications Inc. Multichannel TV Sound: Stereo and separate audio program. Represented (legal): Paul Spiegel. Personnel: Marcela Medina, General Manager; Mike Roberts, Chief Engineer; Ernie Rizzuti, Sales Manager.

Simi Valley—K440T, Costa de Oro TV Inc. Phone: 805-650-8875. Fax: 805-850-8875.

California—Low Power Television Stations

Technical Facilities: 50-w TPO, 10.7-kw ERP, 50-ft. above ground, 3580-ft. above sea level, lat. 34° 19' 49", long. 119° 01' 24". Holds CP for change to 2000-w TPO, 10.6-kw ERP. BPTT-990121JD. Transmitter: South Mountain. Ownership: Costa de Oro Television Inc. Advertising: Yes. Note: Licensed as a translator.

South Yreka—K47DV, California Oregon Broadcasting Inc. Technical Facilities: 1000-w TPO, 9.89-kw ERP, 3274-ft. above sea level, lat. 41° 43' 31", long. 122° 37' 32". Transmitter: Butcher Hill communications site. Began Operation: March 15, 1996. Ownership: California-Oregon Broadcasting Inc. Note: Operating as a translator.

***Stockton**—KMMW-LP, Ch. 23, Caballero Television Texas LLC. Phone: 305-856-4365. Technical Facilities: 2000-w TPO, 15.7-kw ERP, 138-ft. above ground, 200-ft. above sea level, lat. 37° 57' 24", long. 121° 17' 15". Holds CP for change to Ch. 47, 24.4-kw ERP, 2979-ft. above sea level, lat. 38° 07' 10", long. 120° 43' 27". BMMPTL-19990809JE. Transmitter: Sutter Office Center. Ownership: Caballero Television LLC.

Taft—K57HZ, Gary M. Cocola Family Trust, Gary M. Cocola. Phone: 559-435-7000. Fax: 559-435-3201. E-mail: cocolatv@psnw.com. Web site: http://www.cocolatv.com. Technical Facilities: 10-w TPO, 0.062-kw ERP, 1620-ft. above sea level, lat. 35° 07' 05", long. 119° 27' 32". Holds CP for change to 2000-w TPO, 55-kw ERP, 1700-ft. above sea level, lat. 35° 07' 04", long. 119° 27' 33". BPTV-19980904JC. Transmitter: 0.9-mi. from Wood St. & 25 Mile Hill Rd. Equipment: Superior transmitter; Scala antenna. Began Operation: December 1, 1999. Ownership: Gary M. Cocola Family Trust. Represented (engineering): du Treil, Lundin & Rackley Inc. Represented (legal): Dow, Lohnes & Albertson PLLC. Personnel: Steve Le Bel, Chief Engineer. Note: Operating as a translator.

***Taft & Maricopa**—K50CL, Kern Educational Communications. Phone: 805-636-4755. Fax: 805-636-4656. Technical Facilities: 100-w TPO, 1.05-kw ERP, 59-ft. above ground, 1660-ft. above sea level, lat. 35° 07' 04", long. 119° 27' 33". Transmitter: Pelato Peak. Equipment: TTC transmitter; Scala antenna. Ownership: Kern Educational Telecommunication Consortium. Multichannel TV Sound: Stereo and separate audio program. Represented (engineering): Hammett & Edison Inc. Represented (legal): Dow, Lohnes & Albertson PLLC. Personnel: Larry Ciecalone, General Manager; Ken Richter, Chief Engineer.

***Templeton**—K100I, JB Broadcasting Inc. Technical Facilities: 10-w TPO, 0.157-kw ERP, 102-ft. above ground, 981-ft. above sea level, lat. 35° 33' 30", long. 120° 43' 35". Transmitter: Near Peterson & Bethel Rds. intersection. Ownership: JB Broadcasting Inc.

Templeton—K19EF, JB Broadcasting Inc.

Technical Facilities: 1000-w TPO, 12.4-kw ERP, 85-ft. above ground, 1886-ft. above sea level, lat. 35° 38' 45", long. 120° 44' 16". Transmitter: Paso Peak. Began Operation: July 1, 1999. Ownership: JB Broadcasting Inc.

***Templeton**—K23ED, JB Broadcasting Inc. Technical Facilities: 1000-w TPO, 12-kw ERP, 102-ft. above ground, 981-ft. above sea level, lat. 35° 33' 30", long. 120° 43' 35". Transmitter: Near intersection of Peterson Ranch & Bethel Rds. Ownership: JB Broadcasting Inc.

Tulare—K40DQ, Pappas Telecasting Inc. Phone: 209-255-2600. Fax: 209-255-0275. Studio: 5111 McKinley Ave., Fresno, CA 93727. Technical Facilities: 1000-w TPO, 1.17-kw ERP, 5770-ft. above sea level, lat. 36° 17' 12", long. 118° 50' 20". Holds CP for change to 2000-w TPO, 3.7-kw ERP, 66-ft. above ground, 5735-ft. above sea level. BPTTL-96051788. Transmitter: Blue Ridge, near Tulare. Ownership: Pappas Telecasting Companies. Note: Operating as a translator.

Twenty-nine Palms—K38EE, Trinity Broadcasting Network Inc. Phone: 714-832-2950. Fax: 714-730-0661.

Technical Facilities: 1.2-kw ERP, 16-ft. above ground, 4121-ft. above sea level, lat. 34° 04' 32", long. 115° 57' 18". Transmitter: 5.7-mi. SW of Base Line St. & Utah Trail, near Twenty-nine Palms. Ownership: Trinity Broadcasting Network Inc.

Twenty-nine Palms—K63CG, County Service Area 70 TV5. Phone: 760-367-1833. Fax: 760-367-4732.

Technical Facilities: 100-w TPO, 3.1-kw ERP, 31-ft. above ground, 4281-ft. above sea level, lat. 34° 04' 32", long. 115° 57' 18". Transmitter: Pinto Mountain, Twenty-nine Palms. Equipment: Television Technology transmitter; Scala antenna. Satellite earth station: Scientific-Atlanta, 3-meter; Microwave Assoc. receivers. Began Operation: March 18, 1983. Ownership: County Service Area 70 TV5. Multichannel TV Sound: Stereo only. Advertising: Planned. Personnel: Jim Parker, General Manager; Sharon O'Neill, Sales Manager.

Ukiah—K47AL, Television Improvement Assn. Phone: 707-462-5733.

Technical Facilities: 100-w TPO, 2.5-kw ERP, 30-ft. above ground, 3159-ft. above sea level, lat. 39° 07' 03", long. 123° 05' 35". Transmitter: Cow Mountain, 6.5-mi. SE of Ukiah. Equipment: Television Technology transmitter; Scala antenna. Began Operation: July 4, 1982. Ownership: Television Improvement Assn. Advertising: Yes. Personnel: L. J. Dietz, General Manager.

Van Nuys—K38CY, Capital Broadcasting Corp. Phone: 818-884-0440. Fax: 818-884-0440. Technical Facilities: 80-w TPO, 1.2-kw ERP, 59-ft. above ground, 1060-ft. above sea level, lat. 34° 16' 18", long. 118° 26' 43". Requests modification of CP for change to 235-w TPO, 5.3-kw ERP, 962-ft. above sea level, lat. 34° 13' 10", long. 118° 26' 54". Transmitter to 8159 Van Nuys Blvd., Los Angeles. BMMPTL-990212JH. Transmitter: 11115 Laurel Canyon Blvd., San Fernando.

Equipment: ITS transmitter; Bogner antenna. Began Operation: September 1, 1995. Ownership: Capital Broadcasting Corp. Multichannel TV Sound: Separate audio program. Personnel: Robert Ruiz, General Manager; Larry Windsor, Sales Manager.

***Van Nuys & vicinity**—K25FY, Friendly Broadcasting Co. Technical Facilities: 1000-w TPO, 1.2-kw ERP, 138-ft. above ground, 833-ft. above sea level, lat. 34° 12' 06", long. 118° 27' 19". Transmitter: Pickett Towers, 14801 Sherman Way. Ownership: Friendly Broadcasting Co.

Ventura—K23EQ, Equity Broadcasting Corp. Technical Facilities: 40-w TPO, 0.186-kw ERP, 59-ft. above ground, 4085-ft. above sea level, lat. 34° 31' 31", long. 119° 57' 29". Holds CP for change to Ch. 23, 300-w TPO, 1.03-kw ERP, 98-ft. above ground, 2178-ft. above sea level, lat. 34° 20' 57", long. 119° 20' 07". Transmitter to Red Top Mountain 6.2-mi. NW of Ventura. BMMPTL-960517FL. Transmitter: E. Santa Ynez Peak, 5.8-mi. N of Naples. Ownership: Equity Broadcasting Corp.

Ventura—K45DU, Trinity Broadcasting Network Inc. Phone: 714-832-2950.

Technical Facilities: 270-w TPO, 4-kw ERP, 26-ft. above ground, 2106-ft. above sea level, lat. 34° 20' 57", long. 119° 20' 07". Requests modification of CP for change to 1000-w TPO, 1.5-kw ERP, 39-ft. above ground. BMMPT-95030AIA. Transmitter: Meridian Communications Site, Red Mountain, near Foster Park. Began Operation: March 4, 1996. Ownership: Trinity Broadcasting Network Inc. Represented (engineering): Smith & Fisher. Represented (legal): Colby M. May. Personnel: Paul Crouch, General Manager; Ben Miller, Chief Engineer; Rod Henke, Sales Manager.

Ventura—K47CL, Ojai Assembly of God. Phone: 805-646-1296. Studio: 190 E. El Roblar, Ojai, CA 93023. Technical Facilities: 100-w TPO, 1.25-kw ERP, 69-ft. above ground, 161-ft. above sea level, lat. 34° 16' 23", long. 119° 16' 06". Transmitter: 396 S. San Clemente, Ventura. Began Operation: June 1, 1989. Ownership: Ojai Assembly of God. Personnel: Ron Triggs, General Manager.

Victorville—K33BT, Trinity Broadcasting Network Inc. Phone: 714-832-2950. Fax: 714-730-0661. Technical Facilities: 100-w TPO, lat. 34° 36' 36", long. 117° 17' 13". Began Operation: March 1, 1989. Ownership: Trinity Broadcasting Network Inc. Represented (engineering): Smith & Fisher. Represented (legal): Colby M. May. Personnel: Paul Crouch, General Manager; Ben Miller, Chief Engineer; Rod Henke, Sales Manager.

Visalia—K08LV, Turnpike Television. Technical Facilities: 10-w TPO, 0.589-kw ERP, 525-ft. above sea level, lat. 36° 19' 37", long. 119° 33' 58". Holds CP for change to 40-w TPO, 0.32-kw ERP, 64-ft. above ground, 1191-ft. above sea level, lat. 36° 06' 25", long. 119° 01' 45". Transmitter to 0.1-mi. NE of Porterville. BMMPTL-960517SA.

Transmitter: Hwy. 198 at 6th Ave., Hanford. Began Operation: September 3, 1998. Ownership: Turnpike TV.

Visalia—K35FU, Gary M. Cocola Family Trust, Gary M. Cocola. Phone: 559-435-7000. Fax: 559-435-3201.

Studio: 706W. Hemdon Ave., Fresno, CA 93650. Technical Facilities: 7.5-w TPO, 0.21-kw ERP, 33-ft. above ground, 5702-ft. above sea level, lat. 36° 17' 08", long. 118° 50' 17". Holds CP for change to 86-w TPO, 2.5-kw ERP. BMMPTV-19980610QU. Transmitter: Blue Ridge Mountain, near Milo. Equipment: Superior transmitter; Scala antenna. Began Operation: June 16, 1999. Ownership: Gary M. Cocola Family Trust. Represented (engineering): du Treil, Lundin & Rackley Inc. Represented (legal): Dow, Lohnes & Albertson PLLC. Personnel: Todd Lopes, General Manager; Steve Le Bel, Chief Engineer; George Cooper, Sales Manager.

Vista—K26FA, D'Amico Brothers Broadcasting Corp. Phone: 858-481-5686. Fax: 858-481-5686.

Studio: 155 13th St., Del Mar, CA 92014. Technical Facilities: 7-w TPO, 0.001-kw ERP, 49-ft. above ground, 1667-ft. above sea level, lat. 36° 06' 39", long. 117° 09' 10". Transmitter: 21851 Washingtonia, San Marcos, CA. Equipment: TTC transmitter; Scala & Katrein antennas. Began Operation: August 1, 1999. Ownership: D'Amico Brothers Broadcasting. Represented (engineering): Richard D'Amico. Personnel: Richard D'Amico, General Manager. Note: Licensed as a translator.

Vista & Oceanside—KHAX-LP, Ch. 49, Vista Television Inc. Phone: 619-427-3333.

Studio: 8691 Echo Dr., La Mesa, CA 92041. Technical Facilities: 429-w TPO, 0.045-kw ERP, 69-ft. above ground, 1742-ft. above sea level, lat. 33° 12' 53", long. 117° 11' 15". Transmitter: Blackjack Hill communications site, 3-mi. E of Vista. Began Operation: December 1, 1988. Ownership: Vista Television Inc.

Willow Creek—K34BW, California Broadcasting Inc. Phone: 530-243-7777. Fax: 530-243-0217.

Technical Facilities: 1-w TPO, 0.005-kw ERP, 26-ft. above ground, 4026-ft. above sea level, lat. 40° 58' 05", long. 123° 41' 17". Transmitter: Brannon Mountain, 3.8-mi. NE of Willow Creek. Ownership: California Broadcasting Inc. Note: Operating as a translator.

Yucca Valley—K26BH, American TV Network Inc.

Technical Facilities: 18-w TPO, 0.024-kw ERP, 32-ft. above ground, 4138-ft. above sea level, lat. 34° 08' 56", long. 116° 26' 42". Transmitter: 2-mi. N of Yucca Valley at end of Oakwood Dr. Began Operation: October 1, 1986. Ownership: American Television Network Inc.

Colorado

Aspen—K23AE, W. Russell Withers Jr. Phone: 303-242-5000. Studio: 400 W. Main St., Aspen, CO 81611.

Technical Facilities: 100-w TPO, 1.05-kw ERP, 54-ft. above ground, 9446-ft. above sea level, lat. 39° 13' 33", long. 105° 50' 00".
Transmitter: Lower Red Mountain, 2.5-mi. NWW of Aspen Center.
Equipment: Emcee transmitter, Scala antenna.
Began Operation: January 1, 1988.
Ownership: W. Russell Withers Jr.
Advertising: No.
Note: Operating as a translator.

Aspen—KSZG-LP, Ch. 16, Aspen Skiing Co. LLC. Phone: 970-925-9579. Fax: 970-925-5340. E-mail: chn16@sopns.net. Web site: http://www.aspen.com.
Studio: Suite H, 303 ABC, Aspen, CO 81611.
Technical Facilities: 1-w TPO, 0.82-kw ERP, 27-ft. above ground, 7800-ft. above sea level, lat. 39° 13' 06", long. 106° 51' 36".
Transmitter: Red Mountain, N of Aspen.
Began Operation: September 1, 1996.
Ownership: Aspen Skiing Co. LLC.
Advertising: Yes. Rates: \$60.00/30 Sec.
Represented (legal): David Bellack.
Personnel: Carolyne Harvey, General Manager; John Dady, Chief Engineer; John Switala, Sales Manager; Alison Blair, Production Director.

Aurora—K23ET, Peter Van de Sande. Phone: 303-755-7227. Fax: 303-755-2737.
Technical Facilities: 2000-w TPO, 17.5-kw ERP, 148-ft. above ground, 5696-ft. above sea level, lat. 39° 40' 24", long. 105° 13' 03".
Transmitter: Mount Morrison, 2524 S. Grapevine Rd., Idledale.
Ownership: Peter Van de Sande.
Represented (sales): J.B. Van de Sande.
Represented (engineering): Gunter Auerbach.
Personnel: J. B. Van de Sande, General Manager; Gunter Auerbach, Chief Engineer.

***Aurora**—K66DK, Jerold R. Welch.
Technical Facilities: 1000-w TPO, 167-kw ERP, 187-ft. above ground, 5709-ft. above sea level, lat. 39° 39' 50", long. 104° 51' 40".
Transmitter: 3033 S. Parker Rd.
Ownership: Jerold R. Welch.

***Aurora**—KDEV-LP, Ch. 62, Tiger Eye Broadcasting Corp. Phone: 305-824-8742.
Technical Facilities: 1000-w TPO, 39.2-kw ERP, 164-ft. above ground, 5695-ft. above sea level, lat. 39° 39' 32", long. 104° 51' 45".
Holds CP for change to: 42.8-kw ERP, 5850-ft. above sea level, lat. 39° 40' 31", long. 104° 52' 22".
Transmitter: to 9805 E. Iliff Ave., Denver. BPTTL-JG0601VQ.
Transmitter: 2851 S. Parker Rd.
Ownership: J. B. Van de Sande.

Boulder—K17CF, Full Gospel Outreach Inc.
Technical Facilities: 100-w TPO, 2.69-kw ERP, lat. 40° 03' 17", long. 105° 18' 28".
Ownership: Full Gospel Outreach Inc.
Note: Operating as a translator.

Boulder—K54DK, Fox Television Stations Inc. Phone: 202-895-3088.
Technical Facilities: 1000-w TPO, 1.8-kw ERP, 89-ft. above ground, 7969-ft. above sea level, lat. 40° 04' 19", long. 105° 21' 14".
Holds CP for change to: 3.6-kw ERP, 5397-ft. above sea level, lat. 40° 01' 42", long. 105° 12' 20".
Transmitter: to Adjacent to Valmont Cemetery, Valmont Rd. BMTTL-940414PV.
Transmitter: Lee Hill, 5.3-mi. NW of Boulder.
Ownership: Fox Television Stations Inc.
Note: Operating as a translator.

Colorado Springs—K32EO, Front Range Educational Media Corp.
Technical Facilities: 1000-w TPO, 22.2-kw ERP, 59-ft. above ground, 4810-ft. above sea level, lat. 38° 15' 28", long. 104° 36' 18".
Transmitter: Approx. 1-mi. SSE of Pueblo.
Began Operation: December 4, 1998.
Ownership: Front Range Educational Media Corp.

Colorado Springs—K43CG, Full Gospel Outreach Inc.
Technical Facilities: 1000-w TPO, 11.8-kw ERP, 79-ft. above ground, 9380-ft. above sea level, lat. 38° 44' 46", long. 104° 51' 37".
Transmitter: Cheyenne Mountain, approx. 6.5-mi. SSW of center of Colorado Springs.
Ownership: Full Gospel Outreach Inc.

Colorado Springs—K49CJ, Telemundo of Colorado Springs Inc. Phone: 305-889-7004. Fax: 305-889-7950.
Technical Facilities: 1000-w TPO, 4.53-kw ERP, 20.4-ft. above ground, 9474-ft. above sea level, lat. 38° 44' 45", long. 104° 51' 40".
Transmitter: 6120 Transmitter Lane, Cheyenne Mountain.
Ownership: Telemundo Holdings Inc.
Note: Licensed as a translator.

Colorado Springs—KJCS-LP, Ch. 38, Beta Broadcasting Inc. Phone: 719-637-1138. Fax: 719-636-2332. E-mail: kjcs@earthlink.net. Web site: http://www.home.earthlink.net~kjcs.
Technical Facilities: 950-w TPO, 13.2-kw ERP, 98-ft. above ground, 9508-ft. above sea level, lat. 38° 44' 43", long. 104° 51' 41".
Transmitter: Cheyenne Mountain, 6.4-mi. SW of Colorado Springs.
Equipment: ITS transmitter; Antenna Concepts antenna.
Ownership: Beta Broadcasting Inc.

Colorado Springs—KWHS-LP, Ch. 51, Le Sea Broadcasting Corp. Phone: 303-799-8853. Fax: 303-792-5303.
Affiliation: WBN.
Technical Facilities: 599-w TPO, 13.6-kw ERP, 20-ft. above ground, 9403-ft. above sea level, lat. 38° 44' 45", long. 104° 51' 39".
Transmitter: 6.5-mi. SSW of Colorado Springs.
Began Operation: October 10, 1995.
Ownership: Le Sea Broadcasting Co.
Advertising: Yes. Rates: \$75.00/30 Sec.
Personnel: Brian Taylor, General Manager; Ron Vincent, Chief Engineer; Tom Newman, Sales Manager.

Cortez—K07UY, Southwest Colorado TV Translator Assn. Phone: 970-565-2121. Fax: 970-565-1120.
Technical Facilities: 110-w TPO, 0.11-kw ERP, lat. 37° 21' 55", long. 108° 08' 33".
Equipment: TTC transmitter; Scala antenna.
Ownership: Southwest Colorado TV Translator Assn.
Personnel: Wayne Johnson, General Manager.

Cortez—K24CH, Southwest Colorado TV Translator Assn. Phone: 970-565-2121. Fax: 970-565-1120.
Technical Facilities: 100-w TPO, 0.792-kw ERP, 43-ft. above ground, 10259-ft. above sea level, lat. 37° 21' 58", long. 108° 08' 42".
Transmitter: Caviness electronics site, NE of Mancos.
Ownership: Southwest Colorado TV Translator Assn.
Note: Operating as a translator.

Cortez—K26CI, Southwest Colorado TV Translator Assn. Phone: 970-565-2121. Fax: 970-565-1120.
Technical Facilities: 100-w TPO, 1.01-kw ERP, 43-ft. above ground, 10759-ft. above sea level, lat. 37° 21' 56", long. 108° 08' 42".
Transmitter: Caviness electronics site, NE of Mancos.
Ownership: Southwest Colorado TV Translator Assn.
Note: Operating as a translator.

Cortez—K28EB, Southwest Colorado TV Translator Assn. Phone: 970-565-2121. Fax: 970-565-1120.
Technical Facilities: 100-w TPO, 3.39-kw ERP, 60-ft. above ground, 10302-ft. above sea level, lat. 37° 21' 56", long. 108° 08' 42".
Transmitter: 8-mi. NE of Mancos.
Ownership: Southwest Colorado TV Translator Assn.
Note: Operating as a translator.

Cortez—K49EQ, Southwest Colorado TV Translator Assn. Phone: 970-565-2121. Fax: 970-565-1120.
Technical Facilities: 100-w TPO, 1.88-kw ERP, lat. 37° 21' 58", long. 108° 08' 42".
Transmitter: Caviness electronics site, NE of Mancos.
Ownership: Southwest Colorado TV Translator Assn.
Note: Operating as a translator.

Cortez—K51DB, Southwest Colorado TV Translator Assn. Phone: 970-565-2121. Fax: 970-565-1120.
Technical Facilities: 100-w TPO, 5.25-kw ERP, lat. 37° 21' 58", long. 108° 08' 42".
Transmitter: Caviness electronics site, NE of Mancos.
Ownership: Southwest Colorado TV Translator Assn.
Note: Operating as a translator.

Cortez—K59CF, Southwest Colorado TV Translator Assn. Phone: 970-565-2121. Fax: 970-565-1120.
Technical Facilities: 100-w TPO, 2.37-kw ERP, lat. 37° 21' 58", long. 108° 08' 42".
Transmitter: Caviness electronics site, NE of Mancos.
Ownership: Southwest Colorado TV Translator Assn.
Note: Operating as a translator.

Cortez & Dolores—K57EX, Southwest Colorado TV Translator Assn. Phone: 970-565-2121. Fax: 970-565-1120.
Technical Facilities: 100-w TPO, 5.12-kw ERP, lat. 37° 21' 56", long. 108° 08' 42".
Transmitter: Caviness electronics site, NE of Mancos.
Ownership: Southwest Colorado TV Translator Assn.
Note: Operating as a translator.

Cortez & Mancos—K16CT, Southwest Colorado TV Translator Assn. Phone: 970-565-2121. Fax: 970-565-1120.
Technical Facilities: 100-w TPO, 0.8-kw ERP, 39-ft. above ground, 10282-ft. above sea level, lat. 37° 21' 56", long. 108° 08' 42".
Transmitter: 7.5-mi. NE of Mancos.
Ownership: Southwest Colorado TV Translator Assn.
Note: Operating as a translator.

Cortez & Mancos—K18DR, Southwest Colorado TV Translator Assn. Phone: 970-565-2121. Fax: 970-565-1120.

Technical Facilities: 100-w TPO, 0.8-kw ERP, 10282-ft. above sea level, lat. 37° 21' 58", long. 108° 08' 42".
Transmitter: Caviness electronic site, NE of Mancos.
Ownership: Southwest Colorado TV Translator Assn.
Note: Operating as a translator.

Cortez & Mancos—K20DI, Southwest Colorado TV Translator Assn. Phone: 970-565-2121. Fax: 970-565-1120.
Technical Facilities: 100-w TPO, 0.8-kw ERP, 10282-ft. above sea level, lat. 37° 27' 58", long. 108° 08' 42".
Transmitter: Caviness electronic site, NE of Mancos.
Ownership: Southwest Colorado TV Translator Assn.
Note: Operating as a translator.

Cortez & Mancos—K22CU, Southwest Colorado TV Translator Assn. Phone: 970-565-2121. Fax: 970-565-1120.
Technical Facilities: 100-w TPO, 4.5-kw ERP, lat. 37° 21' 58", long. 108° 08' 42".
Transmitter: Caviness electronics site, NE of Mancos.
Ownership: Southwest Colorado TV Translator Assn.
Note: Operating as a translator.

Cortez & Mancos—K35CH, Southwest Colorado TV Translator Assn. Phone: 970-565-2121. Fax: 970-565-1120.
Technical Facilities: 100-w TPO, 4.5-kw ERP, lat. 37° 21' 58", long. 108° 08' 42".
Transmitter: Caviness electronics site, NE of Mancos.
Ownership: Southwest Colorado TV Translator Assn.
Note: Operating as a translator.

Cortez & Mancos—K39EY, Southwest Colorado TV Translator Assn. Phone: 970-565-2121. Fax: 970-565-1120.
Technical Facilities: 100-w TPO, 0.783-kw ERP, 38-ft. above ground, 10279-ft. above sea level, lat. 37° 21' 58", long. 108° 08' 42".
Holds CP for change to: 0.11-kw ERP, 10223-ft. above sea level. BPTTL-JG0601ZD.
Transmitter: 7.7-mi. NE of Mancos.
Ownership: Southwest Colorado TV Translator Assn.

Cortez & Mancos—K41DE, San Juan Basin Area Vocational-Tech. School. Phone: 303-565-8457.
Technical Facilities: 100-w TPO, 1.17-kw ERP, 54-ft. above ground, 10300-ft. above sea level, lat. 37° 21' 56", long. 108° 08' 42".
Transmitter: 8-mi. NE of Mancos.
Ownership: San Juan Basin Area Vocational-Technical School.
Advertising: Yes.
Personnel: Ken Hill, Chief Engineer.
Note: Operating as a translator.

Cortez (Madden Peak) & Red Mesa rural area—K09DM, Southwest Colorado TV Translator Assn. Phone: 970-565-2121. Fax: 905-565-1120.
Technical Facilities: 10-w TPO, 0.06-kw ERP, lat. 37° 21' 55", long. 108° 08' 33".
Ownership: Southwest Colorado TV Translator Assn.
Note: Operating as a translator.

Cortez, Dolores & Mancos—K11LP, Southwest Colorado TV Translator Assn. Phone: 303-565-2121.

Colorado—Low Power Television Stations

- Technical Facilities:** 10-w TPO, 0.306-kw ERP, lat. 37° 21' 24", long. 108° 08' 20".
Ownership: Southwest Colorado TV Translator Assn.
Note: Operating as a translator.
- ***Craig**—K42EB, Fox Television Stations Inc. Phone: 202-895-3088.
Technical Facilities: 100-w TPO, 1.11-kw ERP, 30-ft. above ground, 6537-ft. above sea level, lat. 40° 31' 27", long. 107° 33' 11".
Transmitter: Sand Rock on NW side of Craig County.
Ownership: Fox Television Stations Inc.
- Denver**—K43DK, Entravision Communications Co. Phone: 303-832-0050. Fax: 303-832-5410.
Studio: 777 Grant, 5th Floor, Denver, CO 80203.
Technical Facilities: 1000-w TPO, 31.4-kw ERP, 43-ft. above ground, 7316-ft. above sea level, lat. 39° 43' 59", long. 105° 14' 12".
Transmitter: KWGN-TV transmitter site, Bufalo Bill Hwy., Lookout Mountain, Golden.
Began Operation: June 1, 1989.
Ownership: Entravision Communications Co. LLC.
Advertising: No.
Represented (engineering): Denny & Associates PC.
Represented (legal): Thompson, Hine & Flory.
Personnel: Yrma Rico, General Manager; Dennis Visser, Chief Engineer.
- Denver**—K47AQ, Trinity Broadcasting Network Inc. Phone: 303-770-0400; 303-771-3926. Fax: 303-796-1322.
Studio: 8081 E. Orchard Rd., Greenwood Village, CO 80111.
Technical Facilities: 1000-w TPO, 25.6-kw ERP, 131-ft. above ground, 5587-ft. above sea level, lat. 39° 51' 08", long. 105° 00' 51".
Requests CP for change to Ch. 66, 21.7-kw ERP, 5564-ft. above sea level. BPTTL-JE0415VV.
Transmitter: NE corner of 85th & Zuni, Federal Heights, CO.
Equipment: Television Technology transmitter; Scala antenna.
Satellite earth stations: Paracclipse, 3-meter; Hughes, 5-meter; Agile; Omni; Scala receivers.
Began Operation: June 1, 1986.
Ownership: Trinity Broadcasting Network Inc.
Advertising: No.
Personnel: Joe Oestreich, Chief Engineer; Pat Rosales, Traffic Manager; Gene Steiner, Director of Media.
- Denver**—K48FW, Trinity Broadcasting Network Inc. Phone: 714-832-2950.
Technical Facilities: 790-w TPO, 22.3-kw ERP, 256-ft. above ground, 5800-ft. above sea level, lat. 39° 40' 31", long. 104° 52' 22".
Holds CP for change to 4000-w TPO, 15.7-kw ERP, 59-ft. above ground, 7333-ft. above sea level, lat. 39° 43' 59", long. 105° 14' 12".
Transmitter: Lookout Mountain, near Golden. BPTT-980317JE.
Transmitter: 9805 E. Iliff Ave., Denver.
Ownership: Trinity Broadcasting Network Inc.
- Denver**—K57BT, Trinity Broadcasting of Denver Inc.
Studio: 90th & Yates St., Westminster, CO.
Technical Facilities: 1000-w TPO, 4.9-kw ERP, 449-ft. above ground, 7333-ft. above sea level, lat. 39° 43' 59", long. 105° 14' 12".
Transmitter: Lookout Mountain, adjacent to Cody Monument, Golden.
Equipment: Acrodyne transmitter; Scala antenna.
Began Operation: April 1, 1982.
Ownership: Trinity Broadcasting Network Inc.
Represented (engineering): Smith & Fisher.
Represented (legal): Colby M. May.
Personnel: Paul Crouch, General Manager; Ben Miller, Chief Engineer; Rod Henke, Sales Manager.
Note: Licensed as a translator.
- ***Denver**—K69FT, Peter Van de Sande.
Technical Facilities: 1000-w TPO, 7.93-kw ERP, 384-ft. above ground, 5600-ft. above sea level, lat. 39° 44' 32", long. 104° 59' 12".
Transmitter: Colorado State Bank, 1600 Broadway, Denver.
Ownership: Peter Van de Sande.
- Dolores**—K020G, Southwest Colorado TV Translator Assn. Phone: 970-565-2121. Fax: 970-565-1120.
Technical Facilities: 10-w TPO, 0.04-kw ERP, 7037-ft. above sea level, lat. 37° 28' 07", long. 108° 32' 48".
Transmitter: S of Dolores.
Ownership: Southwest Colorado TV Translator Assn.
Note: Operating as a translator.
- Dolores**—K04NK, Southwest Colorado TV Translator Assn. Phone: 970-565-2121. Fax: 970-565-1120.
Technical Facilities: 1-w TPO, 0.005-kw ERP, lat. 37° 28' 07", long. 108° 32' 48".
Transmitter: S of Dolores.
Ownership: Southwest Colorado TV Translator Assn.
Note: Operating as a translator.
- Dolores**—K05GA, Southwest Colorado TV Translator Assn. Phone: 970-565-2121. Fax: 970-565-1120.
Technical Facilities: 0.001-kw ERP, lat. 37° 28' 07", long. 108° 32' 48".
Transmitter: S of Dolores.
Ownership: Southwest Colorado TV Translator Assn.
Note: Operating as a translator.
- Dolores**—K08LL, Southwest Colorado TV Translator Assn. Phone: 970-565-2121. Fax: 970-565-1120.
Technical Facilities: 50-w TPO, 0.05-kw ERP, lat. 37° 28' 07", long. 108° 32' 48".
Transmitter: S of Dolores.
Ownership: Southwest Colorado TV Translator Assn.
Note: Operating as a translator.
- Dolores**—K10MZ, Southwest Colorado TV Translator Assn. Phone: 970-565-2121. Fax: 970-565-1120.
Technical Facilities: 5-w TPO, 0.005-kw ERP, lat. 37° 28' 07", long. 108° 32' 48".
Transmitter: S of Dolores.
Ownership: Southwest Colorado TV Translator Assn.
Note: Operating as a translator.
- Dolores**—K13AT, Southwest Colorado TV Translator Assn. Phone: 970-565-2121. Fax: 970-565-1120.
Technical Facilities: 1-w TPO, 0.004-kw ERP, lat. 37° 28' 07", long. 108° 32' 48".
Transmitter: S of Dolores.
Ownership: Southwest Colorado TV Translator Assn.
Note: Operating as a translator.
- Dove Creek**—K32EY, Southwest Colorado TV Translator Assn. Phone: 970-565-2121. Fax: 970-565-1120.
Technical Facilities: 1-w TPO, 3.4-kw ERP, 8337-ft. above sea level, lat. 37° 48' 05", long. 109° 25' 30".
Holds CP for change to 1.17-kw ERP, 6863-ft. above sea level, lat. 37° 45' 37", long. 108° 54' 39". Transmitter to 409 N. Main. BPTTL-JG0601ZE.
Ownership: Southwest Colorado TV Translator Assn.
Note: Operating as a translator.
- Dove Creek**—K48BK, Southwest Colorado TV Translator Assn. Phone: 970-565-2121. Fax: 970-565-1120.
Technical Facilities: 100-w TPO, 1.76-kw ERP, lat. 37° 48' 05", long. 109° 25' 30".
Ownership: Southwest Colorado TV Translator Assn.
Note: Operating as a translator.
- Durango**—K39AH, Journal Broadcasting of New Mexico Inc. Phone: 505-246-2222. Fax: 505-242-1355.
Technical Facilities: 100-w TPO, 1.28-kw ERP, 66-ft. above ground, 7841-ft. above sea level, lat. 37° 15' 45", long. 107° 54' 07".
Transmitter: Smelter Mountain.
Ownership: Raycom Media Inc.
Advertising: Yes.
Note: Operating as a translator.
- Fort Collins**—K17EN, Paxson Communications LPTV Inc. Phone: 561-659-4122. Fax: 561-659-4754.
Technical Facilities: 1000-w TPO, 8.52-kw ERP, 200-ft. above ground, 5555-ft. above sea level, lat. 40° 32' 56", long. 105° 11' 47".
Transmitter: Horsetooth Mountain, 8-km SW of Fort Collins.
Ownership: Paxson Communications Corp.
Personnel: Catherine Goin, General Manager; Paul A. Des Chenes, Chief Engineer.
Note: Operating as a translator.
- ***Glenwood Springs**—K34EI, 31 Licensee Inc. Phone: 303-595-3131. Fax: 303-595-8312.
Studio: 501 Wazee St., Denver, CO 80204.
Technical Facilities: 100-w TPO, 5.39-kw ERP, 56-ft. above ground, 8072-ft. above sea level, lat. 39° 32' 36", long. 107° 17' 49".
Transmitter: Lookout Mountain Park, 1.4-mi. E of Glenwood Springs.
Ownership: Renaissance Communications Corp.
Note: Operating as a translator.
- ***Glenwood Springs**—K42EV, Pikes Peak Broadcasting Co. Phone: 719-632-1515. Fax: 719-475-0815.
Studio: 8 Foresight Circle, Grand Junction, CO 81505.
Technical Facilities: 100-w TPO, 1.23-kw ERP, 88-ft. above ground, 8123-ft. above sea level, lat. 39° 32' 36", long. 107° 17' 51".
Transmitter: 1.4-mi. E of Glenwood Springs.
Equipment: TTC transmitter; Scala antenna.
Satellite earth stations: Andrew, Comtech. Standard Communications receivers.
Ownership: Pikes Peak Broadcasting Co.
Multichannel TV Sound: Stereo only.
Advertising: Yes.
Represented (sales): Blair Television.
Represented (legal): Fletcher, Heald & Hildreth PLC.
Personnel: Don Mason, General Manager; Roger Hightower, Chief Engineer.
Note: Operating as a translator.
- ***Grand Junction**—K59FP, Fox Television Stations Inc. Phone: 202-895-3088.
Technical Facilities: 100-w TPO, 3.23-kw ERP, 98-ft. above ground, 7162-ft. above sea level, lat. 39° 04' 00", long. 108° 44' 41".
Transmitter: 10.2-mi. W of Grand Junction.
Ownership: Fox Television Stations Inc.
- Gunnison**—K02LY, Gunnison County Metropolitan Recreation Dist. Phone: 303-641-3290.
Studio: 105 N. Wisconsin, Gunnison, CO 81230.
Technical Facilities: 10-w TPO, 0.024-kw ERP, 46-ft. above ground, 8666-ft. above sea level, lat. 38° 31' 45", long. 106° 54' 22".
Transmitter: Tenderfoot Mountain, 1.5-mi. SE of Gunnison.
Equipment: Television Technology transmitter; Scala antenna.
Began Operation: September 1, 1982.
Ownership: Gunnison County Metropolitan Recreation District.
Advertising: No.
Personnel: Carol Draper, Station Manager; Fred Jones, Chief Engineer.
- Gunnison**—K04DH, Gunnison County Metropolitan Recreation Dist. Phone: 303-641-0196.
Technical Facilities: 0.01-kw ERP, 35-ft. above ground, 8620-ft. above sea level, lat. 38° 31' 25", long. 106° 54' 20".
Transmitter: 2-mi. SE of Gunnison.
Ownership: Gunnison County Metropolitan Recreation District.
Note: Operating as a translator.
- Ismay Canyon**—K020U, Southwest Colorado TV Translator Assn. Phone: 970-565-2121. Fax: 970-565-1120.
Technical Facilities: 1-w TPO, 0.002-kw ERP, 10-ft. above ground, 1801-ft. above sea level, lat. 37° 15' 08", long. 108° 41' 16".
Transmitter: Approx. 8.5-mi. SW of Cortez.
Ownership: Southwest Colorado TV Translator Assn.
Note: Operating as a translator.
- Ismay Canyon**—K0400, Southwest Colorado TV Translator Assn. Phone: 970-565-2121. Fax: 970-565-1120.
Technical Facilities: 1-w TPO, 0.016-kw ERP, 16-ft. above ground, 5915-ft. above sea level, lat. 37° 15' 08", long. 108° 41' 16".
Transmitter: Approx. 8.5-mi. SW of Cortez.
Ownership: Southwest Colorado TV Translator Assn.
Note: Operating as a translator.
- Ismay Canyon**—K05JW, Southwest Colorado TV Translator Assn. Phone: 970-565-2121. Fax: 970-565-1120.
Technical Facilities: 10-w TPO, 0.002-kw ERP, 23-ft. above ground, 592-ft. above sea level, lat. 37° 15' 08", long. 108° 41' 16".
Transmitter: Approx. 8.5-mi. SW of Cortez.
Ownership: Southwest Colorado TV Translator Assn.
Note: Operating as a translator.
- ***Ismay Canyon**—K10NY, Southwest Colorado TV Translator Assn. Phone: 970-565-2121. Fax: 970-565-1120.
Technical Facilities: 1-w TPO, 0.2-kw ERP, 26-ft. above ground, 5925-ft. above sea level, lat. 37° 15' 08", long. 108° 41' 16".
Transmitter: Approx. 8.5-mi. SW of Cortez.
Ownership: Southwest Colorado TV Translator Assn.

Note: Operating as a translator.

***Ismay Canyon**—K13XG, Southwest Colorado TV Translator Assn. Phone: 970-565-2121. Fax: 970-565-1120.

Technical Facilities: 1-w TPO, 0.0002-kw ERP, 30-ft. above ground, 5928-ft. above sea level, lat. 37° 15' 08", long. 108° 41' 16".
Transmitter: Approx. 8.5-mi. SW of Cortez.
Ownership: Southwest Colorado TV Translator Assn.

Las Animas—K40DP, Full Gospel Outreach Inc. Technical Facilities: 20-w TPO, 0.041-kw ERP, 144-ft. above ground, 4043-ft. above sea level, lat. 38° 04' 10", long. 103° 14' 21".
Transmitter: 29875 McBride Ave., Las Animas.
Ownership: Full Gospel Outreach Inc.

Loveland—K48CG, Trinity Broadcasting Network Inc.

Technical Facilities: 1000-w TPO, 3-kw ERP, 367-ft. above ground, 7178-ft. above sea level, lat. 40° 32' 56", long. 105° 11' 47".

Transmitter: Horseshoe Mountain, 3.3-mi W of Drake Rd. & Overland Trail Rd., near Fort Collins.

Equipment: Television Technology transmitter; Bogner antenna.

Satellite earth station: Scientific-Atlanta, 3.2-meter.

Began Operation: August 2, 1988.

Ownership: Trinity Broadcasting Network Inc. Represented (engineering): Smith & Fisher.

Represented (legal): Colby M. May.

Personnel: Paul Crouch, General Manager; Ben Miller, Chief Engineer; Rod Henke, Sales Manager.

Mancos—K31CT, Southwest Colorado TV Translator Assn. Phone: 970-565-2121. Fax: 970-565-1120.

Technical Facilities: 0.792-kw ERP, lat. 37° 21' 58", long. 108° 08' 42".

Transmitter: Caviness electronics site, NE of Mancos.

Ownership: Southwest Colorado TV Translator Assn.

Note: Operating as a translator.

McElmo Canyon—K100E, Southwest Colorado TV Translator Assn. Phone: 970-565-2121.

Technical Facilities: 1-w TPO, 0.005-kw ERP, 10-ft. above ground, 7000-ft. above sea level, lat. 37° 21' 40", long. 108° 46' 36".

Transmitter: 9-mi. W of Cortez.

Began Operation: June 1, 1995.

Ownership: Southwest Colorado TV Translator Assn.

Note: Operating as a translator.

McElmo Canyon—K14JS, Southwest Colorado TV Translator Assn. Phone: 970-565-2121. Fax: 970-565-1120.

Technical Facilities: 100-w TPO, 0.8-kw ERP, 26-ft. above ground, 10266-ft. above sea level, lat. 37° 21' 58", long. 108° 08' 42".

Transmitter: 7.7-mi. NE of Mancos.

Began Operation: June 1, 1995.

Ownership: Southwest Colorado TV Translator Assn.

Note: Operating as a translator.

New Castle—K36AF, Pikes Peak Broadcasting Co. Phone: 970-245-8880. Fax: 970-245-8249.

Studio: 8 Foresight Circle, Grand Junction, CO 81505.

Affiliation: ABC.

Technical Facilities: 20-w TPO, 0.145-kw ERP, 21-ft. above ground, 6355-ft. above sea level, lat. 39° 33' 56", long. 107° 31' 57".

Transmitter: 0.5-mi. S of New Castle.

Equipment: TTC transmitter; Scala antenna. Satellite earth stations: Andrew; Comtech. Standard Communications receivers.

Began Operation: August 1, 1987.

Ownership: Pikes Peak Broadcasting Co. Multichannel TV Sound: Stereo only.

Advertising: Yes.

Represented (sales): Blair Television.

Represented (legal): Fletcher, Heald & Hildreth PLC.

Personnel: Don Mason, General Manager; Roger Hightower, Chief Engineer.

Note: Operating as a translator.

Peetz—K54ET, Board of Logan County Commissioners. Phone: 970-522-0888.

Technical Facilities: 100-w TPO, 0.847-kw ERP, 192-ft. above ground, 4751-ft. above sea level, lat. 40° 53' 31", long. 103° 13' 45".

Transmitter: Approx. 7.5-mi. SW of Peetz.

Began Operation: August 26, 1996.

Ownership: Board of Logan County Commissioners.

Advertising: No.

Note: Operating as a translator.

Peetz—K56EP, Board of Logan County Commissioners. Phone: 970-522-0888.

Technical Facilities: 100-w TPO, 0.846-kw ERP, 194-ft. above ground, 4754-ft. above sea level, lat. 40° 53' 31", long. 103° 13' 45".

Transmitter: Approx. 7.5-mi. SW of Peetz.

Ownership: Board of Logan County Commissioners.

Advertising: No.

Note: Licensed as a translator.

Peetz—K58DX, Board of Logan County Commissioners. Phone: 970-522-0888.

Technical Facilities: 100-w TPO, 0.846-kw ERP, 194-ft. above ground, 4754-ft. above sea level, lat. 40° 53' 31", long. 103° 13' 45".

Transmitter: Approx. 7.5-mi. SW of Peetz.

Ownership: Board of Logan County Commissioners.

Advertising: No.

Note: Operating as a translator.

Peetz—K60FO, Board of Logan County Commissioners. Phone: 970-522-0888.

Affiliation: UPN.
Technical Facilities: 100-w TPO, 0.84-kw ERP, 192-ft. above ground, 4751-ft. above sea level, lat. 40° 52' 56", long. 103° 13' 40".

Transmitter: Approx. 7.5-mi. SW of Peetz.

Began Operation: August 26, 1996.

Ownership: Board of Logan County Commissioners.

Advertising: No.

Note: Operating as a translator.

***Pueblo**—K18EM, Polarcomm Corp. Phone: 303-674-7047.

Technical Facilities: 1000-w TPO, 29.3-kw ERP, 60-ft. above ground, 4810-ft. above sea level, lat. 38° 15' 28", long. 104° 36' 18".

Transmitter: 0.9-mi. SSE of Pueblo.

Ownership: PolarComm Corp.

Pueblo—K34FB, Council Tree Communications V LLC. Phone: 303-678-1844.

Technical Facilities: 100-w TPO, 1.34-kw ERP, 72-ft. above ground, 4970-ft. above sea level, lat. 38° 18' 56", long. 104° 37' 01".

Transmitter: 3.1-mi. N of Pueblo.

Began Operation: April 5, 1996.

Ownership: Council Tree Communications V LLC.

Note: Licensed as a translator.

***Pueblo**—K48CU, Full Gospel Outreach Inc.

Technical Facilities: 100-w TPO, 1.09-kw ERP, 126-ft. above ground, 4830-ft. above sea level, lat. 38° 16' 50", long. 104° 36' 34".

Transmitter: 2109 7th Ave.

Ownership: Full Gospel Outreach Inc.

Rangely—K48EN, Western Rio Blanco Metropolitan Recreation & Parks. Phone: 303-675-8211.

Technical Facilities: 100-w TPO, 0.456-kw ERP, 33-ft. above ground, 5325-ft. above sea level, lat. 40° 05' 51", long. 108° 48' 36".

Transmitter: 1-mi. N of Rangely.

Ownership: Western Rio Blanco Metro Recreational Park District.

Rangely—K50DP, Western Rio Blanco Metropolitan Recreation & Parks. Phone: 303-675-8211.

Technical Facilities: 100-w TPO, 0.456-kw ERP, 33-ft. above ground, 5325-ft. above sea level, lat. 40° 05' 51", long. 108° 48' 36".

Transmitter: 1-mi. N of Rangely.

Ownership: Western Rio Blanco Metro Recreational Park District.

Rangely—K54EG, Western Rio Blanco Metropolitan Recreation & Parks. Phone: 303-675-8211.

Technical Facilities: 100-w TPO, 0.456-kw ERP, 33-ft. above ground, 5325-ft. above sea level, lat. 40° 05' 51", long. 108° 48' 36".

Transmitter: 1-mi. N of Rangely.

Ownership: Western Rio Blanco Metro Recreational Park District.

Rangely—K56FL, Western Rio Blanco Metropolitan Recreation & Parks. Phone: 303-675-8211.

Technical Facilities: 100-w TPO, 0.456-kw ERP, 33-ft. above ground, 5325-ft. above sea level, lat. 40° 05' 51", long. 108° 48' 36".

Transmitter: 1-mi. N of Rangely.

Ownership: Western Rio Blanco Metro Recreational Park District.

Rangely—K58EN, Western Rio Blanco Metropolitan Recreation & Parks. Phone: 303-675-8211.

Technical Facilities: 100-w TPO, 0.456-kw ERP, 33-ft. above ground, 5325-ft. above sea level, lat. 40° 05' 51", long. 108° 48' 36".

Transmitter: 1-mi. N of Rangely.

Ownership: Western Rio Blanco Metro Recreational Park District.

Rifle—K57CR, Pikes Peak Broadcasting Co. Phone: 719-632-1515. Fax: 719-475-0815.

Studio: 8 Foresight Circle, Grand Junction, CO 81505.

Technical Facilities: 100-w TPO, 3.385-kw ERP, 16-ft. above ground, 8150-ft. above sea level, lat. 39° 32' 10", long. 107° 56' 56".

Transmitter: 9-mi. W of Rifle.

Equipment: TTC transmitter; Scala antenna. Satellite earth stations: Andrew; Comtech.

Standard Communications receivers.

Began Operation: August 1, 1987.

Ownership: Pikes Peak Broadcasting Co. Multichannel TV Sound: Stereo only.

Advertising: Yes.

Represented (sales): Blair Television.

Represented (legal): Fletcher, Heald & Hildreth PLC.

Personnel: Don Mason, General Manager; Roger Hightower, Chief Engineer.

Note: Operating as a translator.

***Sargents**—K36EB, Gunnison County Metropolitan Recreation District. Phone: 303-943-3123.

Technical Facilities: 20-w TPO, 0.07-kw ERP, 19-ft. above ground, 9258-ft. above sea level, lat. 38° 23' 26", long. 106° 24' 39".

Transmitter: 1.6-mi. SE of Sapinero.

Ownership: Gunnison County Metropolitan Recreation District.

Note: Licensed as a translator.

***Springfield**—K60DP, Baca County.

Technical Facilities: 100-w TPO, 0.932-kw ERP, 289-ft. above ground, 4829-ft. above sea level, lat. 37° 21' 44", long. 102° 38' 44".

Transmitter: 3-mi. S of Springfield.

Ownership: Baca County.

Sterling—K46CY, Board of Logan County Commissioners. Phone: 970-522-0888.

Technical Facilities: 1000-w TPO, 0.622-kw ERP, 407-ft. above ground, 4918-ft. above sea level, lat. 40° 35' 28", long. 103° 02' 23".

Holds CP for change to 500-w TPO, 2.26-kw ERP. BPTT-JG0601BJ.

Transmitter: Reiradon Hill, 9.4-mi. E of Sterling.

Ownership: Board of Logan County Commissioners.

Advertising: No.

Sterling—K48DQ, Board of Logan County Commissioners. Phone: 303-522-0888.

Technical Facilities: 100-w TPO, 0.622-kw ERP, 407-ft. above ground, 4918-ft. above sea level, lat. 40° 35' 28", long. 103° 02' 23".

Holds CP for change to 500-w TPO, 2.26-kw ERP. BPTT-3G0601BI.

Transmitter: Reiradon Hill, 9.4-mi. E of Sterling.

Ownership: Board of Logan County Commissioners.

Advertising: No.

Sterling—K50EE, Board of Logan County Commissioners. Phone: 970-522-0888.

Technical Facilities: 100-w TPO, 0.617-kw ERP, 407-ft. above ground, 4914-ft. above sea level, lat. 40° 35' 28", long. 103° 02' 23".

Holds CP for change to 500-w TPO, 2.26-kw ERP. BPTT-JG0601BH.

Transmitter: Reiradon Hill, 9.5-mi. E of Sterling.

Ownership: Board of Logan County Commissioners.

Advertising: No.

Note: Operating as a translator.

Sterling—K52EW, Board of Logan County Commissioners. Phone: 970-522-0888.

Affiliation: UPN.
Technical Facilities: 100-w TPO, 0.614-kw ERP, 407-ft. above ground, 4914-ft. above sea level, lat. 40° 35' 28", long. 103° 02' 23".

Holds CP for change to 500-w TPO, 2.26-kw ERP. BPTT-JG0601BG.

Transmitter: Reiradon Hill, 9.5-mi. E of Sterling.

Began Operation: August 26, 1996.

Ownership: Board of Logan County Commissioners.

Advertising: No.

Note: Operating as a translator.

***Swink, Rocky Ford & La Junta**—K39DI, Full Gospel Outreach Inc.

Technical Facilities: 100-w TPO, 2.7-kw ERP, 4367-ft. above sea level, lat. 38° 00' 55", long. 103° 37' 09".

Colorado—Low Power Television Stations

Transmitter: Old Holly Sugar Smokestack.
Ownership: Full Gospel Outreach Inc.

Weber Canyon—K020S, Southwest Colorado TV Translator Assn. Phone: 970-565-2121. Fax: 970-565-1120.

Technical Facilities: 1-w TPO, 0.2-kw ERP, 10-ft. above ground, 7004-ft. above sea level, lat. 37° 17' 51", long. 108° 18' 02".

Transmitter: 6051 County Rte. 41, Mancos. Ownership: Southwest Colorado TV Translator Assn.

Note: Operating as a translator.

Weber Canyon—K040N, Southwest Colorado TV Translator Assn. Phone: 970-565-2121. Fax: 970-565-1120.

Technical Facilities: 1-w TPO, 0.2-kw ERP, 7011-ft. above sea level, lat. 37° 17' 51", long. 108° 18' 02".

Transmitter: 6051 County Rte. 41, Mancos. Ownership: Southwest Colorado TV Translator Assn.

Note: Operating as a translator.

Weber Canyon—K08MB, Southwest Colorado TV Translator Assn. Phone: 970-565-2121. Fax: 970-565-1120.

Technical Facilities: 1-w TPO, 0.2-kw ERP, 7018-ft. above sea level, lat. 37° 17' 51", long. 108° 18' 02".

Transmitter: 6051 County Rte. 41, Mancos. Ownership: Southwest Colorado TV Translator Assn.

Note: Operating as a translator.

Weber Canyon—K1000, Southwest Colorado TV Translator Assn. Phone: 970-565-2121. Fax: 970-565-1120.

Technical Facilities: 1-w TPO, 0.002-kw ERP, 26-ft. above ground, 7019-ft. above sea level, lat. 37° 17' 51", long. 108° 18' 02".

Transmitter: 6051 County Rte. 41, Mancos. Began Operation: April 1, 1995.

Ownership: Southwest Colorado TV Translator Assn.
Note: Operating as a translator.

***Weber Canyon**—K13XH, Southwest Colorado TV Translator Assn. Phone: 970-565-2121. Fax: 970-565-1120.

Technical Facilities: 1-w TPO, 0.0002-kw ERP, 30-ft. above ground, 7024-ft. above sea level, lat. 37° 17' 51", long. 108° 18' 02".

Transmitter: 6051 County Rte. 41, Mancos. Ownership: Southwest Colorado TV Translator Assn.

Connecticut

Bridgeport—W65DZ, Paging Assoc. Inc. Phone: 800-343-9333.

Technical Facilities: 1000-w TPO, 44.3-kw ERP, 95-ft. above ground, 102-ft. above sea level, lat. 41° 09' 58", long. 73° 13' 03".

Holds CP for change to 1.26-kw ERP, 85-ft. above ground. Transmitter to 623 Pine St. BPTTL-990802JC.

Transmitter: 635 Pine St.
Began Operation: November 4, 1998.
Ownership: Paging Associates Inc.

Danbury—W22BN, IT Communications Inc., c/o Rosenman & Colin LLP.

Technical Facilities: 500-w TPO, 10.4-kw ERP, 88-ft. above ground, 728-ft. above sea level, lat. 41° 23' 44", long. 73° 25' 24".

Transmitter: Shelter Rock, Shelter Rock Rd.

Equipment: TTC transmitter; Bogner antenna.

Satellite earth station: Scientific-Atlanta, 3-meter.

Ownership: IT Communications Inc.
Multichannel TV Sound: Stereo only.
Advertising: Yes. Rates: \$20.00/30 Sec.
Personnel: David Abrantes, General Manager.

***Darien**—W33BS, CT&T Broadcasting Inc.

Technical Facilities: 100-w TPO, 2.4-kw ERP, 43-ft. above ground, 131-ft. above sea level, lat. 41° 02' 47", long. 73° 34' 31".

Transmitter: 144-146 Selleck St.
Ownership: CT&T Broadcasting Inc.

Granby—W12CL, John Andrew Thompson. Phone: 213-683-4278.

Technical Facilities: 20-w TPO, 0.42-kw ERP, 62-ft. above ground, 302-ft. above sea level, lat. 41° 58' 45", long. 72° 46' 59".

Transmitter: S of King Hill, Suffield.
Ownership: John Andrew Thompson.

Hartford—W11BJ, Chase Family Interests No. 7 LLC. Phone: 860-549-1674.

Technical Facilities: 10-w TPO, 0.828-kw ERP, 276-ft. above ground, 984-ft. above sea level, lat. 41° 42' 13", long. 72° 49' 57".

Transmitter: Rattlesnake Mountain off State Rte. 6, Farmington.
Ownership: Chase Communications Inc.

Hartford—W38CP, Atrium Broadcasting Co. Phone: 323-469-5696. Fax: 323-469-2193.

Technical Facilities: 1000-w TPO, 5.49-kw ERP, 112-ft. above ground, 859-ft. above sea level, lat. 41° 48' 10", long. 72° 48' 04".

Holds CP for change to 1.26-kw ERP. BPTTL-JG0601JH.

Transmitter: Avon Mountain.
Began Operation: January 19, 1996.
Ownership: Atrium Broadcasting Co.

Represented (engineering): Vertech Engineering.
Represented (legal): Kaye, Scholer, Fierman, Hays & Handler LLP.

Hartford—W47AD, Univision Communications Inc. Phone: 201-287-4141. Fax: 201-287-9422.

Technical Facilities: 1000-w TPO, 17.9-kw ERP, lat. 41° 42' 32", long. 72° 28' 30".

Transmitter: Glastonbury, Connecticut.
Ownership: Univision Communications Inc.
Personnel: Cristina Schwarz, General Manager; Oave Barth, Chief Engineer; Michelle Liebowitz, Sales Manager.

Note: Operating as a translator.

Hartford—WHTX-LP, Ch. 10, Harvard Broadcasting Inc. Phone: 978-456-8797. Fax: 978-456-8480.

Technical Facilities: 10-w TPO, 0.03-kw ERP, 285-ft. above ground, 325-ft. above sea level, lat. 41° 45' 51", long. 72° 40' 32".

Transmitter: Bushnell Plaza, Hartford.
Equipment: Delta-Benco-Cascade transmitter; Scala antenna.

Began Operation: February 1, 1995.
Ownership: Harvard Broadcasting Inc.

Advertising: Yes. Rates: \$25.00/30 Sec.
Personnel: Louis Maisel, President; Mike Lupo, General Manager.

Hartford—WMLO-LP, Ch. 5, Harvard Broadcasting Inc. Phone: 978-456-8797. Fax: 978-456-8480.

Studio: 18 Garden St., Hartford, CT 06105.
Technical Facilities: 10-w TPO, 0.146-kw ERP, 298-ft. above ground, 338-ft. above sea level, lat. 41° 45' 51", long. 72° 40' 32".

Holds CP for change to 0.027-kw ERP. BPTTL-960429JC.

Transmitter: Bushnell Plaza, Hartford.

Equipment: Television Technology transmitter; Scala antenna.

Began Operation: July 1, 1994.
Ownership: Harvard Broadcasting Inc.
Personnel: Louis Maisel, President & General Manager.

Hartford—WROM-LP, Ch. 13, Channel 13 Television Inc. Phone: 860-956-1303. Fax: 860-956-6834.

Studio: 886 Maple Ave., Hartford, CT 06114.
Technical Facilities: 33-w TPO, 0.018-kw ERP, 233-ft. above ground, 381-ft. above sea level, lat. 41° 46' 07", long. 72° 40' 26".

Transmitter: One Corporate Center.
Began Operation: June 14, 1986.

Ownership: Channel 13 Television Inc.
Multichannel TV Sound: Stereo and separate audio program.

Advertising: Yes.
Represented (sales): Telemundo Network Sales.

Represented (engineering): Mullaney Engineering Inc.

Represented (legal): Cohn & Marks.
Personnel: Lucio C. Ruzzier Sr., President & Chief Executive Officer; Paul D'Agostino, Chief Financial Officer & Controller; Gaetano Leone, General Manager; William Newton, President of Sales & Program Director; Salvatore Minniti, Chief Engineer.

New Haven—W10BQ, Chase Family Interests No. 7 LLC.

Technical Facilities: 10-w TPO, 0.12-kw ERP, 338-ft. above ground, 364-ft. above sea level, lat. 41° 18' 25", long. 72° 55' 29".

Transmitter: 157 Church St., New Haven.
Began Operation: March 10, 1994.

Ownership: Chase Communications Inc.

New Haven—W69EE, IT Communications Inc.

Technical Facilities: 1000-w TPO, 95.8-kw ERP, 98-ft. above ground, 774-ft. above sea level, lat. 41° 25' 10", long. 72° 42' 45".

Holds CP for change to 393-w TPO, 7.99-kw ERP. BPTTL-JG0601EB.

Transmitter: Approx. 12-mi. NE of New Haven.
Ownership: IT Communications Inc.

Stamford—W17CO, Zenon Reynarowych. Phone: 718-847-7388.

Technical Facilities: 10-w TPO, 0.128-kw ERP, 36-ft. above ground, 495-ft. above sea level, lat. 41° 20' 58", long. 72° 58' 27".

Holds CP for change to 1000-w TPO, 23.8-kw ERP, 88-ft. above ground, 158-ft. above sea level, lat. 41° 04' 14", long. 73° 32' 58".

Transmitter to Radisson Hotel, 2701 Summer St. BPTTL-960517LY.

Transmitter: 1055 Wintergreen Ave., New Haven.
Began Operation: October 21, 1993.
Ownership: Zenon Reynarowych.

Stamford—W27CO, WLNY-TV Inc. Phone: 516-777-8855. Fax: 516-777-8180.

Technical Facilities: 1000-w TPO, 21.9-kw ERP, 217-ft. above ground, 335-ft. above sea level, lat. 41° 03' 54", long. 73° 32' 04".

Transmitter: 44 Strawberry Hill Court, Stamford.
Equipment: TTC transmitter; Scala antenna.

Began Operation: November 29, 1993.
Ownership: WLNY-TV Inc.

Personnel: Marvin Chauvin, Chief Executive Officer; Oavid Feinblatt, General Manager; Mark O'Acampora, Chief Engineer; Elliott Simmons, Sales Manager.

Note: Operating as a translator.

West Haven—W28AJ, Paging Assoc. Inc. Phone: 203-932-3500. Fax: 203-933-2259.

Studio: 24 Rockdale Rd., West Haven, CT 06516.

Technical Facilities: 1000-w TPO, 48.8-kw ERP, 184-ft. above ground, 335-ft. above sea level, lat. 41° 17' 28", long. 72° 58' 06".

Transmitter: 24 Rockdale Rd.
Began Operation: January 1, 1989.

Ownership: Paging Associates Inc.
Advertising: Yes. Rates: \$150.00/30 Sec.; \$200.00/Min.

Delaware

Dover—W08DO, Delmarva Broadcast Service GP. Phone: 410-742-4747. Fax: 410-742-5767.

Studio: White Oak Rd., Dover, DE 19901.
Technical Facilities: 1000-w TPO, 81.4-kw ERP, 229-ft. above ground, 255-ft. above sea level, lat. 39° 11' 10", long. 75° 29' 26".

Holds CP for change to 3-kw ERP. BPTTL-980601SN.

Began Operation: January 1, 1987.
Ownership: Delmarva Broadcast Service GP.
Note: Operating as a translator.

Dover—W14CM, Trinity Broadcasting Network Inc. Phone: 714-832-2950.

Technical Facilities: 1000-w TPO, 11.2-kw ERP, 98-ft. above ground, 253-ft. above sea level, lat. 39° 11' 08", long. 75° 29' 28".

Holds CP for change to 3.5-kw ERP. BPTTL-980429JC.

Transmitter: 2.36-mi. NW of intersection of State Rtes. 8 & 9.

Began Operation: November 30, 1988.
Ownership: Trinity Broadcasting Network Inc.

Advertising: No.
Personnel: Paul Crouch, General Manager; Ben Miller, Chief Engineer; Rod Henke, Sales Manager.

Sussex County—WEWE-LP, Ch. 24, Ocean 60 Broadcasting Assn. Phone: 302-732-1400. Fax: 302-732-3933.

Technical Facilities: 1000-w TPO, 6.8-kw ERP, 175-ft. above ground, 195-ft. above sea level, lat. 38° 33' 08", long. 75° 13' 23".

Transmitter: RR 3, Box 40, Rte. 26, Oagsboro, DE.

Equipment: Acrodyne transmitter; Scala antenna.

Ownership: Ocean 60 Broadcasting Assn.
Advertising: Yes.

Represented (sales): Robert Neuhaus.
Represented (engineering): Robert Neuhaus.
Represented (legal): James Bradford Ramsey.

Personnel: Robert Neuhaus, General Manager.

Talleyville & Wilmington urban/suburban areas—W53BZ, Mediacasting LLC. Phone: 302-478-2052.

Technical Facilities: 10-w TPO, 0.2798-kw ERP, 212-ft. above ground, 370-ft. above sea level, lat. 39° 47' 50", long. 75° 32' 30".

Holds CP for change to 700-w TPO, 18.14-kw ERP, 256-ft. above ground, 646-ft. above sea level, lat. 39° 50' 51", long. 75° 29' 45".

Transmitter to Oil Tank Farm, off of Faulk & Kirk Rds. (Rte. 261 & Kirk Rd.) & Garnet Mine Rd. BPTTL-19990811JL.

Transmitter: 220 Prospect St., Wilmington.
Began Operation: December 9, 1993.

Ownership: Mediacasting LLC.

Advertising: Yes.

Personnel: William E. Mattis Jr., General Manager.

***Wilmington**—WXHL-LP, Ch. 15, Priority Communications Ministries.
 Technical Facilities: 1000-w TPO, 71-kw ERP, 92-ft. above ground, 135-ft. above sea level, lat. 39° 40' 38", long. 75° 39' 47".
 Transmitter: 0.5-mi. SW of Rte. 7 & I-95, Christiana.
 Ownership: Priority Communications Ministries.

District of Columbia

Washington—W28BY, Wireless Data Systems Inc. Phone: 202-756-2800. Fax: 202-756-4329.
 Affiliation: IND.
 Technical Facilities: 317-w TPO, 14-kw ERP, 413-ft. above ground, 800-ft. above sea level, lat. 38° 56' 24", long. 77° 04' 54".
 Transmitter: 4001 Nebraska Ave. NW.
 Equipment: Emcee transmitter; Scala antenna.
 Satellite earth stations: Transmit/receive Harris, 6.1-meter; Comtech, 3.3-meter.
 Began Operation: February 18, 1998.
 Ownership: Wireless Data Systems Inc.
 Multichannel TV Sound: Stereo and separate audio program.
 Advertising: Yes.
 Represented (engineering): Cohen, Dippell & Everist PC.
 Represented (legal): Peter Tannenwald.
 Personnel: Dennis Dunbar, General Manager; Brian McConnaughay, Chief Engineer; Mel Hopkins, Sales Manager.

Washington—WIAV-LP, Ch. 58, Benita S. Querubin & Julia Cuevo.
 Technical Facilities: 661-w TPO, 35-kw ERP, 177-ft. above ground, 325-ft. above sea level, lat. 38° 59' 29", long. 76° 52' 45".
 Transmitter: 7501 Greenway Center Dr., Greenbelt, MD.
 Ownership: Julia S. Cuevo, 50%; Benita S. Querubin, 50%.

Washington—WKRP-LP, Ch. 42, Paxson Communications LPTV Inc. Phone: 561-659-4122. Fax: 561-659-4252.
 Studio: 3400 Idaho Ave. NW, Washington, DC 20016.
 Technical Facilities: 830-w TPO, 15.5-kw ERP, 108-ft. above ground, 495-ft. above sea level, lat. 38° 56' 09", long. 77° 04' 26".
 Transmitter: Intersection of Wisconsin & Idaho Aves. NW.
 Began Operation: December 5, 1988.
 Ownership: Paxson Communications Corp.
 Advertising: Yes.
 Note: Operating as a translator.

Washington—WMDO-LP, Ch. 30, Entravision Communications Co. Phone: 301-589-0030. Fax: 301-495-9556.
 Studio: 962 Wayne Ave. #900, Silver Spring, MD.
 Technical Facilities: 1000-w TPO, 20.7-kw ERP, 308-ft. above ground, 673-ft. above sea level, lat. 38° 56' 10", long. 77° 05' 33".
 Holds CP for change to 20.7-kw ERP. BPTTL-980403JA.
 Transmitter: American U. campus, Massachusetts & Nebraska Aves. NW.
 Ownership: Entravision Communications Co. LLC.
 Represented (sales): Univision.

***Washington**—WZGS-LP, Ch. 64, Onda Capital Inc.
 Technical Facilities: 1000-w TPO, 12.5-kw ERP, 663-ft. above sea level, lat. 38° 57' 44", long. 77° 01' 36".
 Transmitter: NW corner of 9th & Peabody Sts.
 Ownership: ZGS Broadcasting Holdings Inc.

Florida

Alachua—W69AY, Associated Christian Television System Inc. Phone: 407-298-5555.
 Studio: 1001 Waldo Rd., Gainesville, FL 32601.
 Technical Facilities: 1000-w TPO, 38.02-kw ERP, 567-ft. above ground, 231-ft. above sea level, lat. 29° 42' 45", long. 82° 18' 08".
 Transmitter: 1001 Waldo Rd., Gainesville.
 Equipment: Thomson LGT transmitter; Bogner antenna.
 Began Operation: October 18, 1984.
 Ownership: Associated Christian Television System Inc.
 Advertising: Yes. Rates: \$75.00/30 Sec.
 Represented (legal): Baraff, Koerner & Olander PC.
 Personnel: Claud Bowers, Station Manager; Donna Lee, General Sales Manager; John Wasson, Chief Engineer.
 Note: Operating as a translator.

Altamonte Springs—W12CD, Rama Communications.
 Technical Facilities: 10-w TPO, 0.42-kw ERP, 1499-ft. above ground, 1122-ft. above sea level, lat. 28° 55' 16", long. 81° 19' 09".
 Transmitter: 1.3-mi. W of the intersection of Rtes. 17 & 92 & Miller Rd., Orange City.
 Equipment: Acrodyne transmitter; Scala antenna.
 Began Operation: April 8, 1994.
 Ownership: Rama Communications.

Big Pine—W52BB, Board of County Commissioners. Phone: 305-289-6002. Fax: 305-289-6013.
 Technical Facilities: 1000-w TPO, 55.3-kw ERP, 351-ft. above ground, 354-ft. above sea level, lat. 24° 39' 02", long. 81° 18' 36".
 Transmitter: 0.4-mi. N of Federal Hwy. 1, W. Summerland Key, Big Pine.
 Ownership: Monroe County Commissioners.
 Note: Operating as a translator.

Chiefland—WGEC-LP, Ch. 33, Suncoast Broadcasting of Lafayette County Inc. Phone: 352-493-2879.
 Technical Facilities: 1000-w TPO, 22.8-kw ERP, 250-ft. above ground, 290-ft. above sea level, lat. 29° 28' 12", long. 82° 48' 20".
 Transmitter: 2.8-mi. E of intersection of U.S. 27 & 29.
 Began Operation: April 26, 1996.
 Equipment: Acrodyne transmitter.
 Ownership: Suncoast Broadcasting of Lafayette County Inc.
 Advertising: Yes.
 Personnel: Frank Ellerker, General Manager.

***Clearwater**—WXAX-LP, Ch. 26, Tiger Eye Broadcasting Corp. Phone: 954-431-3144.
 Technical Facilities: 1000-w TPO, 54.2-kw ERP, 449-ft. above ground, 459-ft. above sea level, lat. 27° 52' 00", long. 82° 37' 27".
 Transmitter: S side of U.S. 92, 0.09-mi. E of intersection with State Rte. 687.
 Ownership: Tiger Eye Broadcasting Corp.
 Represented (engineering): Carl E. Smith Consulting Engineers.
 Represented (legal): Arent Fox Kintner Plotkin & Kahn.

There is no
 more visible place for your advertising message
 than the pages of the

Television & Cable Factbook

Cocoa Rockledge—W04CN, Emmis Television License Corp. Orlando. Phone: 818-973-2722.
 Technical Facilities: 10-w TPO, 0.219-kw ERP, 302-ft. above ground, 328-ft. above sea level, lat. 28° 16' 42", long. 80° 42' 03".
 Transmitter: Carver Rd.
 Ownership: Emmis Broadcasting Corp.

Daytona Beach—W57CV, Paxson Communications LPTV Inc. Phone: 561-659-4122. Fax: 560-659-4754. Web site: <http://www.paxtv.com>.
 Technical Facilities: 1000-w TPO, 48.4-kw ERP, 381-ft. above ground, 417-ft. above sea level, lat. 29° 10' 24", long. 81° 09' 24".
 Holds CP for change to 197.4-w TPO, 34-kw ERP. BPTT-JG0601AU.
 Transmitter: 7-mi. W of Daytona Beach.
 Ownership: Paxson Communications Corp.
 Personnel: Frank D. Tenore, General Manager; David T. Hall, Chief Engineer.
 Note: Operating as a translator.

***Daytona Beach**—W67DB, Dilip B. Viswanath. Phone: 718-479-9411.
 Technical Facilities: 1000-w TPO, 31.66-kw ERP, 394-ft. above ground, 404-ft. above sea level, lat. 29° 10' 28", long. 81° 09' 28".
 Transmitter: Indian Lake Rd., 5-mi. W of Daytona Beach.
 Ownership: Dilip B. Viswanath.

Daytona Beach—WDYB-LP, Ch. 53, Metrocomm Communications Inc. Phone: 305-358-1720.
 Technical Facilities: 1000-w TPO, 11.3-kw ERP, 327-ft. above ground, 209-ft. above sea level, lat. 29° 13' 53", long. 81° 02' 31".
 Transmitter: 540 Corporation Dr.
 Began Operation: October 18, 1999.
 Ownership: Metrocomm Communications Inc.

***Daytona Beach & New Smyrna Beach**—W31BC, Patricia Van Zandt.
 Technical Facilities: 1000-w TPO, 97.8-kw ERP, 301-ft. above ground, 328-ft. above sea level, lat. 29° 00' 32", long. 80° 58' 27".
 Transmitter: 0.2-mi. S of Hwy. 44, 0.7-mi. E of Hwy. I-95.
 Ownership: Patricia Van Zandt.

De Funiak Springs—W24AM, World Evangelism Outreach. Phone: 850-892-6202. Fax: 850-892-6226. E-mail: tv24@dtsi.net. Web site: <http://www.dfs.wvia.net/tv24/tv24.html>.
 Studio: German Club Rd., De Funiak Spring, FL 32433.
 Technical Facilities: 1000-w TPO, 10.8-kw ERP, 187-ft. above ground, 404-ft. above sea level, lat. 30° 44' 18", long. 86° 06' 22".
 Transmitter: 1.2-mi. NE of Courthouse, near West Sandy Creek.
 Equipment: DB Electronica transmitter; Scala antenna.
 Satellite earth stations: GTE Sylvania, 3.1-meter; Uniden, 3.1-meter.
 Began Operation: November 1, 1988.
 Ownership: World Evangelism Outreach.
 Advertising: Yes. Rates: \$7.50/30 Sec.; \$10.00/Min.; \$75.00/Hour. \$300 avg. rate. Program length advertising accepted.

Represented (sales): R.W. White.
 Represented (engineering): James Roberts.
 Represented (legal): W.M. Green.
 Personnel: R. W. White, President & General Manager; James Roberts, Chief Engineer & Production Manager; Elaine White, Program Director.

Destin—WDES-LP, Ch. 48, Beach TV Properties Inc. Phone: 904-234-2773.
 Technical Facilities: 1000-w TPO, 13.1-kw ERP, 230-ft. above ground, 246-ft. above sea level, lat. 30° 23' 08", long. 86° 24' 52".
 Holds CP for change to 38.4-kw ERP, 174-ft. above ground, 190-ft. above sea level, lat. 30° 23' 49", long. 86° 30' 27".
 Transmitter to 140 Palmetto. BPTTL-960516KI.
 Ownership: Beach TV Properties Inc.

Fort Lauderdale—WFUN-LP, Ch. 48, Skinner Broadcasting Inc. Phone: 954-340-3110.
 Technical Facilities: 50-w TPO, 30-kw ERP, 523-ft. above ground, 528-ft. above sea level, lat. 25° 58' 03", long. 80° 12' 34".
 Transmitter: 390 N.W. 210th St., Miami.
 Began Operation: April 1, 1989.
 Ownership: Skinner Broadcasting Inc.
 Multichannel TV Sound: Stereo and separate audio program.
 Represented (sales): Rudger Skinner.
 Represented (legal): Loren Matthews.
 Personnel: J. Rudger Skinner Jr., General Manager; Loren Matthews, Chief Engineer; Rudger Skinner, Sales Manager.
 Note: Operating as a translator.

***Fort Myers**—W04CC, Shoreline Broadcasting.
 Technical Facilities: 10-w TPO, 0.054-kw ERP, 272-ft. above ground, 285-ft. above sea level, lat. 26° 38' 47", long. 81° 52' 02".
 Transmitter: Sheraton Harbor Place, 2500 Edwards Dr.
 Ownership: Shoreline Broadcasting.

Fort Myers—W14CI, Nathan Price/CFF Properties Inc. Phone: 813-644-0261.
 Technical Facilities: 1000-w TPO, 55.2-kw ERP, 430-ft. above ground, 446-ft. above sea level, lat. 26° 43' 35", long. 81° 47' 12".
 Holds CP for change to 27.6-kw ERP. BPTTL-980917JD.
 Transmitter: 18060 Sable Palm Dr.
 Began Operation: April 27, 1999.
 Ownership: Nathan Price.
 Personnel: Nathan Price, President.
 Note: Operating as a translator.

***Fort Myers**—W22CL, Randall Communications. Phone: 954-340-3110.
 Technical Facilities: 1000-w TPO, 15-kw ERP, 400-ft. above ground, 410-ft. above sea level, lat. 26° 30' 18", long. 81° 51' 14".
 Holds CP for change to 836-w TPO. BPTTL-980720JC.
 Transmitter: 16341 Old U.S. 41 S.
 Ownership: Randall Communications.
 Personnel: J. R. Skinner, General Manager; Loren Matthews, Chief Engineer.

Florida—Low Power Television Stations

Fort Myers—W67BY, Trinity Broadcasting Network Inc. Phone: 714-832-2950. Fax: 714-730-0661.

Affiliation: TBN.

Technical Facilities: 1000-w TPO, 33.2-kw ERP, 371-ft. above ground, 387-ft. above sea level, lat. 26° 43' 35", long. 81° 47' 12".

Requests CP for change to 50-kw ERP. BPPTL-980601SG.

Transmitter: 18060 Sable Palm Dr., near Bayshore.

Began Operation: January 21, 1991.

Ownership: Trinity Broadcasting Network Inc.

Fort Myers—WDPX-LP, Ch. 57, Tiger Eye Broadcasting Corp. Phone: 954-431-3144.

Technical Facilities: 1000-w TPO, 15.8-kw ERP, 400-ft. above ground, 410-ft. above sea level, lat. 26° 30' 18", long. 81° 51' 14".

Transmitter: 16341 Old U.S. 41 S.

Began Operation: July 2, 1996.

Ownership: Tiger Eye Broadcasting Corp.

Personnel: Shawn Portman, General Manager; John W. Elliot, Chief Engineer; Greg MacGregor, Sales Manager.

Note: Operating as a translator.

Fort Myers—WEVU-LP, Ch. 4, Caloosa Television Corp.

Technical Facilities: 30-w TPO, 0.053-kw ERP, 259-ft. above ground, 266-ft. above sea level, lat. 26° 38' 47", long. 81° 52' 06".

Holds CP for change to 223-w TPO, 0.27-kw ERP. BPPTVL-19981006JD.

Transmitter: Sheraton Harbor Place Hotel, 2500 Edwards Dr.

Equipment: ITS transmitter, Scala antenna. Satellite earth stations: Uniden, 3-meter; Uniden, 4-meter.

Ownership: Caloosa Television Corp.

Advertising: Yes.

Represented (sales): Roslin TV Sales.

Represented (legal): Cordon & Kelly.

Personnel: David Elliott, General Manager; John Garbo, General Sales Manager; Dave Taylor, News Director.

Fort Myers—WLZE-LP, Ch. 65, Tiger Eye Broadcasting Corp.

Technical Facilities: 1000-w TPO, 6.14-kw ERP, 295-ft. above ground, 302-ft. above sea level, lat. 26° 39' 18", long. 81° 50' 53".

Transmitter: 3218 Marion Ave.

Began Operation: October 2, 1997.

Ownership: Tiger Eye Broadcasting Corp.

Fort Pierce—W44AY, Barry Telecommunications Inc. Phone: 561-737-8000. Fax: 561-369-3067. Web site: <http://www.wxel.org>. Studio: 3401 S. Congress Ave., Boynton Beach, FL 33426.

Technical Facilities: 524.7-w TPO, 34.8-kw ERP, 341-ft. above ground, 374-ft. above sea level, lat. 27° 32' 46", long. 80° 22' 08".

Transmitter: 0.5-mi. NW of Viking.

Equipment: Acrodyn transmitter; Bogner antenna.

Began Operation: February 7, 1994.

Ownership: Barry Telecommunications Inc.

Multichannel TV Sound: Stereo and separate audio program.

Advertising: Yes. Rates: \$350/30 Sec.

Represented (sales): Ross Cooper.

Represented (engineering): Michael Maville.

Represented (legal): Schwartz, Woods & Miller.

Personnel: Jerry Carr, President; John LaBonia, Vice President & Station Manager.

Note: Operating as a translator.

***Fort Pierce**—W46CI, WBSFP Licensing Corp. Technical Facilities: 1000-w TPO, 14.7-kw ERP, 471-ft. above ground, 486-ft. above sea level, lat. 27° 23' 24", long. 80° 21' 44".

Transmitter: 3798 Selvitz Rd.

Ownership: Wireless Broadcasting Systems of America Inc.

Fort Pierce-Sunland Gardens-Hutchinson Island & Paradise Park—WFPI-LP, Ch. 8, Tiger Eye Broadcasting Corp. Phone: 954-431-3144.

Technical Facilities: 10-w TPO, 0.06-kw ERP, 30-ft. above ground, 49-ft. above sea level, lat. 27° 26' 05", long. 81° 21' 04".

Transmitter: 2609 Jersey Ave.

Began Operation: June 12, 1996.

Ownership: Tiger Eye Broadcasting Corp.

***Fort Walton Beach**—W26BV, Richard C. & Lisa A. Goetz. Phone: 815-943-4760.

Technical Facilities: 120-w TPO, 1-kw ERP, 2970-ft. above ground, 335-ft. above sea level, lat. 30° 26' 59", long. 86° 34' 27".

Transmitter: 1-mi. N of Shallmar.

Ownership: Richard C. & Lisa A. Goetz.

***Fort Walton Beach**—W69DH, Richard C. & Lisa A. Goetz. Phone: 815-943-4760.

Technical Facilities: 123-w TPO, 1-kw ERP, 298-ft. above ground, 335-ft. above sea level, lat. 30° 26' 59", long. 86° 34' 27".

Transmitter: 1-mi. N of Shallmar.

Ownership: Richard C. & Lisa A. Goetz.

Gainesville—WBXG-LP, Ch. 31, The Box Worldwide LLC. Phone: 305-674-5000. Fax: 305-604-5577.

Technical Facilities: 1000-w TPO, 25.5-kw ERP, 367-ft. above ground, 453-ft. above sea level, lat. 29° 36' 36", long. 82° 25' 09".

Transmitter: 7175 S.W. 8th Ave.

Equipment: Acrodyn transmitter; Bogner antenna.

Ownership: The Box Worldwide LLC.

Advertising: No.

Represented (legal): Bryan Cave LLP.

Personnel: Warren Reeves, Chief Engineer; Amy Brown, Director.

***Gainesville**—WJXE-LP, Ch. 43, Budd Broadcasting Co. Inc. Phone: 352-375-5300. Fax: 352-371-9353.

Technical Facilities: 1000-w TPO, 16-kw ERP, 456-ft. above ground, 626-ft. above sea level, lat. 29° 44' 22", long. 82° 23' 09".

Transmitter: Intersection of U.S. 441 & 93rd Ave.

Ownership: Budd Broadcasting Co.

Represented (sales): Petry Television Inc.

Represented (engineering): Kessler & Gehman Associates Inc.

Personnel: Harvey M. Budd, General Manager; Jimmie Clitvers, Chief Engineer; Brenda Maynard, Sales Manager.

Gainesville—WLUF-LP, Ch. 10, Board of Regents on Behalf of U. of Florida. Phone: 904-392-5551. Fax: 904-392-5731. Studio: U. of Florida, Weimar Hall, Gainesville, FL 32611.

Technical Facilities: 10-w TPO, 0.057-kw ERP, 558-ft. above ground, 738-ft. above sea level, lat. 29° 43' 35", long. 82° 23' 41".

Transmitter: 5.5-mi. NW of Gainesville at the Devil's Millhopper.

Began Operation: November 1, 1989.

Ownership: University of Florida.

Advertising: No.

Represented (engineering): Kessler & Gehman Associates Inc.

Represented (legal): Schwartz, Woods & Miller. Personnel: Richard A. Lehner, General Manager; Ward Lindsey, Chief Engineer; Frank Courts, Director, Production.

Hilliard—W10CM, Nassau County Board of Public Instruction.

Technical Facilities: 10-w TPO, 0.077-kw ERP, 108-ft. above ground, 125-ft. above sea level, lat. 30° 41' 18", long. 81° 55' 36".

Transmitter: 106 W. Illinois Ave.

Ownership: Nassau County Board of Public Instruction.

***Hilliard**—W100F, Nassau County Board of Public Instruction.

Technical Facilities: 10-w TPO, 0.135-kw ERP, 110-ft. above ground, 125-ft. above sea level, lat. 30° 41' 18", long. 81° 55' 36".

Transmitter: Hilliard Middle-Senior High School, 106 W. Illinois Lane.

Ownership: Nassau County Board of Public Instruction.

Inglis/Yankeetown—WYKE-LP, Ch. 48, Citrus County Assn. for Retarded Citizens. Phones: 904-795-5541; 904-795-4419. Fax: 904-795-1805.

Studio: 1315 N. Van Nortwick Rd., Lecanto, FL 34461.

Technical Facilities: 1000-w TPO, 19.52-kw ERP, 306-ft. above ground, 345-ft. above sea level, lat. 28° 52' 55", long. 82° 31' 30".

Transmitter: 4.7-mi. ESE of Crystal River.

Equipment: TTC transmitter; Bogner antenna. Satellite earth station: Jerrod, 2-meter.

Began Operation: August 22, 1983.

Ownership: Citrus County Assn. for Retarded Citizens.

Multichannel TV Sound: Stereo only.

Advertising: Yes. Rates: \$35.00/30 Sec. \$100-\$150 avg. rate.

Represented (engineering): Kessler & Gehman Associates Inc.

Represented (legal): Verner, Liipfert, Bernhard, McPherson & Hand.

Personnel: Chester V. Cole, Executive Director.

***Inverness**—W34BC, Carlo McDaniel. Phone: 813-831-5162.

Technical Facilities: 1-kw ERP, lat. 28° 49' 32", long. 82° 19' 13".

Ownership: Carlo McDaniel.

***Jacksonville**—W09CF, Benjamin Perez. Phone: 202-462-3680. Fax: 202-462-3781. E-mail: abacus@erols.com.

Technical Facilities: 120-w TPO, 0.1-kw ERP, 635-ft. above ground, 650-ft. above sea level, lat. 30° 16' 53", long. 81° 34' 15".

Holds CP for change to 600-w TPO, 0.32-kw ERP.

Transmitter: 400-ft. N of intersection of Hogan County & Old Hogan County Rds.

Began operation: April 1, 1996.

Ownership: Abacus Television.

Represented (legal): Benjamin Perez.

Personnel: Benjamin Perez, General Manager.

***Jacksonville**—W45BZ, Deepak Viswanath. Phone: 908-246-3636.

Technical Facilities: 3434-w TPO, 24.7-kw ERP, 57-ft. above ground, 584-ft. above sea level, lat. 30° 16' 51", long. 81° 34' 12".

Transmitter: 8675-I Hogan Rd., Jacksonville.

Ownership: Deepak Viswanath.

Jacksonville—W54CS, Southeast LPTV Inc. Phone: 813-573-0339.

Technical Facilities: 190-w TPO, 2.51-kw ERP, 536-ft. above ground, 545-ft. above sea level, lat. 30° 19' 33", long. 81° 39' 32".

Transmitter: Independence Life Bldg., Main at Hogan.

Ownership: Silver King Communications Inc.

Jacksonville—W65CU, Three Angels Broadcasting Network Inc. Phone: 618-627-4651. Fax: 618-627-4155. E-mail: office@3abn.org. Web site: <http://www.3abn.org>.

Studio: 3391 Charley Good Rd., West Frankfort, IL 62896.

Technical Facilities: 1000-w TPO, 16.5-kw ERP, 351-ft. above ground, 354-ft. above sea level, lat. 30° 19' 22", long. 81° 38' 34".

Transmitter: 1084 E. Adams St., Jacksonville.

Equipment: Acrodyn transmitter; Andrew antenna.

Satellite earth station: DH Satellite, 3-meter. Tiernan receivers.

Began Operation: August 25, 1995.

Ownership: Three Angels Broadcasting Network Inc.

Multichannel TV Sound: No.

Advertising: No.

Represented (engineering): Moses Primo.

Represented (legal): David Silverman.

Personnel: Moses Primo, Chief Engineer.

Jacksonville—W67DL, Deepak Viswanath. Technical Facilities: 1000-w TPO, 24.71-kw ERP, 350-ft. above ground, 354-ft. above sea level, lat. 30° 19' 22", long. 81° 38' 34".

Transmitter: 1084 E. Adams St., Jacksonville.

Began Operation: August 12, 1998.

Ownership: Deepak Viswanath.

Jacksonville—WPXJ-LP, Ch. 41, Paxson Communications Corp. Phone: 561-659-4122. Fax: 561-659-4754. Web site: <http://www.paxtv.com>.

Affiliation: PAX

Technical Facilities: 1000-w TPO, 12.2-kw ERP, 554-ft. above ground, 561-ft. above sea level, lat. 30° 19' 33", long. 81° 39' 32".

Transmitter: One Independence Dr., Jacksonville, FL.

Equipment: Scala antenna.

Ownership: Paxson Communications Corp.

Jacksonville—WUBF-LP, Ch. 69, Ummat Broadcasting Corp. Inc. Phone: 904-354-8573.

Technical Facilities: 1000-w TPO, 11.45-kw ERP, 233-ft. above ground, 253-ft. above sea level, lat. 30° 23' 15", long. 81° 44' 01".

Transmitter: 5521 Soutel Dr.

Began Operation: March 15, 1996.

Ownership: Ummat Broadcasting Corp. Inc.

Jacksonville—WWRJ-LP, Ch. 27, U.S. Interactive LLC.

Technical Facilities: 1000-w TPO, 11.67-kw ERP, 550-ft. above ground, 560-ft. above sea level, lat. 30° 19' 33", long. 81° 39' 32".

Holds CP for change to 11.9-kw ERP. BPPTL-JG0601NN.

Transmitter: Independent Square, One Independent Dr.

Equipment: ITS transmitter; Antenna Concepts antenna.

Satellite earth stations: Scientific-Atlanta, 5-meter; Scientific-Atlanta; Standard Communications receivers.

Began Operation: December 6, 1996.

Ownership: U.S. Interactive LLC.

Represented (legal): Irwin, Campbell & Tannenwald PC.

Personnel: Bob Joblin, General Manager; Neal Ardman, Chief Engineer.

Jacksonville, Arlington, Avondale, Bowden, Brentwood & Colonial Manor—WBXJ-LP, Ch. 10, The Box Worldwide LLC. Phone: 305-674-5000. Fax: 305-604-5577. Web site: <http://www.thebox.com>.

Technical Facilities: 20-w TPO, 0.097-kw ERP, 217-ft. above ground, 217-ft. above sea level, lat. 30° 19' 56", long. 81° 39' 17".

Transmitter: 701 N. Ocean Blvd.
Began Operation: June 1, 1988.
Ownership: The Box Worldwide LLC.
Multichannel TV Sound: Stereo only.
Advertising: No.
Represented (legal): Bryan Cave, LLP.
Personnel: Warren Reeves, General Manager; Jesse Coleman, Chief Engineer.

Jupiter—W09BU, Spirit Productions Inc. Phone: 407-746-0170.

Technical Facilities: 10-w TPO, 0.043-kw ERP, 322-ft. above ground, 331-ft. above sea level, lat. 26° 56' 22", long. 80° 07' 04".

Holds CP for change to Ch. 38, 0.035-kw ERP, 26-ft. above ground, 32-ft. above sea level. BMDTVL-970121JC.

Transmitter: 500 N. Delaware Blvd., Jupiter.
Ownership: Spirit Productions Inc.

***Jupiter & Tequesta**—W31AY, Palm Beach Television Broadcasting Inc. Phone: 561-624-9255. Fax: 561-626-3104.

Technical Facilities: 1000-w TPO, 74.4-kw ERP, 295-ft. above ground, 299-ft. above sea level, lat. 26° 56' 10", long. 80° 04' 12".

Transmitter: 300 Ocean Trill Way.
Ownership: Palm Beach Television Broadcasting Inc.
Advertising: Yes. Rates: \$25.00/30 Sec.; \$40.00/Min.

Represented (sales): K/B Sells.
Represented (legal): Irwin, Campbell & Tannenwald PC.
Personnel: Leonard Walk, President.

***Key West**—W16BH, Metrocomm Communications Inc. Phone: 305-358-1720.

Technical Facilities: 1000-w TPO, 11.4-kw ERP, 351-ft. above ground, 354-ft. above sea level, lat. 24° 39' 02", long. 81° 18' 36".

Transmitter: 0.5-mi. N of Hwy. 1, Summerland Key.
Ownership: Metrocomm Communications Inc.

Key West—WCAY-LP, Ch. 34, Beach TV Properties Inc. Phone: 904-234-2773.

Technical Facilities: 4.62-kw ERP, lat. 24° 34' 17", long. 81° 44' 20".
Ownership: Beach TV Properties Inc.

Kissimmee—W19AX, Charles S. Namey.

Technical Facilities: 1000-w TPO, 36.7-kw ERP, 325-ft. above ground, 427-ft. above sea level, lat. 28° 21' 31", long. 81° 30' 45".

Transmitter: Marriott Orlando World Center, World Center Dr.
Ownership: Charles S. Namey.

Kissimmee—W29CL, Charles S. Namey. Phone: 407-740-8422. Fax: 407-644-6330.

Technical Facilities: 850-w TPO, 10-kw ERP, 312-ft. above ground, 404-ft. above sea level, lat. 28° 26' 15", long. 81° 28' 00".

Holds CP for change to 307-w TPO, 5-kw ERP, 427-ft. above ground, 535-ft. above sea level, lat. 28° 32' 25", long. 81° 22' 46".

Transmitter to Sun Trust Bldg., Orlando. BPTTL-981013JA.
Transmitter: 9801 International Dr., Orlando.
Ownership: Charles S. Namey.

Kissimmee—WTMO-LP, Ch. 40, ZGS Broadcasting Holdings Inc.

Technical Facilities: 885-w TPO, 20-kw ERP, 315-ft. above ground, 417-ft. above sea level, lat. 28° 21' 31", long. 81° 30' 45".

Holds CP for change to 1000-w TPO, 24.7-kw ERP, 331-ft. above ground, 433-ft. above sea level. BPTTL-960502JA.

Transmitter: Marriott Orlando World Center, World Center Dr.
Began Operation: November 9, 1993.
Ownership: ZGS Broadcasting Holdings Inc.

Lake City—W15AG, Budd Broadcasting Co. Inc. Phone: 352-371-7772. Fax: 352-371-9353.

Technical Facilities: 6.83-kw ERP, lat. 30° 17' 33", long. 82° 58' 15".

Holds CP for change to 1000-w TPO, 31.4-kw ERP, 449-ft. above ground, 577-ft. above sea level, lat. 30° 14' 40", long. 82° 40' 11".
Transmitter to I-10 and Old Falling Creek Rd. BPTTL-960516PE.

Requests modification of CP for change to 2000-w TPO, 52.9-kw ERP, 561-ft. above sea level, lat. 30° 12' 50", long. 82° 39' 00".
Transmitter to corner of Guerdon & Wol. BMDTVL-990210JM.

Began Operation: July 1, 1987.
Ownership: Budd Broadcasting Co.
Personnel: Harvey M. Budd, General Manager.
Note: Operating as a translator.

Lake City—W23AQ, Trinity Broadcasting Network Inc. Phone: 714-832-2950.

Technical Facilities: 1000-w TPO, 38.6-kw ERP, 276-ft. above ground, 358-ft. above sea level, lat. 30° 09' 53", long. 82° 44' 56".

Transmitter: 0.8-mi. W of intersection of State Rte. 5252 & Birley Rd.
Ownership: Trinity Broadcasting Network Inc.

***Lake City**—W28BT, Martha Rayburn. Phone: 504-273-1224.

Technical Facilities: 500-w TPO, 1-kw ERP, 488-ft. above ground, 628-ft. above sea level, lat. 30° 07' 44", long. 82° 52' 49".

Transmitter: Rte. 49, Lake City.
Ownership: Martha Rayburn.

Lake City—W39BZ, Eric McBride. Phone: 504-928-3574.

Technical Facilities: 153-w TPO, 1-kw ERP, 530-ft. above ground, 626-ft. above sea level, lat. 30° 07' 44", long. 82° 52' 49".

Transmitter: Rte. 49, Lake City.
Ownership: Eric McBride.

***Lake City**—W66CQ, Martha Rayburn. Phone: 504-273-1224.

Technical Facilities: 153-w TPO, 1-kw ERP, 486-ft. above ground, 628-ft. above sea level, lat. 30° 07' 44", long. 82° 52' 49".

Transmitter: Rte. 49, Lake City.
Ownership: Martha Rayburn.

***Lakeland**—W48BE, Family TV 48 Inc.

Technical Facilities: 1000-w TPO, 27.5-kw ERP, 299-ft. above ground, 410-ft. above sea level, lat. 28° 04' 46", long. 82° 02' 27".

Transmitter: 3.1-mi. SSW of Kathleen.
Ownership: Family TV 48 Inc.
Personnel: Randall Mindrup, President.

Madison—W03AQ, Thomas H. Greene Jr. & Ann K. Nixon. Phone: 850-973-4141.

Technical Facilities: 10-w TPO, 0.0313-kw ERP, 150-ft. above ground, 350-ft. above sea level, lat. 30° 28' 57", long. 83° 24' 16".

Transmitter: 0.24-mi. S of Madison on Hwy. 53.
Equipment: Emcee transmitter; Bogner antenna.

Ownership: Thomas H. Greene Jr.; Ann K. Nixon.

Advertising: Yes.

Melbourne—W22BX, Boston Ventures Co. LP IV.

Technical Facilities: 1000-w TPO, 7.96-kw ERP, 489-ft. above ground, 512-ft. above sea level, lat. 28° 08' 14", long. 80° 42' 11".

Holds CP for change to 970-w TPO, 476-ft. above sea level. BMDTVL-980716JB.

Transmitter: 1865 Harlock Rd.
Began Operation: August 12, 1998.
Ownership: Boston Ventures Co. LP IV.

Melbourne—W26BN, Boston Ventures Co. LP IV.

Technical Facilities: 637-w TPO, 5-kw ERP, 489-ft. above ground, 512-ft. above sea level, lat. 28° 08' 14", long. 80° 42' 11".

Holds CP for change to 514-w TPO, 4.4-kw ERP. BMDTVL-98123JA.

Transmitter: 1865 Harlock Rd.
Began Operation: March 2, 1998.
Ownership: Boston Ventures Co. LP IV.

Melbourne—W59CX, Three Angels Broadcasting Network Inc. Phone: 618-627-4651. Fax: 618-627-4155. E-mail: office@3abn.org. Web site: <http://www.3abn.org>.

Technical Facilities: 745-w TPO, 10-kw ERP, 284-ft. above ground, 308-ft. above sea level, lat. 28° 08' 57", long. 80° 42' 15".

Transmitter: 2601 Harlock Rd.
Equipment: ITS transmitter; Scala antenna.
Began Operation: November 29, 1995.
Ownership: James J. Chladek.

Multichannel TV Sound: No.
Advertising: Yes. Rates: \$35.00/30 Sec.; \$200.00/30 Min.

Represented (sales): Ray Gonzalez.
Represented (engineering): James Chladek.
Personnel: Ron Gonzalez, Chief Engineer.

Melbourne—W59CX, Three Angels Broadcasting Network Inc. Phone: 618-627-4651. Fax: 618-627-4155. E-mail: office@3abn.org. Web site: <http://www.3abn.org>.

Studio: 3391 Charley Good Rd., West Frankfort, IL 62896.

Technical Facilities: 1000-w TPO, 7.03-kw ERP, 489-ft. above ground, 512-ft. above sea level, lat. 28° 08' 14", long. 80° 42' 11".

Transmitter: 1865 Harlock Rd.
Satellite earth station: D3 Satellite, 3-meter.
Ownership: Three Angels Broadcasting Network Inc.

Represented (engineering): Moses Primo.
Represented (legal): David Silverman.
Personnel: Moses Primo, Chief Engineer.

Miami—W21AX, Sixto Broadcasting Inc.

Studio: 9130 S. Dadeland Blvd., No. 1612, Miami, FL 33156.

Technical Facilities: 1000-w TPO, 27.2-kw ERP, 446-ft. above ground, 456-ft. above sea level, lat. 25° 46' 29", long. 80° 11' 19".

Transmitter: 2 S. Biscayne Blvd.
Equipment: ITS transmitter; Jampro antenna.
Began Operation: August 16, 1994.

Ownership: Sixto Broadcasting Inc.

Personnel: Haydely Rodriguez, General Manager; Raymond Bell Jr., Chief Engineer.

***Miami**—W57DJ, Cayo Hueso Television Corp.

Technical Facilities: 46.2-kw ERP, 899-ft. above ground, 909-ft. above sea level, lat. 25° 32' 24", long. 80° 28' 07".

Transmitter: 17107 S.W. 248th St., Princeton.
Ownership: Cayo Hueso Television Corp.

Miami—WIMP-LP, Ch. 25, Sunshine Broadcasting Co. Ltd.

Technical Facilities: 595-w TPO, 7.1-kw ERP, 774-ft. above ground, 784-ft. above sea level, lat. 25° 46' 20", long. 80° 11' 20".

Transmitter: 200 S. Biscayne Blvd.
Began Operation: June 1, 1996.
Ownership: Sunshine Broadcasting Co. Ltd.
Note: Operating as a translator.

Miami—WJAN-LP, Ch. 41, Sherjan Broadcasting Co. Inc. Phone: 305-592-4141. Fax: 305-592-3808.

Technical Facilities: 4000-w TPO, 101.2-kw ERP, 512-ft. above ground, 521-ft. above sea level, lat. 25° 46' 24", long. 80° 25' 22".

Transmitter: 0.87-mi. N of intersection of Tamiami Trail & S.W. 139th Ave., Sweetwater.
Equipment: ITS transmitter; Cable Wave antenna.

Began Operation: September 1, 1993.
Ownership: Sherjan Broadcasting Co. Inc.
Multichannel TV Sound: Stereo only.

Advertising: Yes. Rates: \$600.00/30 Sec.
Represented (engineering): Carl E. Smith Consulting Engineers.

Represented (legal): Irwin, Campbell & Tannenwald PC.

Personnel: Sherwin Grossman, President; Alberto Stark, General Manager; Alina de Varona, General Sales Manager; Armando Mir, Chief Engineer & Director of Operations.

Miami—WLMF-LP, Ch. 53, Paging Systems Inc. Phone: 415-697-1000.

Technical Facilities: 0.024-kw ERP, lat. 25° 41' 15", long. 80° 19' 03".

Holds CP for change to 50-kw ERP, 505-ft. above sea level, lat. 25° 58' 07", long. 80° 13' 20". BMDTVL-20000208ABA.

Ownership: Paging Systems Inc.

Miami—WPMF-LP, Ch. 31, James J. Chladek. Phone: 305-379-7610. Fax: 305-374-3586. E-mail: metroa@redconnect.net.

Studio: 555 NE 15th St., 7th Floor, Miami, FL 33132.

Technical Facilities: 907-w TPO, 14-kw ERP, 602-ft. above ground, 614-ft. above sea level, lat. 25° 46' 19", long. 80° 11' 31".

Holds CP for change to 877-w TPO. BPTTL-JG0601RQ.

Transmitter: Nations Bank Bldg., 100 S.E. 2nd Ave.
Equipment: ITS transmitter.

Began Operation: June 1, 1998.
Ownership: James J. Chladek.
Multichannel TV Sound: No.

Advertising: Yes.
Represented (sales): James Chladek.
Personnel: Corrie Medor, Chief Engineer.

Naples—W56DW, Trinity Broadcasting Network Inc. Phone: 714-832-2950. Fax: 714-730-0661.

Technical Facilities: 1000-w TPO, 37.2-kw ERP, 240-ft. above ground, 253-ft. above sea level, lat. 26° 12' 12", long. 81° 48' 54".

Transmitter: 4301 Gulf Shore Blvd. N.
Equipment: Acrodyne transmitter; Bogner antenna.

Began Operation: January 28, 1998.
Ownership: Trinity Broadcasting Network Inc.
Note: Licensed as a translator.

Naples—WBSP-LP, Ch. 9, Tamiami Fort Myers Inc. Phone: 941-936-7776. Fax: 941-936-1732.

Technical Facilities: 10-w TPO, 0.63-kw ERP, 259-ft. above ground, 266-ft. above sea level, lat. 26° 12' 08", long. 81° 48' 50".

Transmitter: 4451 Gulf Shore Blvd. N.
Began Operation: January 1, 1990.
Ownership: Glenwood Communications Corp.
Advertising: Yes. Rates: \$60.00/30 Sec.

Florida—Low Power Television Stations

- Represented (sales):** Roslin TV Sales.
Represented (engineering): Kessler & Gehman Associates Inc.
Represented (legal): Cordon & Kelly.
Personnel: George E. DeVault Jr., President; Hugh M. Boyd, General Manager; Pat Tenant, Chief Engineer; Jim McClure, Sales Manager.
- Naples**—WTIG-LP, Ch. 2, Tiger Eye Broadcasting Corp. Phone: 954-431-3144.
Technical Facilities: 10-w TPO, 0.1865-kw ERP, 2302-ft. above ground, 715-ft. above sea level, lat. 26° 19' 00", long. 81° 47' 13".
Holds CP for change to 2000-w TPO, 0.227-kw ERP, 702-ft. above ground, 715-ft. above sea level. Transmitter to 28959 Old 41 Rd. SE, Bonita. BPTVL-970912JB.
Began Operation: July 10, 1996.
Ownership: Tiger Eye Broadcasting Corp.
Personnel: Warren Reeves, General Manager; Jesse Coleman, Chief Engineer.
- Naples**—WVDT-LP, Ch. 43, Russell R. Weddell.
Technical Facilities: 100-w TPO, 0.9-kw ERP, 240-ft. above ground, 246-ft. above sea level, lat. 26° 12' 07", long. 81° 48' 49".
Transmitter: Solamar Bldg., 4451 Gulf Shore Blvd.
Ownership: Russell R. Weddell.
- Naples**—WXDT-LP, Ch. 15, Guenter Marksteiner. Phone: 561-471-9200. Fax: 561-220-9886.
Technical Facilities: 1000-w TPO, 17-kw ERP, 226-ft. above ground, 233-ft. above sea level, lat. 26° 12' 07", long. 81° 48' 49".
Transmitter: 4451 Gulf Shore Blvd.
Equipment: ITS transmitter; MIG antenna.
Satellite earth station: Transmit/receive; Standard Communications receivers.
Began Operation: March 6, 1998.
Ownership: Guenter Marksteiner.
Multichannel TV Sound: Stereo and separate audio program.
Represented (sales): MIG Group Communications.
Represented (engineering): Cavell, Mertz & Davis Inc.
Represented (legal): Fletcher, Heald & Hildreth PLC.
- Naples**—WYDT-LP, Ch. 32, Guenter Marksteiner. Phone: 561-471-9200. Fax: 561-220-9886.
Technical Facilities: 1000-w TPO, 20.5-kw ERP, 226-ft. above ground, 233-ft. above sea level, lat. 26° 12' 07", long. 81° 48' 49".
Transmitter: 4451 Gulf Shore Blvd.
Equipment: ITS transmitter; MIG antenna.
Satellite earth station: Transmit/receive, 3.7-meter; Standard Communications receivers.
Began Operation: March 6, 1998.
Ownership: Guenter Marksteiner.
Multichannel TV Sound: Stereo and separate audio program.
Represented (sales): MIG Group Communications Inc.
Represented (engineering): Cavell, Mertz & Davis Inc.
Represented (legal): Fletcher, Heald & Hildreth PLC.
- Naples**—WZDT-LP, Ch. 52, Guenter Marksteiner. Phone: 561-471-9200. Fax: 561-220-9886.
Technical Facilities: 1000-w TPO, 24.7-kw ERP, 226-ft. above ground, 233-ft. above sea level, lat. 26° 12' 07", long. 81° 48' 49".
Transmitter: 4451 Gulf Shore Blvd.
- Satellite earth station:** Transmit/receive, 3.7-meter; Standard Communications receivers.
Began Operation: March 6, 1998.
Ownership: Guenter Marksteiner.
Multichannel TV Sound: Stereo and separate audio program.
Advertising: Yes. Rates: \$50.00/30 Sec.; \$200.00/30 minutes.
Represented (sales): MIG Group Communications.
Represented (engineering): Cavell, Mertz & Davis Inc.
Represented (legal): Fletcher, Heald & Hildreth PLC.
- *New Port Richey & Tarpon Springs**—W54BL, Randy Meharg.
Technical Facilities: 1000-w TPO, 116-kw ERP, 200-ft. above ground, 216-ft. above sea level, lat. 28° 19' 27", long. 82° 41' 56".
Transmitter: U.S. Rte. 19, 0.62-mi. S of State Rte. 53, New Port Richey.
Ownership: Randy Meharg.
- Ocala**—W07BP, The School Board of Marion County. Phone: 352-620-7763. Fax: 352-620-7788.
Technical Facilities: 7.9-w TPO, 0.043-kw ERP, 177-ft. above ground, 295-ft. above sea level, lat. 29° 10' 57", long. 82° 08' 00".
Transmitter: 420-B S.E. Alvarez Ave., Ocala.
Equipment: Emcee transmitter; Scala antenna.
Satellite earth stations: Microdyne, 5-meter; 3 Polaris, 3-meter.
Ownership: School Board of Marion County.
Advertising: No.
Represented (engineering): Kessler & Gehman Associates Inc.
Personnel: Doug Joiner, General Manager; Gary Almgren, Chief Engineer.
- Oldsmar**—W48AY, Amka Broadcast Network Inc. Phone: 727-725-3500; 727-725-5555.
Technical Facilities: 1000-w TPO, 41.7-kw ERP, 433-ft. above ground, 443-ft. above sea level, lat. 28° 02' 21", long. 82° 39' 21".
Transmitter: 1-mi. N of Oldsmar.
Equipment: DBM transmitter; SWR Inc. antenna.
Satellite earth station: International Satellite receivers.
Began Operation: June 1, 1995.
Ownership: Amka Broadcast Network Inc.
Personnel: Solirios Agelatos, President; Sam Agelatos, General Manager.
- Orlando**—W11BM, The Box Worldwide LLC. Phone: 305-674-5000. Fax: 305-604-5577. Web site: <http://www.thebox.com>.
Technical Facilities: 10-w TPO, 0.112-kw ERP, 269-ft. above ground, 374-ft. above sea level, lat. 28° 32' 41", long. 81° 22' 48".
Transmitter: 250 N. Orange Ave., Orlando.
Equipment: TTC transmitter; Scala antenna.
Began Operation: June 1, 1989.
Ownership: The Box Worldwide LLC.
Multichannel TV Sound: Stereo only.
Advertising: No.
Represented (legal): Bryan Cave LLP.
Personnel: Warren Reeves, General Manager; Jesse Coleman, Chief Engineer.
- Orlando**—W21AU, Fantasy Enterprises International Corp. Phone: 407-851-6946.
Technical Facilities: 1000-w TPO, 8.35-kw ERP, 499-ft. above ground, 594-ft. above sea level, lat. 28° 36' 23", long. 81° 27' 11".
- Transmitter:** Lake Sparling Rd., Orlando.
Ownership: Fantasy Enterprises International Corp.
- *Orlando**—W22CE, Charles S. Namey. Phone: 407-629-6423.
Technical Facilities: 1000-w TPO, 14.7-kw ERP, 315-ft. above ground, 417-ft. above sea level, lat. 28° 21' 31", long. 81° 30' 45".
Transmitter: Marriott Orlando World Center, World Center Dr.
Ownership: Charles S. Namey.
- *Orlando**—W47AL, Concilio Mision Cristiana Fuente de Agua Viva. Phone: 407-297-6698. Fax: 407-297-7994.
Technical Facilities: 700-w TPO, 10.87-kw ERP, 400-ft. above ground, 508-ft. above sea level, lat. 28° 38' 46", long. 81° 30' 05".
Transmitter: 2121 S. Clarcona Rd., Apopka.
Ownership: Concilio Mision Cristiana Fuente de Agua Viva Inc.
Personnel: Otoniel Font, General Manager; Robert Sanchez, Chief Engineer.
- *Orlando**—WDWT-LP, Ch. 16, Charles S. Namey.
Technical Facilities: 1000-w TPO, 7.15-kw ERP, 417-ft. above sea level, lat. 28° 21' 31", long. 81° 21' 45".
Holds CP for change to 100-w TPO, 4.42-kw ERP, 299-ft. above sea level, lat. 28° 27' 52", long. 81° 27' 39". Transmitter to 5905 International Dr., Tangelo Park. BPTTL-19990707JB.
Transmitter: Marriott World Center, 100 World Center Dr., Orlando.
Ownership: Charles S. Namey.
- Orlando**—WOKB-LP, Ch. 7, Rama Communications.
Affiliation: Telemundo.
Technical Facilities: 180-w TPO, 0.068-kw ERP, 420-ft. above ground, 528-ft. above sea level, lat. 28° 32' 22", long. 81° 22' 46".
Requests CP for change to 0.9-kw ERP. BPTVL-930402H2.
Transmitter: Sun Bank Tower, 200 S. Orange.
Equipment: Acrodyne transmitter; Bogner antenna.
Satellite earth station: Scientific-Atlanta receivers.
Began Operation: June 2, 1994.
Ownership: Rama Communications.
Represented (sales): Telemundo Network Sales.
- *Orlando**—WPRC-LP, Ch. 4, Woods Family Trust/David D. Woods. Phone: 334-228-7020.
Technical Facilities: 80-w TPO, 0.078-kw ERP, 249-ft. above ground, 335-ft. above sea level, lat. 28° 36' 22", long. 81° 17' 20".
Transmitter: Aloma Ave. & Forsyth Rd., Winterpark.
Ownership: Woods Communications Corp.
- Orlando**—WPXG-LP, Ch. 31, Tiger Eye Broadcasting Corp. Phone: 305-824-8742.
Technical Facilities: 912-w TPO, 30-kw ERP, 400-ft. above ground, 511-ft. above sea level, lat. 28° 36' 23", long. 81° 27' 11".
Transmitter: Lake Sparling Rd.
Ownership: Tiger Eye Broadcasting Corp.
Personnel: Frank D. Tenore, General Manager; David T. Hall, Chief Engineer.
Note: Operating as a translator.
- Orlando**—WVEN-LP, Ch. 63, Entravision Holdings LLC. Phone: 407-647-0063. Fax: 407-647-7363.
Studio: Suite 300, 5135 Adanson St., Orlando, FL 32804.
- Technical Facilities:** 446-w TPO, 5.01-kw ERP, 443-ft. above sea level, lat. 28° 35' 35", long. 81° 25' 13".
Holds CP for change to 730-w TPO, 9.2-kw ERP. BPTTL-JG0601JQ.
Transmitter: 4466 John Young Parkway.
Equipment: Acrodyne transmitter; Andrew antenna.
Ownership: Entravision Communications Co. LLC.
Personnel: May Nohra, General Manager; Chuck Seithel, Chief Engineer; Paul Gomache, Sales Manager.
Note: Operating as a translator.
- Palatka**—WJGV-LP, Ch. 49, Pentecostal Revival Assn. Inc. Phone: 904-325-5854; 904-325-6323. Fax: 904-325-8626.
Studio: S. State Rd. 19, Palatka, FL 32077.
Technical Facilities: 1000-w TPO, 22-kw ERP, 356-ft. above ground, 371-ft. above sea level, lat. 29° 35' 48", long. 81° 41' 59".
Transmitter: 5.47-mi. SW of Palatka.
Equipment: Emcee transmitter; Alan Dick & Co. antenna.
Began Operation: December 16, 1991.
Ownership: Pentecostal Revival Assn. Inc.
Personnel: Rev. Dolly Harrell, General Manager; James L. Harrell Jr., Chief Engineer.
- Palm Beach**—WINQ-LP, Ch. 43, WAQ TV-19 Inc.
Technical Facilities: 1000-w TPO, 9.52-kw ERP, 285-ft. above ground, 299-ft. above sea level, lat. 26° 43' 00", long. 80° 03' 06".
Holds CP for change to 260-w TPO, 1.2-kw ERP, 673-ft. above sea level, lat. 26° 35' 18", long. 80° 12' 30". Transmitter to WPEC(TV) tower site. BPTTL-19990611JA.
Transmitter: 515 N. Flagler Dr., Northbridge Center, Palm Beach.
Ownership: WAQ TV 19 Inc.
- *Panama City**—W14CN, Richard C. & Lisa A. Goetz. Phone: 815-943-4760.
Technical Facilities: 98-w TPO, 1-kw ERP, 405-ft. above ground, 344-ft. above sea level, lat. 30° 10' 44", long. 85° 46' 55".
Transmitter: Laurie & Laird Rds.
Ownership: Richard C. & Lisa A. Goetz.
Personnel: Jackson Mitchell, General Manager; Bryan Baker, Chief Engineer; Jackson Mitchell, Sales Manager.
- *Panama City**—W17CG, Richard C. & Lisa A. Goetz. Phone: 815-943-4760.
Technical Facilities: 131-w TPO, 1-kw ERP, 485-ft. above ground, 344-ft. above sea level, lat. 30° 10' 44", long. 85° 46' 55".
Transmitter: Laurie & Laird Rds.
Ownership: Richard C. & Lisa A. Goetz.
- *Panama City**—W36BU, Lynn O. Twedt. Phone: 815-943-4760.
Technical Facilities: 156-w TPO, 1-kw ERP, 485-ft. above ground, 535-ft. above sea level, lat. 30° 19' 43", long. 85° 41' 25".
Transmitter: 5-mi. SW of Vicksburg.
Ownership: Richard C. & Lisa A. Goetz.
- Panama City**—W46AN, Beach TV Properties Inc. Phone: 904-234-2773.
Technical Facilities: 1000-w TPO, 13.2-kw ERP, 148-ft. above ground, 158-ft. above sea level, lat. 30° 08' 50", long. 85° 45' 43".
Transmitter: 5801 Thomas Dr., Panama City.
Ownership: Beach TV Properties Inc.
- Panama City**—W50BP, Tiger Eye Broadcasting Corp.

Technical Facilities: 1000-w TPO, 2.986-kw ERP, 162-ft. above ground, 180-ft. above sea level, lat. 30° 10' 49", long. 85° 42' 05".
 Transmitter: 3101 W. Hwy. 98.
 Began Operation: October 25, 1999.
 Ownership: Tiger Eye Broadcasting Corp.

*Panama City—W54CU, Trinity Broadcasting Network Inc. Phone: 714-832-2950. Fax: 714-730-3568.

Technical Facilities: 5000-w TPO, 102-kw ERP, 220-ft. above ground, 246-ft. above sea level, lat. 30° 12' 12", long. 85° 36' 57".
 Transmitter: 3099 Ormond Ave., Hilland Park.
 Ownership: Trinity Broadcasting Network Inc.

Panama City—WPCY-LP, Ch. 26, Tiger Eye Broadcasting Corp. Phone: 954-431-3144.

Technical Facilities: 1000-w TPO, 2.99-kw ERP, 162-ft. above ground, 180-ft. above sea level, lat. 30° 10' 49", long. 85° 42' 05".
 Holds CP for change to 2000-w TPO, 67.6-kw ERP, 699-ft. above sea level, lat. 30° 21' 08", long. 85° 23' 28". Transmitter to 13735 Scott's Ferry Rd. BMMPTL-JG0601UK.
 Transmitter: 3101 W. Hwy. 98.
 Equipment: Acrodyne transmitter; Scala antenna.
 Satellite earth station: General Instrument, 3-meter.
 Began Operation: March 7, 2000.
 Ownership: Tiger Eye Broadcasting Corp.
 Multichannel TV Sound: Stereo only.

*Panama City—WPFN-LP, Ch. 22, Beach TV Properties Inc.

Technical Facilities: 1000-w TPO, 17.1-kw ERP, 190-ft. above ground, 207-ft. above sea level, lat. 30° 10' 59", long. 85° 46' 42".
 Transmitter: 5801 Thomas Dr.
 Ownership: Beach TV Properties Inc.

Pensacola—W398P, Pensacola ACTS Inc. Phone: 904-476-2203.

Technical Facilities: 1000-w TPO, 10.1-kw ERP, 250-ft. above ground, 358-ft. above sea level, lat. 30° 30' 50", long. 87° 13' 45".
 Transmitter: E corner of the junction of Harold Ave. & Debby Ave.
 Ownership: Pensacola ACTS Inc.

Pensacola—W65DR, Southeast LPTV Inc. Phone: 813-573-0339.

Technical Facilities: 2000-w TPO, 23.6-kw ERP, 299-ft. above ground, 381-ft. above sea level, lat. 30° 30' 55", long. 87° 17' 47".
 Holds CP for change to 21.17-kw ERP. BPTTL-980601NJ.
 Transmitter: 8150 Ashland Ave., Pensacola.
 Ownership: USA Broadcasting.

Pensacola—WBQP-LP, Ch. 12, Vernon Watson. Phone: 904-433-1210. Fax: 904-433-2537. E-mail: wbqp@wbqp.com. Web site: http://www.wbqp.com.

Studio: 3101 N. R St., Pensacola, FL 32505.
 Technical Facilities: 80-w TPO, 0.114-kw ERP, 390-ft. above ground, 482-ft. above sea level, lat. 30° 26' 43", long. 87° 14' 37".
 Transmitter: 3101 N. R St.
 Equipment: TTC & Larcen transmitters; Scala antenna.
 Ownership: Vernon Watson.
 Multichannel TV Sound: Stereo and separate audio program.
 Advertising: Yes. Rates: \$45.00/30 Sec.
 Represented (engineering): B. W. St. Clair.
 Represented (legal): Peter Tannerbald.
 Personnel: Vernon Watson, General Manager; David Monard, Chief Engineer; Gary Montgomery, Sales Manager.

Pensacola—WRBD-LP, Ch. 8, Roberts Broadcasting of Alabama.

Technical Facilities: 80-w TPO, 0.116-kw ERP, 397-ft. above ground, 482-ft. above sea level, lat. 30° 26' 43", long. 87° 14' 37".
 Transmitter: 1301 N. R St.
 Began Operation: November 25, 1996.
 Ownership: Roberts Broadcasting Co.

Pensacola-Mobile—WMOE-LP, Ch. 12, Tiger Eye Broadcasting Corp. Phone: 317-931-0310.

Technical Facilities: 100-w TPO, 0.54-kw ERP, 59-ft. above ground, 187-ft. above sea level, lat. 30° 32' 48", long. 87° 34' 50".
 Transmitter: Approx. 656-ft. SE of intersection of U.S. Rte. 90 & SR 87, Eisanor.
 Began Operation: November 29, 1993.
 Ownership: Tiger Eye Broadcasting Corp.

Pensacola-Mobile—WWBH-LP, Ch. 27, Tiger Eye Broadcasting Corp. Phone: 317-931-0310.

Technical Facilities: 100-w TPO, 0.49-kw ERP, 167-ft. above ground, 187-ft. above sea level, lat. 30° 32' 48", long. 87° 34' 50".
 Transmitter: Approx. 656-ft. SE of intersection of U.S. Rte. 90 & SR 87, Eisanor.
 Began Operation: November 29, 1993.
 Ownership: Tiger Eye Broadcasting Corp.

Perry—W29CH, Perry Channel 69 TV Inc. Phone: 904-584-6981.

Studio: Balthrasher Rd., Perry, FL 32347.
 Technical Facilities: 1000-w TPO, 0.756-kw ERP, 199-ft. above ground, 254-ft. above sea level, lat. 30° 07' 43", long. 83° 35' 27".
 Transmitter: 700 W. Ash St.
 Began Operation: January 1, 1983.
 Ownership: Perry Channel 69 TV Inc.
 Advertising: Yes. Rates: \$30.00-\$35.00/30 Sec.; \$40.00/Min.; \$60.00-\$150.00/Hour.

*Pinellas County—WPDS-LP, Ch. 14, Pinellas County Schools.

Studio: 301 4th St. SW, Largo, FL 34640.
 Technical Facilities: 1000-w TPO, 19.7-kw ERP, 49-ft. above ground, 118-ft. above sea level, lat. 27° 54' 51", long. 82° 47' 37".
 Transmitter: 301 4th St. SW, Largo.
 Equipment: Emcee transmitter; Bogner antenna.
 Ownership: Pinellas County Schools.
 Advertising: No.
 Personnel: Brian Abe, General Manager; Richard Mahoney, Chief Engineer.

*Port Charlotte—W05BU, Second Generation of Florida. Phone: 941-498-4600. Fax: 941-498-0146.

Technical Facilities: 60-w TPO, 3.12-kw ERP, 1000-ft. above ground, 1012-ft. above sea level, lat. 26° 25' 22", long. 81° 37' 49".
 Transmitter: 2-mi. E of Port Charlotte.
 Ownership: Glenwood Communications Corp.

*Port Charlotte—W17AU, A.B.W. Communications.

Technical Facilities: 1000-w TPO, 21.9-kw ERP, 236-ft. above ground, 246-ft. above sea level, lat. 26° 58' 48", long. 82° 04' 03".
 Transmitter: 3279 Sherwood Rd.

*Port Charlotte—W17CK, Trinity Broadcasting Network Inc. Phone: 714-832-2950.

Technical Facilities: 1000-w TPO, 14-kw ERP, 387-ft. above ground, 390-ft. above sea level, lat. 26° 52' 17", long. 82° 04' 03".
 Holds CP for change from Ch. 52 to Ch. 17, to 10-kw ERP, 300-ft. above ground, 318-ft.

above sea level, lat. 26° 58' 48", long. 82° 04' 03". BPTT-981223JE.
 Transmitter: 1.2-mi. NNE of U.S. Rts. 41 & SR 776.
 Ownership: Trinity Broadcasting Network Inc.
 Note: Licensed as a translator.

*Port St. Lucie—W58CA, Triangle TV.

Technical Facilities: 1000-w TPO, 24.3-kw ERP, 290-ft. above ground, 297-ft. above sea level, lat. 27° 12' 53", long. 80° 15' 24".
 Transmitter: 405 S.W. 2nd St.
 Ownership: Triangle TV.

Sarasota—W05CG, Three Angels Broadcasting Network Inc. Phone: 618-627-4651. Fax: 618-627-4155.

Studio: 3391 Charley Good Rd., West Frankfort, IL 62896.
 Technical Facilities: 1000-w TPO, 19.3-kw ERP, 180-ft. above ground, 358-ft. above sea level, lat. 27° 20' 11", long. 82° 28' 18".
 Holds CP for change to 0.829-kw ERP. BPTTL-980601SI.
 Transmitter: Near Hwy. 780, 2-mi. E of Sarasota.
 Equipment: Acrodyne transmitter; Bogner antenna.
 Satellite earth station: Winegard, 2.5-meter; Uniden receivers.
 Began Operation: November 1, 1993.
 Ownership: Three Angels Broadcasting Network Inc.
 Multichannel TV Sound: No.
 Advertising: No.
 Represented (engineering): Moses Primo.
 Represented (legal): David Silverman.
 Personnel: Moses Primo, Chief Engineer; Linda Shelton, Program Director.

Sarasota—W48CN, National Minority TV Inc. Phone: 949-552-0490. Fax: 949-552-0495.

Technical Facilities: 1000-w TPO, 26-kw ERP, 512-ft. above sea level, lat. 27° 20' 26", long. 82° 27' 55".
 Holds CP for change to 975-w TPO. Transmitter to 0.2-mi. NW of Honore Ave. & Fruitville Rd., Sarasota County. BPTT-JG0601WI.
 Transmitter: 5205 Fruitville Rd., Sarasota.
 Equipment: ITS transmitter; Bogner antenna.
 Satellite earth station: DH Satellite, 3.2-meter.
 Began Operation: July 9, 1988.
 Ownership: National Minority TV Inc.
 Represented (engineering): du Treil, Lundin & Rackley Inc.
 Represented (legal): Shaw Pittman.
 Personnel: Mark Fountain, Chief Engineer.

Sebring, Avon Park, Lake Placid, Lorida & Country Club of Sebring—WOCX-LP, Ch. 5, Sebring Television Corp. Phone: 941-382-8695.

Technical Facilities: 40-w TPO, 0.06-kw ERP, 375-ft. above ground, 490-ft. above sea level, lat. 27° 29' 39", long. 81° 25' 00".
 Holds CP for change to 270-w TPO, 1.5-kw ERP, 360-ft. above ground, 474-ft. above sea level. BMMPTVL-971230JA.
 Transmitter: 100 Sheriff's Tower Rd.
 Began Operation: June 12, 1996.
 Ownership: Sebring Television Corp.

St. Augustine—W22AN, AIA TV Inc. Phone: 904-829-6883.

Technical Facilities: 1000-w TPO, 56.1-kw ERP, 374-ft. above ground, 410-ft. above sea level, lat. 29° 54' 14", long. 81° 22' 55".
 Transmitter: Industry Center Dr.
 Ownership: AIA TV Inc.

St. Petersburg—W24BF, Southeast LPTV Inc. Phone: 212-314-7224. Fax: 212-314-7239.

Technical Facilities: 630-w TPO, 3-kw ERP, 636-ft. above ground, 650-ft. above sea level, lat. 27° 50' 50", long. 82° 45' 50".
 Transmitter: 8320 Starkey Rd.
 Ownership: USA Broadcasting.
 Personnel: John Skelnik, General Manager.

*St. Petersburg—W56CI, Carlo McDaniel.

Technical Facilities: 1000-w TPO, 6.39-kw ERP, 295-ft. above ground, 295-ft. above sea level, lat. 27° 52' 00", long. 82° 37' 27".
 Transmitter: 10608 Gandy Blvd.
 Ownership: Carlo McDaniel.

St. Petersburg—W60BK, Trinity Broadcasting Network Inc. Phone: 714-832-2950. Fax: 714-730-0661.

Technical Facilities: 1000-w TPO, 15.7-kw ERP, 476-ft. above ground, 486-ft. above sea level, lat. 28° 02' 21", long. 82° 39' 21".
 Transmitter: Near State Rtes. 580 & 584, Oldsmar.
 Equipment: ITS transmitter; Bogner antenna.
 Satellite earth station: Scientific-Atlanta, 3.2-meter; Scientific-Atlanta receivers.
 Began Operation: October 10, 1990.
 Ownership: Trinity Broadcasting Network Inc.
 Represented (sales): Media Services Group Inc.
 Represented (engineering): Smith & Fisher.
 Represented (legal): Joseph E. Dunne III.
 Personnel: Paul F. Crouch, General Manager; Ben Miller, Chief Engineer; Rod Henke, Sales Manager.

St. Petersburg—WSPF-LP, Ch. 35, City of St. Petersburg/ICS Communications. Phone: 727-893-7050. Fax: 727-843-7173. E-mail: dhsolins@stpete.org. Web site: http://www.stpete.org.

Studio: 175 5th St. N., St. Petersburg, FL 33701.
 Technical Facilities: 806-w TPO, 8.31-kw ERP, 184-ft. above ground, 203-ft. above sea level, lat. 27° 46' 22", long. 82° 38' 07".
 Transmitter: SunTrust Bank Bldg., 105 2nd Ave. N, St. Petersburg.
 Equipment: Acrodyne transmitter; Bogner antenna.
 Ownership: City of St. Petersburg.
 Advertising: No.
 Represented (legal): Smith Wick & Bellenbuick.
 Personnel: Cathi Brake, General Manager; David Solinske, Chief Engineer.

St. Petersburg—WWWB-LP, Ch. 63, WWWB-TV Co. Phone: 212-649-2009.

Studio: 9700 82nd Ave. N, Seminole, FL 34647.
 Technical Facilities: 1000-w TPO, 15-kw ERP, 325-ft. above ground, 331-ft. above sea level, lat. 27° 50' 44", long. 82° 46' 22".
 Transmitter: 9700 82nd Ave. N, Seminole.
 Equipment: Acrodyne transmitter; Bogner antenna.
 Began Operation: January 1, 1991.
 Ownership: Hearst Broadcasting.
 Multichannel TV Sound: Stereo only.
 Personnel: Michael Schuck, General Manager; John Norvell, Engineer.
 Note: Operating as a translator.

Stuart—WTCN-LP, Ch. 15, Stuart Tower Corp. Phones: 407-692-0056; 407-692-0016. Fax: 407-692-0908.

Studio: 1500 N.W. Federal Hwy., Stuart, FL 34994.
 Technical Facilities: 568-w TPO, 8.49-kw ERP, 279-ft. above ground, 299-ft. above sea level, lat. 27° 06' 14", long. 80° 18' 43".
 Holds CP for change to 295-ft. above sea level, lat. 27° 06' 14", long. 80° 18' 48". BPTTL-990721JB.

Florida—Low Power Television Stations

Transmitter: 4205 Ranchwood St.
Equipment: Acrodyne transmitter; Andrew antenna.
Satellite earth stations: Scientific-Atlanta receivers.
Began Operation: January 11, 1991.
Ownership: Stuart Tower Corp.
Multichannel TV Sound: Stereo only.
Advertising: Yes.
Personnel: August F. Gabriel, General Sales Manager; Louis Delannoy, Chief Engineer.

***Sunrise**—W19BJ, NBC Station Management Inc. Phone: 303-861-4444. Fax: 303-830-6537.
Technical Facilities: 75.3-kw ERP, lat. 26° 05' 18", long. 80° 24' 54".
Ownership: National Broadcasting Co.

Tallahassee—W21BK, Joseph W. Shaffer. Phone: 713-621-4499.
Technical Facilities: 700-w TPO, 29.5-kw ERP, 230-ft. above ground, 430-ft. above sea level, lat. 30° 29' 35", long. 84° 17' 01".
Transmitter: 3000 N. Meridian Rd.
Began Operation: March 13, 1997.
Ownership: Joseph W. Shaffer.

Tallahassee—W35BN, Deepak Viswanath. Phone: 732-246-3636.
Technical Facilities: 1000-w TPO, 22.84-kw ERP, 361-ft. above ground, 401-ft. above sea level, lat. 30° 23' 12", long. 84° 16' 32".
Holds CP for change to 19.98-kw ERP, 791-ft. above sea level, lat. 30° 29' 32", long. 84° 17' 13".
Transmitter to 123 Ridgeland Rd. BMTTL-990408JA.
Transmitter: 3922 Woodville Hwy.
Began Operation: August 12, 1998.
Ownership: Deepak Viswanath.

Tallahassee—W45BU, Southern Nights Entertainment Corp. Studio: 110 S. Monroe St., Tallahassee, FL 32301.
Technical Facilities: 1000-w TPO, 7.6-kw ERP, 486-ft. above ground, 725-ft. above sea level, lat. 30° 29' 32", long. 84° 17' 13".
Transmitter: 0.3-mi. E of Interstate 10 & U.S. Rte. 27.
Equipment: Television Technology transmitter; Bogner antenna.
Satellite earth station: Scientific-Atlanta, 5-meter; Scientific-Atlanta receivers.
Began Operation: September 1, 1984.
Ownership: Southern Nights Entertainment Corp.
Advertising: Yes. Rates: \$20.00/30 Sec.; \$35.00/Min.
Represented (legal): Baraff, Koerner & Olender PC.
Personnel: Kim Roberts, Station Manager; Angela Courte, General Sales Manager.

***Tallahassee**—W56DV, The Box Worldwide LLC. Phone: 305-674-5000. Fax: 305-604-5577. Web site: <http://www.thebox.com>.
Technical Facilities: 1000-w TPO, 11.8-kw ERP, 499-ft. above ground, 718-ft. above sea level, lat. 30° 29' 36", long. 84° 17' 01".
Transmitter: off Fern Hollow Rd. & I-10.
Ownership: The Box Worldwide LLC.
Personnel: Warren Reeves, General Manager; Jesse Coleman, Chief Engineer.

Tallahassee—WTBC-LP, Ch. 65, Temple Baptist Church Inc. Phone: 904-386-6500. Fax: 904-385-9408.
Studio: 3000 N. Meridian Rd., Tallahassee, FL 32312.
Technical Facilities: 1000-w TPO, 16.9-kw ERP, 613-ft. above ground, 712-ft. above sea level, lat. 30° 29' 15", long. 84° 16' 48".

Transmitter: Near Temple Baptist Church, Tallahassee.
Equipment: Emcee transmitter; Bogner antenna.
Satellite earth station: General Instrument; Jerrold receivers.
Began Operation: December 1, 1987.
Ownership: Temple Baptist Church Inc.
Multichannel TV Sound: Stereo and separate audio program.
Personnel: Mark Lilley, General Manager.
Note: Operating as a translator.

***Tallahassee**—WWWF-LP, Ch. 47, Louis E. Jenkins Jr. Phone: 504-928-3146. Fax: 504-928-5097.
Technical Facilities: 1000-w TPO, 21.6-kw ERP, 194-ft. above ground, 420-ft. above sea level, lat. 30° 26' 29", long. 84° 16' 55".
Transmitter: High Point Center, 106 E. College Ave.
Ownership: Woody Jenkins.
Personnel: Woody Jenkins, General Manager.

***Tampa**—W68CF, Trinity Broadcasting Network Inc. Phone: 714-832-2950. Fax: 714-730-0661.
Affiliation: TBN.
Studio: 2442 Michelle Dr., Tustin, CA 92680.
Technical Facilities: 2000-w TPO, 3.5-kw ERP, 131-ft. above ground, 135-ft. above sea level, lat. 27° 57' 52", long. 82° 33' 06".
Transmitter: 111 W. Fortune St.
Satellite earth station: Scientific-Atlanta, 3.2-meter; Standard Communications receivers.
Ownership: Trinity Broadcasting Network Inc.
Represented (sales): Media Services Group Inc.
Represented (legal): Joseph E. Dunne III.
Personnel: Paul F. Crouch, General Manager; Ben Miller, Chief Engineer; Rod Henke, Sales Manager.

Tampa—WRMD-LP, Ch. 57, ZGS Television of Tampa Inc. Phone: 813-879-5757. Fax: 813-877-4466.
Affiliation: Telemundo.
Studio: 2700 W. M.L. King, Suite 400, Tampa, FL 33607.
Technical Facilities: 1000-w TPO, 14-kw ERP, 512-ft. above ground, 623-ft. above sea level, lat. 27° 56' 50", long. 82° 27' 35".
Transmitter: 111 E. Madison St., First Financial Building.
Ownership: ZGS Broadcasting Holdings Inc.
Multichannel TV Sound: Separate audio program.
Personnel: Dan Kempner, General Manager; Vicky Forte, Sales Manager.
Note: Operating as a translator.

***Tampa**—WSVT-LP, Ch. 18, Word of God Fellowship Inc. Technical Facilities: 1000-w TPO, 28.3-kw ERP, 581-ft. above ground, 590-ft. above sea level, lat. 27° 32' 42", long. 82° 34' 28".
Holds CP for change to 2880-w TPO, 433-ft. above sea level, lat. 27° 46' 32", long. 82° 22' 10".
Transmitter to 7599 Big Bend Rd., Apollo Beach. BPTTL-19990316JE.
Transmitter: 4.2-mi. ESE of Parrish.
Equipment: Wallace transmitter; Lindsay antenna.
Ownership: Word of God Fellowship Inc.
Advertising: Yes.
Personnel: Nick Manassa, General Manager.

Tampa—WTAM-LP, Ch. 6, U.S. Interactive LLC.

Technical Facilities: 10-w TPO, 0.133-kw ERP, 469-ft. above ground, 486-ft. above sea level, lat. 27° 56' 50", long. 82° 27' 35".
Transmitter: First National Tower Bldg., Tampa.
Equipment: ITS transmitter; Antenna Concepts antenna.
Satellite earth station: Scientific-Atlanta, 5-meter; Scientific-Atlanta; Standard Communications receivers.
Ownership: U.S. Interactive LLC.
Represented (legal): Irwin, Campbell & Tanenwald PC.
Personnel: Bob Joblin, General Manager; Neal Ardman, Chief Engineer.

Tampa—WVEA-LP, Ch. 61, Entravision Holdings LLC. Phone: 813-879-8861. Fax: 813-873-7272.
Studio: Suite 204, 2942 W. Columbus Dr., Tampa, FL 33607.
Technical Facilities: 1000-w TPO, 24.9-kw ERP, 364-ft. above ground, 374-ft. above sea level, lat. 27° 56' 50", long. 82° 27' 35".
Holds CP for change to 24.87-kw ERP. BPTTL-960517KH.
Transmitter: Tampa, FL.
Equipment: Acrodyne transmitter; Bogner antenna.
Ownership: Entravision Communications Co. LLC.
Personnel: Lily M. Gonzalez, General Manager; Edwin Castro, Sales Manager.
Note: Operating as a translator.

Tampa-St. Petersburg—WARP-LP, Ch. 20, Sunshine Broadcasting Co. Ltd. Technical Facilities: 500-w TPO, 20.73-kw ERP, 449-ft. above ground, 466-ft. above sea level, lat. 27° 52' 00", long. 82° 37' 27".
Transmitter: 1-mi. NE of State Rte. 686 & U.S. 92, near St. Petersburg.
Equipment: Acrodyne transmitter; Andrew antenna.
Began Operation: February 7, 1994.
Ownership: Sunshine Broadcasting Co. Ltd.
Multichannel TV Sound: Stereo only.
Advertising: Yes. Rates: \$50.00/30 Sec.

***Union Park**—WSWF-LP, Ch. 13, Specialty Broadcasting Corp. Technical Facilities: 30-w TPO, 0.088-kw ERP, 249-ft. above ground, 325-ft. above sea level, lat. 28° 34' 07", long. 81° 13' 56".
Requests modification of CP for change to 46-w TPO. BMPTVL-990413JA.
Transmitter: 10606 E. Colonial Dr.
Ownership: Specialty Broadcasting Corp.

Venice—W56CN, WWWB-TV Co. Technical Facilities: 1000-w TPO, 57.2-kw ERP, 462-ft. above ground, 479-ft. above sea level, lat. 27° 07' 56", long. 82° 23' 43".
Requests modification of CP for change to 40.8-kw ERP, 479-ft. above sea level. BMTTL-940414PD.
Transmitter: 2000 Border Rd.
Began Operation: January 18, 1996.
Ownership: Hearst Broadcasting.

Vero Beach—W19CJ, Pappas Telecasting of the Treasure Coast LLC. Phone: 336-547-0020. Fax: 336-547-8144.
Technical Facilities: 1000-w TPO, 1.042-kw ERP, 170-ft. above sea level, lat. 27° 36' 04", long. 80° 23' 33".
Holds CP for change to 10-kw ERP, 92-ft. above ground, 108-ft. above sea level, lat. 27° 37' 20", long. 80° 23' 37".
Transmitter to 1005 12th St. BPTTL-980601SH.
Transmitter: South Relief Canal Lot J.
Ownership: Pappas Telecasting Companies.

Vero Beach—WWCI-LP, Ch. 32, V-1 Productions Inc. Phone: 561-978-0023. Fax: 561-978-0053.

Technical Facilities: 10-w TPO, 0.071-kw ERP, 430-ft. above ground, 449-ft. above sea level, lat. 27° 36' 04", long. 80° 23' 33".
Holds CP for change to 1000-w TPO, 29-kw ERP. Transmitter to 901 First Place. BPTTL-960513JF.
Transmitter: 980 First Place.
Began Operation: March 22, 1996.
Ownership: V-1 Productions Inc.
Advertising: Yes.
Represented (sales): SGK Limited.
Represented (engineering): Carl E. Smith Consulting Engineers.
Represented (legal): Irwin, Campbell & Tanenwald PC.
Personnel: Jose Guerra, General Manager; Frank Banos, Chief Engineer; Maria Guerra, Sales Manager.

***West Palm Beach**—W53AL, Richard & Ann Vermillion. Technical Facilities: 1000-w TPO, 14-kw ERP, 171-ft. above ground, 184-ft. above sea level, lat. 26° 43' 34", long. 80° 04' 55".
Transmitter: 1601 Forum Way.
Ownership: Richard & Ann Vermillion.

West Palm Beach—WBXP-LP, Ch. 36, Paxson Communications LPTV Inc. Phone: 561-659-4122. Fax: 561-659-4754. Web site: <http://www.paxtv.com>.
Affiliation: PAX.
Studio: 1115 Old Dixie Hwy., North Palm Beach, FL 33408.
Technical Facilities: 1000-w TPO, 105.3-kw ERP, 500-ft. above ground, 525-ft. above sea level, lat. 26° 47' 59", long. 80° 04' 33".
Transmitter: Intersection of I-95 & N. Lake Blvd.
Equipment: Acrodyne transmitter; Bogner antenna.
Began Operation: April 2, 1991.
Ownership: Paxson Communications Corp.
Advertising: No.
Personnel: Charlie Hansen, Sales; Fred Schuler, Engineer.
Note: Operating as a translator.

***West Palm Beach**—WBWP-LP, Ch. 57, H & R Production Group LLC. Phone: 603-267-7778.
Technical Facilities: 6067-w TPO, 50-kw ERP, 276-ft. above sea level, lat. 26° 43' 57", long. 80° 04' 48".
Holds CP for change to 10-kw ERP, 476-ft. above sea level, lat. 26° 45' 42", long. 80° 04' 42". BMTTL-19990930AT.
Transmitter: Centurion Tower Bldg., 1601 Forum Place.
Ownership: H & R Production Group LLC.

Georgia

Albany—W12CH, Manuel A. Cantu. Phone: 912-435-3100. Fax: 912-435-0485.
Studio: 1211 N. Slappey Blvd., Albany, GA 31708.
Technical Facilities: 84-w TPO, 0.069-kw ERP, 200-ft. above ground, 367-ft. above sea level, lat. 31° 35' 39", long. 84° 10' 36".
Transmitter: Intersection of 6th Ave. & Slappey Dr., Albany.
Equipment: TTC transmitter; Lindsay antenna.
Satellite earth station: Uniden, 3.2-meter, M/A-Corn receivers.
Ownership: Manuel A. Cantu.
Represented (legal): Miller & Miller PC.

Personnel: Prince Brown, General Manager; Hugh Allegood, Chief Engineer.

Albany—W61DF, Trinity Broadcasting Network Inc. Phone: 714-832-2950. Fax: 714-730-0661. Technical Facilities: 1000-w TPO, 9.1-kw ERP, 384-ft. above ground, 610-ft. above sea level, lat. 31° 39' 20", long. 84° 10' 30". Holds CP for change to 2000-w TPO, 25.4-kw ERP. BPTT-JG0601YK. Transmitter: WJIZ-FM tower, 0.18-mi. SW of Albany. Began Operation: July 15, 1988. Ownership: Trinity Broadcasting Network Inc. Represented (engineering): Smith & Fisher. Represented (legal): Colby M. May. Personnel: Paul Crouch, General Manager; Ben Miller, Chief Engineer; Rod Henke, Sales Manager. Note: Licensed as a translator.

***Albany**—W68CP, Michael A. Cantu. Technical Facilities: 1000-w TPO, 13.08-kw ERP, 725-ft. above sea level, lat. 31° 32' 57", long. 84° 00' 19". Transmitter: 0.43-mi. W of Acree. Equipment: Acrodyne transmitter; Andrew antenna. Ownership: Manuel A. Cantu.

Albany—WBKL-LP, Ch. 35, Gwendolyn Boone. Technical Facilities: 1000-w TPO, 11.5-kw ERP, 600-ft. above sea level, lat. 31° 37' 40", long. 84° 11' 45". Transmitter: 3333 Palmyra Rd., Albany. Ownership: Gwendolyn Boone.

Athens & Watkinsville—W42AQ, Georgia Regional Community TV. Phone: 706-543-7993. Fax: 706-543-0226. E-mail: pulleco@aol.com. Studio: Daniels Bridge Rd., Athens, GA 30606. Technical Facilities: 1000-w TPO, 14.2-kw ERP, 400-ft. above ground, 1140-ft. above sea level, lat. 33° 53' 38.50", long. 83° 25' 58". Requests CP for change from Ch. 42 to Ch. 54 & to 5-kw ERP. BPTTL-980601SC. Transmitter: NW intersection of Hwy. 207 & Daniels Bridge Rd. Equipment: Superior transmitter; Andrew antenna. Satellite earth station: Dark Star, 3.7-meter. Began Operation: November 13, 1991. Ownership: Georgia Regional Community TV. Multichannel TV Sound: No. Advertising: No. Personnel: Stanley R. Pulliam, Executive Chairman. Note: Operating as a translator.

Atlanta—W04DB, VVI LPTV Inc. Technical Facilities: 1000-w TPO, 70.6-kw ERP, 105-ft. above ground, 1870-ft. above sea level, lat. 34° 04' 02", long. 84° 27' 23". Holds CP for change to 185-w TPO, 2.5-kw ERP. BPTTL-980522JB. Transmitter: Sweat Mountain radio site, Marietta. Ownership: ValueVision International Inc.

***Atlanta**—W24AL, Southeast LPTV Inc. Phone: 212-314-7224. Fax: 212-314-7239. Technical Facilities: 1000-w TPO, 16.5-kw ERP, 459-ft. above ground, 1319-ft. above sea level, lat. 33° 48' 40", long. 84° 21' 50". Requests CP for change to 18.1-kw ERP. BPTTL-JE0415VD. Transmitter: 740 Bismark Rd. Equipment: ITS transmitter; Dielectric antenna. Ownership: USA Broadcasting. Personnel: John Skelnik, General Manager.

Atlanta—W67CI, Korean American TV Broadcasting Corp. Phone: 404-455-1613. Fax: 404-455-0792. Studio: 250 Spring St., Atlanta, GA 30303. Technical Facilities: 1000-w TPO, 21.6-kw ERP, 325-ft. above ground, 1365-ft. above sea level, lat. 33° 54' 59", long. 84° 12' 06". Transmitter: I-85 & Goshen Springs Rd., 2-mi. SE of Norcross. Began Operation: September 30, 1990. Ownership: Korean American TV Broadcasting Corp. Represented (legal): Joseph E. Dunne III.

Atlanta—WANX-LP, Ch. 26, Prism Broadcasting Network Inc. Phone: 404-295-5656. Studio: 646 Mount Alto Rd., Rome, GA 30161. Technical Facilities: 60-w TPO, 0.5529-kw ERP, 161-ft. above ground, 1368-ft. above sea level, lat. 34° 14' 07", long. 85° 13' 46". Holds CP for change to 22.2-kw ERP, 2034-ft. above sea level, lat. 33° 46' 15", long. 84° 23' 10". Transmitter to Nations Bank Bldg. BPTTL-960517PH. Transmitter: Horseleg Mountain, Rome. Ownership: Prism Broadcasting Network Inc. Advertising: Yes. Rates: \$30.00/30 Sec.; \$50.00/Min.; \$200.00/Hour; \$120.00/30 Min. Represented (legal): Joseph E. Dunne III. Personnel: Bill Hill, General Manager; Don Patterson, Sales Manager; John Simmons, Sales Manager.

Atlanta—WIRE-LP, Ch. 40, Commercial Broadcasting Corp. Technical Facilities: 1000-w TPO, 0.032-kw ERP, 518-ft. above ground, 1558-ft. above sea level, lat. 33° 45' 15", long. 84° 23' 25". Transmitter: 3340 Peachtree St. Began Operation: July 17, 1996. Ownership: Commercial Broadcasting Corp. Multichannel TV Sound: Stereo only. Advertising: Yes. Rates: \$50.00/30 Sec.

Atlanta—WSKC-LP, Ch. 59, KM Communications Inc. Phones: 847-674-0864; 847-674-9188. Fax: 770-645-1114. Technical Facilities: 5920-w TPO, 113-kw ERP, 112-ft. above ground, 1791-ft. above sea level, lat. 34° 04' 01", long. 84° 27' 23". Transmitter: Sweat Mountain, approx. 1.8-mi. W of Marietta. Ownership: KM Communications Inc. Represented (engineering): Cohen, Dippell & Everist PC. Personnel: K. C. Bae, General Manager; Stan Byers, Chief Engineer.

Atlanta—WTHC-LP, Ch. 42, The Atlanta Channel Inc. Technical Facilities: 1000-w TPO, 8.38-kw ERP, 863-ft. above ground, 1880-ft. above sea level, lat. 33° 46' 15", long. 84° 23' 10". Holds CP for change to 940-w TPO, 8-kw ERP, 717-ft. above ground, 1785-ft. above sea level, lat. 33° 45' 34", long. 84° 23' 19". Transmitter to 210 Peachtree St. BPTTL-980728JF. Transmitter: 600 Peachtree St. Ownership: The Atlanta Channel Inc. Personnel: J. Mitchell Johnson, General Manager.

***Augusta**—W17BS, John Dudeck. Phone: 813-397-2759. Technical Facilities: 1000-w TPO, 0.14-kw ERP, 400-ft. above ground, 751-ft. above sea level, lat. 33° 24' 29", long. 81° 50' 36". Transmitter: 2-mi. NW of New Ellenton. Ownership: John Dudeck.

***Augusta**—W22BY, Roberta A. Piper. Phone: 414-476-1747. Technical Facilities: 100-w TPO, 1.05-kw ERP, 300-ft. above ground, 705-ft. above sea level, lat. 33° 29' 07", long. 82° 12' 07". Transmitter: 7-mi. W of I-20 & I-520 intersection. Ownership: Roberta A. Piper.

***Augusta**—W24CF, Rodney Harrison Nichols. Phone: 417-881-9549. Technical Facilities: 300-w TPO, 3.3-kw ERP, 300-ft. above ground, 705-ft. above sea level, lat. 33° 29' 07", long. 82° 12' 07". Transmitter: 7-mi. W-I-20 & I-520 intersection. Ownership: Rodney H. Nichols.

***Augusta**—W46CQ, Dave Lester Nichols. Phone: 417-759-7782. Technical Facilities: 300-w TPO, 3.82-kw ERP, 300-ft. above ground, 705-ft. above sea level, lat. 33° 29' 07", long. 82° 12' 07". Transmitter: 7-mi. W of I-20 & I-520 intersection. Ownership: Dave Lester Nichols.

***Augusta**—W50BW, Thomas J. Piper. Phone: 414-547-6624. Technical Facilities: 300-w TPO, 4.1-kw ERP, 300-ft. above ground, 705-ft. above sea level, lat. 33° 29' 07", long. 82° 12' 07". Transmitter: 7-mi. W of I-20 & I-520 intersection.

Augusta—W65BI, Trinity Broadcasting Network Inc. Phone: 714-832-2950. Fax: 714-730-0661. Technical Facilities: 1000-w TPO, 11.8-kw ERP, 102-ft. above ground, 551-ft. above sea level, lat. 33° 20' 53", long. 81° 56' 23". Holds CP for change to 2000-w TPO, 6-kw ERP. BPTT-980601YS. Transmitter: Intersection of Aetna and Womrath. Equipment: ITS transmitter; Andrew antenna. Satellite earth station: Scientific-Atlanta, 3.2-meter; Standard Communications receivers. Began Operation: March 27, 1990. Ownership: Trinity Broadcasting Network Inc. Represented (sales): Media Services Group Inc. Represented (engineering): Smith & Fisher. Represented (legal): Colby M. May. Personnel: Paul F. Crouch, General Manager; Rod Henke, Sales Manager; Ben Miller, Chief Engineer.

***Augusta**—WAAU-LP, Ch. 18, Thomas J. Piper. Technical Facilities: 0.3-w TPO, 3.11-kw ERP, 499-ft. above ground, 705-ft. above sea level, lat. 33° 29' 07", long. 82° 12' 07". Transmitter: 7-mi. W of I-20 & I-520 intersection. Ownership: Thomas J. Piper.

Augusta—WBK-LP, Ch. 67, AVN Inc. Phone: 706-736-6700. Technical Facilities: 0.71-kw ERP, 854-ft. above ground, lat. 33° 28' 25", long. 82° 02' 03". Holds CP for change to 1000-w TPO, 11.4-kw ERP. BPTTL-910429CN. Transmitter: Water tower near Central & Highland Aves. Equipment: Acrodyne transmitter, Scala antenna. Satellite earth stations: Harris, 4-meter C-band; RCA, 3.2-meter Ku-band. RCA receivers. Began Operation: March 1, 1986. Ownership: AVN Inc. Advertising: Yes.

Personnel: Jeremy M. Coghlan, President; Gene Diduch, Sales; James Garner, Production; Gene Wilson, Engineer.

***Bainbridge**—W168O, Tobey Loflin. Phone: 912-453-7266. Technical Facilities: 153-w TPO, 1-kw ERP, 505-ft. above ground, 617-ft. above sea level, lat. 30° 52' 24", long. 84° 33' 31". Transmitter: 1-mi. S of Bainbridge Hwy. Ownership: Tobey Loflin.

***Bainbridge**—W32BK, Marjorie Blanton. Phone: 912-453-7266. Technical Facilities: 500-w TPO, 1-kw ERP, 495-ft. above ground, 615-ft. above sea level, lat. 30° 52' 24", long. 84° 33' 31". Transmitter: 1-mi. S of Bainbridge Hwy. Ownership: Marjorie Blanton.

***Bainbridge**—W36CC, Tobey Loflin. Phone: 912-453-7266. Technical Facilities: 153-w TPO, 1-kw ERP, 505-ft. above ground, 617-ft. above sea level, lat. 30° 52' 25", long. 84° 33' 31". Transmitter: 1-mi. S of Bainbridge Hwy. Ownership: Tobey Loflin.

***Bainbridge**—W58CL, Tobey Loflin. Phone: 912-453-7266. Technical Facilities: 153-w TPO, 1-kw ERP, 492-ft. above ground, 613-ft. above sea level, lat. 30° 52' 24", long. 84° 33' 31". Transmitter: 1-mi. S of Bainbridge Hwy. Ownership: Tobey Loflin.

Brunswick—W33AL, Trinity Broadcasting Network Inc. Phone: 714-832-2950. Fax: 714-730-0611. Web site: <http://www.tbn.org>. Technical Facilities: 1000-w TPO, 10.4-kw ERP, 174-ft. above ground, 184-ft. above sea level, lat. 31° 10' 07", long. 81° 32' 14". Transmitter: State Rte. 303 & U.S. Rte. 95, near Brunswick. Satellite earth station: Scientific-Atlanta, 3.2-meter. Began Operation: November 1, 1990. Ownership: Trinity Broadcasting Network Inc. Represented (engineering): Smith & Fisher. Represented (legal): Colby M. May. Personnel: Paul Crouch, General Manager; Ben Miller, Chief Engineer; Rod Henke, Sales Manager.

Cairo & Thomasville—W02CI, Cee Inc. Phone: 912-234-8875. Technical Facilities: 10-w TPO, 0.018-kw ERP, 174-ft. above ground, 413-ft. above sea level, lat. 30° 52' 21", long. 84° 05' 17". Transmitter: 7-mi. E of Cairo, on N side of Hwy. 84. Began Operation: August 26, 1996. Ownership: Cee Inc.

Camilla—W02CE, Mitchell County Television. Technical Facilities: 10-w TPO, 0.018-kw ERP, 377-ft. above sea level, lat. 31° 12' 10", long. 84° 11' 38". Transmitter: Old Pelham Rd., 1-mi. S of Camilla. Began Operation: March 23, 1994. Ownership: Mitchell County Television.

***Colquitt**—W30BO, MS Communications LLC. Phone: 310-552-7970. Technical Facilities: 100-w TPO, 1.16-kw ERP, 30-ft. above ground, 230-ft. above sea level, lat. 31° 15' 00", long. 84° 42' 16". Transmitter: 1.2-mi. E of Hwy. 45 & Early-Miller County Line intersection. Ownership: MS Communications LLC.

Georgia—Low Power Television Stations

Columbus—W06BH, Greene Communications Inc. Phone: 205-297-1410.

Technical Facilities: 14-w TPO, 0.6-kw ERP, 125-ft. above ground, 869-ft. above sea level, lat. 32° 27' 48", long. 85° 02' 27".
Transmitter: 1.12-mi. SW of intersection of U. S. Rte. 280 & SR 8, Phenix City, AL.
Ownership: Greene Communications Inc.-Alabama.
Personnel: Lynn Heard, General Manager.

Columbus—W07CP, Word of God Fellowship Inc. Phone: 214-432-0029. Fax: 214-432-0650.
Technical Facilities: 10-w TPO, 0.059-kw ERP, 108-ft. above ground, 509-ft. above sea level, lat. 32° 30' 46", long. 84° 58' 06".
Transmitter: N of intersection of 50th St. & Hamilton Rd.
Ownership: Word of God Fellowship Inc.

***Columbus**—W44AT, Dr. Stephen Hollis.
Technical Facilities: 1000-w TPO, 44.2-kw ERP, 1145-ft. above ground, 1181-ft. above sea level, lat. 32° 27' 49", long. 84° 52' 37".
Transmitter: SE of Columbus.
Ownership: Dr. Stephen Hollis.

Columbus—WCGT-LP, Ch. 16, Columbus Television Inc. Phone: 706-323-6630. Fax: 706-323-9796.
Technical Facilities: 1000-w TPO, 8.2-kw ERP, 344-ft. above ground, 968-ft. above sea level, lat. 32° 27' 48", long. 85° 03' 23".
Transmitter: Windtree Dr., Phenix City.
Ownership: Irnes Communications.
Multichannel TV Sound: Stereo and separate audio program.
Advertising: Yes. Rates: \$50/30 Sec.
Represented (sales): Virgil Thompson.
Represented (engineering): Steven Rhodes.
Personnel: Virgil Thompson, General Manager; Steven Rhodes, Chief Engineer.

***Columbus**—WDMA-LP, Ch. 32, Family Ministry Center. Phone: 912-741-3013.
Technical Facilities: 1000-w TPO, 16-kw ERP, 499-ft. above ground, 928-ft. above sea level, lat. 32° 50' 31", long. 83° 40' 19".
Transmitter: 667 Bartlett Rd., Macon.
Ownership: Family Ministry Center.

***Columbus**—WDTA-LP, Ch. 53, Word of God Fellowship.
Technical Facilities: 1000-w TPO, 111.5-kw ERP, 1017-ft. above ground, 2034-ft. above sea level, lat. 33° 46' 15", long. 84° 23' 10".
Transmitter: Nations Bank Bldg., Atlanta.
Ownership: Word of God Fellowship Inc.

Dalton—W66BA, Community News Television Inc.
Technical Facilities: 1000-w TPO, 6.31-kw ERP, lat. 34° 47' 21", long. 84° 58' 11".
Transmitter: Mount Rachel, Dalton.
Ownership: Community News Television Inc.
Personnel: Jack Crumpler, General Manager; John Robinson, Chief Engineer; Jody Trinsy, Sales Manager.
Note: Licensed as a translator.

Dalton—WDDN-LP, Ch. 43, Community News Television Inc. Phone: 706-278-9713. Fax: 706-278-7950. E-mail: wdntv@alltel.net. Web site: <http://www.dalton1.com/wdnn>.
Affiliation: IND.
Studio: 101 S. Spencer St., Dalton, GA 30721.
Technical Facilities: 100-w TPO, 1.25-kw ERP, 131-ft. above ground, 955-ft. above sea level, lat. 34° 46' 16", long. 84° 57' 51".

Requests CP for change to 1-kw ERP, 1046-ft. above sea level, lat. 34° 32' 31", long. 84° 55' 42". BMMPTTL-JF0415AJ.
Transmitter: 100 Spencer St., Dalton.
Equipment: TTC transmitter; Scala antenna.
Began Operation: May 1, 1989.
Ownership: North Georgia Television.
Advertising: Yes.
Represented (sales): K/B Sells.
Personnel: Doug Jensen, Chief Exec. Officer; Calvin Means, General Manager; Doug Smith, Operations Director.

Dublin—W35BB, Gil Gillis. Phone: 912-275-4444.
Studio: 211 S. Monroe St., Dublin, GA 31021.
Technical Facilities: 1000-w TPO, 23.9-kw ERP, 177-ft. above ground, 476-ft. above sea level, lat. 32° 31' 00", long. 82° 58' 18".
Transmitter: 2.9-mi. SE of Dublin.
Equipment: Acrodyne transmitter; Bogner antenna.
Began Operation: November 1, 1990.
Ownership: Gil Gillis.

Elberton—W60AE, Georgia Telecommunications Co. Phone: 404-685-2400.
Technical Facilities: 0.878-kw ERP, 150-ft. above ground, lat. 34° 06' 34", long. 82° 53' 01".
Ownership: Georgia Public Telecommunications Commission.
Note: Operating as a translator.

***Glennville**—W32BE, Carl L. Gillis Jr. Phone: 912-272-2262.
Technical Facilities: 1000-w TPO, 23.6-kw ERP, 375-ft. above ground, 515-ft. above sea level, lat. 31° 54' 57", long. 81° 51' 49".
Transmitter: 3.2-mi. E of Glennville, 1-mi. S of highway.
Ownership: Carl L. Gillis Jr.

Hazlehurst—W56DU, Jeff Davis Broadcasters Inc. Phone: 912-375-4511. Fax: 912-375-4512.
Technical Facilities: 757-kw ERP, 261-ft. above ground, lat. 31° 51' 15", long. 82° 34' 00".
Transmitter: Hwy. 341 S.
Equipment: TTC & Larcam transmitters; Scala antenna.
Satellite earth station: Drake receivers.
Began Operation: August 1, 1986.
Ownership: Jeff Davis Broadcasters Inc.; Jeff Davis Broadcasters Inc.
Advertising: Yes.
Represented (legal): Reddy, Begley & McCormick.
Personnel: John Hulett, General Manager; John Hulett, Sales Manager; Wilbur Heath, Chief Engineer.

La Grange—WCAJ-LP, Ch. 33, Georgia-Alabama Broadcasting Inc. Phone: 706-845-8833. Fax: 706-845-8804.
Studio: No. 1 E. Lafayette Square, La Grange, GA 30240.
Technical Facilities: 1000-w TPO, 23.9-kw ERP, 223-ft. above ground, 1043-ft. above sea level, lat. 33° 03' 00", long. 85° 01' 50".
Transmitter: E of Ridley Ave., N of Mitchell Ave.
Equipment: Acrodyne transmitter; Bogner antenna.
Satellite earth station: 3 Orbitron, 5-meter; Sony receivers.
Began Operation: April 15, 1989.
Ownership: Georgia-Alabama Broadcasting Inc.
Advertising: Yes. Rates: \$50.00/30 Sec.; \$100.00/Min.; \$200.00/Hour.
Represented (legal): Cole, Raywid & Braverman LLP.

Personnel: Peter Mallory, General Manager; Donna Martin, General Sales Manager; John Simmons, Chief Engineer.

***Luella**—W52CL, Trinity Broadcasting Network Inc. Phone: 714-832-2950.
Technical Facilities: 1000-w TPO, 13.3-kw ERP, 498-ft. above ground, 810-ft. above sea level, lat. 32° 45' 09", long. 83° 38' 15".
Transmitter: WPGA (TV) tower, Macon.
Ownership: Trinity Broadcasting Network Inc.

***Lumber City**—W05BP, NewSouth Broadcasting Corp.
Technical Facilities: 10-w TPO, 0.088-kw ERP, 348-ft. above ground, 469-ft. above sea level, lat. 31° 58' 48", long. 82° 42' 20".
Transmitter: 0.2-mi. W of Sand Pit Rd., 3.8-mi. NNW of Lumber City.
Ownership: NewSouth Broadcasting Corp.

Marietta—W55BM, Trinity Broadcasting Network Inc.
Technical Facilities: 1000-w TPO, 12-kw ERP, 108-ft. above ground, 1788-ft. above sea level, lat. 34° 04' 02", long. 84° 27' 23".
Transmitter: Atop Sweat Mountain, 0.6-mi. NE of intersection of Jim's & Wigley Rds.
Ownership: Trinity Broadcasting Network Inc.

***Monroe**—K30FC, Mitch Carter.
Technical Facilities: 1000-w TPO, 8.3-kw ERP, 420-ft. above ground, 515-ft. above sea level, lat. 32° 39' 38", long. 91° 59' 28".
Transmitter: 10-mi. N of Monroe.
Ownership: Mitch Carter.

***Morrow**—W55CR, Word of God Fellowship Inc.
Technical Facilities: 1000-w TPO, 16.51-kw ERP, 449-ft. above ground, 1158-ft. above sea level, lat. 33° 40' 25", long. 84° 16' 00".
Transmitter: 3075 River Rd., Panthersville.
Ownership: Word of God Fellowship Inc.

***Moultrie**—W21BP, Thomas J. Piper. Phone: 414-547-6624.
Technical Facilities: 300-w TPO, 2.62-kw ERP, 500-ft. above ground, 823-ft. above sea level, lat. 31° 08' 05", long. 84° 06' 16".
Transmitter: Hwy. 93, 2-mi. E of Pelham.
Ownership: Thomas J. Piper.

***Moultrie**—W34BY, Roberta A. Piper. Phone: 414-547-6624.
Technical Facilities: 1000-w TPO, 3.09-kw ERP, 500-ft. above ground, 825-ft. above sea level, lat. 31° 08' 05", long. 84° 06' 16".
Transmitter: 3.2-mi. E of Pelham off Hwy. 93.
Ownership: Roberta A. Piper.

***Moultrie**—W57CE, Rodney Harrison Nichols. Phone: 417-881-9549.
Technical Facilities: 1000-w TPO, 3.2-kw ERP, 500-ft. above ground, 825-ft. above sea level, lat. 31° 08' 05", long. 84° 06' 16".
Transmitter: 3.2-mi. E of Pelham off Hwy. 93.
Ownership: Rodney H. Nichols.

***Moultrie**—W61CU, Dave L. Nichols. Phone: 417-833-2791.
Technical Facilities: 243-w TPO, 2.6-kw ERP, 500-ft. above ground, 825-ft. above sea level, lat. 31° 08' 05", long. 84° 06' 16".
Transmitter: 2-mi. E of Pelham off Hwy. 93.
Ownership: Dave Lester Nichols.

***Moultrie**—W65DH, Gregory L. Watts. Phone: 706-884-8168.

Technical Facilities: 172-w TPO, 1.88-kw ERP, 499-ft. above ground, 823-ft. above sea level, lat. 31° 08' 05", long. 84° 06' 16".
Transmitter: 2-mi. E of Pelham off Hwy. 93.
Ownership: Gregory L. Watts.

***Moultrie**—W67DH, Cleve Frederick Kennely.
Technical Facilities: 1000-w TPO, 3.2-kw ERP, 500-ft. above ground, 825-ft. above sea level, lat. 31° 08' 05", long. 84° 06' 16".
Transmitter: 3.2-mi. E of Pelham off Hwy. 93.
Ownership: Cleve F. Kennely.

Roswell—WFNA-LP, Ch. 32, Prism Broadcasting Network Inc.
Technical Facilities: 1000-w TPO, 18.2-kw ERP, 180-ft. above ground, 2063-ft. above sea level, lat. 34° 04' 20", long. 84° 27' 22".
Holds CP for change to 560-w TPO, 1017-ft. above ground, 2034-ft. above sea level, lat. 33° 46' 15", long. 84° 23' 10".
Transmitter to Nations Bank Building. BPTTL-981106JA.
Transmitter: Sweat Mountain.
Ownership: Prism Broadcasting Network Inc.

***Sandersville**—W18BW, Carl L. Gillis III. Phone: 912-275-7777.
Technical Facilities: 1000-w TPO, 23.1-kw ERP, 469-ft. above ground, 948-ft. above sea level, lat. 33° 03' 39", long. 82° 47' 07".
Transmitter: 5-mi. N of Sandersville.
Ownership: Carl L. Gillis III.

***Sandersville**—W45AX, Carl L. Gillis Jr. Phone: 912-272-2262.
Technical Facilities: 1000-w TPO, 25.97-kw ERP, 499-ft. above ground, 948-ft. above sea level, lat. 33° 03' 39", long. 82° 47' 07".
Transmitter: Hwy. 15, N of Sandersville.
Ownership: Carl L. Gillis Jr.


***Sandersville**—W61CK, Bonanza Partners II. Phone: 214-243-3030.
Technical Facilities: 100-w TPO, 0.76-kw ERP, 450-ft. above ground, 900-ft. above sea level, lat. 33° 03' 43", long. 82° 47' 07".
Transmitter: Hwy. 15, 5-mi. N of Sandersville.
Ownership: Bonanza Partners II.

***Sandersville**—W66CC, N.B.I. TV Partners. Phone: 415-443-1415.
Technical Facilities: 100-w TPO, 0.76-kw ERP, 450-ft. above ground, 900-ft. above sea level, lat. 33° 03' 43", long. 82° 47' 07".
Transmitter: Hwy. 15, 5-mi. N of Sandersville.
Ownership: NBI TV Partners.

Savannah—W55AW, Channel America LPTV License Subsidiary Inc. Phone: 305-856-5668.
Technical Facilities: 60-w TPO, 0.692-kw ERP, 161-ft. above ground, 180-ft. above sea level, lat. 32° 03' 48", long. 81° 02' 56".
Transmitter: 2526 Gregory St., Savannah.
Began Operation: June 1, 1989.
Ownership: Channel America LPTV License Subsidiary Inc.
Advertising: Yes.
Note: Operating as a translator.

Savannah—W57CT, Trinity Broadcasting Network Inc. Phone: 714-832-2950. Fax: 714-730-0661.
Technical Facilities: 1000-w TPO, 16.4-kw ERP, 433-ft. above ground, 443-ft. above sea level, lat. 32° 02' 43", long. 81° 07' 23".
Holds CP for change to 5000-w TPO, 15.4-kw ERP, 384-ft. above ground, 394-ft. above sea level.
Transmitter: Existing tower, 0.4-mi. SW of junction of 52nd & Hopkins Sts.

This data is available on CD-ROM for use on your own computer.



Contact our Sales Department at
Warren Communications News
Phone: 800-771-9202

Equipment: Television Technology transmitter; Bogner antenna.
Satellite earth station: Scientific-Atlanta, 3.2-meter.
Began Operation: July 25, 1988.
Ownership: Trinity Broadcasting Network Inc.

Holds CP for change to 2000-w TPO, 30.1-kw ERP. BPTT-JG0601YV.
Transmitter: 2.2-mi. WSW of US Rte. 82 & I-75.
Ownership: Trinity Broadcasting Network Inc.
Note: Licensed as a translator.

***Savannah**—W62CP, Blake Twedt. Phone: 813-392-1681.
Technical Facilities: 138-w TPO, 1-kw ERP, 400-ft. above ground, 400-ft. above sea level, lat. 32° 02' 48", long. 81° 20' 27".
Transmitter: 4-mi. W of Hopedon Airport.
Ownership: Blake Twedt.

***Tifton**—W51AR, Northside Baptist Church. Phones: 912-386-5151; 912-382-6855. Fax: 912-382-9542.
Technical Facilities: 100-w TPO, 1.86-kw ERP, 115-ft. above ground, 483-ft. above sea level, lat. 31° 28' 18", long. 83° 30' 48".
Transmitter: 302 W. 20th St.
Ownership: Northside Baptist Church.
Advertising: No.
Personnel: Ricky Hobby, General Manager.
Note: Licensed as a translator.

***Savannah**—WHDS-LP, Ch. 32, Ivan C. Nachman. Phone: 813-392-0335.
Technical Facilities: 138-w TPO, 4.46-kw ERP, 400-ft. above ground, 322-ft. above sea level, lat. 32° 04' 07", long. 81° 05' 35".
Transmitter: 4-mi. W of Hopedon Airport.
Ownership: Ivan Nachman.

Valdosta—W66BW, Trinity Broadcasting Network Inc. Phone: 714-832-2950. Fax: 714-730-0661.
Technical Facilities: 1000-w TPO, 22.4-kw ERP, 417-ft. above ground, 607-ft. above sea level, lat. 30° 51' 50", long. 83° 23' 39".
Transmitter: WAFT(FM) tower site, near Valdosta.
Ownership: Trinity Broadcasting Network Inc.

Savannah, Thunderbolt, Isle of Hope, Hunter, Pooler & Garden City—W13CC, The Box Worldwide LLC. Phone: 305-674-5000. Fax: 305-604-5577.
Technical Facilities: 10-w TPO, 0.027-kw ERP, 518-ft. above ground, 515-ft. above sea level, lat. 32° 02' 43", long. 81° 07' 23".
Transmitter: Clinch & Stark Sts., Savannah.
Equipment: TTC transmitter; Scala antenna.
Ownership: The Box Worldwide LLC.
Advertising: No.
Represented (legal): Bryan Cave LLP.
Personnel: Warren Reeves, General Manager; Jesse Coleman, Chief Engineer.

***Valdosta**—WBVJ-LP, Ch. 53, WTLH Inc. Phone: 850-576-4990. Fax: 850-576-4904.
Technical Facilities: 10-w TPO, 0.18-kw ERP, 289-ft. above ground, 449-ft. above sea level, lat. 30° 52' 21", long. 83° 20' 36".
Holds CP for change to 0.439-kw ERP, 564-ft. above sea level, lat. 30° 50' 29", long. 83° 18' 26". BPTTL-990316AAA.
Transmitter: W. Gordon St.
Equipment: Acrodyne transmitter; Scala antenna.
Ownership: Pegasus Communications Corp.
Represented (sales): Petry.
Represented (engineering): Fisher Wayland Cooper.
Represented (legal): Michael F. Brown.
Personnel: Paul Syracuse, General Manager; Michael F. Brown, Chief Engineer; Brenda Maynard, Sales Manager.
Note: Operating as a translator.

Statesboro—W48BH, Trinity Broadcasting Network Inc. Phone: 714-832-2950. Fax: 714-730-0661.
Technical Facilities: 100-w TPO, 13.3-kw ERP, 269-ft. above ground, 515-ft. above sea level, lat. 32° 25' 32", long. 81° 47' 43".
Transmitter: 1-mi. SSW of U.S. Hwy. 310 & State Hwy. 67 intersection.
Equipment: TSI transmitter; Andrew antenna.
Began Operation: August 1, 1993.
Ownership: Trinity Broadcasting Network Inc.
Personnel: Mark Loyd, General Manager.

Valdosta—WSWB-LP, Ch. 35, WTLH Inc. Technical Facilities: 42-w TPO, 0.183-kw ERP, 289-ft. above ground, 450-ft. above sea level, lat. 30° 52' 21", long. 83° 20' 36".
Holds CP for change to Ch. 35, 21-w TPO. BPTTL-980601MV.
Transmitter: Valtech Rd., near I-75, Valdosta.
Ownership: Pegasus Communications Corp.
Advertising: Yes.
Note: Licensed as a translator.

***Tifton**—W05AZ, WOAZ Inc. Technical Facilities: 10-w TPO, 0.03-kw ERP, 150-ft. above ground, 420-ft. above sea level, lat. 31° 26' 58", long. 83° 30' 24".
Transmitter: 6-mi. S of Tifton off Old Union Rd.
Equipment: Emcee transmitter; Bogner antenna.
Ownership: WOAZ Inc.

Vidalia—W19CK, Four Rivers Communications Inc. Phone: 912-275-7777.
Technical Facilities: 1000-w TPO, 45.6-kw ERP, 682-ft. above sea level, lat. 32° 12' 29", long. 82° 29' 49".
Holds CP for change to 39.7-kw ERP, 367-ft. above ground. BPTTL-981130JA.
Transmitter: Hwy. 280 W of Vidalia.
Ownership: Four Rivers Communications Inc.

***Tifton**—W16AK, Tifton Translator Inc. Technical Facilities: 100-w TPO, 0.701-kw ERP, 177-ft. above ground, 532-ft. above sea level, lat. 31° 28' 16", long. 83° 29' 12".
Transmitter: 1.7-mi. NE of city center at 50.99°T.
Ownership: Tifton Translator Inc.

Tifton—W20BF, Trinity Broadcasting Network Inc. Phone: 714-832-3950.
Technical Facilities: 1000-w TPO, 15.8-kw ERP, 444-ft. above ground, 781-ft. above sea level, lat. 31° 27' 17", long. 83° 33' 37".
Transmitter: 2.2-mi. WNW of US Rte. 82 & I-75.
Ownership: Trinity Broadcasting Network Inc.

Waycross—W54CW, Trinity Broadcasting Network Inc. Phone: 714-832-2950. Fax: 714-730-0661.
Technical Facilities: 1000-w TPO, 16.1-kw ERP, 390-ft. above ground, 407-ft. above sea level, lat. 31° 15' 49", long. 82° 17' 30".
Holds CP for change to 18.8-kw ERP, 390-ft. above sea level. BPTTL-19990720JG.
Transmitter: Side of WKUB(FM) tower, near Blackshear.
Began Operation: May 1, 1993.

Tifton—W33BX, Trinity Broadcasting Network Inc. Phone: 714-832-2950. Fax: 714-730-0661.
Technical Facilities: 1000-w TPO, 15.8-kw ERP, 444-ft. above ground, 781-ft. above sea level, lat. 31° 27' 17", long. 83° 33' 37".

Ownership: Trinity Broadcasting Network Inc.
Represented (engineering): Smith & Fisher.
Represented (legal): Colby M. May.
Personnel: Paul Crouch, General Manager; Ben Miller, Chief Engineer; Rod Henke, Sales Manager.

Technical Facilities: 105-w TPO, 1-kw ERP, 152-ft. above ground, 157-ft. above sea level, lat. 19° 43' 51", long. 155° 04' 11".
Transmitter: 1-mi. W of Hilo.
Ownership: D.J. Standley.

Hawaii

***Glenwood-Hilo**—K20EL, Andrew Annenberg. Technical Facilities: 1000-w TPO, 42.5-kw ERP, 200-ft. above ground, 2700-ft. above sea level, lat. 19° 30' 05", long. 155° 10' 04".
Requests modification of CP for change to 34-kw ERP, 148-ft. above ground, 2881-ft. above sea level, lat. 19° 30' 17", long. 155° 10' 40".
Transmitter to Olaa Forest Reserve, near Volcano. BMTPTL-960723JA.
Transmitter: 1.2-mi. NW of Glenwood.
Ownership: Andrew Annenberg.

***Hilo**—K47FA, D.J. Standley. Phone: 503-465-9442.
Technical Facilities: 105-w TPO, 1-kw ERP, 152-ft. above ground, 157-ft. above sea level, lat. 19° 43' 51", long. 155° 04' 11".
Transmitter: 1-mi. W of Hilo.
Ownership: D.J. Standley.

Glenwood-Hilo—K22EL, Hawaii 22 Inc. Phone: 501-221-0400.
Technical Facilities: 1000-w TPO, 42.34-kw ERP, 200-ft. above ground, 2700-ft. above sea level, lat. 19° 30' 05", long. 155° 10' 04".
Requests modification of CP for change to 34-kw ERP, 148-ft. above ground, 2881-ft. above sea level, lat. 19° 30' 17", long. 155° 10' 40".
Transmitter to Olaa Forest Reserve, near Volcano. BMTPTL-960723JB.
Transmitter: 1.2-mi. NW of Glenwood.
Began Operation: May 7, 1999.
Ownership: Equity Broadcasting Corp.

***Hilo**—K52FE, D.J. Standley. Phone: 503-465-9442.
Technical Facilities: 105-w TPO, 1-kw ERP, 152-ft. above ground, 157-ft. above sea level, lat. 19° 43' 51", long. 155° 04' 11".
Transmitter: 1-mi. W of Hilo.
Ownership: D.J. Standley.

Haleakala—KUKO-LP, Ch. 24, Michael R. Durch. Phone: 808-244-6049.
Technical Facilities: 1000-w TPO, 6.49-kw ERP, 95-ft. above ground, 10049-ft. above sea level, lat. 20° 42' 41", long. 156° 15' 28".
Transmitter: Haleakala Mountain Peak, 0.5-mi. E of center of Haleakala.
Began Operation: January 1, 1990.
Ownership: Michael R. Durch.
Advertising: Yes. Rates: \$20.00/30 Sec.; \$30.00/Min.; \$150.00/Hour.

***Hilo**—K61GR, Bruce Cole. Phone: 503-465-9442.
Technical Facilities: 105-w TPO, 1-kw ERP, 152-ft. above ground, 157-ft. above sea level, lat. 19° 43' 51", long. 155° 04' 11".
Transmitter: 1-mi. W of Hilo.
Ownership: Bruce Cole.

***Hilo**—K66FL, Susan M. Standley. Phone: 503-465-9442.
Technical Facilities: 105-w TPO, 1-kw ERP, 152-ft. above ground, 157-ft. above sea level, lat. 19° 43' 51", long. 155° 04' 11".
Transmitter: 1-mi. W of Hilo.
Ownership: Susan M. Standley.

***Hilo**—K24EL, Harold Hubbard. Phone: 808-539-3888.
Technical Facilities: 105-w TPO, 1.01-kw ERP, 152-ft. above ground, 157-ft. above sea level, lat. 19° 43' 51", long. 155° 04' 11".
Transmitter: 1-mi. W of Hilo.
Ownership: Harold Hubbard.

***Hilo**—K68EX, Susan M. Standley. Phone: 503-465-9442.
Technical Facilities: 105-w TPO, 1-kw ERP, 152-ft. above ground, 157-ft. above sea level, lat. 19° 43' 51", long. 155° 04' 11".
Transmitter: 1-mi. W of Hilo.
Ownership: Susan M. Standley.

***Hilo**—K30ER, Bruce Cole. Transmitter: 0.9-mi. W of Hilo.
Ownership: Bruce Cole.

Honolulu—K42CO, Oceania Broadcasting Network Inc. Phone: 808-262-2000. Fax: 808-254-1313.
Technical Facilities: 1000-w TPO, 13.1-kw ERP, 39-ft. above ground, 164-ft. above sea level, lat. 21° 19' 49", long. 157° 45' 25".
Holds CP for change to 29.7-kw ERP.
Transmitter: SW junction of Kakaina & Waikapanaha Sts., near Waimanalo.
Ownership: Oceania Broadcasting Network Inc.
Note: Operating as a translator.

***Hilo**—K39EM, D.J. Standley. Phone: 503-465-9442.
Technical Facilities: 105-w TPO, 1-kw ERP, 152-ft. above ground, 157-ft. above sea level, lat. 19° 43' 51", long. 155° 04' 11".
Transmitter: 1-mi. W of Hilo.
Ownership: D.J. Standley.

Honolulu—K50AP, National Capital Christian Broadcasting Inc. Phone: 703-369-3400.
Technical Facilities: 1000-w TPO, 7.36-kw ERP, 371-ft. above ground, 381-ft. above sea level, lat. 21° 17' 59", long. 157° 50' 30".
Holds CP for change to 645-w TPO, 4.8-kw ERP, 387-ft. above sea level, lat. 21° 17' 39", long. 157° 50' 18".
Transmitter to Century Center Bldg. BPTTL-940719JC.
Transmitter: 930 Kaheka St., Honolulu.
Equipment: Television Technology transmitter; Bogner antenna.
Began Operation: September 1, 1989.

***Hilo**—K41EH, D.J. Standley. Phone: 503-465-9442.

Hawaii—Low Power Television Stations

- Ownership:** National Capital Christian Broadcasting Group Inc.
Advertising: Planned.
Personnel: Arthur Hixson, General Manager.
- Honolulu—K54EX, Craig Allyn Jue.**
Technical Facilities: 1000-w TPO, 23.4-kw ERP, 171-ft. above ground, 2650-ft. above sea level, lat. 21° 23' 42", long. 158° 05' 55".
Requests modification of CP for change to lat. 21° 23' 45", long. 158° 05' 58". BMPPTL-9505011B.
Transmitter: 4-mi. W of State Rte. 75 & Interstate H1 Intersection.
Began Operation: March 13, 1996.
Ownership: Craig Allyn Jue.
- Honolulu—K56EX, Victor Agmata.** Phones: 808-847-1151; 808-845-0056. Fax: 808-848-2660.
Technical Facilities: 1000-w TPO, 46.9-kw ERP, 33-ft. above ground, 2234-ft. above sea level, lat. 21° 23' 45", long. 158° 05' 58".
Transmitter: Palihua Ridge.
Equipment: Philips transmitter; Philips antenna.
Began Operation: June 1, 1995.
Ownership: Victor Agmata.
Represented (sales): Star Media & Promotions Inc.
Personnel: Flora Gallia, General Manager; Robin Liu, Chief Engineer.
- *Honolulu—K59EJ, Neal L. Andrews Jr.**
Technical Facilities: 100-w TPO, 0.912-kw ERP, 289-ft. above ground, 299-ft. above sea level, lat. 21° 17' 56", long. 157° 50' 44".
Transmitter: 735 Sheridan St., Honolulu.
Ownership: Neal L. Andrews Jr.
- Honolulu—K60FJ, HTV/HTN Hawaii Television Network.** Phone: 808-878-1770.
Technical Facilities: 1000-w TPO, 18.1-kw ERP, 59-ft. above ground, 2340-ft. above sea level, lat. 21° 23' 45", long. 158° 05' 58".
Transmitter: Palihua Ridge, 0.25-mi. SE of Palihua.
Satellite earth station: Mark V.
Began Operation: August 12, 1996.
Ownership: HTV/HTN/Hawaiian Television Network Ltd.
Multichannel TV Sound: Stereo only.
Represented (legal): Arent Fox Kintner Plotkin & Kahn.
Personnel: Charlene Weh, General Manager.
- *Honolulu—K62EF, Honolulu Media Group LLP.** Phone: 561-694-8420.
Technical Facilities: 112-kw ERP, 69-ft. above ground, 2350-ft. above sea level, lat. 21° 23' 45", long. 158° 05' 58".
Transmitter: Palihua Ridge, near Waipahu.
Equipment: ITS transmitter; Micro Communications Inc. antenna.
Ownership: Honolulu Media Group LLC.
Note: Licensed as a translator.
- Honolulu—KHHI-LP, Ch. 48, Equity Broadcasting Corp.** Phone: 501-221-0400. Fax: 501-221-3955.
Technical Facilities: 1800-w TPO, 32.8-kw ERP, 59-ft. above ground, 2339-ft. above sea level, lat. 21° 23' 45", long. 158° 05' 58".
Transmitter: Palihua Ridge, 0.25 mi. SE of Palihua.
Equipment: ITS transmitter; Antenna Concepts antenna.
Satellite earth station: Scientific-Atlanta, 5-meter. Scientific-Atlanta; Standard Communications receivers.
Began Operation: March 1, 1996.
Ownership: Equity Broadcasting Corp.
- Represented (legal):** Irwin, Campbell & Tannenwald PC.
Personnel: Bob Joblin, General Manager; Neal Ardman, Chief Engineer.
- *Lahaina—K25ER, American Telecasting of Hawaii Inc.** Phone: 719-632-5544. Fax: 719-632-5549.
Technical Facilities: 100-w TPO, 2.2-kw ERP, 3323-ft. above sea level, lat. 20° 48' 23", long. 156° 52' 01".
Transmitter: Waiakeakua Peak, 3-mi. SE of Lanai City.
Ownership: American Telecasting Inc.
- *Lahaina—K33DW, American Telecasting of Hawaii Inc.** Phone: 719-632-5544. Fax: 719-632-5549.
Technical Facilities: 100-w TPO, 2.2-kw ERP, 3323-ft. above sea level, lat. 20° 48' 23", long. 156° 52' 01".
Transmitter: Waiakeakua Peak, 3-mi. SE of Lanai City.
Ownership: American Telecasting Inc.
- *Lahaina—K41DZ, Patricia Gardner.** Phone: 702-831-9559.
Technical Facilities: 101-w TPO, 1-kw ERP, 125-ft. above ground, 2326-ft. above sea level, lat. 20° 50' 43", long. 156° 54' 04".
Transmitter: 1-mi. NE of Lanai City.
Ownership: Patricia Gardner.
- *Lahaina—K50EA, W. Eden Raikes.** Phone: 808-879-5325.
Technical Facilities: 101-w TPO, 1-kw ERP, 125-ft. above ground, 2325-ft. above sea level, lat. 20° 50' 43", long. 156° 54' 04".
Transmitter: 1-mi. NE of Lanai City.
Ownership: W. Eden Raikes.
- *Lahaina—K54EB, American Telecasting of Hawaii Inc.** Phone: 719-632-5544.
Technical Facilities: 100-w TPO, 2.07-kw ERP, 3323-ft. above sea level, lat. 20° 48' 23", long. 156° 52' 01".
Transmitter: Waiakeakua Peak, SE of Lanai City.
Ownership: American Telecasting Inc.
- *Lahaina—K67GS, Charles W. Swaner.** Phone: 206-746-4064.
Technical Facilities: 101-w TPO, 1-kw ERP, 130-ft. above ground, 2326-ft. above sea level, lat. 20° 50' 43", long. 156° 54' 04".
Transmitter: 1-mi. NE of Lanai City.
Ownership: Charles W. Swaner.
- *Maui—K310T, American Telecasting of Hawaii Inc.** Phone: 719-632-5544.
Technical Facilities: 100-w TPO, 1.425-kw ERP, 2861-ft. above sea level, lat. 20° 42' 26", long. 156° 21' 41".
Holds CP for change to 1000-w TPO, 21.7-kw ERP, 184-ft. above ground, 305-ft. above sea level, lat. 20° 49' 24", long. 156° 27' 27".
Transmitter to existing tower on Thompson Ranch Rd., Haleakala. BMPPTL-960517UC.
Transmitter: Thompson Ranch Rd., Mount Haleakala, Kahului.
Ownership: American Telecasting Inc.
- *Maui—K40FC, American Telecasting of Hawaii Inc.** Phone: 719-632-5544. Fax: 719-632-5549.
Technical Facilities: 100-w TPO, 1.43-kw ERP, 20-ft. above ground, 2861-ft. above sea level, lat. 20° 42' 26", long. 156° 21' 41".
Holds CP for change to 1000-w TPO, 24.1-kw ERP, 184-ft. above ground, 305-ft. above sea level, lat. 20° 49' 24", long. 156° 27' 27".
- Transmitter to existing tower on Thompson Ranch Rd., Haleakala.** BMPPTL-960517UD.
Transmitter: Thompson Ranch Rd., Mount Haleakala, Kahului.
Ownership: American Telecasting Inc.
- *Maui—K57HJ, American Telecasting of Hawaii Inc.**
Technical Facilities: 100-w TPO, 1.252-kw ERP, 14-ft. above ground, 2854-ft. above sea level, lat. 20° 42' 26", long. 156° 21' 41".
Holds CP for change to 1000-w TPO, 28.6-kw ERP, 184-ft. above ground, 305-ft. above sea level, lat. 20° 49' 24", long. 156° 27' 27".
Transmitter to tower on Thompson Ranch Rd. BMPPTL-960517UF.
Transmitter: Thompson Ranch Rd., Mount Haleakala.
Ownership: American Telecasting Inc.
- *Maui—K63FE, American Telecasting of Hawaii Inc.** Phone: 719-632-5544. Fax: 719-632-5549.
Technical Facilities: 100-w TPO, 1.252-kw ERP, 15-ft. above ground, 2854-ft. above sea level, lat. 20° 42' 26", long. 156° 21' 41".
Holds CP for change to 1000-w TPO, 29.9-kw ERP, 184-ft. above ground, 305-ft. above sea level, lat. 20° 49' 24", long. 156° 27' 27".
Transmitter to existing tower on Thompson Ranch Rd., Haleakala. BMPPTL-960517UE.
Transmitter: Thompson Ranch Rd., Mount Haleakala, Kahului.
Ownership: American Telecasting Inc.
- Wailuku—K51EM, Hawaii 22 Inc.** Phone: 501-221-0400.
Technical Facilities: 1000-w TPO, 22.41-kw ERP, 60-ft. above ground, 9260-ft. above sea level, lat. 20° 42' 17", long. 156° 16' 35".
Holds CP for change to 49.3-kw ERP, 121-ft. above ground, 3719-ft. above sea level, lat. 20° 39' 37", long. 156° 21' 34". Transmitter to Puu Makua Peak, near Wailuku. BMPPTL-960517YM.
Transmitter: Near Summit of Mount Haleakala.
Began Operation: May 7, 1999.
Ownership: Hawaii 22 Inc.
- Wailuku—KAMN-LP, Ch. 61, Juliet R. Yankowitz.**
Technical Facilities: 1000-w TPO, 10.2-kw ERP, 30-ft. above ground, 827-ft. above sea level, lat. 20° 53' 58", long. 156° 31' 15".
Transmitter: Wailuku.
Equipment: 3 OBM transmitter; Scala antenna.
Satellite earth station: General Instrument, 4-meter.
Began Operation: October 29, 1995.
Ownership: Juliet R. Harvey.
Advertising: No.
Personnel: Daniel C. Yankowitz, General Manager.
- Wailuku—KUPA-LP, Ch. 59, Susan Ourch.** Phone: 808-244-6049.
Studio: 1744 Kaahumanu Ave., Top Floor, Wailuku, HI 96793.
Technical Facilities: 100-w TPO, 0.725-kw ERP, 46-ft. above ground, 243-ft. above sea level, lat. 20° 53' 34", long. 156° 29' 52".
Transmitter: 1744 Kaahumanu Ave., Wailuku.
Equipment: TTC transmitter; Bogner antenna.
Began Operation: December 18, 1992.
Ownership: Susan Ourch.
Personnel: Michael Ourch, General Manager.
- Technical Facilities:** 10-w TPO, 0.17-kw ERP, 56-ft. above ground, 5358-ft. above sea level, lat. 43° 37' 17", long. 113° 17' 25".
Transmitter: Approx. 1.6-mi. NW of Country Rd. & U.S. 20/26 intersection.
Equipment: Emcee transmitter; Scala antenna.
Ownership: Oregon Trail Broadcasting Co.
Personnel: Bill Fouch, General Manager; Robin Estopinal, Chief Engineer.
Note: Operating as a translator.
- Ashton—K09VD, Oregon Trail Broadcasting Co.** Phone: 702-642-3333. Fax: 702-657-3423.
Technical Facilities: 10-w TPO, 0.15-kw ERP, 60-ft. above ground, 5305-ft. above sea level, lat. 44° 03' 59", long. 111° 27' 31".
Transmitter: Approx. 0.43-mi. S of intersection of Rtes. 32 & 47.
Equipment: Emcee transmitter; Scala antenna.
Ownership: Oregon Trail Broadcasting Co.
Personnel: Bill Fouch, General Manager; Robin Estopinal, Chief Engineer.
Note: Operating as a translator.
- Blackfoot—K13VI, Oregon Trail Broadcasting Co.** Phone: 702-642-3333. Fax: 702-657-3423.
Technical Facilities: 10-w TPO, 0.085-kw ERP, 49-ft. above ground, 4531-ft. above sea level, lat. 43° 11' 54", long. 112° 21' 22".
Transmitter: Near corner of Jensen Grove & Parkway Dr., Blackfoot.
Equipment: Emcee transmitter; Scala antenna.
Ownership: Oregon Trail Broadcasting Co.
Personnel: Bill Fouch, General Manager; Robin Estopinal, Chief Engineer.
Note: Operating as a translator.
- Boise—K10MY, Women's LPTV Network.** Phone: 605-335-1136.
Technical Facilities: 10-w TPO, 0.19-kw ERP, 30-ft. above ground, 3025-ft. above sea level, lat. 43° 35' 10", long. 116° 16' 06".
Transmitter: 1976 Century Way.
Ownership: Women's LPTV Network.
- Boise—K31FO, Three Angels Broadcasting Network Inc.** Phone: 618-627-4651. Fax: 618-627-4155.
Studio: 3391 Charley Good Rd., West Frankfort, IL 62896.
Technical Facilities: 1000-w TPO, 72-kw ERP, 200-ft. above ground, 7240-ft. above sea level, lat. 43° 45' 18", long. 116° 05' 52".
Transmitter: Oeer Point antenna site, 9.5-mi. NNE of Boise.
Equipment: Acrodyme transmitter; Jampro antenna.
Satellite earth station: OH Satellite, 3-meter.
Began Operation: October 1, 1995.
Ownership: Three Angels Broadcasting Network Inc.
Advertising: No.
Represented (engineering): Moses Primo.
Represented (legal): David Silverman.
Personnel: Moses Primo, Chief Engineer.
- *Boise—K35FW, North Rocky Mountain Television LLC.**
Technical Facilities: 1000-w TPO, 9.33-kw ERP, 100-ft. above ground, 7078-ft. above sea level, lat. 43° 45' 16", long. 116° 05' 56".
Holds CP for change to 27.72-kw ERP, 7303-ft. above sea level, lat. 43° 45' 18", long. 116° 05' 56". BPTTL-JG0601TG.
Transmitter: Approx. 10-mi. NNE of Boise on Oeer Point.
Ownership: North Rocky Mountain Television LLC.
- Boise—K43BE, Ken Jacobsen.** Phone: 605-335-1136.

Technical Facilities: 1000-w TPO, 27.4-kw ERP, 20-ft. above ground, 3684-ft. above sea level, lat. 43° 35' 54", long. 116° 09' 00".
Transmitter: Table Rock, 1-mi. E of Boise.
Ownership: Kentel.

Boise—K47BE, Trinity Broadcasting Network Inc. Phone: 714-832-2950. Fax: 714-730-0611.
Technical Facilities: 900-w TPO, 7-kw ERP, 79-ft. above ground, 3740-ft. above sea level, lat. 43° 35' 41", long. 116° 08' 39".
Transmitter: Table Rock, approx. 1-mi. E of Boise.
Began Operation: December 14, 1988.
Ownership: Trinity Broadcasting Network Inc.
Represented (engineering): Smith & Fisher.
Represented (legal): Colby M. May.
Personnel: Paul Crouch, General Manager; Ben Miller, Chief Engineer; Rod Henke, Sales Manager.

***Boise—K56FQ, Brewer Family Trust.** Phone: 818-342-1290.
Technical Facilities: 1000-w TPO, 9.83-kw ERP, 100-ft. above ground, 7078-ft. above sea level, lat. 43° 45' 16", long. 116° 05' 56".
Transmitter: 10.7-mi. NNE of Deer Point.
Ownership: Brewer Family Trust.

***Boise—K60FH, Robert E. & Rosalie T. Dettle.** Phone: 408-426-7222.
Technical Facilities: 1000-w TPO, 9.8-kw ERP, 100-ft. above ground, 7078-ft. above sea level, lat. 43° 45' 16", long. 116° 05' 56".
Transmitter: 10.7-mi. NNE of Deer Point.
Ownership: Robert E. & Rosalie T. Dettle.

***Boise—K64EJ, Joe C. Maples.** Phone: 503-665-5352.
Technical Facilities: 1000-w TPO, 9.66-kw ERP, 100-ft. above ground, 7078-ft. above sea level, lat. 43° 45' 16", long. 116° 05' 56".
Transmitter: 10-mi. NNE of Boise on Deer Point.
Ownership: Joe C. Maples.

***Boise—K68EJ, MS Communications LLC.** Phone: 310-552-7970.
Technical Facilities: 1000-w TPO, 9.06-kw ERP, 100-ft. above ground, 7078-ft. above sea level, lat. 43° 45' 16", long. 116° 05' 56".
Transmitter: 12-mi. NE of Boise on Deer Point Communications Site.
Ownership: MS Communications LLC.

Boise—KCLP-LP, Ch. 22, Alpha & Omega Communications LLC. Studio: 309 1/2 11th Ave. S, Nampa, ID 83651.
Technical Facilities: 1000-w TPO, 23.2-kw ERP, 35-ft. above ground, 7175-ft. above sea level, lat. 43° 45' 18", long. 116° 05' 52".
Transmitter: Deer Point antenna site, 9.5-mi. NNE of Boise.
Equipment: 3 DBM transmitter; Scala antenna.
Began Operation: July 1, 1994.
Ownership: Alpha & Omega Communications LLC.
Multichannel TV Sound: Stereo only.
Personnel: William B. Hull, General Manager; Roy Gould, Chief Engineer.

Boise-Nampa-Caldwell—K33DT, International Television Network Inc. **Technical Facilities:** 2000-w TPO, 48.31-kw ERP, 7149-ft. above sea level, lat. 43° 45' 18", long. 116° 05' 52".
Holds CP for change to: 42.11-kw ERP, 57-ft. above ground, 7087-ft. above sea level. BMDTTL-971010JH.
Transmitter: Deer Point, Shafer Butte, Boise.
Ownership: Bill Schuyler.

Burley—K07UL, Falls Broadcasting Co. Phone: 702-642-3333. Fax: 702-657-3423.
Technical Facilities: 10-w TPO, 0.174-kw ERP, 56-ft. above ground, 4206-ft. above sea level, lat. 42° 32' 38", long. 113° 48' 00".
Transmitter: Near intersection of 8th St. & Yale Ave., Burley.
Equipment: Emcee transmitter; Scala antenna.
Ownership: Falls Broadcasting Co.
Personnel: Bill Fouch, General Manager; Robin Estopinal, Chief Engineer.
Note: Licensed as a translator.

***Burley & Rupert—K51FI, Robert Bradley Smith.** **Technical Facilities:** 1000-w TPO, 6.7-kw ERP, 29-ft. above ground, 4621-ft. above sea level, lat. 42° 29' 28", long. 113° 54' 44".
Transmitter: Burley Butte, near Burley.
Ownership: Robert B. Smith.

Challis—K04OH, Oregon Trail Broadcasting Co. Phone: 702-642-3333. Fax: 702-657-3423.
Technical Facilities: 10-w TPO, 0.098-kw ERP, 8461-ft. above sea level, lat. 44° 14' 02", long. 113° 57' 23".
Transmitter: Willow Creek Summit, N of Dickey.
Equipment: Emcee transmitter; Scala antenna.
Ownership: Oregon Trail Broadcasting Co.
Personnel: Bill Fouch, General Manager; Robin Estopinal, Chief Engineer.
Note: Operating as a translator.

Challis—K07VI, Oregon Trail Broadcasting Co. Phone: 208-232-6666. Fax: 208-233-6678.
Technical Facilities: 10-w TPO, 0.075-kw ERP, 20-ft. above ground, 5102-ft. above sea level, lat. 44° 30' 50", long. 114° 09' 24".
Transmitter: 3.5-mi. ENE of center of Challis, 0.9-mi. SE of Beardsley Hot Springs.
Ownership: Oregon Trail Broadcasting Co.
Advertising: No.
Note: Operating as a translator.

Coeur d'Alene—K20EM, Spokane Television Inc. Phone: 509-324-4000. Fax: 509-328-5274.
Technical Facilities: 1000-w TPO, 7.2-kw ERP, 75-ft. above ground, 4150-ft. above sea level, lat. 47° 34' 54", long. 116° 43' 47".
Transmitter: W. Canfield Butte, 3.5-mi. NE of Coeur d'Alene.
Ownership: Spokane Television Inc.
Multichannel TV Sound: Stereo only.
Note: Operating as a translator.

Coeur d'Alene—KTYJ-LP, Ch. 58, Christian Broadcasting of Idaho Inc. **Technical Facilities:** 1000-w TPO, 26.4-kw ERP, 66-ft. above ground, 4146-ft. above sea level, lat. 47° 43' 54", long. 116° 43' 47".
Transmitter: W. Canfield Butte, 4-mi. NNE of Coeur d'Alene.
Ownership: Christian Broadcasting of Idaho Inc.
Note: Operating as a translator.

Driggs—K09UZ, Oregon Trail Broadcasting Co. Phone: 702-642-3333. Fax: 702-657-3423.
Technical Facilities: 10-w TPO, 0.077-kw ERP, 26-ft. above ground, 9823-ft. above sea level, lat. 43° 47' 18", long. 110° 56' 02".
Transmitter: Grand Targhee Ski Resort, 8.9-mi. E of Driggs.
Equipment: Emcee transmitter; Scala antenna.
Ownership: Oregon Trail Broadcasting Co.
Personnel: Bill Fouch, General Manager; Robin Estopinal, Chief Engineer.
Note: Operating as a translator.

Firth-Basalt—K12OE, Oregon Trail Broadcasting Co. Phone: 702-642-3333. Fax: 702-657-3423.

Technical Facilities: 10-w TPO, 0.043-kw ERP, 60-ft. above ground, 4711-ft. above sea level, lat. 43° 18' 46", long. 112° 11' 08".
Transmitter: River Rd., approx. 0.46-mi. NW of intersection with Yellowstone Hwy.
Equipment: Emcee transmitter; Scala antenna.
Ownership: Oregon Trail Broadcasting Co.
Personnel: Bill Fouch, General Manager; Robin Estopinal, Chief Engineer.
Note: Operating as a translator.

Hailey—KSVX-LP, Ch. 18, E-DA-HOE Inc. Phone: 208-788-4504. Fax: 208-788-4444.
Technical Facilities: 100-w TPO, 2.51-kw ERP, 45-ft. above ground, 8671-ft. above sea level, lat. 43° 38' 36", long. 114° 23' 49".
Transmitter: Seattle Ridge, 3.1-mi. from Ketchum.
Began Operation: March 14, 1997.
Ownership: E-DA-HOE Inc.
Personnel: Clint Stennett, General Manager; Maria Prekegys, Sales Manager.

Idaho Falls—K12NZ, Oregon Trail Broadcasting Co. Phone: 702-642-3333. Fax: 702-657-3423.
Technical Facilities: 10-w TPO, 0.226-kw ERP, 65-ft. above ground, 4803-ft. above sea level, lat. 43° 29' 50", long. 112° 03' 42".
Transmitter: 1594 W. Broadway.
Equipment: Emcee transmitter; Scala antenna.
Ownership: Oregon Trail Broadcasting Co.
Personnel: Bill Fouch, General Manager; Robin Estopinal, Chief Engineer.
Note: Operating as a translator.

***Idaho Falls—K20FL, Idaho Independent Television.** **Technical Facilities:** 1000-w TPO, 10.3-kw ERP, 100-ft. above ground, 5648-ft. above sea level, lat. 43° 32' 32", long. 111° 53' 05".
Transmitter: 2.5-mi. NE of Iowa.
Ownership: Blade Communications Inc.

Idaho Falls—K26EW, Trinity Broadcasting Network Inc. Phone: 714-832-2950. Fax: 714-730-0661.
Technical Facilities: 1000-w TPO, 23-kw ERP, 26-ft. above ground, 5561-ft. above sea level, lat. 43° 32' 37", long. 111° 53' 07".
Transmitter: Side of existing tower, 2.4-mi. NE of Iona.
Began Operation: September 29, 1999.
Ownership: Trinity Broadcasting Network Inc.
Note: Licensed as a translator.

Jerome—K08KV, Falls Broadcasting Co. Phone: 702-642-3333. Fax: 702-657-3423.
Technical Facilities: 10-w TPO, 0.151-kw ERP, 56-ft. above ground, 3865-ft. above sea level, lat. 42° 43' 55", long. 114° 30' 06".
Transmitter: N side of 8th Ave., Jerome.
Equipment: Emcee transmitter; Scala antenna.
Ownership: Falls Broadcasting Co.
Personnel: Bill Fouch, General Manager; Robin Estopinal, Chief Engineer.
Note: Licensed as a translator.

Ketchum—KSVT-LP, Ch. 20, E-DA-HOE Inc. Phone: 208-788-4504. Fax: 208-788-4444.
Technical Facilities: 20-w TPO, 0.143-kw ERP, 8671-ft. above sea level, lat. 43° 38' 36", long. 114° 23' 49".
Transmitter: Seattle Ridge, 3.1-mi. from Ketchum.
Began Operation: September 20, 1996.
Ownership: E-DA-HOE Inc.
Personnel: Clint Stennett, General Manager; Maria Prekegys, Sales Manager.

***Lewiston—K35BW, Orchard's Community TV Assn. Inc.** Phone: 208-743-4211.
Technical Facilities: 100-w TPO, 0.617-kw ERP, 37-ft. above ground, 2877-ft. above sea level, lat. 46° 27' 04", long. 117° 02' 46".
Transmitter: 2.5-mi. N of Clarkston, WA.
Ownership: Orchard's Community TV Assn. Inc.

Lewiston, ID-Clarkston, WA—K47BW, Salmon River Communications LP. Phone: 509-448-2828. Fax: 509-448-3815.
Studio: 4600 S. Regal, Spokane, WA 99336.
Technical Facilities: 100-w TPO, 2.58-kw ERP, 20-ft. above ground, 2870-ft. above sea level, lat. 46° 27' 04", long. 117° 02' 47".
Transmitter: 2.5-mi. N of Clarkston.
Ownership: Salmon River Communications LP.
Note: Operating as a translator.

McCall—K27DX, Sawtooth Communications. Phone: 208-467-3301. Fax: 208-381-6684.
Technical Facilities: 100-w TPO, 1.93-kw ERP, 26-ft. above ground, 7385-ft. above sea level, lat. 45° 00' 38", long. 116° 07' 53".
Transmitter: No Business Mountain, S of McCall.
Equipment: TTC transmitter; Scala antenna.
Ownership: Sawtooth Communications.
Represented (sales): Bob Thomas.
Represented (engineering): Don Conklyn.
Personnel: David Harbert, General Manager; Don Conklyn, Chief Engineer; Bob Thomas, Sales Manager.
Note: Operating as a translator.

Paul—K04NO, Falls Broadcasting Co. Phone: 702-642-3333. Fax: 702-657-3423.
Technical Facilities: 10-w TPO, 0.082-kw ERP, 56-ft. above ground, 4203-ft. above sea level, lat. 42° 36' 20", long. 113° 47' 35".
Transmitter: N side of Rte. 25, approx. 0.25-mi. W of 4th St.
Equipment: Emcee transmitter; Scala antenna.
Ownership: Falls Broadcasting Co.
Personnel: Bill Fouch, General Manager; Robin Estopinal, Chief Engineer.
Note: Licensed as a translator.

Payette—K17ED, Doug Garcia. Phone: 618-627-4651. Fax: 618-627-4155.
Studio: 3391 Charley Good Rd., West Frankfort, IL 62896.
Technical Facilities: 18.18-kw ERP, 374-ft. above ground, 2854-ft. above sea level, lat. 44° 03' 44", long. 116° 54' 22".
Holds CP for change to: lat. 44° 03' 44", long. 116° 05' 52".
Transmitter: to 880 Iowa S, 1.5-mi. SE of Payette. BMDTTL-980713JD.
Transmitter: to 1.5-mi. SE of Payette.
Equipment: ITS transmitter; Andrew antenna.
Satellite earth station: DH Satellite, 3-meter. Tieman receivers.
Began Operation: July 8, 1998.
Ownership: Doug Garcia.
Advertising: No.
Represented (engineering): Moses Primo.
Represented (legal): David Silverman.
Personnel: Moses Primo, Chief Engineer.

Pocatello—K12OA, Oregon Trail Broadcasting Co. Phone: 702-642-3333. Fax: 702-657-3423.
Technical Facilities: 10-w TPO, 0.043-kw ERP, 28-ft. above ground, 4688-ft. above sea level, lat. 42° 50' 52", long. 112° 26' 24".
Transmitter: 0.5-mi. S of the intersection of Main St. & Arthur Ave.
Equipment: Emcee transmitter; Scala antenna.
Ownership: Oregon Trail Broadcasting Co.
Personnel: Bill Fouch, General Manager; Robin Estopinal, Chief Engineer.
Note: Operating as a translator.

Idaho—Low Power Television Stations

- *Pocatello**—K24EV, Pocatello Media Group GP. Phone: 561-694-1280. Technical Facilities: 1000-w TPO, 10.2-kw ERP, 100-ft. above ground, 5917-ft. above sea level, lat. 42° 51' 58", long. 112° 30' 48". Transmitter: Howard Mountain, approx. 3.1-mi. W of Pocatello. Ownership: Pocatello Media Group GP.
- *Rexburg**—K18FG, Scott E. Poulsen. Technical Facilities: 583-w TPO, 17-kw ERP, 50-ft. above ground, 5453-ft. above sea level, lat. 43° 45' 53", long. 111° 57' 50". Transmitter: Menan Buttes, 10-mi. SW of Rexburg. Ownership: Scott E. Poulsen.
- *Rexburg**—K30FE, Paul B. Hillyard. Technical Facilities: 551-w TPO, 17-kw ERP, 50-ft. above ground, 5451-ft. above sea level, lat. 43° 45' 53", long. 111° 57' 50". Transmitter: Menan Buttes, 10-mi. SW of Rexburg. Ownership: Paul B. Hillyard.
- *Rexburg**—K36EN, Scott E. Poulsen. Technical Facilities: 536-w TPO, 17-kw ERP, 50-ft. above ground, 5453-ft. above sea level, lat. 43° 45' 53", long. 111° 57' 50". Transmitter: Menan Buttes, 10-mi. SW of Rexburg. Ownership: Scott E. Poulsen.
- *Rexburg**—K38FA, Victor T. Corbin. Technical Facilities: 537-w TPO, 17-kw ERP, 50-ft. above ground, 5453-ft. above sea level, lat. 43° 45' 53", long. 111° 57' 50". Transmitter: Menan Buttes, 10-mi. SW of Rexburg. Ownership: Victor T. Corbin.
- *Rexburg**—K39ER, Paul B. Hillyard. Technical Facilities: 555-w TPO, 17-kw ERP, 100-ft. above ground, 5504-ft. above sea level, lat. 43° 45' 53", long. 111° 57' 50". Transmitter: 10-mi. SW of Rexburg on Menan Buttes. Ownership: Paul B. Hillyard.
- *Rexburg**—K43FF, Paul B. Hillyard. Technical Facilities: 527-w TPO, 17-kw ERP, 50-ft. above ground, 5451-ft. above sea level, lat. 43° 45' 53", long. 111° 57' 50". Transmitter: 10-mi. SW of Rexburg on Menan Buttes. Ownership: Paul B. Hillyard.
- *Rexburg**—K45EW, James Wood Hillyard. Technical Facilities: 552-w TPO, 17-kw ERP, 328-ft. above ground, 5504-ft. above sea level, lat. 43° 45' 53", long. 111° 57' 50". Transmitter: 10-mi. SW of Rexburg on Menan Buttes S. Ownership: James Wood Hillyard.
- *Rexburg**—K47FI, James Wood Hillyard. Technical Facilities: 521-w TPO, 17-kw ERP, 50-ft. above ground, 5453-ft. above sea level, lat. 43° 45' 53", long. 111° 57' 50". Transmitter: Menan Buttes, 10-mi. SW of Rexburg. Ownership: James Wood Hillyard.
- *Rexburg**—K49EN, Carol Ann Hillyard. Technical Facilities: 546-w TPO, 17-kw ERP, 100-ft. above ground, 5504-ft. above sea level, lat. 43° 45' 53", long. 111° 57' 50". Transmitter: 10-mi. SW of Rexburg on Menan Buttes. Ownership: Carol Ann Hillyard.
- *Rexburg**—K51FH, Carol Ann Hillyard. Technical Facilities: 516-w TPO, 17-kw ERP, 50-ft. above ground, 5451-ft. above sea level, lat. 43° 45' 53", long. 111° 57' 50". Transmitter: 10-mi. SW of Rexburg on Menan Buttes. Ownership: Carol Ann Hillyard.
- *Rexburg**—K53FQ, Marie Davis. Technical Facilities: 529-w TPO, 17-kw ERP, 100-ft. above ground, 5504-ft. above sea level, lat. 43° 45' 53", long. 111° 57' 50". Transmitter: 10-mi. SW of Rexburg on Menan Buttes. Ownership: Marie Davis.
- *Rexburg**—K55HN, Joseph A. Corbin. Technical Facilities: 500-w TPO, 17-kw ERP, 50-ft. above ground, 5451-ft. above sea level, lat. 43° 45' 53", long. 111° 57' 50". Transmitter: 10-mi. SW of Rexburg on Menan Buttes. Ownership: Joseph A. Corbin.
- *Rexburg**—K57HI, Joseph A. Corbin. Technical Facilities: 524-w TPO, 17-kw ERP, 100-ft. above ground, 5504-ft. above sea level, lat. 43° 45' 53", long. 111° 57' 50". Transmitter: 10-mi. SW of Rexburg on Menan Buttes. Ownership: Joseph A. Corbin.
- *Rexburg**—K59GN, North Rocky Mountain Television LLC. Technical Facilities: 480-w TPO, 17-kw ERP, 50-ft. above ground, 5451-ft. above sea level, lat. 43° 45' 53", long. 111° 57' 50". Holds CP for change to 1000-w TPO, 30.2-kw ERP, 5070-ft. above sea level, lat. 43° 43' 16", long. 111° 56' 33". Transmitter to Little Butte, 2-mi. E of Menan. BMPTTL-19990628GB. Transmitter: 10-mi. SW of Rexburg on Menan Buttes. Ownership: North Rocky Mountain Television LLC.
- *Rexburg**—K64FL, Victor T. Corbin. Technical Facilities: 508-w TPO, 17-kw ERP, 100-ft. above ground, 5505-ft. above sea level, lat. 43° 45' 53", long. 111° 57' 50". Transmitter: Menan Buttes, 10-mi. SW of Rexburg. Ownership: Victor T. Corbin.
- *Rexburg**—K65GT, Joseph A. Corbin. Technical Facilities: 482-w TPO, 17-kw ERP, 50-ft. above ground, 5453-ft. above sea level, lat. 43° 45' 53", long. 111° 57' 50". Transmitter: Menan Buttes, 10-mi. SW of Rexburg. Ownership: Joseph A. Corbin.
- *Rexburg**—K67HA, Joseph A. Corbin. Technical Facilities: 494-w TPO, 17-kw ERP, 100-ft. above ground, 5505-ft. above sea level, lat. 43° 45' 53", long. 111° 57' 50". Transmitter: Menan Buttes, 10-mi. SW of Rexburg. Ownership: Joseph A. Corbin.
- *Rexburg**—K68FM, Scott E. Poulsen. Technical Facilities: 482-w TPO, 17-kw ERP, 50-ft. above ground, 5453-ft. above sea level, lat. 43° 45' 53", long. 111° 57' 50". Transmitter: Menan Buttes, 10-mi. SW of Rexburg. Ownership: Scott E. Poulsen.
- Rexburg & St. Anthony**—K13UF, Oregon Trail Broadcasting Co. Phone: 702-642-3333. Fax: 702-657-3423. Technical Facilities: 10-w TPO, 0.19-kw ERP, lat. 43° 49' 09", long. 111° 48' 37". Transmitter: Near corner of Routes 549 S & 1500 W near Rexburg, ID. Equipment: TTC transmitter; Scala antenna. Ownership: Oregon Trail Broadcasting Co. Personnel: Bill Fouch, General Manager; Robin Estopinal, Chief Engineer. Note: Operating as a translator.
- *Rexburg-Idaho Falls**—K40EZ, Scott E. Poulsen. Technical Facilities: 540-w TPO, 17-kw ERP, 50-ft. above ground, 5453-ft. above sea level, lat. 43° 45' 53", long. 111° 57' 50". Transmitter: Menan Buttes, 10-mi. SW of Rexburg. Ownership: Scott E. Poulsen.
- Rupert**—K02NO, Falls Broadcasting Co. Phone: 702-642-3333. Fax: 702-657-3423. Technical Facilities: 10-w TPO, 0.09-kw ERP, 60-ft. above ground, 4290-ft. above sea level, lat. 42° 37' 22", long. 113° 41' 14". Transmitter: W of County Rte. 100, approx. 0.2-mi. N of intersection with 8th St. Equipment: Emcee transmitter; Scala antenna. Ownership: Falls Broadcasting Co. Personnel: Bill Fouch, General Manager; Robin Estopinal, Chief Engineer. Note: Licensed as a translator.
- Shelley**—K13VJ, Oregon Trail Broadcasting Co. Phone: 702-642-3333. Fax: 702-657-3423. Technical Facilities: 10-w TPO, 0.054-kw ERP, 56-ft. above ground, 1426-ft. above sea level, lat. 43° 22' 47", long. 112° 07' 59". Transmitter: Hanson Ave. & Pine St., Shelley. Equipment: Emcee transmitter; Scala antenna. Ownership: Oregon Trail Broadcasting Co. Personnel: Bill Fouch, General Manager; Robin Estopinal, Chief Engineer. Note: Operating as a translator.
- St. Anthony**—K120B, Oregon Trail Broadcasting Co. Phone: 702-642-3333. Fax: 702-657-3423. Technical Facilities: 10-w TPO, 0.03-kw ERP, 56-ft. above ground, 5016-ft. above sea level, lat. 43° 57' 30", long. 111° 41' 18". Transmitter: S Corner of W. 8th & S. 5th Sts. Equipment: Emcee transmitter; Scala antenna. Ownership: Oregon Trail Broadcasting Co. Personnel: Bill Fouch, General Manager; Robin Estopinal, Chief Engineer. Note: Operating as a translator.
- Twin Falls**—K05DX, Falls Broadcasting Co. Phone: 702-642-3333. Fax: 702-657-3423. Technical Facilities: 10-w TPO, 0.08-kw ERP, 60-ft. above ground, 3679-ft. above sea level, lat. 42° 35' 35", long. 114° 28' 17". Transmitter: N side of Poleline Rd., approx. 0.6-mi. W of intersection with Blue Lakes Blvd. Equipment: Emcee transmitter; Scala antenna. Ownership: Falls Broadcasting Co. Personnel: Bill Fouch, General Manager; Robin Estopinal, Chief Engineer. Note: Licensed as a translator.
- Twin Falls**—K25EV, Trinity Broadcasting Network Inc. Phone: 714-832-2950. Fax: 714-730-0661. Technical Facilities: 1000-w TPO, 11.1-kw ERP, 282-ft. above ground, 4449-ft. above sea level, lat. 42° 43' 54", long. 114° 25' 04". Transmitter: Side of KZRT(FM) tower, Flat Top Butte. Began Operation: June 7, 1994. Ownership: Trinity Broadcasting Network Inc.
- *Twin Falls**—K27FT, Christian Broadcasting of Idaho Inc. Technical Facilities: 975-w TPO, 16-kw ERP, 696-ft. above ground, 4741-ft. above sea level, lat. 42° 43' 48", long. 114° 24' 52". Transmitter: 11.2-mi. N of Twin Falls on Flat Top Butte, Jerome. Ownership: Christian Broadcasting of Idaho Inc.
- Twin Falls**—K43FK, North Rocky Mountain Television LLC. Technical Facilities: 941-w TPO, 16-kw ERP, 668-ft. above ground, 4734-ft. above sea level, lat. 42° 43' 48", long. 114° 24' 52". Transmitter: 11-mi. N of Twin Falls. Began Operation: October 8, 1999. Ownership: North Rocky Mountain Television LLC.
- *Twin Falls**—K45FF, Christian Broadcasting of Idaho Inc. Technical Facilities: 942-w TPO, 16-kw ERP, 696-ft. above ground, 4741-ft. above sea level, lat. 42° 43' 48", long. 114° 24' 52". Transmitter: Flat Top Butte, 11.2-mi. N of Twin Falls. Ownership: Christian Broadcasting of Idaho Inc.
- *Twin Falls**—K46ER, Karen L. Smith. Technical Facilities: 910-w TPO, 16-kw ERP, 369-ft. above ground, 4672-ft. above sea level, lat. 42° 43' 48", long. 114° 24' 52". Transmitter: Flat Top Butte, 11.2-mi. N of Twin Falls. Ownership: Karen L. Smith.
- *Twin Falls**—K47FG, Robert Bradley Smith. Phone: 208-734-5525. Technical Facilities: 956-w TPO, 16-kw ERP, 397-ft. above ground, 4701-ft. above sea level, lat. 42° 43' 48", long. 114° 24' 52". Transmitter: Flat Top Butte, 11.2-mi. N of Twin Falls. Ownership: Robert B. Smith.
- *Twin Falls**—K48FQ, Karen L. Smith. Phone: 303-282-0012. Technical Facilities: 924-w TPO, 16-kw ERP, 369-ft. above ground, 4672-ft. above sea level, lat. 42° 43' 48", long. 114° 24' 52". Transmitter: Flat Top Butte, 11.2-mi. N of Twin Falls. Ownership: Karen L. Smith.
- *Twin Falls**—K54FN, Karen L. Smith. Phone: 303-282-0012. Technical Facilities: 947-w TPO, 16-kw ERP, 397-ft. above ground, 4701-ft. above sea level, lat. 42° 43' 48", long. 114° 24' 52". Transmitter: Flat Top Butte, 11.2-mi. N of Twin Falls. Ownership: Karen L. Smith.
- *Twin Falls**—K56GA, Karen L. Smith. Phone: 303-282-0012. Technical Facilities: 958-w TPO, 16-kw ERP, 367-ft. above ground, 4701-ft. above sea level, lat. 42° 43' 48", long. 114° 24' 52". Transmitter: Flat Top Butte, 11.2-mi. N of Twin Falls. Ownership: Karen L. Smith.
- *Twin Falls**—K58FR, North Rocky Mountain Television LLC. Technical Facilities: 946-w TPO, 16-kw ERP, 397-ft. above ground, 4701-ft. above sea level, lat. 42° 43' 48", long. 114° 24' 52". Transmitter: Flat Top Butte, 11-mi. N of Twin Falls. Ownership: North Rocky Mountain Television LLC.
- *Twin Falls**—K60GI, Kevan Hillyard.

Technical Facilities: 880-w TPO, 16-kw ERP, 696-ft. above ground, 4711-ft. above sea level, lat. 42° 43' 48", long. 114° 24' 52".
 Transmitter: Flat Top Butte, 11.2-mi. N of Twin Falls.
 Ownership: Kevan Hillyard.

Twin Falls—KDID-LP, Ch. 55, Robert Bradley Smith.
 Technical Facilities: 909-w TPO, 16-kw ERP, 369-ft. above ground, 4672-ft. above sea level, lat. 42° 42' 43", long. 114° 24' 52".
 Holds CP for change to 27-kw ERP, 141-ft. above ground, 4412-ft. above sea level, lat. 42° 43' 45", long. 114° 24' 55". Transmitter to side of proposed tower, Flat Top Butte, near Jerome. BMTTL-971031JB.
 Transmitter: Flat Top Butte, 11.2-mi. N of Twin Falls.
 Began Operation: June 15, 1998.
 Ownership: Robert B. Smith.

Illinois

Alton—W50CH, Liberty Christian Center. Phone: 618-465-4000. Fax: 618-465-4717.
 Technical Facilities: 1000-w TPO, 6.7-kw ERP, 184-ft. above ground, 689-ft. above sea level, lat. 38° 55' 12", long. 90° 06' 18".
 Holds CP for change to 2000-w TPO, 41-kw ERP, 184-ft. above ground, 689-ft. above sea level. BMTTL-980527JC.
 Transmitter: 3401 Fosterburg Rd., Alton.
 Equipment: TTC transmitter; SWR Inc. antenna.
 Ownership: Liberty Christian Center.
 Personnel: Fred Church, General Manager; Al Manning, Chief Engineer.

Arlington Heights—W22AJ, Trinity Broadcasting Network Inc. Phone: 714-832-2950. Fax: 714-730-0661.
 Technical Facilities: 1000-w TPO, 1.4-kw ERP, 249-ft. above ground, 958-ft. above sea level, lat. 42° 08' 14", long. 87° 58' 57".
 Transmitter: Side of existing WYLL(FM) tower.
 Ownership: Trinity Broadcasting Network Inc.
 Note: Licensed as a translator.

***Arlington Heights**—W34CK, First United Inc. Phone: 708-633-0001.
 Technical Facilities: 5000-w TPO, 5-kw ERP, 341-ft. above ground, 2064-ft. above sea level, lat. 41° 52' 44", long. 87° 38' 10".
 Transmitter: Sears Tower, 233 Wacker Dr., Chicago.
 Ownership: First United Inc.
 Note: Licensed as a translator.

Aurora—W24AJ, Nelson TV Inc. Phone: 630-552-1000.
 Technical Facilities: 831-w TPO, 7-kw ERP, 437-ft. above ground, 1204-ft. above sea level, lat. 41° 36' 23", long. 88° 27' 09".
 Transmitter: Immanuel & Legion Rds., S of Yorkville.
 Began Operation: September 29, 1999.
 Ownership: WFXV-TV Inc.

Bloomington—W51CT, Trinity Christian Center of Santa Ana Inc. Phone: 714-832-2950. Fax: 714-730-0661.
 Studio: 420 E. Stevenson Rd., Ottawa, IL 61350.
 Technical Facilities: 1000-w TPO, 7.04-kw ERP, 400-ft. above ground, 1191-ft. above sea level, lat. 40° 28' 59", long. 88° 59' 43".
 Holds CP for change to 7.9-kw ERP. BPTT-980601CT.

Transmitter: 2018 Ireland Grove Rd., Bloomington.
 Ownership: Trinity Broadcasting Network Inc.
 Personnel: Roger Crawford, General Manager; Charles Boyd, Chief Engineer.
 Note: Operating as a translator.

Blue Island—W54AP, Catholic Views Broadcasts Inc. Phone: 708-479-1188.
 Studio: 19418 S. 97th Ave., Mokena, IL 60448.
 Technical Facilities: 805-w TPO, 21-kw ERP, 390-ft. above ground, 1099-ft. above sea level, lat. 41° 32' 11", long. 87° 51' 17".
 Transmitter: 19418 S. 97th Ave., Arbury Hills.
 Equipment: Acrodyne transmitter; Andrew antenna.
 Began Operation: January 1, 1992.
 Ownership: Catholic Views Broadcasts Inc.
 Personnel: John Ambuhl, General Manager.

***Casey**—W198W, Diane Bolin. Phone: 217-932-5671.
 Technical Facilities: 647-w TPO, 6-kw ERP, 354-ft. above ground, 945-ft. above sea level, lat. 39° 12' 55", long. 88° 13' 49".
 Transmitter: 0.3-mi E. of Jewett.
 Ownership: Diane Bolin.

Casey—W368R, Diane Bolin. Phone: 217-932-5671.
 Technical Facilities: 1000-w TPO, 3-kw ERP, 354-ft. above ground, 945-ft. above sea level, lat. 39° 12' 55", long. 88° 13' 49".
 Holds CP for change to 675-w TPO, 6-kw ERP. BPTTL-960516KA.
 Transmitter: 0.3-mi. E. of Jewett.
 Ownership: Diane Bolin.

***Casey**—W45BJ, Diane Bolin. Phone: 217-932-5671.
 Technical Facilities: 675-w TPO, 6-kw ERP, 354-ft. above ground, 945-ft. above sea level, lat. 39° 12' 55", long. 88° 13' 49".
 Transmitter: 0.3-mi. E. of Jewett.
 Ownership: Diane Bolin.

***Casey**—W62CM, Diane Bolin. Phone: 217-932-5671.
 Technical Facilities: 705-w TPO, 6-kw ERP, 354-ft. above ground, 945-ft. above sea level, lat. 39° 12' 55", long. 88° 13' 49".
 Transmitter: 0.3-mi E. of Jewett.
 Ownership: Diane Bolin.

Champaign—W21BE, Three Angels Broadcasting Network Inc. Phone: 618-627-4651. Fax: 618-627-4155. E-mail: office@3abn.org. Web site: http://www.3abn.org.
 Studio: 3391 Charley Good Rd., West Frankfort, IL 62896.
 Technical Facilities: 1000-w TPO, 14.98-kw ERP, 1168-ft. above sea level, lat. 40° 10' 10", long. 88° 17' 56".
 Transmitter: 400-ft. S of intersection on County Rd. 900.
 Equipment: Acrodyne transmitter; Jampro antenna.
 Satellite earth station: DH Satellite, 3-meter; Manhattan receivers.
 Began Operation: October 15, 1994.
 Ownership: Three Angels Broadcasting Network Inc.
 Represented (engineering): Moses Primo.
 Represented (legal): David Silverman.
 Personnel: Moses Primo, Chief Engineer.

Champaign—W58DA, Trinity Broadcasting Network Inc. Phone: 714-832-2950. Fax: 714-730-0611.

Technical Facilities: 1000-w TPO, 18.2-kw ERP, 400-ft. above ground, 1089-ft. above sea level, lat. 40° 08' 20", long. 88° 07' 34".
 Holds CP for change to 5000-w TPO, 19.5-kw ERP. BPTT-980601ZQ.
 Transmitter: Side of existing WBGL(FM) tower.
 Began Operation: June 2, 1990.
 Ownership: Trinity Broadcasting Network Inc.

Champaign—W61DL, North Central LPTV Inc. Phone: 212-314-7274. Fax: 212-314-7239.
 Technical Facilities: 1000-w TPO, 12.5-kw ERP, 248-ft. above ground, 979-ft. above sea level, lat. 40° 06' 34", long. 88° 14' 06".
 Holds CP for change to 12.35-kw ERP. BPTTL-980601MG.
 Transmitter: 302 E. John St.
 Equipment: ITS transmitter; Scala antenna.
 Ownership: USA Broadcasting.
 Personnel: John Skeinik, General Manager.

***Champaign**—W69CX, Specchio Developers Ltd.
 Technical Facilities: 1000-w TPO, 16.6-kw ERP, 338-ft. above ground, 1188-ft. above sea level, lat. 40° 10' 51", long. 88° 19' 04".
 Transmitter: 6-mi. NW of Champaign.
 Ownership: Specchio Developers Ltd.

Champaign & Urbana—W46CH, The Box Worldwide LLC. Phone: 305-674-5000. Fax: 305-604-5577. Web site: http://www.thebox.com.
 Technical Facilities: 100-w TPO, 0.874-kw ERP, 276-ft. above ground, 1000-ft. above sea level, lat. 40° 06' 42", long. 88° 14' 26".
 Transmitter: 505 S. Locust.
 Equipment: TTC transmitter; Jampro antenna.
 Ownership: The Box Worldwide LLC.
 Personnel: Warren Reeves, General Manager; Jesse Coleman, Chief Engineer.

Champaign & Urbana—W52BR, Specchio Developers Ltd.
 Technical Facilities: 1000-w TPO, 29-kw ERP, 1188-ft. above sea level, lat. 40° 10' 51", long. 88° 19' 04".
 Transmitter: NW of Champaign.
 Ownership: Specchio Developers Ltd.

Champaign & Urbana—W63BX, Specchio Developers Ltd. Phone: 217-892-8888.
 Technical Facilities: 1000-w TPO, 17.1-kw ERP, 338-ft. above ground, 1188-ft. above sea level, lat. 40° 10' 51", long. 88° 19' 04".
 Transmitter: 6-mi. NW of Champaign/Urbana.
 Ownership: Specchio Developers Ltd.

Chicago—W23AT, Weigel Broadcasting Co.
 Technical Facilities: 700-w TPO, 12.3-kw ERP, 1709-ft. above ground, 2149-ft. above sea level, lat. 41° 52' 44", long. 87° 38' 10".
 Transmitter: Sears Tower, 233 S. Walker Dr.
 Ownership: Weigel Broadcasting Co.

Chicago—W0CH-LP, Ch. 28, KMLPTV of Chicago-28 LLC. Phone: 847-674-0864. Fax: 847-674-9188.
 Technical Facilities: 5660-w TPO, 47.3-kw ERP, 1167-ft. above ground, 1758-ft. above sea level, lat. 41° 53' 56", long. 87° 37' 23".
 Transmitter: John Hancock Bldg., 875 N. Michigan Ave.
 Began Operation: September 1, 1990.
 Ownership: KM Communications Inc.
 Advertising: Yes. Rates: \$600.00/30 Sec.
 Represented (engineering): Cohen, Dippell & Everist PC.
 Represented (legal): Irwin, Campbell & Tanenwald PC.
 Personnel: K. C. Bae, General Manager; Stan Byers, Chief Engineer.

Chicago—W0CK-LP, Ch. 13, KM Communications Inc. Phone: 847-674-0864. Fax: 847-674-9188.

Technical Facilities: 10-w TPO, 0.41-kw ERP, 1138-ft. above ground, 1732-ft. above sea level, lat. 41° 53' 56", long. 87° 37' 23".
 Transmitter: John Hancock Bldg., 875 N. Michigan Ave.
 Equipment: Acrodyne transmitter; Scala antenna.
 Ownership: KM Communications Inc.
 Multichannel TV Sound: Stereo only.
 Personnel: Stuart Mackie, General Manager; Stan Byers, Chief Engineer.

***Danville**—W48CG, Truth Family Ministry Inc.
 Technical Facilities: 1000-w TPO, 17.6-kw ERP, 230-ft. above ground, 866-ft. above sea level, lat. 40° 07' 26", long. 87° 37' 57".
 Transmitter: 315 Withner Ave.
 Ownership: Truth Family Ministry Inc.

***Danville, Paxton & Champaign**—W66CR, Truth Family Ministry Inc. Phone: 217-442-8419.
 Technical Facilities: 1000-w TPO, 1.83-kw ERP, 69-ft. above ground, 840-ft. above sea level, lat. 40° 27' 11", long. 88° 06' 11".
 Requests modification of CP for change to 100-w TPO, 1.3-kw ERP, 180-ft. above ground, 968-ft. above sea level, lat. 40° 28' 17", long. 88° 08' 03". Transmitter to 2.3-mi. NW of Paxton.
 Transmitter: 0.2-mi. E of Interstate 57 tower site.
 Ownership: Truth Family Ministry Inc.

Effingham—WEIL-LP, Ch. 54, Lightning Broadcasting Co. Phone: 217-342-2334. Fax: 217-347-2567.

Technical Facilities: 1000-w TPO, 20.1-kw ERP, 285-ft. above ground, 922-ft. above sea level, lat. 39° 13' 19", long. 88° 30' 32".
 Holds CP for change to 18.83-kw ERP. BPTTL-980601QR.
 Transmitter: 0.6-mi. NW of U.S. Rte. 45, near Sigel.
 Ownership: Monroe Media LLC.
 Represented (sales): Jamie Bye.
 Represented (legal): Brian Haarmann.
 Personnel: Jamie Bye, General Manager; Brian Haarmann, Chief Engineer; Gerri Bye, Sales Manager.
 Note: Operating as a translator.

***Elgin**—W29BN, Trinity Broadcasting Network Inc.
 Technical Facilities: 1000-w TPO, 3.7-kw ERP, 322-ft. above ground, 1093-ft. above sea level, lat. 41° 59' 54", long. 88° 14' 33".
 Transmitter: WJKL(FM) tower.
 Ownership: Trinity Broadcasting Network Inc.

Flora—WNOI-LP, Ch. 24, H & R Communications Inc. Phone: 618-662-8331. Fax: 618-662-2407.
 Studio: 12th & N. Olive, Flora, IL 62839.
 Technical Facilities: 1000-w TPO, 9.594-kw ERP, 319-ft. above ground, 837-ft. above sea level, lat. 38° 39' 55", long. 88° 21' 16".
 Transmitter: Rural Rte. 2, Clay City.
 Equipment: ITS transmitter; Andrew antenna.
 Began Operation: June 1, 1993.
 Ownership: H & R Communications Inc.
 Advertising: Yes. Rates: \$25.00/30 Sec.
 Personnel: Randy Poole, General Manager; Brenda Miller, Sales Manager; Frank Hertel, Chief Engineer.

***Galesburg**—W53CB, All American TV Inc. Phone: 714-957-9699. Fax: 714-957-9690.

Illinois—Low Power Television Stations

- Technical Facilities:** 1000-w TPO, 8.9-kw ERP, 38-ft. above ground, 1096-ft. above sea level, lat. 40° 56' 36", long. 90° 20' 39".
Holds CP for change to 17.7-kw ERP. BPTT-980601ZG.
Transmitter: WGIL(AM) tower, 0.2-mi. ENE of Grand Ave. & Farnham St. intersection.
Equipment: ITS transmitter; Andrew antenna.
Ownership: All American Network Inc.
Personnel: Roger Crawford, General Manager; Charles Boyd, Chief Engineer.
Note: Licensed as a translator.
- Johnston City**—W15BU, Three Angels Broadcasting Network Inc. Phone: 618-627-4651. Fax: 618-627-4155. E-mail: office@3abn.org. Web site: http://www.3abn.org.
Studio: 3391 Charley Good Rd., West Frankfort, IL 62896.
Technical Facilities: 1000-w TPO, 12.7-kw ERP, 466-ft. above ground, 909-ft. above sea level, lat. 37° 50' 43", long. 88° 55' 46".
Transmitter: 0.6-mi. E of State Rte. 37, 2-mi. N of Johnson City.
Equipment: Acrodyne transmitter; Jampro antenna.
Satellite earth station: Scientific-Atlanta, 2.5-meter; Manhattan receivers.
Began Operation: May 1, 1991.
Ownership: Three Angels Broadcasting Network Inc.
Represented (engineering): Moses Primo.
Represented (legal): David Silverman.
Personnel: Moses Primo, Chief Engineer; Linda Shelton, Program Director.
- *Lacon**—W16AZ, Kelly Communications Inc. Phone: 813-383-9293.
Affiliation: UPN.
Technical Facilities: 1000-w TPO, 20-kw ERP, 246-ft. above ground, 945-ft. above sea level, lat. 40° 49' 48", long. 89° 29' 54".
Transmitter: Hodge Pony Farm, Zimmerman Rd., Spring Bay.
Ownership: Kelly Communications Inc.
- Mount Carmel**—WCJT-LP, Ch. 12, Wabash Communications Inc. Phone: 618-262-4102. Fax: 618-262-4103.
Studio: 606 Market St., Mount Carmel, IL 62863.
Technical Facilities: 10-w TPO, 0.0374-kw ERP, 112-ft. above ground, 541-ft. above sea level, lat. 38° 24' 44", long. 87° 45' 46".
Transmitter: 606 Market St., Mount Carmel.
Equipment: TTC transmitter; Scala antenna.
Satellite earth stations: Jerrold, 3-meter; Uniden, 3-meter. Chapparral; Jerrold receivers.
Began Operation: November 25, 1991.
Ownership: Wabash Communications Inc.
Multichannel TV Sound: Separate audio program.
Advertising: Yes. Rates: \$15.00/30 Sec.
Represented (sales): K/B Sells.
Represented (legal): Allen & Harold PLC.
Personnel: Kevin Madden, Sales Manager; Frank Hertel, Engineer; Robert Effland, Engineer; Kyle Peach, General Manager.
- Palatine**—W36AQ, Trinity Broadcasting Network Inc. Phone: 714-832-2950. Fax: 714-730-0661. Web site: http://www.tbn.org
Technical Facilities: 1000-w TPO, 18.5-kw ERP, 141-ft. above ground, 876-ft. above sea level, lat. 42° 06' 12", long. 88° 01' 24".
Holds CP for change to 2000-w TPO, 5.9-kw ERP, 1493-ft. above ground, 2087-ft. above sea level, lat. 41° 52' 44", long. 87° 38' 10".
Transmitter to Sears Tower, 233 S. Wacker Dr., Chicago. BPTT-940819IB.
Transmitter: Intersection of Rohlwing Rd. & NW Hwy.
Ownership: Trinity Broadcasting Network Inc.
- *Peoria**—W54CA, Specchio Developers Ltd.
Technical Facilities: 1000-w TPO, 24.1-kw ERP, 176-ft. above ground, 686-ft. above sea level, lat. 40° 41' 43", long. 89° 35' 10".
Transmitter: 500 Hamilton Blvd.
Ownership: Specchio Developers Ltd.
- Peoria**—W67CW, M. C. Productions. Phone: 309-679-2326.
Studio: 500 W. Main St., Peoria, IL 61606.
Technical Facilities: 100-w TPO, 1.14-kw ERP, 141-ft. above ground, 745-ft. above sea level, lat. 40° 41' 57", long. 89° 36' 04".
Transmitter: 500 W. Main St.
Equipment: Television Technology transmitter; Scala antenna.
Began Operation: March 20, 1995.
Ownership: M.C. Productions.
Advertising: Yes.
Represented (engineering): D. L. Markley & Associates Inc.
Personnel: Murion Burse, General Manager; Dale Bargeman, Chief Engineer; Charles Burse, Sales Manager.
- Plano**—WSPY-LP, Ch. 57, WFXV-TV Inc. Phone: 708-552-3030. Fax: 708-552-9300.
Studio: One Broadcast Center, Plano, IL 60545.
Technical Facilities: 1000-w TPO, 20.6-kw ERP, 475-ft. above ground, 1106-ft. above sea level, lat. 41° 39' 55", long. 88° 34' 34".
Holds CP for change to 2000-w TPO, 36.7-kw ERP, 1266-ft. above sea level, lat. 41° 36' 23", long. 88° 27' 09". Transmitter to approx. 590-ft. at a bearing of 150° true from Immanuel & Legion Rds. S of Yorkville. BPTT-LJG0601ID.
Transmitter: 2-mi. W of Plano.
Began Operation: October 1, 1990.
Ownership: WFXV-TV Inc.
Represented (legal): Miller & Fields.
- *Princeton**—W55BW, WZOE Inc. Phone: 815-875-8014.
Studio: Broadcast Center, Princeton, IL 61356.
Technical Facilities: 1000-w TPO, 24.3-kw ERP, 482-ft. above ground, 1184-ft. above sea level, lat. 41° 21' 08", long. 89° 28' 05".
Transmitter: 0.86-mi. S of intersection of Main & Thompson Sts., Princeton.
Ownership: WZOE Inc.
- Quincy**—W18CJ, Three Angels Broadcasting Network Inc. Phone: 618-627-4651. Fax: 618-627-4155. E-mail: office@3abn.org. Web site: http://www.3abn.org.
Studio: 3391 Charley Good Rd., West Frankfort, IL 62896.
Technical Facilities: 1000-w TPO, 21.4-kw ERP, 1339-ft. above sea level, lat. 39° 58' 18", long. 91° 19' 42".
Holds CP for change to 21.3-kw ERP. BPTT-LJG0601XG.
Transmitter: NE of Quincy.
Equipment: Acrodyne transmitter; Jampro antenna.
Satellite earth station: DH Satellite, 3-meter; M/A-Com receivers.
Began Operation: January 1, 1995.
Ownership: Three Angels Broadcasting Network Inc.
Advertising: No.
Represented (engineering): Moses Primo.
Represented (legal): David Silverman.
Personnel: Moses Primo, Chief Engineer; Linda Shelton, Program Director.
- *Quincy**—W34CD, Joshua S. Weisman. Phone: 818-345-2732.
Technical Facilities: 138-w TPO, 1-kw ERP, 400-ft. above ground, 1135-ft. above sea level, lat. 39° 58' 22", long. 91° 19' 54".
Transmitter: 1-mi. N of Hickory Grove.
Ownership: Joshua S. Weisman.
- *Quincy**—W45BM, Horace F. & Alma K.G.S. Sharrocks. Phone: 707-823-3003.
Technical Facilities: 138-w TPO, 1-kw ERP, 400-ft. above ground, 1135-ft. above sea level, lat. 39° 58' 22", long. 91° 19' 54".
Transmitter: 1-mi. N of Hickory Grove.
Ownership: Horace F. Sharrocks.
- *Quincy**—W49BS, La Grande Family Trust. Phone: 916-473-5834.
Technical Facilities: 138-w TPO, 1-kw ERP, 400-ft. above ground, 1135-ft. above sea level, lat. 39° 58' 22", long. 91° 19' 54".
Transmitter: 1-mi. N of Hickory Grove.
Ownership: La Grande Family Trust.
- *Quincy**—W53BP, Erna H. Stewart.
Technical Facilities: 138-w TPO, 1-kw ERP, 400-ft. above ground, 1135-ft. above sea level, lat. 39° 58' 22", long. 91° 19' 54".
Transmitter: 1-mi. N of Hickory Grove.
Ownership: Erna H. Stewart.
- *Quincy**—W63CL, Simie Fein. Phone: 414-562-0220.
Technical Facilities: 138-w TPO, 1-kw ERP, 400-ft. above ground, 1135-ft. above sea level, lat. 39° 58' 22", long. 91° 19' 54".
Transmitter: 1-mi. N of Hickory Grove.
Ownership: Simie Fein.
- *Quincy**—W67DR, Joseph Liska Jr.
Technical Facilities: 138-w TPO, 1-kw ERP, 400-ft. above ground, 1135-ft. above sea level, lat. 39° 58' 22", long. 91° 19' 54".
Transmitter: 1-mi. N of Hickory Grove.
Ownership: Joseph R. Liska.
- Robinson**—W57AO, Full Gospel Business Men's Fellowship.
Technical Facilities: 1000-w TPO, 9.3-kw ERP, 308-ft. above ground, 860-ft. above sea level, lat. 39° 06' 58", long. 87° 48' 29".
Transmitter: 2-mi. SSE of Annapolis.
Ownership: Full Gospel Business Men's Fellowship International.
Note: Operating as a translator.
- Rockford**—W08CM, Blackhawk Broadcasting Corp. Phone: 815-987-3970. Fax: 815-987-3975.
Studio: 721 E. State St., Rockford, IL 61104.
Technical Facilities: 10-w TPO, 0.16-kw ERP, 174-ft. above ground, 984-ft. above sea level, lat. 42° 15' 51", long. 89° 01' 55".
Transmitter: 4249 E. State St.
Equipment: Television Technology transmitter; Scala & Omni antennas.
Satellite earth station: Chapparral, 3.5-meter.
Began Operation: October 1, 1990.
Ownership: Blackhawk Broadcasting Corp.
Multichannel TV Sound: Stereo and separate audio program.
Advertising: Yes. Rates: \$18.00/30 Sec. Program length advertising: \$45.00-\$75.00.
Represented (sales): K/B Sells.
Represented (legal): Miller & Miller PC.
Personnel: Joe Musser, General Manager; Todd Housser, Engineer.
- Rockford**—W25CL, Trinity Christian Center of Santa Ana Inc. Phone: 714-832-2950. Fax: 714-730-0661.
Technical Facilities: 5.1-kw ERP, lat. 42° 16' 02", long. 89° 04' 12".
- Rockford**—WFBN-LP, Ch. 33, Weigel Broadcasting Co. Phone: 312-705-2600. Fax: 312-705-2656.
Technical Facilities: 1000-w TPO, 5.36-kw ERP, 499-ft. above ground, 1345-ft. above sea level, lat. 42° 16' 02", long. 89° 04' 12".
Holds CP for change to 2000-w TPO, 25.6-kw ERP, 650-ft. above ground, 1467-ft. above sea level, lat. 42° 17' 48", long. 89° 10' 15". Transmitter to 2323 N. Meridian Rd. BPTT-L-9605170Z.
Transmitter: 2523 N. Meridian Rd.
Ownership: Weigel Broadcasting Co.
Note: Operating as a translator.
- Rockford**—WJJD-LP, Ch. 45, WHKA Inc.
Studio: 6110 Broadcast Parkway, Loves Park, IL 61111.
Technical Facilities: 1000-w TPO, 11.1-kw ERP, 180-ft. above ground, 1030-ft. above sea level, lat. 42° 19' 33", long. 88° 59' 48".
Holds CP for change to 12.5-kw ERP. BPTT-L-910430AK.
Transmitter: 0.5-mi. N of Collins Rd., E of Mulford Rd., Loves Park.
Equipment: Acrodyne transmitter; Cable Wave antenna.
Began Operation: August 1, 1990.
Ownership: WHKA Inc.
Advertising: Yes. Rates: \$30.00/30 Sec.; \$45.00/Min.
Represented (legal): Sidley & Austin.
Personnel: Barry Carroll, President; Todd Hauser, Chief Engineer.
- Salem**—W29CI, Three Angels Broadcasting Network Inc. Phone: 618-627-4651. Fax: 618-627-4155. E-mail: office@3abn.org. Web site: http://www.3abn.org.
Studio: 3391 Charley Good Rd., Frankfort, IL 62896.
Technical Facilities: 1000-w TPO, 12.6-kw ERP, 417-ft. above ground, 961-ft. above sea level, lat. 38° 33' 45", long. 88° 59' 57".
Transmitter: 5.3-mi. SW of city center, 0.74-mi. W of Interstate 57, Salem.
Equipment: Acrodyne transmitter; Jampro antenna.
Satellite earth station: DH Satellite, 3-meter; Manhattan receivers.
Ownership: Three Angels Broadcasting Network Inc.
Represented (engineering): Moses Primo.
Represented (legal): David Silverman.
Personnel: Moses Primo, Chief Engineer.
- Springfield**—W28BE, The Marian Center. Phone: 217-523-0907.
Studio: 700 E. Adams, Room 2104A, Springfield, IL.
Technical Facilities: 1000-w TPO, 0.301-kw ERP, 381-ft. above ground, 978-ft. above sea level, lat. 39° 48' 02", long. 89° 38' 44".
Transmitter: Hilton Hotel, Adams St., between 7th & 8th Sts., Springfield.
Ownership: The Marian Center.
Personnel: Mark R. Thomas, General Manager.
- Springfield**—W62CY, North Central LPTV-License Inc. Phone: 813-573-0339.
Technical Facilities: 1000-w TPO, 8.52-kw ERP, 381-ft. above ground, 971-ft. above sea level, lat. 39° 46' 52", long. 89° 36' 17".
Holds CP for change to 7.92-kw ERP. BPTT-L-980601MJ.
Transmitter: 1820 Dirksen Pkwy.

Ownership: USA Broadcasting.

Sterling—W48CK, Black Hawk College. Phone: 309-796-2424. Fax: 309-796-2484. Studio: 6600 34th Ave., Moline, IL 61265. Technical Facilities: 1000-w TPO, 21.1-kw ERP, 322-ft. above ground, 1188-ft. above sea level, lat. 41° 53' 52", long. 89° 36' 20". Holds CP for change to 15.84-kw ERP. BPTT-98060XW. Transmitter: 0.31-mi. S of County Rd. on Mound Hill Rd. Ownership: Black Hawk College. Personnel: Rick Best, General Manager; Steve Ellis, Chief Engineer. Note: Operating as a translator.

Sugar Grove—W54BE, Waubensee Community College. Phone: 708-466-7900. Fax: 708-466-7799. Studio: Rte. 47 at Harter Rd., Sugar Grove, IL 60554. Technical Facilities: 100-w TPO, 1.69-kw ERP, 190-ft. above ground, 892-ft. above sea level, lat. 41° 47' 47", long. 88° 27' 26". Transmitter: Rte. 47 at Harter Rd. Equipment: ITS transmitter; Andrew antenna. Began Operation: April 1, 1992. Ownership: Waubensee Community College. Represented (legal): Haley, Bader & Potts PLC. Personnel: Michael Vester, General Manager; Steve Zahn, Chief Engineer.

Indiana

Auburn—W07CL, Frank Kovas. Phone: 219-747-1511. Studio: 5446 County Rd. 29, Auburn, IN 46706. Technical Facilities: 10-w TPO, 0.032-kw ERP, 272-ft. above ground, 1142-ft. above sea level, lat. 41° 20' 01", long. 85° 03' 08". Transmitter: 5446 County Rd. 29, Auburn. Equipment: ITS transmitter; Scala antenna. Began Operation: August 22, 1990. Ownership: Frank Kovas.

Chesterton—W04CQ, Aqua-Land Communications Inc. Phone: 219-762-1541. Fax: 219-763-6349. Technical Facilities: 10-w TPO, 0.115-kw ERP, 253-ft. above ground, 889-ft. above sea level, lat. 41° 36' 16", long. 87° 07' 22". Transmitter: 1175 Oak Rd., Burns Harbor. Equipment: Emcee transmitter; Scala antenna. Ownership: Aqua-Land Communications Inc. Personnel: Thomas W. Tittle, President.

Clarksville—WJYL-LP, Ch. 45, John W. Smith Jr. Phone: 812-284-9595. Technical Facilities: 1000-w TPO, 32.9-kw ERP, 302-ft. above ground, 1282-ft. above sea level, lat. 38° 22' 09", long. 85° 49' 48". Holds CP for change to 43.1-kw ERP. BPTT-LJG0601AA. Transmitter: WAVE-TV Tower, Bald Knob Rd. Ownership: John W. Smith Jr.

Evansville—W36CG, Bethel Sanitarium. Phone: 812-428-6348. Technical Facilities: 1000-w TPO, 97-kw ERP, 449-ft. above ground, 951-ft. above sea level, lat. 38° 10' 45", long. 87° 29' 13". Requests CP for change to 960-w TPO, 17-kw ERP, 472-ft. above ground, 961-ft. above sea level, lat. 38° 03' 53", long. 87° 41' 26". Transmitter to 3-mi. W of St. Joseph. BMTT-L-960517KA. Transmitter: 3.5-mi. W of Eiberfeld. Ownership: Bethel Sanitarium.

Evansville—W56DN, Evansville Low Power Partners. Phone: 812-464-4463. Fax: 812-464-4559. Technical Facilities: 1000-w TPO, 12.4-kw ERP, 499-ft. above ground, 905-ft. above sea level, lat. 37° 53' 17", long. 87° 32' 37". Transmitter: WEVV Tower, 0.9-mi. E of State Rte. 414 & U.S. 41 intersection, Henderson. Satellite earth station: Comtech, 3.8-meter. Ownership: Evansville Low Power Partnership, 51%; Communications Corp. of America, 49%. Personnel: John Rockweiler, General Manager; Don Hollingsworth, Chief Engineer; Steve Cooke, Sales Manager.

Evansville—WJPS-LP, Ch. 4, South Central Communications Corp. Phone: 812-464-1150. Fax: 812-423-3405. Studio: 1162 Mount Auburn Rd., Evansville, IN 47720. Technical Facilities: 7-w TPO, 0.108-kw ERP, 371-ft. above ground, 801-ft. above sea level, lat. 37° 59' 21", long. 87° 35' 48". Transmitter: Near intersection of St. Joseph Ave. & W. Maryland. Equipment: Television Technology transmitter; Scala antenna. Ownership: South Central Communications Corp. Multichannel TV Sound: Stereo only. Advertising: Yes. Rates: \$30.00/30 Sec.; \$45.00/Min. Represented (engineering): Bryan Cave LLP. Personnel: Conrad L. Cagle, General Manager; John E. Reiplinger, Sales Manager; Lee Thompson, Engineering.

Evansville—WAZE-LP, Ch. 17, South Central Communications Corp. Phone: 812-422-9685. Fax: 812-423-3405. Studio: 1162 Mt. Auburn Rd., Evansville, IN 47712. Technical Facilities: 1000-w TPO, 7-kw ERP, 499-ft. above ground, 928-ft. above sea level, lat. 37° 59' 21", long. 87° 35' 48". Holds CP for change to 5000-w TPO, 7-kw ERP. BMTT-L-19990827JA. Transmitter: Tower near intersection of St. Joseph Ave. & W. Maryland. Equipment: Acrodyne transmitter; Scala antenna. Satellite earth station: Scientific-Atlanta, 3-meter receivers. Began Operation: August 1, 1990. Ownership: South Central Communications Corp. Multichannel TV Sound: Stereo only. Advertising: Yes. Rates: \$200.00/30 Sec. Program length advertising: \$150-\$250. Represented (sales): Roslin TV Sales. Represented (legal): Bryan Cave LLP. Personnel: John Engelbrecht, President; Conrad L. Cagle, General Manager. Note: Operating as a translator.

***Evansville**—WEOA-LP, Ch. 67, South Central Communications Corp. Phone: 812-425-1900. Fax: 812-423-3405. Technical Facilities: 1000-w TPO, 9.1-kw ERP, 364-ft. above ground, 846-ft. above sea level, lat. 38° 01' 27", long. 87° 21' 43". Transmitter: Old Plank Rd., Chandler. Ownership: South Central Communications Corp. Note: Operating as a translator.

Evansville—WIKY-LP, Ch. 5, South Central Communications Corp. Phone: 812-424-8284. Fax: 812-423-3405. Studio: 1162 Mt. Auburn Rd., Evansville, IN 47720.

Technical Facilities: 10-w TPO, 0.14-kw ERP, 427-ft. above ground, 856-ft. above sea level, lat. 37° 59' 21", long. 87° 35' 48". Transmitter: Near intersection of St. Joseph Ave. & W. Maryland, Evansville. Ownership: South Central Communications Corp. Note: Operating as a translator.

Evansville—WTSN-LP, Ch. 63, Evansville Low Power Partnership. Phone: 812-464-4463. Fax: 812-465-4559. Studio: 44 Main St., Evansville, IN 44708-1450. Technical Facilities: 1000-w TPO, 12.1-kw ERP, 476-ft. above ground, 905-ft. above sea level, lat. 37° 53' 17", long. 87° 32' 37". Transmitter: 0.9-mi. E of State Rte. 414 & U.S. 41, Henderson, KY. Equipment: Acrodyne transmitter; Andrew antenna. Satellite earth station: Comtech, 3.8-meter; Standard Agile Omni receivers. Began Operation: October 8, 1993. Ownership: Evansville Low Power Partnership, 51%; Communications Corp. of America, 49%. Advertising: Yes. Rates: \$50.00/30 Sec. Represented (sales): Katz Communications Inc. Personnel: John Ruckweiler, General Manager; Steve Cooke, General Sales Manager; Don Hollingsworth, Chief Engineer; Arthur Steadmaw, News Director.

Fort Wayne—W45AG, Tran-Star Inc. Technical Facilities: 100-w TPO, 5.8-kw ERP, 394-ft. above ground, 1171-ft. above sea level, lat. 41° 05' 58", long. 85° 08' 43". Transmitter: 2602 Cass St., Fort Wayne. Ownership: Tran-Star Inc.

Fort Wayne—W66BD, Tri-State Christian TV Inc. Phone: 618-997-9333. Fax: 618-997-1859. Web site: <http://www.tct-net.org>. Technical Facilities: 1000-w TPO, 5.8-kw ERP, 600-ft. above ground, 1421-ft. above sea level, lat. 41° 06' 13", long. 85° 11' 28". Transmitter: 3632 Butler Rd., Fort Wayne. Ownership: Tri-State Christian TV Inc. Personnel: John Authenreith, Station Manager; Lee Gilbert, Chief Engineer. Note: Operating as a translator.

Gary—W18AT, Le Sea Broadcasting Corp. Technical Facilities: 915-w TPO, 26.3-kw ERP, 161-ft. above ground, 761-ft. above sea level, lat. 41° 36' 10", long. 87° 20' 15". Transmitter: 504 Broadway St., intersection of U.S. Rte. 12 & State Rd. 53, Gary. Ownership: Le Sea Broadcasting Co. Represented (sales): Le Sea Media Sales. Personnel: Peter Sumrall, General Manager; Doug Garlinger, Chief Engineer.

***Hammond**—W69EA, Michael S. & Eileen J. Ica. Technical Facilities: 10-w TPO, 0.074-kw ERP, 100-ft. above ground, 705-ft. above sea level, lat. 41° 35' 07", long. 87° 27' 40". Transmitter: 7107 Kennedy Ave. Ownership: Michael S. & Eileen J. Ica.

Indianapolis—W47AZ, The Box Worldwide LLC. Phone: 305-674-5000. Fax: 305-604-5577. Technical Facilities: 1000-w TPO, 13.92-kw ERP, 860-ft. above ground, 1552-ft. above sea level, lat. 39° 46' 11", long. 86° 09' 26". Transmitter: 111 Monument Circle. Equipment: Emcee transmitter; Bogner antenna. Ownership: The Box Worldwide LLC. Represented (legal): Bryan Cave LLP.

Personnel: Warren Reeves, General Manager; Jesse Coleman, Chief Engineer.

Indianapolis—W53AV, IBL LLC. Phone: 317-293-9600. Fax: 317-328-3870. Technical Facilities: 1000-w TPO, 34.1-kw ERP, 326-ft. above ground, 1043-ft. above sea level, lat. 39° 46' 32", long. 86° 09' 10". Transmitter: Top of Riley Towers, 650 N. Alabama. Ownership: IBL LLC. Personnel: Bill Shirk, General Manager; Marty Hensley, Chief Engineer; Doug Housemeyer, Sales Manager.

Indianapolis—WALV-LP, Ch. 61, VideOhio Inc. Phone: 317-631-2700. Fax: 317-655-5848. Studio: 1000 N. Meridian, Indianapolis, IN 46204. Technical Facilities: 1000-w TPO, 13.8-kw ERP, 830-ft. above ground, 1657-ft. above sea level, lat. 39° 55' 43", long. 86° 10' 55". Holds CP for change to 2140-w TPO. BPTT-LJG0601UD. Transmitter: Ditch Rd. & 96th St. Ownership: Dispatch Broadcast Group. Advertising: Yes. Represented (sales): Blair Television. Personnel: Richard Pegram, General Manager; Curt Young, Station Manager; Al Grossniklaus, Director of Engineering; Ginger Clark, Local Sales Manager.

Indianapolis—WIH-LP, Ch. 17, Indiana Broadcasting LLC. Phone: 317-923-8888. Fax: 317-926-1144. Technical Facilities: 6-w TPO, 0.062-kw ERP, 531-ft. above ground, 1348-ft. above sea level, lat. 39° 53' 25", long. 86° 12' 20". Holds CP for change to 1000-w TPO, 14.5-kw ERP. BMTT-L-980601UJ. Transmitter: 7619 Walnut Dr. Equipment: Acrodyne transmitter; Scala antenna. Began Operation: October 28, 1989. Ownership: LIN Television Corp. Personnel: John Dawson, General Manager; Tim Warner, General Sales Manager; Terry VanBibber, Chief Engineer; Rick Thedwall, Program Manager.

Indianapolis—WIPX-LP, Ch. 51, Paxson Communications License Co. LLC. Phone: 516-659-4122. Fax: 516-659-4754. Affiliation: PAX TV. Technical Facilities: 510-w TPO, 6.49-kw ERP, 807-ft. above ground, 1502-ft. above sea level, lat. 39° 46' 11", long. 86° 09' 26". Holds CP for change to 588-w TPO, 6.5-kw ERP, 781-ft. above ground, 1496-ft. above sea level. BMTT-L-970703IA. Transmitter: 111 Monument Circle, Indianapolis, IN. Ownership: Paxson Communications Corp. Personnel: Marc Dunlap, General Manager; Scott Burloett, Chief Engineer.

Indianapolis—WKOG-LP, Ch. 31, Kingdom of God Ministries Inc. Phone: 317-931-0310. Technical Facilities: 1000-w TPO, 78-kw ERP, 322-ft. above ground, 1040-ft. above sea level, lat. 39° 46' 01", long. 86° 09' 29". Transmitter: 11 S. Meridian St. Began Operation: June 1, 1989. Ownership: Kingdom of God Ministries Inc. Advertising: Planned. Personnel: Sister Sue Jenkins, President.

Jasper—WJTS-LP, Ch. 27, Paul E. Knies. Phone: 812-482-2727. Fax: 812-482-3696. E-mail: wjts@psci.net. Affiliation: UPN.

Indiana—Low Power Television Stations

- Studio:** 6th & Newton Sts., Jasper, IN 47546.
Technical Facilities: 1000-w TPO, 18.75-kw ERP, 270-ft. above ground, 728-ft. above sea level, lat. 38° 12' 31", long. 86° 54' 00".
Transmitter: 11th & Habis Sts., Jasper.
Equipment: ITS transmitter; Dielectric antenna.
Satellite earth station: 2 Winegard, 3-meter; Drake receivers.
Began Operation: February 14, 1993.
Ownership: Paul E. Knies.
Advertising: Yes. Rates: \$50.00/30 Sec.
Represented (sales): Brent Wible.
Represented (engineering): Dave Ferguson.
Represented (legal): Miller & Miller PC.
Personnel: Paul Knies, General Manager; Brent Wible, Station & Sales Manager; Jim Anderson, News Director.
- Jeffersonville-Louisville, KY—W05BE, John W. Smith Jr.** Phone: 812-284-9595.
Technical Facilities: 8-w TPO, 0.02-kw ERP, 541-ft. above ground, 987-ft. above sea level, lat. 38° 15' 20", long. 85° 45' 28".
Transmitter: First National Tower, 4th & Main Sts., Louisville, KY.
Ownership: John W. Smith Jr.
Represented (legal): Bechtel & Cole, Chartered.
- Kokomo—WKGK-LP, Ch. 48, Kingdom of God Ministries Inc.**
Technical Facilities: 1000-w TPO, 11.86-kw ERP, 808-ft. above ground, 925-ft. above sea level, lat. 40° 26' 58", long. 86° 04' 57".
Transmitter: 2836 East 200 South.
Ownership: Kingdom of God Ministries Inc.
- Lafayette—W57DC, Trinity Broadcasting Network Inc.** Phone: 714-832-2950. Fax: 714-730-0661.
Technical Facilities: 1000-w TPO, 9.2-kw ERP, 318-ft. above ground, 977-ft. above sea level, lat. 40° 23' 24", long. 86° 51' 53".
Holds CP for change to 15-kw ERP. BPTT-JG0601VE.
Transmitter: 2510 S. 30th St., Lafayette.
Began Operation: November 1, 1991.
Ownership: Trinity Broadcasting Network Inc.
Note: Licensed as a translator.
- Marion—WIWU-LP, Ch. 51, IWU Communications Inc.** Phones: 765-677-2819; 765-677-2791. Fax: 765-677-2794. E-mail: jgnagey@indwes.edu. Web site: http://www.indwes.edu.com.
Technical Facilities: 1000-w TPO, 5.7-kw ERP, 459-ft. above ground, 1322-ft. above sea level, lat. 40° 35' 52", long. 85° 39' 21".
Holds CP for change to 150-ft. above ground, 1323-ft. above sea level. BPTT-L19990913-AAQ.
Transmitter: 0.5-mi. SW of State Rte. 9 & Harrel Rd., near Marion.
Equipment: Larcam transmitter; Scala antenna.
Began Operation: March 28, 1994.
Ownership: IWU Communications Inc.
Multichannel TV Sound: Stereo only.
Represented (sales): Max Nottingham.
Represented (legal): Irwin, Campbell & Tannenwald PC.
Personnel: Terry Munday, General Manager; Marty Lewis, Technical Operations Manager; Max Nottingham, Sales Manager.
- Marion—WSOT-LP, Ch. 57, Sunnycrest Media Inc.** Phone: 317-668-1014. Fax: 317-668-1014.
Studio: 2172 Chapel Pike, Marion, IN 46952.
Technical Facilities: 1000-w TPO, 6.6-kw ERP, 555-ft. above ground, 1427-ft. above sea level, lat. 40° 35' 52", long. 85° 39' 21".
- Holds CP for change to 17.5-kw ERP, 1384-ft. above sea level, lat. 40° 39' 18", long. 85° 37' 23".** BPTT-L19990930BC.
Transmitter: Near State Rte. 9 & Harrel Rd., near Marion.
Equipment: Bext transmitter; Scala antenna.
Satellite earth stations: Scientific-Atlanta, 5-meter; Toshiba, 2-meter.
Began Operation: November 1, 1990.
Ownership: Sunnycrest Media Inc.
Advertising: Yes. Rates: \$10.00/30 Sec.
Personnel: David Trimble, General Manager; Steve Wright, Sales Manager; Gene Miller, Engineer; Nancy Newcomer, Programming Manager; Jan Walters, Production Manager.
- Martinsville—WREP-LP, Ch. 15, Metropolitan School District of Martinsville.** Phone: 765-342-5571. Fax: 765-349-5256.
Studio: 1360 E. Gray St., Martinsville, IN 46151.
Technical Facilities: 570-w TPO, 4.6-kw ERP, 187-ft. above ground, 978-ft. above sea level, lat. 39° 26' 43", long. 86° 25' 06".
Transmitter: 1310 Lincoln Hill Rd.
Equipment: Acrodyne transmitter; Scala antenna.
Satellite earth station: General Instrument.
Began Operation: July 9, 1996.
Ownership: Metropolitan School District of Martinsville.
Multichannel TV Sound: Stereo only.
Advertising: Yes. Rates: \$10.00/30 Sec.
Represented (sales): Eric Meyer.
Represented (engineering): Martin Hensley.
Represented (legal): Bechtel & Cole, Chartered.
Personnel: Eric Meyer, General Manager; Martin Hensley, Chief Engineer.
- *Mount Vernon—W64BV, Sister Sue Jenkins SFCC.**
Technical Facilities: 1000-w TPO, 124.1-kw ERP, 722-ft. above sea level, lat. 37° 56' 32", long. 87° 53' 29".
Transmitter: 1221 Oriole Circle, near intersection of Lark Land & Mockingbird Dr.
Ownership: Sister Sue Jenkins SFCC.
- Mount Vernon—W66CT, South Central Communications Corp.** Phone: 812-424-8284.
Technical Facilities: 1000-w TPO, 6.8-kw ERP, 489-ft. above ground, 987-ft. above sea level, lat. 37° 57' 10", long. 87° 45' 45".
Transmitter: 0.8-mi. N of State Rte. 62 & East Rd. intersection, near Marris Center.
Began Operation: March 1, 1996.
Ownership: South Central Communications Corp.
Represented (sales): Blair Television.
Personnel: Conrad Cagle, General Manager.
Note: Operating as a translator.
- Muncie—WMUN-LP, Ch. 26, Full Gospel Business Men's Fellowship Interna.**
Technical Facilities: 1000-w TPO, 10.4-kw ERP, 259-ft. above ground, 1221-ft. above sea level, lat. 40° 06' 43", long. 85° 28' 32".
Holds CP for change to 875-w TPO, 1211-ft. BPTT-L980601LU.
Transmitter: State Hwy. 67 S, Muncie.
Began Operation: March 1, 1982.
Ownership: Full Gospel Business Men's Fellowship International.
Personnel: Donald Badley, General Manager.
Note: Operating as a translator.
- Nappanee—W52CV, Weigel Broadcasting Co.** Phone: 312-663-0260. Fax: 312-663-0585.
Technical Facilities: 80-w TPO, 0.065-kw ERP, 324-ft. above ground, 1040-ft. above sea level, lat. 41° 40' 36", long. 86° 15' 08".
Holds CP for change to 1900-w TPO, 21.17-kw ERP, 449-ft. above ground, 1270-ft. above sea level, lat. 41° 24' 43", long. 86° 01' 51".
- Transmitter to 2.5-mi. SW of State Rte. 19 & US Hwy. 6.** BPTV-L960516OI.
Transmitter: Valley American Bank Bldg., 211 W. Washington St.
Ownership: Weigel Broadcasting Co.
Note: Operating as a translator.
- Portage—W13BQ, Studio 5 Inc.** Phones: 219-763-7211; 219-762-1541. Fax: 219-763-6349.
Technical Facilities: 10-w TPO, 0.08454-kw ERP, 107-ft. above ground, 808-ft. above sea level, lat. 41° 37' 28", long. 87° 11' 28".
Transmitter: Lot 53, Hillcrest Rd., Ogdun Dunes.
Equipment: Acrodyne transmitter; Scala antenna.
Ownership: Dunes Television Network Inc.
Multichannel TV Sound: Separate audio program.
Represented (engineering): Smith & Fisher.
Represented (legal): Joseph E. Dunne III.
Personnel: Richard Hutter, General Manager; Thomas W. Tittle, Chief Engineer.
- Princeton—W06BD, North Gibson School Corp.** Phones: 812-385-5292; 812-385-2591. Fax: 812-386-1531.
Studio: Old Hwy. 41 N, Princeton, IN 47676.
Technical Facilities: 10-w TPO, 0.614-kw ERP, 210-ft. above ground, 679-ft. above sea level, lat. 38° 21' 56", long. 87° 34' 54".
Transmitter: Old Hwy. 41 N, Princeton.
Equipment: Emcaee transmitter; Scala antenna.
Satellite earth stations: Harris, 4-meter; Jerrold, 4-meter.
Began Operation: September 1, 1988.
Ownership: North Gibson School Corp.
Multichannel TV Sound: Stereo only.
Represented (engineering): Jerry Ott.
Represented (legal): Irwin, Campbell & Tannenwald PC.
Personnel: Kyla D. Horrell, General Manager.
- *Salem—WHAN-LP, Ch. 17, Rebecca L. White.** Phones: 812-883-5750; 812-883-3401. Fax: 812-883-2797.
Studio: 1308 Hwy. 56 E, Salem, IN 47167.
Technical Facilities: 1000-w TPO, 9-kw ERP, 256-ft. above ground, 1145-ft. above sea level, lat. 38° 35' 59", long. 86° 05' 17".
Transmitter: Existing WSLM(FM) tower.
Equipment: ITS transmitter; Andrew antenna.
Satellite earth station: Winegard, 3-meter; Winegard receivers.
Ownership: Rebecca L. White, 51%; Don Martin, 49%.
Multichannel TV Sound: Stereo and separate audio program.
Represented (sales): Don Martin.
Represented (engineering): David Allen.
Represented (legal): Don Martin & Pete Boyce.
Personnel: Don H. Martin, General Manager; J. R. Marlin, Chief Engineer.
- South Bend—WMWB-LP, Ch. 69, Weigel Broadcasting Co.** Phone: 312-705-2600. Fax: 312-705-2656.
Technical Facilities: 2000-w TPO, 25.7-kw ERP, 459-ft. above ground, 1211-ft. above sea level, lat. 41° 52' 51", long. 86° 18' 13".
Transmitter: 2814 U.S. Hwy. 31N, Niles, MI.
Began Operation: July 1, 1988.
Ownership: Weigel Broadcasting Co.
Note: Operating as a translator.
- South Bend, Elkhart & Mishawaka—WBND-LP, Ch. 57, Weigel Broadcasting Co.** Phone: 312-705-2600. Fax: 312-705-2656.
Technical Facilities: 1000-w TPO, 44.6-kw ERP, 751-ft. above ground, 1069-ft. above sea level, lat. 41° 36' 59", long. 86° 11' 43".
- Holds CP for change to 121.6-kw ERP.** BPTT-L980601ST.
Transmitter: 16965 Johnson Rd., Mishawaka.
Began Operation: October 1, 1995.
Ownership: Weigel Broadcasting Co.
Personnel: Neal Sabin, General Manager; Julio Bermudez, Sales Manager; Bernard Hoelting, Chief Engineer; Fred Weintraub, News Director.
- Terre Haute—W65BK, Trinity Christian Center of Santa Ana Inc.** Phone: 714-832-2950. Fax: 714-730-0661.
Technical Facilities: 1000-w TPO, 11.3-kw ERP, 587-ft. above ground, 1148-ft. above sea level, lat. 39° 30' 14", long. 87° 26' 37".
Transmitter: 0.3-mi. E of Hwy. 150 on Mulberry Ave., Terre Haute.
Equipment: ITS transmitter; Andrew antenna.
Satellite earth station: Scientific-Atlanta, 3.2-meter; Scientific-Atlanta receivers.
Began Operation: June 5, 1990.
Ownership: Trinity Broadcasting Network Inc.
Represented (sales): Media Services Group Inc.
Represented (engineering): Smith & Fisher.
Represented (legal): Joseph E. Dunne III.
Personnel: Paul F. Crouch, General Manager; Rod Henke, Sales Manager; Benn Miller, Chief Engineer.
- Valparaiso—W24AW, Le Sea Broadcasting Corp.**
Technical Facilities: 1000-w TPO, 6.29-kw ERP, 348-ft. above ground, 1198-ft. above sea level, lat. 41° 31' 22", long. 87° 01' 28".
Transmitter: NE of intersection of 600 N & 200 E, 3.9-mi. NNE of Valparaiso.
Ownership: Le Sea Broadcasting Co.
Represented (sales): Le Sea Media Sales.
Personnel: Peter Sumrall, General Manager; Doug Garlinger, Chief Engineer.

Iowa

- *Ames—K56GD, TV-45 Inc.** Phone: 515-597-3531.
Technical Facilities: 5000-w TPO, 20-kw ERP, 427-ft. above ground, 1476-ft. above sea level, lat. 41° 58' 49", long. 93° 44' 23".
Transmitter: 260th & West Rds., Boone County.
Ownership: TV-45 Inc.
- *Cedar Rapids—K14JE, John P. McKenna.** Phone: 614-864-9757.
Technical Facilities: 130-w TPO, 1-kw ERP, 308-ft. above ground, 1154-ft. above sea level, lat. 42° 01' 43", long. 91° 38' 27".
Transmitter: 1-mi. S. of Marion.
Ownership: John P. McKenna.
- Cedar Rapids—K17ET, Trinity Broadcasting Network Inc.** Phone: 714-832-2950. Fax: 714-730-0661.
Technical Facilities: 19.1-kw ERP, 299-ft. above ground, 1112-ft. above sea level, lat. 42° 02' 43", long. 91° 38' 48".
Holds CP for change to 4-kw ERP. BPTT-L980601ZT.
Transmitter: 707 Boyson Rd. NE, on side of existing tower.
Began Operation: October 11, 1990.
Ownership: Trinity Broadcasting Network Inc.
- *Cedar Rapids—K56FU, John P. McKenna.** Phone: 614-861-9757.
Technical Facilities: 130-w TPO, 1-kw ERP, 308-ft. above ground, 1154-ft. above sea level, lat. 42° 01' 43", long. 91° 38' 27".
Transmitter: 1-mi. S. of Marion.
Ownership: John P. McKenna.



Are you mapping your future?
 We have cable system boundaries and
 TV station contours ready to use
 in your mapping software!
 Call Lynn Levine at 1.800.771.9202

***Cedar Rapids**—KCDE-LP, Ch. 67, Tiger Eye Broadcasting Corp. Phone: 954-431-3144. Technical Facilities: 100-w TPO, 0.51-kw ERP, 295-ft. above ground, 1135-ft. above sea level, lat. 41° 54' 33", long. 91° 39' 17". Transmitter: 6301 Kirkwood Blvd. Ownership: Tiger Eye Broadcasting Corp.

Cedar Rapids—KCDR-LP, Ch. 55, Tiger Eye Broadcasting Corp. Technical Facilities: 100-w TPO, 0.523-kw ERP, 295-ft. above ground, 1135-ft. above sea level, lat. 41° 54' 33", long. 91° 39' 17". Transmitter: 6301 Kirkwood Blvd. Began Operation: November 17, 1997. Ownership: Tiger Eye Broadcasting Corp.

***Cedar Rapids**—KHHH-LP, Ch. 57, Tiger Eye Broadcasting Corp. Technical Facilities: 100-w TPO, 0.52-kw ERP, 295-ft. above ground, 1135-ft. above sea level, lat. 41° 54' 33", long. 91° 39' 17". Transmitter: 6301 Kirkwood Blvd. Ownership: Tiger Eye Broadcasting Corp.

***Cedar Rapids**—KRUB-LP, Ch. 65, Tiger Eye Broadcasting Corp. Phone: 954-431-3144. Technical Facilities: 100-w TPO, 0.512-kw ERP, 295-ft. above ground, 1135-ft. above sea level, lat. 41° 54' 33", long. 91° 39' 17". Transmitter: 6301 Kirkwood Blvd. Ownership: Tiger Eye Broadcasting Corp.

Council Bluffs—K52GP, TV 45 Inc. Phone: 515-597-3531. Technical Facilities: 1000-w TPO, 11.4-kw ERP, 144-ft. above ground, 1384-ft. above sea level, lat. 41° 15' 48", long. 95° 49' 32". Holds CP for change to 2000-w TPO, 35.7-kw ERP, 108-ft. above ground, 1335-ft. above sea level. Transmitter to 5 Linn Ave. BMMPTL-JG0601DQ. Transmitter: 1350 E. Pierce. Began Operation: February 5, 1999. Ownership: TV-45 Inc.

Council Bluffs—K54GL, TV-45 Inc. Phone: 515-597-3531. Technical Facilities: 1000-w TPO, 2.31-kw ERP, 115-ft. above ground, 1342-ft. above sea level, lat. 41° 15' 17", long. 95° 50' 09". Holds CP for change to 4700-w TPO, 29.7-kw ERP. BMMPTL-JG0601DS. Transmitter: Omaha Communications Tower, Linn Lane. Ownership: TV-45 Inc.

***Davenport**—K16EL, Three Angels Broadcasting Network Inc. Phone: 618-627-4651. Fax: 618-627-4155. E-mail: office@3abn.org. Web site: http://www.3abn.org. Studio: 3391 Charley Good Rd., West Frankfort, IL 62896. Technical Facilities: 1000-w TPO, 16-kw ERP, 800-ft. above ground, 1529-ft. above sea level, lat. 41° 36' 22", long. 90° 59' 35". Transmitter: KBOB(FM) tower. Equipment: Acrodyne transmitter; Andrew antenna. Satellite earth station: DH Satellite, 3-meter. Ownership: Three Angels Broadcasting Network Inc. Represented (engineering): Moses Primo. Represented (legal): David Silverman. Personnel: Moses Primo, Chief Engineer.

***Davenport**—K30FB, Suzanne L. Newell. Technical Facilities: 126-w TPO, 1-kw ERP, 313-ft. above ground, 1056-ft. above sea level, lat. 41° 37' 58", long. 90° 24' 38". Transmitter: 2-mi. W of LeClaire Airport.

***Davenport**—K42EN, Astral Weeks. Phone: 202-887-0600. Technical Facilities: 126-w TPO, 1-kw ERP, 313-ft. above ground, 1056-ft. above sea level, lat. 41° 37' 58", long. 90° 24' 38". Holds CP for change to 1000-w TPO, 2.32-kw ERP, 1000-ft. above ground, 1666-ft. above sea level, lat. 41° 32' 49", long. 90° 28' 35". Transmitter to 4.3-mi. W of Scott Community College. BMMPTL-960517E5. Transmitter: 2-mi. W of LeClaire Airport. Ownership: Astral Weeks.

***Davenport**—K49EG, Astral Weeks. Phone: 202-887-0600. Technical Facilities: 126-w TPO, 1-kw ERP, 313-ft. above ground, 1056-ft. above sea level, lat. 41° 37' 58", long. 90° 24' 38". Transmitter: 2-mi. W of LeClaire Airport. Ownership: Astral Weeks.

***Davenport**—K54FJ, Jon R. Marple. Technical Facilities: 126-w TPO, 1-kw ERP, 313-ft. above ground, 1056-ft. above sea level, lat. 41° 37' 58", long. 90° 24' 38". Transmitter: 2-mi. W of LeClaire Airport.

***Davenport**—K56FZ, Suzanne L. Newell. Technical Facilities: 126-w TPO, 1-kw ERP, 313-ft. above ground, 1056-ft. above sea level, lat. 41° 37' 58", long. 90° 24' 38". Transmitter: 2-mi. W of LeClaire Airport. Ownership: Suzanne L. Newell.

Davenport—K61HD, Trinity Broadcasting Network Inc. Phone: 714-832-2950. Fax: 714-730-0661. Technical Facilities: 1000-w TPO, 5.9-kw ERP, 541-ft. above ground, 1211-ft. above sea level, lat. 41° 32' 52", long. 90° 28' 30". Holds CP for change to 2000-w TPO, 11.5-kw ERP. BPTT-JG0601PG. Requests modification of CP for change to 5.8-kw ERP, lat. 41° 32' 51", long. 90° 28' 28". BMMPT-990512JB. Transmitter: Intersection of Belmont & Middle Rds. Began Operation: October 1, 1987. Ownership: Trinity Broadcasting Network Inc. Represented (engineering): Smith & Fisher. Represented (legal): Colby M. May. Personnel: Paul Crouch, General Manager; Ben Miller, Chief Engineer; Rod Henke, Sales Manager. Note: Licensed as a translator.

***Davenport**—K63GE, Astral Weeks. Phone: 202-887-0600. Technical Facilities: 1000-w TPO, 2.06-kw ERP, 1000-ft. above ground, 1666-ft. above sea level, lat. 41° 32' 49", long. 90° 28' 35". Transmitter: 4.2-mi. W of Scott Community College, Bettendorf. Ownership: Astral Weeks.

***Davenport**—K65GF, Walter Communications Inc. Phone: 801-393-4984. Technical Facilities: 1000-w TPO, 2-kw ERP, 1001-ft. above ground, 1667-ft. above sea level, lat. 41° 32' 49", long. 90° 28' 35". Transmitter: 4-mi. W of Scott Community College, Bettendorf. Ownership: Walter Communications Inc.

***Davenport**—K69HK, Suzanne L. Newell. Technical Facilities: 126-w TPO, 1-kw ERP, 345-ft. above ground, 1056-ft. above sea level, lat. 41° 37' 58", long. 90° 24' 38". Transmitter: 2-mi. W of LeClaire Airport. Ownership: Suzanne L. Newell.

Des Moines—K04NL, The Box Worldwide LLC. Phone: 305-674-5000. Fax: 305-604-5577. Web site: http://www.thebox.com. Technical Facilities: 0.15-kw ERP, 1954-ft. above sea level, lat. 41° 35' 13", long. 93° 37' 34". Transmitter: Ruan Center. Equipment: TTC transmitter; Scala antenna; General Instrument receivers. Began Operation: June 1, 1988. Ownership: The Box Worldwide LLC. Multichannel TV Sound: Stereo only. Represented (legal): Bryan Cave LLP. Personnel: Warren Reeves, Chief Engineer; Amy Brown, Director.

Des Moines—K29EA, TV-45 Inc. Phone: 515-597-3531. Technical Facilities: 1000-w TPO, 15.7-kw ERP, 167-ft. above ground, 1129-ft. above sea level, lat. 41° 39' 54", long. 93° 35' 03". Holds CP for change to 932-w TPO, 10-kw ERP, 1155-ft. above sea level. BPTTL-JG0601CG. Transmitter: 201 N.E. 58th Ave. Ownership: TV-45 Inc.

Des Moines—K41DD, North Central LPTV Inc. Phone: 212-314-7274. Fax: 212-314-7239. Technical Facilities: 1000-w TPO, 33.2-kw ERP, 459-ft. above ground, 1427-ft. above sea level, lat. 41° 39' 53", long. 93° 45' 24". Transmitter: 5750 N.W. 100th St., 1.8-mi. SE of Grimes. Equipment: ITS transmitter; Dielectric antenna. Began Operation: November 1, 1995. Ownership: USA Broadcasting. Personnel: John Skelnik, General Manager.

***Des Moines**—K46ES, Jon R. Marple. Technical Facilities: 130-w TPO, 1-kw ERP, 310-ft. above ground, 1299-ft. above sea level, lat. 41° 48' 33", long. 93° 36' 53". Transmitter: 1-mi. SW of Alleman. Ownership: Jon R. Marple.

Des Moines—K46EY, TV-45 Inc. Phone: 515-597-3531. Technical Facilities: 100-w TPO, 1.11-kw ERP, 1151-ft. above sea level, lat. 41° 39' 54", long. 93° 35' 03". Holds CP for change to 6600-w TPO, 150-kw ERP, 184-ft. above ground, 1145-ft. above sea level. BMMPTL-980330JA. Requests modification of CP for change to 6600-w TPO, 150-kw ERP, 184-ft. above ground, 1145-ft. above sea level. BMMPTL-980330JA. Transmitter: 2011 N.E. 58th Ave. Ownership: TV-45 Inc.

Des Moines—KRPGLP, Ch. 43, Tiger Eye Broadcasting Corp. Phone: 954-431-3144. Technical Facilities: 130-w TPO, 1-kw ERP, 310-ft. above ground, 1299-ft. above sea level, lat. 41° 48' 33", long. 93° 36' 53". Holds CP for change to 1000-w TPO, 36.95-kw ERP, 463-ft. above ground, 1404-ft. above sea level, lat. 41° 35' 21", long. 93° 32' 17". Transmitter to 3801 Dean Ave. BMMPTL-960517WE. Transmitter: 1-mi. SW of Alleman.

Began Operation: November 4, 1998. Ownership: Tiger Eye Broadcasting Corp.

***Iowa City**—K23EA, TV-45 Inc. Technical Facilities: 1000-w TPO, 10.6-kw ERP, 210-ft. above ground, 961-ft. above sea level, lat. 41° 41' 12", long. 91° 33' 45". Transmitter: 0.2-mi. NE of First Ave & I-80. Ownership: TV-45 Inc.

***Iowa City**—K39EX, R.B. Sheldahl. Technical Facilities: 1000-w TPO, 1.22-kw ERP, 190-ft. above ground, 942-ft. above sea level, lat. 41° 41' 12", long. 91° 33' 45". Transmitter: 0.2-mi. NE of First Ave. & I-80, Coralville. Ownership: Twyla P. Sheldahl Trustee, R. B. Sheldahl Estate.

Iowa Falls—K25FA, Robert M. Campbell. Technical Facilities: 1000-w TPO, 1.3-kw ERP, 480-ft. above ground, 1689-ft. above sea level, lat. 42° 20' 10", long. 93° 28' 00". Transmitter: 1.5-mi. N & 1.5-mi. W of Radcliffe. Began Operation: October 9, 1997. Ownership: Robert M. Campbell.

Iowa Falls—K33ED, East Side Enterprises. Phone: 612-771-8865. Technical Facilities: 100-w TPO, 1.37-kw ERP, 475-ft. above ground, 1685-ft. above sea level, lat. 42° 27' 47", long. 93° 30' 12". Holds CP for change to 1.34-kw ERP, 480-ft. above ground, 1689-ft. above sea level. BMMPTL-960515JZ. Transmitter: 1.5-mi. NW of Radcliffe. Began Operation: March 25, 1998. Ownership: East Side Enterprises.

***Iowa Falls**—K35EG, BSA Investment. Technical Facilities: 100-w TPO, 1.4-kw ERP, 539-ft. above ground, 1714-ft. above sea level, lat. 42° 27' 47", long. 93° 30' 12". Transmitter: 2.25-mi. SE of Williams. Ownership: BSA Investment.

Iowa Falls—K57GN, East Side Enterprises. Phone: 612-771-8865. Technical Facilities: 45-w TPO, 0.77-kw ERP, 479-ft. above ground, 1689-ft. above sea level, lat. 42° 20' 10", long. 93° 28' 00". Transmitter: 1.5-mi. N of Radcliffe. Began Operation: October 9, 1997. Ownership: East Side Enterprises.

Iowa Falls—K59FM, East Side Enterprises. Phone: 612-771-8865. Technical Facilities: 100-w TPO, 1.63-kw ERP, 539-ft. above ground, 1714-ft. above sea level, lat. 42° 27' 47", long. 93° 30' 12". Holds CP for change to 46-w TPO, 0.8-kw ERP, 480-ft. above ground, 1689-ft. above sea level, lat. 42° 20' 10", long. 93° 28' 00". Transmitter to 1.5-mi. NW of Radcliffe. BMMPTL-960515KA. Transmitter: 2.2-mi. SE of Williams. Began Operation: March 25, 1998. Ownership: East Side Enterprises.

Iowa—Low Power Television Stations

Iowa Falls & Radcliffe—K19DX, BSA Investment. Phone: 612-451-9197.
Technical Facilities: 100-w TPO, 1.152-kw ERP, 539-ft. above ground, 1714-ft. above sea level, lat. 42° 27' 47", long. 93° 30' 12".
Holds CP for change to 1.24-kw ERP, 1690-ft. above sea level, lat. 42° 20' 10", long. 93° 28' 00". Transmitter to 1.49-mi. N of Radcliffe. BMTTL-980501KK.
Transmitter: 2.25-mi. SE of Williams.
Began Operation: March 25, 1998.
Ownership: BSA Investment.

Iowa Falls & Radcliffe—K27EW, BSA Investment.
Technical Facilities: 100-w TPO, 1.24-kw ERP, 538-ft. above ground, 1716-ft. above sea level, lat. 42° 27' 47", long. 93° 30' 12".
Holds CP for change to 1.32-kw ERP, 480-ft. above ground, 1689-ft. above sea level, lat. 42° 20' 10", long. 93° 28' 00". Transmitter to 1.5-mi. N of Radcliffe. BMTTL-960515KJ.
Transmitter: 2.25-mi. SE of Williams.
Began Operation: October 2, 1997.
Ownership: BSA Investment.

Iowa Falls & Radcliffe—K45EF, Robert M. Campbell. Phone: 612-937-1466.
Technical Facilities: 100-w TPO, 1.51-kw ERP, 539-ft. above ground, 1714-ft. above sea level, lat. 42° 27' 47", long. 93° 30' 12".
Holds CP for change to 1.612-kw ERP, 480-ft. above ground, 1690-ft. above sea level, lat. 42° 20' 10", long. 93° 28' 00". Transmitter to 1.5-mi. N of Radcliffe. BMTTL-960515KI.
Transmitter: 2.25-mi. SE of Williams.
Ownership: Robert M. Campbell.

Iowa Falls & Radcliffe—K47EK, Robert M. Campbell. Phone: 612-937-1466.
Technical Facilities: 100-w TPO, 1.5-kw ERP, 539-ft. above ground, 1714-ft. above sea level, lat. 42° 27' 47", long. 93° 30' 12".
Holds CP for change to 100-w TPO, 1.612-kw ERP, 480-ft. above ground, 1690-ft. above sea level, lat. 42° 20' 10", long. 93° 28' 00". Transmitter to 1.5-mi. N of Radcliffe. BPTTL-960515KG.
Transmitter: 2.25-mi. SE of Williams.
Began Operation: March 25, 1998.
Ownership: Robert M. Campbell.

Iowa Falls & Radcliffe—K49DZ, East Side Enterprises. Phone: 612-771-8865.
Technical Facilities: 100-w TPO, 1.51-kw ERP, 540-ft. above ground, 1714-ft. above sea level, lat. 42° 27' 47", long. 93° 30' 12".
Holds CP for change to 46-w TPO, 0.77-kw ERP, 479-ft. above ground, 1689-ft. above sea level, lat. 42° 20' 10", long. 93° 28' 00". Transmitter to 1.4-mi. N & 1.4-mi. W of Radcliffe. BMTTL-960515KC.
Transmitter: 2.2-mi. SE of Williams.
Began Operation: March 25, 1998.
Ownership: East Side Enterprises.

Iowa Falls & Radcliffe—K51EP, East Side Enterprises. Phone: 612-771-8865.
Technical Facilities: 100-w TPO, 1.57-kw ERP, 539-ft. above ground, 1714-ft. above sea level, lat. 42° 27' 47", long. 93° 30' 12".
Holds CP for change to 46-w TPO, 0.77-kw ERP, 480-ft. above ground, 1690-ft. above sea level, lat. 42° 20' 10", long. 93° 28' 00". Transmitter to 1.5-mi. N of Radcliffe. BMTTL-960515KD.
Transmitter: 2.2-mi. SE of Williams.
Began Operation: October 2, 1997.
Ownership: East Side Enterprises.

Iowa Falls & Radcliffe—K53FD, Robert M. Campbell. Phone: 612-937-1466.

Technical Facilities: 1.67-kw ERP, 480-ft. above ground, 1690-ft. above sea level, lat. 42° 27' 10", long. 93° 28' 00".
Holds CP for change to 1.67-kw ERP, 480-ft. above ground, 1690-ft. above sea level, lat. 42° 20' 10", long. 93° 28' 00". Transmitter to 1.4-mi. N of Radcliffe. BMTTL-960515ID.
Transmitter: 1.4-mi. N of Radcliffe.
Began Operation: October 2, 1997.
Ownership: Robert M. Campbell.

Iowa Falls & Radcliffe—K55GV, Robert M. Campbell. Phone: 612-937-1466.
Technical Facilities: 46-w TPO, 0.8-kw ERP, 479-ft. above ground, 1689-ft. above sea level, lat. 42° 27' 10", long. 93° 28' 00".
Holds CP for change to 46-w TPO, 0.8-kw ERP, 479-ft. above ground, 1689-ft. above sea level, lat. 42° 20' 10", long. 93° 28' 00". Transmitter to 1.5-mi. N of Radcliffe. BMTTL-960515IE.
Transmitter: 1.5-mi. N of Radcliffe.
Began Operation: March 25, 1998.
Ownership: Robert M. Campbell.

Iowa Falls & Radcliffe—K61GF, BSA Investment. Phone: 612-451-9197.
Technical Facilities: 46-w TPO, 0.8-kw ERP, 480-ft. above ground, 1689-ft. above sea level, lat. 42° 20' 10", long. 93° 28' 00".
Holds CP for change to 46-w TPO, 0.8-kw ERP, 480-ft. above ground, 1689-ft. above sea level, lat. 42° 20' 10", long. 93° 28' 00". Transmitter to 1.5-mi. NW of Radcliffe. BMTTL-960515KA.
Transmitter: 1.5-mi. N of Radcliffe.
Began Operation: March 25, 1998.
Ownership: BSA Investment.

Iowa Falls & Radcliffe—K69GZ, BSA Investment. Phone: 612-451-9197.
Technical Facilities: 81-w TPO, 0.65-kw ERP, 197-ft. above ground, 817-ft. above sea level, lat. 40° 22' 37", long. 91° 22' 10".
Holds CP for change to 100-w TPO, 0.8-kw ERP, 187-ft. above ground. BPTTL-960508IB.
Transmitter: 4.7-mi. S of intersection of U.S. 136 & Hamilton Toll Bridge.
Equipment: Television Technology transmitter; Scala antenna.
Satellite earth station. Scientific-Atlanta receivers.
Began Operation: March 17, 1986.
Ownership: Christ Vision.
Personnel: Jim Richardson, General Manager; Melvin George, Chief Engineer.

Keokuk—K60CL, Christ Vision Inc.
Studio: 228 N. 4th St., Keokuk, IA 52632.
Technical Facilities: 81-w TPO, 0.65-kw ERP, 197-ft. above ground, 817-ft. above sea level, lat. 40° 22' 37", long. 91° 22' 10".
Holds CP for change to 100-w TPO, 0.8-kw ERP, 187-ft. above ground. BPTTL-960508IB.
Transmitter: 4.7-mi. S of intersection of U.S. 136 & Hamilton Toll Bridge.
Equipment: Television Technology transmitter; Scala antenna.
Satellite earth station. Scientific-Atlanta receivers.
Began Operation: March 17, 1986.
Ownership: Christ Vision.
Personnel: Jim Richardson, General Manager; Melvin George, Chief Engineer.

Marshalltown—K20FJ, Charles Blake. Phone: 713-682-2842.
Technical Facilities: 500-w TPO, 0.999-kw ERP, 275-ft. above ground, 1276-ft. above sea level, lat. 42° 01' 19", long. 92° 59' 51".
Transmitter: 0.25-mi. S of U.S. 30.
Ownership: Charles Blake.

Marshalltown—K26ER, Charles Blake. Phone: 713-682-2842.
Technical Facilities: 122-w TPO, 0.999-kw ERP, 295-ft. above ground, 1296-ft. above sea level, lat. 42° 01' 19", long. 92° 59' 21".

Transmitter: 0.25-mi. S of U.S. 30.
Ownership: Charles Blake.

Marshalltown—K44EU, Charles Blake.
Technical Facilities: 122-w TPO, 0.999-kw ERP, 275-ft. above ground, 1276-ft. above sea level, lat. 42° 01' 19", long. 92° 59' 51".
Transmitter: 0.25-mi. S of U.S. 30.
Ownership: Charles Blake.

Marshalltown—K49EJ, Deborah A. Rennie.
Technical Facilities: 122-w TPO, 0.999-kw ERP, 275-ft. above ground, 1276-ft. above sea level, lat. 42° 01' 19", long. 92° 59' 51".
Transmitter: 0.25-mi. S of U.S. 30.
Ownership: Deborah A. Rennie.

Marshalltown—K61GU, James A. Rawls. Phone: 714-645-7345.
Technical Facilities: 122-w TPO, 0.999-kw ERP, 275-ft. above ground, 1276-ft. above sea level, lat. 42° 01' 19", long. 92° 59' 51".
Transmitter: 0.25-mi. S of U.S. 30.
Ownership: James A. Rawls.

Marshalltown—KDAO-LP, Ch. 45, MTN Broadcasting Inc. Phone: 641-752-4122. Fax: 641-752-5121.
Studio: 1930 N. Center St., Marshalltown, IA 50158.
Technical Facilities: 3.9-kw ERP, 200-ft. above ground, 1100-ft. above sea level, lat. 42° 04' 17", long. 92° 55' 19".
Transmitter: 1930 N. Center St., Marshalltown.
Equipment: Acrodyne transmitter; Bogner antenna.
Began Operation: February 12, 1987.
Ownership: MTN Broadcasting Inc.
Advertising: Yes. Rates: \$50.00/30 Sec.; \$100.00/Min.
Personnel: Mark Osmundson, General Manager.

Muscatine—K62FU, Trinity Broadcasting Network Inc. Phone: 714-832-2950. Fax: 714-730-0661.
Technical Facilities: 1000-w TPO, 18.9-kw ERP, 283-ft. above ground, 1004-ft. above sea level, lat. 41° 26' 34", long. 91° 04' 33".
Transmitter: KWCC-FM tower.
Ownership: Trinity Broadcasting Network Inc.
Note: Licensed as a translator.

Ottumwa—K21EM, MS Communications LLC. Phone: 310-552-7970.
Technical Facilities: 100-w TPO, 0.1-kw ERP, 190-ft. above ground, 961-ft. above sea level, lat. 41° 01' 27", long. 92° 28' 56".
Holds CP for change to 1000-w TPO, 13.4-kw ERP, 1229-ft. above sea level, lat. 40° 57' 50", long. 92° 23' 50". Transmitter to 3-mi. S of Ottumwa. BMTTL-960517WU.
Transmitter: Black Hawk Rd., 2.2-mi. W of Ottumwa.
Ownership: MS Communications LLC.

Ottumwa—K31ED, L. Bryant Helmer. Phone: 407-740-5251.
Technical Facilities: 100-w TPO, 0.1-kw ERP, 190-ft. above ground, 961-ft. above sea level, lat. 41° 01' 27", long. 92° 28' 56".
Holds CP for change to 1000-w TPO, 12.4-kw ERP, 1229-ft. above sea level, lat. 40° 57' 50", long. 92° 23' 50". Transmitter to 3-mi. S of Ottumwa. BMTTL-960517WS.
Transmitter: Black Hawk Rd., 2.2-mi. W of Ottumwa.
Ownership: L. Bryant Helmer.

Ottumwa—K42AM, Trinity Broadcasting Network Inc. Phone: 714-832-2950. Fax: 714-730-0661.

Technical Facilities: 1000-w TPO, 2.2-kw ERP, 302-ft. above ground, 1073-ft. above sea level, lat. 41° 01' 28", long. 92° 28' 56".
Transmitter: 0.96-mi. N of U.S. Rte. 34.
Satellite earth station: Scientific-Atlanta, 3.2-meter.

Began Operation: July 30, 1986.
Ownership: Trinity Broadcasting Network Inc.
Represented (engineering): Smith & Fisher.
Represented (legal): Colby M. May.
Personnel: Paul Crouch, General Manager; Ben Miller, Chief Engineer; Rod Henke, Sales Manager.

Ottumwa—K45EE, MS Communications LLC. Phone: 310-552-7970.
Technical Facilities: 100-w TPO, 1-kw ERP, 190-ft. above ground, 961-ft. above sea level, lat. 41° 01' 27", long. 92° 28' 56".
Transmitter: Black Hawk Rd., 2.2-mi. W of Ottumwa.
Ownership: MS Communications LLC.

Ottumwa—K51FJ, Damon Merari. Phone: 213-222-3158.
Technical Facilities: 100-w TPO, 0.1-kw ERP, 190-ft. above ground, 961-ft. above sea level, lat. 41° 01' 27", long. 92° 28' 56".
Holds CP for change to 1000-w TPO, 14.7-kw ERP, 1229-ft. above sea level, lat. 40° 57' 50", long. 92° 23' 50". Transmitter to 3-mi. S of Ottumwa. BMTTL-960517XD.
Transmitter: Black Hawk Rd., 2.2-mi. W of Ottumwa.
Ownership: Damon Merari.

Ottumwa—K53FC, Charles B. Bayne. Phone: 310-419-0506.
Technical Facilities: 100-w TPO, 0.1-kw ERP, 190-ft. above ground, 961-ft. above sea level, lat. 41° 01' 27", long. 92° 28' 56".
Holds CP for change to 1000-w TPO, 14.6-kw ERP, 1229-ft. above sea level, lat. 40° 57' 50", long. 92° 23' 50". Transmitter to 3-mi. S of Ottumwa. BMTTL-960517XC.
Transmitter: Black Hawk Rd., 2.2-mi. W of Ottumwa.
Ownership: Charles B. Bayne.

Ottumwa—K55GS, Mark Silberman. Phone: 310-550-7718.
Technical Facilities: 100-w TPO, 0.1-kw ERP, 190-ft. above ground, 961-ft. above sea level, lat. 41° 01' 27", long. 92° 28' 56".
Holds CP for change to 558-w TPO, 8.05-kw ERP, 1229-ft. above sea level, lat. 40° 57' 52", long. 92° 23' 50". Transmitter to 3-mi. S of Ottumwa. BMTTL-960517XB.
Transmitter: Black Hawk Rd., 2.2-mi. W of Ottumwa.
Ownership: Mark Silberman.

Ottumwa—K58ER, MS Communications LLC. Phone: 310-552-7970.
Technical Facilities: 100-w TPO, 0.1-kw ERP, 190-ft. above ground, 961-ft. above sea level, lat. 41° 01' 27", long. 92° 28' 56".
Holds CP for change to 1000-w TPO, 14.8-kw ERP, 1229-ft. above sea level, lat. 40° 57' 50", long. 92° 23' 50". Transmitter to 3-mi. S of Ottumwa. BMTTL-960517WW.
Transmitter: Black Hawk Rd., 3.5-mi. W of Ottumwa.
Ownership: MS Communications LLC.

Ottumwa—K62ES, Richard P. Jackson Sr. Phones: 323-663-2796; 805-646-7684.

Technical Facilities: 100-w TPO, 0.1-kw ERP, 190-ft. above ground, 961-ft. above sea level, lat. 41° 01' 27", long. 92° 28' 56".
 Transmitter: Black Hawk Rd., 2.2-mi. W of Ottumwa.
 Began Operation: October 7, 1999.
 Ownership: Richard P. Jackson Sr.
 Personnel: Richard P. Jackson Jr., General Manager.

***Ottumwa**—K65GA, Malcolm C. Cook Sr. Phone: 205-981-3861.
 Technical Facilities: 100-w TPO, 0.1-kw ERP, 190-ft. above ground, 961-ft. above sea level, lat. 41° 01' 27", long. 92° 28' 56".
 Holds CP for change to 1000-w TPO, 8.05-kw ERP, 1229-ft. above sea level, lat. 40° 57' 52", long. 92° 23' 50". Transmitter to 3-mi. S of Ottumwa. BMDPTTL-960517WZ.
 Transmitter: Black Hawk Rd., 2.2-mi. W of Ottumwa.
 Ownership: Malcolm C. Cook Sr.

***Ottumwa**—K67GH, Joseph R. Liska. Phone: 508-945-1136.
 Technical Facilities: 100-w TPO, 0.1-kw ERP, 190-ft. above ground, 961-ft. above sea level, lat. 41° 01' 27", long. 92° 28' 56".
 Holds CP for change to 1000-w TPO, 13.8-kw ERP, 1229-ft. above sea level, lat. 40° 57' 52", long. 92° 23' 50". Transmitter to 3-mi. S of Ottumwa. BMDPTTL-960517WY.
 Transmitter: Black Hawk Rd., 2.2-mi. W of Ottumwa.
 Ownership: Joseph R. Liska.

***Ottumwa**—K69GX, Freddie Martin. Phone: 313-538-7781.
 Technical Facilities: 100-w TPO, 0.1-kw ERP, 190-ft. above ground, 961-ft. above sea level, lat. 41° 01' 27", long. 92° 28' 56".
 Holds CP for change to 1000-w TPO, 13.5-kw ERP, 1229-ft. above sea level, lat. 40° 57' 50", long. 92° 23' 50". Transmitter to 3-mi. S of Ottumwa. BMDPTTL-960517WX.
 Transmitter: 2.2-mi. W of Ottumwa.
 Ownership: Freddie Martin.

***Sioux City**—K49DX, MS Communications LLC. Phone: 310-552-7970.
 Technical Facilities: 100-w TPO, 0.1-kw ERP, 190-ft. above ground, 961-ft. above sea level, lat. 41° 01' 27", long. 92° 28' 56".
 Holds CP for change to 1000-w TPO, 4.1-kw ERP, 1229-ft. above sea level, lat. 40° 57' 50", long. 92° 23' 50". Transmitter to 3-mi. S of Ottumwa. BMDPTTL-960517WV.
 Requests modification of CP for change to 4000-w TPO, 49.9-kw ERP, lat. 42° 35' 12", long. 96° 13' 18". Transmitter to 1-mi. NE of intersection of Rtes. K42 & C70, section 25. BMDPTTL-20000424AAG.
 Transmitter: Black Hawk Rd., 2.2-mi. W of Ottumwa.
 Ownership: MS Communications LLC.

Sioux City—K54GK, Cornerstone Faith Center.
 Technical Facilities: 10-w TPO, 0.89-kw ERP, 1598-ft. above sea level, lat. 42° 29' 39", long. 96° 18' 12".
 Holds CP for change to 2000-w TPO, 50.1-kw ERP. BMDPTTL-980601JU.
 Transmitter: 0.2-mi. S of Correctionville Rd.
 Began Operation: February 15, 1994.
 Ownership: TV-45 Inc.

Spencer—K55FL, Waitt Broadcasting Inc. Phone: 712-277-3554. Fax: 712-277-4732. E-mail: kmeg@kmeg.com. Web site: http://www.kmeg.com.

Technical Facilities: 1000-w TPO, 8.4-kw ERP, 399-ft. above ground, 1775-ft. above sea level, lat. 43° 15' 20", long. 94° 58' 36".
 Transmitter: 3-mi. SSW of Terret.
 Equipment: ITS transmitter; Scala antenna.
 Ownership: Waitt Broadcasting Inc.
 Represented (sales): Millennium.
 Personnel: Rob Dean, General Manager; Richard Herr, Chief Technician; Wes Michaelson, Sales Manager.

Storm Lake—K40CO, Waitt Broadcasting Inc. Phone: 712-277-3554. Fax: 712-277-4732. E-mail: kmeg@kmeg.com. Web site: http://www.kmeg.com.
 Technical Facilities: 1000-w TPO, 8.3-kw ERP, 403-ft. above ground, 1695-ft. above sea level, lat. 42° 40' 07", long. 94° 59' 26".
 Transmitter: 5.5-mi. N of Rte. 7, 4.3-mi. NNE of Newell.
 Equipment: ITS transmitter; Scala antenna.
 Ownership: Waitt Broadcasting Inc.
 Represented (sales): Millennium.
 Personnel: Rob Dean, General Manager; Richard Herr, Chief Engineer; Wes Michaelson, Sales Manager.

Waterloo—K44FK, Trinity Broadcasting Network Inc. Phone: 714-832-2950. Fax: 714-730-0661.
 Technical Facilities: 180-w TPO, 9.1-kw ERP, 322-ft. above ground, 128-ft. above sea level, lat. 42° 26' 45", long. 92° 22' 29".
 Transmitter: KKC(FM) tower, 4719 Ansborough Ave.
 Began Operation: April 5, 1989.
 Ownership: Trinity Broadcasting Network Inc.
 Note: Operating as a translator.

Kansas

***Caney**—K56FG, Irvin L. Boeskool Money Purchase Pension Trust.
 Technical Facilities: 100-w TPO, 1.35-kw ERP, 1073-ft. above sea level, lat. 37° 00' 44", long. 95° 53' 45".
 Transmitter: E of Caney.
 Ownership: I. L. Boeskool Money Purchase Pension Trust.

***Caney**—K58EH, D. J. Standley.
 Technical Facilities: 100-w TPO, 1.35-kw ERP, 1073-ft. above sea level, lat. 37° 00' 44", long. 95° 53' 45".
 Transmitter: E of Caney.
 Ownership: D.J. Standley.

***Caney**—K62EN, Audrey B. Tellefsen.
 Technical Facilities: 100-w TPO, 1.35-kw ERP, 1073-ft. above sea level, lat. 37° 00' 44", long. 95° 53' 45".
 Transmitter: E of Caney.
 Ownership: Audrey B. Tellefsen.

***Conway Springs**—K28EJ, Christian Hilliard. Phone: 308-635-1131.
 Technical Facilities: 1000-w TPO, 7.3-kw ERP, 492-ft. above ground, 1779-ft. above sea level, lat. 37° 18' 09", long. 97° 31' 34".
 Transmitter: 2-mi. N of Hwy. 60, Mayfield.
 Ownership: Christian Hilliard.

***Conway Springs**—K45EK, Christian Hilliard. Phone: 308-635-1131.
 Technical Facilities: 1000-w TPO, 6.8-kw ERP, 492-ft. above ground, 1778-ft. above sea level, lat. 37° 18' 09", long. 97° 31' 34".
 Transmitter: 2.05-mi. N of Hwy. 69 & 1.22-mi. SW of State Creek, Mayfield.
 Ownership: Christian Hilliard.

***Conway Springs**—K57GX, Christian Hilliard. Phone: 308-635-1131.
 Technical Facilities: 1000-w TPO, 6.5-kw ERP, 499-ft. above ground, 1778-ft. above sea level, lat. 37° 18' 09", long. 97° 31' 34".
 Transmitter: 2.04-mi. N of Hwy. 60, 1.24-mi. SW of State Creek, Mayfield.
 Ownership: Christian Hilliard.

***Conway Springs**—K63FM, Christian Hilliard. Phone: 308-635-1131.
 Technical Facilities: 1000-w TPO, 6.3-kw ERP, 492-ft. above ground, 1778-ft. above sea level, lat. 37° 18' 09", long. 97° 31' 34".
 Transmitter: 2.05-mi. N of Hwy. 60 & 1.2-mi. SW of State Creek.
 Ownership: Christian Hilliard.

Conway Springs—K66EZ, Christian Hilliard.
 Technical Facilities: 1000-w TPO, 6.2-kw ERP, 492-ft. above ground, 1778-ft. above sea level, lat. 37° 18' 09", long. 97° 31' 34".
 Transmitter: 2-mi. N of Hwy. 60, 1.2-mi. SSW of State Creek.
 Ownership: Christian Hilliard.

***Conway Springs**—K69HC, Elizabeth Hilliard & Christian Hilliard.
 Technical Facilities: 1000-w TPO, 6.1-kw ERP, 492-ft. above ground, 1778-ft. above sea level, lat. 37° 18' 09", long. 97° 31' 34".
 Transmitter: 2-mi. N of Hwy. 60, 1.2-mi. SW of State Creek.
 Ownership: Christian Hilliard.

Dodge City—KSAS-LP, Ch. 29, Clear Channel Radio Licenses Inc. Phone: 210-822-2828. Affiliation: FOX.
 Technical Facilities: 1000-w TPO, 15-kw ERP, 354-ft. above ground, 2975-ft. above sea level, lat. 37° 46' 47", long. 100° 03' 39".
 Transmitter: Rural Rte. 2, 3-mi. N of post office.
 Began Operation: April 25, 1995.
 Ownership: Clear Channel Broadcasting Inc.

Emporia—K17CK, Montgomery Communications Inc. Phones: 785-762-5000; 785-762-5055. Fax: 785-762-3096.
 Technical Facilities: 1000-w TPO, 22.3-kw ERP, 371-ft. above ground, 1634-ft. above sea level, lat. 38° 31' 47", long. 96° 05' 09".
 Transmitter: 0.6-mi. N of Hwy. 170, 0.6-mi. E of Hwy. 99, Reading Twp.
 Equipment: ITS transmitter; Antenna Concepts antenna.
 Ownership: Montgomery Communications Inc.
 Represented (engineering): John Farrell.
 Represented (legal): Peter Tannenwald.
 Note: Operating as a translator.

***Garden City**—KAAS-LP, Ch. 31, Clear Channel Radio Licenses Inc. Phone: 210-822-2828.
 Technical Facilities: 1000-w TPO, 14.6-kw ERP, 390-ft. above ground, 3284-ft. above sea level, lat. 37° 52' 25", long. 100° 50' 44".
 Transmitter: 6.5-mi. SSW of Garden City, E of Hwy. 83.
 Ownership: Clear Channel Broadcasting Inc.

Great Bend—KSCC-LP, Ch. 14, Clear Channel Radio Licenses Inc. Phone: 210-822-2828.
 Technical Facilities: 1000-w TPO, 14.7-kw ERP, 515-ft. above ground, 2447-ft. above sea level, lat. 38° 37' 54", long. 98° 50' 52".
 Transmitter: 4-mi. W of Susank.
 Ownership: Clear Channel Broadcasting Inc.

***Halstead**—K30EV, Russell G. Hilliard. Phone: 308-635-1820.

Technical Facilities: 1000-w TPO, 7.3-kw ERP, 499-ft. above ground, 1945-ft. above sea level, lat. 38° 02' 06", long. 97° 28' 51".
 Transmitter: 0.43-mi. N of Hwy. 50, 0.98-mi. W of Emma Creek West.
 Ownership: Russell G. Hilliard.

***Halstead**—K40ER, Russell G. Hilliard. Phone: 308-635-1820.
 Technical Facilities: 1000-w TPO, 6.9-kw ERP, 499-ft. above ground, 1945-ft. above sea level, lat. 38° 02' 06", long. 97° 28' 51".
 Transmitter: 0.43-mi. N of Hwy. 50, 0.98-mi. W of Emma Creek West.
 Ownership: Russell G. Hilliard.

***Halstead**—K58EZ, Russell G. Hilliard. Phone: 308-635-1820.
 Technical Facilities: 1000-w TPO, 6.4-kw ERP, 499-ft. above ground, 1945-ft. above sea level, lat. 38° 02' 06", long. 97° 28' 51".
 Transmitter: 0.43-mi. N of Hwy. 50, 0.98-mi. W of Emma Creek West.
 Ownership: Russell G. Hilliard.

***Halstead**—K60FU, Russell G. Hilliard. Phone: 308-635-1820.
 Technical Facilities: 1000-w TPO, 6.4-kw ERP, 499-ft. above ground, 1945-ft. above sea level, lat. 38° 02' 06", long. 97° 28' 51".
 Transmitter: 0.43-mi. N of Hwy. 50, 0.98-mi. W of Emma Creek West.
 Ownership: Russell G. Hilliard.

***Halstead**—K64EX, Russell G. Hilliard. Phone: 308-635-1820.
 Technical Facilities: 1000-w TPO, 6.3-kw ERP, 499-ft. above ground, 1945-ft. above sea level, lat. 38° 02' 06", long. 97° 28' 51".
 Transmitter: 0.43-mi. N of Hwy. 50, 0.98-mi. W of Emma Creek West.
 Ownership: Russell G. Hilliard.

Independence—K54GC, Trinity Christian Center of Santa Ana Inc. Phone: 714-832-2950. Fax: 714-730-0661.
 Technical Facilities: 1000-w TPO, lat. 37° 09' 58", long. 95° 33' 45".
 Holds CP for change to 18.9-kw ERP. BPTT-JG0601PV.
 Transmitter: Woodland Rd. near Muskogee.
 Ownership: All American Network Inc.
 Personnel: Thomas Harrison, General Manager; Jim Bowles, Chief Engineer.
 Note: Licensed as a translator.

Junction City—K25DS, Trinity Broadcasting Network Inc.
 Technical Facilities: 1000-w TPO, 7.3-kw ERP, 459-ft. above ground, 1742-ft. above sea level, lat. 39° 00' 53", long. 96° 52' 15".
 Transmitter: 1-mi. S of K-18 & Spring Valley Rd.
 Began Operation: June 18, 1990.
 Ownership: Trinity Broadcasting Network Inc.
 Represented (sales): Media Services Group Inc.
 Represented (engineering): Smith & Fisher.
 Represented (legal): Colby M. May.
 Personnel: Paul F. Crouch, General Manager; Rod Henke, Sales Manager; W. Ben Miller, Chief Engineer.

Junction City—K39BR, Northeast Kansas Broadcast Service Inc. Phone: 785-273-4949.
 Technical Facilities: 1000-w TPO, 42.8-kw ERP, 427-ft. above ground, 1706-ft. above sea level, lat. 39° 00' 53", long. 96° 52' 15".
 Transmitter: E side of W. 6th St., 1-mi. S of Rte. 18, Junction City.

Kansas—Low Power Television Stations

- Ownership:** Brechner Management Co.
Note: Operating as a translator.
- Junction City**—KTMJ-LP, Ch. 6, Montgomery Communications Inc. Phones: 785-762-5055; 785-762-5000. Fax: 785-762-3096.
Affiliation: FOX.
Studio: 222 W. 6th St., Junction City, KS 66441.
Technical Facilities: 10-w TPO, 0.017-kw ERP, 49-ft. above ground, 1339-ft. above sea level, lat. 39° 01' 07", long. 96° 48' 14".
Transmitter: 1.5-mi. ESE of Junction City near Hwys. 40 & 70.
Equipment: Television Technology transmitter, Scala antenna.
Satellite earth stations: Harris, 4-meter; Scientific-Atlanta, 3.6-meter; Scientific-Atlanta receivers.
Began Operation: February 14, 1983.
Ownership: Montgomery Communications Inc.
Multichannel TV Sound: Stereo and separate audio program.
Advertising: Yes. Rates: \$100.00/30 Sec.; \$18.00/Min.
Personnel: Bob Ganzer, General Manager, John Farrell, Chief Engineer, Gary L. Brauer, News Director.
- Kiowa**—K36DE, Becker Broadcast Systems.
Technical Facilities: 10-w TPO, 0.1-kw ERP, 1371-ft. above sea level, lat. 37° 43' 00", long. 98° 29' 08".
Transmitter: 517 S. 7th.
Ownership: Becker Broadcast Systems.
- Lawrence**—K58CX, Northeast Kansas Broadcast Service Inc. Phone: 785-273-4949.
Technical Facilities: 1000-w TPO, 59-kw ERP, 282-ft. above ground, 1312-ft. above sea level, lat. 38° 53' 23", long. 95° 17' 17".
Transmitter: 2.4-mi. S of Hwy. 10 & U.S. 59, 1.2-mi. W of U.S. 59 on County Rd.
Ownership: Brechner Management Co.
Note: Operating as a translator.
- Lawrence**—KUJH-LP, Ch. 45, U. of Kansas. Phone: 913-864-0600. Fax: 913-864-0614.
Technical Facilities: 532-w TPO, 7.2-kw ERP, 390-ft. above ground, 1401-ft. above sea level, lat. 38° 57' 18", long. 95° 15' 57".
Holds CP for change to: 814-w TPO. BPTTL-JG0601AD.
Transmitter: Daisy Hill, U. of Kansas, W. Campus, Lawrence.
Equipment: Larcen transmitter, Andrew antenna.
Satellite earth station: Chapparral; RCA receivers.
Ownership: U. of Kansas.
Multichannel TV Sound: Stereo only.
Advertising: Yes. Rates: \$250.00/30 Sec.
Personnel: Gary Hawke, General Manager.
- Manhattan**—K150Q, Montgomery Communications Inc. Phones: 785-762-5055; 785-762-5000. Fax: 785-762-3096.
Affiliation: FOX.
Technical Facilities: 1000-w TPO, 10.9-kw ERP, 220-ft. above ground, 1404-ft. above sea level, lat. 39° 09' 21", long. 96° 36' 44".
Transmitter: 0.6-mi. SSW of intersection of State Rtes. 18 & 113.
Began Operation: March 1, 1994.
Ownership: Montgomery Communications Inc.
Advertising: Planned.
Note: Operating as a translator.
- Manhattan**—K21ER, Kansas State U., Educational Communications Center. Phone: 785-532-7041. Fax: 785-532-7355.
- Technical Facilities:** 32-w TPO, 0.44-kw ERP, 121-ft. above ground, 1187-ft. above sea level, lat. 39° 11' 32", long. 96° 34' 45".
Transmitter: Dole Hall.
Equipment: TTC transmitter; Scala antenna.
Satellite earth stations: Transmit/receive Radiation Systems Inc., 5.5-meter; Andrew.
Ownership: Kansas State University.
Advertising: No.
Personnel: Mel Chastain, Director; Tracy Gibson, Chief Engineer; Susan Jagerson, Coordinator.
- Manhattan**—K31BW, Trinity Broadcasting Network Inc.
Technical Facilities: 1000-w TPO, 8.7-kw ERP, 269-ft. above ground, 1549-ft. above sea level, lat. 39° 13' 34", long. 96° 37' 01".
Transmitter: 1.5-mi. SSE of intersection of Hwys. 113 & 24, near Manhattan.
Satellite earth station: Scientific-Atlanta, 3.2-meter.
Began Operation: December 21, 1988.
Ownership: Trinity Broadcasting Network Inc.
- Overland Park**—K27FR, U. of Kansas School of Journalism. Phone: 913-864-0603. Fax: 913-864-5173.
Technical Facilities: 1000-w TPO, 12.23-kw ERP, 136-ft. above ground, 1176-ft. above sea level, lat. 38° 53' 57", long. 94° 43' 29".
Holds CP for change to: 698-w TPO, lat. 38° 53' 58", long. 94° 43' 30". BPTTL-JG0601AE.
Transmitter: 0.1-mi. W of Quivera Rd. & 0.1-mi. N of 127th St., Overland Park.
Equipment: Acrodyne transmitter; Andrew antenna.
Satellite earth station: Scientific-Atlanta, 3-meter.
Began Operation: January 1, 1992.
Ownership: U. of Kansas.
Multichannel TV Sound: Stereo only.
Advertising: Yes. Rates: \$250.00/30 Sec.
Represented (sales): Gary Hawke.
Represented (engineering): Cade Crickshank.
Represented (legal): Victoria Thomas.
Personnel: Gary Hawke, Provost's Representative.
- Salina**—K15CN, Trinity Broadcasting Network Inc. Phone: 714-832-2950. Fax: 714-730-0661.
Affiliation: TBN.
Technical Facilities: 1000-w TPO, 11.2-kw ERP, 154-ft. above ground, 1390-ft. above sea level, lat. 38° 50' 06", long. 97° 36' 24".
Transmitter: 0.1-mi. NW of intersection of Santa Fe Ave. & South St.
Satellite earth station: Scientific-Atlanta, 3.2-meter.
Began Operation: July 8, 1988.
Ownership: Trinity Broadcasting Network Inc.
Represented (engineering): Smith & Fisher.
Represented (legal): Colby M. May.
Personnel: Paul Crouch, General Manager; Ben Miller, Chief Engineer; Rod Henke, Sales Manager.
- Topoka**—K43EO, Montgomery Communications Inc. Phones: 785-762-5000; 785-762-5055. Fax: 785-762-3096.
Technical Facilities: 1000-w TPO, 9.4-kw ERP, 425-ft. above ground, 1198-ft. above sea level, lat. 39° 04' 52", long. 95° 43' 43".
Holds CP for change to: 14.2-kw ERP, 551-ft. above ground, 1631-ft. above sea level, lat. 39° 03' 51", long. 95° 45' 49".
Transmitter: 201 S. Wanamaker Rd. BPTTL-960517KP.
Transmitter: 4137 Lower Silver Lake Rd.
Began Operation: January 1, 1995.
Ownership: Montgomery Communications Inc.
Note: Operating as a translator.
- Topoka**—K55AL, Trinity Broadcasting Network Inc. Phone: 714-832-2950. Fax: 714-730-0661.
Technical Facilities: 1000-w TPO, 6.6-kw ERP, 505-ft. above ground, 1404-ft. above sea level, lat. 39° 05' 34", long. 95° 47' 05".
Transmitter: KSNT(TV) tower, 6835 N.W. U.S. Hwy. 24.
Equipment: Television Technology transmitter; Bogner antenna.
Satellite earth station: Scientific-Atlanta, 3.2-meter.
Began Operation: June 4, 1986.
Ownership: Trinity Broadcasting Network Inc.
Note: Licensed as a translator.
- *Topoka**—K55IL, Trinity Broadcasting Network Inc. Phone: 714-832-2950. Fax: 714-730-0661.
Technical Facilities: 2000-w TPO, 14.8-kw ERP, 1404-ft. above sea level, lat. 39° 05' 34", long. 95° 47' 04".
Transmitter: On KSNT(TV) tower at 6835 N.W. U. S. Rte. 24.
Ownership: Trinity Broadcasting Network Inc.
- Wichita**—K38GB, South Central LPTV-License Inc. Phone: 813-573-0339.
Technical Facilities: 2000-w TPO, 12.4-kw ERP, 348-ft. above ground, 1631-ft. above sea level, lat. 37° 41' 53", long. 97° 19' 10".
Holds CP for change to: 250-w TPO. BPTTL-980601NZ.
Transmitter: 1516 E. Murdock, Wichita.
Ownership: USA Broadcasting.
- *Wichita**—K41DB, Warren R. Wright.
Technical Facilities: 2000-w TPO, 10.4-kw ERP, 348-ft. above ground, 1630-ft. above sea level, lat. 37° 41' 53", long. 97° 19' 10".
Transmitter: 1516 E. Murdock, Wichita.
Ownership: Warren R. Wright.
- Wichita**—K59DA, Trinity Broadcasting Network Inc.
Affiliation: TBN.
Technical Facilities: 1000-w TPO, 8.1-kw ERP, 338-ft. above ground, 1640-ft. above sea level, lat. 37° 41' 53", long. 97° 19' 10".
Transmitter: 1615 Murdock Ave., Wichita.
Satellite earth station: Scientific-Atlanta, 3.2-meter; Scientific-Atlanta receivers.
Began Operation: February 1, 1989.
Ownership: Trinity Broadcasting Network Inc.
- Wichita**—KCTU-LP, Ch. 55, River City Broadcasting Corp. Phone: 316-942-7948.
Technical Facilities: 1000-w TPO, 24.7-kw ERP, 755-ft. above ground, 2125-ft. above sea level, lat. 37° 46' 40", long. 97° 30' 37".
Transmitter: 14613 W. 53rd. St., Colwich.
Ownership: River City Broadcasting Corp.
- Wichita**—KSMI-LP, Ch. 51, River City Broadcasting Corp. Phone: 316-942-7948.
Technical Facilities: 1000-w TPO, 24.7-kw ERP, 755-ft. above ground, 2126-ft. above sea level, lat. 37° 46' 40", long. 97° 30' 37".
Transmitter: 14613 W. 53rd., Colwich.
Ownership: River City Broadcasting Corp.
- *Wichita & Hutchinson**—KTQW-LP, Ch. 53, Knowledge LC. Phone: 316-261-5313. Fax: 316-262-5101.
Technical Facilities: 346-w TPO, 4.8-kw ERP, 259-ft. above ground, 1562-ft. above sea level, lat. 37° 41' 13", long. 97° 20' 23".
Transmitter: 300 W. Douglas, Wichita.
Ownership: Knowledge LC.
Personnel: Mary Knecht, General Manager.
- *Winfield**—K22EA, Winfield Publishing Co. Inc. Phone: 316-221-1050. Fax: 316-221-1101.
- Technical Facilities:** 1000-w TPO, 26.8-kw ERP, 1778-ft. above sea level, lat. 37° 14' 32", long. 96° 54' 19".
Transmitter: 1.1-mi. E of Winfield.
Ownership: Winfield Publishing Co. Inc.

Kentucky

- Bardstown**—W43BL, Sunlight Broadcasting Systems Inc. Phone: 205-658-5634.
Technical Facilities: 1000-w TPO, 7.5-kw ERP, 469-ft. above ground, 1391-ft. above sea level, lat. 37° 44' 46", long. 85° 53' 05".
Holds CP for change to: 18.6-kw ERP, 280-ft. above ground, 997-ft. above sea level, lat. 37° 49' 18", long. 85° 50' 32".
Transmitter: 1.4-mi. NE of Bardstown Court House. BMTTL-960517PM.
Transmitter: WQXE (FM) tower.
Ownership: Sunlight Broadcasting Systems Inc.
- Bernstadt**—W09BZ, Andrea Joy Kesler. Phone: 606-843-9999.
Technical Facilities: 10-w TPO, 0.174-kw ERP, 197-ft. above ground, 1398-ft. above sea level, lat. 37° 12' 32", long. 84° 09' 00".
Transmitter: Johnson Ridge, 0.3-mi. NE of Johnson Ridge School, East Bernstadt.
Began Operation: August 1, 1993.
Ownership: Andrea J. Kesler.
Personnel: J. Kesler, General Manager; James Evans, Chief Engineer; Andrea Kesler, Sales Manager.
- Bowling Green & Glasgow**—W48BM, Proclaim Broadcasting Inc. Phone: 502-622-7303.
Studio: 18 S. Walnut, Cookeville, TN 38501.
Technical Facilities: 1000-w TPO, 8.82-kw ERP, 472-ft. above ground, 1204-ft. above sea level, lat. 36° 50' 00", long. 86° 05' 00".
Holds CP for change to: 19.6-kw ERP, 472-ft. above ground. BMTTL-960111BR.
Transmitter: 1.2-mi. E of Rd. 252, near Scottsville.
Began Operation: July 1, 1982.
Ownership: Proclaim Broadcasting Inc.
- Campbellsville**—W04BP, Campbellsville University, Broadcast Services. Phone: 502-789-5210. Fax: 502-789-5095.
Studio: 217 Matthew St., Campbellsville, KY 42718.
Technical Facilities: 10-w TPO, 0.071-kw ERP, 220-ft. above ground, 1075-ft. above sea level, lat. 37° 20' 07", long. 85° 22' 33".
Transmitter: Campbellsville, KY.
Equipment: Television Technology transmitter; Scala antenna.
Satellite earth station: Scientific-Atlanta; Scientific-Atlanta receivers.
Began Operation: September 15, 1986.
Ownership: Campbellsville University.
Advertising: No.
Personnel: Nalla Sabrina, Director, Broadcast Services; Mike Graham, Engineering; Marc C. Whitt, Director, Marketing & Public Relations.
- *Campbellsville**—W63BY, Harold Tellefsen. Phone: 708-945-6051.
Technical Facilities: 100-w TPO, 0.8856-kw ERP, 298-ft. above ground, 1246-ft. above sea level, lat. 37° 10' 05", long. 85° 18' 32".
Transmitter: Cane Valley Rd., Columbia.
Ownership: Harold Tellefsen.
- *Central City**—W47CJ, Starlight Broadcasting Co. Inc.
Technical Facilities: 1000-w TPO, 9.3-kw ERP, 290-ft. above ground, 696-ft. above sea level, lat. 37° 16' 09", long. 87° 08' 32".

Transmitter: Hwy. 62 W, Central City.
Ownership: Starlight Broadcasting Co. Inc.

Corbin—W33BK, Trinity Broadcasting Network Inc. Phone: 714-832-2950. Fax: 714-730-0661. Technical Facilities: 1000-w TPO, 10.9-kw ERP, 187-ft. above ground, 1621-ft. above sea level, lat. 36° 57' 15", long. 83° 58' 42". Transmitter: W41AZ Tower, Gray. Equipment: ITS transmitter; Scala antenna. Satellite earth station: Scientific-Atlanta, 3.2-meter; Standard Communications receivers. Began Operation: June 13, 1991. Ownership: Trinity Broadcasting Network Inc. Represented (sales): Media Services Group Inc. Represented (legal): Joseph E. Dunne III.

Corbin—W39CK, Derek Ray Eubanks. Phone: 606-528-2818. Fax: 606-523-0427. Technical Facilities: 1000-w TPO, 10.7-kw ERP, 213-ft. above ground, 1516-ft. above sea level, lat. 36° 58' 51", long. 84° 06' 42". Transmitter: 0.43-mi. NNW of U.S. 25E & I-75 interchange, Corbin. Equipment: Acrodyne transmitter; Scala antenna. Ownership: Derek Ray Eubanks.

Corbin—WVTN-LP, Ch. 61, Victory Training School Corp. Phones: 606-528-8604; 606-528-4671. Fax: 606-528-8704. Technical Facilities: 1000-w TPO, 10.147-kw ERP, 354-ft. above ground, 1480-ft. above sea level, lat. 36° 58' 21", long. 84° 07' 28". Holds CP for change to 9.92-kw ERP, 1516-ft. above sea level, lat. 36° 59' 01", long. 84° 08' 01". Transmitter to 968 W. City Dam Rd. BPTTL-19980602JB. Transmitter: 2.9-mi. SE of Keavy, 1.3-mi. NW of Corbin. Ownership: Victory Training School Corp. Personnel: Charles Sivley, President; Brenda Sivley, Chief Executive Officer.

***Elizabethtown**—W39CJ, Trinity Broadcasting Network Inc. Phone: 714-832-2950. Fax: 714-730-0661. Technical Facilities: 2000-w TPO, 28-kw ERP, 450-ft. above ground, 1245-ft. above sea level, lat. 37° 49' 18", long. 85° 50' 32". Holds CP for change to 1000-w TPO, 1227-ft. above sea level, lat. 37° 40' 55", long. 85° 50' 31". BMTPT-19990720JB. Transmitter: WKZT-TV tower, approx. 1-mi. SE of Elizabethtown. Ownership: Trinity Broadcasting Network Inc.

Hopkinsville—W22CH, Trinity Broadcasting Network Inc. Phone: 714-832-2950. Fax: 714-730-0661. Affiliation: TBN. Technical Facilities: 1000-w TPO, 11.9-kw ERP, 138-ft. above ground, 738-ft. above sea level, lat. 36° 53' 05", long. 87° 30' 44". Transmitter: 0.31-mi. N of intersection US 68 & SR 91. Equipment: Television Technology transmitter; Andrew antenna. Satellite earth station: Scientific-Atlanta, 3.2-meter. Began Operation: December 15, 1987. Ownership: Trinity Broadcasting Network Inc. Represented (engineering): Smith & Fisher. Represented (legal): Colby M. May. Personnel: Paul Crouch, General Manager; Ben Miller, Chief Engineer; Rod Henke, Sales Manager. Note: Licensed as a translator.

Hopkinsville—W64AV, Kentucky Authority for ETV. Phone: 606-258-7172. Technical Facilities: 100-w TPO, 0.744-kw ERP, 116-ft. above ground, 745-ft. above sea level, lat. 36° 51' 38", long. 87° 28' 36". Transmitter: 301 McLean Ave., Hopkinsville. Ownership: Kentucky Authority for ETV. Note: Operating as a translator.

Hopkinsville—WKAG-LP, Ch. 43, Kentucky New Era Inc. Phone: 502-885-4300. Fax: 502-886-5882. Studio: 1616 E. 9th St., Hopkinsville, KY 42240. Technical Facilities: 1000-w TPO, 17.1-kw ERP, 300-ft. above ground, 1032-ft. above sea level, lat. 36° 55' 36", long. 87° 28' 35". Transmitter: 4-mi. N of city center on Old Madisonville Rd. Equipment: Television Technology transmitter; Bogner antenna. Satellite earth station: Simulast, 5-meter. Began Operation: July 1, 1984. Ownership: Kentucky New Era Inc. Advertising: Yes. Rates: \$43.00/30 Sec. Represented (legal): Irwin, Campbell & Tanenwald PC. Personnel: Edward Owen, General Manager; Ron Hicks, Chief Engineer; Kim Borders, General Sales Manager; Tim Golden, News Operations.

Lebanon—W06AY, Gary White. Phone: 610-544-0355. Fax: 610-544-5937. Studio: 5 Court Square, Lebanon, KY 40033. Technical Facilities: 10-w TPO, 0.07-kw ERP, 130-ft. above ground, 1010-ft. above sea level, lat. 37° 35' 12", long. 85° 12' 15". Transmitter: Shortline Pike. Equipment: Catel transmitter. Began Operation: December 31, 1988. Ownership: Gary White. Advertising: Yes. Rates: \$10.00/30 Sec.; \$7.50/Min.; \$50.00/Hour. Personnel: Gary White, General Manager.

Lexington—WBLU-LP, Sandra B. Powley. Phone: 606-273-3500. Fax: 606-273-4500. Studio: 155 W. Tiverton Way, 1A, Lexington, KY 40503. Technical Facilities: 5000-w TPO, 147-kw ERP, 331-ft. above ground, 1401-ft. above sea level, lat. 38° 02' 51", long. 84° 29' 57". Transmitter: Lex Fin Center. Equipment: Acrodyne transmitter; Shiveley antenna. Began Operation: May 3, 1999. Ownership: Sandra B. Powley. Advertising: Yes. Personnel: John R. Powley, General Manager; D. Powell, Chief Engineer; W. Smith, Sales Manager. Note: Operating as a translator.

***Lexington, Bracktown, Montrose & Caden**—W10CC, Richard D. Martin. Technical Facilities: 10-w TPO, 0.114-kw ERP, 426-ft. above ground, 1368-ft. above sea level, lat. 38° 02' 55", long. 84° 30' 00". Transmitter: Lexington Financial Center, 250 N. Main St. Ownership: Richard D. Martin.

Louisville—W24BW, Kentucky Heartland TV of Bardstown Inc. Technical Facilities: 874-w TPO, 11-kw ERP, 449-ft. above ground, 1421-ft. above sea level, lat. 38° 22' 02", long. 85° 49' 53". Transmitter: Rural Rte. 1, Floyds Knobs, Lafayette Twp. Began Operation: March 25, 1996.

Ownership: Kentucky Heartland TV of Bardstown Inc. Personnel: Bernard D. Rosenthal, General Manager; Jerome Hutchinson Jr., Sales Manager.

Louisville—W49AX, South Central Communications Corp. Phone: 812-424-8284. Studio: Floyds Knob, Louisville, KY. Technical Facilities: 1000-w TPO, 26.2-kw ERP, 433-ft. above ground, 1319-ft. above sea level, lat. 38° 21' 54", long. 85° 50' 25". Transmitter: Floyds Knob. Equipment: Acrodyne transmitter; Jampro antenna. Began Operation: July 6, 1993. Ownership: South Central Communications Corp. Multichannel TV Sound: Stereo only. Advertising: Yes. Rates: \$20.00/30 Sec. Personnel: John Englebrecht, General Manager.

Louisville—W66DG, Louisville Communications LLC. Phone: 610-444-8895. Fax: 610-347-2360. Technical Facilities: 10-w TPO, 0.036-kw ERP, 92-ft. above ground, 942-ft. above sea level, lat. 38° 04' 36", long. 85° 46' 10". Transmitter: Mitchell Hill. Ownership: Louisville Communications LLC.

***Mayfield**—W68CX, Max Television Co. Phone: 804-622-3333. Technical Facilities: 1000-w TPO, 7.16-kw ERP, 332-ft. above ground, 800-ft. above sea level, lat. 36° 45' 58", long. 88° 38' 50". Transmitter: 0.3-mi. W of Interchange 25. Ownership: Max Media.

Morehead—W07BY, McKinley Walker. Technical Facilities: 10-w TPO, 0.018-kw ERP, 98-ft. above ground, 1299-ft. above sea level, lat. 38° 11' 03", long. 83° 27' 44". Requests CP for change to 0.072-kw ERP, 190-ft. above ground, 1381-ft. above sea level, lat. 38° 11' 09", long. 84° 34' 01". Transmitter to rural area near Morehead. BMTPTL-891208Q3. Transmitter: Mountain top, 1.43-mi. W of Morehead. Ownership: McKinley Walker.

Morehead—W10BM, Vearl Pennington. Technical Facilities: 10-w TPO, 0.018-kw ERP, 98-ft. above ground, 1299-ft. above sea level, lat. 38° 11' 03", long. 83° 27' 44". Transmitter: Mountain top, 1.43-mi. W of Morehead. Ownership: Vearl Pennington.

***Morehead**—W49BZ, Superior Kentucky License Corp. Technical Facilities: 1000-w TPO, 7.7-kw ERP, lat. 38° 10' 18", long. 83° 24' 18". Transmitter: 1.6-mi. S of State Rte. 32 & U.S. 60 intersection.

Mount Sterling—W02BP, McKinley Walker. Technical Facilities: 10-w TPO, 0.018-kw ERP, 98-ft. above ground, 1129-ft. above sea level, lat. 36° 06' 17", long. 83° 50' 52". Transmitter: 0.3-mi. N of I-64 at Bath County & Montgomery County line. Ownership: McKinley Walker.

Mount Sterling—W06BC, Vearl Pennington. Technical Facilities: 10-w TPO, 0.018-kw ERP, 102-ft. above ground, 1129-ft. above sea level, lat. 38° 06' 17", long. 83° 50' 52". Transmitter: 0.3-mi. N of I-64 at Bath County & Montgomery County line. Ownership: Vearl Pennington.

Murray—WQTV-LP, Ch. 46, Murray State U. Phone: 270-762-4688. Fax: 270-762-5358. E-mail: upn-46@upn-46. Web site: http://www.upn-46.

Studio: 804 Fine Arts Bldg., Murray, KY 42071. Technical Facilities: 1000-w TPO, 12.9-kw ERP, 525-ft. above ground, 1030-ft. above sea level, lat. 36° 32' 58", long. 88° 19' 52". Holds CP for change to 9.97-kw ERP, 500-ft. above ground, 1064-ft. above sea level. Transmitter to 519 Midway Rd. BPTTL-19990622JE.

Transmitter: 519 Midway Rd. Equipment: Larcas & TTC transmitters; SWR Inc. antenna. Satellite earth station: 2 Perfect 10, 4.3-meter; Standard Communications receivers. Began Operation: July 1, 1990. Ownership: Murray State U. Advertising: Yes. Rates: \$125.00/30 Sec. Average rate for program length at \$250.00. Represented (sales): Stan Marinoff. Represented (engineering): Larry Albert. Represented (legal): John Rall. Personnel: Stan Marinoff, General Manager; Larry Albert, Chief Engineer; Glenda Jones, Marketing/PR; Shasta O'Neal, Operations; Allen Fowler, Transmitter Engineer.

***Owensboro**—W42BM, Douglas Sheldahl. Technical Facilities: 1000-w TPO, 16.9-kw ERP, 295-ft. above ground, 735-ft. above sea level, lat. 37° 36' 29", long. 87° 03' 15". Transmitter: WBKR-FM tower, 3.4-mi. E of Utica. Ownership: Douglas Sheldahl.

***Owensboro**—W57CR, Starlight Broadcasting Co. Inc. Technical Facilities: 1000-w TPO, 39-kw ERP, 591-ft. above ground, 1070-ft. above sea level, lat. 37° 35' 03", long. 86° 59' 29". Transmitter: 0.3-mi. S of Daviess-Ohio county line.

***Paducah**—W10BY, Bryan Keith Anderson. Technical Facilities: 10-w TPO, 0.012-kw ERP, 463-ft. above ground, 892-ft. above sea level, lat. 37° 01' 48", long. 88° 38' 51". Transmitter: Star Hill Rd., Paducah. Ownership: Brian Keith Anderson.

***Paducah**—W65CD, Dr. David L. Grimes. Technical Facilities: 1000-w TPO, 8.1-kw ERP, 456-ft. above ground, 906-ft. above sea level, lat. 37° 01' 48", long. 88° 38' 51". Transmitter: Star Hill Rd., Paducah.

***Paducah**—WQWQ-LP, Ch. 9, Engles Communications Inc. Phone & Fax: 805-692-9314. Affiliation: UPN. Technical Facilities: 3000-w TPO, 7.47-kw ERP, 380-ft. above ground, 636-ft. above sea level, lat. 37° 05' 53", long. 88° 37' 20". Transmitter: Hwy. 45 & Fern St. Equipment: Larcas transmitter; PSI antenna. Scheduled to begin operation: September 1, 2000. Ownership: Engles Communications Inc. Multichannel TV Sound: Stereo only. Advertising: Yes. Rates: \$150.00/30 Sec. Represented (engineering): Markley & Associates. Represented (legal): Fletcher, Heald & Hildreth PLC. Personnel: Steven Engles, General Manager.

***Talbert**—W16BI, Wade C. Holle. Phone: 913-456-2698.

Kentucky—Low Power Television Stations

Technical Facilities: 1000-w TPO, 5.49-kw ERP, 550-ft. above ground, 2579-ft. above sea level, lat. 37° 11' 34", long. 83° 11' 16".
Transmitter: Buffalo Knob, 3.6-mi. S of Harvord.
Ownership: Wade C. Holle.

***Talbert**—W2080, Albert & Margaret Tanyer. Phone: 603-424-8948.
Technical Facilities: 500-w TPO, 0.5-kw ERP, 344-ft. above ground, 1138-ft. above sea level, lat. 37° 32' 46", long. 83° 23' 42".
Transmitter: 0.4-mi. S of Jackson.
Ownership: Albert & Margaret Tanyer.

***Talbert**—W248T, MS Communications LLC. Phone: 310-552-7970.
Technical Facilities: 1000-w TPO, 6-kw ERP, 551-ft. above ground, 2578-ft. above sea level, lat. 37° 11' 34", long. 83° 11' 16".
Transmitter: Buffalo Knob, 3.6-mi. S of Harvord.
Ownership: MS Communications LLC.

***Talbert**—W268K, MS Communications LLC. Phone: 310-552-7970.
Technical Facilities: 1000-w TPO, 6.04-kw ERP, 550-ft. above ground, 2579-ft. above sea level, lat. 37° 11' 34", long. 83° 11' 16".
Transmitter: Buffalo Knob, 3.6-mi. S of Harvord.
Ownership: MS Communications LLC.

***Talbert**—W318U, Joseph R. Liska Jr. Phone: 508-945-1136.
Technical Facilities: 1-w TPO, 0.11-kw ERP, 298-ft. above ground, 613-ft. above sea level, lat. 37° 11' 34", long. 83° 11' 16".
Transmitter: 0.7-mi. SW of Jackson.
Ownership: Joseph R. Liska.

***Talbert**—W51CK, John DiGiuseppe. Phones: 717-238-3550; 717-787-5568.
Technical Facilities: 432-w TPO, 3.21-kw ERP, 345-ft. above ground, 2578-ft. above sea level, lat. 37° 11' 34", long. 83° 11' 16".
Transmitter: Buffalo Knob, 3.6-mi. S of Harvord.
Ownership: John DiGiuseppe.

***Talbert**—W538Q, L. Bryant Helmer.
Technical Facilities: 1000-w TPO, 7.5-kw ERP, 551-ft. above ground, 2578-ft. above sea level, lat. 37° 11' 34", long. 83° 11' 16".
Transmitter: Buffalo Knob, 3.5-mi. S of Harvord.
Ownership: L. Bryant Helmer.

***Talbert**—W54CI, Mark Silberman. Phone: 310-550-7718.
Technical Facilities: 63-w TPO, 0.5-kw ERP, 328-ft. above ground, 1627-ft. above sea level, lat. 37° 32' 46", long. 83° 23' 42".
Transmitter: 0.5-mi. SW of Jackson.
Ownership: Mark Silberman.

***Talbert**—W64CM, Ray Beallo. Phone: 702-362-2480.
Technical Facilities: 458-w TPO, 3.37-kw ERP, 344-ft. above ground, 2579-ft. above sea level, lat. 37° 11' 34", long. 83° 11' 16".
Transmitter: Buffalo Knob, 3.6-mi. S of Harvord.
Ownership: Ray Beallo.

***Talbert**—W66DA, Judith A. Hoppe. Phone: 314-878-4476.
Technical Facilities: 466-w TPO, 3.3-kw ERP, 550-ft. above ground, 2579-ft. above sea level, lat. 37° 11' 34", long. 83° 11' 16".

Transmitter: Buffalo Knob, 3.6-mi. S of Harvord.
Ownership: Judith A. Hoppe.

***Talbert**—W69ED, MS Communications LLC. Phone: 310-552-7970.
Technical Facilities: 729-w TPO, 4.98-kw ERP, 550-ft. above ground, 2579-ft. above sea level, lat. 37° 11' 34", long. 83° 11' 16".
Transmitter: Buffalo Knob, 3.6-mi. S of Harvord.
Ownership: MS Communications LLC.

Louisiana

***Alexandria**—K16DK, Carl Stark. Phone: 212-929-2114.
Technical Facilities: 1000-w TPO, 10.3-kw ERP, 500-ft. above ground, 591-ft. above sea level, lat. 31° 18' 24", long. 92° 24' 12".
Transmitter: 1736 Bayou Marie Rd., Pineville.
Ownership: Carl Stark.

***Alexandria**—K21EL, Joseph R. Liska. Phone: 508-945-1136.
Technical Facilities: 1000-w TPO, 10.9-kw ERP, 500-ft. above ground, 592-ft. above sea level, lat. 31° 18' 24", long. 92° 24' 12".
Transmitter: 1736 Bayou Marie Rd., Pineville.
Ownership: Joseph R. Liska.

***Alexandria**—K23DZ, Dewey G. McIlrath. Phone: 317-379-2113.
Technical Facilities: 1000-w TPO, 16.9-kw ERP, 450-ft. above ground, 590-ft. above sea level, lat. 31° 18' 24", long. 92° 24' 12".
Transmitter: 1736 Bayou Marie Rd., Pineville.
Ownership: Dewey G. McIlrath.

Alexandria—K36DS, Tiger Eye Broadcasting Corp.
Technical Facilities: 1000-w TPO, 12.3-kw ERP, 500-ft. above ground, 591-ft. above sea level, lat. 31° 18' 24", long. 92° 24' 12".
Transmitter: 1736 Bayou Marie Rd., Pineville.
Began Operation: June 17, 1999.
Ownership: Tiger Eye Broadcasting Corp.

***Alexandria**—K38EG, James W. Satterfield. Phone: 803-638-2062.
Technical Facilities: 1000-w TPO, 12.4-kw ERP, 500-ft. above ground, 591-ft. above sea level, lat. 31° 18' 24", long. 92° 24' 12".
Transmitter: 1736 Bayou Marie Rd., Pineville.
Ownership: James W. Satterfield.

***Alexandria**—K43EI, MS Communications LLC. Phone: 310-552-7970.
Technical Facilities: 1000-w TPO, 12.6-kw ERP, 500-ft. above ground, 591-ft. above sea level, lat. 31° 18' 24", long. 92° 24' 12".
Transmitter: 1736 Bayou Marie Rd., Pineville.
Ownership: MS Communications LLC.

***Alexandria**—K50DW, Harold W. & Lucille C. Tegmeier. Phone: 419-846-3865.
Technical Facilities: 1000-w TPO, 13.7-kw ERP, 500-ft. above ground, 591-ft. above sea level, lat. 31° 18' 24", long. 92° 24' 12".
Transmitter: 1736 Bayou Marie Rd., Pineville.
Ownership: Harold W. & Lucille C. Tegmeier.

***Alexandria**—K53FA, Estate of Viola Weber. Phone: 405-755-3934.
Technical Facilities: 100-w TPO, 0.82-kw ERP, 403-ft. above ground, 479-ft. above sea level, lat. 31° 16' 04", long. 92° 26' 24".
Transmitter: W end of Dukon Lane.
Ownership: Estate of Viola Weber.

***Alexandria**—K55GT, Michael E. O'Neill. Phone: 215-249-0550.
Technical Facilities: 725-w TPO, 10.1-kw ERP, 500-ft. above ground, 590-ft. above sea level, lat. 31° 18' 24", long. 92° 24' 12".
Transmitter: 1736 Bayou Marie Rd., Pineville.
Ownership: Michael E. O'Neill.

***Alexandria**—K57GK, Damon Merari. Phone: 213-222-3158.
Technical Facilities: 653-w TPO, 9.12-kw ERP, 500-ft. above ground, 591-ft. above sea level, lat. 31° 18' 24", long. 92° 24' 12".
Transmitter: 1736 Bayou Marie Rd., Pineville.
Ownership: Damon Merari.

***Alexandria**—K60GE, James W. Satterfield. Phone: 808-638-2062.
Technical Facilities: 1000-w TPO, 13.9-kw ERP, 500-ft. above ground, 591-ft. above sea level, lat. 31° 18' 24", long. 92° 24' 12".
Transmitter: 1736 Bayou Marie Rd., Pineville.
Ownership: James W. Satterfield.

***Alexandria**—K66EY, Tiger Eye Broadcasting Corp.
Technical Facilities: 1000-w TPO, 13.2-kw ERP, 500-ft. above ground, 591-ft. above sea level, lat. 31° 18' 24", long. 92° 24' 12".
Transmitter: 1736 Bayou Marie Rd., Pineville.
Ownership: Tiger Eye Broadcasting Corp.

Baton Rouge—K07WE, Louisiana Christian Broadcasting Inc.
Technical Facilities: 10-w TPO, 0.03-kw ERP, 105-ft. above ground, 157-ft. above sea level, lat. 30° 27' 32", long. 91° 08' 20".
Transmitter: 918 N. Foster Dr.
Began Operation: May 15, 1996.
Ownership: Louisiana Christian Broadcasting Inc.
Personnel: Woody Jenkins, General Manager.

Baton Rouge—K13VE, David M. Loflin.
Technical Facilities: 10-w TPO, 0.076-kw ERP, 348-ft. above ground, 400-ft. above sea level, lat. 30° 27' 06", long. 91° 11' 14".
Transmitter: One American Place.
Ownership: David M. Loflin.
Note: Operating as a translator.

Baton Rouge—K46CR, The Box Worldwide LLC. Phone: 305-674-5000. Fax: 305-604-5577. Web site: <http://www.thebox.com>.
Technical Facilities: 1000-w TPO, 13-kw ERP, 459-ft. above ground, 551-ft. above sea level, lat. 30° 36' 50", long. 91° 47' 02".
Transmitter: 6.7-mi. NW of Ryan Airport, Irene.
Ownership: The Box Worldwide LLC.
Advertising: No.
Personnel: Warren Reeves, General Manager; Amy Brown, Director; Jesse Coleman, Chief Engineer.

Baton Rouge—K56DR, Ch. 58, Trinity Broadcasting Network Inc. Phone: 714-832-2950. Fax: 714-730-0661. Web site: <http://www.tbn.org>.
Technical Facilities: 1000-w TPO, 3.7-kw ERP, 978-ft. above ground, 994-ft. above sea level, lat. 30° 19' 34", long. 91° 16' 36".
Holds CP for change to 2000-w TPO, 15.6-kw ERP, 1024-ft. above sea level. BPTTL-JG0601PK.
Requests modification of CP for change to 18.6-kw ERP, 650-ft. above ground, 663-ft. above sea level, lat. 30° 19' 35", long. 91° 16' 36". Transmitter to 2.4-mi. W of State Hwy. 1 on Hwy. 1148. BMPTT-960329IC.
Transmitter: Hwy. 1148, 1.9-mi. W of State Hwy. 1, near Addis.
Equipment: IFS transmitter, Andrew antenna.

Satellite earth station: Scientific-Atlanta, 3.2-meter; Scientific-Atlanta receivers.
Began Operation: December 1, 1990.
Ownership: Trinity Broadcasting Network Inc.
Note: Licensed as a translator.

Baton Rouge—KANC-LP, Ch. 21, Great Oaks Broadcasting Corp. Phone: 225-928-3146. Fax: 225-928-5097.
Affiliation: UPN.
Studio: 914 N. Foster Dr., Baton Rouge, LA 70806.

Technical Facilities: 1000-w TPO, 23.3-kw ERP, 266-ft. above ground, 305-ft. above sea level, lat. 30° 26' 02", long. 91° 05' 09".
Holds CP for change to 844-w TPO, 41-kw ERP, 472-ft. above ground, 499-ft. above sea level, lat. 30° 30' 08", long. 91° 12' 28".
Transmitter to 3920 LA 1 N, Port Allen. BPTTL-990319JA.
Transmitter: 9550 Airline Hwy., Baton Rouge.
Began Operation: February 1, 1995.
Ownership: Great Oaks Broadcasting Corp.
Represented (legal): Hardy & Carey LLP.
Personnel: Woody Jenkins, General Manager; Dan Richey, News Director.

Baton Rouge—KTTE-LP, Ch. 11, David M. Loflin. Phone: 504-928-3574.
Technical Facilities: 195-w TPO, lat. 30° 26' 02", long. 91° 05' 09".
Began Operation: June 12, 1996.
Ownership: David M. Loflin.
Note: Operating as a translator.

Baton Rouge—WBTR-LP, Ch. 19, Great Oaks Broadcasting Corp. Phone: 225-201-1919. Fax: 225-928-5097.
Studio: 914 N. Foster, Baton Rouge, LA 70806.
Technical Facilities: 785-w TPO, 34-kw ERP, 312-ft. above ground, 378-ft. above sea level, lat. 30° 27' 06", long. 91° 11' 14".
Transmitter: One American Place, Baton Rouge.
Equipment: Television Technology transmitter; Bogner antenna.
Satellite earth station: Scientific-Atlanta.
Began Operation: August 1, 1987.
Ownership: Great Oaks Broadcasting Corp.
Advertising: Yes. Rates: \$300.00/30 Sec.; \$400.00/Min. Average spot rate \$40.00. Average rate: \$500.00-\$1,500.00.
Represented (sales): Roslin TV Sales.
Represented (legal): Hardy & Carey LLP.
Personnel: Tammy Traham Wilieford, General Manager; Louis (Woody) Jenkins, Chmn. & Sales Manager; Kris Kreutz, News Director; Edress Landry, Traffic Manager.

Baton Rouge—WLFT-LP, Ch. 53, Touch Communications Inc. Phone: 225-774-7780. Fax: 225-774-7785.
Technical Facilities: 100-w TPO, 1.31-kw ERP, 181-ft. above ground, 243-ft. above sea level, lat. 30° 27' 02", long. 91° 07' 56".
Holds CP for change to 4951-w TPO, 50-kw ERP, 528-ft. above sea level, lat. 30° 37' 24", long. 91° 09' 50". Transmitter to 0.1-mi. SE of Old Baker Zachary Rd. & Spur Lake. BPTTL-980601PL.
Transmitter: 5200 Florida Blvd., Baton Rouge.
Ownership: Touch Communications Inc.
Advertising: Yes.
Represented (sales): Charlie Waltman.
Personnel: Ronald L. Bennett, Vice President; Darren Ryder, General Manager; Beau Hoover, Chief Engineer.

Crowley—KAGN-LP, Ch. 65, Rice Capital Broadcasting Co. Inc. Phone: 337-783-1560. Fax: 318-783-1674.

Technical Facilities: 0.7-kw ERP, lat. 30° 11' 00", long. 92° 21' 50".
 Transmitter: W of Hwy. 13, 0.87-mi. S. of Crowley.
 Ownership: Rice Capital Broadcasting Co. Inc. Represented (legal): Fisher Wayland Cooper Leader & Zaragoza LLP.
 Personnel: Barry Thompson, General Manager; Tony Evans, Chief Engineer; Bryan Rivera, Sales Manager.
 Note: Operating as a translator.

Denham Springs & Livingston—K65FP, Great Oaks Broadcasting Corp. Phone: 225-928-3146. Fax: 225-928-5097.
 Technical Facilities: 20-w TPO, 0.92-kw ERP, 105-ft. above ground, 157-ft. above sea level, lat. 30° 27' 32", long. 91° 08' 20".
 Holds CP for change to 1000-w TPO, 31.36-kw ERP, 496-ft. above ground, 547-ft. above sea level, lat. 30° 30' 23", long. 91° 01' 54". Transmitter to Box 349-1, Rte. 1, Greenwell Springs. BPRTL-960517P9.
 Transmitter: 918 N. Foster Dr., 0.1-mi. S of N. Foster Dr. & Hermatige Dr. intersection.
 Began Operation: January 1, 1989.
 Ownership: Great Oaks Broadcasting Corp.
 Note: Operating as a translator.

Hammond—WSTY-LP, Ch. 23, American Television Inc.
 Technical Facilities: 1000-w TPO, 24.3-kw ERP, 529-ft. above ground, 577-ft. above sea level, lat. 30° 32' 26", long. 90° 29' 07".
 Transmitter: 3795 N. Morrison Blvd.
 Began Operation: February 12, 1999.
 Ownership: American Television Inc.

Houma—K60GH, False Communications LLC. Phone: 504-928-3146. Fax: 504-923-2822.
 Technical Facilities: 1000-w TPO, 40-kw ERP, 370-ft. above ground, 376-ft. above sea level, lat. 29° 38' 52", long. 90° 41' 34".
 Holds CP for change to 42.03-kw ERP. BPRTL-980921JA.
 Transmitter: Rte. 316 & Hwy. 90 intersection, 3-mi. N of Houma.
 Began Operation: April 1, 1995.
 Ownership: False Communications LLC.
 Note: Operating as a translator.

Jennings—K13VG, Cajun Country Broadcasting Inc. Phone: 318-824-2934. Fax: 318-824-1384.
 Studio: 1215 S. Lake Arthur Ave., Jennings, LA 70546.
 Technical Facilities: 10-w TPO, 0.012-kw ERP, 220-ft. above ground, 243-ft. above sea level, lat. 30° 12' 38", long. 92° 39' 55".
 Transmitter: 1215 S. Lake Arthur Ave., Jennings.
 Equipment: Television Technology transmitter; Scala antenna.
 Satellite earth station: Houston Tracker; Uniden receivers.
 Began Operation: December 1, 1988.
 Ownership: Cajun Country Broadcasting Inc. Represented (legal): Rini, Coran & Lancelotta PC.
 Personnel: Gregory N. Marcantel, General Manager; Tony Evans, Chief Engineer; Charles L. Williams, Program Director; Sara Cormier, Office Manager.

Lafayette—K46DG, ComCorp of Louisiana License Corp.
 Technical Facilities: 202.4-w TPO, 1.5-kw ERP, 522-ft. above sea level, lat. 30° 12' 49", long. 92° 04' 59".
 Holds CP for change to 1000-w TPO, 7.41-kw ERP, 491-ft. above ground. BPRTL-960517TA.

Transmitter: 0.3-mi. NE of Rte. 93, approx. 1.2-mi. SE of Scott.
 Began Operation: November 29, 1995.
 Ownership: ComCorp of Louisiana License Corp.

Lafayette—KAJN-LP, Ch. 40, Rice Capital Broadcasting Co. Inc. Phone: 318-783-1560. Fax: 318-783-1674.
 Technical Facilities: 1000-w TPO, 11-kw ERP, 551-ft. above ground, 581-ft. above sea level, lat. 30° 10' 26", long. 92° 07' 59".
 Requests modification of CP for change to 741-w TPO, 14.1-kw ERP, 508-ft. above ground, 528-ft. above sea level. BMMPTL-980129JH.
 Transmitter: 0.4-mi. S of Hwys. 342 & 93.
 Began Operation: March 19, 1998.
 Ownership: Rice Capital Broadcasting Co. Inc. Represented (sales): Chip Bailey.
 Represented (engineering): Tony Evans.
 Represented (legal): Shaw Pittman.
 Personnel: Barry Thompson, General Manager; Tony Evans, Chief Engineer.

Lafayette—KLFT-LP, Ch. 21, K. Sandoval Burke. Phones: 303-443-4243; 303-494-9660. Fax: 303-443-2522.
 Technical Facilities: 1000-w TPO, 32.8-kw ERP, 361-ft. above ground, 404-ft. above sea level, lat. 30° 15' 41", long. 92° 02' 08".
 Transmitter: N of I-10, Moore Park Lane.
 Equipment: Acrodyne transmitter; Andrew antenna.
 Ownership: K. Sandoval Burke.
 Personnel: K. Sandoval Burke, General Manager.

***Lake Charles**—K36DY, Sean Reilly. Phone: 504-928-3574.
 Technical Facilities: 141-w TPO, 1-kw ERP, 405-ft. above ground, 405-ft. above sea level, lat. 30° 11' 50", long. 93° 13' 12".
 Transmitter: 0.2-mi. E of State Rte. 14.
 Ownership: Sean Reilly.

***Lake Charles**—K42EE, Sean Reilly. Phone: 504-928-3574.
 Technical Facilities: 141-w TPO, 1.01-kw ERP, 456-ft. above ground, 403-ft. above sea level, lat. 30° 11' 50", long. 93° 13' 12".
 Transmitter: 0.25-mi. E of State Rte. 14.
 Ownership: Sean Reilly.

***Lake Charles**—K51EC, National Minority TV Inc. Phone: 949-552-0490. Fax: 949-552-0495.
 Technical Facilities: 1000-w TPO, 7.6-kw ERP, 403-ft. above sea level, lat. 30° 16' 45", long. 93° 14' 45".
 Transmitter: SSW junction of State Rtes. 378 & 378 Spur, near Lake Charles.
 Equipment: ITS transmitter.
 Ownership: National Minority TV Inc. Represented (engineering): du Treil, Lundin & Rackley Inc.
 Represented (legal): Shaw Pittman.
 Personnel: Jane P. Duff, General Manager; Mark Fountain, Chief Engineer.

Lake Charles—KFAM-LP, Ch. 58, Rice Capital Broadcasting Inc. Phone: 318-433-1322. Fax: 318-783-1674.
 Technical Facilities: 1.41-w TPO, 1.01-kw ERP, 390-ft. above ground, 404-ft. above sea level, lat. 30° 11' 50", long. 93° 13' 12".
 Holds CP for change to 132-w TPO, 1.15-kw ERP, 413-ft. above ground, 378-ft. above sea level. Transmitter to KVHP-TV, 129 W. Prien Lake Rd., Lake Charles. BMMPTL-990727JD.
 Transmitter: 0.25-mi. E of State Rte. 14.
 Began Operation: October 18, 1999.

THIS DATA IS AVAILABLE ON TAPE OR DISKETTE FOR USE ON YOUR OWN COMPUTER OR AS CUSTOMIZED REPORTS



Warren Communications News
 Call the Data By Design Department at 800-771-9202

Ownership: Rice Capital Broadcasting Co. Inc. Represented (legal): Shaw Pittman.
 Personnel: Barry D. Thompson, General Manager; Tony Evans, Chief Engineer; Chip Bailey, Sales Manager.

Mermentau—K45DI, Trinity Broadcasting Network Inc. Phone: 714-832-2950. Fax: 714-730-0661.
 Technical Facilities: 1000-w TPO, 21.9-kw ERP, 406-ft. above ground, 430-ft. above sea level, lat. 30° 11' 32", long. 92° 37' 16".
 Transmitter: 0.12-mi. S of Hwy. 90, Acadia Parish.
 Began Operation: November 29, 1993.
 Ownership: Trinity Broadcasting Network Inc.

***Monroe**—K47FC, Arnold D. Medler. Phone: 405-296-2994.
 Technical Facilities: 1000-w TPO, 9.64-kw ERP, 420-ft. above ground, 515-ft. above sea level, lat. 32° 39' 38", long. 91° 59' 28".
 Transmitter: 10-mi. N of Monroe.
 Ownership: Arnold D. Medler.

***Monroe**—K55HJ, Arnold D. Medler. Phone: 405-296-2994.
 Technical Facilities: 1000-w TPO, 9.954-kw ERP, 420-ft. above ground, 515-ft. above sea level, lat. 32° 39' 38", long. 91° 59' 28".
 Transmitter: 10-mi. N of Monroe.
 Ownership: Arnold D. Medler.

Monroe—K59GI, Trinity Broadcasting Network Inc. Phone: 714-832-2950. Fax: 714-730-0661.
 Technical Facilities: 2000-w TPO, 24.5-kw ERP, 499-ft. above ground, 574-ft. above sea level, lat. 32° 39' 36", long. 92° 05' 15".
 Transmitter: KSLO-FM tower.
 Ownership: Trinity Broadcasting Network Inc.
 Note: Licensed as a translator.

***Monroe**—K63FZ, Warren Skaggs. Phone: 918-336-3742.
 Technical Facilities: 1000-w TPO, 10.6-kw ERP, 420-ft. above ground, 515-ft. above sea level, lat. 32° 39' 38", long. 91° 59' 28".
 Transmitter: 10-mi. N of Monroe.
 Ownership: Warren Skaggs.

***Monroe**—K67GO, Warren Skaggs. Phone: 918-336-3742.
 Technical Facilities: 1000-w TPO, 10.5-kw ERP, 420-ft. above ground, 515-ft. above sea level, lat. 32° 39' 38", long. 91° 59' 28".
 Transmitter: 10-mi. N of Monroe, Calhoun Break.
 Ownership: Warren Skaggs.

Monroe—KMNO-LP, Ch. 22, Great Oaks Broadcasting Inc. Phone: 225-201-2121. Fax: 225-928-5097.
 Technical Facilities: 100-w TPO, 1.3-kw ERP, 677-ft. above ground, 518-ft. above sea level, lat. 32° 30' 21", long. 92° 08' 54".
 Transmitter: 701 Parkwood Dr., West Monroe.
 Ownership: Great Oaks Broadcasting Corp.
 Personnel: Woody Jenkins, General Manager.

Morgan City—K07UT, False Communications LLC. Phone: 504-928-3146.

Technical Facilities: 1-w TPO, 0.013-kw ERP, 348-ft. above ground, 348-ft. above sea level, lat. 29° 45' 17", long. 91° 10' 25".
 Transmitter: State Rte. 70, 3.7-mi. N of Morgan City.
 Began Operation: April 1, 1995.
 Ownership: False Communications LLC.
 Note: Operating as a translator.

Morgan City—KWBJ-LP, Ch. 39, Price Media Corp. Phone: 504-384-6960. Fax: 504-385-1916.
 Studio: 608 Michigan St., Morgan City, LA 70380.
 Technical Facilities: 1000-w TPO, 8.61-kw ERP, 200-ft. above ground, 194-ft. above sea level, lat. 29° 43' 15", long. 91° 12' 18".
 Transmitter: 719-ft. NE of Shaw St. & Shaw Dr., Morgan City.
 Equipment: Acrodyne transmitter; Scala antenna.
 Satellite earth stations: Scientific-Atlanta, 3.2-meter; Prodelin, 3.7-meter.
 Began Operation: March 1, 1990.
 Ownership: Price Media Corp.
 Advertising: Yes. Rates: \$40.00/30 Sec.
 Personnel: David C. Price, General Manager; J. A. Price, Chief Engineer; Kahri Anslum, Sales Representative; Joe Blazak, Sales Representative.

Natchitoches—K27FK, Mary Gill Lee. Phone: 318-356-0017. Fax: 318-356-0872.
 Technical Facilities: 138-w TPO, 1-kw ERP, 309-ft. above ground, 673-ft. above sea level, lat. 31° 47' 56", long. 93° 28' 54".
 Transmitter: 2-mi. SE of Pleasant Hill.
 Began Operation: March 6, 1998.
 Ownership: Mary Gill Lee.

***Natchitoches**—K36EO, David M. Loflin.
 Technical Facilities: 138-w TPO, 1-kw ERP, 309-ft. above ground, 673-ft. above sea level, lat. 31° 47' 56", long. 93° 28' 54".
 Transmitter: 2-mi. SE of Pleasant Hill.
 Ownership: David M. Loflin.

***Natchitoches**—K38EZ, David M. Loflin. Phone: 504-928-3574.
 Technical Facilities: 138-w TPO, 1-kw ERP, 309-ft. above ground, 673-ft. above sea level, lat. 31° 47' 56", long. 93° 28' 54".
 Transmitter: 2-mi. SE of Pleasant Hill.
 Ownership: David M. Loflin.

Natchitoches—KAIN-LP, Ch. 55, Mary Gill Lee. Phone: 318-356-0017. Fax: 318-356-0872.
 Technical Facilities: 138-w TPO, 1-kw ERP, 410-ft. above ground, 672-ft. above sea level, lat. 31° 47' 56", long. 93° 28' 54".
 Transmitter: 2-mi. SE of Pleasant Hill.
 Began Operation: January 9, 1997.
 Ownership: Mary Gill Lee.
 Personnel: Richard Gill, General Manager; Ron Davis, Chief Engineer; David Poston, Sales Manager.

Natchitoches—KNTS-LP, Ch. 17, Richard Gill. Phone: 318-356-0017. Fax: 318-356-0872.
 Technical Facilities: 138-w TPO, 1-kw ERP, 410-ft. above ground, 672-ft. above sea level, lat. 31° 47' 56", long. 93° 28' 54".

Louisiana—Low Power Television Stations

Holds CP for change to 3.3-kw ERP, 485-ft. above ground, 695-ft. above sea level, lat. 31° 47' 12", long. 93° 12' 18". Transmitter to Water Turkey Ranch Rd. BMTTL-960517PS.

Transmitter: 2-mi. SE of Pleasant Hill.

Began Operation: January 9, 1997.

Ownership: Richard Gill.

Personnel: Richard Gill, General Manager; Ron Davis, Chief Engineer; David Poston, Sales Manager.

***New Iberia**—K49DE, Trinity Broadcasting Network Inc. Phone: 714-832-2950. Fax: 714-730-0661.

Technical Facilities: 1000-w TPO, 12.4-kw ERP, 413-ft. above ground, 433-ft. above sea level, lat. 30° 02' 08", long. 91° 47' 56".

Transmitter: 0.37-mi. S of Dasptil Rd. & Bayou Teche, near New Iberia.

Ownership: Trinity Broadcasting Network Inc.

New Orleans—K10NG, The Box Worldwide LLC. Phone: 305-674-5000. Fax: 305-604-5577.

Technical Facilities: 10-w TPO, 0.28-kw ERP, 1001-ft. above ground, 1001-ft. above sea level, lat. 29° 55' 11", long. 90° 01' 29".

Requests CP for change to 360-w TPO, 1.15-kw ERP, 200-ft. above sea level. Transmitter to 33210 Old Behmen Hwy. BPTVL-990226JE.

Transmitter: 0.4-mi. SW of intersection of McArthur Blvd. & State Rte. 428.

Equipment: TTC transmitter; Scala antenna.

Began Operation: June 1, 1990.

Ownership: The Box Worldwide LLC.

Multichannel TV Sound: Stereo only.

Represented (legal): Bryan Cave LLP.

Personnel: Warren Reeves, General Manager; Bert Gold, Sales Manager; Jesse Coleman, Chief Engineer.

New Orleans—K59DG, Trinity Broadcasting Network Inc. Phone: 714-832-2950. Fax: 714-730-0661.

Technical Facilities: 1000-w TPO, 10.1-kw ERP, 535-ft. above ground, 535-ft. above sea level, lat. 29° 55' 11", long. 90° 01' 29".

Transmitter: 0.4-mi. SW of intersection of McArthur Blvd. & Rte. 428.

Equipment: ITS transmitter; Andrew antenna.

Satellite earth station: Scientific-Atlanta, 3.2-meter.

Began Operation: August 11, 1989.

Ownership: Trinity Broadcasting Network Inc.

Represented (engineering): Smith & Fisher.

Represented (legal): Colby M. May.

Personnel: Paul Crouch, General Manager; Ben Miller, Chief Engineer; Rod Henke, Sales Manager.

New Orleans—K66FW, South Central LPTV-License Inc. Phone: 815-573-0339.

Technical Facilities: 1380-w TPO, 8.91-kw ERP, 814-ft. above ground, 814-ft. above sea level, lat. 29° 55' 11", long. 90° 01' 29".

Holds CP for change to 6-kw ERP. BPTTL-980601NY.

Transmitter: 1036 Old Behman Hwy., Gretna.

Ownership: USA Broadcasting.

New Orleans—KNOV-LP, Ch. 57, Beach TV Properties Inc.

Technical Facilities: 0.72-kw ERP, 666-ft. above ground, 669-ft. above sea level, lat. 29° 57' 07", long. 90° 04' 13".

Transmitter: 201 St. Charles Ave.

Ownership: Beach TV Properties Inc.

New Orleans—WLPN-LP, Ch. 61, Glenn R. & Karin A. Plummer. Phone: 810-559-4200.

Technical Facilities: 1000-w TPO, 30-kw ERP, lat. 29° 55' 11", long. 90° 01' 29".

Transmitter: Near Clairborne Ave. & Armon Aster Ave.

Ownership: Glenn R. & Karin A. Plummer.

Note: Operating as a translator.

***New Orleans**—WTNO-LP, Great Oaks Broadcasting Corp.

Technical Facilities: 1000-w TPO, 188-kw ERP, 225-ft. above ground, 226-ft. above sea level, lat. 30° 03' 00", long. 90° 22' 41".

Transmitter: 3-mi. NNE of Norco in the Bonnet Carré Floodway.

Ownership: Great Oaks Broadcasting Corp.

Opelousas—KDCG-LP, Ch. 22, Acadiana Cable Advertising Inc. Phone: 318-948-7267.

Fax: 318-948-9040. E-mail: mail

Studio: 2897 S. Union St., Opelousas, LA 70570.

Technical Facilities: 10.9-kw ERP, 269-ft. above sea level, lat. 30° 30' 02", long. 95° 05' 12".

Transmitter: Hwy. 182 S, 1.7-mi. S of Jefferson St.

Equipment: 3 DBM transmitter; Scala antenna.

Satellite earth stations: Toshiba receivers.

Ownership: Acadiana Cable Advertising Inc.

Multichannel TV Sound: Separate audio program.

Advertising: Yes. Rates: \$200.00/30 Sec.

Represented (sales): Thom Daly.

Personnel: Thom Daly, General Manager; Karl Fontenot, Chief Engineer; Keith Nezat, Sales Manager; Liz Hernandez, Program Director; Melanie Zerinque, News Director.

Opelousas—KLAIF-LP, Ch. 62, ComCorp of Louisiana License Corp.

Technical Facilities: 1000-w TPO, 10.3-kw ERP, 221-ft. above ground, 253-ft. above sea level, lat. 30° 13' 18", long. 92° 03' 50".

Holds CP for change to 8.93-kw ERP, 290-ft. above ground, 353-ft. above sea level, lat. 30° 31' 14", long. 92° 03' 36".

Transmitter to 0.5-mi. SE of State Rte. 49 on Laurent St., Opelousas. BPTTL-960517XX.

Transmitter: 1500 Eraste Landry Rd.

Equipment: Acrodyne transmitter; Scala antenna.

Satellite earth station: Scientific-Atlanta, 4.6-meter.

Began Operation: June 24, 1991.

Ownership: ComCorp of Louisiana License Corp.

Represented (legal): Fletcher, Heald & Hildreth PLC.

Personnel: Eddie Blanchard, General Manager; Tom Poehler, Sales; Keith Townsden, Engineering.

Rayville—K24EO, Don Rayburn Jr.

Technical Facilities: 126-w TPO, 1-kw ERP, 314-ft. above ground, 374-ft. above sea level, lat. 32° 27' 22", long. 91° 39' 27".

Transmitter: 1-mi. NE of Bee Bayou.

Began Operation: March 31, 1998.

Ownership: Don Rayburn Jr.

Rayville—K26EV, Don Rayburn Jr.

Technical Facilities: 126-w TPO, 1-kw ERP, 314-ft. above ground, 374-ft. above sea level, lat. 32° 27' 22", long. 91° 39' 27".

Transmitter: 1-mi. NE of Bee Bayou.

Began Operation: March 31, 1998.

Ownership: Don Rayburn Jr.

***Rayville**—K43FC, Don Rayburn Jr.

Technical Facilities: 126-w TPO, 1-kw ERP, 295-ft. above ground, 374-ft. above sea level, lat. 32° 27' 22", long. 91° 39' 27".

Transmitter: 1-mi. NE of Bee Bayou.

Ownership: Don Rayburn Jr.

***Shreveport**—K07VZ, Communications Corp. of America. Phone: 318-237-1142.

Technical Facilities: 10-w TPO, 0.02-kw ERP, 262-ft. above ground, 472-ft. above sea level, lat. 31° 52' 39", long. 92° 35' 11".

Transmitter: CNB Bank Bldg., 333 Texas Ave.

Ownership: Communications Corp. of America.

Shreveport—K57FQ, Three Angels Broadcasting Network Inc. Phone: 618-627-4651. Fax: 618-627-4155.

Studio: 3391 Charles Good Rd., Frankfort, IL 62896.

Technical Facilities: 1000-w TPO, 11.14-kw ERP, 443-ft. above sea level, lat. 32° 30' 24", long. 93° 45' 01".

Transmitter: 726 Cotton St.

Equipment: 3 DBM transmitter; SWR Inc. antenna.

Satellite earth station: Chapparral, 3-meter; Chapparral receivers.

Began Operation: February 7, 1994.

Ownership: Three Angels Broadcasting Network Inc.

Advertising: No.

Represented (engineering): Moses Primo.

Represented (legal): David Silverman.

Personnel: Moses Primo, Chief Engineer.

Shreveport—K67FD, BDTV Inc.

Technical Facilities: 610-w TPO, 7.6-kw ERP, 243-ft. above ground, 463-ft. above sea level, lat. 32° 30' 32", long. 93° 45' 00".

Transmitter: Fairmont Apartment Bldg., 726 Cotton St.

Ownership: USA Broadcasting.

***Shreveport**—KADO-LP, Ch. 15, Louis E. Jenkins Jr.

Technical Facilities: 1000-w TPO, 6.55-kw ERP, 275-ft. above ground, 535-ft. above sea level, lat. 32° 29' 36", long. 93° 45' 53".

Transmitter: 1903 Park Ave.

Ownership: Woody Jenkins.

Shreveport—W61BC, The Box Worldwide LLC.

Phone: 305-674-5000. Fax: 305-604-5577.

Web site: <http://www.thebox.com>.

Technical Facilities: 1000-w TPO, 7.24-kw ERP, 262-ft. above ground, 472-ft. above sea level, lat. 32° 30' 51", long. 93° 44' 58".

Transmitter: 400 Travis St., Shreveport.

Equipment: Acrodyne transmitter; Bogner antenna.

Ownership: The Box Worldwide LLC.

Represented (legal): Bryan Cave LLP.

Personnel: Amy Brown, General Manager; Warren Reeves, Chief Engineer.

Winnfield—KCDH-LP, Ch. 4, Cranford L. Jordan. Phone: 318-628-3892. Fax: 318-628-3818.

Studio: 171 Snowden Rd., Winnfield, LA 71483.

Technical Facilities: 10-w TPO, 0.023-kw ERP, 200-ft. above ground, 381-ft. above sea level, lat. 31° 52' 39", long. 92° 35' 11".

Transmitter: 2.5-mi. SE of Winnfield.

Equipment: Larcen & TTC transmitters; Scala antenna.

Ownership: Cranford L. Jordan.

Multichannel TV sound: Separate audio program.

Personnel: Cranford L. Jordan, General Manager; Mike Culbertson, Chief Engineer; Philip Wise, Sales Manager.

Maine

***Augusta**—W04CJ, Kennebec Valley Television Inc.

Technical Facilities: 10-w TPO, 0.048-kw ERP, 148-ft. above ground, 515-ft. above sea level, lat. 44° 19' 51", long. 69° 46' 31".

Transmitter: N of Augusta.

Ownership: Kennebec Valley Television Inc.

Bangor—W30BF, Sherwood H. Craig, Trustee of TV Trust.

Technical Facilities: 1000-w TPO, 33.7-kw ERP, lat. 44° 40' 39", long. 68° 45' 15".

Ownership: Sherwood H. Craig.

Note: Operating as a translator.

Bangor—W36CK, Trinity Broadcasting Network Inc. Phone: 714-832-2950.

Technical Facilities: 2000-w TPO, 21.1-kw ERP, 110-ft. above ground, 1299-ft. above sea level, lat. 44° 42' 08", long. 69° 04' 47".

Holds CP for change to 19.8-kw ERP, 1047-ft. above sea level, lat. 44° 40' 39", long. 68° 45' 15".

Transmitter to side of WKIT-FM tower atop Kings Mountain. BPTT-19990302JC.

Transmitter: Atop Peaked Mountain, near Dixmont.

Ownership: Trinity Broadcasting Network Inc.

Note: Licensed as a translator.

***Bangor**—W39CC, Simie Fein. Phone: 414-562-0220.

Technical Facilities: 72-w TPO, 1.15-kw ERP, 131-ft. above ground, 1109-ft. above sea level, lat. 44° 45' 36", long. 68° 33' 59".

Transmitter: Summit of Blackcap Mountain, East Eddington.

Ownership: Simie Fein.

***Bangor**—W54CG, William A. Ziegler.

Technical Facilities: 951-w TPO, 1.16-kw ERP, 131-ft. above ground, 1109-ft. above sea level, lat. 44° 45' 36", long. 68° 33' 59".

Transmitter: Summit of Blackcap Mountain, East Eddington.

Ownership: William A. Ziegler.

Bangor—WBGR-LP, Ch. 33, Maine Family Broadcasting Inc. Phone: 207-873-6100.

Technical Facilities: 1000-w TPO, 29.8-kw ERP, 89-ft. above ground, 883-ft. above sea level, lat. 44° 44' 16", long. 68° 42' 06".

Transmitter: Copeland Hill, East Holden.

Began Operation: November 6, 1995.

Ownership: Maine Family Broadcasting Inc.

Bridgton—W56DD, Craig Ministries Inc. Phone: 207-989-4040.

Technical Facilities: 13.9-kw ERP, lat. 44° 12' 24", long. 70° 33' 18".

Ownership: Craig Ministries Inc.

***Brunswick**—W16AO, Kennebec Valley Television Inc. Phone: 207-873-6100.

Technical Facilities: 1000-w TPO, 36.96-kw ERP, 131-ft. above ground, 397-ft. above sea level, lat. 43° 59' 46", long. 69° 58' 39".

Transmitter: 85 Meadow Rd.

Ownership: Kennebec Valley Television Inc.

***Brunswick**—W29CA, Craig Ministries Inc. Phone: 207-989-4040.

Technical Facilities: 1000-w TPO, 15.13-kw ERP, 100-ft. above ground, 354-ft. above sea level, lat. 43° 59' 30", long. 69° 58' 48".

Holds modification of CP for change to 14.82-kw ERP, lat. 43° 59' 35", long. 69° 58' 40".

BMTTL-990126JH.

Transmitter: 1.1-mi. NE of Meadow & Cross Meadow Rds. intersection, Topsham.
Ownership: Craig Ministries Inc.

Calais—W57AQ, Pacific & Southern Co. Inc. Phone: 703-289-6961.
Studio: 329 Mt. Hope Ave., Bangor, ME.
Technical Facilities: 1000-w TPO, 11-kw ERP, 118-ft. above ground, 597-ft. above sea level, lat. 45° 01' 44", long. 67° 19' 24".
Transmitter: Conant Hill, 0.8-mi. SE of Rtes. 191 & 214, Meddybemps.
Ownership: Gannett Broadcasting Group.
Note: Operating as a translator.

***Camden**—W38AY, Kennebec Valley Television Inc. Phone: 207-873-6100.
Technical Facilities: 1000-w TPO, 13.47-kw ERP, 121-ft. above ground, 1421-ft. above sea level, lat. 44° 12' 40", long. 69° 09' 06".
Transmitter: W of Camden.
Ownership: Kennebec Valley Television Inc.

***Carmel**—W09CB, TV-9.
Technical Facilities: 10-w TPO, 0.162-kw ERP, 269-ft. above sea level, lat. 44° 47' 51", long. 69° 03' 02".
Transmitter: N side of Rte. 69, 0.6-mi. E of junction with Rte. 2.
Ownership: TV-9 Inc.

Danforth—W17BJ, Trinity Broadcasting Network Inc. Phone: 714-832-2950. Fax: 714-730-0661.
Technical Facilities: 100-w TPO, 1.442-kw ERP, 39-ft. above ground, 761-ft. above sea level, lat. 45° 39' 30", long. 67° 53' 25".
Transmitter: Atop Snow Mountain.
Ownership: Trinity Broadcasting Network Inc.

Dover & Foxcroft—W27CE, Trinity Broadcasting Network Inc. Phone: 714-832-2950. Fax: 714-730-0661.
Technical Facilities: 100-w TPO, 1.1-kw ERP, 112-ft. above ground, 843-ft. above sea level, lat. 45° 12' 59", long. 69° 14' 37".
Transmitter: Goffs Corner.
Ownership: Trinity Broadcasting Network Inc.
Note: Licensed as a translator.

Farmington—W21BI, Trinity Broadcasting Network Inc. Phone: 714-832-2950.
Technical Facilities: 15-kw ERP, 190-ft. above ground, 1250-ft. above sea level, lat. 44° 39' 24", long. 70° 11' 52".
Transmitter: Voter Hill, near West Farmington.
Ownership: Trinity Broadcasting Network Inc.

***Lewiston**—W27BV, Lucille Pfingsten. Phone: 813-424-4414.
Technical Facilities: 143-w TPO, 1-kw ERP, 299-ft. above ground, 928-ft. above sea level, lat. 44° 08' 40", long. 70° 01' 22".
Transmitter: 1-mi. SE of Wales.
Ownership: Lucille Pfingsten.

***Lewiston**—W30BP, Patty W. Reid.
Technical Facilities: 143-w TPO, 1-kw ERP, 298-ft. above ground, 928-ft. above sea level, lat. 44° 08' 40", long. 70° 01' 22".
Transmitter: 1-mi. SE of Wales.
Ownership: Patty W. Reid.

Lewiston—W39BQ, Maine Public Broadcasting Corp. Phone: 207-783-9101. Fax: 207-783-5193. Web site: <http://www.mpbcc.org>.
Affiliation: PBS.
Technical Facilities: 1000-w TPO, 9.2-kw ERP, 513-ft. above ground, 1201-ft. above sea level, lat. 44° 09' 16", long. 70° 00' 37".
Transmitter: Oak Hill Rd., Litchfield.

Ownership: Maine Public Broadcasting Corp.
Note: Operating as a translator.

***Lewiston**—W42CF, Irvin L. Boeskool Money Purchase Pension Trust.
Technical Facilities: 143-w TPO, 1-kw ERP, 299-ft. above ground, 928-ft. above sea level, lat. 44° 08' 40", long. 70° 01' 22".
Transmitter: 1-mi. SE of Wales.
Ownership: I. L. Boeskool Money Purchase Pension Trust.

***Lewiston**—W55CK, Joseph F. Desmond. Phone: 209-435-9648.
Technical Facilities: 143-w TPO, 1-kw ERP, 298-ft. above ground, 928-ft. above sea level, lat. 44° 08' 40", long. 70° 01' 22".
Transmitter: 1-mi. SE of Wales.
Ownership: J. F. Desmond.

***Lewiston**—W59DB, Elmo Giampaoli.
Technical Facilities: 143-w TPO, 1-kw ERP, 298-ft. above ground, 928-ft. above sea level, lat. 44° 08' 40", long. 70° 01' 22".
Transmitter: 1-mi. SE of Wales.
Ownership: Elmo Giampaoli.

Machias—W21BH, Trinity Broadcasting Network Inc. Phone: 714-832-2950. Fax: 714-730-0661.
Technical Facilities: 1000-w TPO, 35.3-kw ERP, 56-ft. above ground, 725-ft. above sea level, lat. 44° 59' 14", long. 67° 28' 07".
Transmitter: Cooper Mountain.
Ownership: Trinity Broadcasting Network Inc.

***Madawaska**—W17BN, Trinity Broadcasting Network Inc. Phone: 714-832-2950.
Affiliation: TBN.
Technical Facilities: 1000-w TPO, 9.5-kw ERP, 128-ft. above ground, 1188-ft. above sea level, lat. 47° 19' 47", long. 68° 20' 56".
Transmitter: Frontier Cablevision Tower.
Ownership: Trinity Broadcasting Network Inc.

***Medway**—W14BO, Trinity Broadcasting Network Inc. Phone: 714-832-2950. Fax: 714-730-0661.
Affiliation: TBN.
Technical Facilities: 100-w TPO, 0.653-kw ERP, 246-ft. above ground, 801-ft. above sea level, lat. 45° 34' 25", long. 68° 31' 10".
Transmitter: 0.16-mi. S of Cemetery Rd.
Ownership: Trinity Broadcasting Network Inc.

Portland—W57AP, Sherwood H. Craig. Phones: 207-866-2000; 207-989-4040. Fax: 207-898-3304.
Technical Facilities: 1000-w TPO, 127-kw ERP, 194-ft. above ground, 699-ft. above sea level, lat. 43° 45' 32", long. 70° 19' 14".
Holds CP for change to 100.4-kw ERP. BPTTL-960516PQ.
Transmitter: Blackstrap Mountain.
Equipment: ITS transmitter; SWR Inc. antenna.
Began Operation: January 1, 1997.
Ownership: Sherwood H. Craig.
Personnel: Sherwood Craig, General Manager; Howie Soule, Chief Engineer.

Portland—WLOB-LP, Ch. 15, Carter Broadcasting Corp. Phone: 617-423-0210. Fax: 617-482-9305.
Technical Facilities: 863-w TPO, 8-kw ERP, 164-ft. above ground, 200-ft. above sea level, lat. 43° 41' 22", long. 70° 20' 06".
Transmitter: 779 Warren Ave., Portland.
Ownership: Carter Broadcasting Corp.
Personnel: Ken Carter, General Manager; Steve Callahan, Chief Engineer.

Presque Isle—W51AG, Trinity Broadcasting Network Inc. Phone: 714-832-2950. Fax: 714-730-0661.

Affiliation: TBN.
Technical Facilities: 1000-w TPO, 20-kw ERP, 72-ft. above ground, 1017-ft. above sea level, lat. 46° 44' 29", long. 67° 54' 59".
Transmitter: 6-mi. N of Presque Isle.
Equipment: Television Technology transmitter; Bogner antenna.
Satellite earth station: Scientific-Atlanta, 3.2-meter.
Began Operation: December 2, 1987.
Ownership: Trinity Broadcasting Network Inc.
Represented (engineering): Smith & Fisher.
Represented (legal): Colby M. May.
Personnel: Paul Crouch, General Manager; Ben Miller, Chief Engineer; Rod Henke, Sales Manager.

Rockland—W64BY, Craig Ministries Inc. Phones: 207-989-4040; 207-866-2000. Fax: 207-866-3304.
Technical Facilities: 1000-w TPO, 12.065-kw ERP, 82-ft. above ground, 394-ft. above sea level, lat. 44° 06' 30", long. 69° 09' 28".
Holds CP for change to 12.24-kw ERP, 197-ft. above ground, 541-ft. above sea level. BPTTL-960516LL.
Transmitter: 0.9-mi. ENE of Wiley Comer, Thomaston.
Equipment: ITS transmitter; SWR Inc. antenna.
Began Operation: November 25, 1996.
Ownership: Craig Ministries Inc.
Personnel: Sherwood Craig, General Manager; Howie Soule, Chief Engineer.

***Skowhegan**—W31AW, Kennebec Valley Television Inc. Phone: 207-873-6100.
Technical Facilities: 1000-w TPO, 46.9-kw ERP, 151-ft. above ground, 942-ft. above sea level, lat. 44° 42' 45", long. 69° 43' 39".
Transmitter: E of Norridgewock.
Ownership: Kennebec Valley Television Inc.

Waterville—W54CB, Bangor Media Group LLC. Phone: 804-286-3528.
Technical Facilities: 30.5-kw ERP, lat. 44° 44' 42", long. 69° 41' 32".
Ownership: Bangor Media Group LLC.

Waterville—WFYW-LP, Ch. 41, Three Angels Broadcasting Network Inc. Phone: 618-627-4651. Fax: 618-627-4155.
Studio: 3391 Charley Good Rd., West Frankfort, IL 62896.
Technical Facilities: 1000-w TPO, 28.5-kw ERP, 249-ft. above ground, 673-ft. above sea level, lat. 44° 29' 04", long. 69° 39' 22".
Transmitter: NNW of Intersection of Grove Rd. & Taber Hill, Vassalboro.
Satellite earth station: DH Satellite, 3-meter; Blonder-Tongue receivers.
Began Operation: April 1, 1994.
Ownership: Three Angels Broadcasting Network Inc.
Advertising: No.
Represented (engineering): Moses Primo.
Represented (legal): David Silverman.
Personnel: Moses Primo, Chief Engineer.

Waterville—WGCI-LP, Multimedia Inc. Phone: 520-758-7333. Fax: 520-758-8139.
Studio: 329 Mt. Hope Ave., Bangor, ME 04401.
Technical Facilities: 10-w TPO, 0.263-kw ERP, 95-ft. above ground, 190-ft. above sea level, lat. 44° 31' 36", long. 69° 38' 40".
Transmitter: Approx. 980-ft. SW of intersection of Dunbar Rd. & U.S. Hwy. 201, Winslow.
Ownership: Gannett Broadcasting Group.

Advertising: Yes.
Note: Operating as a translator.

***York Center**—W47CL, Trinity Broadcasting Network Inc. Phone: 714-832-2950. Fax: 714-730-0661.
Technical Facilities: 1000-w TPO, 31-kw ERP, 282-ft. above ground, 564-ft. above sea level, lat. 43° 14' 51", long. 70° 38' 20".
Holds CP for change to 5000-w TPO, 25-kw ERP, 449-ft. above ground, 479-ft. above sea level, lat. 43° 03' 11", long. 70° 46' 02".
Transmitter to side of existing nonbroadcast communications tower, 0.62-mi. N of Lafayette & Elwyn Rds. BMMPTT-JG0601RF.
Transmitter: W of I-95, Ogunquit.
Ownership: Trinity Broadcasting Network Inc.

Maryland

Cresaptown—W43BP, Ch. 43, Trinity Broadcasting Network Inc. Phone: 714-832-2950.
Technical Facilities: 100-w TPO, 1.2-kw ERP, 69-ft. above ground, 2897-ft. above sea level, lat. 39° 34' 56", long. 78° 53' 53".
Holds CP for change to 1.3-kw ERP, 2936-ft. above sea level. BMMPTT-980922JC.
Transmitter: WROG(FM) tower, Dan's Rock.
Equipment: ITS transmitter; Scala antenna.
Satellite earth station: Scientific-Atlanta, 3.2-meter.
Began Operation: October 6, 1986.
Ownership: Trinity Broadcasting Network Inc.
Represented (engineering): Smith & Fisher.
Represented (legal): Colby M. May.
Personnel: Paul Crouch, General Manager; Ben Miller, Chief Engineer; Rod Henke, Sales Manager.
Note: Licensed as a translator.

Hagerstown—W42CK, Three Angels Broadcasting Network Inc. Phone: 618-627-4651. Fax: 618-627-4155. Web site: <http://www.3abn.org>.
Studio: 3391 Charley Good Rd., West Frankfort, IL 62896.
Technical Facilities: 1000-w TPO, 6.37-kw ERP, 699-ft. above ground, 738-ft. above sea level, lat. 39° 36' 41", long. 77° 46' 53".
Transmitter: Hwy. 81, Williamsport.
Satellite earth station: DH Satellite, 3-meter; Manhattan receivers.
Began Operation: December 9, 1999.
Ownership: Three Angels Broadcasting Network Inc.
Represented (engineering): Moses Primo.
Represented (legal): David Silverman.
Personnel: Moses Primo, Chief Engineer.

Leonardtown—W52AX, Satellite Video Broadcasting.
Technical Facilities: 90-w TPO, 1-kw ERP, 151-ft. above ground, 272-ft. above sea level, lat. 38° 21' 08", long. 76° 38' 38".
Transmitter: 557 Richneck Rd., Mechanicsville.
Ownership: Satellite Video Broadcasting.

Millsboro & Selbyville—WLWP-LP, Ch. 4, Ocean 4 Broadcasting Assn. Phone: 302-732-1400. Fax: 302-732-3933.
Technical Facilities: 200-w TPO, 0.063-kw ERP, 69-ft. above ground, 75-ft. above sea level, lat. 36° 33' 08", long. 75° 13' 23".
Transmitter: Box 33, RR 2, Rte. 26, Dagsboro, DE.
Ownership: Ocean Broadcasting Assn.
Personnel: Robert Neuhaus, General Manager

***Ocean City**—WBLP-LP, Ch. 14, Ocean 22 Broadcasting Assn. Phone: 718-448-5055.

Maryland—Low Power Television Stations

Technical Facilities: 10-w TPO, 0.061-kw ERP, 62-ft. above sea level, lat. 38° 26' 37", long. 75° 03' 15".

Holds CP for change to 56-ft. above ground, 76-ft. above sea level, lat. 38° 33' 08", long. 75° 13' 23". Transmitter to RR 3, VOX 40, State Rte. 26, Dagsboro, DE. BPTTL-19990806JB. Transmitter: Parking lot, 138th St. & Coastal Hwy.

Ownership: Ocean Broadcasting Assn.

***Ocean City**—WRAV-LP, Ch. 8, Benita S. Que-rubin & Julia Cuevo.

Technical Facilities: 10-w TPO, 0.297-kw ERP, 279-ft. above ground, 260-ft. above sea level, lat. 38° 22' 52", long. 75° 10' 32".

Transmitter: N of Rte. 90, E of Rte. 589, Ocean Pines.

Ownership: Julia S. Cuevo, 50%; Benita S. Que-rubin, 50%.

Salisbury—W38BN, Salisbury Educational Broadcasting Foundation.

Technical Facilities: 1000-w TPO, 20.9-kw ERP, 135-ft. above ground, 174-ft. above sea level, lat. 38° 24' 28", long. 75° 36' 17".

Transmitter: Jersey Rd., Salisbury.

Began Operation: November 5, 1999.

Ownership: Salisbury Educational Broad-casting Foundation.

Towson—WMJF-LP, Ch. 16, Towson State U. Phone: 410-830-8788. Fax: 410-830-3744.

Web site: <http://www.towson.edu/wmjf>.

Studio: Mass. Comm. Dept., Towson U., Towson, MD 21204.

Technical Facilities: 100-w TPO, 0.521-kw ERP, 194-ft. above ground, 554-ft. above sea level, lat. 39° 23' 45", long. 76° 36' 29".

Holds CP for change to 1.22-kw ERP, 154-ft. above ground. BPTTL-19990129JF.

Transmitter: Residence Tower, Towson Uni-versity.

Equipment: Acrodyne transmitter; Scala an-tenna.

Began Operation: April 1, 1992.

Ownership: Towson State U.

Advertising: Yes.

Represented (sales): Martin Jenoff.

Personnel: John MacKerron, General Manager.

Massachusetts

Boston—W24CM, Boston Broadcasting Corp. Phone: 603-279-4758. Fax: 603-279-4440.

Technical Facilities: 340-w TPO, 27-kw ERP, 115-ft. above ground, 958-ft. above sea level, lat. 42° 45' 27", long. 71° 13' 27".

Transmitter: Reservoir Hill, Higgie Way, Druid Hill Ave., Methuen.

Ownership: Boston Broadcasting Corp.

***Boston**—W32AY, Telemundo of Northern Cali-fornia License Corp. Phone: 212-492-5659.

Technical Facilities: 1000-w TPO, 12.5-kw ERP, 817-ft. above ground, 800-ft. above sea level, lat. 42° 20' 50", long. 71° 04' 59".

Transmitter: Prudential Tower Bldg., 800 Boyl-ston St.

Ownership: Telemundo Holdings Inc.

Boston—W33AV, Paxson Communications LPTV Inc. Phone: 561-659-4122. Fax: 561-659-4252.

Technical Facilities: 1000-w TPO, 66.9-kw ERP, 289-ft. above ground, 440-ft. above sea level, lat. 42° 35' 36", long. 70° 43' 28".

Holds CP for change to Ch. 54, 16.7-kw ERP, 860-ft. above ground, 958-ft. above sea level, lat. 42° 18' 27", long. 71° 13' 27".

Transmitter to 1165 Chestnut St., Newton. BPTTL-940414NN.

Transmitter: 7-mi. E of intersection of Magnolia & Western Aves.

Equipment: ITS transmitter; Alan Dick & Co. antenna.

Began Operation: February 27, 1991.

Ownership: Paxson Communications Corp.

Multichannel TV Sound: Stereo only.

Advertising: Yes. Rates: \$25.00/30 Sec.

Personnel: Dean Goodman, President.

Boston—W40BO, Paxson Communications LPTV Inc. Phone: 561-659-4122. Fax: 561-659-4754. Web site: <http://www.paxtv.com>.

Technical Facilities: 1000-w TPO, 16.7-kw ERP, 860-ft. above ground, 958-ft. above sea level, lat. 42° 18' 27", long. 71° 13' 27".

Holds CP for change to 918-w TPO, 20-kw ERP. BPTTL-JB0601AQ.

Transmitter: 1165 Chestnut St., Newton.

Ownership: Paxson Communications Corp.

Personnel: Lon Mirolli, General Manager; David J. Raymond, Chief Engineer.

Note: Operating as a translator.

Boston—WCEA-LP, Ch. 58, Channel 19 TV Corp. Phone: 617-541-2222. Fax: 617-427-6227.

Studio: 780 Dudley St., Dorchester, MA 02125. Technical Facilities: 1000-w TPO, 22.8-kw ERP, 800-ft. above ground, 810-ft. above sea level, lat. 42° 20' 50", long. 71° 04' 59".

Holds CP for change to 3-kw ERP, 712-ft. above sea level, lat. 42° 14' 49", long. 71° 02' 56". BPTTL-990820AAB.

Transmitter: Prudential Tower Bldg., 800 Boyl-ston St.

Began Operation: January 1, 1987.

Ownership: Channel 19 TV Corp.

Advertising: Yes. Rates: \$50.00/30 Sec.; \$150.00/Min.

Represented (engineering): Canne & Associ-ates.

Personnel: Peter N. Cuenca, General Manager; Juan Hernandez, Sales Manager.

***Dennis**—W33BZ, Paxson Boston-68 Lisence, Inc. Phone: 617-787-6868.

Technical Facilities: 147-w TPO, 14.6-kw ERP, 331-ft. above ground, 459-ft. above sea level, lat. 41° 41' 19", long. 70° 20' 49".

Transmitter: Shootflying Hill, Barnstable.

Ownership: DP Media Inc.

***Dennis**—W67BA, Boston U. Communications Inc. Phone: 617-787-6868.

Technical Facilities: 100-w TPO, 14.6-kw ERP, 350-ft. above ground, 125-ft. above sea level, lat. 41° 41' 19", long. 70° 20' 49".

Transmitter: Shootflying Hill, Barnstable.

Equipment: Emcae transmitter; Bogner antenna.

Ownership: Boston University Communications Inc.

Personnel: Robert D. Gordon, President & Gen-eral Manager; Joe Sweeney, Chief Engineer.

Hyannis—W08CH, WGBH Educational Founda-tion. Phone: 617-492-2777. Fax: 617-868-6653.

Technical Facilities: 10-w TPO, 0.793-kw ERP, 197-ft. above ground, 256-ft. above sea level, lat. 41° 43' 46", long. 70° 10' 01".

Transmitter: Hokum Rock Rd., Dennis.

Began Operation: December 31, 1987.

Ownership: WGBH Educational Foundation.

Note: Operating as a translator.

Leicester—WCRN-LP, Ch. 34, Carter Broad-casting Corp. Phone: 617-423-0810. Fax: 617-482-9305.

Technical Facilities: 909-w TPO, 7-kw ERP, 1361-ft. above sea level, lat. 42° 14' 47", long. 71° 55' 51".

Transmitter: Hwy. 9, 0.8-mi. W of Leicester.

Began Operation: March 4, 1996.

Ownership: Carter Broadcasting Corp.

Personnel: Ken Carter, General Manager; Steve Callahan, Chief Engineer.

Plainfield—W35BK, Lydia Sylvane Stockwell. Phone & Fax: 413-634-5688.

Technical Facilities: 100-w TPO, 0.882-kw ERP, 191-ft. above ground, 1732-ft. above sea level, lat. 42° 31' 23", long. 72° 52' 47".

Holds CP for change to 0.28-kw ERP, 30-ft. above ground, 157-ft. above sea level. BPTTL-961024JS.

Transmitter: 107 Grant St.

Began Operation: October 2, 1997.

Ownership: Lydia Sylvane Stockwell.

Advertising: No.

Springfield—W67DF, Trinity Broadcasting Net-work Inc. Phone: 714-832-2950. Fax: 714-730-0661.

Technical Facilities: 1000-w TPO, 1.86-kw ERP, 43-ft. above ground, 1243-ft. above sea level, lat. 42° 14' 28", long. 72° 38' 56".

Holds CP for change to 1.6-kw ERP, 1194-ft. above sea level. Transmitter to side of existing WGBB-TV tower atop Mount Tom. BMPTT-20000317AAF.

Transmitter: WGBB-TV tower.

Satellite earth station: Scientific-Atlanta, 3.2-meter; Scientific-Atlanta receivers.

Began Operation: October 31, 1996.

Ownership: Trinity Broadcasting Network Inc.

Note: Licensed as a translator.

Springfield—WDMR-LP, Ch. 65, Channel 13 TV Inc. Phone: 860-956-1303. Fax: 860-956-6834.

Studio: 886 Maple Ave., Hartford, CT 06114. Technical Facilities: 1000-w TPO, 31.28-kw ERP, 183-ft. above ground, 787-ft. above sea level, lat. 42° 05' 07", long. 72° 42' 12".

Transmitter: Provin Mountain, on West St.

Began Operation: June 13, 1991.

Ownership: Channel 13 Television Inc.

Multichannel TV Sound: Separate audio pro-gram.

Represented (sales): Telemundo Network Sales.

Represented (engineering): Mullaney Engineering Inc.

Represented (legal): Cohn & Marks.

Personnel: Lucio C. Ruzzier Sr., President; Gaetano Laone, General Manager; Sal Minniti, Chief Engineer; William Newton, President/Sales.

Michigan

Alpena—W18BT, Thunder Bay Broadcasting Corp. Phone: 517-356-3434.

Technical Facilities: 1000-w TPO, 17.4-kw ERP, 330-ft. above ground, 1079-ft. above sea level, lat. 45° 09' 22", long. 83° 37' 54".

Transmitter: 1295 E. LaComb Rd.

Began Operation: February 5, 1999.

Ownership: Thunder Bay Broadcasting Corp.

Represented (sales): Seltel Inc.

Personnel: Curt Smith, General Manager; Jim Marr, Chief Engineer; Barbara Bowen, Sales Manager.

Berrien Springs—WYGN-LP, Ch. 25, Good News Television Inc.

Technical Facilities: 1000-w TPO, 5.4-kw ERP, 449-ft. above ground, 1109-ft. above sea level, lat. 41° 57' 42", long. 86° 21' 02".

Holds CP for change to 1076-ft. above sea level. BPTTL-930402WA.

Transmitter: 1.2-mi. NW of Snow Rd. & U.S. Rte. 31/33 intersection.

Ownership: Good News Television Inc.

Crystal—W22BH, Omnivision. Phone: 517-235-3948. Fax: 517-235-6247.

Technical Facilities: 10-w TPO, 0.122-kw ERP, 194-ft. above ground, 1001-ft. above sea level, lat. 43° 15' 49", long. 84° 54' 56".

Transmitter: 122 Lake St.

Equipment: TTC transmitter; Micro Communi-cations antenna.

Began Operation: February 14, 1996.

Ownership: Omnivision Inc.

Personnel: W. Rex Skea, President.

Crystal—W24BS, Omnivision. Phone: 517-235-6100. Fax: 517-235-6247.

Studio: 122 Lake St., Crystal, MI.

Technical Facilities: 10-w TPO, 0.122-kw ERP, 194-ft. above ground, 1001-ft. above sea level, lat. 43° 15' 49", long. 84° 54' 56".

Transmitter: 122 Lake St.

Began Operation: November 4, 1995.

Ownership: Omnivision Inc.

Note: Operating as a translator.

Crystal—W26BD, Omnivision. Phone: 202-857-2500.

Technical Facilities: 10-w TPO, 0.122-kw ERP, 194-ft. above ground, 1001-ft. above sea level, lat. 43° 15' 49", long. 84° 54' 56".

Transmitter: 122 Lake St.

Equipment: TTC transmitter; Micro Communi-cations antenna.

Satellite earth station: Drake receivers.

Began Operation: February 13, 1996.

Ownership: Omnivision Inc.

Personnel: W. Rex Skea, President.

Crystal—W30BE, Omnivision. Phone: 517-235-3948. Fax: 517-235-6247.

Studio: 122 Lake St., Crystal, MI 48818.

Technical Facilities: 10-w TPO, 0.122-kw ERP, 194-ft. above ground, 1001-ft. above sea level, lat. 43° 15' 49", long. 84° 54' 56".

Transmitter: 122 Lake St.

Ownership: Omnivision Inc.

Note: Operating as a translator.

Crystal—W39BO, Mid-Michigan Wireless. Phone: 517-235-6100.

Technical Facilities: 10-w TPO, 0.12-kw ERP, 1001-ft. above sea level, lat. 43° 15' 49", long. 84° 54' 56".

Transmitter: 122 Lake St.

Satellite earth station: Scientific-Atlanta, 3-meter; Drake receivers.

Began Operation: March 1, 1996.

Ownership: Mid-Michigan Wireless.

Personnel: W. Rex Skea, President.

Crystal—W45BC, Mid-Michigan Wireless. Phone: 517-235-4339.

Technical Facilities: 10-w TPO, 0.117-kw ERP, 194-ft. above ground, 1001-ft. above sea level, lat. 43° 15' 49", long. 84° 54' 56".

Transmitter: 122 Lake St.

Began Operation: February 13, 1996.

Ownership: Mid-Michigan Wireless.

Crystal—W51BX, Mid-Michigan Wireless. Phone: 517-235-4349.

Technical Facilities: 10-w TPO, 0.117-kw ERP, 194-ft. above ground, 1001-ft. above sea level, lat. 43° 15' 49", long. 84° 54' 56".

Transmitter: 122 Lake St.

Began Operation: February 13, 1996.

Ownership: Mid-Michigan Wireless.

Crystal—W55BZ, Mid-Michigan Wireless. Phone: 517-235-3948. Fax: 517-235-6247. Technical Facilities: 100-w TPO, 0.117-kw ERP, 199-ft. above ground, 871-ft. above sea level, lat. 43° 15' 49", long. 84° 54' 56". Transmitter: 122 Lake St. Equipment: ITS transmitter; Micro Communications antenna. Satellite earth station: Scientific-Atlanta, 3-meter. Began Operation: February 13, 1996. Ownership: Mid-Michigan Wireless. Advertising: No. Represented (legal): Dow, Lohnes & Albertson PLLC.

Crystal—W68CN, Mid-Michigan Wireless. Phone: 517-235-4339. Technical Facilities: 10-w TPO, 0.116-kw ERP, 194-ft. above ground, 1001-ft. above sea level, lat. 43° 15' 49", long. 84° 54' 56". Transmitter: 122 Lake St. Began Operation: February 13, 1996. Ownership: Mid-Michigan Wireless.

Crystal Falls—WUPT-LP, Western Upper Peninsula Television. Phone: 906-875-3101. Fax: 906-875-6425. E-mail: cdrein Technical Facilities: 1000-w TPO, 11.2-kw ERP, 187-ft. above ground, 1768-ft. above sea level, lat. 46° 05' 38", long. 88° 21' 49". Transmitter: 455 Fire Tower Rd. Began Operation: August 1, 1981. Ownership: Western Upper Peninsula Television Inc. Advertising: Yes. Rates: \$21.00/30 Sec. Represented (legal): Irwin, Campbell & Tannenwald PC. Personnel: C. David Reinhart, General Manager.

***Dearborn**—W68CH, Highland Park Broadcasting LP. Technical Facilities: 1000-w TPO, 21-kw ERP, 200-ft. above ground, 974-ft. above sea level, lat. 42° 23' 34", long. 83° 08' 47". Transmitter: 23400 Michigan Ave. Ownership: Highland Park Broadcasting LP.

Detroit—W36BD, Telethon Television Co. Inc. Technical Facilities: 15.32-kw ERP, 1047-ft. above ground, 1037-ft. above sea level, lat. 42° 29' 22", long. 83° 17' 49". Transmitter: 27777 Franklin Rd., Southfield. Ownership: Telethon Television Co. Inc.

Detroit—W48AV, Paxson Communications License Co. LLC. Phone: 561-659-4122. Fax: 561-659-4754. Affiliation: PAX. Technical Facilities: 2000-w TPO, 38.24-kw ERP, 312-ft. above ground, 892-ft. above sea level, lat. 42° 27' 43", long. 82° 52' 35". Transmitter: 1500 Shore Club Dr., St. Clair Shores. Equipment: Antenna Concepts transmitter. Ownership: Paxson Communications Corp. Personnel: Michael Berman, General Manager; Robert Thompson, Chief Engineer. Note: Operating as a translator.

Detroit—W66BV, Trinity Broadcasting Network Inc. Technical Facilities: 1-w TPO, 19.7-kw ERP, 728-ft. above ground, 1299-ft. above sea level, lat. 42° 19' 45", long. 83° 02' 25". Transmitter: Westin Hotel Bldg., Detroit. Began Operation: March 1, 1983. Ownership: Trinity Broadcasting Network Inc. Note: Operating as a translator.

Detroit—W6XD-LP, Ch. 5, The Box Worldwide LLC. Phone: 305-674-5000. Fax: 305-604-5577. Technical Facilities: 7.2-w TPO, 0.04-kw ERP, lat. 42° 19' 45", long. 83° 02' 25". Transmitter: Westin Hotel/Renaissance Center. Equipment: Acrodyne transmitter; Scala antenna. Began Operation: January 1, 1989. Ownership: The Box Worldwide LLC. Represented (legal): Bryan Cave LLP. Personnel: Warren Reeves, General Manager; Jesse Coleman, Chief Engineer.

Detroit—WDWO-LP, Ch. 18, TCT of Michigan. Phone: 618-997-9333. Web site: http://www.tct-net.org. Technical Facilities: 980-w TPO, 9.7-kw ERP, 108-ft. above ground, 964-ft. above sea level, lat. 42° 22' 40", long. 83° 14' 39". Holds CP for change to 1000-w TPO, 20-kw ERP, 289-ft. above ground, 915-ft. above sea level, lat. 42° 22' 40", long. 83° 14' 40". BPTTL-960517MS. Transmitter: 12280 Burt Rd. Equipment: TTC transmitter; Andrew antenna. Ownership: TCT of Michigan.

Detroit—WLPC-LP, Ch. 26, Glenn R. & Karen A. Plummer. Phone: 810-559-4200. Technical Facilities: 2000-w TPO, 32-kw ERP, 475-ft. above ground, 1037-ft. above sea level, lat. 45° 19' 56", long. 83° 02' 42". Holds CP for change to 1000-w TPO, 38.2-kw ERP, 1053-ft. above sea level. BPTTL-JF0415DJ. Transmitter: Cadillac Tower Bldg., Cadillac Square. Ownership: Glenn R. & Karin A. Plummer. Personnel: Glenn Plummer, General Manager; Timothy Hoadly, Chief Engineer.

Escanaba—W15BI, Richard W. Johnson. Phone: 906-466-7455. Technical Facilities: 100-w TPO, 0.984-kw ERP, 194-ft. above ground, 1063-ft. above sea level, lat. 45° 42' 39", long. 87° 20' 49". Transmitter: 1-mi. N of Harris. Began Operation: January 29, 1997. Ownership: Richard W. Johnson.

Escanaba—W17BQ, Mark W. Johnson. Phone: 520-742-9615. Fax: 520-742-1954. Technical Facilities: 100-w TPO, 0.1-kw ERP, 194-ft. above ground, 1253-ft. above sea level, lat. 45° 42' 42", long. 87° 20' 57". Holds CP for change to 0.984-kw ERP, lat. 45° 42' 39", long. 87° 20' 49". Transmitter to 1-mi. N of Harris. BPTTL-961213JH. Transmitter: 0.1-mi. N of Harris. Began Operation: January 29, 1997. Ownership: Mark W. Johnson.

Escanaba—W21BJ, Mark W. Johnson. Phone: 520-742-9615. Fax: 520-742-1954. Technical Facilities: 100-w TPO, 0.984-kw ERP, 193-ft. above ground, 1253-ft. above sea level, lat. 45° 42' 42", long. 87° 20' 57". Transmitter: 1-mi. N of Harris. Ownership: Mark W. Johnson.

***Escanaba**—W23BE, Esther P. Johnson. Phone: 906-466-7455. Technical Facilities: 100-w TPO, 0.9-kw ERP, 194-ft. above ground, 1064-ft. above sea level, lat. 45° 42' 39", long. 87° 20' 49". Transmitter: 1-mi. N of Harris. Ownership: Esther P. Johnson.

***Escanaba**—W27BN, Linda M. Johnson. Phone: 520-742-9615. Fax: 520-742-1954.

Technical Facilities: 100-w TPO, 0.98-kw ERP, 194-ft. above ground, 1064-ft. above sea level, lat. 45° 42' 39", long. 87° 20' 49". Transmitter: 1-mi. N of Harris. Ownership: Linda M. Johnson.

***Escanaba**—W44BI, Mark W. Johnson. Phone: 520-742-9615. Fax: 520-742-1954. Technical Facilities: 100-w TPO, 0.984-kw ERP, 1064-ft. above ground, 1253-ft. above sea level, lat. 45° 42' 39", long. 87° 20' 49". Transmitter: 1-mi. N of Harris. Ownership: Mark W. Johnson.

Escanaba—W46CD, Linda M. Johnson. Phone: 520-742-9615. Fax: 520-742-1954. Technical Facilities: 100-w TPO, 0.98-kw ERP, 193-ft. above ground, 1253-ft. above sea level, lat. 45° 42' 42", long. 87° 20' 57". Holds CP for change to 194-ft. above ground, 1064-ft. above sea level, lat. 45° 42' 39", long. 87° 20' 49". Transmitter to 1-mi. N of Harris. BPTTL-961213JA. Began Operation: January 29, 1997. Ownership: Linda M. Johnson.

Escanaba—W48BP, Linda M. Johnson. Phone: 520-742-9615. Fax: 520-742-1954. E-mail: mlgroup@cs.com. Technical Facilities: 100-w TPO, 0.98-kw ERP, 193-ft. above ground, 1253-ft. above sea level, lat. 45° 42' 42", long. 87° 20' 57". Holds CP for change to 194-ft. above ground, 1064-ft. above sea level, lat. 45° 42' 39", long. 87° 20' 49". BPTTL-961213JB. Transmitter: 1-mi. N of Harris. Began Operation: January 29, 1997. Ownership: Linda M. Johnson.

Escanaba—W50BG, Richard W. Johnson. Phone: 906-466-7455. Technical Facilities: 100-w TPO, 0.98-kw ERP, 193-ft. above ground, 1253-ft. above sea level, lat. 45° 42' 42", long. 87° 20' 57". Holds CP for change to 0.984-kw ERP, 194-ft. above ground, 1064-ft. above sea level, lat. 45° 42' 39", long. 87° 20' 49". BPTTL-961212JC. Transmitter: 1-mi. N of Harris. Began Operation: January 29, 1997. Ownership: Richard W. Johnson.

Escanaba—W52BX, Richard W. Johnson. Phone: 906-466-7455. Technical Facilities: 100-w TPO, 0.9-kw ERP, 194-ft. above ground, 1253-ft. above sea level, lat. 45° 42' 42", long. 87° 20' 57". Holds CP for change to 0.984-kw ERP, 194-ft. above ground, 1064-ft. above sea level, lat. 45° 42' 39", long. 87° 20' 49". BPTTL-961212JD. Transmitter: 1-mi. N of Harris. Began Operation: January 29, 1997. Ownership: Richard W. Johnson.

Escanaba—W58CJ, Richard W. Johnson. Phone: 906-466-7455. Technical Facilities: 100-w TPO, 0.9-kw ERP, 194-ft. above ground, 1253-ft. above sea level, lat. 45° 42' 42", long. 87° 20' 57". Holds CP for change to 0.984-kw ERP, 194-ft. above ground, 1064-ft. above sea level, lat. 45° 42' 39", long. 87° 20' 49". BPTTL-961212JE. Transmitter: 1-mi. N of Harris. Began Operation: January 29, 1997. Ownership: Richard W. Johnson.

Escanaba—W60CB, Richard W. Johnson. Phone: 906-466-7455.

Technical Facilities: 100-w TPO, 0.1-kw ERP, 193-ft. above ground, 1253-ft. above sea level, lat. 45° 42' 42", long. 87° 20' 57". Holds CP for change to 0.984-kw ERP, 194-ft. above ground, 1064-ft. above sea level, lat. 45° 42' 39", long. 87° 20' 49". BPTTL-961212JF. Transmitter: 1-mi. N of Harris. Began Operation: January 29, 1997. Ownership: Richard W. Johnson.

***Escanaba**—W62CI, Mark W. Johnson. Phone: 520-742-9615. Fax: 520-742-1954. Technical Facilities: 100-w TPO, 0.984-kw ERP, 194-ft. above ground, 1064-ft. above sea level, lat. 45° 42' 39", long. 87° 20' 49". Transmitter: 1-mi. N of Harris. Ownership: Mark W. Johnson.

Escanaba—W64CA, Esther P. Johnson. Phone: 906-466-7455. Technical Facilities: 100-w TPO, 0.1-kw ERP, 193-ft. above ground, 1253-ft. above sea level, lat. 45° 42' 42", long. 87° 20' 57". Holds CP for change to 0.984-kw ERP, 194-ft. above ground, 1064-ft. above sea level, lat. 45° 42' 39", long. 87° 20' 49". BPTTL-961212JG. Transmitter: 1-mi. N of Harris. Began Operation: January 29, 1997. Ownership: Esther P. Johnson.

***Escanaba**—W66CJ, Mark W. Johnson. Phone: 520-742-9615. Fax: 520-742-1954. Technical Facilities: 100-w TPO, 0.984-kw ERP, 194-ft. above ground, 1064-ft. above sea level, lat. 45° 42' 39", long. 87° 20' 49". Transmitter: 1-mi. N of Harris. Ownership: Mark W. Johnson.

***Flint**—W54DA, Dennis L. Panwels. Technical Facilities: 1064-w TPO, 17-kw ERP, 479-ft. above ground, 1135-ft. above sea level, lat. 43° 50' 46", long. 84° 05' 32". Holds CP for change to 2000-w TPO, 40.9-kw ERP, 1270-ft. above sea level, lat. 43° 12' 00", long. 83° 33' 30". Transmitter to WFBE tower, 1-mi. NW of Hwys. 15 & 57, Ottsville. BPTTL-19990119JK. Transmitter: 3685 Garfield Rd., Mount Forest Twp. Ownership: Dennis L. Panwels.

Grand Rapids—W19BA, Trinity Broadcasting Network Inc. Phone: 714-832-2950. Fax: 714-730-0661. Technical Facilities: 1000-w TPO, 15.6-kw ERP, 299-ft. above ground, 1184-ft. above sea level, lat. 43° 02' 01", long. 85° 31' 15". Transmitter: Pettis & Four Mile Rds., near Grand Rapids. Began Operation: June 5, 1990. Ownership: Trinity Broadcasting Network Inc.

***Grand Rapids**—W48BW, Emmis Broadcasting Corp. Phone: 504-486-6161. Technical Facilities: 1000-w TPO, 10.8-kw ERP, 131-ft. above ground, 823-ft. above sea level, lat. 42° 55' 19", long. 85° 41' 07". Transmitter: 2306 Clyde Park SW. Ownership: Emmis Broadcasting Corp.

Grand Rapids—W48CL, Three Angels Broadcasting Network Inc. Phone: 618-627-4651. Fax: 618-627-4155. E-mail: office@3abn.org. Web site: http://www.3abn.org. Technical Facilities: 1000-w TPO, 16.1-kw ERP, 308-ft. above ground, 1079-ft. above sea level, lat. 43° 01' 01", long. 85° 45' 25". Transmitter: Near Elmridge Dr. & Three Mile Rd.

Michigan—Low Power Television Stations

- Equipment: Acrodyne transmitter; Andrew antenna.
Satellite earth station: Scientific-Atlanta, 2.5-meter; Manhattan receivers.
Ownership: Three Angels Broadcasting Network Inc.
Represented (engineering): Moses Primo.
Represented (legal): David Silverman.
Personnel: Moses Primo, General Manager; Linda Shelton, Program Director.
- *Grand Rapids—W67DJ**, Emmis Broadcasting Corp. Phone: 504-486-6161.
Technical Facilities: 1000-w TPO, 10.8-kw ERP, 190-ft. above ground, 843-ft. above sea level, lat. 42° 55' 19", long. 85° 41' 07".
Transmitter: 2306 Clyde Park SW.
Ownership: Emmis Broadcasting Corp.
- Grand Rapids—WOGC-LP**, Ch. 25, Wood License Co. LLC.
Technical Facilities: 1000-w TPO, 34.3-kw ERP, 249-ft. above ground, 1115-ft. above sea level, lat. 42° 58' 43", long. 85° 35' 13".
Transmitter: 844 E. Beltline NE.
Began Operation: June 24, 1994.
Ownership: Wood License Co. LLC.
- *Grand Rapids—WOLP-LP**, Wood License Co. LLC.
Technical Facilities: 1000-w TPO, 15.3-kw ERP, 138-ft. above ground, 879-ft. above sea level, lat. 42° 57' 36", long. 85° 39' 18".
Transmitter: 1.6-mi. SE of the intersection of I-131 & I-196.
Ownership: Wood License Co. LLC.
- *Herman—W14CH**, Don Rayburn Sr. Phone: 504-273-1224.
Technical Facilities: 153-w TPO, 1-kw ERP, 362-ft. above ground, 2228-ft. above sea level, lat. 46° 39' 50", long. 88° 23' 06".
Transmitter: 1-mi. W of Baraga.
Ownership: Don Rayburn Sr.
- *Herman—W16BL**, Don Rayburn Sr.
Technical Facilities: 153-w TPO, 1-kw ERP, 362-ft. above ground, 2228-ft. above sea level, lat. 46° 39' 50", long. 88° 23' 06".
Transmitter: 1-mi. W of Baraga.
Ownership: Don Rayburn Sr.
- *Herman—W22BZ**, Don Rayburn Sr. Phone: 504-273-1224.
Technical Facilities: 153-w TPO, 1-kw ERP, 362-ft. above ground, 2228-ft. above sea level, lat. 46° 39' 50", long. 88° 23' 06".
Transmitter: 1-mi. W of Baraga.
Ownership: Don Rayburn Sr.
- *Herman—W24CD**, Don Rayburn Sr. Phone: 504-273-1224.
Technical Facilities: 153-w TPO, 1-kw ERP, 362-ft. above ground, 2228-ft. above sea level, lat. 46° 39' 50", long. 88° 23' 06".
Transmitter: 1-mi. W of Baraga.
Ownership: Don Rayburn Sr.
- *Herman—W27BU**, Don Rayburn Sr. Phone: 504-273-1224.
Technical Facilities: 153-w TPO, 1-kw ERP, 499-ft. above ground, 2227-ft. above sea level, lat. 46° 39' 50", long. 88° 23' 06".
Transmitter: 1-mi. W of Baraga.
Ownership: Don Rayburn Sr.
- *Herman—W29BZ**, Dan Loflin. Phone: 504-928-3574.
Technical Facilities: 153-w TPO, 1-kw ERP, 362-ft. above ground, 2228-ft. above sea level, lat. 46° 39' 50", long. 88° 23' 06".
- Transmitter: 1-mi. W of Baraga.
Ownership: Dan Loflin.
- *Herman—W31BJ**, Dan Loflin. Phone: 504-928-3574.
Technical Facilities: 153-w TPO, 1-kw ERP, 362-ft. above ground, 2228-ft. above sea level, lat. 46° 39' 50", long. 88° 23' 06".
Transmitter: 1-mi. W of Baraga.
Ownership: Dan Loflin.
- *Herman—W38CG**, Eric McBride. Phone: 504-928-3574.
Technical Facilities: 153-w TPO, 1-kw ERP, 362-ft. above ground, 2228-ft. above sea level, lat. 46° 39' 50", long. 88° 23' 06".
Transmitter: 1-mi. W of Baraga.
Ownership: Eric McBride.
- *Herman—W41CA**, Eric McBride. Phone: 504-928-3574.
Technical Facilities: 153-w TPO, 1-kw ERP, 362-ft. above ground, 2228-ft. above sea level, lat. 46° 39' 50", long. 88° 23' 06".
Transmitter: 1-mi. W of Baraga.
Ownership: Eric McBride.
- *Herman—W448M**, Eric McBride. Phone: 504-928-3574.
Technical Facilities: 153-w TPO, 1-kw ERP, 362-ft. above ground, 2228-ft. above sea level, lat. 46° 39' 50", long. 88° 23' 06".
Transmitter: 1-mi. W of Baraga.
Ownership: Eric McBride.
- *Herman—W46CM**, Martha Rayburn. Phone: 504-273-1224.
Technical Facilities: 153-w TPO, 1-kw ERP, 362-ft. above ground, 2228-ft. above sea level, lat. 46° 39' 50", long. 88° 23' 06".
Transmitter: 1-mi. W of Baraga.
Ownership: Martha Rayburn.
- *Herman—W48CA**, Dan Loflin. Phone: 504-928-3574.
Technical Facilities: 153-w TPO, 1-kw ERP, 362-ft. above ground, 2228-ft. above sea level, lat. 43° 39' 50", long. 88° 23' 06".
Transmitter: 1-mi. W of Baraga.
Ownership: Dan Loflin.
- *Herman—W50BZ**, Dan Loflin. Phone: 504-928-3574.
Technical Facilities: 153-w TPO, 1-kw ERP, 362-ft. above ground, 2228-ft. above sea level, lat. 46° 39' 50", long. 88° 23' 06".
Transmitter: 1-mi. W of Baraga.
Ownership: Dan Loflin.
- *Herman—W60CJ**, Eric McBride. Phone: 504-928-3574.
Technical Facilities: 153-w TPO, 1-kw ERP, 362-ft. above ground, 2228-ft. above sea level, lat. 46° 39' 50", long. 88° 23' 06".
Transmitter: 1-mi. W of Baraga.
Ownership: Eric McBride.
- Holland—WOHO-LP**, Ch. 33, Wood License Co. LLC. Phone: 616-456-8888.
Technical Facilities: 2.22-kw ERP, 1030-ft. above sea level, lat. 43° 07' 03", long. 85° 34' 06".
Holds CP for change to 1000-w TPO, 10-kw ERP, 381-ft. above ground, lat. 42° 48' 59", long. 85° 57' 20". Transmitter to 2640 72nd Ave. BPTTL-20000404ACJ.
Transmitter: 0.86-mi. W of Rockford.
Ownership: Wood License Co. LLC.
- *Houghton Lake—W18CB**, MS Communications LLC. Phone: 310-552-7970.
- Technical Facilities: 1000-w TPO, 0.132-kw ERP, 344-ft. above ground, 1666-ft. above sea level, lat. 44° 17' 18", long. 84° 44' 30".
Transmitter: 1-mi. S of Summit Heights.
Ownership: MS Communications LLC.
- *Houghton Lake—W21BS**, Marianne Healy.
Technical Facilities: 132-w TPO, 1-kw ERP, 302-ft. above ground, 1617-ft. above sea level, lat. 44° 17' 20", long. 84° 44' 34".
Transmitter: 1-mi. S of Summit Heights.
Ownership: Marianne Healy.
- *Houghton Lake—W24CG**, James R. Kasten. Phone: 248-349-6712. Fax: 248-347-9796.
Technical Facilities: 132-w TPO, 1-kw ERP, 302-ft. above ground, 1617-ft. above sea level, lat. 44° 17' 20", long. 84° 44' 34".
Transmitter: 1-mi. S of Summit Heights.
Ownership: James R. Kasten.
- *Houghton Lake—W31BN**, MS Communications LLC. Phone: 310-552-7970.
Technical Facilities: 132-w TPO, 1-kw ERP, 302-ft. above ground, 1617-ft. above sea level, lat. 44° 17' 18", long. 84° 44' 30".
Transmitter: 1-mi. S of Summit Heights.
Ownership: MS Communications LLC.
- *Houghton Lake—W36CE**, MS Communications LLC. Phone: 310-552-7970.
Technical Facilities: 132-w TPO, 1.004-kw ERP, 302-ft. above ground, 1617-ft. above sea level, lat. 44° 17' 20", long. 84° 44' 34".
Transmitter: 1-mi. S of Summit Heights.
Ownership: MS Communications LLC.
- *Houghton Lake—W50CD**, James R. Kasten. Phone: 248-349-6712. Fax: 248-347-9796.
Technical Facilities: 132-w TPO, 1.004-kw ERP, 302-ft. above ground, 1617-ft. above sea level, lat. 44° 17' 20", long. 84° 44' 34".
Transmitter: 1-mi. S of Summit Heights.
Ownership: James R. Kasten.
- *Houghton Lake—W52CO**, Terry R. Evans. Phone: 313-421-5499.
Technical Facilities: 132-w TPO, 1-kw ERP, 302-ft. above ground, 1617-ft. above sea level, lat. 44° 17' 18", long. 84° 44' 30".
Transmitter: 1-mi. S of Summit Heights.
Ownership: Terry R. Evans.
- *Houghton Lake—W55CH**, Terry R. Evans. Phone: 313-421-5499.
Technical Facilities: 132-w TPO, 1-kw ERP, 350-ft. above ground, 1667-ft. above sea level, lat. 44° 17' 18", long. 84° 44' 30".
Transmitter: 1-mi. S of Summit Heights.
Ownership: Terry R. Evans.
- *Houghton Lake—W57CQ**, MS Communications LLC. Phone: 310-552-7970.
Technical Facilities: 132-w TPO, 1-kw ERP, 302-ft. above ground, 1617-ft. above sea level, lat. 44° 17' 20", long. 84° 44' 34".
Transmitter: 1-mi. S of Summit Heights.
Ownership: MS Communications LLC.
- *Houghton Lake—W59DC**, MS Communications LLC. Phone: 310-552-7970.
Technical Facilities: 132-w TPO, 1-kw ERP, 302-ft. above ground, 1617-ft. above sea level, lat. 44° 17' 18", long. 84° 44' 30".
Transmitter: 1-mi. S of Summit Heights.
Ownership: MS Communications LLC.
- *Houghton Lake—W61CS**, MS Communications LLC. Phone: 310-552-7970.
- Technical Facilities: 500-w TPO, 1.0038-kw ERP, 350-ft. above ground, 1617-ft. above sea level, lat. 44° 17' 20", long. 84° 44' 34".
Transmitter: 1-mi. S of Summit Heights.
Ownership: MS Communications LLC.
- *Houghton Lake—W63CH**, MS Communications LLC. Phone: 310-552-7970.
Technical Facilities: 500-w TPO, 1.0038-kw ERP, 350-ft. above ground, 1617-ft. above sea level, lat. 44° 17' 20", long. 84° 44' 34".
Transmitter: 1-mi. S of Summit Heights.
Ownership: MS Communications LLC.
- *Houghton Lake—W65DJ**, Dan Blechman.
Technical Facilities: 132-w TPO, 1-kw ERP, 302-ft. above ground, 1617-ft. above sea level, lat. 44° 17' 20", long. 84° 44' 34".
Transmitter: 1-mi. S of Summit Heights.
Ownership: Dan Blechman.
- Jackson—W27CJ**, Tri-State Christian TV Inc. Phone: 618-997-9333. Fax: 618-997-1859.
Studio: 2865 Trautner Dr., Saginaw, MI 48604.
Technical Facilities: 1000-w TPO, 18.8-kw ERP, 272-ft. above sea level, lat. 42° 23' 28", long. 84° 37' 22".
Holds CP for change to 1.5-kw ERP, 272-ft. above ground, 1142-ft. above sea level, lat. 42° 16' 41", long. 83° 44' 32". Transmitter to side of existing tower, atop bldg. at 555 E. Williams St., Ann Arbor. BPTT-990817JB.
Equipment: Acrodyne transmitter; Andrew antenna.
Began Operation: February 1, 1991.
Ownership: Tri-State Christian TV Inc.
Advertising: No.
Personnel: Mike Socier, Station Manager; Ron Booth, Chief Engineer.
Note: Operating as a translator.
- Kalamazoo—WOKZ-LP**, Ch. 50, Wood License Co. LLC.
Technical Facilities: 1000-w TPO, 15.8-kw ERP, 144-ft. above ground, 1086-ft. above sea level, lat. 42° 17' 48", long. 85° 38' 29".
Holds CP for change to 14.3-kw ERP.
Transmitter: 1.12-mi. E of State Rte. 43 & I-131 intersection.
Equipment: ITS transmitter; Andrew antenna.
Began Operation: January 1, 1996.
Ownership: Wood License Co. LLC.
Multichannel TV Sound: Separate audio program.
Represented (sales): Blair Television.
Represented (engineering): du Treil, Lundin & Rackley Inc.
Represented (legal): Covington & Burling.
Personnel: Scott Blumenthal, General Manager; Mike Laemers, Director of Engineering; Diane Knowski, Sales Manager.
- Lansing & East Lansing—W69BJ**, Tri-State Christian TV Inc. Phone: 618-997-9333. Fax: 618-997-1859. Web site: <http://www.tct-net.org>.
Technical Facilities: 301-w TPO, 1.5-kw ERP, 679-ft. above ground, 1450-ft. above sea level, lat. 42° 40' 33", long. 84° 30' 00".
Transmitter: 3200 Pine Tree Rd.
Ownership: Tri-State Christian TV Inc.
Advertising: No.
Personnel: Mike Socier, Station Manager; Ron Booth, Chief Engineer.
Note: Operating as a translator.
- *Ludington—W34BZ**, MS Communications LLC. Phone: 310-552-7970.
Technical Facilities: 100-w TPO, 0.886-kw ERP, 385-ft. above ground, 988-ft. above sea level, lat. 44° 03' 27", long. 86° 24' 58".

- Transmitter: Jebavy at Ehler.
Ownership: MS Communications LLC.
- *Ludington**—W48BY, MS Communications LLC. Phone: 310-552-7970.
Technical Facilities: 100-w TPO, 0.886-kw ERP, 385-ft. above ground, 988-ft. above sea level, lat. 44° 03' 27", long. 86° 24' 58".
Transmitter: Jebavy at Ehler.
Ownership: MS Communications LLC.
- *Ludington**—W55CG, Richard L. Bourassa. Technical Facilities: 100-w TPO, 0.886-kw ERP, 385-ft. above ground, 988-ft. above sea level, lat. 44° 03' 27", long. 86° 24' 58".
Transmitter: Jebavy at Ehler.
Ownership: Richard L. Bourassa.
- *Ludington**—W57CA, Marianne Healy. Phone: 313-416-0758.
Technical Facilities: 100-w TPO, 0.86-kw ERP, 300-ft. above ground, 987-ft. above sea level, lat. 44° 03' 30", long. 86° 24' 59".
Transmitter: Jebavy at Ehler.
Ownership: Marianne Healy.
- *Ludington**—W67DC, Lawrence E. Burns. Phone: 313-478-9095.
Technical Facilities: 100-w TPO, 0.89-kw ERP, 298-ft. above ground, 988-ft. above sea level, lat. 44° 03' 27", long. 86° 24' 58".
Transmitter: Jebavy at Ehler.
Ownership: Lawrence E. Burns.
- *Menominee**—W31BK, DP & K Inc. Phone: 920-494-2626. Fax: 920-494-7071.
Technical Facilities: 1000-w TPO, 8.61-kw ERP, 459-ft. above ground, 1171-ft. above sea level, lat. 45° 16' 45", long. 87° 40' 26".
Transmitter: 440-ft. E of County Rd. R-1, 0.2-mi. N of County Rd. 338.
Ownership: DP & K Inc.
Multichannel TV Sound: Stereo only.
Represented (sales): Defry.
Represented (engineering): Fisher Wayland.
Represented (legal): Urmenth, Jaekes, Wanezek, S.C.
Personnel: Mike Harding, Chief Executive Officer; Mark L. Cramer, Chief Engineer; Mike Smith, Sales Manager.
Note: Operating as a translator.
- *Mount Pleasant**—W21BR, Merle W. Pearce. Technical Facilities: 555-w TPO, 10-kw ERP, 389-ft. above ground, 1188-ft. above sea level, lat. 43° 34' 33", long. 84° 46' 29".
Transmitter: 0.4-mi. W of Blue Grass Rd. on U.S. Rte. 27.
Ownership: Merle W. Pearce.
- *Mount Pleasant**—W32BT, Mary Alice Paonessa. Technical Facilities: 515-w TPO, 10-kw ERP, 364-ft. above ground, 1164-ft. above sea level, lat. 43° 34' 33", long. 84° 46' 29".
Transmitter: 0.3-mi. W of Blue Grass Rd. on US Rte. 27.
Ownership: Mary A. Paonessa.
- *Mount Pleasant**—W38CE, Lois E. Pearce. Phone: 913-469-8574.
Technical Facilities: 548-w TPO, 10-kw ERP, 389-ft. above ground, 1187-ft. above sea level, lat. 43° 34' 33", long. 84° 46' 29".
Transmitter: 0.4-mi. W of Blue Grass Rd. on U.S. Rte. 27.
Ownership: Lois E. Pearce.
- *Mount Pleasant**—W44BQ, Lois E. Pearce. Technical Facilities: 512-w TPO, 10-kw ERP, 366-ft. above ground, 1165-ft. above sea level, lat. 43° 34' 33", long. 84° 46' 29".
Transmitter: U.S. Rte. 27, 0.4-mi. W of Blue Grass Rd.
Ownership: Lois E. Pearce.
- *Mount Pleasant**—W52CG, John D. Zimmer. Phone: 616-744-9676.
Technical Facilities: 526-w TPO, 10-kw ERP, 389-ft. above ground, 1187-ft. above sea level, lat. 43° 34' 33", long. 84° 46' 29".
Transmitter: 0.4-mi. W of Blue Grass Rd. on U.S. Rte. 27.
Ownership: John D. Zimmer.
- *Mount Pleasant**—W56DR, John D. Zimmer. Technical Facilities: 527-w TPO, 10-kw ERP, 389-ft. above ground, 1188-ft. above sea level, lat. 43° 34' 33", long. 84° 46' 29".
Transmitter: 0.4-mi. N of Blue Grass Rd. on U.S. Rte. 27.
Ownership: John D. Zimmer.
- *Mount Pleasant**—W60CO, Merle W. Pearce. Technical Facilities: 528.6-w TPO, 10-kw ERP, 387-ft. above ground, 1187-ft. above sea level, lat. 43° 34' 33", long. 84° 46' 29".
Transmitter: 0.3-mi. W of Blue Grass Rd. on U.S. Rte. 27.
Ownership: Merle W. Pearce.
- *Mount Pleasant**—W61DC, John D. Zimmer. Technical Facilities: 495-w TPO, 10-kw ERP, 364-ft. above ground, 1099-ft. above sea level, lat. 43° 34' 33", long. 84° 46' 29".
Transmitter: 0.3-mi. W of Blue Grass Rd. on U.S. Rte. 27.
Ownership: John D. Zimmer.
- *Mount Pleasant**—W61DK, Mary Alice Paonessa. Technical Facilities: 1000-w TPO, 9.73-kw ERP, 1277-ft. above ground, 1164-ft. above sea level, lat. 43° 34' 33", long. 84° 46' 29".
Transmitter: BR/27, 1.5-mi. S of Mount Pleasant.
Ownership: Mary A. Paonessa.
- *Mount Pleasant**—W62CV, Merle W. Pearce. Technical Facilities: 537.7-w TPO, 10-kw ERP, 387-ft. above ground, 1187-ft. above sea level, lat. 43° 34' 33", long. 84° 46' 29".
Transmitter: 0.3-mi. W of Blue Grass Rd. on U.S. Rte. 27.
Ownership: Merle W. Pearce.
- *Muskegon**—WMKG-LP, Ch. 40, Kelley Enterprises. Phone: 616-733-4040. Fax: 616-739-4329.
Technical Facilities: 1000-w TPO, 13.5-kw ERP, 187-ft. above ground, 843-ft. above sea level, lat. 43° 15' 06", long. 86° 09' 10".
Transmitter: Mill Iron Rd.
Ownership: Kelley Enterprises.
Multichannel TV Sound: Stereo only.
Advertising: Yes. Rates: \$45.00/30 Sec.
Represented (sales): Tom Jacobsen.
Represented (engineering): Fenton Kelley.
Represented (legal): Cole, Raywid & Braverman LLP.
Personnel: Sharon Lee, General Manager; Fenton Kelley, Chief Engineer; Jay Ronn, Sales Manager.
- *Petoskey**—W14CG, Frank J. Catz, Trustee. Phone: 650-854-0111. Fax: 650-854-0223.
Technical Facilities: 179-w TPO, 1-kw ERP, 623-ft. above ground, 1814-ft. above sea level, lat. 45° 19' 17", long. 84° 52' 33".
Transmitter: 1-mi. N of Boyne City.
Ownership: Frank J. Catz, Trustee.
- *Petoskey**—W16BN, Frank J. Catz, Trustee. Phone: 650-854-0111. Fax: 650-854-0223.
Technical Facilities: 179-w TPO, 1-kw ERP, 566-ft. above ground, 1814-ft. above sea level, lat. 45° 19' 17", long. 84° 52' 33".
Transmitter: 1-mi. N of Boyne City.
Ownership: Frank J. Catz, Trustee.
- *Petoskey**—W18BX, Dean R. & Mildred M. Foster. Technical Facilities: 179-w TPO, 1.005-kw ERP, 566-ft. above ground, 1814-ft. above sea level, lat. 45° 19' 17", long. 84° 52' 33".
Transmitter: 1-mi. N of Boyne City.
Ownership: Dean R. & Mildred M. Foster.
- *Petoskey**—W20BQ, Roger L. D. Smith. Technical Facilities: 179-w TPO, 1-kw ERP, 566-ft. above ground, 1814-ft. above sea level, lat. 45° 19' 17", long. 84° 52' 33".
Transmitter: 1-mi. N of Boyne City.
Ownership: Roger L. D. Smith.
- *Petoskey**—W23BM, MS Communications LLC. Phone: 310-552-7970.
Technical Facilities: 179-w TPO, 1-kw ERP, 566-ft. above ground, 1814-ft. above sea level, lat. 45° 19' 17", long. 84° 52' 33".
Transmitter: 1-mi. N of Boyne City.
Ownership: MS Communications LLC.
- *Petoskey**—W25CD, MS Communications LLC. Phone: 310-552-7970.
Technical Facilities: 179-w TPO, 1.01-kw ERP, 566-ft. above ground, 1814-ft. above sea level, lat. 45° 19' 17", long. 84° 52' 33".
Transmitter: 1-mi. N of Boyne City.
Ownership: MS Communications LLC.
- *Petoskey**—W31BI, Barbara J. Unger. Technical Facilities: 179-w TPO, 1-kw ERP, 623-ft. above ground, 1814-ft. above sea level, lat. 45° 19' 17", long. 84° 52' 33".
Transmitter: 1-mi. N of Boyne City.
Ownership: Barbara J. Unger.
- *Petoskey**—W36CD, Dan Blechman. Phone: 310-947-8998.
Technical Facilities: 179-w TPO, 1-kw ERP, 566-ft. above ground, 1814-ft. above sea level, lat. 45° 19' 17", long. 84° 52' 33".
Transmitter: 1-mi. N of Boyne City.
Ownership: Dan Blechman.
- *Petoskey**—W39CB, Dan Blechman. Phone: 310-947-8998.
Technical Facilities: 179-w TPO, 1-kw ERP, 564-ft. above ground, 1814-ft. above sea level, lat. 45° 19' 17", long. 84° 52' 33".
Transmitter: 1-mi. N of Boyne City.
Ownership: Dan Blechman.
- *Petoskey**—W51CR, MS Communications LLC. Phone: 310-552-7970.
Technical Facilities: 179-w TPO, 1-kw ERP, 566-ft. above ground, 1814-ft. above sea level, lat. 45° 19' 17", long. 84° 52' 33".
Transmitter: 1-mi. N of Boyne City.
Ownership: MS Communications LLC.
- *Petoskey**—W53BN, Scott T. Nisbet. Phone: 415-802-8039.
Technical Facilities: 179-w TPO, 1-kw ERP, 566-ft. above ground, 1814-ft. above sea level, lat. 45° 19' 17", long. 84° 52' 33".
Transmitter: 1-mi. N of Boyne City.
Ownership: Scott T. Nisbet.
- *Petoskey**—W55CL, Scott T. Nisbet. Phone: 415-802-8039.
Technical Facilities: 179-w TPO, 1-kw ERP, 566-ft. above ground, 1814-ft. above sea level, lat. 45° 19' 17", long. 84° 52' 33".
Transmitter: 1-mi. N of Boyne City.
Ownership: Scott T. Nisbet.
- *Petoskey**—W57CP, Alfred Adkins. Technical Facilities: 179-w TPO, 1-kw ERP, 566-ft. above ground, 1814-ft. above sea level, lat. 45° 19' 17", long. 84° 52' 33".
Transmitter: 1-mi. N of Boyne City.
Ownership: Alfred Adkins.
- *Petoskey**—W62CR, MS Communications LLC. Phone: 310-552-7970.
Technical Facilities: 179-w TPO, 1-kw ERP, 566-ft. above ground, 1814-ft. above sea level, lat. 45° 19' 17", long. 84° 52' 33".
Transmitter: 0.99 miles N. of Boyne City.
Ownership: MS Communications LLC.
- *Petoskey**—W64CK, James de la Hoyde. Technical Facilities: 179-w TPO, 1-kw ERP, 566-ft. above ground, 1814-ft. above sea level, lat. 45° 19' 17", long. 84° 52' 33".
Transmitter: 1-mi. N of Boyne City.
Ownership: James de la Hoyde.
- *Petoskey**—W66CY, John DiGiuseppe. Technical Facilities: 179-w TPO, 1.01-kw ERP, 566-ft. above ground, 1814-ft. above sea level, lat. 45° 19' 17", long. 84° 52' 33".
Transmitter: 1-mi. N of Boyne City.
Ownership: John DiGiuseppe.
- *Petoskey**—W68DH, MS Communications LLC. Phone: 310-552-7970.
Technical Facilities: 179-w TPO, 1-kw ERP, 566-ft. above ground, 1814-ft. above sea level, lat. 45° 19' 17", long. 84° 52' 33".
Transmitter: 1-mi. N of Boyne City.
Ownership: MS Communications LLC.
- *Pinconning**—W09CK, Daniel L. Pearce. Technical Facilities: 939-w TPO, 17-kw ERP, 440-ft. above ground, 1096-ft. above sea level, lat. 43° 50' 46", long. 84° 05' 32".
Holds CP for change to 500-w TPO, 2.52-kw ERP, 1284-ft. above sea level, lat. 43° 12' 00", long. 83° 33' 30".
Transmitter to 1-mi. NW of Hwys. 15 & 57, Otisville. BMPPTL-990119JL.
Transmitter: 3685 Garfield Rd., Mount Forest Twp.
Ownership: Daniel L. Pearce.
- *Pinconning**—W15BP, John D. Zimmer. Phone: 616-744-9676.
Technical Facilities: 1000-w TPO, 17-kw ERP, 479-ft. above ground, 1135-ft. above sea level, lat. 43° 50' 46", long. 84° 05' 32".
Transmitter: 3685 Garfield Rd., Mount Forest Twp.
Ownership: John D. Zimmer.
- *Pinconning**—W16BQ, Jackie Pearce. Technical Facilities: 1000-w TPO, 17-kw ERP, 439-ft. above ground, 1095-ft. above sea level, lat. 43° 50' 46", long. 84° 05' 29".
Transmitter: 3685 Garfield Rd., Mount Forest Twp.
Ownership: Jackie Pearce.
- *Pinconning**—W17BY, Daniel L. Pearce. Technical Facilities: 1000-w TPO, 17-kw ERP, 479-ft. above ground, 1135-ft. above sea level, lat. 43° 50' 46", long. 84° 05' 29".
Transmitter: 3685 Garfield Rd., Mount Forest Twp.
Ownership: Daniel L. Pearce.

Michigan—Low Power Television Stations

- *Pinconning—W21BT, Daniel L. Pearce.**
 Technical Facilities: 1000-w TPO, 17-kw ERP, 479-ft. above ground, 1135-ft. above sea level, lat. 43° 50' 46", long. 84° 05' 29".
 Transmitter: 3685 Garfield Rd., Mount Forest Twp.
 Ownership: Daniel L. Pearce.
- *Pinconning—W22CC, Jackie Pearce.**
 Technical Facilities: 1000-w TPO, 17-kw ERP, 440-ft. above ground, 1096-ft. above sea level, lat. 43° 50' 46", long. 84° 05' 29".
 Transmitter: 3685 Garfield Rd., Mount Forest Twp.
 Ownership: Jackie Pearce.
- *Pinconning—W32BR, Susanne M. Botts.**
 Technical Facilities: 991-w TPO, 17-kw ERP, 440-ft. above ground, 1096-ft. above sea level, lat. 43° 50' 46", long. 84° 05' 29".
 Transmitter: 3685 Garfield Rd., Mount Forest Twp.
 Ownership: Susanne M. Botts.
- *Pinconning—W41CB, Daniel L. Pearce.**
 Technical Facilities: 975-w TPO, 17-kw ERP, 439-ft. above ground, 1095-ft. above sea level, lat. 43° 50' 46", long. 84° 05' 29".
 Transmitter: 3685 Garfield Rd., Mount Forest Twp.
 Ownership: Daniel L. Pearce.
- *Pinconning—W4480, Daniel L. Pearce.**
 Technical Facilities: 1000-w TPO, 17-kw ERP, 479-ft. above ground, 1135-ft. above sea level, lat. 43° 50' 46", long. 84° 05' 29".
 Transmitter: 3685 Garfield Rd., Mount Forest Twp.
 Ownership: Daniel L. Pearce.
- *Pinconning—W45BN, Jackie Pearce.**
 Technical Facilities: 972-w TPO, 17-kw ERP, 440-ft. above ground, 1096-ft. above sea level, lat. 43° 50' 46", long. 84° 05' 29".
 Transmitter: 3685 Garfield Rd., Mount Forest Twp.
 Ownership: Jackie Pearce.
- *Pinconning—W51CS, Dennis L. Panwels.**
 Technical Facilities: 985-w TPO, 17-kw ERP, 479-ft. above ground, 1135-ft. above sea level, lat. 43° 50' 46", long. 84° 05' 29".
 Transmitter: 3685 Garfield Rd., Mount Forest Twp.
 Ownership: Dennis L. Panwels.
- *Pinconning—W52CU, Susanne M. Botts.**
 Technical Facilities: 947-w TPO, 17-kw ERP, 440-ft. above ground, 1096-ft. above sea level, lat. 43° 50' 46", long. 84° 05' 29".
 Transmitter: 3685 Garfield Rd., Mount Forest Twp.
 Ownership: Susanne M. Botts.
- *Pinconning—W54CM, Susanne M. Botts.**
 Technical Facilities: 992-w TPO, 17-kw ERP, lat. 43° 50' 46", long. 84° 05' 29".
 Transmitter: 3685 Garfield Rd., Mount Forest Twp.
 Ownership: Susanne M. Botts.
- *Pinconning—W55CO, Jackie Pearce.**
 Technical Facilities: 954-w TPO, 17-kw ERP, lat. 43° 50' 46", long. 84° 05' 29".
 Transmitter: 3685 Garfield Rd., Mount Forest Twp.
 Ownership: Jackie Pearce.
- *Pinconning—W57CS, Dennis L. Panwels.**
 Technical Facilities: 969-w TPO, 17-kw ERP, 479-ft. above ground, 1135-ft. above sea level, lat. 43° 50' 46", long. 84° 05' 32".
 Transmitter: 3685 Garfield Rd., Mount Forest Twp.
 Ownership: Dennis L. Panwels.
- *Pinconning—W58CW, Merle W. Pearce.**
 Technical Facilities: 931-w TPO, 17-kw ERP, 440-ft. above ground, 1096-ft. above sea level, lat. 43° 50' 46", long. 84° 05' 32".
 Transmitter: 3685 Garfield Rd., Mount Forest Twp.
 Ownership: Merle W. Pearce.
- *Pinconning—W60CP, Susanne M. Botts.**
 Technical Facilities: 978.1-w TPO, 17-kw ERP, 479-ft. above ground, 1135-ft. above sea level, lat. 43° 50' 46", long. 84° 05' 29".
 Transmitter: 3685 Garfield Rd., Mount Forest Twp.
 Ownership: Susanne M. Botts.
- *Pinconning—W68DI, Jackie Pearce.**
 Technical Facilities: 949-w TPO, 17-kw ERP, 479-ft. above ground, 1135-ft. above sea level, lat. 43° 50' 46", long. 84° 05' 29".
 Transmitter: 3685 Garfield Rd., Mount Forest Twp.
 Ownership: Jackie Pearce.
- *Pinconning—W69DW, Dennis L. Panwels.**
 Technical Facilities: 909-w TPO, 17-kw ERP, 440-ft. above ground, 1096-ft. above sea level, lat. 43° 50' 46", long. 84° 05' 32".
 Transmitter: 3685 Garfield Rd., Mount Forest Twp.
 Ownership: Dennis L. Panwels.
- Saginaw & Midland—W46CR, Three Angels Broadcasting Network Inc.** Phone: 618-627-4651. Fax: 618-627-4155. E-mail: office@3abn.org. Web site: http://www.3abn.org.
 Technical Facilities: 1000-w TPO, 66.4-kw ERP, 476-ft. above ground, 1164-ft. above sea level, lat. 43° 30' 56", long. 84° 32' 49".
 Transmitter: 2-mi. ENE of Geneva Rd.
 Equipment: Manhattan receiver.
 Satellite earth station: DH Satellite; 3-meter.
 Began Operation: December 9, 1999.
 Ownership: Three Angels Broadcasting Network Inc.
 Represented (engineering): Moses Primo.
 Represented (legal): David Silverman.
 Personnel: Moses Primo, Chief Engineer.
- *Sault Ste. Marie—W18BR, Dean R. & Mildred M. Foster.** Phone: 616-885-6432.
 Technical Facilities: 132-w TPO, 1-kw ERP, 202-ft. above ground, 902-ft. above sea level, lat. 46° 26' 16", long. 84° 22' 42".
 Transmitter: 1-mi. S of Sault Ste. Marie.
 Ownership: Dean R. & Mildred M. Foster.
- *Sault Ste. Marie—W21BN, Dan Blechman.**
 Technical Facilities: 132-w TPO, 1-kw ERP, 202-ft. above ground, 902-ft. above sea level, lat. 46° 26' 16", long. 84° 22' 42".
 Transmitter: 1-mi. S of Sault Ste. Marie.
 Ownership: Dan Blechman.
- *Sault Ste. Marie—W32BN, Denise Aakre.** Phone: 218-436-2817.
 Technical Facilities: 132-w TPO, 1-kw ERP, 202-ft. above ground, 902-ft. above sea level, lat. 46° 26' 16", long. 84° 22' 42".
 Transmitter: 1-mi. S of Sault Ste. Marie.
 Ownership: Denise Aakre.
- *Sault Ste. Marie—W36BV, Marie Johnson.** Phone: 218-436-2817.
 Technical Facilities: 132-w TPO, 1-kw ERP, 202-ft. above ground, 902-ft. above sea level, lat. 46° 26' 16", long. 84° 22' 42".
 Transmitter: 1-mi. S of Sault Ste. Marie.
 Ownership: Marie Johnson.
- *Sault Ste. Marie—W39BY, Marie Johnson.** Phone: 218-436-2817.
 Technical Facilities: 132-w TPO, 1-kw ERP, 202-ft. above ground, 902-ft. above sea level, lat. 46° 26' 16", long. 84° 22' 42".
 Transmitter: 1-mi. S of Sault Ste. Marie.
 Ownership: Marie Johnson.
- *Sault Ste. Marie—W48BZ, Dean Johnson.** Phone: 218-436-2817.
 Technical Facilities: 132-w TPO, 1-kw ERP, 202-ft. above ground, 902-ft. above sea level, lat. 46° 26' 16", long. 84° 22' 42".
 Transmitter: 1-mi. S of Sault Ste. Marie.
 Ownership: Dean Johnson.
- *Sault Ste. Marie—W50CA, Dean Johnson.** Phone: 218-436-2817.
 Technical Facilities: 132-w TPO, 1-kw ERP, 202-ft. above ground, 902-ft. above sea level, lat. 46° 26' 16", long. 84° 22' 42".
 Transmitter: 1-mi. S of Sault Ste. Marie.
 Ownership: Dean Johnson.
- *Sault Ste. Marie—W52CB, Dean Johnson.** Phone: 218-436-2817.
 Technical Facilities: 1000-w TPO, 1-kw ERP, 349-ft. above ground, 1040-ft. above sea level, lat. 46° 26' 16", long. 84° 22' 42".
 Transmitter: 1-mi. S of Sault Ste. Marie.
 Ownership: Dean Johnson.
- *Sault Ste. Marie—W56DI, Dean Johnson.** Phone: 218-436-2817.
 Technical Facilities: 132-w TPO, 1-kw ERP, 202-ft. above ground, 902-ft. above sea level, lat. 46° 26' 16", long. 84° 22' 42".
 Transmitter: 1-mi. S of Sault Ste. Marie.
 Ownership: Dean Johnson.
- *Sault Ste. Marie—W58CO, Dean Johnson.** Phone: 218-436-2817.
 Technical Facilities: 500-w TPO, 1-kw ERP, 349-ft. above ground, 1040-ft. above sea level, lat. 46° 26' 16", long. 84° 22' 42".
 Transmitter: 1-mi. S of Sault Ste. Marie.
 Ownership: Dean Johnson.
- *Traverse City—W19BZ, Edward J. & Madge E. Hess.** Phone: 209-722-1976.
 Technical Facilities: 69-w TPO, 0.5-kw ERP, 410-ft. above ground, 1460-ft. above sea level, lat. 44° 46' 13", long. 85° 41' 43".
 Transmitter: 1.6-mi. SE of Traverse City airport.
 Ownership: Edward J. & Madge E. Hess.
- *Traverse City—W23BL, Harold Tellefsen.**
 Technical Facilities: 69-w TPO, 0.5-kw ERP, 410-ft. above ground, 1460-ft. above sea level, lat. 44° 46' 13", long. 85° 41' 43".
 Transmitter: 1.5-mi. SE of Traverse City Airport.
 Ownership: Harold Tellefsen.
- *Traverse City—W34CE, Harold Tellefsen.** Phone: 708-945-6051.
 Technical Facilities: 69-w TPO, 0.5-kw ERP, 410-ft. above ground, 1460-ft. above sea level, lat. 44° 46' 13", long. 85° 41' 43".
 Transmitter: 1.6-mi. SE of Traverse City airport.
 Ownership: Harold Tellefsen.
- *Traverse City—W36BZ, Harold Tellefsen.** Phone: 708-945-6051.
 Technical Facilities: 69-w TPO, 0.5-kw ERP, 410-ft. above ground, 1460-ft. above sea level, lat. 44° 46' 13", long. 85° 41' 43".
 Transmitter: 1.5-mi. SE of Traverse City airport.
 Ownership: Harold Tellefsen.
- *Traverse City—W48CC, Audrey B. Tellefsen.** Phone: 708-945-6051.
 Technical Facilities: 69-w TPO, 0.5-kw ERP, 410-ft. above ground, 1460-ft. above sea level, lat. 44° 46' 13", long. 85° 41' 43".
 Transmitter: 1.5-mi. SE of Traverse City Airport.
 Ownership: Audrey B. Tellefsen.
- *Traverse City—W52CP, Audrey B. Tellefsen.** Phone: 708-945-6051.
 Technical Facilities: 69-w TPO, 0.5-kw ERP, 410-ft. above ground, 1460-ft. above sea level, lat. 44° 46' 13", long. 85° 41' 43".
 Transmitter: 1.5-mi. SE of Traverse City Airport.
 Ownership: Audrey B. Tellefsen.
- *Traverse City—W62CQ, MS Communications LLC.** Phone: 310-552-7970.
 Technical Facilities: 69-w TPO, 0.5-kw ERP, 410-ft. above ground, 1460-ft. above sea level, lat. 44° 46' 13", long. 85° 41' 43".
 Transmitter: 1.5-mi. SE of Traverse City Airport.
 Ownership: MS Communications LLC.
- *Traverse City—W66CX, MS Communications LLC.** Phone: 310-552-7970.
 Technical Facilities: 69-w TPO, 0.5-kw ERP, 410-ft. above ground, 1460-ft. above sea level, lat. 44° 46' 13", long. 85° 41' 43".
 Transmitter: 1.5-mi. SE of Traverse City Airport.
 Ownership: MS Communications LLC.
- *Traverse City—W68DD, MS Communications LLC.** Phone: 310-552-7970.
 Technical Facilities: 69-w TPO, 0.5-kw ERP, 410-ft. above ground, 1460-ft. above sea level, lat. 44° 46' 13", long. 85° 41' 43".
 Transmitter: 1.5-mi. SE of Traverse City Airport.
 Ownership: MS Communications LLC.

Minnesota

- Alexandria—K16CO, Selective TV Inc.** Phone: 320-763-5924. Fax: 320-763-9247.
 Studio: 2308 S. Broadway, Alexandria, MN 56308.
 Technical Facilities: 100-w TPO, 1.56-kw ERP, 338-ft. above ground, 1808-ft. above sea level, lat. 45° 55' 59", long. 95° 26' 50".
 Transmitter: 4-mi. NW of Alexandria.
 Began Operation: December 1, 1991.
 Ownership: Selective TV Inc.
 Note: Operating as a translator.
- Alexandria—K18DG, Selective TV Inc.** Phone: 320-763-5924. Fax: 320-763-9247.
 Studio: 2308 S. Broadway, Alexandria, MN 56308.
 Technical Facilities: 100-w TPO, 1.56-kw ERP, 338-ft. above ground, 1808-ft. above sea level, lat. 45° 55' 59", long. 95° 26' 50".
 Transmitter: 4-mi. NW of Alexandria.
 Began Operation: December 1, 1991.
 Ownership: Selective TV Inc.
 Note: Operating as a translator.



Are you mapping your future?
We have cable system boundaries and TV station contours ready to use in your mapping software!
Call Lynn Levine at 1.800.771.9202

Alexandria—K26CL, Selective TV Inc. Phone: 320-763-5924. Fax: 320-763-9247.
Studio: 2308 S. Broadway, Alexandria, MN 56308.
Technical Facilities: 100-w TPO, 0.745-kw ERP, 338-ft. above ground, 1808-ft. above sea level, lat. 45° 55' 59", long. 95° 26' 50".
Transmitter: 4-mi. NW of Alexandria.
Began Operation: March 1, 1990.
Ownership: Selective TV Inc.
Note: Operating as a translator.

Alexandria—K30AF, Selective TV Inc. Phone: 320-763-5924. Fax: 320-763-9247.
Studio: 2308 S. Broadway, Alexandria, MN 56308.
Technical Facilities: 100-w TPO, 1.4012-kw ERP, 354-ft. above ground, 1824-ft. above sea level, lat. 45° 55' 59", long. 95° 26' 50".
Transmitter: 4-mi. NW of Alexandria.
Began Operation: November 1, 1982.
Ownership: Selective TV Inc.
Note: Operating as a translator.

Alexandria—K32EB, Selective TV Inc. Phone: 320-763-5924. Fax: 320-763-9247.
Technical Facilities: 1000-w TPO, 1.63-kw ERP, 354-ft. above ground, 1807-ft. above sea level, lat. 45° 55' 59", long. 95° 26' 50".
Transmitter: 4-mi. NW of Alexandria.
Began Operation: October 19, 1995.
Ownership: Selective TV Inc.
Note: Operating as a translator.

Alexandria—K34AF, Selective TV Inc. Phone: 320-763-5924. Fax: 320-763-9247.
Studio: 2308 S. Broadway, Alexandria, MN 56308.
Technical Facilities: 100-w TPO, 1.4012-kw ERP, 354-ft. above ground, 1470-ft. above sea level, lat. 45° 55' 59", long. 95° 26' 50".
Transmitter: 4-mi. NW of Alexandria.
Began Operation: May 1, 1983.
Ownership: Selective TV Inc.
Note: Operating as a translator.

Alexandria—K48DV, Selective TV Inc. Phone: 320-763-5924. Fax: 320-763-9247.
Studio: 2308 S. Broadway, Alexandria, MN 56308.
Technical Facilities: 100-w TPO, 1.45-kw ERP, 338-ft. above ground, 1808-ft. above sea level, lat. 45° 55' 59", long. 95° 26' 50".
Transmitter: 4-mi. NW of Alexandria.
Began Operation: May 1, 1993.
Ownership: Selective TV Inc.
Note: Licensed as a translator.

Alexandria—K50DB, Selective TV Inc. Phone: 320-763-5924. Fax: 320-763-9247.
Studio: 2308 S. Broadway, Alexandria, MN 56308.
Technical Facilities: 100-w TPO, 1.45-kw ERP, 338-ft. above ground, 1808-ft. above sea level, lat. 45° 55' 59", long. 95° 26' 50".
Transmitter: 4-mi. NW of Alexandria.
Began Operation: May 1, 1993.
Ownership: Selective TV Inc.
Personnel: Barbara Beers, General Manager.

Alexandria—K52DZ, Selective TV Inc. Phone: 320-763-5924. Fax: 320-763-9247.
Studio: 2308 S. Broadway, Alexandria, MN 56308.
Technical Facilities: 100-w TPO, 1.45-kw ERP, 338-ft. above ground, 1808-ft. above sea level, lat. 45° 55' 59", long. 95° 26' 50".
Transmitter: 4-mi. NW of Alexandria.
Began Operation: May 1, 1993.
Ownership: Selective TV Inc.
Note: Operating as a translator.

Alexandria—K58DS, Selective TV Inc. Phone: 320-763-5924. Fax: 320-763-9247.
Studio: 2308 S. Broadway, Alexandria, MN 56308.
Technical Facilities: 100-w TPO, 1.53-kw ERP, 338-ft. above ground, 1808-ft. above sea level, lat. 45° 55' 59", long. 95° 26' 50".
Transmitter: 4-mi. NW of Alexandria.
Began Operation: December 1, 1991.
Ownership: Selective TV Inc.

Alexandria—K60EJ, Selective TV Inc. Phone: 320-763-5924. Fax: 320-763-9247.
Studio: 2308 S. Broadway, Alexandria, MN 56308.
Technical Facilities: 100-w TPO, 1.53-kw ERP, 338-ft. above ground, 1807-ft. above sea level, lat. 45° 55' 59", long. 95° 26' 50".
Transmitter: 4-mi. NW of Alexandria.
Equipment: Television Technology transmitter; Bogner antenna.
Began Operation: August 1, 1991.
Ownership: Selective TV Inc.

Alexandria—K62AU, Selective TV Inc. Phone: 320-763-5924. Fax: 320-763-9247.
Technical Facilities: 100-w TPO, 1.4-kw ERP, lat. 45° 55' 59", long. 95° 26' 50".
Transmitter: 4-mi. NW of Alexandria.
Began Operation: February 19, 1979.
Ownership: Selective TV Inc.
Note: Operating as a translator.

Alexandria—K65HD, Selective TV Inc. Phone: 320-763-5924. Fax: 320-763-9247.
Studio: 2308 S. Broadway, Alexandria, MN 56308.
Technical Facilities: 100-w TPO, 1.4-kw ERP, 354-ft. above ground, 1470-ft. above sea level, lat. 45° 55' 59", long. 95° 26' 50".
Holds CP for change to 1.26-kw ERP, 1808-ft. above sea level. BPTTL-JG0601MG.
Transmitter: 4-mi. NW of Alexandria.
Began Operation: March 1, 1988.
Ownership: Selective TV Inc.
Note: Operating as a translator.

Appleton—K15DC, Prairieview TV Inc. Phone: 612-975-0548.
Technical Facilities: 100-w TPO, 1.35-kw ERP, 482-ft. above ground, 1503-ft. above sea level, lat. 45° 10' 49", long. 95° 59' 47".
Transmitter: Near Hwy. 7, 1-mi. SE of Appleton.
Ownership: Prairieview TV Inc.
Personnel: Tamie Campbell, General Manager.

Appleton—K17CS, Prairieview TV Inc. Phone: 612-975-0548.
Technical Facilities: 100-w TPO, 1.31-kw ERP, 482-ft. above ground, 1503-ft. above sea level, lat. 45° 10' 49", long. 95° 59' 47".
Transmitter: Near Hwy. 7, 1-mi. SE of Appleton.
Ownership: Prairieview TV Inc.
Personnel: Tamie Campbell, General Manager.

Appleton—K19CW, Prairieview TV Inc. Phone: 612-975-0548.
Technical Facilities: 100-w TPO, 1.31-kw ERP, 482-ft. above ground, 1503-ft. above sea level, lat. 45° 10' 49", long. 95° 59' 47".
Transmitter: Near Hwy. 7, 1-mi. SE of Appleton.
Equipment: ITS transmitter; Andrew antenna.
Ownership: Prairieview TV Inc.
Personnel: Tamie Campbell, General Manager.

***Appleton—K21AK**, Televue Systems of Minnesota Inc.
Technical Facilities: 1.17-kw ERP, 489-ft. above ground, 1509-ft. above sea level, lat. 45° 10' 49", long. 95° 59' 47".

Transmitter: 0.99 mi. SE of Appleton, near Hwy. 7.
Ownership: Televue Systems of Minnesota.

Appleton—K23DF, Prairieview TV Inc. Phone: 612-975-0548.
Technical Facilities: 100-w TPO, 0.82-kw ERP, 479-ft. above ground, 1499-ft. above sea level, lat. 45° 10' 49", long. 95° 59' 47".
Transmitter: Near Hwy. 7, 1-mi. SE of Appleton.
Ownership: Prairieview TV Inc.
Personnel: Tamie Campbell, General Manager.

Appleton—K25EI, Prairieview TV Inc. Phone: 612-975-0548.
Technical Facilities: 100-w TPO, 0.82-kw ERP, 479-ft. above ground, 1499-ft. above sea level, lat. 45° 10' 49", long. 95° 59' 47".
Transmitter: Near Hwy. 7, 1-mi. SE of Appleton.
Ownership: Prairieview TV Inc.
Personnel: Tamie Campbell, General Manager.

Appleton—K29CC, Prairieview TV Inc. Phone: 612-975-0548.
Technical Facilities: 0.896-kw ERP, lat. 45° 10' 49", long. 95° 59' 47".
Transmitter: Near Hwy. 7, 1-mi. SE of Appleton.
Ownership: Prairieview TV Inc.
Note: Operating as a translator.

***Appleton—K31BT**, Prairieview TV Inc. Phone: 612-975-0548.
Technical Facilities: 100-w TPO, 0.896-kw ERP, 482-ft. above ground, 1503-ft. above sea level, lat. 45° 10' 49", long. 95° 59' 47".
Transmitter: Near Hwy. 7, 1-mi. SE of Appleton.
Ownership: Prairieview TV Inc.
Personnel: Tamie Campbell, General Manager.

Appleton—K33CR, Prairieview TV Inc. Phone: 612-975-0548.
Technical Facilities: 100-w TPO, 0.896-kw ERP, 482-ft. above ground, 1503-ft. above sea level, lat. 45° 10' 49", long. 95° 59' 47".
Transmitter: Near Hwy. 7, 1-mi. SE of Appleton.
Ownership: Prairieview TV Inc.
Personnel: Tamie Campbell, General Manager.

***Appleton—K40EQ**, Prairie TV Inc. Phone: 612-975-0548.
Technical Facilities: 100-w TPO, 1.01-kw ERP, 495-ft. above ground, 1998-ft. above sea level, lat. 45° 10' 49", long. 95° 59' 47".
Transmitter: Near Hwy. 7, 1-mi. SE of Appleton.
Ownership: Prairieview TV Inc.
Personnel: Tamie Campbell, General Manager.

Appleton—K49ED, Prairieview TV Inc. Phone: 612-975-0548.
Technical Facilities: 100-w TPO, 0.98-kw ERP, 495-ft. above ground, 1516-ft. above sea level, lat. 45° 10' 49", long. 95° 59' 47".
Transmitter: Near Hwy. 7, 1-mi. SE of Appleton.
Began Operation: March 3, 1997.
Ownership: Prairieview TV Inc.
Personnel: Tamie Campbell, General Manager.
Note: Licensed as a translator.

***Appleton—K58EO**, Prairieview TV Inc. Phone: 612-975-0548.

Technical Facilities: 100-w TPO, 1.17-kw ERP, 483-ft. above ground, 1503-ft. above sea level, lat. 45° 10' 49", long. 95° 59' 47".
Transmitter: Near Hwy. 7, 1-mi. SE of Appleton.
Equipment: Emco transmitter; Bogner antenna.
Ownership: Prairieview TV Inc.
Personnel: Tamie Campbell, General Manager.

Austin—K26FL, Televue Systems of Minnesota. Phone: 612-975-0548.
Technical Facilities: 100-w TPO, 1.47-kw ERP, 400-ft. above ground, 1699-ft. above sea level, lat. 43° 38' 18", long. 93° 08' 49".
Holds CP for change to 1.59-kw ERP. BPTTL-980601NE.
Transmitter: 1.5-mi. S of Hwy. 90, 3-mi. W of Oakland Twp.
Equipment: ITS transmitter; Micro Communications Inc. antenna.
Ownership: Televue Systems of Minnesota.
Personnel: Tamie Campbell, General Manager.

Austin—K45DF, Televue Systems of Minnesota. Phone: 612-975-0548.
Technical Facilities: 100-w TPO, 1.47-kw ERP, 400-ft. above ground, 1699-ft. above sea level, lat. 43° 38' 18", long. 93° 08' 49".
Transmitter: 1.5-mi. S of Hwy. 90, 3-mi. W of Oakland Twp.
Ownership: Televue Systems of Minnesota.
Personnel: Tamie Campbell, General Manager.

Austin—K49DB, Televue Systems of Minnesota. Phone: 612-975-0548.
Technical Facilities: 100-w TPO, 1.47-kw ERP, 400-ft. above ground, 1699-ft. above sea level, lat. 43° 38' 18", long. 93° 08' 49".
Transmitter: 1.5-mi. S of Hwy. 90, 3-mi. W of Oakland Twp.
Ownership: Televue Systems of Minnesota.
Personnel: Tamie Campbell, General Manager.

Austin—K51CY, Televue Systems of Minnesota. Phone: 612-975-0548.
Technical Facilities: 100-w TPO, 1.47-kw ERP, 400-ft. above ground, 1699-ft. above sea level, lat. 43° 38' 18", long. 93° 08' 49".
Transmitter: 1.5-mi. S of Hwy. 90, 3-mi. W of Oakland Twp.
Ownership: Televue Systems of Minnesota.
Personnel: Tamie Campbell, General Manager.

Austin—K53DI, Televue Systems of Minnesota. Phone: 612-975-0548.
Technical Facilities: 100-w TPO, 1.47-kw ERP, 400-ft. above ground, 1699-ft. above sea level, lat. 43° 38' 18", long. 93° 08' 49".
Transmitter: 1.5-mi. S of Hwy. 90, 3-mi. W of Oakland Twp.
Equipment: ITS transmitter; Micro Communications Inc. antenna.
Ownership: Televue Systems of Minnesota.
Personnel: Tamie Campbell, General Manager.

Austin—K55FJ, Televue Systems of Minnesota. Phone: 612-975-0548.
Technical Facilities: 100-w TPO, 1.47-kw ERP, 400-ft. above ground, 1699-ft. above sea level, lat. 43° 38' 18", long. 93° 08' 49".
Transmitter: 1.5-mi. S of Hwy. 90, 3-mi. W of Oakland Twp., Austin.

Minnesota—Low Power Television Stations

- Ownership:** Televue Systems of Minnesota.
Personnel: Tamie Campbell, General Manager.
- Austin**—K57EU, Televue Systems of Minnesota. Phone: 612-975-0548.
Technical Facilities: 100-w TPO, 1.47-kw ERP, 400-ft. above ground, 1699-ft. above sea level, lat. 43° 38' 18", long. 93° 08' 49".
Transmitter: 1.5-mi. S of Hwy. 90, 3-mi. W of Oakland Twp.
Ownership: Televue Systems of Minnesota.
Personnel: Tamie Campbell, General Manager.
- Austin**—K59GH, Televue Systems of Minnesota. Phone: 612-975-0548.
Technical Facilities: 100-w TPO, 1.47-kw ERP, 390-ft. above ground, 1689-ft. above sea level, lat. 43° 38' 18", long. 93° 08' 49".
Holds CP for change to 1.46-kw ERP. BPTTL-980601ND.
Transmitter: 1.5-mi. S of Hwy. 90, 3-mi. W of Oakland Twp.
Ownership: Televue Systems of Minnesota.
Personnel: Tamie Campbell, General Manager.
- * Bemidji**—K50AK, WDIQ-TV LLC. Phone: 218-727-6864.
Technical Facilities: 100-w TPO, 0.949-kw ERP, 310-ft. above ground, 1794-ft. above sea level, lat. 47° 28' 12", long. 94° 49' 22".
Transmitter: Near Forestry Lookout Tower, 3-mi. E of Bemidji.
Ownership: Hubbard Broadcasting Inc.
Note: Operating as a translator.
- Brainerd**—K54AT, Red River Broadcast Co. LLC. Phone: 701-277-1515.
Studio: 4015 9th Ave. SW, Fargo, ND 58103.
Technical Facilities: 1000-w TPO, 19.5-kw ERP, 512-ft. above ground, 1883-ft. above sea level, lat. 46° 25' 21", long. 94° 27' 41".
Transmitter: E of Rte. 1, 6-mi. N of intersection of Rte. 1 & Hwy. 210, Pillager.
Began Operation: April 1, 1988.
Ownership: Red River Broadcast Corp.
Multichannel TV Sound: Stereo and separate audio program.
Note: Operating as a translator.
- Breezy Point**—KLKS-LP, Ch. 14, Lakes Broadcasting Group Inc. Phone: 218-562-4884. Fax: 218-562-4058.
Technical Facilities: 970-w TPO, 13.1-kw ERP, 473-ft. above ground, 1607-ft. above sea level, lat. 46° 36' 13", long. 94° 15' 04".
Transmitter: NE of Wildwood Lane & County Rd. 11, 1.68-mi. W of Breezy Point.
Began Operation: March 10, 1995.
Ownership: Lakes Broadcasting Group Inc.
Note: Operating as a translator.
- Buhl**—K22EV, Fant Broadcasting of Alabama Inc. Phone: 205-933-1030.
Technical Facilities: 1000-w TPO, 17-kw ERP, lat. 47° 29' 46", long. 92° 47' 54".
Ownership: Fant Broadcasting Co. LLC.
Note: Licensed as a translator.
- * Chandler**—K22FL, Cooperative TV Assn. of Southern Minnesota.
Technical Facilities: 100-w TPO, 1.14-kw ERP, 489-ft. above ground, 2314-ft. above sea level, lat. 43° 53' 52", long. 95° 56' 50".
Transmitter: S. Hwy. 91.
Ownership: Cooperative Television Assn. of Southern Minnesota.
Personnel: Ansel Doll, General Manager; Arlen Raasch, Chief Engineer.
- * Chandler**—K26FJ, Cooperative TV Assn. of Southern Minnesota.
Technical Facilities: 100-w TPO, 1.16-kw ERP, 489-ft. above ground, 2314-ft. above sea level, lat. 43° 53' 52", long. 95° 56' 50".
Transmitter: S. Hwy. 91.
Ownership: Cooperative Television Assn. of Southern Minnesota.
- * Chandler**—K38FK, Cooperative TV Assn. of Southern Minnesota.
Technical Facilities: 100-w TPO, 1.26-kw ERP, 489-ft. above ground, 2314-ft. above sea level, lat. 43° 53' 52", long. 95° 56' 50".
Transmitter: S. Hwy. 91.
Ownership: Cooperative Television Assn. of Southern Minnesota.
- * Chandler**—K51EU, Cooperative TV Assn. of Southern Minnesota.
Technical Facilities: 100-w TPO, 1.1-kw ERP, 489-ft. above ground, 2314-ft. above sea level, lat. 43° 53' 52", long. 95° 56' 50".
Transmitter: S. Hwy. 91.
Ownership: Cooperative Television Assn. of Southern Minnesota.
Personnel: Ansel Doll, General Manager; Arlen Raasch, Chief Engineer.
- * Chandler**—K57GG, Cooperative TV Assn. of Southern Minnesota.
Technical Facilities: 100-w TPO, 1.51-kw ERP, 489-ft. above ground, 2314-ft. above sea level, lat. 43° 53' 52", long. 95° 56' 50".
Transmitter: S. Hwy. 91.
Ownership: Cooperative Television Assn. of Southern Minnesota.
Personnel: Ansel Doll, General Manager; Arlen Raasch, Chief Engineer.
- Donnelly**—K18DU, Tri-County UHF-TV Inc. Phone: 612-289-2622. Fax: 612-289-2634.
Technical Facilities: 84-w TPO, 0.9-kw ERP, 486-ft. above ground, 1575-ft. above sea level, lat. 45° 42' 08", long. 96° 08' 14".
Transmitter: 6.5-mi. W of Donnelly.
Ownership: Tri-County UHF-TV Inc.
Personnel: Ansel W. Doll, General Manager; Arlen Raasch, Chief Engineer.
- Donnelly**—K27EN, Federated Telephone Cooperative. Phone: 320-324-7111. Fax: 320-324-2777.
Technical Facilities: 1000-w TPO, 1.35-kw ERP, 486-ft. above ground, 1575-ft. above sea level, lat. 45° 42' 08", long. 96° 08' 14".
Transmitter: 6.5-mi. W of Donnelly.
Equipment: ITS transmitter; Micro Communications Inc. antenna.
Ownership: Federated Telephone Cooperative.
Personnel: Kevin Beyer, General Manager; Tom Lorenz, Chief Engineer.
- Donnelly**—K31DH, Tri-County UHF-TV Inc. Phone: 320-289-2622. Fax: 320-289-2634.
Technical Facilities: 65-w TPO, 0.87-kw ERP, 486-ft. above ground, 1575-ft. above sea level, lat. 45° 42' 08", long. 96° 08' 14".
Transmitter: 6.5-mi. W of Donnelly.
Ownership: Tri-County UHF-TV Inc.
Personnel: Ansel W. Doll, General Manager; Jon Panzer, Chief Engineer.
- Donnelly**—K39DZ, Federated Telephone Cooperative. Phone: 320-324-7111. Fax: 320-324-2777.
Technical Facilities: 100-w TPO, 1.38-kw ERP, 488-ft. above ground, 1578-ft. above sea level, lat. 45° 42' 08", long. 96° 08' 14".
Transmitter: 6.5-mi. W of Donnelly.
Equipment: ITS transmitter; Micro Communications Inc. antenna.
Ownership: Federated Telephone Cooperative.
- Personnel:** Kevin Beyer, General Manager; Tom Lorenz, Chief Engineer.
- Donnelly**—K45DP, Federated Telephone Cooperative. Phone: 320-324-7111. Fax: 320-324-2777.
Technical Facilities: 100-w TPO, 1.29-kw ERP, 500-ft. above ground, 1578-ft. above sea level, lat. 45° 42' 08", long. 96° 08' 14".
Transmitter: 6.5-mi. W of Donnelly.
Equipment: ITS transmitter; Micro Communications Inc. antenna.
Began Operation: June 21, 1994.
Ownership: Federated Telephone Cooperative.
Personnel: Kevin Beyer, General Manager; Tom Lorenz, Chief Engineer.
- Donnelly**—K51EJ, Federated Telephone Cooperative. Phone: 320-324-7111. Fax: 320-324-2777.
Technical Facilities: 1000-w TPO, 1.46-kw ERP, 486-ft. above ground, 1575-ft. above sea level, lat. 45° 42' 08", long. 96° 08' 14".
Transmitter: 6.5-mi. W of Donnelly.
Equipment: ITS transmitter; Micro Communications Inc. antenna.
Ownership: Federated Telephone Cooperative.
Personnel: Kevin Beyer, General Manager; Tom Lorenz, Chief Engineer.
Note: Licensed as a translator.
- Donnelly**—K55FW, Federated Telephone Cooperative. Phone: 320-324-7111. Fax: 320-324-2777.
Technical Facilities: 50-w TPO, 500-ft. above ground, 1578-ft. above sea level, lat. 45° 42' 08", long. 96° 08' 14".
Transmitter: 6.5-mi. W of Donnelly.
Equipment: ITS transmitter; Micro Communications Inc. antenna.
Ownership: Federated Telephone Cooperative.
Personnel: Kevin Beyer, General Manager; Tom Lorenz, Chief Engineer; Donna Eul, Sales Manager.
Note: Licensed as a translator.
- Duluth**—K15DU, Dan Blechman. Phone: 310-947-8998.
Technical Facilities: 288-w TPO, 1.165-kw ERP, 1539-ft. above sea level, lat. 46° 47' 19", long. 92° 06' 59".
Transmitter: 5th Ave. & W. 10th St.
Began Operation: December 10, 1993.
Ownership: Dan Blechman.
- Duluth**—K27EH, Arnold J. Rettig.
Technical Facilities: 288-w TPO, 1.165-kw ERP, 1538-ft. above sea level, lat. 46° 47' 19", long. 92° 06' 59".
Transmitter: 5th Ave. & W. 10th St.
Began Operation: December 9, 1993.
Ownership: Arnold J. Rettig.
- Duluth**—K30ED, J & G Brugman 1985 Trust.
Technical Facilities: 288-w TPO, 1.165-kw ERP, 354-ft. above ground, 1538-ft. above sea level, lat. 46° 47' 19", long. 92° 06' 59".
Transmitter: 5th Ave. & W. 10th St.
Began Operation: December 23, 1993.
Ownership: J & G Brugman 1985 Trust.
- Duluth**—K32DQ, Dean R. & Mildred M. Foster.
Technical Facilities: 288-w TPO, 1.165-kw ERP, 1539-ft. above sea level, lat. 46° 47' 19", long. 92° 06' 59".
Transmitter: 5th Ave. & W. 10th St.
Began Operation: December 10, 1993.
Ownership: Dean R. & Mildred M. Foster.
- * Duluth**—K34DY, Susan I. Nishimura.
Technical Facilities: 288-w TPO, 1.165-kw ERP, 403-ft. above ground, 882-ft. above sea level, lat. 46° 47' 19", long. 92° 06' 59".
Transmitter: 5th Ave. & W. 10th St.
Ownership: Susan I. Nishimura.
- Duluth**—K38DS, Steven R. Zukerberg.
Technical Facilities: 288-w TPO, 1.165-kw ERP, 1538-ft. above sea level, lat. 46° 47' 19", long. 92° 06' 59".
Transmitter: 5th Ave. & W. 10th St.
Ownership: Steven R. Zukerberg.
- * Duluth**—K52EK, Lawrence E. Burns. Phone: 313-478-9095.
Technical Facilities: 288-w TPO, 1.165-kw ERP, 354-ft. above ground, 1535-ft. above sea level, lat. 46° 47' 19", long. 92° 06' 59".
Transmitter: 5th Ave. & W. 10th St.
Ownership: Lawrence E. Burns.
- Duluth**—K56FH, Duluth Datacasting Partners GP. Phone: 800-948-7101.
Technical Facilities: 288-w TPO, 1.165-kw ERP, 1538-ft. above sea level, lat. 46° 47' 19", long. 92° 06' 59".
Transmitter: 5th Ave. & W. 10th St.
Began Operation: December 9, 1993.
Ownership: Duluth Datacasting Partners GP.
- Duluth**—K62EP, Dan Blechman. Phone: 310-947-8998.
Technical Facilities: 288-w TPO, 1.165-kw ERP, 1538-ft. above sea level, lat. 46° 47' 19", long. 92° 06' 59".
Transmitter: 5th Ave. & W. 10th St.
Began Operation: July 25, 1994.
Ownership: Dan Blechman.
- Duluth**—K64EF, Steven R. Zukerberg.
Technical Facilities: 288-w TPO, 1.165-kw ERP, 1538-ft. above sea level, lat. 46° 47' 19", long. 92° 06' 59".
Transmitter: 5th Ave. & W. 10th St.
Began Operation: July 21, 1994.
Ownership: Steven R. Zukerberg.
- Duluth**—K66EO, Harold & Sue Krogman.
Technical Facilities: 288-w TPO, 1.17-kw ERP, 1538-ft. above sea level, lat. 46° 47' 21", long. 92° 06' 51".
Transmitter: 5th Ave. & W. 10th St.
Began Operation: July 21, 1994.
Ownership: Harold & Sue Krogman.
- Duluth**—K68EA, Lawrence E. Burns.
Technical Facilities: 288-w TPO, 1.165-kw ERP, 1538-ft. above sea level, lat. 46° 47' 19", long. 92° 06' 59".
Transmitter: 5th Ave. & W. 10th St.
Began Operation: July 21, 1994.
Ownership: Lawrence E. Burns.
- Duluth**—KDUL-LP, Ch. 12, Duluth TV Partners GP. Phone: 561-694-8420.
Technical Facilities: 288-w TPO, 1.165-kw ERP, 1539-ft. above sea level, lat. 46° 47' 19", long. 92° 06' 59".
Holds CP for change to 326-w TPO, 0.502-kw ERP, 348-ft. above ground, 1542-ft. above sea level, lat. 46° 47' 30", long. 92° 56' 59".
Transmitter: 5th Ave. & 12th St. BPTTL-981222JA.
Transmitter: 5th Ave. & W. 10th St.
Began Operation: December 9, 1993.
Ownership: Duluth TV Partners GP.
- Eagle Bend**—K45AR, Independent School District No. 790. Phone: 218-738-6261. Fax: 218-738-6493.

Studio: Park Ave. & Main St., Eagle Bend, MN 56446.
Technical Facilities: 1000-w TPO, 14-kw ERP, lat. 46° 10' 00", long. 95° 02' 40".
Transmitter: Park Ave. & Main St.
Began Operation: March 1, 1980.
Ownership: Independent School District No. 790.
Advertising: No.
Personnel: Dale Svaren, General Manager; Scott Wegner, Chief Engineer.

Ely—K28DW, Margie P. Reed.
Technical Facilities: 100-w TPO, 1.12-kw ERP, 1814-ft. above sea level, lat. 47° 53' 40", long. 91° 51' 50".
Transmitter: Allaire St., between First & 3rd Aves., E of Ely.
Began Operation: August 24, 1994.
Ownership: Margie P. Reed.

***Ely—K54EF, Reed Boys Trust.**
Technical Facilities: 100-w TPO, 1.12-kw ERP, 1811-ft. above sea level, lat. 47° 53' 40", long. 91° 51' 50".
Transmitter: Allaire St., between First & 3rd Aves., E of Ely.
Ownership: Reed Boys Trust.

***Ely—K62EQ, Lyn R. Guin.**
Technical Facilities: 100-w TPO, 1.12-kw ERP, 1811-ft. above sea level, lat. 47° 53' 40", long. 91° 51' 50".
Transmitter: Allaire St., between First & 3rd Aves., E of Ely.
Ownership: Lyn R. Guin.

Erhard—K31CH, Rural Services of Central Minnesota Inc. Phone: 218-863-4600. Fax: 218-863-1172.
Technical Facilities: 923-w TPO, 15-kw ERP, 164-ft. above ground, 1755-ft. above sea level, lat. 46° 28' 19", long. 95° 58' 13".
Transmitter: 1.3-mi. SE of intersection of Rtes. 3 & 24.
Ownership: Rural Services of Central Minnesota Inc.
Advertising: No.
Personnel: David Weakend, General Manager; Michael Ostbye, Chief Financial Officer.

Erhard—K39CJ, Rural Services of Central Minnesota Inc. Phone: 218-863-4600. Fax: 218-863-1172.
Technical Facilities: 914-w TPO, 16-kw ERP, 164-ft. above ground, 1755-ft. above sea level, lat. 46° 28' 19", long. 95° 58' 13".
Transmitter: 1.3-mi. SE of intersection of Rtes. 3 & 24.
Ownership: Rural Services of Central Minnesota Inc.
Advertising: No.
Personnel: David Weakend, General Manager; Michael Ostbye, Chief Financial Officer.

Erhard—K41CS, Rural Services of Central Minnesota Inc. Phone: 218-863-4600. Fax: 218-863-1172.
Technical Facilities: 908-w TPO, 16-kw ERP, 164-ft. above ground, 1755-ft. above sea level, lat. 46° 28' 19", long. 95° 58' 13".
Transmitter: 1.3-mi. SE of intersection of Rtes. 3 & 24.
Ownership: Rural Services of Central Minnesota Inc.
Advertising: No.
Personnel: David Weakend, General Manager; Michael Ostbye, Chief Financial Officer.

Erhard—K43CS, Rural Services of Central Minnesota Inc. Phone: 218-863-4600. Fax: 218-863-1172.
Technical Facilities: 908-w TPO, 16.4-kw ERP, 164-ft. above ground, 1755-ft. above sea level, lat. 46° 28' 19", long. 95° 58' 13".
Transmitter: 1.3-mi. SE of intersection of County Rtes. 3 & 24.
Ownership: Rural Services of Central Minnesota Inc.
Advertising: No.
Personnel: David Weakend, General Manager; Michael Ostbye, Chief Financial Officer.

Erhard—K51DC, Rural Services of Central Minnesota Inc. Phone: 218-863-4600. Fax: 218-863-1172.
Technical Facilities: 993-w TPO, 16.5-kw ERP, 167-ft. above ground, 1759-ft. above sea level, lat. 46° 28' 19", long. 95° 58' 13".
Transmitter: 1.3-mi. SE of intersection of Rtes. 3 & 24.
Ownership: Rural Services of Central Minnesota Inc.
Advertising: No.
Personnel: David Weakend, General Manager; Michael Ostbye, Chief Financial Officer.

Fairmont—K28AE, Ogden Broadcasting of Minnesota. Phone: 507-359-2911.
Studio: 64 Downtown Plaza, Fairmont, MN 56031.
Technical Facilities: 100-w TPO, 0.847-kw ERP, 200-ft. above ground, 1387-ft. above sea level, lat. 43° 39' 10", long. 94° 27' 44".
Transmitter: Intersection of Blue Earth Ave. & Albion Ave.
Equipment: Acrodyne transmitter, Bogner antenna.
Began Operation: January 1, 1983.
Ownership: Ogden Newspapers Inc.
Advertising: Yes.
Personnel: Joe Cotner, General Manager.

***Fergus Falls—K49FA, West Central Minnesota ETV Corp.** Phone: 320-289-2622. Fax: 320-289-2627.
Technical Facilities: 1000-w TPO, 32-kw ERP, 466-ft. above ground, 2027-ft. above sea level, lat. 46° 28' 48", long. 96° 01' 45".
Transmitter: 4-mi. E of Erhard.
Ownership: West Central Minnesota ETV Corp.

Frost—K18EY, South Central Electric Assn. Phone: 507-375-3164.
Technical Facilities: 71-w TPO, 0.875-kw ERP, 293-ft. above ground, 1424-ft. above sea level, lat. 43° 35' 09", long. 93° 55' 46".
Transmitter: 0.25-mi. W of Frost.
Ownership: South Central Electric Assn.

Frost—K27FI, South Central Electric Assn. Phone: 507-375-3164.
Technical Facilities: 71-w TPO, 0.902-kw ERP, 293-ft. above ground, 1424-ft. above sea level, lat. 43° 35' 09", long. 93° 55' 46".
Transmitter: 0.25-mi. W of Frost.
Ownership: South Central Electric Assn.

***Frost—K31EF, South Central Electric Assn.** Phone: 507-375-3164.
Technical Facilities: 100-w TPO, 1.71-kw ERP, 305-ft. above ground, 1424-ft. above sea level, lat. 43° 35' 09", long. 93° 55' 46".
Transmitter: 0.25-mi. W of Frost.
Ownership: South Central Electric Assn.
Note: Operating as a translator.

***Frost—K36FI, South Central Electric Assn.** Phone: 507-375-3164.

Technical Facilities: 100-w TPO, 1.151-kw ERP, 269-ft. above ground, 1400-ft. above sea level, lat. 43° 35' 09", long. 93° 55' 46".
Requests modification of CP for change to 1.71-kw ERP, 305-ft. above ground, 1424-ft. above sea level. BMTTL-9502271M.
Transmitter: 0.2-mi. W of Frost.
Ownership: South Central Electric Assn.

Frost—K58FC, Blue Earth-Nicollet-Faribault Electric Assn. Phone: 507-387-7963.
Technical Facilities: 71-w TPO, 1.09-kw ERP, 293-ft. above ground, 1424-ft. above sea level, lat. 43° 35' 09", long. 93° 55' 46".
Transmitter: 0.25-mi. W of Frost.
Ownership: Blue Earth-Nicollet-Faribault Coop. Electric Assn.

Frost—K60FY, Blue Earth-Nicollet-Faribault Electric Assn. Phone: 507-387-7963.
Technical Facilities: 71-w TPO, 1.09-kw ERP, 293-ft. above ground, 1424-ft. above sea level, lat. 43° 35' 09", long. 93° 55' 46".
Transmitter: 0.25-mi. W of Frost.
Ownership: Blue Earth-Nicollet-Faribault Coop. Electric Assn.

Frost—K62FH, Blue Earth-Nicollet-Faribault Electric Assn. Phone: 507-387-7963.
Technical Facilities: 71-w TPO, 1.09-kw ERP, 293-ft. above ground, 1424-ft. above sea level, lat. 43° 35' 09", long. 93° 55' 46".
Transmitter: 0.25-mi. W of Frost.
Ownership: Blue Earth-Nicollet-Faribault Coop. Electric Assn.
Note: Operating as a translator.

***Frost—K65FW, South Central Electric Assn.** Phone: 507-375-3164.
Technical Facilities: 100-w TPO, 2.12-kw ERP, 305-ft. above ground, 1424-ft. above sea level, lat. 43° 35' 09", long. 93° 55' 46".
Transmitter: 0.2-mi. W of Frost.
Ownership: South Central Electric Assn.

Grand Rapids—K29EB, Red River Broadcast Corp. LLC. Phone: 701-277-1515.
Technical Facilities: 100-w TPO, 38.3-kw ERP, 499-ft. above ground, 1989-ft. above sea level, lat. 47° 20' 22", long. 93° 23' 48".
Holds CP for change to 2000-w TPO, 40.6-kw ERP. BPTT-JG0601TY.
Transmitter: Approx. 2-mi. NNW of Taconite, MN.
Began Operation: November 1, 1982.
Ownership: Red River Broadcast Corp.
Note: Licensed as a translator.

Granite Falls—K16CP, Minnesota Valley TV Improvement.
Technical Facilities: 100-w TPO, 1.67-kw ERP, 312-ft. above ground, 1325-ft. above sea level, lat. 44° 48' 17", long. 95° 34' 49".
Transmitter: 1.5-mi. WSW of Granite Falls.
Ownership: Minnesota Valley TV Improvement.

Granite Falls—K19EJ, Minnesota Valley TV Improvement. Phones: 612-564-4970; 612-564-4807. Fax: 612-564-4812.
Technical Facilities: 100-w TPO, 1.65-kw ERP, 312-ft. above ground, 1325-ft. above sea level, lat. 44° 48' 17", long. 95° 34' 49".
Holds CP for change to 91-w TPO, 1.37-kw ERP. BPTTL-990427JC.
Transmitter: 1.5-mi. WSW of Granite Falls.
Equipment: ITS transmitter, Bogner antenna.
Satellite earth station: United Satellite Systems, 5-meter, Scientific-Atlanta receivers.
Ownership: Minnesota Valley TV Improvement.
Personnel: Oan Richter, General Manager.

Granite Falls—K21FI, Minnesota Valley TV Improvement.
Technical Facilities: 100-w TPO, 1.67-kw ERP, 312-ft. above ground, 1325-ft. above sea level, lat. 44° 48' 17", long. 95° 34' 49".
Holds CP for change to 88.3-w TPO, 1.37-kw ERP. BPTTL-990427JF.
Transmitter: 1.5-mi. WSW of Granite Falls.
Ownership: Minnesota Valley TV Improvement.

Granite Falls—K22DO, Minnesota Valley TV Improvement.
Technical Facilities: 100-w TPO, 1.65-kw ERP, 312-ft. above ground, 1325-ft. above sea level, lat. 44° 48' 17", long. 95° 34' 49".
Transmitter: 1.5-mi. WSW of Granite Falls.
Ownership: Minnesota Valley TV Improvement.

Granite Falls—K33FP, Minnesota Valley TV Improvement.
Technical Facilities: 100-w TPO, 1.45-kw ERP, 1327-ft. above sea level, lat. 44° 48' 17", long. 95° 34' 49".
Holds CP for change to 79-w TPO, 1.44-kw ERP, 312-ft. above ground, 1325-ft. above sea level. BPTTL-990427JD.
Transmitter: 1.49-mi. WSW of Granite Falls.
Began Operation: June 24, 1994.
Ownership: Minnesota Valley TV Improvement.
Note: Operating as a translator.

Granite Falls—K35DK, Minnesota Valley TV Improvement.
Technical Facilities: 100-w TPO, 1.45-kw ERP, 312-ft. above ground, 1325-ft. above sea level, lat. 44° 48' 17", long. 95° 34' 49".
Transmitter: 1.5-mi. WSW of Granite Falls.
Ownership: Minnesota Valley TV Improvement.

Granite Falls—K39FB, Minnesota Valley TV Improvement.
Technical Facilities: 100-w TPO, 1.65-kw ERP, 312-ft. above ground, 1325-ft. above sea level, lat. 44° 48' 17", long. 95° 34' 49".
Holds CP for change to 79.5-w TPO, 1.58-kw ERP. BPTTL-990427JG.
Transmitter: 1.5-mi. WSW of Granite Falls.
Ownership: Minnesota Valley TV Improvement.

Granite Falls—K41FF, Minnesota Valley TV Improvement.
Technical Facilities: 100-w TPO, 1.45-kw ERP, 1325-ft. above sea level, lat. 44° 48' 17", long. 95° 34' 49".
Holds CP for change to 77.6-w TPO, 1.58-kw ERP. BPTTL-990427JH.
Transmitter: 1.5-mi. WSW of Granite Falls.
Began Operation: October 21, 1993.
Ownership: Minnesota Valley TV Improvement.

Granite Falls—K45DJ, Minnesota Valley TV Improvement.
Technical Facilities: 100-w TPO, 1.45-kw ERP, 312-ft. above ground, 1325-ft. above sea level, lat. 44° 48' 17", long. 95° 34' 49".
Transmitter: 1.5-mi. WSW of Granite Falls.
Ownership: Minnesota Valley TV Improvement.

***Hibbing—K56FJ, Alfred D. Jumper.**
Technical Facilities: 100-w TPO, 1.36-kw ERP, 1713-ft. above sea level, lat. 47° 24' 30", long. 92° 57' 05".
Transmitter: 807 W. 37th St.
Ownership: Alfred D. Jumper.

***Hibbing—K62ER, John A. Hudak.**
Technical Facilities: 100-w TPO, 1.36-kw ERP, 203-ft. above ground, 1713-ft. above sea level, lat. 47° 24' 30", long. 92° 57' 05".
Transmitter: 807 W. 37th St.
Ownership: John A. Hudak.

Minnesota—Low Power Television Stations

***Jackson—K23FD**, Federated Rural Electric Assn. Phone: 507-847-3520. Technical Facilities: 90-w TPO, 1.8-kw ERP, 289-ft. above ground, 1714-ft. above sea level, lat. 43° 36' 12", long. 94° 59' 34". Holds CP for change to 58-w TPO, 0.8-kw ERP. BPTTL-JG0601RV. Transmitter: Hwy. 71., S of Jackson. Ownership: Federated Rural Electric Assn.

***Jackson—K45EH**, Federated Rural Electric Assn. Phone: 507-847-3520. Technical Facilities: 90-w TPO, 1.8-kw ERP, 289-ft. above ground, 1714-ft. above sea level, lat. 43° 36' 12", long. 94° 59' 34". Transmitter: Hwy. 71, S of Jackson. Ownership: Federated Rural Electric Assn.

***Jackson—K51EN**, Federated Rural Electric Assn. Phone: 507-847-3520. Technical Facilities: 90-w TPO, 1.8-kw ERP, 289-ft. above ground, 1714-ft. above sea level, lat. 43° 36' 12", long. 94° 59' 34". Transmitter: Hwy. 71, S of Jackson. Ownership: Federated Rural Electric Assn.

***Jackson—K53EV**, Federated Rural Electric Assn. Phone: 507-847-3520. Technical Facilities: 90-w TPO, 1.84-kw ERP, 289-ft. above ground, 1714-ft. above sea level, lat. 43° 36' 12", long. 94° 59' 34". Transmitter: Hwy. 71, S of Jackson. Ownership: Federated Rural Electric Assn.

Jackson—K57GE, Federated Rural Electric Assn. Phone: 507-847-3520. Technical Facilities: 90-w TPO, 1.84-kw ERP, 289-ft. above ground, 1714-ft. above sea level, lat. 43° 36' 12", long. 94° 59' 34". Transmitter: Hwy. 71, S of Jackson. Ownership: Federated Rural Electric Assn.

***Jackson—K59FN**, Blue Earth-Nicollet-Faribault Coop. Electric. Phone: 507-387-7963. Technical Facilities: 90-w TPO, 1.9-kw ERP, 289-ft. above ground, 1714-ft. above sea level, lat. 43° 36' 12", long. 94° 59' 34". Transmitter: Hwy. 71, S of Jackson. Ownership: Blue Earth-Nicollet-Faribault Coop. Electric Assn.

Jackson—K61GE, Blue Earth-Nicollet-Faribault Coop. Electric. Phone: 507-387-7963. Technical Facilities: 90-w TPO, 1.9-kw ERP, 289-ft. above ground, 1714-ft. above sea level, lat. 43° 36' 12", long. 94° 59' 34". Transmitter: Hwy. 71, S of Jackson. Ownership: Blue Earth-Nicollet-Faribault Coop. Electric Assn.

La Crescent—KQEG-LP, Ch. 23, White Eagle Partnership. Phone: 608-784-1027. Fax: 608-784-1138. Studio: 505 King St., LaCrosse, WI 54601. Technical Facilities: 1000-w TPO, 7.1-kw ERP, 180-ft. above ground, 1420-ft. above sea level, lat. 43° 52' 45", long. 91° 20' 02". Holds CP for change to 3200-w TPO, 18.5-kw ERP, 449-ft. above ground, 1614-ft. above sea level, lat. 43° 44' 53", long. 91° 17' 51". Transmitter: Hwy. 71, S of La Crescent. BPTTL-981218JA. Transmitter: 2.8-mi. SE of junction of Rtes. 90 & 61 at Dakota. Equipment: Acrodyne transmitter; Andrew antenna. Satellite earth station: Standard Communications; Drake; Chapparral receivers. Began Operation: July 1, 1994. Ownership: White Eagle Partnership. Advertising: Yes. Rates: \$26.70/30 Sec.

Personnel: Dr. Mary G.F. Bitterman, General Manager; Richard T. Wilson, Sales Manager.

Minneapolis—K07UI, VVI LPTV Inc. Phone: 612-947-5200. Fax: 612-831-4870. Technical Facilities: 20-w TPO, 0.405-kw ERP, 801-ft. above ground, 1657-ft. above sea level, lat. 44° 58' 34", long. 93° 16' 20". Transmitter: IDS Center, Nicollet Mall & 7th St., Minneapolis. Equipment: TTC transmitter; Scala antenna. Began Operation: August 15, 1991. Ownership: ValueVision International Inc. Represented (engineering): Vertech Engineering. Represented (legal): Wilmer, Cutler & Pickering.

Minneapolis—K13UT, The Box Worldwide LLC. Phone: 305-674-5000. Fax: 305-604-5577. Web site: <http://www.thebox.com>. Technical Facilities: 7-w TPO, 0.11-kw ERP, lat. 44° 58' 25", long. 93° 16' 13". Holds CP for change to 1000-w TPO, 24.6-kw ERP, 614-ft. above ground, 1467-ft. above sea level. BPTVL-960516PL. Transmitter: 222 S. 9th St., Minneapolis. Equipment: Erncee transmitter; Bogner antenna. Ownership: The Box Worldwide LLC. Personnel: Warren Reeves, General Manager; Jesse Coleman, Chief Engineer.

Minneapolis—K14KH, Three Angels Broadcasting Network Inc. Phone: 618-627-4651. Fax: 618-627-4155. E-mail: office@3abn.org. Web site: <http://www.3abn.org>. Studio: 3391 Charley Good Rd., West Frankfort, IL 62896. Technical Facilities: 100-w TPO, 29.4-kw ERP, 807-ft. above ground, 1660-ft. above sea level, lat. 44° 58' 28", long. 93° 16' 17". Holds CP for change to 15.6-kw ERP. BPTTL-19980601VR. Transmitter: 821 Marquette Ave. Equipment: Acrodyne transmitter; Jampro antenna. Satellite earth station: Winegard, 2-meter; Uniden receivers. Began Operation: July 1, 1994. Ownership: Three Angels Broadcasting Network Inc. Multichannel TV Sound: No. Advertising: No. Represented (engineering): Moses Primo. Represented (legal): David Silverman. Personnel: Moses Primo, Chief Engineer; Linda Shelton, Program Director.

Minneapolis—K67HG, North Central LPTV-Li-cense Inc. Phone: 813-573-0339. Technical Facilities: 830-w TPO, 5.68-kw ERP, 830-ft. above ground, 1683-ft. above sea level, lat. 44° 58' 34", long. 93° 16' 20". Holds CP for change to 920-kw ERP. BPTTL-980601MI. Requests modification of CP for change to 720-w TPO, 4.63-kw ERP, lat. 44° 58' 34", long. 96° 16' 20". BPTTL-990616JC. Transmitter: IDS Bldg., 88 S. 8th St., Minneapolis. Began Operation: November 1, 1991. Ownership: USA Broadcasting. Represented (engineering): Carl E. Smith Consulting Engineers.

Minneapolis—W62BD, VVI LPTV Inc. Technical Facilities: 9.24-kw ERP, lat. 45° 03' 30", long. 93° 07' 27". Ownership: ValueVision International Inc.

Minneapolis-St. Paul—K58BS, Trinity Broadcasting Network Inc. Phone: 714-832-2950. Technical Facilities: 625-w TPO, 8.5-kw ERP, 787-ft. above ground, 1640-ft. above sea level, lat. 44° 58' 32", long. 93° 16' 18". Holds CP for change to Ch. 65, 2000-w TPO, 7-kw ERP, 1719-ft. above sea level. BPTT-981124JE. Transmitter: Atop IDS Bldg. Began Operation: July 2, 1990. Ownership: Trinity Broadcasting Network Inc. Represented (engineering): Smith & Fisher. Represented (legal): Colby M. May. Personnel: Paul Crouch, General Manager; Ben Miller, Chief Engineer; Rod Henke, Sales Manager. Note: Licensed as a translator.

New Ulm—K22AE, Ogden Broadcasting of Minnesota. Phone: 507-359-2911. Studio: 303 N. Minnesota St., New Ulm, MN 56073. Technical Facilities: 1.02-kw ERP, 400-ft. above ground, 1220-ft. above sea level, lat. 44° 15' 56", long. 94° 25' 52". Transmitter: Intersection of Hwys. 15 & 68, New Ulm. Equipment: Acrodyne transmitter; Bogner antenna. Began Operation: January 1, 1983. Ownership: Ogden Newspapers Inc. Advertising: Yes. Rates: \$60.00/Hour. Personnel: Bruce Fenske, Station Manager.

Olivia—K23FP, Renville County TV Corp. Phone: 320-523-2448. Technical Facilities: 100-w TPO, 1.04-kw ERP, 384-ft. above ground, 1483-ft. above sea level, lat. 44° 45' 50", long. 94° 52' 10". Holds CP for change to 1.05-kw ERP. BPTTL-990527JG. Transmitter: 1-mi. ESE of Bird Island. Ownership: Renville County TV Corp. Note: Operating as a translator.

Olivia—K45FR, Renville County TV Corp. Technical Facilities: 100-w TPO, 1.04-kw ERP, 384-ft. above ground, 1483-ft. above sea level, lat. 44° 45' 50", long. 94° 52' 10". Holds CP for change to 0.99-kw ERP. BPTTL-990527JH. Transmitter: 1-mi. ESE of Bird Island. Ownership: Renville County TV Corp. Note: Operating as a translator.

Park Rapids—K05IV, Red River Broadcast Co. LLC. Phone: 701-277-1515. Technical Facilities: 10-w TPO, 0.019-kw ERP, 312-ft. above ground, 1775-ft. above sea level, lat. 46° 59' 06", long. 95° 06' 17". Transmitter: Junction of County Rd. 32 & Minnesota State Hwy. 71, Park Rapids. Began Operation: August 15, 1989. Ownership: Red River Broadcast Corp. Note: Licensed as a translator.

Redwood Falls—K15CE, Redwood TV Improvement Corp. Technical Facilities: 100-w TPO, 0.768-kw ERP, 351-ft. above ground, 1355-ft. above sea level, lat. 44° 33' 15", long. 94° 58' 02". Transmitter: 0.5-mi. E of Morton. Ownership: Redwood TV Improvement Corp. Note: Operating as a translator.

Redwood Falls—K17BV, Redwood TV Improvement Corp. Technical Facilities: 100-w TPO, 0.768-kw ERP, 351-ft. above ground, 1355-ft. above sea level, lat. 44° 33' 15", long. 94° 58' 02". Transmitter: 0.5-mi. E of Morton.

Ownership: Redwood TV Improvement Corp. Note: Operating as a translator.

Redwood Falls—K19CV, Redwood TV Improvement Corp. Technical Facilities: 100-w TPO, 1.58-kw ERP, 302-ft. above ground, 1305-ft. above sea level, lat. 44° 33' 15", long. 94° 58' 02". Transmitter: 0.5-mi. E of Morton. Ownership: Redwood TV Improvement Corp.

Redwood Falls—K25DN, Redwood TV Improvement Corp. Technical Facilities: 100-w TPO, 1.54-kw ERP, 302-ft. above ground, 1306-ft. above sea level, lat. 44° 33' 15", long. 94° 58' 02". Transmitter: 0.5-mi. E of Morton. Ownership: Redwood TV Improvement Corp.

Redwood Falls—K39CH, Redwood TV Improvement Corp. Technical Facilities: 100-w TPO, 0.723-kw ERP, 328-ft. above ground, 1332-ft. above sea level, lat. 44° 33' 15", long. 94° 58' 02". Transmitter: 0.5-mi. E of Morton. Ownership: Redwood TV Improvement Corp.

Redwood Falls—K48GQ, Redwood TV Improvement Corp. Technical Facilities: 100-w TPO, 1.54-kw ERP, 302-ft. above ground, 1306-ft. above sea level, lat. 44° 33' 15", long. 94° 58' 02". Holds CP for change to 1.48-kw ERP, lat. 44° 32' 59", long. 94° 58' 00". BPTTL-19991102AAW. Transmitter: 0.5-mi. E of Morton. Ownership: Redwood TV Improvement Corp.

Redwood Falls—K54GH, Redwood TV Improvement Corp. Phone: 507-697-6489. Technical Facilities: 100-w TPO, 0.745-kw ERP, 351-ft. above ground, 1355-ft. above sea level, lat. 44° 33' 15", long. 94° 58' 02". Holds CP for change to 1.5-kw ERP, 300-ft. above ground, 1305-ft. above sea level, lat. 44° 32' 59", long. 94° 58' 00". BPTTL-19991102AAV. Transmitter: 0.5-mi. E of Morton. Ownership: Redwood TV Improvement Corp. Note: Operating as a translator.

Rochester—K58GC, Three Angels Broadcasting Network Inc. Phone: 618-627-4651. Fax: 618-627-4155. E-mail: office@3abn.org. Web site: <http://www.3abn.org>. Studio: 3391 Charley Good Rd., West Frankfort, IL 62896. Technical Facilities: 1000-w TPO, 17.7-kw ERP, 479-ft. above ground, 1736-ft. above sea level, lat. 44° 02' 32", long. 92° 20' 26". Holds CP for change to 29.5-kw ERP. BPTTL-19990430JC. Transmitter: KWWK(FM) tower. Equipment: Acrodyne transmitter; Jampro antenna. Began Operation: April 4, 1996. Ownership: Three Angels Broadcasting Network Inc. Multichannel TV Sound: No. Advertising: No. Represented (engineering): Moses Primo. Represented (legal): David Silverman. Personnel: Moses Primo, Chief Engineer.

Rochester—K60DS, Trinity Broadcasting Network Inc. Phone: 714-832-2950. Fax: 714-730-0661. Technical Facilities: 1000-w TPO, 18.6-kw ERP, 528-ft. above ground, 1785-ft. above sea level, lat. 44° 02' 32", long. 92° 20' 26".

Transmitter: County Rd. 119, 5-mi. E of Rochester.
 Satellite earth station: Scientific-Atlanta, 3.2-meter.
 Began Operation: October 28, 1989.
 Ownership: Trinity Broadcasting Network Inc.
 Represented (engineering): Smith & Fisher.
 Represented (legal): Colby M. May.
 Personnel: Paul Crouch, General Manager; Ben Miller, Chief Engineer; Rod Henke, Sales Manager.

St. Cloud—K19BG, Trinity Broadcasting Network Inc. Phone: 714-832-2950. Fax: 714-730-0661.

Technical Facilities: 100-w TPO, 112-kw ERP, 295-ft. above ground, 1713-ft. above sea level, lat. 45° 31' 00", long. 94° 13' 52".
 Transmitter: 3-mi. SW of Wade Park on County Rd. 135.

Equipment: Television Technology transmitter; Bogner antenna.

Satellite earth station: Scientific-Atlanta, 3.2-meter; Scientific-Atlanta receivers.

Began Operation: September 14, 1987.
 Ownership: Trinity Broadcasting Network Inc.

Advertising:
 Represented (engineering): Smith & Fisher.
 Represented (legal): Colby M. May.

Personnel: Paul Crouch, General Manager; Ben Miller, Chief Engineer; Rod Henke, Sales Manager.

St. Cloud-Sartell-Sauk Rapids—WCMN-LP, Ch. 13, Starcom Inc. Phone: 612-253-9600. Fax: 612-255-5276.

Technical Facilities: 10-w TPO, 0.156-kw ERP, 266-ft. above ground, 1362-ft. above sea level, lat. 45° 37' 57", long. 94° 10' 26".

Holds CP for change to 0.096-kw ERP, 115-ft. above ground, 1214-ft. above sea level, lat. 45° 32' 28", long. 94° 07' 48". Transmitter to St. Benedicts Center, 1810 Minnesota Blvd. BMTVL-960508JC.

Transmitter: I-10, 0.8-mi. N of Sartell.

Equipment: TTC transmitter; Scala antenna.

Began Operation: July 4, 1992.
 Ownership: Starcom Inc.

Advertising: Yes.
 Represented (legal): Wiley, Rein & Fielding.

Personnel: Dennis Carpenter, Sales Manager.

St. James—K16CG, Cooperative TV Assn. of Southern Minnesota. Phone: 507-794-3331.

Technical Facilities: 37-w TPO, 0.39-kw ERP, 613-ft. above ground, 1630-ft. above sea level, lat. 44° 06' 28", long. 94° 35' 55".

Holds CP for change to 100-w TPO, 0.992-kw ERP, 600-ft. above ground, 1631-ft. above sea level. BPTTL-960516MJ.

Transmitter: 1.9-mi. E of Godahl.
 Began Operation: February 13, 1996.
 Ownership: Cooperative Television Assn. of Southern Minnesota.

St. James—K21DG, Cooperative TV Assn. of Southern Minnesota. Phone: 507-794-3331.

Technical Facilities: 9-w TPO, 0.1-kw ERP, 612-ft. above ground, 1630-ft. above sea level, lat. 44° 06' 28", long. 94° 35' 55".

Holds CP for change to 71-w TPO, 0.754-kw ERP, 600-ft. above ground, 1631-ft. above sea level. BPTTL-960516ML.

Transmitter: 2-mi. E of Godahl.
 Began Operation: March 1, 1996.
 Ownership: Cooperative Television Assn. of Southern Minnesota.

St. James—K24CP, Cooperative TV Assn. of Southern Minnesota. Phone: 507-794-3331.

Technical Facilities: 35-w TPO, 0.39-kw ERP, 612-ft. above ground, 1630-ft. above sea level, lat. 44° 06' 28", long. 94° 35' 55".

Transmitter: 2-mi. E of Godahl.
 Began Operation: February 13, 1996.

Ownership: Cooperative Television Assn. of Southern Minnesota.

St. James—K26CS, Cooperative TV Assn. of Southern Minnesota. Phone: 507-794-3331.

Technical Facilities: 35-w TPO, 0.39-kw ERP, 613-ft. above ground, 1630-ft. above sea level, lat. 44° 06' 28", long. 94° 35' 55".

Holds CP for change to 100-w TPO, 1.13-kw ERP, 600-ft. above ground, 1631-ft. above sea level. BPTTL-960516MM.

Transmitter: 2-mi. E of Godahl.
 Began Operation: March 1, 1996.

Ownership: Cooperative Television Assn. of Southern Minnesota.

St. James—K35DC, Cooperative TV Assn. of Southern Minnesota.

Technical Facilities: 35-w TPO, 0.43-kw ERP, 613-ft. above ground, 1630-ft. above sea level, lat. 44° 06' 28", long. 94° 35' 55".

Holds CP for change to 100-w TPO, 1.24-kw ERP. BPTTL-960516MN.

Transmitter: 2-mi. E of Godahl.
 Began Operation: March 1, 1996.

Ownership: Cooperative Television Assn. of Southern Minnesota.

St. James—K38CO, Cooperative TV Assn. of Southern Minnesota.

Technical Facilities: 100-w TPO, 1.31-kw ERP, 613-ft. above ground, 1630-ft. above sea level, lat. 44° 06' 28", long. 94° 34' 55".

Transmitter: 2-mi. E of Godahl.
 Began Operation: February 13, 1996.

Ownership: Cooperative Television Assn. of Southern Minnesota.

St. James—K40BU, Cooperative TV Assn. of Southern Minnesota.

Technical Facilities: 100-w TPO, 1.34-kw ERP, 613-ft. above ground, 1630-ft. above sea level, lat. 44° 06' 28", long. 94° 34' 55".

Transmitter: 2-mi. E of Godahl.
 Began Operation: March 1, 1996.

Ownership: Cooperative Television Assn. of Southern Minnesota.

St. James—K42AV, Cooperative TV Assn. of Southern Minnesota.

Technical Facilities: 100-w TPO, 1.57-kw ERP, 612-ft. above ground, 1627-ft. above sea level, lat. 44° 06' 28", long. 94° 35' 55".

Holds CP for change to 1.32-kw ERP, 600-ft. above ground, 1631-ft. above sea level. BPTTL-960516MP.

Transmitter: 2-mi. E of Godahl.
 Began Operation: January 1, 1985.

Ownership: Cooperative Television Assn. of Southern Minnesota.

Note: Operating as a translator.

St. Paul—K53CH, Catholic Views Broadcasting. Phone: 651-224-0770.

Studio: 548 LaFond Ave., St. Paul, MN 55103.

Technical Facilities: 185-w TPO, 1.8-kw ERP, 794-ft. above ground, 1650-ft. above sea level, lat. 44° 58' 33", long. 93° 16' 18".

Holds CP for change to 1000-w TPO. BPTTL-960111IA.
 Transmitter: 80 S. 8th St.
 Began Operation: September 1, 1989.

Ownership: Catholic Views Broadcasts Inc.
 Personnel: Terri Brey, General Manager.

***Virginia**—K26EO, Estate of Viola Weber. Phone: 405-237-0783.

Technical Facilities: 100-w TPO, 1.357-kw ERP, 203-ft. above ground, 1712-ft. above sea level, lat. 47° 24' 30", long. 92° 57' 05".

Transmitter: 807 W. 37th St., Hibbing.
 Ownership: Estate of Viola Weber.

***Walker**—K19EO, Frank Smid.

Technical Facilities: 144-w TPO, 0.6-kw ERP, 500-ft. above ground, 1850-ft. above sea level, lat. 47° 12' 42", long. 94° 55' 02".

Transmitter: Hwy. 71, 3-mi. SW of Kabekona Corner.
 Ownership: Frank Smid.

***Walker**—K34EL, Oan Blechman. Phone: 310-947-8998.

Technical Facilities: 144-w TPO, 0.6-kw ERP, 350-ft. above ground, 1850-ft. above sea level, lat. 47° 12' 42", long. 94° 55' 02".

Transmitter: Hwy. 71, 3-mi. SW of Kabekona Corner.
 Ownership: Dan Blechman.

***Walker**—K40EI, Roland T. Tsunoda. Phone: 415-493-0435.

Technical Facilities: 144-w TPO, 0.6-kw ERP, 350-ft. above ground, 1850-ft. above sea level, lat. 47° 12' 42", long. 94° 55' 02".

Transmitter: Hwy. 71, 3-mi. W of Kabekona Corner.
 Ownership: Roland T. Tsunoda.

***Walker**—K47EI, Lyn Guin. Phone: 916-441-0653.

Technical Facilities: 144-w TPO, 0.6-kw ERP, 350-ft. above ground, 1850-ft. above sea level, lat. 47° 12' 42", long. 94° 55' 02".

Transmitter: Hwy. 71, 3-mi. SW of Kabekona Corner.
 Ownership: Lyn R. Guin.

***Walker**—K58EQ, Veronica O. Schuetter. Phone: 707-429-0466.

Technical Facilities: 144-w TPO, 0.6-kw ERP, 350-ft. above ground, 1850-ft. above sea level, lat. 47° 12' 42", long. 94° 55' 02".

Transmitter: Hwy. 71, 3-mi. SW of Kabekona Corner.
 Ownership: Veronica O. Schuetter.
 Personnel: Larry T. Schuetter, General Manager.

Willmar—K17FA, UHF Television Inc.

Technical Facilities: 100-w TPO, 0.71-kw ERP, 440-ft. above ground, 1631-ft. above sea level, lat. 45° 09' 58", long. 95° 02' 41".

Holds CP for change to 0.8-kw ERP, 1654-ft. above sea level, lat. 45° 09' 58", long. 95° 02' 37". BPTTL-19990709JA.

Transmitter: 3.5-mi. N of Willmar.
 Ownership: UHF-TV Inc.
 Personnel: Melissa Greer, General Manager.

Willmar—K27CK, Willmar Assembly of God Church. Phone: 320-235-2200. Fax: 320-235-3837.

Technical Facilities: 100-w TPO, 0.98-kw ERP, 499-ft. above ground, 1672-ft. above sea level, lat. 45° 09' 58", long. 95° 02' 41".

Holds CP for change to 1000-w TPO, 9.8-kw ERP. BPTTL-9404120B.

Transmitter: 3.5-mi. N of Willmar.
 Began Operation: May 1, 1989.

Ownership: Willmar Assembly of God Church.
 Personnel: Michael Jackson, General Manager; Bruce Hanson, Chief Engineer.

Willmar—K36FL, UHF-TV Inc.

Technical Facilities: 100-w TPO, 0.73-kw ERP, 483-ft. above ground, 1673-ft. above sea level, lat. 45° 09' 58", long. 95° 02' 41".

Holds CP for change to 0.8-kw ERP, 456-ft. above ground, 1654-ft. above sea level, lat. 45° 09' 58", long. 95° 02' 37". BPTT-19990709JO.

Began Operation: November 29, 1995.
 Ownership: UHF-TV Inc.
 Note: Operating as a translator.

Willmar—K38CV, UHF-TV Inc.

Technical Facilities: 100-w TPO, 0.71-kw ERP, 1440-ft. above ground, 1631-ft. above sea level, lat. 45° 09' 58", long. 95° 02' 41".

Transmitter: 3.5-mi. N of Willmar.
 Ownership: UHF-TV Inc.
 Personnel: Melissa Greer, General Manager.

Willmar—K52GK, UHF-TV Inc.

Technical Facilities: 100-w TPO, 0.672-kw ERP, 486-ft. above ground, 1645-ft. above sea level, lat. 45° 09' 58", long. 95° 02' 41".

Holds CP for change to 1.3-kw ERP, 1683-ft. above sea level, lat. 45° 09' 58", long. 95° 02' 37". BPTT-19990709JC.

Transmitter: 3.5-mi. N of Willmar.
 Equipment: TTC transmitter; Scala antenna.
 Satellite earth station: Prodelin; Scientific-Atlanta receivers.

Ownership: UHF-TV Inc.
 Personnel: Melissa Greer, General Manager.

Willmar—K54GG, UHF-TV Inc.

Technical Facilities: 100-w TPO, lat. 45° 09' 58", long. 95° 02' 41".

Holds CP for change to 1.3-kw ERP, lat. 45° 09' 58", long. 95° 02' 37". BPTT-19990709JE.

Transmitter: 3.5-mi. N of Willmar.
 Ownership: UHF-TV Inc.
 Note: Operating as a translator.

Worthington—K07TY, Nobles Broadcasting Co. Ltd.

Technical Facilities: 100-w TPO, 0.18-kw ERP, 591-ft. above ground, 2310-ft. above sea level, lat. 43° 37' 48", long. 95° 40' 41".

Transmitter: 4.5-mi. W of Worthington.
 Ownership: Nobles Broadcasting Co. Ltd.
 Note: Operating as a translator.

Mississippi

Biloxi—W35BM, Trinity Broadcasting Network Inc. Phone: 714-832-2950. Fax: 714-730-0611.
 Web site: <http://www.tbn.org>.

Technical Facilities: 2000-w TPO, 24.1-kw ERP, 164-ft. above ground, 190-ft. above sea level, lat. 30° 23' 36", long. 89° 00' 01".

Transmitter: ENE of the junction of Cowan Rd. & Louisville & Nashville Railroad.

Began Operation: March 1, 1987.
 Ownership: Trinity Broadcasting Network Inc.

Represented (engineering): Smith & Fisher.
 Represented (legal): Colby M. May.

Personnel: Paul Crouch, General Manager; Ben Miller, Chief Engineer; Rod Henke, Sales Manager.

Booneville—W53AF, Unity Broadcasting Inc. Phone: 601-728-6492. Fax: 601-728-3530.
 E-mail: ubn@tsbroad.com. Web site: <http://www.2tsbroad.com/ubn/>.

Studio: 504 N. 3rd St., Booneville, MS 38829.
 Technical Facilities: 1000-w TPO, 9.08-kw ERP, 315-ft. above ground, 804-ft. above sea level, lat. 34° 39' 47", long. 88° 34' 06".

Transmitter: 504 N. 3rd St., Booneville.
 Equipment: Television Technology transmitter; Scala antenna.

Mississippi—Low Power Television Stations

Began Operation: November 1, 1987.
Ownership: Unity Broadcasting Inc.
Advertising: Yes. Rates: \$7.50/30 sec. Program length advertising accepted. Avg. rate: \$50.00.
Represented (sales): Bill Lambert.
Represented (legal): Bill Lambert.
Personnel: Leland Owens, President; Jewel Owens, Vice President; Bill Lambert, General Manager; Jared Owens, Chief Engineer; Dora Baker, Office Manager.
Note: Licensed as a translator.

Bruce—W07BN, Bruce Independent TV Inc. Phone: 601-983-2801. Fax: 601-983-1401. Studio: Box 453, Bruce, MS 38915. Technical Facilities: 100-w TPO, 0.154-kw ERP, 210-ft. above ground, 620-ft. above sea level, lat. 34° 01' 29", long. 89° 21' 10". Holds CP for change to 0.3-kw ERP, 610-ft. above sea level. BPTVL-940413FH. Transmitter: 0.25-mi. N of intersection of Hwys. 9 & 9 West. Equipment: Emcee transmitter; Scala antenna. Began Operation: November 15, 1982. Ownership: Bruce Independent TV Inc. Advertising: Yes. Rates: \$10.00/30 Sec.; \$15.00/Min.; \$100.00/Hour. Personnel: William Morgan, Station Manager; Bill Morgan, Sales.

Clarksdale—WPRQ-LP, Ch. 12, David Ellington. Phone: 601-375-9212. Technical Facilities: 10-w TPO, 0.078-kw ERP, 380-ft. above ground, 321-ft. above sea level, lat. 34° 10' 31", long. 90° 33' 16". Transmitter: Hwy. 49 S. Ownership: David Ellington.

Cleveland—WHCQ-LP, Ch. 8, David Ellington. Technical Facilities: 8-w TPD, 0.011-kw ERP, 171-ft. above ground, 308-ft. above sea level, lat. 33° 45' 27", long. 90° 42' 57". Holds CP for change to 0.22-kw ERP, 150-ft. above ground, 290-ft. above sea level, lat. 33° 45' 30", long. 90° 43' 28". Transmitter to between North Bayou & Rosemary Rds. BPTVL-980515JD. Transmitter: 702 N. Chrisman. Ownership: David Ellington.

Columbus—W25AD, Trinity Broadcasting Network Inc. Phone: 714-832-2950. Fax: 714-730-0661. Technical Facilities: 1000-w TPO, 8.75-kw ERP, 420-ft. above ground, 665-ft. above sea level, lat. 33° 33' 00", long. 88° 26' 25". Holds CP for change to 7.7-kw ERP, 489-ft. above ground, 699-ft. above sea level, lat. 33° 32' 24", long. 88° 23' 38". Transmitter to 0.3-mi. NW of junction of State Rd. 12 & Black Creek Rd. BPTT-920214SB. Transmitter: 0.5-mi. W of Hwy. 45, 1-mi. N of Columbus. Began Operation: July 13, 1986. Ownership: Trinity Broadcasting Network Inc. Represented (engineering): Smith & Fisher. Represented (legal): Colby M. May. Personnel: Paul Crouch, General Manager; Ben Miller, Chief Engineer; Rod Henke, Sales Manager.

Columbus—W43BF, WTVA Inc. Technical Facilities: 1000-w TPO, 11.1-kw ERP, 341-ft. above sea level, lat. 33° 29' 50", long. 88° 25' 36". Requests modification of CP for change to 7.9-kw ERP. BMTTL-940915IB. Transmitter: Court Square Towers, 2nd Ave. Ownership: WTVA Inc.

Fulton—W39CD, Unity Broadcasting Inc. Phone: 601-872-9796. Fax: 601-728-3530. E-mail: ubn@tsbroads.com. Web site: http://www.ubntx.org. Ownership: Unity Broadcasting Inc. Personnel: Bill Lambert, General Manager; Lem Smith, Chief Engineer; Grady Davidson, Sales Manager. Note: Licensed as a translator.

Greenville—W33BH, Trinity Broadcasting Network Inc. Phone: 714-832-2950. Fax: 714-730-0661. Technical Facilities: 1000-w TPO, 18.1-kw ERP, 341-ft. above ground, 456-ft. above sea level, lat. 33° 21' 42", long. 90° 57' 30". Transmitter: 3-mi. W of Rte. 61 at Rolling Bayou, near Greenville. Ownership: Trinity Broadcasting Network Inc.

***Greenville**—W56DP, Allen Craig Smithoran. Phone: 205-875-4037. Technical Facilities: 261-w TPO, 2.64-kw ERP, 610-ft. above ground, 725-ft. above sea level, lat. 33° 21' 54", long. 90° 57' 29". Transmitter: 0.11-mi. S of County Rds. 218 & 249 intersection. Ownership: Allen Craig Smithoran.

***Grenada**—W12CR, Joshua S. Weisman. Phone: 818-345-2732. Technical Facilities: 9.5-w TPO, 0.09-kw ERP, 210-ft. above ground, 512-ft. above sea level, lat. 33° 53' 28", long. 90° 03' 09". Transmitter: 7-mi. S of Charleston. Ownership: Joshua S. Weisman.

Grenada—W13CS, Dewey Sanford. Phones: 601-226-1354; 601-623-5169. Technical Facilities: 10-w TPO, 0.078-kw ERP, 250-ft. above ground, 584-ft. above sea level, lat. 33° 46' 36", long. 89° 49' 23". Transmitter: WQXB(FM) radio tower, Grenada. Equipment: Wallace transmitter; Scala antenna. Satellite earth station: General Instrument; Standard Agile Omni receivers. Ownership: Dewey Sanford. Personnel: Dewey Sanford, General Manager.

Grenada—W25BA, Trinity Broadcasting Network Inc. Phone: 714-832-2950. Fax: 714-730-0661. Technical Facilities: 1000-w TPO, 9.2-kw ERP, 299-ft. above ground, 630-ft. above sea level, lat. 33° 46' 30", long. 89° 49' 12". Transmitter: 1.4-mi. SE of junction of State Rte. 8 & U.S. Rte. 55. Ownership: Trinity Broadcasting Network Inc.

Holly Springs—WBII-LP, Ch. 20, Mid-South Broadcasting. Phone: 601-224-6420. Technical Facilities: 1000-w TPO, 19.3-kw ERP, 292-ft. above ground, 853-ft. above sea level, lat. 34° 47' 48", long. 89° 24' 42". Transmitter: Qwest Tower, Hwy. 4 & Finley Rd. intersection. Began Operation: September 20, 1996. Ownership: Mid-South Broadcasting.

***Jackson**—W23BC, Jackson State U. Technical Facilities: 100-w TPO, 1-kw ERP, 522-ft. above sea level, lat. 32° 17' 47", long. 90° 12' 23". Transmitter: 1735 Lynch St. Ownership: Jackson State U. Personnel: Judy Alsobrooks, General Manager; Laura Powell, Sales Manager.

Jackson—W46CW, Great Oaks Broadcasting Corp. Phone: 504-928-3146. Fax: 504-928-5097.

Technical Facilities: 1000-w TPO, 37.8-kw ERP, 133-ft. above ground, 5026-ft. above sea level, lat. 32° 16' 40", long. 89° 59' 38". Holds CP for change to 37.5-kw ERP. BPTTL-JG0601CL. Transmitter: Water Tower, Rankin & Madison. Began Operation: August 1, 1995. Ownership: Great Oaks Broadcasting Corp. Personnel: Gene Blalock, General Manager.

Jackson—W49BX, Equity Broadcasting Corp. Phone: 501-221-0400. Technical Facilities: 1000-w TPO, 20.5-kw ERP, 1000-ft. above ground, 1466-ft. above sea level, lat. 32° 16' 38", long. 90° 17' 41". Transmitter: 140 Alpha Rd. 1. Began Operation: December 4, 1998. Ownership: Equity Broadcasting Corp.

***Jackson**—W53BD, Equity Broadcasting Corp. Phone: 501-221-0400. Technical Facilities: 1000-w TPO, 20.5-kw ERP, 1000-ft. above ground, 1466-ft. above sea level, lat. 32° 16' 53", long. 90° 17' 41". Transmitter: 140 Alpha Rd. 1. Ownership: Equity Broadcasting Corp.

***Jackson**—W59CV, Kaleidoscope Affiliates LLC. Phone: 501-221-0400. Technical Facilities: 1000-w TPO, 2.369-kw ERP, 1040-ft. above ground, 1506-ft. above sea level, lat. 32° 16' 53", long. 90° 17' 41". Transmitter: 1.4-mi. N of Forest Hill. Ownership: Kaleidoscope Foundation Inc.

***Jackson**—W67DO, Kaleidoscope Affiliates LLC. Phone: 501-221-0400. Technical Facilities: 1000-w TPO, 2.25-kw ERP, 1040-ft. above ground, 1506-ft. above sea level, lat. 32° 16' 53", long. 90° 17' 41". Transmitter: 1.4-mi. from Forest Hill at 324° TN. Ownership: Kaleidoscope Foundation Inc.

Jackson—WBMS-LP, Ch. 10, Gene A. Blalock. Phone: 601-948-7703. Fax: 601-949-4031. Technical Facilities: 10-w TPO, 0.1-kw ERP, 312-ft. above ground, 591-ft. above sea level, lat. 32° 18' 02", long. 90° 11' 08". Transmitter: 210 E. Capitol St. Equipment: TTC transmitter; Scala antenna. Began Operation: January 1, 1988. Ownership: Gene A. Blalock. Advertising: Yes. Rates: \$300.00/30 Sec.; \$1000.00/30 Minutes. Personnel: Gene Blalock, General Manager.

Jackson—WBXK-LP, Ch. 8, The Box Worldwide LLC. Phone: 305-674-5000. Fax: 305-604-5577. Web site: http://www.thebox.com. Technical Facilities: 10-w TPO, 0.91-kw ERP, 1007-ft. above ground, 1348-ft. above sea level, lat. 32° 16' 53", long. 90° 17' 41". Transmitter: Off Maddox Rd., N of Hwy. 16. Equipment: TTC transmitter; Scala antenna. Began Operation: January 1, 1989. Ownership: The Box Worldwide LLC. Represented (legal): Bryan Cave LLP. Personnel: Warren Reeves, General Manager; Jesse Coleman, Chief Engineer.

Jackson—WJKO-LP, Ch. 64, Tiger Eye Broadcasting Corp. Phone: 954-431-3144. Technical Facilities: 1000-w TPO, 5.2-kw ERP, 610-ft. above ground, 1020-ft. above sea level, lat. 32° 16' 00", long. 90° 16' 59". Transmitter: 140 Rebel Circle. Began Operation: September 1, 1986. Ownership: Tiger Eye Broadcasting Corp. Personnel: Gary Neubert, Sales.

McComb—W36AC, Trinity Broadcasting Network Inc. Phone: 714-832-2950. Studio: Enterprise Journal Bldg., McComb, MS 39648.

Technical Facilities: 500-w TPD, 12.77-kw ERP, 500-ft. above ground, 940-ft. above sea level, lat. 31° 16' 50", long. 90° 27' 05". Holds CP for change to 330-w TPO, 8-kw ERP. BMTTL-JA0702VP. Transmitter: 2.73-mi. N of city antenna at 30° TN from McComb. Equipment: Television Technology transmitter; Bogner antenna. Satellite earth station: Scientific-Atlanta, 3-meter. Began Operation: May 1, 1984. Ownership: Trinity Broadcasting Network Inc. Advertising: Yes.

***Meridian**—W20BS, Fred Hair. Phone: 208-461-3733. Fax: 208-461-3733. Technical Facilities: 1000-w TPO, 7.72-kw ERP, 295-ft. above ground, 925-ft. above sea level, lat. 32° 08' 18", long. 89° 05' 36". Transmitter: 1-mi. SW of Hero. Ownership: Fred Hair. Personnel: Harry Kaiser, General Manager.

***Meridian**—W34CH, John E. Cagle. Phone: 205-272-7794. Technical Facilities: 1000-w TPD, 7.72-kw ERP, 295-ft. above ground, 925-ft. above sea level, lat. 32° 08' 18", long. 89° 05' 36". Transmitter: 1-mi. SW of Hero. Ownership: John E. Cagle.

***Meridian**—W36BY, John E. Cagle. Phone: 205-272-7794. Technical Facilities: 1000-w TPD, 7.72-kw ERP, 295-ft. above ground, 925-ft. above sea level, lat. 32° 08' 18", long. 89° 05' 36". Transmitter: 1-mi. SW of Hero. Ownership: John E. Cagle.

***Meridian**—W43BM, MS Communications LLC. Phone: 310-552-7970. Technical Facilities: 1000-w TPD, 7.722-kw ERP, 295-ft. above ground, 925-ft. above sea level, lat. 32° 08' 18", long. 89° 05' 36". Transmitter: 1-mi. SW of Hero. Ownership: MS Communications LLC.

***Meridian**—W46CL, John E. Cagle. Phone: 205-272-7794. Technical Facilities: 1000-w TPO, 7.722-kw ERP, 1069-ft. above ground, 925-ft. above sea level, lat. 32° 08' 18", long. 89° 05' 36". Transmitter: 1-mi. SW of Hero. Ownership: John E. Cagle.

Meridian—W47CG, Trinity Broadcasting Network Inc. Phone: 714-832-2950. Fax: 714-730-0661. Technical Facilities: 100-w TPO, 10.1-kw ERP, lat. 30° 24' 34", long. 87° 12' 53". Satellite earth station: Scientific-Atlanta, 3.2-meter. Ownership: Trinity Broadcasting Network Inc. Note: Licensed as a translator.

***Meridian**—W48CF, MS Communications LLC. Phone: 310-552-7970. Technical Facilities: 1000-w TPO, 7.72-kw ERP, 295-ft. above ground, 925-ft. above sea level, lat. 32° 08' 18", long. 89° 05' 36". Transmitter: 1-mi. SW of Hero. Ownership: MS Communications LLC.

***Meridian**—W52CS, John E. Cagle.

- Technical Facilities:** 1000-w TPO, 7.722-kw ERP, 295-ft. above ground, 925-ft. above sea level, lat. 32° 08' 18", long. 89° 05' 36".
Transmitter: 1-mi. SW of Hero.
Ownership: John E. Cagle.
- ***Meridian**—W54CD, John E. Cagle.
Technical Facilities: 1000-w TPO, 7.72-kw ERP, 295-ft. above ground, 925-ft. above sea level, lat. 32° 08' 18", long. 89° 05' 36".
Transmitter: 5.5-mi. W of Rose Hill.
Ownership: John E. Cagle.
- ***Meridian**—W56DK, MS Communications LLC.
Phone: 310-552-7970.
Technical Facilities: 1000-w TPO, 7.72-kw ERP, 295-ft. above ground, 925-ft. above sea level, lat. 32° 08' 18", long. 89° 05' 36".
Transmitter: 1-mi. SW of Hero.
Ownership: MS Communications LLC.
- ***Meridian**—W59DE, MS Communications LLC.
Phone: 310-552-7970.
Technical Facilities: 1000-w TPO, 7.72-kw ERP, 295-ft. above ground, 925-ft. above sea level, lat. 32° 08' 18", long. 89° 05' 36".
Transmitter: 1-mi. SW of Hero.
Ownership: MS Communications LLC.
- ***Meridian**—W61CV, MS Communications LLC.
Phone: 310-552-7970.
Technical Facilities: 1000-w TPO, 7.72-kw ERP, 295-ft. above ground, 925-ft. above sea level, lat. 32° 08' 18", long. 89° 05' 36".
Transmitter: 1-mi. SW of Hero.
Ownership: MS Communications LLC.
- ***Meridian**—W65DE, MS Communications LLC.
Phone: 310-552-7970.
Technical Facilities: 1000-w TPO, 7.72-kw ERP, 295-ft. above ground, 925-ft. above sea level, lat. 32° 08' 18", long. 89° 05' 36".
Transmitter: 1-mi. SW of Hero.
Ownership: MS Communications LLC.
- ***Meridian**—W69DJ, MS Communications LLC.
Phone: 310-552-7970.
Technical Facilities: 1000-w TPO, 7.72-kw ERP, 295-ft. above ground, 925-ft. above sea level, lat. 32° 08' 18", long. 89° 05' 36".
Transmitter: 1-mi. SW of Hero.
Ownership: MS Communications LLC.
- ***Montrose**—W17BX, Mitzi Dunn. **Phone:** 205-875-4037.
Technical Facilities: 1000-w TPO, 9.59-kw ERP, 795-ft. above ground, 920-ft. above sea level, lat. 33° 18' 08", long. 91° 25' 13".
Transmitter: Hwy. 82, 7.2-mi. W of Lake Village.
Ownership: Mitzi Dunn.
- ***Montrose**—W20BR, Jerry Wayne Dunn. **Phone:** 205-875-4037.
Technical Facilities: 1000-w TPO, 9.66-kw ERP, 795-ft. above ground, 920-ft. above sea level, lat. 33° 18' 08", long. 91° 25' 13".
Transmitter: Hwy. 82, 7.5-mi. W of Lake Village.
Ownership: Jerry Wayne Dunn.
- ***Montrose**—W28BV, Allen Craig Smithoran. **Phone:** 205-875-4037.
Technical Facilities: 1000-w TPO, 10.54-kw ERP, 795-ft. above ground, 920-ft. above sea level, lat. 33° 18' 08", long. 91° 25' 13".
Transmitter: Hwy. 82, 7.5-mi. W of Lake Village.
Ownership: Allen Craig Smithoran.
- ***Montrose**—W31BL, Debra S. Wommack. **Phone:** 205-875-4037.
Technical Facilities: 1000-w TPO, 10.54-kw ERP, 795-ft. above ground, 920-ft. above sea level, lat. 33° 18' 08", long. 91° 25' 13".
Transmitter: Hwy. 82, 7.5-mi. W of Lake Village.
Ownership: Debra S. Wommack.
- ***Montrose**—W36CA, Mitzi Dunn. **Phone:** 205-875-4037.
Technical Facilities: 1000-w TPO, 10.54-kw ERP, 795-ft. above ground, 920-ft. above sea level, lat. 33° 18' 08", long. 91° 25' 13".
Transmitter: Hwy. 82, 7.5-mi. W of Lake Village.
Ownership: Mitzi Dunn.
- ***Montrose**—W42CG, Jerry Wayne Dunn. **Phone:** 205-875-4037.
Technical Facilities: 900-w TPO, 10.2-kw ERP, 795-ft. above ground, 920-ft. above sea level, lat. 33° 18' 08", long. 91° 25' 13".
Transmitter: Hwy. 82, 7.5-mi. W of Lake Village.
Ownership: Jerry Wayne Dunn.
- ***Montrose**—W46CP, Mitzi Dunn. **Phone:** 205-875-4037.
Technical Facilities: 1000-w TPO, 11.57-kw ERP, 795-ft. above ground, 920-ft. above sea level, lat. 33° 18' 08", long. 91° 25' 13".
Transmitter: Hwy. 82, 7.2-mi. W of Lake Village.
Ownership: Mitzi Dunn.
- ***Montrose**—W50CB, Debra S. Wommack. **Phone:** 205-875-4037.
Technical Facilities: 1000-w TPO, 12.42-kw ERP, 795-ft. above ground, 920-ft. above sea level, lat. 33° 18' 08", long. 91° 25' 13".
Transmitter: Hwy. 82, 7.2-mi. W of Lake Village.
Ownership: Debra S. Wommack.
- ***Montrose**—W54CF, Jerry Wayne Dunn. **Phone:** 205-875-4037.
Technical Facilities: 1000-w TPO, 12.48-kw ERP, 795-ft. above ground, 920-ft. above sea level, lat. 33° 18' 08", long. 91° 25' 13".
Transmitter: Hwy. 82, 7.5-mi. W of Lake Village.
Ownership: Jerry Wayne Dunn.
- ***Montrose**—W58CV, Debra S. Wommack. **Phone:** 205-875-4037.
Technical Facilities: 1000-w TPO, 12.61-kw ERP, 795-ft. above ground, 920-ft. above sea level, lat. 33° 18' 08", long. 91° 25' 13".
Transmitter: Hwy. 82, 7.2-mi. W of Lake Village.
Ownership: Debra S. Wommack.
- ***Montrose**—W62CT, Jerry Wayne Dunn. **Phone:** 205-875-4037.
Technical Facilities: 1000-w TPO, 12.41-kw ERP, 795-ft. above ground, 920-ft. above sea level, lat. 33° 18' 08", long. 91° 25' 13".
Transmitter: Hwy. 82, 7.5-mi. W of Lake Village.
Ownership: Jerry Wayne Dunn.
- ***Montrose**—W64CJ, Allen Craig Smithoran. **Phone:** 205-875-4037.
Technical Facilities: 1000-w TPO, 12.29-kw ERP, 795-ft. above ground, 920-ft. above sea level, lat. 33° 18' 08", long. 91° 25' 13".
Transmitter: Hwy. 82, 7.2-mi. W of Lake Village.
Ownership: Allen Craig Smithoran.
- ***Montrose**—W66CW, Debra S. Wommack. **Phone:** 205-875-4037.
Technical Facilities: 1000-w TPO, 10.54-kw ERP, 795-ft. above ground, 920-ft. above sea level, lat. 33° 18' 08", long. 91° 25' 13".
Transmitter: Hwy. 82, 7.5-mi. W of Lake Village.
Ownership: Debra S. Wommack.
- ***Montrose**—W68DC, Mitzi Dunn. **Phone:** 205-875-4037.
Technical Facilities: 1000-w TPO, 11.41-kw ERP, 795-ft. above ground, 920-ft. above sea level, lat. 33° 18' 08", long. 91° 25' 13".
Transmitter: Hwy. 82, 7.2-mi. W of Lake Village.
Ownership: Mitzi Dunn.
- Natchez**—W24CR, Louisiana Christian Broadcasting Inc. **Phone:** 318-322-1399. **Fax:** 318-323-3783.
Technical Facilities: 1000-w TPO, 33.2-kw ERP, 649-ft. above ground, 777-ft. above sea level, lat. 31° 30' 33", long. 91° 24' 19".
Holds CP for change to: 37.6-kw ERP, 810-ft. above sea level, lat. 31° 30' 09", long. 91° 19' 38".
Transmitter to: 4.4-mi. SE of the center of Natchez. BPTTL-JG0601NE.
Transmitter: 2.9-mi. S of Natchez.
Began Operation: October 21, 1999.
Ownership: Louisiana Christian Broadcasting Inc.
Personnel: Woody Jenkins, General Manager.
- Natchez**—W59DK, Trinity Broadcasting Network Inc. **Phone:** 714-832-2950. **Fax:** 714-730-0661.
Technical Facilities: 1000-w TPO, 7.3-kw ERP, 449-ft. above ground, 600-ft. above sea level, lat. 31° 30' 33", long. 91° 24' 19".
Transmitter: WNTZ-TV tower.
Satellite earth station: Scientific-Atlanta, 3.2-meter.
Began Operation: February 26, 1991.
Ownership: Trinity Broadcasting Network Inc.
Represented (engineering): Smith & Fisher.
Represented (legal): Colby M. May.
Personnel: Paul Crouch, General Manager; Ben Miller, Chief Engineer; Rod Henke, Sales Manager.
Note: Licensed as a translator.
- Pascagoula**—W51CU, Trinity Broadcasting Network Inc. **Phone:** 714-832-2950. **Fax:** 714-730-0661.
Technical Facilities: 1000-w TPO, 40.1-kw ERP, 266-ft. above ground, 276-ft. above sea level, lat. 30° 26' 54", long. 88° 33' 05".
Holds CP for change to: 92.8-kw ERP. BPTT-JG0601UU.
Requests modification of CP for change to: 20.5-kw ERP. BMPPT-990302JF.
Transmitter: 0.6-mi. NNW of Escatawpa.
Equipment: ITS transmitter; Andrew antenna.
Satellite earth station: Scientific-Atlanta, 3.2-meter.
Began Operation: May 8, 1990.
Ownership: Trinity Broadcasting Network Inc.
Represented (engineering): Smith & Fisher.
Represented (legal): Colby M. May.
Personnel: Paul Crouch, General Manager; Ben Miller, Chief Engineer; Rod Henke, Sales Manager.
Note: Licensed as a translator.
- Starkville**—W05BV, First United Methodist Church. **Phone:** 662-338-1002. **Fax:** 662-324-5364. **E-mail:** info
Studio: Box 728, Starkville, MS 39759.
- Technical Facilities:** 40-w TPO, 0.066-kw ERP, 141-ft. above ground, 531-ft. above sea level, lat. 33° 27' 47", long. 88° 49' 01".
Transmitter: Wilson at Lapkin St., Starkville.
Equipment: TTC transmitter; Scala antenna.
Satellite earth station: Drake receivers.
Began Operation: November 1, 1991.
Ownership: First United Methodist Church.
Multichannel TV Sound: Stereo only.
Personnel: Chris White, General Manager; Olen Booth, Chief Engineer.
- ***Tunica**—W14CD, Digital Entertainment Corp. **Phone:** 702-828-9003.
Technical Facilities: 1000-w TPO, 5-kw ERP, 200-ft. above ground, 459-ft. above sea level, lat. 34° 31' 39", long. 90° 37' 48".
Transmitter: 1360 Radio Dr., Helena, AR.
Ownership: Interactive Partners of America.
- Tupelo**—W22BS, WTVA Inc. **Phone:** 601-842-7620.
Technical Facilities: 310-w TPO, 3-kw ERP, 476-ft. above ground, 1338-ft. above sea level, lat. 34° 19' 24", long. 88° 42' 39".
Transmitter: 3.6-mi. N of Tupelo on U.S. 45 at Natchez.
Began Operation: August 12, 1997.
Ownership: WTVA Inc.
Personnel: Mark Ledbetter, General Manager; Wendell Robinson, Chief Engineer.
- Tupelo**—W32BH, WTVA Inc. **Phone:** 601-844-4083.
Technical Facilities: 310-w TPO, 3-kw ERP, 476-ft. above ground, 1338-ft. above sea level, lat. 34° 19' 24", long. 88° 42' 39".
Transmitter: 3.6-mi. N of Tupelo, on U.S. 45 at Natchez.
Began Operation: July 1, 1997.
Ownership: WTVA Inc.
Personnel: Mark Ledbetter, General Manager; Wendell Robinson, Chief Engineer.
- ***Tupelo**—W45BD, WTVA Inc.
Technical Facilities: 773-w TPO, 12-kw ERP, 846-ft. above sea level, lat. 34° 19' 24", long. 88° 42' 39".
Requests modification of CP for change to: 1000-w TPO, 4.9-kw ERP. BMPPTL-940915ID.
Transmitter: 2.5-mi. N of Tupelo.
Ownership: WTVA Inc.
- ***Tupelo**—W48BU, Sonlight Broadcasting Systems Inc. **Phone:** 205-633-2400.
Technical Facilities: 1000-w TPO, 7.2-kw ERP, 489-ft. above ground, 764-ft. above sea level, lat. 34° 18' 09", long. 88° 42' 21".
Transmitter: 2.1-mi. NNW of intersection of Rtes. 45 & 78.
Ownership: Sonlight Broadcasting Systems Inc.
- Vicksburg**—W26BB, Three Angels Broadcasting Network. **Phone:** 618-627-4651. **Fax:** 618-627-4155. **E-mail:** office@3abn.org. **Web site:** http://www.3abn.org.
Studio: 3391 Charley Good Rd., West Frankfort, IL 62896.
Technical Facilities: 1000-w TPO, 11.89-kw ERP, 600-ft. above sea level, lat. 32° 21' 34", long. 90° 50' 08".
Transmitter: No. 1 Old Jackson Rd., 3-mi. ENE of Vicksburg.
Equipment: Acrodyne transmitter; Jampro antenna.
Satellite earth station: DH Satellite, 3-meter; Manhattan receivers.
Began Operation: May 1, 1994.
Ownership: Three Angels Broadcasting Network Inc.
Multichannel TV Sound: No.

Mississippi—Low Power Television Stations

Advertising: No.
 Represented (engineering): Moses Primo.
 Represented (legal): David Silverman.
 Personnel: Moses Primo, Chief Engineer; Linda Shelton, Program Director.

Webb—WEBU-LP, Ch. 11, David Ellington. Phone: 601-375-9212.
 Studio: 307 John St., Webb, MS 38966.
 Technical Facilities: 10-w TPO, 0.028-kw ERP, 184-ft. above ground, 335-ft. above sea level, lat. 33° 56' 38", long. 90° 20' 40".
 Transmitter: 307 John St., Webb.
 Equipment: Television Technology transmitter; Scala antenna.
 Began Operation: October 1, 1988.
 Ownership: David Ellington.
 Advertising: Planned.

Missouri

Anderson, Noel & Pineville—K09VM, Deborah R. & Gary M. Kenny. Phone: 417-451-1440.
 Studio: Rte. 8, Box 428E, Neosho, MO 64850.
 Technical Facilities: 10-w TPO, 0.03-kw ERP, 225-ft. above ground, 1399-ft. above sea level, lat. 36° 36' 39", long. 94° 24' 28".
 Holds CP for change to 0.3-kw ERP, 236-ft. above sea level, lat. 0° 00' 00", long. 0° 00' 00". BPTTL-JF0415AT.
 Transmitter: E of U.S. Hwy. 71, 0.3-mi. N of State Hwy. EE.
 Equipment: Television Technology transmitter; Scala antenna.
 Satellite earth station: Uniden, 3-meter.
 Began Operation: May 15, 1991.
 Ownership: Deborah R. Kenny; Gary M. Kenny.
 Advertising: Yes. Rates: \$15.00/30 Sec.; \$25.00/Min.
 Personnel: Deborah R. Kenny, General Manager; Gary M. Kenny, Engineer.

Aurora—K61GJ, New Life Evangelistic Center Inc. Phone: 314-436-2424.
 Technical Facilities: 1000-w TPO, 32-kw ERP, 270-ft. above ground, 1844-ft. above sea level, lat. 36° 52' 50", long. 93° 42' 36".
 Transmitter: 0.5-mi. E of State Rd. 39, 5-mi. S of Aurora.
 Began Operation: March 4, 1996.
 Ownership: New Life Evangelistic Center Inc.
 Note: Operating as a translator.

Branson—K05JQ, Miller Family Broadcasting LLC.
 Technical Facilities: 10-w TPO, 0.015-kw ERP, 1227-ft. above sea level, lat. 36° 36' 40", long. 93° 14' 29".
 Holds CP to change city of license to Branson, Forsythe & Kimberling City, 0.08-kw ERP, 1220-ft. above sea level, lat. 36° 36' 38", long. 93° 14' 22". Transmitter to 0.7-mi. NNW of U.S. Rte. 65 & State Rte. 165, near Point Lookout, MO. BMTTL-940411CT.
 Transmitter: 0.62-mi. S of School of the Ozarks.
 Began Operation: March 15, 1993.
 Ownership: Miller Family Broadcasting LLC.
 Personnel: Jerry Landers, General Manager; Dean Fagan, Chief Engineer.

***Branson**—K17DL, Miller Family Broadcasting LLC.
 Technical Facilities: 2000-w TPO, 4.8-kw ERP, 394-ft. above ground, 1473-ft. above sea level, lat. 36° 36' 38", long. 93° 14' 22".
 Transmitter: 0.2-mi. ESE of State Rtes. T & 76, near Branson.
 Ownership: Miller Family Broadcasting LLC.

Branson—K25BD, Christians Incorporated for Christ Inc. Phone: 417-337-8747. Fax: 417-337-5503.
 Technical Facilities: 1000-w TPO, 14.2-kw ERP, 236-ft. above ground, 1206-ft. above sea level, lat. 36° 38' 24", long. 93° 14' 31".
 Transmitter: Branson Heights Shopping Center, Branson.
 Equipment: Television Technology transmitter; Scala antenna.
 Satellite earth station: Scientific-Atlanta.
 Began Operation: January 1, 1988.
 Ownership: Christians Incorporated for Christ Inc.
 Personnel: Keith O'Neil, General Manager.

***Branson**—K63FY, Astral Weeks. Phone: 202-887-0600.
 Technical Facilities: 106-w TPO, 1-kw ERP, 159-ft. above ground, 951-ft. above sea level, lat. 36° 39' 30", long. 93° 07' 20".
 Transmitter: 5-mi. NE of Branson Power Site.
 Ownership: Astral Weeks.

Branson—KBNS-LP, Ch. 38, The Vacation Channel Inc. Phone: 417-334-1200.
 Technical Facilities: 1000-w TPO, 18.97-kw ERP, 1355-ft. above sea level, lat. 36° 43' 52", long. 93° 10' 03".
 Holds CP for change to 15.5-kw ERP, 151-ft. above ground, 1391-ft. above sea level.
 Transmitter to 2.1-mi. N of Rockaway Beach. BPTTL-20000302AAS.
 Transmitter: 0.3-mi. N of U.S. Hwy. 160, 93.8° perpendicular from center of Walnut.
 Ownership: The Vacation Channel.

Branson—KNJD-LP, Ch. 59, New Life Evangelistic Center Inc.
 Technical Facilities: 1000-w TPO, 15.23-kw ERP, 236-ft. above ground, 1476-ft. above sea level, lat. 36° 43' 52", long. 93° 10' 03".
 Holds CP for change to 740-w TPO, 10.5-kw ERP. BPTTL-JG0601NA.
 Transmitter: 1.7-mi. N of U.S. Rte. 160, 0.5-mi. NE of State Rd. 176 & U.S. 160, 2.1-mi.
 Began Operation: November 29, 1995.
 Ownership: New Life Evangelistic Center Inc.

***Cape Girardeau**—K33EQ, Douglas A. Johnson. Phone: 815-654-1815.
 Technical Facilities: 100-w TPO, 1.16-kw ERP, 150-ft. above ground, 663-ft. above sea level, lat. 37° 09' 27", long. 89° 36' 20".
 Transmitter: Scott County Rd. 223, Chaffee.
 Ownership: Douglas Johnson.

***Cape Girardeau**—K35EN, Donald D. Paul.
 Technical Facilities: 100-w TPO, 1.16-kw ERP, 197-ft. above ground, 663-ft. above sea level, lat. 37° 09' 27", long. 89° 36' 20".
 Transmitter: Scott County Rd. 223, Chaffee.
 Ownership: Donald D. Paul.

***Cape Girardeau**—K47FB, John DiGiuseppe. Phone: 717-238-3550.
 Technical Facilities: 100-w TPO, 1.16-kw ERP, 150-ft. above ground, 663-ft. above sea level, lat. 37° 09' 27", long. 89° 36' 20".
 Transmitter: Scott County Rd. 223, Chaffee.
 Ownership: John DiGiuseppe.

***Cape Girardeau**—K53FX, Gerald T. Kelley.
 Technical Facilities: 100-w TPO, 1.16-kw ERP, 150-ft. above ground, 663-ft. above sea level.
 Transmitter: Scott County Rd. 223, Chaffee.
 Ownership: Gerald T. Kelley.

Cape Girardeau—K53FZ, Tri-State Christian TV Inc. Phone: 618-997-9333. Fax: 618-997-1859. Web site: <http://www.tct-net.org>.
 Technical Facilities: 1000-w TPO, 9.1-kw ERP, 774-ft. above ground, 1414-ft. above sea level, lat. 37° 22' 16", long. 89° 31' 52".
 Holds CP for change to 8.7-kw ERP. BPTTL-JG0601QW.
 Transmitter: 0.68-mi. S of Bainbridge Rd., approx. 4-mi. N of Cape Girardeau.
 Equipment: Television Technology transmitter; Bogner antenna.
 Began Operation: April 3, 1989.
 Ownership: Tri-State Christian TV Inc.
 Advertising: No.
 Personnel: Fortune Brayfield, Station Manager.
 Note: Operating as a translator.

***Cape Girardeau**—K55HL, Elmer D. Fink.
 Technical Facilities: 100-w TPO, 1.16-kw ERP, 150-ft. above ground, 663-ft. above sea level, lat. 37° 09' 27", long. 89° 36' 20".
 Transmitter: Scott County Rd. 223, Chaffee.
 Ownership: Elmer D. Fink.

***Cape Girardeau**—K58FD, Robert K. Hofem Trust.
 Technical Facilities: 100-w TPO, 1.16-kw ERP, 150-ft. above ground, 663-ft. above sea level, lat. 37° 09' 27", long. 89° 36' 20".
 Transmitter: Scott County Rd. 223, Chaffee.
 Ownership: Robert K. Hofem Trust.

***Cape Girardeau**—K65GP, Brewer Family Trust.
 Phone: 818-342-1290.
 Technical Facilities: 100-w TPO, 1.16-kw ERP, 150-ft. above ground, 663-ft. above sea level, lat. 37° 09' 27", long. 89° 36' 20".
 Transmitter: Scott County Rd. 223, Chaffee.
 Ownership: Brewer Family Trust.

Cape Girardeau—K67HF, Gerald T. Kelley.
 Technical Facilities: 100-w TPO, 1.16-kw ERP, 150-ft. above ground, 633-ft. above sea level, lat. 37° 09' 27", long. 89° 36' 20".
 Transmitter: Scott County Rd. 223, Chaffee.
 Ownership: Gerald T. Kelley.
 Note: Licensed as a translator.

***Cape Girardeau**—K69HT, Robert K. Hofem Trust.
 Technical Facilities: 100-w TPO, 1.16-kw ERP, 150-ft. above ground, 663-ft. above sea level, lat. 37° 09' 27", long. 89° 36' 20".
 Transmitter: Scott County Rd. 223, Chaffee.
 Ownership: Robert K. Hofem Trust.

Carthage—K05KD, Word of God Fellowship Inc.
 Technical Facilities: 10-w TPO, 0.17-kw ERP, 57-ft. above ground, 1124-ft. above sea level, lat. 37° 08' 14", long. 94° 18' 49".
 Transmitter: 1-mi. W of U.S. 571 & HH junction.
 Began Operation: July 2, 1996.
 Ownership: Word of God Fellowship Inc.

Columbia—K02NQ, Benedek License Corp.
 Studio: 23 S. 8th St., Columbia, MO 65201.
 Technical Facilities: 10-w TPO, 0.143-kw ERP, 95-ft. above ground, 837-ft. above sea level, lat. 38° 57' 03", long. 92° 19' 43".
 Transmitter: 23 S. 8th St., Columbia.
 Equipment: Television Technology transmitter; Scala antenna.
 Began Operation: June 1, 1990.
 Ownership: Benedek Broadcasting Co. LLC.
 Advertising: Yes. Rates: \$20.00/30 Sec.; \$40.00/Min.
 Personnel: Jim Karpowicz, General Manager.

Columbia—K11SN, Thomas Richard Koenig. Phone: 573-442-1111.
 Studio: 405 Business Loop 70 E, Columbia, MO 65201.
 Technical Facilities: 10-w TPO, 0.044-kw ERP, 200-ft. above ground, 945-ft. above sea level, lat. 38° 57' 54", long. 92° 19' 54".
 Transmitter: 405 Business Loop 70 E, Columbia, MO 65201.
 Equipment: Acrodyne transmitter; Scala antenna.
 Satellite earth station: Satellite Technology, 4-meter.
 Began Operation: October 1, 1990.
 Ownership: Richard E. Koenig.

***Columbia**—K51FB, Glenda R. Harders. Phone: 402-443-3198.
 Technical Facilities: 250-w TPO, 2.91-kw ERP, 605-ft. above ground, 1427-ft. above sea level, lat. 38° 47' 38", long. 92° 26' 40".
 Transmitter: 1-mi. NE of Jamestown.
 Ownership: Glenda R. Harders.

Columbia—K56AU, Trinity Broadcasting Network Inc. Phone: 714-832-2950.
 Technical Facilities: 1000-w TPO, 6.7-kw ERP, 440-ft. above ground, 899-ft. above sea level, lat. 38° 57' 21", long. 92° 16' 24".
 Transmitter: KARO/KFMZ tower.
 Began Operation: January 1, 1986.
 Ownership: Trinity Broadcasting Network Inc.
 Represented (engineering): Smith & Fisher.
 Represented (legal): Colby M. May.
 Note: Licensed as a translator.

***Columbia & Jefferson**—K52GL, Roger E. Harders. Phone: 402-443-3198.
 Technical Facilities: 250-w TPO, 2.79-kw ERP, 603-ft. above ground, 1427-ft. above sea level, lat. 38° 46' 57", long. 92° 27' 26".
 Holds CP for change to 1000-w TPO, 50-kw ERP, 337-ft. above ground, 1177-ft. above sea level, lat. 38° 36' 02", long. 90° 56' 10". Transmitter to 796 Osage Ridge Rd., Augusta, to Ch. 52. BPTTL-980601SX.
 Requests modification of CP for change to 100-w TPO, 51-kw ERP, 870-ft. above sea level. Requests change of principal community to Jamestown. BMTTL-990712JE.
 Transmitter: 1-mi. NE of Jamestown.
 Ownership: Roger E. Harders.

***Columbia & Jefferson City**—K14JU, Glenda R. Harders.
 Technical Facilities: 1000-w TPO, 12.9-kw ERP, 1125-ft. above ground, 1949-ft. above sea level, lat. 38° 46' 57", long. 92° 27' 26".
 Transmitter: 1-mi. NE of Jamestown, E of County Rd. Y.
 Ownership: Glenda R. Harders.

***Columbia & Jefferson City**—K36EF, Laritta M. Morehead West. Phone: 402-245-2038.
 Technical Facilities: 1000-w TPO, 15.7-kw ERP, 1125-ft. above ground, 1948-ft. above sea level, lat. 38° 46' 57", long. 92° 27' 26".
 Transmitter: 1-mi. NE of Jamestown, adjacent to area E of County Rd. Y.
 Ownership: Laritta M. Morehead West.

***Columbia & Jefferson City**—K38EO, Laritta M. Morehead West. Phone: 402-245-2038.
 Technical Facilities: 1000-w TPO, 15.9-kw ERP, 1125-ft. above ground, 1948-ft. above sea level, lat. 38° 46' 57", long. 92° 27' 26".
 Transmitter: 1-mi. NE of Jamestown, adjacent to area E of County Rd. Y.
 Ownership: Laritta M. Morehead West.

Long Distance Competition

REPORT

For Information, call 800-771-9202

The Authoritative News Service Covering
Mass Media Interactive Video and Audio

***Columbia & Jefferson City—K53FX**, Roger E. Harders. Phone: 402-443-3198.
Technical Facilities: 740-w TPO, 16.1-kw ERP, 1125-ft. above ground, 1948-ft. above sea level, lat. 38° 46' 57", long. 92° 27' 26".
Transmitter: 1-mi. NE of Jamestown.
Ownership: Roger E. Harders.

***Columbia & Jefferson City—K54FQ**, Ch. 33, Laritta M. Morehead West. Phone: 402-245-2038.
Technical Facilities: 1000-w TPO, 17.5-kw ERP, 1125-ft. above ground, 1948-ft. above sea level, lat. 38° 46' 57", long. 92° 27' 25".
Transmitter: 1-mi. NE of Jamestown, adjacent to area E of County Rd. Y.
Ownership: Laritta M. Morehead West.

***Eldridge & Lebanon—K65FM**, Robert Hitt & Monti R. Durham. Phone: 714-786-6060.
Technical Facilities: 100-w TPO, 0.85-kw ERP, 1686-ft. above sea level, lat. 37° 49' 10", long. 92° 44' 51".
Transmitter: 1-mi. S of Eldridge on Rd. E.
Ownership: Robert Hitt; Monti R. Durham.

Jefferson City—K11TB, Benedek License Corp. Technical Facilities: 10-w TPO, 0.015-kw ERP, 322-ft. above ground, 997-ft. above sea level, lat. 38° 33' 50", long. 92° 11' 21".
Transmitter: 3109 S. Ten Mile Rd., Jefferson City.
Ownership: Benedek Broadcasting Co. LLC.

***Joplin—K04OV**, Harold A. & Shirley A. Miles. Phone: 615-636-8358.
Technical Facilities: 10-w TPO, 0.11-kw ERP, 200-ft. above ground, 1220-ft. above sea level, lat. 37° 04' 23", long. 94° 32' 54".
Transmitter: 2510 W. 20th St.
Ownership: Harold A. & Shirley A. Miles.

Joplin—K36DF, New Life Evangelistic Center Inc. Technical Facilities: 1000-w TPO, 14.38-kw ERP, 1171-ft. above sea level, lat. 36° 58' 54", long. 94° 28' 36".
Transmitter: 7-mi. S of Joplin, W of U.S. 71.
Began Operation: March 1, 1996.
Ownership: New Life Evangelistic Center Inc.
Note: Operating as a translator.

***Joplin—K52FC**, T.E. Dickerson. Technical Facilities: 143-w TPO, 1-kw ERP, 407-ft. above ground, 1453-ft. above sea level, lat. 37° 04' 10", long. 94° 32' 49".
Transmitter: 0.9-mi. NW of I-44.
Ownership: T. E. Dickerson.

***Joplin—K55HU**, Jay B. Clute. Technical Facilities: 1000-w TPO, 1.16-kw ERP, 423-ft. above ground, 1220-ft. above sea level, lat. 37° 04' 23", long. 94° 32' 54".
Transmitter: 2510 W. 20th St.
Ownership: Jay B. Clute.

Joplin—KGCS-LP, Ch. 57, Board of Regents, Missouri Southern State. Phones: 417-625-9375; 417-625-9777. Fax: 417-625-9742. Web site: <http://www.mssc.edu/corn/msstv.htm>. Studio: 3950 E. Newman Rd., Joplin, MO 64801-1595.
Technical Facilities: 507-w TPO, 4.2-kw ERP, 125-ft. above ground, 1116-ft. above sea level, lat. 37° 05' 16", long. 94° 30' 48".
Transmitter: Atop the Mercantile Bank Bldg. at 4th St., Joplin.
Equipment: Acrodyne transmitter, Scala antenna.
Satellite earth station: DX Engineering, 5-meter.
Began Operation: January 1, 1988.

Ownership: Missouri Southern State College.
Advertising: No.
Personnel: Jay R. Moorman, Executive Manager; Judy Stiles, General Manager; Don Ross, Chief Engineer.

Joplin—KJDS-LP, Ch. 20, Tiger Eye Broadcasting Corp. Phone: 954-431-3144.
Technical Facilities: 100-w TPO, 1.16-kw ERP, 200-ft. above ground, 1220-ft. above sea level, lat. 37° 04' 23", long. 94° 32' 54".
Holds CP for change to 445-w TPO, 4-kw ERP, 1470-ft. above sea level, lat. 37° 01' 15", long. 94° 32' 23". Transmitter to Shoa Creek Dr., 2-mi. S of Joplin. BMMPTL-19990524JA.
Transmitter: 2510 W. 20th St.
Began Operation: December 8, 1999.
Ownership: Tiger Eye Broadcasting Corp.

Joplin & Carthage—K44ER, Gary M. & Deborah R. Kenny. Phone: 417-623-4646.
Technical Facilities: 1000-w TPO, 3.42-kw ERP, 689-ft. above ground, 1726-ft. above sea level, lat. 37° 04' 49", long. 94° 33' 25".
Transmitter: 0.5-mi. SW of Rte. 60 & Schifferdecker intersection.
Equipment: TTC transmitter; Scala antenna.
Satellite earth stations: M/A-Corn, 3.2-meter; Uniden, 3.2-meter.
Began Operation: September 1, 1996.
Ownership: Deborah R. Kenny, 50%; Gary M. Kenny, 50%.
Multichannel TV Sound: Stereo only.
Personnel: Gary Kenny, Chief Engineer.

Joplin-Carthage—KCLJ-LP, Ch. 46, Gary M. & Deborah R. Kenny. Phone: 417-451-1440. Fax: 417-623-4646.
Studio: 1146 Lark, Joplin, MO 64804.
Technical Facilities: 1000-w TPO, 8.47-kw ERP, 292-ft. above ground, 1476-ft. above sea level, lat. 37° 01' 00", long. 94° 24' 20".
Holds CP for change to 3.42-kw ERP, 689-ft. above ground, 1726-ft. above sea level, lat. 37° 04' 49", long. 94° 33' 25". Transmitter to 0.5-mi. SW of Rte. 60 & Schifferdecker intersection. BPTTL-JF0415AR.
Transmitter: E of Hwy. 71, Marion Twp.
Equipment: Television Technology transmitter; Scala antenna.
Satellite earth stations: M/A-Corn, 3.3-meter; Uniden, 3.3-meter.
Began Operation: August 11, 1993.
Ownership: Deborah R. Kenny; Gary M. Kenny.
Advertising: Planned.
Personnel: Gary Kenny, Chief Executive Officer; Deborah R. Kenny, General Manager.

Kansas City—K26CR, North Central LPTV Inc. Phone: 212-314-7224. Fax: 212-314-7239.
Technical Facilities: 23.9-kw ERP, lat. 39° 01' 19", long. 94° 30' 50".
Transmitter: 6309 E. 56th St.
Equipment: ITS transmitter; Dielectric antenna.
Ownership: USA Broadcasting.
Personnel: John Skelkin, General Manager.

Kansas City—K35CT, VVI LPTV Inc. Technical Facilities: 1000-w TPO, 16.8-kw ERP, 827-ft. above ground, 1709-ft. above sea level, lat. 39° 04' 24", long. 94° 29' 06".
Transmitter: 2800 Wallace Ave.
Ownership: ValueVision International Inc.

Kansas City—K48FS, VVI LPTV Inc. Phone: 612-947-5200.
Technical Facilities: 1000-w TPO, 12.7-kw ERP, 827-ft. above ground, 1709-ft. above sea level, lat. 39° 04' 24", long. 94° 29' 06".
Transmitter: 2800 Wallace Ave.
Ownership: ValueVision International Inc.

***Kirksville—K47ER**, James C. Jamison. Phone: 510-784-0771.
Technical Facilities: 1000-w TPO, 1-kw ERP, 400-ft. above ground, 1096-ft. above sea level, lat. 40° 13' 32", long. 92° 00' 54".
Transmitter: 5-mi. N of Knox City.
Ownership: James C. Jamison.

Lebanon—K29DA, Ana L. Winkler. Phone: 908-536-5065.
Technical Facilities: 167-w TPO, 0.501-kw ERP, 502-ft. above ground, 1686-ft. above sea level, lat. 37° 49' 10", long. 92° 44' 51".
Transmitter: 1-mi. S of Eldridge on Rd. E.
Began Operation: October 31, 1996.
Ownership: Ana L. Winkler.

Lebanon—K40EP, Ana L. Winkler. Phone: 908-536-5065.
Technical Facilities: 167-w TPO, 0.5-kw ERP, 502-ft. above ground, 1686-ft. above sea level, lat. 37° 49' 10", long. 92° 44' 51".
Transmitter: 1-mi. S of Eldridge on Rd. E.
Began Operation: February 24, 1997.
Ownership: Ana L. Winkler.

Lebanon—K51ES, Jeffrey Narod. Phone: 516-679-9112.
Technical Facilities: 167-w TPO, 0.5-kw ERP, 548-ft. above ground, 1686-ft. above sea level, lat. 37° 49' 10", long. 92° 44' 51".
Transmitter: 1-mi. S of Eldridge on Rd. E.
Began Operation: February 24, 1997.
Ownership: Jeffrey Narod.

Lebanon—K53FK, Jeffrey Narod. Phone: 516-679-9112.
Technical Facilities: 167-w TPO, 0.5-kw ERP, 892-ft. above ground, 1686-ft. above sea level, lat. 37° 49' 10", long. 92° 44' 51".
Transmitter: 1-mi. S of Eldridge on Rd. E.
Began Operation: February 24, 1997.
Ownership: Jeffrey Narod.

Lebanon—K55HD, Jeffrey Narod. Phone: 516-679-9112.
Technical Facilities: 500-w TPO, 0.5-kw ERP, 502-ft. above ground, 1686-ft. above sea level, lat. 37° 49' 10", long. 92° 44' 51".
Transmitter: 1-mi. S of Eldridge on Rd. E.
Began Operation: October 31, 1996.
Ownership: Jeffrey Narod.

Lebanon—K59FD, Jeffrey Narod. Phone: 516-679-9112.
Technical Facilities: 167-w TPO, 0.501-kw ERP, 502-ft. above ground, 1686-ft. above sea level, lat. 37° 49' 10", long. 92° 44' 51".
Transmitter: 1-mi. S of Eldridge on Rd. E.
Began Operation: October 31, 1996.
Ownership: Jeffrey Narod.

Lebanon—K64FQ, New Life Evangelistic Center Inc. Technical Facilities: 891-w TPO, 9.96-kw ERP, 489-ft. above ground, 1670-ft. above sea level, lat. 37° 49' 10", long. 92° 44' 51".
Transmitter: State Rds. E & D, 0.5-mi. SE of Eldridge.
Ownership: New Life Evangelistic Center Inc.

Marshfield—K68EL, New Life Evangelistic Center Inc. Phone: 314-436-2424.
Technical Facilities: 942-w TPO, 27.6-kw ERP, 476-ft. above ground, 1916-ft. above sea level, lat. 37° 11' 10", long. 93° 01' 23".
Transmitter: 5.6-mi. NW of Fordland.
Ownership: New Life Evangelistic Center Inc.

Moberly—K59FL, Whedbee Broadcasting Corp. Technical Facilities: 20-w TPO, 0.23-kw ERP, 98-ft. above ground, 941-ft. above sea level, lat. 39° 25' 07", long. 92° 24' 01".
Transmitter: Rte. 4, Randolph County.
Began Operation: February 13, 1996.
Ownership: Whedbee Broadcasting Corp.

Monett—K38DD, Peggy L. Davis & Deborah R. Kenny. Phone: 417-451-1440.
Technical Facilities: 100-w TPO, 0.985-kw ERP, 130-ft. above ground, 1500-ft. above sea level, lat. 36° 56' 15", long. 93° 55' 30".
Transmitter: County Rd. 37 at northern city limits, Monett.
Equipment: Television Technology transmitter; Scala antenna.
Satellite earth station: Uniden, 3.2-meter.
Began Operation: November 1, 1991.
Ownership: Peggy L. Davis; Deborah R. Kenny.
Personnel: Deborah R. Kenny, General Manager; Gary M. Kenny, Chief Engineer.

***Neosho—KJPX-LP**, Gary M. & Deborah R. Kenny. Technical Facilities: 1000-w TPO, 9.87-kw ERP, 158-ft. above ground, 1391-ft. above sea level, lat. 36° 52' 38", long. 92° 24' 24".
Ownership: Deborah R. Kenny; Gary M. Kenny.

Osage Beach—K44DO, New Life Evangelistic Center Inc. Technical Facilities: 1000-w TPO, 0.791-kw ERP, 1270-ft. above sea level, lat. 38° 09' 23", long. 92° 36' 43".
Holds CP for change to 12.8-kw ERP, 351-ft. above ground, 1270-ft. above sea level, lat. 39° 09' 24", long. 92° 36' 49". BPTTL-960515JQ.
Transmitter: Lake Rd. 54-22 & Sunset Rd.
Ownership: New Life Evangelistic Center Inc.
Note: Operating as a translator.

Poplar Bluff—K26EC, Vincie Pritchard. Technical Facilities: 100-w TPO, 0.738-kw ERP, 486-ft. above ground, 984-ft. above sea level, lat. 36° 48' 04", long. 90° 27' 06".
Transmitter: Rte. 67, 1-mi. N of Poplar Bluff.
Ownership: Vincie Pritchard.

Poplar Bluff—K28ED, James W. Pringle. Phone: 707-255-6755.
Technical Facilities: 100-w TPO, 0.738-kw ERP, 485-ft. above ground, 984-ft. above sea level, lat. 36° 48' 04", long. 90° 27' 06".
Transmitter: Rte. 67, 1-mi. N of Poplar Bluff.
Began Operation: February 25, 1997.
Ownership: James W. Pringle.

Poplar Bluff—K31EB, Lyn Guin. Phone: 916-441-0653.

Missouri—Low Power Television Stations

- Technical Facilities:** 100-w TPO, 0.74-kw ERP, 485-ft. above ground, 984-ft. above sea level, lat. 36° 48' 04", long. 90° 27' 06".
Transmitter: Rte. 67, 1-mi. N of Poplar Bluff.
Began Operation: November 25, 1996.
Ownership: Lyn R. Guin.
- Poplar Bluff—K35EP, Jeffrey Narod.** Phone: 516-679-9112.
Technical Facilities: 100-w TPO, 0.738-kw ERP, 485-ft. above ground, 984-ft. above sea level, lat. 36° 48' 04", long. 90° 27' 06".
Transmitter: Rte. 67, 1-mi. N of Poplar Bluff.
Began Operation: March 20, 1997.
Ownership: Jeffrey Narod.
- Poplar Bluff—K39CP, Trinity Broadcasting Network Inc.** Phone: 714-832-2950. Fax: 714-730-0661.
Technical Facilities: 1000-w TPO, 20.6-kw ERP, 479-ft. above ground, 981-ft. above sea level, lat. 36° 48' 04", long. 90° 27' 06".
Transmitter: Side of existing KPOB-TV tower.
Ownership: Trinity Broadcasting Network Inc.
Represented (engineering): Smith & Fisher.
Represented (legal): Colby M. May.
Personnel: Paul Crouch, General Manager; Ben Miller, Chief Engineer; Rod Henke, Sales Manager.
- Poplar Bluff—K56FP, Lloyd Johnson.** Phone: 218-436-2817.
Technical Facilities: 100-w TPO, 0.738-kw ERP, 485-ft. above ground, 984-ft. above sea level, lat. 36° 48' 04", long. 90° 27' 06".
Transmitter: Rte. 67, 1-mi. N of Poplar Bluff.
Began Operation: October 31, 1996.
Ownership: Lloyd Johnson.
- Poplar Bluff—K59FE, Marie Johnson.** Phone: 218-436-2817.
Technical Facilities: 100-w TPO, 0.738-kw ERP, 485-ft. above ground, 984-ft. above sea level, lat. 36° 48' 04", long. 90° 27' 06".
Transmitter: Rte. 67, 1-mi. N of Poplar Bluff.
Began Operation: October 31, 1996.
Ownership: Marie Johnson.
- *Poplar Bluff—K64EW, Nancy Deboer Living Trust.** Phone: 616-898-2179.
Technical Facilities: 100-w TPO, 0.738-kw ERP, 485-ft. above ground, 984-ft. above sea level, lat. 36° 48' 04", long. 90° 27' 06".
Transmitter: Rte. 67, 1-mi. N of Poplar Bluff.
Ownership: Nancy Deboer Living Trust.
- Poplar Bluff—K68FL, Ana Winkler.**
Technical Facilities: 100-w TPO, 0.738-kw ERP, 486-ft. above ground, 984-ft. above sea level, lat. 36° 48' 04", long. 90° 27' 06".
Transmitter: Rte. 67, 1-mi. N of Poplar Bluff.
Began Operation: February 24, 1997.
Ownership: Ana L. Winkler.
- Rolla—K07SO, The Curators of the University of Missouri.** Phone: 573-882-8888. Fax: 573-884-8888. E-mail: komu@showme.missouri.edu. Web site: <http://www.komu.com>.
Studio: Hwy. 63 S, Columbia, MO 65201.
Technical Facilities: 10-w TPO, 0.15523-kw ERP, 145-ft. above ground, 1345-ft. above sea level, lat. 37° 57' 35", long. 91° 46' 19".
Transmitter: Thomas Jefferson Hall, 202 W. 18th St., Rolla.
Equipment: TTC transmitter; Scala antenna.
Began Operation: April 1, 1983.
Ownership: The Curators of the University of Missouri.
Advertising: No.
- Personnel:** Martin Siddall, Manager; Lee Eggers, Chief Engineer.
Note: Operating as a translator.
- Springfield—K08MA, Metropolitan Radio Group Inc.** Phone: 417-863-6371. Fax: 417-581-5596.
Studio: 1549 Greenbridge, Springfield, MO 65808.
Technical Facilities: 100-w TPO, 0.212-kw ERP, 1631-ft. above ground, lat. 37° 12' 06", long. 93° 14' 01".
Transmitter: 3000 E. Cherry St.
Equipment: Emcee transmitter; Scala antenna.
Ownership: Metropolitan Radio Group Inc.
Personnel: Mark Acker, General Manager; Martha Katona, Sales Manager.
- Springfield—K15CZ, Miller Family Broadcasting LLC.**
Technical Facilities: 247-w TPO, 4.56-kw ERP, 479-ft. above ground, 1863-ft. above sea level, lat. 37° 13' 25", long. 93° 14' 30".
Transmitter: 2650 E. Division Rd.
Ownership: Miller Family Broadcasting LLC.
- Springfield—K39CI, New Life Evangelistic Center Inc.**
Technical Facilities: 8.8-kw ERP, lat. 37° 12' 47", long. 93° 17' 14".
Ownership: New Life Evangelistic Center Inc.
- Springfield—K41FQ, Trinity Broadcasting Network Inc.** Phone: 714-832-2950. Fax: 714-730-0661.
Technical Facilities: 1000-w TPO, 8.6-kw ERP, 302-ft. above ground, 1696-ft. above sea level, lat. 37° 05' 17", long. 93° 10' 34".
Holds CP for change to 94.9-kw ERP, 2241-ft. above sea level, lat. 37° 11' 41", long. 92° 56' 07". Transmitter to side of existing KDEB-TV tower, 2.5-mi. NNE of Fordland. BPTTL-JG0601VI.
Transmitter: County Line Rd., 0.9-mi. E of County Rd., 4.1-mi. NNE of Ozark.
Satellite earth station: Scientific-Atlanta, 3.2-meter; Scientific-Atlanta receivers.
Began Operation: November 10, 1989.
Ownership: Trinity Broadcasting Network Inc.
Represented (engineering): Smith & Fisher.
Represented (legal): Colby M. May.
Personnel: Paul Crouch, General Manager; Ben Miller, Chief Engineer; Rod Henke, Sales Manager.
- Springfield—K49DG, Trinity Broadcasting Network Inc.** Phone: 714-832-2950. Fax: 714-730-0661.
Technical Facilities: 1000-w TPO, 9.912-kw ERP, 289-ft. above ground, 1620-ft. above sea level, lat. 37° 12' 06", long. 93° 14' 01".
Holds CP for change to 8.2-kw ERP, 266-ft. above ground, 1608-ft. above sea level, lat. 0° 00' 00", long. 0° 00' 00". Transmitter to 3004 E. Cherry St., Springfield. BPTTL-970109JF.
Transmitter: 3000 E. Cherry St.
Began Operation: September 16, 1997.
Ownership: Trinity Broadcasting Network Inc.
Note: Licensed as a translator.
- *Springfield—K51FG, Jeffrey R. Matsen.** Phone: 949-442-9191. Fax: 949-442-9199.
Technical Facilities: 138-w TPO, 1-kw ERP, 325-ft. above ground, 1880-ft. above sea level, lat. 37° 11' 40", long. 92° 56' 04".
Transmitter: 2-mi. SE of Fort Ford.
Ownership: Jeffrey R. Matsen.
- *Springfield—K53FI, Richard Charles.** Phone: 714-837-5485.
- Technical Facilities:** 138-w TPO, 1-kw ERP, 396-ft. above ground, 1879-ft. above sea level, lat. 37° 11' 40", long. 92° 56' 04".
Transmitter: 1.9-mi. SE of Fort Ford.
Ownership: Richard Charles.
- *Springfield—K57GV, Richard Charles.** Phone: 714-837-5485.
Technical Facilities: 138-w TPO, 1-kw ERP, 396-ft. above ground, 1879-ft. above sea level, lat. 37° 11' 40", long. 92° 56' 04".
Transmitter: 1.9-mi. SE of Fort Ford.
Ownership: Richard Charles.
- *Springfield—K58EX, OBB Partnership.** Phone: 202-966-2167.
Technical Facilities: 100-w TPO, 10.3-kw ERP, 226-ft. above ground, 1505-ft. above sea level, lat. 37° 12' 42", long. 96° 16' 53".
Transmitter: 9-mi. SE of Fort Ford.
Ownership: OBB Partnership.
- Springfield—KWBS-LP, Ch. 56, Equity Broadcasting Corp.** Phone: 501-221-0400. Fax: 417-889-0048.
Studio: 1736 E. Sunshine, Suite 805, Springfield, MO 65804.
Technical Facilities: 502-w TPO, 9.8-kw ERP, 174-ft. above ground, 1512-ft. above sea level, lat. 37° 10' 50", long. 93° 15' 58".
Requests CP for change to 1000-w TPO, 19-kw ERP. BPTTL-960517QI.
Transmitter: Plaza Towers Bldg., 1736 E. Sunshine.
Equipment: ITS transmitter; Antenna Concepts antenna.
Satellite earth station: Scientific-Atlanta, 5-meter; Scientific-Atlanta; Standard Communications receivers.
Began Operation: January 1, 1995.
Ownership: Equity Broadcasting Corp.
Represented (legal): Irwin, Campbell & Tannenwald PC.
Personnel: Keith Hendrix, General Manager; Neal Ardman, Chief Engineer.
- St. Charles—K59GP, Trinity Broadcasting Network Inc.** Phone: 714-832-2950. Fax: 714-730-0661. Web site: <http://www.tbn.org>.
Technical Facilities: 1000-w TPO, 8.4-kw ERP, 479-ft. above ground, 915-ft. above sea level, lat. 38° 45' 33", long. 90° 38' 18".
Holds CP for change to 80-kw ERP. BPTT-JG0601VJ.
Transmitter: 4534 N. Lindberg St., near Cottleville.
Equipment: ITS transmitter; Scala antenna.
Satellite earth station: Scientific-Atlanta, 3.2-meter; Scientific-Atlanta receivers.
Began Operation: May 24, 1994.
Ownership: Trinity Broadcasting Network Inc.
Represented (engineering): Smith & Fisher.
Represented (legal): Colby M. May.
Personnel: Paul Crouch, General Manager; Ben Miller, Chief Engineer; Rod Henke, Sales Manager.
- St. Louis—K07TV, Paxson Communications LPTV Inc.** Phone: 561-659-4122.
Technical Facilities: 10-w TPO, 0.01-kw ERP, 404-ft. above ground, 912-ft. above sea level, lat. 38° 38' 10", long. 90° 20' 38".
Transmitter: 1034 S. Brentwood Blvd., Clayton.
Ownership: Paxson Communications Corp.
- *St. Louis—K16EP, VVI LPTV Inc.**
Technical Facilities: 1000-w TPO, 24.29-kw ERP, 620-ft. above ground, 1066-ft. above sea level, lat. 38° 37' 48", long. 90° 11' 26".
- Holds CP for change to 845-w TPO, 30-kw ERP. BPTTL-980601NT.**
Transmitter: One Mercantile Center, St. Louis.
Ownership: ValueVision International Inc.
- St. Louis—K18BT, Trinity Broadcasting Network Inc.** Phone: 714-832-2950. Fax: 714-730-0661.
Technical Facilities: 1000-w TPO, 10.5-kw ERP, 561-ft. above ground, 1024-ft. above sea level, lat. 38° 34' 24", long. 90° 19' 30".
Holds CP for change to 6000-w TPO. BPTT-990204JN.
Transmitter: KYKW(FM) transmitter site, near St. Louis.
Equipment: ITS transmitter; Andrew antenna.
Satellite earth station: Scientific-Atlanta, 3.2-meter; Scientific-Atlanta receivers.
Began Operation: April 1, 1991.
Ownership: Trinity Broadcasting Network Inc.
Note: Licensed as a translator.
- *St. Louis—K49FC, Three Angels Broadcasting Network Inc.** Phone: 618-627-4651. Fax: 618-627-4155. E-mail: office@3abn.org. Web site: <http://www.3abn.org>.
Studio: 3391 Charley Good Rd., West Frankfort, IL 62896.
Technical Facilities: 2000-w TPO, 42-kw ERP, 267-ft. above ground, 771-ft. above sea level, lat. 38° 37' 55", long. 90° 13' 59".
Requests modification of CP for change to 40.9-kw ERP. BPTTL-980601VL.
Transmitter: 310 S. Grand Blvd.
Equipment: Acrodyne transmitter; Jampro antenna.
Satellite earth station: OH Satellite, 3-meter; Blonder-Tongue receivers.
Ownership: Three Angels Broadcasting Network Inc.
Advertising: No.
Represented (engineering): Moses Primo.
Represented (legal): David Silverman.
Personnel: Moses Primo, Chief Engineer.
- St. Louis—K56CA, Missouri Baptist College.** Phone: 314-569-1190.
Technical Facilities: 1000-w TPO, 12.5-kw ERP, 479-ft. above ground, 928-ft. above sea level, lat. 38° 37' 28", long. 90° 11' 26".
Transmitter: Laclede, 720 Olive, St. Louis.
Began Operation: September 24, 1986.
Ownership: Missouri Baptist College (ITFS Corp.).
Represented (engineering): Television Engineering Corp.
Represented (legal): Joseph E. Ounne III.
- St. Louis—K60GL, North Central LPTV Inc.** Phone: 212-314-7224. Fax: 212-314-7239.
Technical Facilities: 2000-w TPO, 12.5-kw ERP, 266-ft. above ground, 764-ft. above sea level, lat. 38° 37' 55", long. 90° 13' 59".
Holds CP for change to 1800-w TPO. BPTTL-980601NW.
Transmitter: 310 S. Grand Blvd., St. Louis.
Equipment: ITS transmitter; Oielectric antenna.
Ownership: USA Broadcasting.
Personnel: John Skelnik, General Manager.
- St. Louis—K62EG, Eternal Family Network.** Studio: 9705 Watson Rd., St. Louis, MO 63126.
Technical Facilities: 1000-w TPO, 31.7-kw ERP, 463-ft. above ground, 1240-ft. above sea level, lat. 38° 25' 01", long. 90° 25' 59".
Transmitter: 4800 Macha St., Imperial.
Equipment: Acrodyne transmitter; Andrew antenna.
Began Operation: January 1, 1989.
Ownership: Eternal Family Network.
Personnel: William Federer, General Manager.

St. Louis—KPTN-LP, Ch. 58, Kurt J. Petersen.
 Technical Facilities: 1000-w TPO, 8.7-kw ERP,
 797-ft. above ground, 1260-ft. above sea
 level, lat. 38° 24' 24", long. 90° 19' 30".
 Transmitter: Resurrection Cemetery, 7555 Mac-
 Kenzie Rd., Afton.
 Ownership: Kurt J. Petersen.

***Warrensburg**—K32FH, Roger E. Harders. Phone:
 402-443-3198.
 Technical Facilities: 250-w TPO, 2.94-kw ERP,
 605-ft. above ground, 1427-ft. above sea
 level, lat. 38° 46' 57", long. 92° 27' 26".
 Holds CP for change to 100-w TPO, 0.403-kw
 ERP, 49-ft. above ground, 941-ft. above sea
 level, lat. 38° 55' 54", long. 93° 49' 06".
 Transmitter to 5.1-mi. S of I-70 on County
 Rd. H. BMTTL-20000324AAB.
 Transmitter: 1-mi. NE of Jamestown.
 Ownership: Roger E. Harders.

***Washington & St. Charles**—K41FL, Roger
 E. Harders. Phone: 402-443-3198.
 Technical Facilities: 150-kw ERP, 1177-ft. above
 sea level, lat. 38° 36' 02", long. 90° 56' 10".
 Transmitter: 796 Osage Ridge Rd., Augusta.
 Ownership: Roger E. Harders.

***Washington & St. Charles**—K53GD, Mary
 E. Harders. Phone: 402-443-4028.
 Technical Facilities: 17.7-kw ERP, 1177-ft. above
 sea level, lat. 38° 36' 02", long. 90° 56' 10".
 Requests CP for change to 0.5-kw ERP, 869-
 ft. above sea level, lat. 38° 46' 57", long. 92°
 27' 25". BPTTL-990712JO.
 Transmitter: 796 Osage Ridge Rd., Augusta.
 Ownership: Mary E. Harders.

Montana

Belgrade, Manhattan & Three Forks—
 K20DY, KCTZ Communications Inc. Phone:
 406-586-3280. Fax: 406-586-4135.
 Technical Facilities: 100-w TPO, 0.685-kw ERP,
 5696-ft. above sea level, lat. 45° 38' 15",
 long. 111° 16' 01".
 Transmitter: High Flat, SSE of Belgrade.
 Ownership: KCTZ Communications Inc.
 Note: Operating as a translator.

Big Fork—K61FX, Blacktail TV Tax District.
 Phone: 406-857-2131.
 Technical Facilities: 100-w TPO, 1.02-kw ERP,
 43-ft. above ground, 6802-ft. above sea
 level, lat. 48° 01' 10", long. 114° 22' 00".
 Transmitter: 6.5-mi. W of Lakeside.
 Ownership: Blacktail TV Tax District.

Billings—K14IS, Yellowstone Valley Commu-
 nity TV. Phone: 406-652-1288. Fax: 406-655-
 0696.
 Technical Facilities: 1000-w TPO, 9.66-kw ERP,
 168-ft. above ground, 3796-ft. above sea
 level, lat. 45° 46' 02", long. 108° 27' 27".
 Transmitter: 2.5-mi. ESE of Billings.
 Ownership: Yellowstone Valley Community TV.
 Note: Licensed as a translator.

***Billings**—K36EZ, Comanche Enterprises. Phone:
 406-656-3551.
 Technical Facilities: 1000-w TPO, 12.04-kw
 ERP, 110-ft. above ground, 3634-ft. above
 sea level, lat. 45° 46' 06", long. 108° 27' 31".
 Transmitter: 1630 Coburn Rd.
 Ownership: Comanche Enterprises.

Boulder—K27CD, Boulder TV Translator Assn.
 Phones: 406-225-3820; 406-225-3376.

Technical Facilities: 100-w TPO, 1.24-kw ERP,
 49-ft. above ground, 5968-ft. above sea
 level, lat. 46° 15' 34", long. 112° 09' 08".
 Transmitter: 2-mi. NW of Boulder.
 Ownership: Boulder TV Translator Assn.

Bozeman—K11UJ, Murray Ouffy.
 Technical Facilities: 10-w TPO, 0.054-kw ERP,
 5000-ft. above sea level, lat. 45° 39' 45",
 long. 110° 59' 55".
 Transmitter: 699 Bozeman Trail Rd.
 Began Operation: October 20, 1993.
 Ownership: Murray Ouffy.

Bozeman—K26DE, KCTZ Communications Inc.
 Phone: 406-586-3280. Fax: 406-586-4135.
 Technical Facilities: 1000-w TPO, 23.1-kw ERP,
 30-ft. above ground, 5650-ft. above sea level,
 lat. 45° 38' 15", long. 111° 16' 01".
 Transmitter: 1.9-mi. S of Rte. 84, 4.3-mi. W of
 Bozeman.
 Ownership: Evening Post Publishing Co.
 Represented (sales): Seltel Inc.
 Represented (legal): Dow, Lohnes & Albertson
 PLLC.
 Personnel: Tim Gazy, Station Manager & Sales
 Manager; Ron Schlosser, Chief Engineer.

***Bozeman**—K29DO, Renae Carol Hillyard.
 Technical Facilities: 287-w TPO, 10-kw ERP,
 161-ft. above ground, 6721-ft. above sea
 level, lat. 45° 40' 24", long. 110° 52' 04".
 Transmitter: 1.6-mi. WNW of Brigham Canyon
 Rd. & E. U.S. 10 intersection, Green Moun-
 tain.
 Ownership: Renae Carol Hillyard.

Bozeman—K32EP, Tiger Eye Broadcasting Corp.
 Phone: 954-431-3144.
 Technical Facilities: 295-w TPO, 10-kw ERP,
 189-ft. above ground, 6752-ft. above sea
 level, lat. 45° 40' 24", long. 110° 52' 04".
 Transmitter: 1.7-mi. WNW of intersection of
 Brigham Canyon Rd. & East U.S. 10.
 Began Operation: October 7, 1999.
 Ownership: Tiger Eye Broadcasting Corp.

***Bozeman**—K47FF, Renae Carol Hillyard. Phone:
 801-943-2304.
 Technical Facilities: 276-w TPO, 10-kw ERP,
 189-ft. above ground, 6752-ft. above sea
 level, lat. 45° 40' 24", long. 110° 52' 04".
 Transmitter: 1.7-mi. WNW of Brigham Canyon
 Rd. & E. U.S. 10 intersection, Green Moun-
 tain.
 Ownership: Renae Carol Hillyard.

***Bozeman**—K48FP, Marie Davis.
 Technical Facilities: 266-w TPO, 10-kw ERP,
 161-ft. above ground, 6720-ft. above sea
 level, lat. 45° 40' 24", long. 110° 52' 04".
 Transmitter: 1.7-mi. WNW of Brigham Canyon
 Rd. & E. U.S. 10 intersection, Green Moun-
 tain.
 Ownership: Marie Davis.

***Bozeman**—K49FG, Bozeman Media Group LP.
 Phone: 800-948-7101.
 Technical Facilities: 275-w TPO, 10-kw ERP,
 189-ft. above ground, 6752-ft. above sea
 level, lat. 45° 40' 24", long. 110° 52' 04".
 Transmitter: 1.7-mi. WNW of intersection of
 Brigham Canyon Rd. & E. U.S. 10, Green
 Mountain.
 Ownership: Bozeman Media Group GP.

***Bozeman**—K50FN, Bozeman Media Group GP.
 Technical Facilities: 266-w TPO, 10-kw ERP,
 161-ft. above ground, 6722-ft. above sea
 level, lat. 45° 40' 24", long. 110° 52' 04".

Transmitter: 1.7-mi. WNW of Brigham Canyon
 Rd. & U.S. 10 intersection, Green Mountain.
 Ownership: Bozeman Media Group GP.

***Bozeman**—K58FP, Joseph Blau.
 Technical Facilities: 256-w TPO, 10-kw ERP,
 16-ft. above ground, 6722-ft. above sea
 level, lat. 45° 40' 24", long. 110° 52' 04".
 Transmitter: 1.7-mi. NW of Brigham Canyon
 Rd. & E. U.S. 10.
 Ownership: Joseph Blau.

***Bozeman**—K64FS, Bozeman Media Group.
 Technical Facilities: 249-w TPO, 10-kw ERP,
 161-ft. above ground, 6722-ft. above sea
 level, lat. 45° 40' 24", long. 110° 52' 04".
 Transmitter: 1.7-mi. WNW of Brigham Canyon
 Rd. & U.S. 10 intersection, Green Mountain.
 Ownership: Bozeman Media Group GP.

***Bozeman**—K65GZ, Louise K. Corbin.
 Technical Facilities: 258-w TPO, 10-kw ERP,
 189-ft. above ground, 6752-ft. above sea
 level, lat. 45° 40' 24", long. 110° 52' 04".
 Transmitter: 1.7-mi. WNW of Brigham Canyon
 Rd. & E. U.S. 10 intersection, Green Moun-
 tain.
 Ownership: Louise K. Corbin.

***Bozeman**—K67GX, Renae Carol Hillyard.
 Technical Facilities: 247-w TPO, 10-kw ERP,
 161-ft. above ground, 6722-ft. above sea
 level, lat. 45° 40' 24", long. 110° 52' 04".
 Transmitter: 1.7-mi. WNW of Brigham Canyon
 Rd. & E. U.S. 10 intersection, Green Moun-
 tain.
 Ownership: Renae Carol Hillyard.

***Bozeman**—K68FK, Joseph Blau.
 Technical Facilities: 255-w TPO, 10-kw ERP,
 189-ft. above ground, 6750-ft. above sea
 level, lat. 45° 40' 24", long. 110° 52' 04".
 Transmitter: 1.7-mi. WNW of Brigham Canyon
 Rd. & E. U.S. 10 intersection, Green Moun-
 tain.
 Ownership: Joseph Blau.

Bozeman—KWYB-LP, Ch. 28, CTN Butte Inc.
 Phone: 406-586-3594. Fax: 406-586-0005.
 Web site: <http://www.abc18-28.com>.
 Technical Facilities: 297-w TPO, 10-kw ERP,
 189-ft. above ground, 6752-ft. above sea
 level, lat. 45° 40' 24", long. 110° 52' 04".
 Transmitter: 1.7-mi. WNW of Brigham Canyon
 Rd. & E. U.S. 10 intersection, Green Moun-
 tain.
 Equipment: Larcant transmitter; Scala antenna.
 Began Operation: January 14, 1997.
 Ownership: CTN Butte Inc.
 Represented (sales): Blair Television.
 Represented (legal): Reddy, Begley &
 McCormick.
 Personnel: Cheryl A. Cordeiro, General Man-
 ager; Jim Kazora, Chief Engineer; Katalin
 Green, Station Manager.

Bozeman, Belgrade & Manhattan—K45EB,
 Gallatin Valley Community TV Assn. Phone:
 406-585-9689.
 Technical Facilities: 1000-w TPO, 10.3-kw ERP,
 60-ft. above ground, 5748-ft. above sea level,
 lat. 45° 38' 10", long. 111° 16' 18".
 Transmitter: 4.5-mi. W of Bozeman Hot Springs.
 Began Operation: October 10, 1995.
 Ownership: Gallatin Valley Community TV Assn.

Bridger—K63EA, Clarks Fork Valley TV District
 No. 1.
 Technical Facilities: 100-w TPO, 1.09-kw ERP,
 98-ft. above ground, 4324-ft. above sea
 level, lat. 45° 17' 11", long. 108° 56' 02".

Transmitter: Approximately 1.24-mi. SW of
 Bridger.
 Ownership: Clarks Fork Valley TV District No.
 1.

Browning—K57FM, Browning Public Schools.
 Phone: 406-338-2715. Fax: 406-338-2708.
 Technical Facilities: 100-w TPO, 1.028-kw ERP,
 126-ft. above ground, 4497-ft. above sea
 level, lat. 48° 33' 26", long. 113° 00' 51".
 Transmitter: Atop Browning water tower.
 Ownership: Browning Public Schools.

Butte—K430U, KCTZ Communications Inc.
 Technical Facilities: 100-w TPO, 0.338-kw ERP,
 50-ft. above ground, 8302-ft. above sea level,
 lat. 46° 00' 29", long. 112° 26' 30".
 Transmitter: Approx. 2.8-mi. E. of Silver Bow
 County Courthouse.
 Began Operation: July 1, 1992.
 Ownership: Evening Post Publishing Co.
 Note: Operating as a translator.

Chinook—K59EM, Blaine County Public TV Inc.
 Technical Facilities: 100-w TPO, 1.26-kw ERP,
 46-ft. above ground, 2995-ft. above sea
 level, lat. 48° 28' 13", long. 109° 16' 15".
 Transmitter: 7.5-mi. SW of Chinook.
 Ownership: Blaine County Public Television
 Inc.

Circle—K14AG, Circle TV Booster Club Inc.
 Phone: 406-485-3550.
 Technical Facilities: 100-w TPO, 0.341-kw ERP,
 42-ft. above ground, 3508-ft. above sea level,
 lat. 47° 16' 00", long. 105° 24' 55".
 Transmitter: 13.5-mi. SE of Circle.
 Ownership: Circle TV Booster Club Inc.
 Note: Operating as a translator.

Clancy—K36CX, Boulder TV Translator Assn.
 Phones: 406-225-3820; 406-225-3376.
 Technical Facilities: 100-w TPO, 0.609-kw ERP,
 56-ft. above ground, 5527-ft. above sea level,
 lat. 46° 30' 37", long. 111° 55' 55".
 Transmitter: 4-mi. NE of Clancy.
 Ownership: Boulder TV Translator Assn.

Colstrip—K07WJ, Colstrip TV Tax District.
 Technical Facilities: 10-w TPO, 0.106-kw ERP,
 69-ft. above ground, 3369-ft. above sea
 level, lat. 45° 53' 42", long. 106° 37' 39".
 Transmitter: Rural area, near Colstrip.
 Ownership: Colstrip TV Tax District.
 Note: Operating as a translator.

Colstrip—K28CB, Colstrip Public Schools.
 Phones: 406-748-2920; 406-748-2271. Fax:
 406-748-2268.
 Studio: 5000 Pine Butte Dr., Colstrip, MT 59323.
 Technical Facilities: 100-w TPO, 1.24-kw ERP,
 49-ft. above ground, 3251-ft. above sea
 level, lat. 45° 53' 42", long. 106° 37' 39".
 Transmitter: 0.5-mi. N of Colstrip.
 Satellite earth station: Andrew, 4.5-meter.
 Began Operation: November 1, 1990.
 Ownership: Colstrip Public Schools.
 Advertising: No.

Colstrip—K66EQ, Quorum of Montana License
 LLC.
 Technical Facilities: 100-w TPO, 1.722-kw ERP,
 95-ft. above ground, 4879-ft. above sea level,
 lat. 45° 50' 20", long. 106° 54' 17".
 Holds CP for change to 31.9-kw ERP. BPTT-
 960506KH.
 Transmitter: 14-mi. SW of Colstrip, near Sarpy.
 Ownership: Quorum Broadcast Holdings Inc.
 Advertising: No.
 Personnel: Dale Woods, General Manager.
 Note: Operating as a translator.

Montana—Low Power Television Stations

Darby—K21AN, Bitterroot Valley Public Television. Phone: 406-961-3692.
 Studio: REC Building, Corvallis, MT.
 Technical Facilities: 1.15-kw ERP, 60-ft. above ground, lat. 46° 04' 02", long. 114° 12' 24".
 Transmitter: Darby, MT.
 Equipment: Television Technology transmitter; Scala antenna.
 Satellite earth station: M/A-Com receivers.
 Began Operation: July 12, 1988.
 Ownership: Bitterroot Valley Public Television.
 Advertising: Yes. Rates: \$6.33/30 Sec. \$6.25/10 Sec.
 Represented (legal): Schwartz, Woods & Miller.
 Personnel: Anthony Swallow, General Manager; Helmut Meyer, General Sales Manager; Clara Purcus, Program Director.

Ekalaka—K23DJ, Plevna Public School Trustees District No. 55. Phone: 406-772-5601. Fax: 406-772-5548.
 Studio: Box 158, Plevna, MT 59344.
 Technical Facilities: 100-w TPO, 1.294-kw ERP, 3742-ft. above sea level, lat. 45° 54' 05", long. 104° 33' 00".
 Transmitter: NW of Carter County Courthouse.
 Equipment: TTC transmitter; Scala antenna.
 Began Operation: October 21, 1993.
 Ownership: Plevna Public School Trustees District No. 55.

Emigrant—K19CD, Paradise Valley TV Assn. Technical Facilities: 10-w TPO, 0.374-kw ERP, 16-ft. above ground, 5656-ft. above sea level, lat. 45° 20' 07", long. 110° 41' 22".
 Transmitter: 4-mi. SE of Emigrant.
 Ownership: Paradise Valley TV Assn.

Emigrant—K27DL, Paradise Valley TV Assn. Technical Facilities: 10-w TPO, 0.374-kw ERP, 16-ft. above ground, 5656-ft. above sea level, lat. 45° 20' 07", long. 110° 41' 22".
 Transmitter: 4-mi. SE of Emigrant.
 Ownership: Paradise Valley TV Assn.

***Frenchtown**—K14IU, Eagle Communications Inc. Phone: 406-721-2063. Fax: 406-721-2083.
 Technical Facilities: 20-w TPO, 0.234-kw ERP, 276-ft. above ground, 5827-ft. above sea level, lat. 46° 51' 12", long. 113° 55' 41".
 Transmitter: University Mountain, E of Missoula.
 Ownership: Eagle Communications Inc.
 Personnel: Keith Sommer, General Manager; Charlie Cannaliato, Chief Engineer.
 Note: Operating as a translator.

Glasgow—K14AR, Valley County TV District No. 1. Technical Facilities: 1.38-kw ERP, lat. 48° 12' 18", long. 106° 38' 00".
 Transmitter: Northern section of Glasgow city limits.
 Ownership: Valley County TV District No. 1.

Glasgow—K16AZ, Valley County TV District No. 1. Technical Facilities: 100-w TPO, 0.88-kw ERP, 148-ft. above ground, 2234-ft. above sea level, lat. 48° 12' 18", long. 106° 38' 00".
 Transmitter: Northern section of Glasgow city limits.
 Ownership: Valley County TV District No. 1.

Glasgow—K18BN, Valley County TV District No. 1. Technical Facilities: 100-w TPO, 0.86-kw ERP, 144-ft. above ground, 2185-ft. above sea level, lat. 48° 12' 18", long. 106° 38' 00".
 Transmitter: Northern section of Glasgow city limits.
 Ownership: Valley County TV District No. 1.

***Great Falls**—K22EZ, Stephen L. & Susan W. Whitman. Phone: 617-329-2004.
 Technical Facilities: 1000-w TPO, 6.55-kw ERP, 335-ft. above ground, 3871-ft. above sea level, lat. 47° 32' 23", long. 111° 17' 06".
 Transmitter: 0.5-mi. W of Hwy. 81, 1-mi. N of Great Falls.
 Ownership: Stephen L. & Susan W. Whitman.

***Great Falls**—K24EK, Stephen L. & Susan W. Whitman. Phone: 617-329-2004.
 Technical Facilities: 1000-w TPO, 6.55-kw ERP, 335-ft. above ground, 3871-ft. above sea level, lat. 47° 32' 23", long. 111° 17' 03".
 Transmitter: 0.5-mi. W of Hwy. 81, 1-mi. N of Great Falls.
 Ownership: Stephen L. & Susan W. Whitman.

***Great Falls**—K26EQ, Stephen L. & Susan W. Whitman. Phone: 617-329-2004.
 Technical Facilities: 1000-w TPO, 6.552-kw ERP, 335-ft. above ground, 3871-ft. above sea level, lat. 47° 32' 23", long. 111° 17' 06".
 Transmitter: 0.5-mi. W of Hwy. 81, 1-mi. N of Great Falls.
 Ownership: Stephen L. & Susan W. Whitman.

***Great Falls**—K28EV, Stephen L. & Susan W. Whitman. Phone: 617-329-2004.
 Technical Facilities: 1000-w TPO, 6.552-kw ERP, 335-ft. above ground, 3871-ft. above sea level, lat. 47° 32' 23", long. 111° 17' 06".
 Transmitter: 0.5-mi. W of Hwy. 81, 1-mi. N of Great Falls.
 Ownership: Stephen L. & Susan W. Whitman.

***Great Falls**—K32EC, Stephen L. Whitman. Phone: 617-329-2004.
 Technical Facilities: 1000-w TPO, 6.55-kw ERP, 335-ft. above ground, 3871-ft. above sea level, lat. 47° 32' 23", long. 111° 17' 06".
 Transmitter: 0.5-mi. W of Hwy. 81, 1-mi. N of Great Falls.
 Ownership: Stephen L. & Susan W. Whitman.

***Great Falls**—K34ES, Stephen L. Whitman. Technical Facilities: 1000-w TPO, 6.55-kw ERP, 456-ft. above ground, 3993-ft. above sea level, lat. 47° 32' 23", long. 111° 17' 03".
 Transmitter: 0.5-mi. W of Hwy. 81, 1-mi. N of Great Falls.
 Ownership: Stephen L. & Susan W. Whitman.

***Great Falls**—K51FE, Stephen L. Whitman. Phone: 617-392-2004.
 Technical Facilities: 1000-w TPO, 6.55-kw ERP, 335-ft. above ground, 3871-ft. above sea level, lat. 47° 32' 23", long. 111° 17' 06".
 Transmitter: 0.5-mi. W of Hwy. 81, 1-mi. N of Great Falls.
 Ownership: Stephen L. & Susan W. Whitman.

Great Falls—K53DW, Trinity Broadcasting Network Inc. Phone: 714-832-2950. Fax: 714-730-0661.

Technical Facilities: 1000-w TPO, 9.1-kw ERP, 279-ft. above ground, 3839-ft. above sea level, lat. 47° 31' 57", long. 111° 16' 41".
 Transmitter: Great Falls Rd., Black Eagle Community, Great Falls.
 Equipment: ITS transmitter; Scala antenna.
 Satellite earth station: Scientific-Atlanta, 3.2-meter; Scientific-Atlanta receivers.
 Began Operation: April 8, 1991.
 Ownership: Trinity Broadcasting Network Inc.
 Represented (sales): Media Services Group Inc.
 Represented (legal): Joseph E. Dunne III.

Personnel: Paul F. Crouch, General Manager; Rod Henke, Sales Manager; Ben Miller, Chief Engineer.

***Great Falls**—K55HK, Stephen L. Whitman. Phone: 617-392-2004.
 Technical Facilities: 1000-w TPO, 6.552-kw ERP, 335-ft. above ground, 3871-ft. above sea level, lat. 47° 32' 23", long. 111° 17' 06".
 Transmitter: 0.5-mi. W of Hwy. 81, 1-mi. N of Great Falls.
 Ownership: Stephen L. & Susan W. Whitman.

***Great Falls**—K60FT, Susan Whitman. Phone: 617-392-2004.
 Technical Facilities: 1000-w TPO, 6.552-kw ERP, 335-ft. above ground, 3871-ft. above sea level, lat. 47° 32' 23", long. 111° 17' 06".
 Transmitter: 0.5-mi. W of Hwy. 81, 1-mi. N of Great Falls.
 Ownership: Stephen L. & Susan W. Whitman.

Helena—K41CX, Trinity Broadcasting Network Inc. Phone: 714-832-2950. Fax: 714-730-0661.

Technical Facilities: 1000-w TPO, 10.1-kw ERP, 79-ft. above ground, 5033-ft. above sea level, lat. 46° 46' 12", long. 112° 01' 22".
 Transmitter: KBLL-FM Tower.
 Equipment: ITS transmitter; Andrew antenna.
 Satellite earth station: Scientific-Atlanta, 3.2-meter; Scientific-Atlanta receivers.
 Began Operation: June 9, 1990.
 Ownership: Trinity Broadcasting Network Inc.
 Represented (engineering): Smith & Fisher.
 Represented (legal): Colby M. May.
 Personnel: Paul Crouch, General Manager; Ben Miller, Chief Engineer; Rod Henke, Sales Manager.

***Hysham**—K52EN, Hysham Public School Districts 1 & 7. Technical Facilities: 100-w TPO, 1.04-kw ERP, 139-ft. above ground, 2803-ft. above sea level, lat. 46° 17' 36", long. 107° 13' 51".
 Transmitter: Hysham Public School.
 Ownership: Hysham Public School Districts 1 & 7.

***Kalspell**—K15EW, Jane Paulsen. Technical Facilities: 184-w TPO, 10-kw ERP, 100-ft. above ground, 6916-ft. above sea level, lat. 48° 30' 22", long. 114° 20' 49".
 Transmitter: 6-mi. NW of Whitefish.
 Ownership: Jane Paulsen.

Kalspell—K18AJ, KPAX Communications Inc. Phones: 406-542-4400; 406-756-5888. Fax: 406-756-5889. Web site: <http://www.jpax.com>.
 Affiliation: CBS.
 Studio: 575 Sunset Blvd., Suite 202, Kalspell, MT 59901.

Technical Facilities: 1000-w TPO, 45.8-kw ERP, 92-ft. above ground, 3799-ft. above sea level, lat. 48° 09' 58", long. 114° 19' 51".
 Transmitter: 3-mi. SW of Kalspell, near Lone Pine State Park.
 Equipment: Acrodyne transmitter; Andrew antenna.
 Ownership: Evening Post Publishing Co.
 Multichannel TV Sound: Stereo only.
 Represented (sales): Petry Television Inc.
 Represented (legal): Dow, Lohnes & Albertson PLLC.
 Personnel: Robert J. Hermes, General Manager; Joanne Stern, Station & Sales Manager; Larry Arbaugh, Chief Engineer.

Kalspell—K26DD, Trinity Broadcasting Network Inc. Phone: 714-832-2950. Fax: 714-730-0661.

Technical Facilities: 1000-w TPO, 11.8-kw ERP, 118-ft. above ground, 3842-ft. above sea level, lat. 48° 10' 34", long. 114° 20' 53".
 Transmitter: Atop Lone Pine Mountain.
 Equipment: ITS transmitter; Andrew antenna.
 Satellite earth station: Scientific-Atlanta, 3.2-meter; Standard Communications receivers.
 Ownership: Trinity Broadcasting Network Inc.
 Represented (sales): Media Services Group Inc.
 Represented (legal): Joseph E. Dunne III.
 Personnel: Paul F. Crouch, General Manager; Rod Henke, Sales Manager; Ben Miller, Chief Engineer.

***Kalspell**—K40FA, Marie Davis. Technical Facilities: 163.6-w TPO, 10-kw ERP, 100-ft. above ground, 6916-ft. above sea level, lat. 48° 30' 22", long. 114° 20' 49".
 Transmitter: 6-mi. NW of Whitefish.
 Ownership: Marie Davis.

***Kalspell**—K46DZ, Lyle W. Davis. Phone: 801-292-4517.

Technical Facilities: 250-w TPO, 10-kw ERP, 50-ft. above ground, 6866-ft. above sea level, lat. 48° 30' 22", long. 114° 20' 49".
 Transmitter: 6.1-mi. NW of Whitefish.
 Ownership: Lyle W. Davis.

***Kalspell**—K50FA, Jane Paulsen. Technical Facilities: 144.6-w TPO, 10-kw ERP, 50-ft. above ground, 6867-ft. above sea level, lat. 48° 30' 22", long. 114° 20' 49".
 Transmitter: 6.1-mi. NE of Whitefish.
 Ownership: Jane Paulsen.

***Kalspell**—KESL-TP, Ch. 22, North Rocky Mountain Television LLC.

Technical Facilities: 165-w TPO, 10-kw ERP, 121-ft. above ground, 6916-ft. above sea level, lat. 48° 30' 22", long. 114° 20' 49".
 Holds CP for change to 1000-w TPO, 13.25-kw ERP, 3856-ft. above sea level, lat. 48° 10' 34", long. 114° 20' 53".
 Transmitter to 900 Kookoosint Trail, S of Kalspell. BMPTTL-19990628JA.
 Transmitter: 6.2-mi. NW of Whitefish, Flathead County.
 Ownership: North Rocky Mountain Television LLC.

Kalspell—KEXI-LP, Ch. 24, North Rocky Mountain Television LLC.

Technical Facilities: 158-w TPO, 10-kw ERP, 121-ft. above ground, 6867-ft. above sea level, lat. 48° 30' 22", long. 114° 20' 49".
 Holds CP for change to 1000-w TPO, 13.25-kw ERP, 3856-ft. above sea level, lat. 48° 10' 34", long. 114° 20' 54".
 Transmitter to 900 Kookoosint Trail, S of Kalspell. BMPTTL-19990706JB.
 Transmitter: 6.2-mi. NW of Whitefish, Flathead County.
 Began Operation: August 10, 1999.
 Ownership: North Rocky Mountain Television LLC.

***Kalspell**—KTMF-LP, Ch. 59, CTN Missoula Inc. Phone: 406-542-8900.

Technical Facilities: 1000-w TPO, 8.397-kw ERP, 75-ft. above ground, 3832-ft. above sea level, lat. 48° 10' 34", long. 114° 20' 53".
 Transmitter: Lone Pine.
 Equipment: Larcen & TTC transmitters; Scala antenna.
 Ownership: Continental Television Network Inc.
 Represented (sales): Blair Television.

Represented (legal): Reddy, Begley & McCormick.
 Personnel: Cheryl A. Cordeiro, General Manager; Jim Kazora, Chief Engineer; Bob Ganzer, Sales Manager.

Livingston—K17BT, Shields Valley TV Tax District.
 Technical Facilities: 100-w TPO, 1.73-kw ERP, 56-ft. above ground, 6608-ft. above sea level, lat. 45° 35' 52", long. 110° 32' 45".
 Transmitter: Approx. 4.5-mi. SE of Livingston on the Myers Ranch.
 Ownership: Shields Valley TV Tax District.

***Malta**—K15AS, Phillips County TV Translator.
 Technical Facilities: 1.38-kw ERP, lat. 48° 20' 15", long. 107° 53' 00".
 Ownership: Phillips County TV Translator.

***Miles City**—K41DT, Miles Community College. Phone: 406-232-3031. Fax: 406-233-3598.
 Technical Facilities: 100-w TPO, 1.28-kw ERP, 38-ft. above ground, 3130-ft. above sea level, lat. 46° 23' 22", long. 105° 59' 22".
 Transmitter: 3.2-mi. ESE of Miles City.
 Ownership: Miles Community College.

***Missoula**—K34ER, Jack Piippo.
 Technical Facilities: 152-w TPO, 10-kw ERP, 413-ft. above ground, 8009-ft. above sea level, lat. 47° 02' 27", long. 113° 59' 10".
 Transmitter: 11.5-mi. NW of Missoula.
 Ownership: Jack Piippo.

***Missoula**—K35FA, Sabrina Wilson.
 Technical Facilities: 148-w TPO, 10-kw ERP, 41-ft. above ground, 8009-ft. above sea level, lat. 47° 02' 27", long. 113° 59' 10".
 Transmitter: 11.5-mi. NW of Missoula.
 Ownership: Sabrina Wilson.

***Missoula**—K42EO, Trinity Broadcasting Network Inc.
 Technical Facilities: 1000-w TPO, 15.7-kw ERP, 153-ft. above ground, 4872-ft. above sea level, lat. 46° 47' 49", long. 114° 00' 59".
 Transmitter: Sector 17, T12 N, R19 W.
 Ownership: Trinity Broadcasting Network Inc.

***Missoula**—K46FP, North Rocky Mountain Television LLC.
 Technical Facilities: 127-w TPO, 10-kw ERP, 41-ft. above ground, 8009-ft. above sea level, lat. 47° 02' 27", long. 113° 59' 10".
 Holds CP for change to 713-w TPO, 6877-ft. above sea level, lat. 47° 01' 02", long. 114° 00' 47". Transmitter to TV Mountain. BMTTL-19990628JC.
 Transmitter: 11-mi. NW of Missoula.
 Ownership: North Rocky Mountain Television LLC.

***Missoula**—K53FS, Jack Piippo.
 Technical Facilities: 132.2-w TPO, 10-kw ERP, 59-ft. above ground, 8007-ft. above sea level, lat. 42° 02' 27", long. 113° 59' 10".
 Transmitter: 11.5-mi. NW of Missoula.
 Ownership: Jack Piippo.

***Missoula**—K62FP, Robert K. Wilson.
 Technical Facilities: 506-w TPO, 10-kw ERP, 41-ft. above ground, 8009-ft. above sea level, lat. 47° 02' 27", long. 113° 59' 10".
 Transmitter: 11.8-mi. NW of Missoula.
 Ownership: Robert K. Wilson.

Missoula—K69HY, North Rocky Mountain Television LLC.

Technical Facilities: 128-w TPO, 10-kw ERP, 41-ft. above ground, 8008-ft. above sea level, lat. 47° 02' 27", long. 113° 59' 10".
 Transmitter: 11.6-mi. NW of Missoula.
 Began Operation: October 18, 1999.
 Ownership: North Rocky Mountain Television LLC.

Missoula & Lolo—K50CP, David A. Tucker. Phone: 406-273-6161.
 Studio: 100 Glacier Dr., Suite F, Lolo, MT 59847.
 Technical Facilities: 100-w TPO, 2.2-kw ERP, 98-ft. above ground, 4869-ft. above sea level, lat. 46° 47' 49", long. 114° 00' 59".
 Transmitter: Mount Dean Stone communications site, 4-mi. S of Missoula.
 Equipment: Television Technology transmitter; Scala antenna.
 Satellite earth station: Drake receivers.
 Began Operation: February 9, 1991.
 Ownership: David A. Tucker.
 Advertising: Yes. Rates: \$12.00/30 Sec.; \$18.00/Min.
 Represented (engineering): Lincoln Thomason ITT Tech. (Boise, ID).
 Represented (legal): Mitchell, Boyer & Associates PC.

Pablo/Ronan—K25CL, Salish Kootenai College. Phone: 406-675-4800. Fax: 406-675-4801. Web site: <http://www.sk.c.edu>.
 Studio: Hwy. 93, Pablo, MT 59855.
 Technical Facilities: 100-w TPO, 1.14-kw ERP, 112-ft. above ground, 3159-ft. above sea level, lat. 47° 31' 53", long. 114° 07' 01".
 Transmitter: NE edge of Ronan.
 Equipment: Television Technology transmitter; Scala antenna.
 Satellite earth stations: Transmit/receive Andrew, 5-meter; Prodelin, 3.8-meter; Microdyne; General Instrument receivers.
 Began Operation: April 1, 1988.
 Ownership: Salish Kootenai College.
 Advertising: No.
 Represented (legal): Schwartz, Woods & Miller.
 Personnel: Frank Tyro, General Manager.

Pinesdale—K67EC, Bitterroot Valley Public TV. Phone: 406-961-3692.
 Studio: R.E.A., Corvallis, MT 59828.
 Technical Facilities: 100-w TPO, 0.587-kw ERP, 76-ft. above ground, 4288-ft. above sea level, lat. 46° 20' 28", long. 114° 02' 36".
 Transmitter: Hilltop location 3.5-mi. NE of Corvallis.
 Equipment: Television Technology transmitter; Scala antenna.
 Began Operation: December 25, 1989.
 Ownership: Bitterroot Valley Public Television.
 Note: Licensed as a translator.

Plains & Paradise—K21CA, Plains-Paradise TV District.
 Technical Facilities: 100-w TPO, 3.3-kw ERP, 13-ft. above ground, 3809-ft. above sea level, lat. 47° 31' 15", long. 114° 57' 28".
 Transmitter: Approx. 6-mi. NW of Plains.
 Ownership: Plains-Paradise TV District.

***Plevna**—K24DD, Plevna Public School Trustees District No.55. Phone: 406-772-5601. Fax: 406-772-5548.
 Studio: Box 158, Plevna, MT 59344.
 Technical Facilities: 20-w TPO, 0.246-kw ERP, 62-ft. above ground, 2812-ft. above sea level, lat. 46° 25' 06", long. 104° 31' 03".
 Transmitter: Plevna High School.
 Equipment: TTC transmitter; Scala antenna.
 Satellite earth stations: DH Satellite, 3.6-meter.
 Ownership: Plevna Public School Trustees District No. 55.

Personnel: Carter Christiansen, General Manager.

Poplar—K05KK, Poplar TV District. Phone: 406-768-3800.
 Technical Facilities: 10-w TPO, 0.124-kw ERP, 36-ft. above ground, 2257-ft. above sea level, lat. 48° 07' 40", long. 105° 04' 21".
 Transmitter: 5-mi. E & 1-mi. N of Poplar.
 Ownership: Poplar TV District.

***Poplar**—K64ER, Poplar TV District. Phone: 406-768-3800.
 Technical Facilities: 100-w TPO, 0.1-kw ERP, 46-ft. above ground, 2266-ft. above sea level, lat. 48° 07' 40", long. 105° 04' 21".
 Transmitter: 5-mi. E & 0.9-mi. N of Poplar.
 Ownership: Poplar TV District.

***Poplar**—K66FE, Poplar TV District. Phone: 406-768-3800.
 Technical Facilities: 100-w TPO, 0.1-kw ERP, 46-ft. above ground, 2266-ft. above sea level, lat. 48° 07' 40", long. 105° 04' 21".
 Transmitter: 5-mi. E & 0.9-mi. N of Poplar.
 Ownership: Poplar TV District.

***Poplar**—K68ER, Poplar TV District. Phone: 406-768-3800.
 Technical Facilities: 100-w TPO, 0.1-kw ERP, 46-ft. above ground, 2266-ft. above sea level, lat. 48° 07' 40", long. 105° 04' 21".
 Transmitter: 5-mi. E & 0.9-mi. N of Poplar.
 Ownership: Poplar TV District.

Roundup—K06KX, Roundup TV Tax District. Phone: 406-323-1710.
 Technical Facilities: 0.06-kw ERP, 3200-ft. above sea level, lat. 46° 28' 02", long. 108° 33' 50".
 Ownership: Roundup TV Tax District.

***Shepherd/Huntley/Worden**—K42DH, Rural Television System Inc.
 Technical Facilities: 100-w TPO, 1.138-kw ERP, 3222-ft. above sea level, lat. 45° 54' 25", long. 108° 20' 01".
 Transmitter: 5914 Chicago Rd.
 Ownership: Rural Television System Inc.

St. Ignatius—K28CF, Salish Kootenai College. Phone: 406-675-4800. Fax: 406-675-4801. Web site: <http://www.sk.c.edu>.
 Technical Facilities: 1-w TPO, 0.969-kw ERP, 154-ft. above ground, 3103-ft. above sea level, lat. 47° 19' 24", long. 114° 05' 25".
 Transmitter: North edge of St. Ignatius.
 Began Operation: April 1, 1988.
 Ownership: Salish Kootenai College.
 Note: Operating as a translator.

Thompson Falls—K36BW, Thompson Falls TV District.
 Technical Facilities: 100-w TPO, 1.19-kw ERP, 49-ft. above ground, 5039-ft. above sea level, lat. 47° 33' 00", long. 115° 21' 30".
 Transmitter: Clark Mountain, 3-mi. S of Thompson Falls.
 Ownership: Thompson Falls TV District.

West Yellowstone—K34AW, West Yellowstone TV Translator District. Phone: 406-646-7583.
 Technical Facilities: 20-w TPO, 80-ft. above ground, 7157-ft. above sea level, lat. 44° 45' 10", long. 111° 11' 54".
 Transmitter: Horse Butte 5-mi. N of West Yellowstone.
 Equipment: Larcam transmitter; Scala antenna.
 Note: Licensed as a translator.

White Sulphur Springs—K09MH, Flat Iron Corp. Phone: 406-547-3590.

Technical Facilities: 0.051-kw ERP, lat. 46° 30' 12", long. 110° 49' 41".
 Ownership: Flat Iron Corp.
 Note: Operating as a translator.

Whitehall—K52CE, Whitehall Low Power TV Inc. Phone: 406-287-3762.
 Technical Facilities: 100-w TPO, 0.86-kw ERP, 118-ft. above ground, 4531-ft. above sea level, lat. 45° 52' 34", long. 112° 05' 14".
 Holds CP for change to 6591-ft. above sea level, lat. 45° 55' 15", long. 112° 01' 15".
 Transmitter to 4.5-mi. NE of Whitehall. BPTTL-940412DT.
 Transmitter: New water tower, adjacent to Hwy. 90 on the NE edge of Whitehall.
 Ownership: Whitehall Low Power TV Inc.
 Advertising: Planned.

Nebraska

Columbus & Fremont—K20FM, David F. Harders.
 Technical Facilities: 250-w TPO, 2.86-kw ERP, 413-ft. above ground, 2040-ft. above sea level, lat. 41° 23' 34", long. 96° 54' 37".
 Holds CP for change to 1000-w TPO, 10.9-kw ERP, 394-ft. above ground, 2037-ft. above sea level. BPTTL-960517A3.
 Transmitter: 1.5-mi. SE of Linwood.
 Ownership: David F. Harders.

Columbus & Fremont—K21ES, David C. Brodahl. Phone: 402-443-3198.
 Technical Facilities: 1000-w TPO, 2.42-kw ERP, 394-ft. above ground, 2040-ft. above sea level, lat. 41° 23' 34", long. 96° 54' 37".
 Transmitter: 1.5-mi. SE of Linwood.
 Ownership: David C. Brodahl.

Columbus & Fremont—K23EU, David C. Brodahl. Phone: 402-443-3198.
 Technical Facilities: 1000-w TPO, 2.32-kw ERP, 394-ft. above ground, 2040-ft. above sea level, lat. 41° 23' 34", long. 96° 54' 37".
 Holds CP for change to 11.2-kw ERP, 393-ft. above ground, 2039-ft. above sea level, lat. 41° 23' 34", long. 96° 54' 38". BPTTL-960517A8.
 Transmitter: 1.5-mi. SE of Linwood.
 Ownership: David C. Brodahl.

Columbus & Fremont—K24ED, Glenda R. Harders. Phone: 402-443-3198.
 Technical Facilities: 1000-w TPO, 3.03-kw ERP, 394-ft. above ground, 2040-ft. above sea level, lat. 41° 23' 34", long. 96° 54' 37".
 Transmitter: 1.5-mi. SE of Linwood.
 Ownership: Glenda R. Harders.

Columbus & Fremont—K28EN, Glenda R. Harders. Phone: 402-443-3198.
 Technical Facilities: 145-w TPO, 1.82-kw ERP, 397-ft. above ground, 2040-ft. above sea level, lat. 41° 23' 34", long. 96° 54' 37".
 Holds CP for change to 1000-w TPO, 12-kw ERP, 368-ft. above ground, 2014-ft. above sea level, lat. 41° 23' 34", long. 96° 54' 38". BMTTL-980513JD.
 Transmitter: 1.5-mi. SE of Linwood.
 Ownership: Glenda R. Harders.

***Columbus & Fremont**—K31EN, David C. Brodahl.
 Technical Facilities: 1000-w TPO, 11.2-kw ERP, 393-ft. above ground, 2039-ft. above sea level, lat. 41° 23' 34", long. 96° 54' 37".
 Transmitter: 1.5-mi. SE of Linwood.
 Ownership: David C. Brodahl.

Nebraska—Low Power Television Stations

Columbus & Fremont—K33EM, David C. Brodahl. Phone: 402-443-3198.
Technical Facilities: 1000-w TPO, 2.05-kw ERP, 394-ft. above ground, 2040-ft. above sea level, lat. 41° 23' 34", long. 96° 54' 37".
Holds CP for change to 12.8-kw ERP, 393-ft. above ground, 2039-ft. above sea level, lat. 41° 23' 34", long. 96° 54' 38". BPTTL-960517A9.
Transmitter: 1.5-mi. SE of Linwood.
Ownership: David C. Brodahl.

***Columbus & Fremont—K39EK, Roger E. Harders.**
Technical Facilities: 1000-w TPO, 13.4-kw ERP, 393-ft. above ground, 2037-ft. above sea level, lat. 41° 23' 34", long. 96° 54' 38".
Transmitter: 1.5-mi. SE of Linwood.
Ownership: Roger E. Harders.

Columbus & Fremont—K40FH, Glenda R. Harders.
Technical Facilities: 1000-w TPO, 3.04-kw ERP, 394-ft. above ground, 2040-ft. above sea level, lat. 41° 23' 34", long. 96° 54' 37".
Holds CP for change to 777-w TPO, 40-kw ERP. BPTTL-960517A4.
Transmitter: 1.5-mi. SE of Linwood.
Ownership: Glenda R. Harders.

Columbus & Fremont—K41FU, Roger E. Harders. Phone: 402-443-3198.
Technical Facilities: 635-w TPO, 4.13-kw ERP, 394-ft. above ground, 2040-ft. above sea level, lat. 41° 23' 34", long. 96° 54' 37".
Holds CP for change to 2130-w TPO, 2539-ft. above sea level, lat. 40° 38' 56", long. 98° 23' 01". Transmitter to 6475 Osborne Dr. W, Hastings. BPTTL-980601NK.
Transmitter: 1.5-mi. SE of Linwood.
Began Operation: October 10, 1995.
Ownership: Roger E. Harders.

***Columbus & Fremont—K46EE, David F. Harders.**
Technical Facilities: 777-w TPO, 40-kw ERP, 393-ft. above ground, 2037-ft. above sea level, lat. 41° 23' 34", long. 96° 54' 38".
Transmitter: 1.5-mi. SE of Linwood.
Ownership: David F. Harders.

Columbus & Fremont—K47FK, Roger E. Harders. Phone: 402-443-3198.
Technical Facilities: 1000-w TPO, 2.05-kw ERP, 394-ft. above ground, 2040-ft. above sea level, lat. 41° 23' 34", long. 96° 54' 37".
Holds CP for change to 7370-w TPO, 50.4-kw ERP, lat. 40° 51' 10", long. 96° 40' 36".
Transmitter to 4100 Industrial Ave., Lincoln. BPTTL-980601QH.
Transmitter: 1.5-mi. SE of Linwood.
Ownership: Roger E. Harders.

Columbus & Fremont—K48FF, David F. Harders.
Technical Facilities: 1000-w TPO, 2.92-kw ERP, 410-ft. above ground, 2040-ft. above sea level, lat. 41° 23' 34", long. 96° 54' 37".
Holds CP for change to 368-ft. above ground, 2014-ft. above sea level. BPTTL-980513JE.
Transmitter: 1.5-mi. SE of Linwood.
Ownership: David F. Harders.

***Columbus & Fremont—K49EP, Glenda R. Harders.** Phone: 402-443-3198.
Technical Facilities: 7150-kw TPO, 50-kw ERP, 394-ft. above ground, 1535-ft. above sea level, lat. 40° 51' 10", long. 96° 40' 36".
Transmitter: 1.4-mi. SE of Linwood.
Ownership: Glenda R. Harders.

Columbus & Fremont—K50EG, David F. Harders.
Technical Facilities: 250-w TPO, 2.96-kw ERP, 410-ft. above ground, 2040-ft. above sea level, lat. 41° 23' 34", long. 96° 54' 37".
Holds CP for change to 1000-w TPO, 14.2-kw ERP, 394-ft. above ground, 2037-ft. above sea level. BPTTL-960517A6.
Transmitter: 1.5-mi. SE of Linwood.
Ownership: David F. Harders.

Columbus & Fremont—K52EX, Glenda R. Harders. Phone: 402-443-3198.
Technical Facilities: 250-w TPO, 3.7-kw ERP, 394-ft. above ground, 2040-ft. above sea level, lat. 41° 23' 34", long. 96° 54' 37".
Holds CP for change to 918-w TPO, 13.4-kw ERP, 394-ft. above ground, 2037-ft. above sea level. BPTTL-960517ZP.
Transmitter: 1.5-mi. SE of Linwood.
Ownership: Glenda R. Harders.

Columbus & Fremont—K53GH, Mary E. Harders.
Technical Facilities: 1000-w TPO, 3.19-kw ERP, 394-ft. above ground, 2040-ft. above sea level, lat. 41° 23' 34", long. 96° 54' 37".
Holds CP for change to 2110-w TPO, 2539-ft. above sea level, lat. 40° 38' 46", long. 98° 23' 01". Transmitter to 6475 Osborne Dr. W, Hastings. BPTTL-980601NN.
Transmitter: 1.5-mi. SE of Linwood.
Ownership: Mary E. Harders.

Columbus & Fremont—K54EU, Glenda R. Harders. Phone: 402-443-3198.
Technical Facilities: 250-w TPO, 3.78-kw ERP, 394-ft. above ground, 2040-ft. above sea level, lat. 41° 23' 34", long. 96° 54' 37".
Holds CP for change to 1000-w TPO, 14.6-kw ERP, 394-ft. above ground, 2037-ft. above sea level. BPTTL-960517ZR.
Transmitter: 1.5-mi. SE of Linwood.
Ownership: Glenda R. Harders.

Columbus & Fremont—K55HX, Roger E. Harders. Phone: 402-443-3198.
Technical Facilities: 1000-w TPO, 2.84-kw ERP, 394-ft. above ground, 2040-ft. above sea level, lat. 41° 23' 34", long. 96° 54' 37".
Holds CP for change to 520-w TPO, 7.23-kw ERP, 393-ft. above ground, 2037-ft. above sea level, lat. 41° 23' 34", long. 96° 54' 38". BPTTL-980413JC.
Transmitter: 1.5-mi. SE of Linwood.
Equipment: Acrodyne transmitter, Jampro antenna.
Satellite earth station: DH Satellite; Scientific-Atlanta receivers.
Ownership: Roger E. Harders.
Multichannel TV Sound: Stereo only.

Columbus & Fremont—K59FT, Mary E. Harders. Phone: 402-443-4028.
Technical Facilities: 250-w TPO, 3.12-kw ERP, 387-ft. above ground, 2034-ft. above sea level, lat. 41° 23' 34", long. 96° 54' 37".
Holds CP for change to 1000-w TPO, 14.5-kw ERP, 393-ft. above ground, 2038-ft. above sea level. BPTTL-960517A2.
Transmitter: 1.5-mi. SE of Linwood.
Ownership: Mary E. Harders.

Columbus & Fremont—K65GE, Roger E. Harders. Phone: 402-443-3198.
Technical Facilities: 1000-w TPO, 3.23-kw ERP, 394-ft. above ground, 2040-ft. above sea level, lat. 41° 23' 34", long. 96° 54' 37".
Holds CP for change to 778-w TPO, 11-kw ERP, 393-ft. above ground, 2039-ft. above

sea level, lat. 41° 23' 34", long. 96° 54' 38". BPTTL-960517QK.
Transmitter: 1.5-mi. SE of Linwood.
Ownership: Roger E. Harders.

Fremont & Omaha—K28FS, David F. Harders.
Technical Facilities: 250-w TPO, 2.86-kw ERP, 413-ft. above ground, 2040-ft. above sea level, lat. 41° 23' 34", long. 96° 54' 37".
Holds CP for change to 8160-w TPO, 50-kw ERP, 394-ft. above ground, 1734-ft. above sea level, lat. 41° 15' 52", long. 96° 14' 52".
Transmitter to 21010 W. Dodge, Elkhorn. BPTTL-980528JD.
Transmitter: 1.5-mi. SE of Linwood.
Ownership: David F. Harders.

Grand Island—K56FC, Hall County. Phone: 308-385-5444. Fax: 308-355-5486.
Technical Facilities: 662-w TPO, 17.2-kw ERP, 2031-ft. above sea level, lat. 40° 55' 29", long. 98° 20' 16".
Transmitter: SW corner of Sycamore & 2nd Sts.
Began Operation: October 1, 1994.
Ownership: Hall County.
Personnel: Dick Gorgen, A-V Technician.

***Grand Island & Hastings—K57FZ, Christian Hilliard.** Phone: 308-653-1131.
Technical Facilities: 100-w TPO, 1.19-kw ERP, 2149-ft. above sea level, lat. 40° 41' 30", long. 98° 23' 20".
Transmitter: 6-mi. N of Hastings on Hwy. 281.
Ownership: Christian Hilliard.

***Kearney—K22FD, Russell G. Hilliard.** Phone: 308-234-6428.
Technical Facilities: 1000-w TPO, 13.1-kw ERP, 292-ft. above ground, 2612-ft. above sea level, lat. 40° 44' 30", long. 99° 22' 40".
Transmitter: 1.5-mi. N of Elm Creek.
Ownership: Russell G. Hilliard.

***Kearney—K28EK, Russell G. Hilliard.** Phone: 308-234-6428.
Technical Facilities: 1000-w TPO, 13-kw ERP, 291-ft. above ground, 2611-ft. above sea level, lat. 40° 44' 30", long. 99° 22' 40".
Transmitter: 1.5-mi. N of Elm Creek.
Ownership: Russell G. Hilliard.

***Kearney—K30EZ, Russell G. Hilliard.** Phone: 308-234-6428.
Technical Facilities: 1000-w TPO, 12.8-kw ERP, 292-ft. above ground, 2612-ft. above sea level, lat. 40° 44' 30", long. 99° 22' 40".
Transmitter: 1.5-mi. N of Elm Creek.
Ownership: Russell G. Hilliard.

***Kearney—K34EH, Russell G. Hilliard.** Phone: 308-234-6428.
Technical Facilities: 1000-w TPO, 13-kw ERP, 292-ft. above ground, 2611-ft. above sea level, lat. 40° 44' 30", long. 99° 22' 40".
Transmitter: 1.5-mi. N of Elm Creek.
Ownership: Russell G. Hilliard.

***Kearney—K47EO, Russell G. Hilliard.** Phone: 308-234-6428.
Technical Facilities: 1000-w TPO, 12.3-kw ERP, 291-ft. above ground, 2611-ft. above sea level, lat. 40° 44' 30", long. 99° 22' 40".
Transmitter: 1.5-mi. N of Elm Creek.
Ownership: Russell G. Hilliard.

***Kearney—K51EW, Henry Ammons.** Phone: 303-755-5268.

Technical Facilities: 1000-w TPO, 12-kw ERP, 292-ft. above ground, 2611-ft. above sea level, lat. 40° 44' 30", long. 99° 22' 40".
Transmitter: 1.5-mi. N of Elm Creek.
Ownership: Henry Ammons.

***Kearney—K60FN, Henry Ammons.** Phone: 303-755-5268.
Technical Facilities: 1000-w TPO, 12-kw ERP, 292-ft. above ground, 2611-ft. above sea level, lat. 40° 44' 30", long. 99° 22' 40".
Transmitter: 1.5-mi. N of Elm Creek.
Ownership: Henry Ammons.

***Kearney—K64EO, Henry Ammons.** Phone: 303-755-5268.
Technical Facilities: 1000-w TPO, 12-kw ERP, 292-ft. above ground, 2611-ft. above sea level, lat. 40° 44' 30", long. 99° 22' 40".
Transmitter: 1.5-mi. N of Elm Creek.
Ownership: Henry Ammons.

***Kearney—K68EQ, Henry Ammons.** Phone: 303-755-5268.
Technical Facilities: 1000-w TPO, 11.7-kw ERP, 292-ft. above ground, 2611-ft. above sea level, lat. 40° 44' 30", long. 99° 22' 40".
Transmitter: 1.5-mi. N of Elm Creek.
Ownership: Henry Ammons.

Lincoln—K31DU, Three Angels Broadcasting Network Inc. Phone: 618-627-4651. Fax: 618-627-4155. E-mail: office@3abn.org. Web site: <http://www.3abn.org>.
Studio: 3391 Charley Good Rd., West Frankfort, IL 62896.
Technical Facilities: 1000-w TPO, 15.25-kw ERP, 1547-ft. above sea level, lat. 40° 51' 10", long. 96° 40' 36".
Transmitter: 4100 Industrial Ave.
Equipment: Acrodyne transmitter, Jampro antenna.
Satellite earth station: DH Satellite, 3-meter; Tiernan receivers.
Began Operation: October 10, 1995.
Ownership: Three Angels Broadcasting Network Inc.
Advertising: No.
Represented (engineering): Moses Primo.
Represented (legal): David Silverman.
Personnel: Moses Primo, Chief Engineer; Linda Shelton, Program Director.

Lincoln—K58GD, Trinity Broadcasting Network Inc. Phone: 714-832-2950. Fax: 714-730-0661.
Technical Facilities: 1000-w TPO, 56.5-kw ERP, 331-ft. above ground, 1726-ft. above sea level, lat. 40° 43' 38", long. 96° 36' 49".
Holds CP for change to 5000-w TPO, 30-kw ERP. BPTTL-19990525JA.
Transmitter: 7900 Yankee Hill Rd., Lincoln.
Equipment: Television Technology transmitter; Bogner antenna.
Satellite earth station: Scientific-Atlanta, 3.2-meter.
Began Operation: April 23, 1987.
Ownership: Trinity Broadcasting Network Inc.
Advertising: No.
Represented (engineering): Smith & Fisher.
Represented (legal): Colby M. May.
Personnel: Paul Crouch, General Manager; Ben Miller, Chief Engineer; Rod Henke, Sales Manager.

Lincoln—K67CV, Channel America LPTV Holdings Inc. Phone: 212-366-9880.
Technical Facilities: 70-w TPO, 1.07-kw ERP, 243-ft. above ground, 1417-ft. above sea level, lat. 40° 48' 42", long. 96° 42' 05".
Transmitter: 233 S. 13th St., Lincoln.
Began Operation: May 1, 1989.

LOCAL COMPETITION

REPORT

News and Analysis of Local Access,
Network and Service Alternatives

For Information, call 800-771-6202

Ownership: Channel America LPTV License Subsidiary Inc.
Advertising: Yes. Rates: \$300/30 Sec.; \$500/Min.; \$1000/Hour.
Note: Licensed as a translator.

Norfolk—K52ES, Trinity Broadcasting Network Inc. Phone: 714-832-2950. Fax: 714-730-0661. Technical Facilities: 100-w TPO, 0.9-kw ERP, 322-ft. above ground, 2004-ft. above sea level, lat. 42° 01' 52", long. 97° 21' 28". Transmitter: 1-mi. NE of U.S. Rta. 275. Began Operation: January 9, 1997. Ownership: Trinity Broadcasting Network Inc.

North Platte—K11TW, North Platte Television Inc. Phone: 308-532-2222. Fax: 308-532-9579. Technical Facilities: 10-w TPO, 0.084-kw ERP, 417-ft. above ground, 3524-ft. above sea level, lat. 41° 12' 13", long. 100° 43' 58". Transmitter: 1.1-mi. NE of State Rtes. 97 & 70 intersection. Began Operation: March 14, 1996. Ownership: North Platte Television Inc. Personnel: Ulysses Carlini, General Manager; Mike McNeil, Chief Engineer.

***Omaha**—K53EY, TV-45 Inc. Phone: 515-597-3531. Technical Facilities: 1000-w TPO, 10.55-kw ERP, 174-ft. above ground, 1253-ft. above sea level, lat. 41° 12' 47", long. 96° 03' 33". Transmitter: 9437 J St. Ownership: TV-45 Inc.

***Omaha**—K55HC, Margaret Haughey Inc. Phone: 702-221-1425. Technical Facilities: 100-w TPO, 1.44-kw ERP, 151-ft. above ground, 1299-ft. above sea level, lat. 41° 12' 39", long. 96° 05' 14". Transmitter: 109th & M Sts. Ownership: Margaret Haughey Inc.

Omaha—K61GA, Three Angels Broadcasting Network Inc. Phone: 618-627-4651. Fax: 618-627-4155. E-mail: office@3abn.org. Web site: http://www.3abn.org. Technical Facilities: 300-w TPO, 2.95-kw ERP, 180-ft. above ground, 1215-ft. above sea level, lat. 41° 15' 28", long. 95° 56' 20". Holds CP for change to 25-w TPO, 0.179-kw ERP, 479-ft. above ground, 1509-ft. above sea level, lat. 41° 15' 20", long. 95° 56' 20". Transmitter to 1700 Farnam St. BPTTL-970930JB. Transmitter: 1461 Douglas St. Equipment: Acrodyne transmitter; Andrew antenna. Satellite earth station: DH Satellite, 3-meter. Began Operation: March 25, 1998. Ownership: Three Angels Broadcasting Network Inc. Advertising: No. Represented (engineering): Moses Primo. Represented (legal): David Silverman. Personnel: Moses Primo, Chief Engineer.

Omaha—K67FM, VSS Catholic Communications. Technical Facilities: 705-w TPO, 10-kw ERP, 79-ft. above ground, 1345-ft. above sea level, lat. 41° 18' 43", long. 96° 00' 13". Transmitter: 5829 N. 60th St. Equipment: 3 DBM transmitter; SWR Inc. antenna. Satellite earth station: Scientific-Atlanta, 2.8-meter; Scientific-Atlanta receivers. Ownership: VSS Catholic Communications. Advertising: Yes. Represented (sales): K/B Sells. Represented (engineering): T. Z. Sawyer Engineering Consultants. Represented (legal): Barfield Law.

Personnel: Bill Thompson, General Manager; Jack Davidson, Chief Engineer; Pamela Jones, Sales Manager.

Omaha—KOHA-LP, Ch. 59, K. Sandoval Burke. Technical Facilities: 1000-w TPO, 1437-ft. above sea level, lat. 41° 20' 44", long. 96° 01' 28". Holds CP for change to 43-kw ERP. BPTTL-19990702JC. Began Operation: November 25, 1996. Ownership: K. Sandoval Burke.

***Omaha & Lincoln**—K34DT, Catherine A. Hill. Technical Facilities: 1000-w TPO, 26.1-kw ERP, 1145-ft. above ground, 2300-ft. above sea level, lat. 41° 03' 10", long. 96° 11' 35". Transmitter: 3.4-mi. SW of Springfield. Ownership: Catherine A. Hill.

***Superior**—K57GA, Stephen Van Voorhis. Technical Facilities: 100-w TPO, 1.14-kw ERP, 2106-ft. above sea level, lat. 40° 05' 13", long. 97° 55' 13". Transmitter: 3.5-mi. S of Hardy. Ownership: Stephen Van Voorhis.

Nevada

Battle Mountain—K32CA, Lander City General Improvement District No. 1. Technical Facilities: 100-w TPO, 1.19-kw ERP, 46-ft. above ground, 4574-ft. above sea level, lat. 40° 35' 25", long. 116° 54' 00". Transmitter: Approx. 4-mi. SE of Battle Mountain. Ownership: Lander County General Improvement District No. 1.

Carlin—K30CD, Carlin Television District. Phone: 702-754-6897. Technical Facilities: 1-w TPO, 0.003-kw ERP, 26-ft. above ground, 4980-ft. above sea level, lat. 40° 43' 00", long. 116° 06' 40". Transmitter: NW quarter of section 27, Twp. 33 N, Range 52 E, Carlin. Equipment: TTC transmitter; Scala antenna. Satellite earth station: Scientific-Atlanta, 2.8-meter; DX Communications receivers. Ownership: Carlin Television District. Personnel: Howard R. Wright, General Manager. Note: Operating as a translator.

Carlin—K35BR, Carlin Television District. Phone: 702-754-6897. Technical Facilities: 1-w TPO, 0.003-kw ERP, 26-ft. above ground, 5013-ft. above sea level, lat. 40° 43' 00", long. 116° 06' 40". Transmitter: NW quarter of Section 27, Twp. 33 N, Range 52 E Carlin. Equipment: TTC transmitter; Scala antenna. Satellite earth station: DX Communications receivers. Ownership: Carlin Television District. Personnel: Howard R. Wright, General Manager. Note: Operating as a translator.

Carlin—K54DV, Carlin Television District. Phone: 702-754-6897. Technical Facilities: 20-w TPO, 0.87-kw ERP, 7613-ft. above sea level, lat. 40° 43' 07", long. 116° 16' 06". Transmitter: Mary's Mountain, near Carlin. Equipment: TTC transmitter; Scala antenna. Ownership: Carlin Television District. Personnel: Howard R. Wright, General Manager. Note: Operating as a translator.

Carson City—K17CA, KTVU Partnership. Phone: 915-833-8585. Technical Facilities: 1000-w TPO, 20.5-kw ERP, 112-ft. above ground, 7530-ft. above sea level, lat. 39° 15' 32", long. 119° 42' 06". Transmitter: McClellan Peak Antenna Farm. Ownership: KTVU Partnership.

Carson City—K19CU, Trinity Broadcasting Network Inc. Technical Facilities: 1000-w TPO, 8.8-kw ERP, 98-ft. above ground, 7487-ft. above sea level, lat. 39° 15' 34", long. 119° 42' 21". Transmitter: Atop McClellan Peak, near Silver City. Ownership: Trinity Broadcasting Network Inc.

***Carson City**—KNCV-LP, Ch. 48, Scotts Valley Group Inc. Phone: 831-768-8668. Fax: 831-768-7810. Technical Facilities: 4670-w TPO, 52.2-kw ERP, 154-ft. above ground, 7540-ft. above sea level, lat. 39° 15' 34", long. 119° 42' 27". Transmitter: McClelland Peak communications site, 7.4-mi. NNE of Carson City. Equipment: Bext transmitter; Antenna Concepts antenna. Scheduled to begin operation: January 1, 2000. Ownership: Scotts Valley Group Inc. Personnel: Martin J. Jackson, General Manager. Note: Operating as a translator.

Duckwater—K06KM, Railroad Valley General Improvement District. Technical Facilities: 0.024-kw ERP, lat. 38° 52' 18", long. 115° 39' 13". Ownership: Railroad Valley General Improvement District. Advertising: No. Note: Operating as a translator.

Elko—K15EE, Elko Television District. Technical Facilities: 0.341-kw ERP, lat. 40° 50' 54", long. 115° 45' 32". Ownership: Elko Television District.

Elko & Spring Creek—K06MK, Elko TV District. Technical Facilities: 10-w TPO, 0.054-kw ERP, 6499-ft. above sea level, lat. 40° 49' 16", long. 115° 42' 04". Transmitter: Lamoille Summit, E of Elko. Ownership: Elko Television District.

***Ely**—K14AL, White Pine Television District No. 1. Phone: 702-289-2972. Technical Facilities: 0.324-kw ERP, 20-ft. above ground, 6302-ft. above sea level, lat. 39° 15' 00", long. 114° 53' 25". Ownership: White Pine Television District No. 1.

Eureka—K44CP, Eureka TV District. Technical Facilities: 20-w TPO, 0.255-kw ERP, 20-ft. above ground, 5948-ft. above sea level, lat. 39° 28' 33", long. 115° 59' 33". Transmitter: 2.5-mi. SW of Eureka. Ownership: Eureka TV District.

Eureka—K47DG, Eureka TV District. Technical Facilities: 100-w TPO, 4.17-kw ERP, 197-ft. above ground, 9590-ft. above sea level, lat. 39° 26' 59", long. 115° 59' 54". Transmitter: Prospect Peak, 4.7-mi. S of Eureka. Ownership: Eureka TV District.

Fallon—K25AK, Fallon Community TV Inc. Phone: 702-423-3429. Affiliation: PBS. Studio: 310 Broadway, Fallon, NV 89406. Technical Facilities: 100-w TPO, 1.2-kw ERP, 56-ft. above ground, 4236-ft. above sea level, lat. 39° 29' 22", long. 118° 45' 09". Transmitter: Rattlesnake Hill, 1.5-mi. NE of Fallon. Ownership: Fallon Community TV Inc. Note: Operating as a translator.

Hawthorne—K13WI, Virginia M. Becker. Phones: 775-945-1300; 775-945-3282. Technical Facilities: 10-w TPO, 0.017-kw ERP, 50-ft. above ground, 4327-ft. above sea level, lat. 38° 31' 56", long. 118° 37' 16". Transmitter: 996 H St. Equipment: Scala antenna. Began Operation: June 4, 1994. Ownership: Virginia M. Becker. Represented (sales): Ginny Becker. Represented (engineering): Bob Becker. Personnel: Bob Becker, Manager; Scott Becker, Chief Engineer; Virginia Becker, Sales Manager.

Incline Village—K14AJ, North Lake Tahoe Community Foundation. Phones: 702-831-7878; 702-831-7879. Fax: 702-831-6363. Technical Facilities: 100-w TPO, 0.76-kw ERP, 40-ft. above ground, 7490-ft. above sea level, lat. 39° 14' 53", long. 119° 55' 17". Transmitter: Ski Way, 1.5-mi. NE of Lake Tahoe. Equipment: Television Technology transmitter; Scala antenna. Satellite earth station: Andrew, 4.5-meter; Microdyne; Standard Communications receivers. Began Operation: November 1, 1982. Ownership: North Lake Tahoe Community Foundation. Multichannel TV Sound: Stereo only. Represented (legal): Schwartz, Woods & Miller. Personnel: Steve Baker, General Manager; Herb Primosch, Chief Engineer.

***Lake Tahoe**—K29CD, Mark S. Severence. Technical Facilities: 32-w TPO, 0.5-kw ERP, 194-ft. above ground, 6453-ft. above sea level, lat. 38° 57' 35", long. 119° 56' 25". Transmitter: 1-mi. N of Zephyr Cove, Lake Tahoe. Ownership: Mark S. Severence.

Las Vegas—K43FO, Ch. 15, Three Angels Broadcasting Network Inc. Phone: 618-627-4651. Fax: 618-627-4155. Studio: 3391 Charley Good Rd., West Frankfort, IL 62812. Technical Facilities: 1000-w TPO, 40.1-kw ERP, 43-ft. above ground, 246-ft. above sea level, lat. 35° 56' 44", long. 115° 02' 31".

Nevada—Low Power Television Stations

- Holds CP for change to 2000-w TPO, 5.1-kw ERP, 43-ft. above ground, 4359-ft. above sea level, lat. 35° 56' 44", long. 115° 02' 31".**
Transmitter to Black Mountain antenna farm, near Henderson. BMPPTL-971231JB.
Transmitter: McCollough Range, 16-mi. SE of Las Vegas.
Began Operation: February 12, 1999.
Ownership: Three Angels Broadcasting Network Inc.
Advertising: No.
Represented (engineering): Moses Primo.
Represented (legal): David Silverman.
Personnel: Moses Primo, Chief Engineer.
- *Las Vegas—K46CV, Neal L. Andrews Jr.**
Technical Facilities: 100-w TPO, 2.69-kw ERP, 459-ft. above ground, 2473-ft. above sea level, lat. 36° 10' 15", long. 115° 08' 32".
Transmitter: 301 Fremont St., Las Vegas.
Ownership: Neal L. Andrews Jr.
- Las Vegas—K50CN, Biltmore Broadcasting Corp.** Phone: 310-454-8673. Fax: 310-454-4983.
Technical Facilities: 1000-w TPO, 9.3-kw ERP, 73-ft. above ground, 3411-ft. above sea level, lat. 36° 00' 30", long. 115° 00' 20".
Transmitter: Black Mountain communications site, 2-mi. SW of Henderson.
Equipment: ITS transmitter; Scala antenna.
Ownership: Biltmore Broadcasting Corp.
Personnel: Larry Hunt, Chief Engineer.
- Las Vegas—K57FA, Trinity Broadcasting Network Inc.** Phone: 714-832-2950. Fax: 714-730-0661.
Affiliation: TBN.
Technical Facilities: 1000-w TPO, 32.5-kw ERP, 62-ft. above ground, 3399-ft. above sea level, lat. 36° 00' 30", long. 115° 00' 20".
Holds CP for change to 2000-w TPO, 1.5-kw ERP, 1125-ft. above ground, 3158-ft. above sea level, lat. 36° 08' 56", long. 115° 09' 12".
Transmitter to Stratosphere Tower at Las Vegas Blvd. & Main St. BPTT-960517VC.
Transmitter: Black Mountain, near Henderson.
Began Operation: January 1, 1987.
Ownership: Trinity Broadcasting Network Inc.
Note: Licensed as a translator.
- Las Vegas—K67GB, VVI LPTV Inc.**
Technical Facilities: 1000-w TPO, 55.06-kw ERP, 3481-ft. above sea level, lat. 36° 00' 31", long. 115° 00' 03".
Holds CP for change to 4244-w TPO, 88.2-kw ERP. BPTTL-980601NS.
Transmitter: Black Mountain Center, near Las Vegas.
Ownership: ValueVision International Inc.
- Las Vegas—KCGN-LP, Ch. 25, King Kong Broadcasting Inc.** Phone: 702-642-8847. Fax: 702-649-5588.
Technical Facilities: 2000-w TPO, 83.6-kw ERP, 59-ft. above ground, 1333-ft. above sea level, lat. 35° 56' 44", long. 115° 02' 31".
Holds CP for change to 29.1-kw ERP, 50-ft. above ground, 4351-ft. above sea level, lat. 35° 56' 44", long. 115° 02' 33". BPTTL-20000118ABQ.
Transmitter: Black Mountain, 3.5-mi. W of Henderson.
Equipment: Superior transmitter; Scala antenna.
Began Operation: May 7, 1999.
Ownership: King Kong Broadcasting Inc.
Personnel: Jeff Gates, General Manager; Larry Hunt, Chief Engineer; Lisa Rhodes, Sales Manager.
- Las Vegas—KEEN-LP, Ch. 17, Innovative Technologies.** Phone: 702-798-6646. Fax: 702-658-8398.
Studio: 4511 W. Cheyenne Ave. #510, North Las Vegas, NV 89032.
Technical Facilities: 998-w TPO, 145-kw ERP, 141-ft. above ground, 2670-ft. above sea level, lat. 36° 17' 43", long. 115° 16' 48".
Transmitter: Off Hwy. 95, 11-mi. NW of Las Vegas.
Ownership: Innovative Technologies Inc.
Multichannel TV Sound: Separate audio program.
Advertising: Yes. Rates: \$10.00/30 Sec.
Represented (sales): Trip Mitchell.
Represented (engineering): Mike Mulanax.
Represented (legal): John Kenkal.
Personnel: Carol Mulanax, General Manager; Mike Mulanax, Chief Engineer.
- Las Vegas—KGNL-LP, Ch. 47, King Kong Broadcasting Inc.** Phone: 702-642-8847. Fax: 702-649-5588.
Technical Facilities: 1000-w TPO, 26.3-kw ERP, 15-ft. above ground, 13261-ft. above sea level, lat. 35° 56' 44", long. 115° 02' 31".
Holds CP for change to 19.3-kw ERP, 50-ft. above ground, 4351-ft. above sea level, lat. 35° 56' 44", long. 115° 02' 33". Transmitter to 1-mi. NE of Black Mountain. BPTTL-20000118ABR.
Transmitter: Atop Potosi Mountain, near Las Vegas.
Equipment: ITS transmitter; Antenna Concepts antenna.
Began Operation: March 13, 1997.
Ownership: King Kong Broadcasting Inc.
Advertising: Planned.
Personnel: Larry Hunt, General Manager; Lisa Rhodes, Sales Manager.
- Las Vegas—KKJK-LP, Ch. 19, Amanda Orrick Mintz.**
Technical Facilities: 550-w TPO, 6-kw ERP, 279-ft. above ground, 2758-ft. above sea level, lat. 36° 17' 40", long. 115° 16' 50".
Holds CP for change to 1000-w TPO, 155.4-kw ERP. BPTTL-960517QG.
Transmitter: 7200 N. Rancho Rd.
Ownership: Amanda O. Mintz.
- Las Vegas—KNBX-LP, Ch. 31, Equity Broadcasting Corp.** Phone: 501-221-0400.
Technical Facilities: 300-w TPO, 10.4-kw ERP, 8550-ft. above sea level, lat. 35° 58' 04", long. 115° 30' 03".
Transmitter: Mount Potosi, Potosi Pass.
Equipment: ITS transmitter; Antenna Concepts antenna.
Satellite earth station: Scientific-Atlanta, 5-meter; Scientific-Atlanta; Standard Communications receivers.
Began Operation: January 1, 1995.
Ownership: Equity Broadcasting Corp.
Represented (legal): Irwin, Campbell & Tannenwald PC.
Personnel: Bob Joblin, General Manager; Neal Ardman, Chief Engineer.
- *Las Vegas—KTVY-LP, Ch. 63, Kaleidoscope Affiliates of Las Vegas LLC.** Phone: 702-431-6363. Fax: 702-369-7425.
Studio: 2675 E. Flamingo Rd., Suite 6, Las Vegas, NV 89121.
Technical Facilities: 1000-w TPO, 125.3-kw ERP, 3458-ft. above sea level, lat. 36° 00' 30", long. 115° 00' 20".
Transmitter: Black Mountain, 15-mi. E of Las Vegas.
Equipment: ITS transmitter; Antenna Concepts antenna.
- Satellite earth station: Scientific-Atlanta, 5-meter; Scientific-Atlanta; Standard Communications receivers.**
Ownership: Equity Broadcasting Corp.
Represented (legal): Irwin, Campbell & Tannenwald PC.
Personnel: Darwin Paustian, General Manager; Neal Ardman, Chief Engineer; Elaine Dawson, Sales Manager.
- Las Vegas—KVPX-LP, Ch. 59, Paxson Communications License Co. LLC.** Phone: 561-659-4122. Fax: 561-659-4754.
Affiliation: PAX TV.
Technical Facilities: 1000-w TPO, 55.7-kw ERP, 100-ft. above ground, 3438-ft. above sea level, lat. 36° 00' 30", long. 115° 00' 20".
Requests CP for change to 23.63-kw ERP. BPTTL-960906JG.
Transmitter: Atop Black Mountain, near Henderson.
Equipment: ITS transmitter; Bogner antenna.
Began Operation: September 20, 1996.
Ownership: Paxson Communications Corp.
- *Las Vegas—KYRK-LP, Ch. 35, Mark Noite & Amy S. Meredith, a joint venture.** Phone: 915-695-9898. Fax: 915-695-9968. E-mail: star98@comabt.com. Web site: <http://www.kyrktv35.com>.
Technical Facilities: 20-w TPO, 0.9-kw ERP, 56-ft. above ground, 2126-ft. above sea level, lat. 36° 12' 50", long. 115° 09' 18".
Transmitter: Henderson Mountain, Las Vegas.
Satellite earth station: Harris.
Ownership: Mark C. Nolte; Amy S. Meredith.
Represented (sales): Todd Meredith.
Represented (engineering): Charles Ellis.
Represented (legal): Lee Peltsman.
Personnel: Amy Meredith, General Manager; James Thompson, Chief Engineer; Todd Meredith, Sales Manager.
- Laughlin—K47EG, Las Tres Campanas Television Inc.** Phone: 702-434-0015. Fax: 702-434-0527.
Technical Facilities: 1000-w TPO, 18.9-kw ERP, 23-ft. above ground, 4849-ft. above sea level, lat. 35° 14' 58", long. 114° 44' 34".
Transmitter: Electronics site, 10-mi. NW of Laughlin.
Began Operation: March 25, 1998.
Ownership: Las Tres Campanas Television Inc.
- Laughlin & Bullhead City, AZ—K28EU, Earl Ray Sorenson.** Phones: 520-758-8828; 520-763-4772. Fax: 520-758-1653.
Studio: 2628 Hwy. 95, Bullhead City, AZ 86442.
Technical Facilities: 1000-w TPO, 1.12-kw ERP, 53-ft. above ground, 4864-ft. above sea level, lat. 35° 14' 50", long. 114° 44' 35".
Transmitter: Spirit Mountain electronics site.
Equipment: Acrodyne transmitter; Scala antenna.
Began Operation: July 2, 1996.
Ownership: Earl Ray Sorenson.
Multichannel TV Sound: Stereo only.
Advertising: Yes.
Personnel: Earl R. Sorenson, General Manager; Brigitte Rahammer, Sales Manager.
- Lovelock—K18DP, Pershing County.** Fax: 702-273-7058.
Technical Facilities: 100-w TPO, 3.9-kw ERP, 44-ft. above ground, 4322-ft. above sea level, lat. 40° 07' 05", long. 118° 43' 38".
Transmitter: Tulon Peak, 15-mi. NW of Lovelock.
Ownership: Pershing County.
- Mercury—K5480, Nextel Communications.** Phone: 201-438-1400.
Technical Facilities: 3.23-kw ERP, lat. 36° 19' 07", long. 115° 34' 28".
Ownership: Nextel Communications.
Note: Operating as a translator.
- Mesquite & Gunlock-Vayo, UT—KWVB-LP, Ch. 45, Washington County TV Dept./Tri Star Media.** Phone: 801-634-5746. Fax: 801-673-8228.
Technical Facilities: 100-w TPO, 4.775-kw ERP, 20-ft. above ground, 7766-ft. above sea level, lat. 37° 09' 22", long. 113° 52' 10".
Transmitter: Beaver Dam Mountains, W of Santa Clara, UT.
Began Operation: November 1, 1982.
Ownership: Washington County TV Dept.
Note: Operating as a translator.
- Nevada Test Site—K31CC, Nextel Communications Inc.** Phone: 702-873-5000.
Technical Facilities: 100-w TPO, 3.38-kw ERP, 52-ft. above ground, 7569-ft. above sea level, lat. 37° 12' 47", long. 116° 19' 22".
Transmitter: Echo Peak, near Mercury.
Ownership: Nextel Communications.
Note: Operating as a translator.
- Pahrump—K55EW, Communications Engineering Inc.**
Technical Facilities: 100-w TPO, 9.82-kw ERP, 16-ft. above ground, 8501-ft. above sea level, lat. 35° 58' 04", long. 115° 30' 03".
Transmitter: Mount Potosi communications site, approx. 30-mi. ESE of Pahrump.
Ownership: Communications Engineering Inc.
- Reno—K39FF, Trinity Broadcasting Network Inc.** Phone: 714-832-2950.
Affiliation: TBN.
Technical Facilities: 1000-w TPO, 37.5-kw ERP, 121-ft. above ground, 5600-ft. above sea level, lat. 39° 35' 03", long. 119° 47' 52".
Holds CP for change to 89.2-kw ERP. BPTT-JG0601PT.
Transmitter: Existing tower atop Red Peak.
Began Operation: November 1, 1985.
Ownership: Trinity Broadcasting Network Inc.
Represented (engineering): Smith & Fisher.
Represented (legal): Colby M. May.
Personnel: Paul Crouch, General Manager; Ben Miller, Chief Engineer; Rod Henke, Sales Manager.
- Reno—K52FF, Telemundo of Northern California Inc.** Phone: 212-492-5615.
Technical Facilities: 1000-w TPO, 0.014-kw ERP, 118-ft. above ground, 5568-ft. above sea level, lat. 39° 35' 03", long. 119° 47' 52".
Transmitter: Red Peak, 5.5-mi. N of Reno.
Ownership: Telemundo Holdings Inc.
- Reno—K56GB, KTVU Partnership.**
Technical Facilities: 1000-w TPO, 11.5-kw ERP, 80-ft. above ground, 8116-ft. above sea level, lat. 39° 45' 25", long. 119° 27' 54".
Transmitter: VA Peak Communications Site, approx. 25-mi. NNE of Reno & 12.5-mi. W of Wadsworth.
Ownership: KTVU Partnership.
- Reno—KELM-LP, Ch. 43, The Estate of Ann M. McReynolds.** Phone: 831-423-2350.
Technical Facilities: 1000-w TPO, 28.4-kw ERP, 79-ft. above ground, 5538-ft. above sea level, lat. 39° 35' 03", long. 119° 47' 52".
Transmitter: Red Peak, 4.5-mi. N of Reno.
Ownership: Ann M. McReynolds Estate.

Reno—KNRV-LP, Ch. 55, KTVU Partnership. Phone: 915-833-8585. Technical Facilities: 569-w TPO, 13.8-kw ERP, lat. 39° 35' 03", long. 119° 47' 52". Transmitter: 1.12-mi. SE of Panther Valley. Ownership: Scotts Valley Group Inc. Note: Operating as a translator.

Reno—KRRI-LP, Ch. 25, Reno TV Partners. Phone: 561-694-1280. Fax: 561-694-8420. Technical Facilities: 1000-w TPO, 13.4-kw ERP, 115-ft. above ground, 5566-ft. above sea level, lat. 39° 35' 02", long. 119° 47' 51". Transmitter: Red Peak, N of Reno. Began Operation: December 4, 1998. Ownership: Reno TV Partners.

Reno—KUVV-LP, Ch. 47, Pappas Telecasting of Nevada, a California LP. Phone: 702-333-2727. Fax: 702-327-6827. Studio: 940 Matley Lane, Suite 15, Reno, NV 89502. Technical Facilities: 1000-w TPO, 19.4-kw ERP, 56-ft. above ground, 5514-ft. above sea level, lat. 39° 35' 03", long. 119° 47' 52". Requests modification of CP for change to Ch. 68, 1000-w TPO, 0.8-kw ERP, 75-ft. above ground, 9721-ft. above sea level, lat. 39° 18' 47", long. 119° 52' 59". Transmitter to Slide Mountain near Incline Village, NV. BMTPTL-970725JA.

Transmitter: Red Peak, 4 mi. N. of Reno. Equipment: ITS transmitter, Bogner antenna. Ownership: Pappas Telecasting Companies. Represented (sales): Univision. Represented (engineering): Smith & Fisher. Represented (legal): Fletcher, Heald & Hildreth PLC. Personnel: Mike Andrews, Station Manager; Domingo Miranda, Chief Engineer; Andrea Brown, Sales Manager.

***Round Mountain**—K42EK, Smoky Valley TV District. Phone: 775-377-2044. Technical Facilities: 20-w TPO, 0.281-kw ERP, 20-ft. above ground, 7827-ft. above sea level, lat. 38° 39' 23", long. 116° 59' 55". Transmitter: 4.7-mi. SE of Round Mountain. Ownership: Smoky Valley TV District.

Round Mountain—K45EY, Smoky Valley TV District. Phone: 775-377-2044. Technical Facilities: 20-w TPO, 0.389-kw ERP, 15-ft. above ground, 9826-ft. above sea level, lat. 38° 39' 23", long. 116° 59' 55". Transmitter: 4.7-mi. SE of Round Mountain. Began Operation: February 13, 1996. Ownership: Smoky Valley TV District.

Schurz—K46CC, Walker River Paiute Tribe. Phone: 702-773-2306. Fax: 702-773-2585. Technical Facilities: 5-w TPO, lat. 38° 57' 58", long. 118° 53' 21". Ownership: Walker River Paiute Tribe. Note: Operating as a translator.

Smoky Valley & Hadley—K09WK, Smoky Valley TV District. Phone: 702-377-2044. Technical Facilities: 10-w TPO, 0.03-kw ERP, 66-ft. above ground, 6298-ft. above sea level, lat. 38° 42' 53", long. 117° 04' 46". Transmitter: 0.6-mi. WNW of Round Mountain. Began Operation: February 13, 1996. Ownership: Smoky Valley TV District. Note: Operating as a translator.

Smoky Valley & Hadley—K55HQ, Smoky Valley TV District. Phone: 775-377-2044. Technical Facilities: 20-w TPO, 0.281-kw ERP, 1362-ft. above ground, 9823-ft. above sea level, lat. 38° 39' 23", long. 116° 59' 55".

Transmitter: Head of South Shoshone Canyon, 4.6-mi. SE of Round Mountain. Began Operation: February 13, 1996. Ownership: Smoky Valley TV District. Note: Operating as a translator.

Verdi—K54DA, Channel 5 Public Broadcasting Inc. Phone: 702-784-4555. Fax: 702-784-1438. Technical Facilities: 100-w TPO, 0.793-kw ERP, 20-ft. above ground, 7986-ft. above sea level, lat. 39° 34' 38", long. 119° 56' 19". Transmitter: 0.8-mi. from Peavine Lookout. Ownership: Channel 5 Public Broadcasting Inc. Advertising: No. Note: Operating as a translator.

Winnemucca—K15AL, Humboldt County Public TV Department. Phone: 775-623-6349. E-mail: hccdpaul@desertline.com. Technical Facilities: 100-w TPO, 1.49-kw ERP, 34-ft. above ground, 6809-ft. above sea level, lat. 40° 54' 38", long. 117° 45' 40". Ownership: Humboldt County Public TV. Personnel: Paul Burkholder, Chief Engineer.

New Hampshire

Claremont—W17CI, Upper Valley Broadcasting LLC. Phone: 802-985-3475. Fax: 802-985-3353. Studio: c/o WBTV, 1611 Harbor Rd., Shelburne, VT 05401. Affiliation: UPN. Technical Facilities: 100-w TPO, 0.46-kw ERP, 39-ft. above ground, 4038-ft. above sea level, lat. 44° 31' 32", long. 72° 48' 54". Holds CP for change to 168-w TPO, 1.5-kw ERP, 249-ft. above ground, 3110-ft. above sea level, lat. 43° 26' 15", long. 72° 27' 09". Transmitter to Mount Ascutney, near Windsor. BPTTL-JG0601WX. Transmitter: Mount Mansfield, 19.8-mi. E of Burlington. Began Operation: April 27, 1999. Ownership: Upper Valley Broadcasting LLC. Represented (legal): Nat Emmons. Personnel: Charles Kail, General Manager. Note: Operating as a translator.

Concord—W39AR, Center Broadcasting Corp. of New Hampshire. Technical Facilities: 100-w TPO, 1.047-kw ERP, 74-ft. above ground, 394-ft. above sea level, lat. 43° 12' 24", long. 71° 32' 41". Transmitter: 0.15-mi. N of the intersection of Washington St. & Center St. Ownership: Center Broadcasting Corp. of New Hampshire.

***Hampton Falls**—W23AM, Seacoast Broadcasting Co. Inc. Technical Facilities: 1000-w TPO, 37.2-kw ERP, 853-ft. above ground, 833-ft. above sea level, lat. 42° 54' 28", long. 70° 51' 06". Transmitter: Eastern end of Brimmer Lane, Hampton Falls. Ownership: Seacoast Broadcasting Co. Inc.

***Keene**—W58BV, Heritage Media Services. Technical Facilities: 1000-w TPO, 10.7-kw ERP, 108-ft. above ground, 581-ft. above sea level, lat. 42° 55' 29", long. 72° 16' 42". Transmitter: Keene State College. Ownership: Heritage Media Corp. Note: Licensed as a translator.

Littleton—W29CM, WMUR-TV Inc. Phone: 603-669-9999. Fax: 603-641-9065.

Technical Facilities: 960-w TPO, 11.5-kw ERP, 79-ft. above ground, 4162-ft. above sea level, lat. 44° 09' 24", long. 71° 41' 57". Holds CP for change to 1000-w TPO, 9.86-kw ERP. BPTTL-19980601PR. Transmitter: Cannon Mountain, 5.5-mi. SE of Franconia. Equipment: ITS transmitter, Bogner antenna. Ownership: Imes Communications. Personnel: Larry Gilpin, General Manager; J. A. Pactorkowski, Chief Engineer; Valerie Bey, Sales Manager.

***Manchester**—W29AT, Center Broadcasting Corp. of New Hampshire. Technical Facilities: 100-w TPO, 1.05-kw ERP, 89-ft. above ground, 308-ft. above sea level, lat. 42° 55' 36", long. 71° 26' 35". Transmitter: Manchester Municipal Airport. Ownership: Center Broadcasting Corp. of New Hampshire.

***Manchester**—W47AN, Academy of Applied Sciences. Technical Facilities: 1000-w TPO, 39.2-kw ERP, 141-ft. above ground, 1552-ft. above sea level, lat. 43° 11' 10", long. 71° 19' 14". Transmitter: 2-mi. E of New Rye on Fort Mountain. Ownership: Academy of Applied Sciences Inc.

Nashua—W33AK, Center Broadcasting Corp. of New Hampshire. Technical Facilities: 0.95-kw ERP, 89-ft. above ground, 164-ft. above sea level, lat. 42° 45' 42", long. 71° 27' 58". Holds CP for change to 100-w TPO, 0.735-kw ERP, 134-ft. above ground, 279-ft. above sea level, lat. 42° 45' 45", long. 71° 27' 49". Transmitter to One Indian Head Plaza, Temple St. BPTTL-950126JD. Transmitter: 100-F Lodge Hall, 142 Main St., Nashua. Ownership: Center Broadcasting Corp. of New Hampshire.

Nashua—WYCN-LP, Ch. 13, Center Broadcasting Corp. of New Hampshire. Phone: 603-883-7435. Technical Facilities: 0.07-kw ERP, 89-ft. above ground, 164-ft. above sea level, lat. 42° 45' 42", long. 71° 27' 58". Holds CP for change to 10-w TPO, 0.04-kw ERP, 135-ft. above ground, 279-ft. above sea level, lat. 42° 45' 45", long. 71° 27' 49". BPTTL-950126JC. Transmitter: Suite 600, One Indian Head Plaza, Nashua. Equipment: TTC transmitter; Scala antenna. Ownership: Center Broadcasting Corp. of New Hampshire. Represented (legal): Nancy Ricardo Stower. Personnel: Gordon Jackson, General Manager; Bob Smith, Chief Engineer; Carolyn Choste, Sales Manager.

***Waterville Valley**—W53AT, David Wilkes. Phone: 802-893-3949. Technical Facilities: 725-w TPO, 41-kw ERP, 75-ft. above ground, 3913-ft. above sea level, lat. 43° 57' 32", long. 71° 33' 23". Transmitter: Mount Tecumseh, Waterville Valley. Ownership: David Wilkes.

Studio: 1601 New Rd., Linwood, NJ 08221. Technical Facilities: 10-w TPO, 0.054-kw ERP, 210-ft. above ground, 213-ft. above sea level, lat. 39° 23' 24", long. 74° 30' 45". Transmitter: Atlantic City Expressway, Pleasantville. Began Operation: December 4, 1998. Ownership: South Jersey Radio Inc. Personnel: Jane Stark, General Manager; Ron Smith, Station Manager; Dan Merlo, Chief Engineer.

***Atlantic City**—W31BV, Estate of Kelly Guglielmi. Technical Facilities: 1000-w TPO, 19.3-kw ERP, 370-ft. above ground, 377-ft. above sea level, lat. 39° 21' 02", long. 74° 26' 56". Transmitter: Ocean Club Condominiums, Chelsea & Montpelier Sts. Ownership: Estate of Kelly Guglielmi.

Atlantic City—W36BJ, Trinity Broadcasting Network Inc. Technical Facilities: 450-w TPO, 19.9-kw ERP, 417-ft. above ground, 426-ft. above sea level, lat. 39° 21' 36", long. 74° 25' 12". Requests CP for change from Ch. 36 to Ch. 69, to 3.9-kw ERP. BPTT-980317JC. Transmitter: Taj Mahal Casino Hotel, North Carolina Ave. & Boardwalk, Atlantic City. Began Operation: October 19, 1993. Ownership: Trinity Broadcasting Network Inc.

Atlantic City—WQAV-LP, Ch. 34, Julia S. Cuevo & Benita S. Querbin. Technical Facilities: 1000-w TPO, 28.6-kw ERP, 191-ft. above sea level, lat. 39° 21' 02", long. 74° 27' 26". Transmitter: 3815 Ventnor Ave. Ownership: Julia S. Cuevo, 50%; Benita S. Querbin, 50%.

***Camden**—W33BT, Medicasting LLC. Technical Facilities: 20.3-kw ERP, 163-ft. above ground, 545-ft. above sea level, lat. 40° 04' 59", long. 75° 10' 56". Transmitter: 1260 E. Mermaid Lane, Wyndmoor, PA. Ownership: Medicasting LLC. Personnel: William E. Mattis Jr., General Manager.

Cape May—W05AL, Wildwood Five Television. Phone: 212-465-1378. Technical Facilities: 0.05-kw ERP, lat. 38° 59' 33", long. 74° 48' 48". Ownership: Wildwood Five Television.

***Cherry Hill-Medford**—W24CN, Engle Broadcasting. Technical Facilities: 2000-w TPO, 58-kw ERP, 182-ft. above ground, 374-ft. above sea level, lat. 39° 44' 41", long. 74° 54' 48". Holds CP for change to 1000-w TPO, 12-kw ERP, 840-ft. above sea level, lat. 39° 43' 41", long. 74° 50' 39". Transmitter to 0.5-mi. NE of Waterford Works. BMTPTL-19980601QL. Transmitter: State Hwy. 73 & Tansboro Rd., Winslow Twp. Ownership: Engle Broadcasting.

Elizabeth—WLBX-LP, Ch. 22, Craig L. Fox. Phone: 315-468-0908. Technical Facilities: 200-w TPO, 9.42-kw ERP, 89-ft. above ground, 476-ft. above sea level, lat. 40° 42' 42", long. 74° 21' 22". Holds CP for change to 951-w TPO, 15-kw ERP, 190-ft. above ground, 735-ft. above sea level, lat. 40° 40' 55", long. 74° 23' 43". Transmitter to Mountain Ave., Berkeley Heights. BMTPTL-960508JD.

New Jersey

Atlantic City—W07CE, South Jersey Radio Inc. Phone: 609-927-4440. Fax: 609-927-7014.

New Jersey—Low Power Television Stations

Transmitter: Morris Ave. & Sayre St. intersection, Summit, NJ.
Began Operation: March 13, 1997.
Ownership: Craig L. Fox.

Hackettstown—W23AZ, Centenary College. Phone: 908-852-1400.
Studio: 100 Rte. 46, Hackettstown, NJ 07840.
Technical Facilities: 945-w TPO, 18-kw ERP, 120-ft. above ground, 1220-ft. above sea level, lat. 40° 51' 07", long. 74° 52' 36".
Transmitter: 20 Thomas Dr., Independence Twp.
Satellite earth station: Scientific-Atlanta receivers.
Ownership: Centenary College.
Advertising: Yes.
Represented (engineering): Communications Technologies Inc.
Represented (legal): Mullin, Rhyne & Topel PC.
Personnel: Norman Worth, General Manager; L. J. Tighe, Chief Engineer; Pat Layton, General Sales Manager.

Hackettstown—W49BE, New Jersey Public Broadcasting Authority. Phone: 609-777-5000. Fax: 609-777-5400.
Technical Facilities: 694-w TPO, 10-kw ERP, 138-ft. above ground, 1236-ft. above sea level, lat. 40° 51' 07", long. 74° 52' 36".
Transmitter: 20 Thomas Dr.
Began Operation: April 1, 1993.
Ownership: New Jersey Public Broadcasting Authority.
Represented (legal): Schwartz, Woods & Miller.
Personnel: Elizabeth Christopher, General Manager; W. Schworobos, Chief Engineer.
Note: Operating as a translator.

Hammonton, Berlin, Williamstown & W—WPSJ-LP, Ch. 8, Engle Broadcasting. Phone: 609-767-8884. Fax: 609-768-9084.
Studio: 104 Bellevue Ave., Hammonton, NJ 08037.
Technical Facilities: 42.5-w TPO, 0.715-kw ERP, 722-ft. above ground, 833-ft. above sea level, lat. 39° 43' 41", long. 74° 50' 39".
Transmitter: 0.5-mi. NE of Waterford Works, 0.4-mi. N of Chew Rd.
Equipment: Television Technology transmitter; Scala antenna.
Satellite earth stations: M/A-Com, 4.5-meter; Winegard, 3-meter.
Began Operation: September 26, 1988.
Ownership: Engle Broadcasting.
Multichannel TV Sound: Separate audio program.
Advertising: Yes. Rates: \$115.00/30 Sec.
Personnel: Barbara E. Ciric, President; Paul V. Engle, General Manager.

***Morristown**—W38BS, Zenon Reynarowych. Phone: 218-847-7388.
Technical Facilities: 1000-w TPO, 57.7-kw ERP, 390-ft. above ground, 1393-ft. above sea level, lat. 40° 49' 20", long. 74° 33' 24".
Transmitter: E of Arthur Lane, Randolph Twp.
Ownership: Zenon Reynarowych.

Morristown—W54CZ, WLNY-TV. Phone: 516-777-8855. Fax: 516-777-8180.
Technical Facilities: 966-w TPO, 14.4-kw ERP, 810-ft. above sea level, lat. 40° 47' 08", long. 74° 30' 41".
Holds CP for change to Ch. 22, 0.015-kw ERP. BPTTL-990205JM.
Equipment: Television Technology transmitter; Scala antenna.
Began Operation: April 26, 1994.
Ownership: WLNY-TV Inc.
Note: Operating as a translator.

New Brunswick—W54CX, Deepak Viswanath. Phone: 908-246-3636. Fax: 908-246-8380.
Studio: Box 7078, North Brunswick, NJ 08902-7078.
Technical Facilities: 1000-w TPO, 20.8-kw ERP, 249-ft. above ground, 368-ft. above sea level, lat. 40° 28' 33", long. 74° 29' 34".
Holds CP for change to 865-w TPO, 17.2-kw ERP, 551-ft. above sea level, lat. 40° 36' 11", long. 74° 29' 15".
Transmitter to Windy Hills, Green Brook. BPTTL-JG0601XU.
Transmitter: Veronica Ave., near New Brunswick.
Equipment: Best transmitter; Bogner antenna.
Satellite earth station: 2 Paraclype, 3.8-meter.
Began Operation: June 1, 1991.
Ownership: Deepak Viswanath.
Personnel: Deepak Viswanath, General Manager; Mahesh Hegde, Sales Manager; P. Banad, Chief Engineer.

Trenton—W25AW, WZBN-TV Inc. Phone: 609-586-5088. Fax: 609-586-8221.
Studio: 2600 E. State St., Trenton, NJ 08619.
Technical Facilities: 751-w TPO, 7-kw ERP, 187-ft. above ground, 240-ft. above sea level, lat. 40° 14' 48", long. 74° 42' 53".
Transmitter: 2600 E. State St.
Equipment: Acrodyne transmitter; Scala antenna.
Began Operation: April 1, 1993.
Ownership: WZBN-TV Inc.
Advertising: Yes. Rates: \$9.00/30 Sec.
Personnel: Louis A. Zanoni, Chairman; Gregory L. Zanoni, President; Doreen A. Damico, Vice President; Carol Price, Local Sales Manager.

***Trenton**—W27CA, John P. Gallagher. Technical Facilities: 100-w TPO, 3-kw ERP, 219-ft. above ground, 269-ft. above sea level, lat. 40° 13' 14", long. 74° 46' 03".
Transmitter: 28 W. State St.
Ownership: John P. Gallagher.

***Trenton**—W33BU, Mercer County Community College. Technical Facilities: 820-w TPO, 10-kw ERP, 204-ft. above ground, 305-ft. above sea level, lat. 40° 15' 30", long. 74° 38' 59".
Transmitter: Mercer County Community College Campus.
Ownership: Mercer County Community College.

New Mexico

***Alamogordo**—K21DI, ACME Television Licenses of New Mexico LLC. Phone: 202-828-2265.
Technical Facilities: 15.1-kw ERP, 69-ft. above ground, 7851-ft. above sea level, lat. 32° 49' 45", long. 105° 52' 14".
Transmitter: Long Ridge of Mule Peak.
Ownership: Acme Television Licenses of New Mexico LLC.

***Alamogordo**—K21OI, John Myrl Warren. Technical Facilities: 300-w TPO, 15.2-kw ERP, 102-ft. above ground, 7851-ft. above sea level, lat. 32° 49' 45", long. 105° 52' 14".
Transmitter: Long Ridge of Mule Peak.
Ownership: John Myrl Warren.

Alamogordo—K24CT, ACME Television Licenses of New Mexico LLC. Phone: 202-828-2265.
Technical Facilities: 300-w TPO, 15.2-kw ERP, 102-ft. above ground, 7851-ft. above sea level, lat. 32° 49' 45", long. 105° 52' 14".
Transmitter: Long Ridge of Mule Peak.

Began Operation: August 21, 1998.
Ownership: Acme Television Licenses of New Mexico LLC.

Alamogordo—K53BM, Corinne Galt Acosta. Phone: 915-584-8304.
Technical Facilities: 100-w TPO, 4.95-kw ERP, 50-ft. above ground, 9255-ft. above sea level, lat. 32° 49' 45", long. 105° 52' 14".
Transmitter: Long Ridge of Mule Peak, Alamogordo.
Ownership: Corinne Galt Acosta.
Note: Operating as a translator.

***Alamogordo**—K65CG, New Mexico Broadcasting Co. Inc. Technical Facilities: lat. 32° 49' 40", long. 105° 52' 46".
Transmitter: Long Ridge Electronic Site.
Ownership: New Mexico Broadcasting Co. Inc.
Note: Licensed as a translator.

Alamogordo—KAPT-TV, Ch. 29, Prime Time Christian Broadcasting Inc. Phone: 915-563-0420. Fax: 915-563-1736.
Technical Facilities: 100-w TPO, 1.86-kw ERP, 23-ft. above ground, 7783-ft. above sea level, lat. 32° 49' 47", long. 105° 53' 12".
Transmitter: Long Ridge electronics site, Lincoln National Forest, near Alamogordo.
Began Operation: May 1, 1988.
Ownership: Prime Time Christian Broadcasting Inc.
Represented (sales): Jeff Welter.
Represented (engineering): Al Cooper.
Represented (legal): Jerry Jacobs.
Personnel: Al Cooper, General Manager; Jay Westcott, Chief Engineer; Jeff Welter, Sales Manager.
Note: Licensed as a translator.

Alamogordo—KVBA-LP, Ch. 19, Vision Broadcasting Network. Phone: 505-437-1919. Fax: 505-437-5353.
Studio: 1017 New York Ave., Alamogordo, NM 88310.
Technical Facilities: 300-w TPO, 15.14-kw ERP, 69-ft. above ground, 7849-ft. above sea level, lat. 32° 49' 50", long. 105° 52' 14".
Transmitter: Long Ridge of Mule Peak.
Equipment: Superior transmitter; Scala & Andrew antennas.
Satellite earth stations: Microdyne, 3-meter; Uniden.
Began Operation: July 3, 1982.
Ownership: Vision Broadcasting Network.
Advertising: Yes. Rates: \$18.00/30 Sec.
Represented (engineering): Warren Electronics.
Personnel: William J. Oechsner Jr., General Manager; Ron Breummer, Operations Manager; Pete Warren, Chief Engineer.

Albuquerque—K17DD, Max A. Trevino. Phone: 618-627-4651. Fax: 618-627-4155.
Studio: 3391 Charley Good Rd., Keene, TX 76059.
Technical Facilities: 1000-w TPO, 20.21-kw ERP, 194-ft. above ground, 5846-ft. above sea level, lat. 35° 04' 00", long. 106° 46' 56".
Holds CP for change to 900-w TPO, 18.3-kw ERP, 102-ft. above ground, 5768-ft. above sea level, lat. 35° 04' 06", long. 106° 46' 46".
Transmitter to 0.7-mi. ENE of I-40 & U.S. Hwy. 66 intersection. BPTT-960209JA.
Transmitter: 0.18-mi. N of Old Rte. 66.
Satellite earth station: Manhattan receivers.
Began Operation: August 16, 1994.
Ownership: Max A. Trevino.
Represented (engineering): Moses Primo.
Represented (legal): David Silverman.

Personnel: Danny Shelton, General Manager; Moses Primo, Chief Engineer.

***Albuquerque**—K27CX, Echonet Corp. Technical Facilities: 576-w TPO, 10-kw ERP, 98-ft. above ground, 5807-ft. above sea level, lat. 34° 04' 00", long. 106° 46' 56".
Transmitter: 7.1-mi. W of Albuquerque.
Ownership: Echonet Corp.

Albuquerque—K35FC, Joseph W. Shaffer. Technical Facilities: 1000-w TPO, 31.05-kw ERP, 142-ft. above ground, 5807-ft. above sea level, lat. 35° 04' 06", long. 106° 46' 46".
Transmitter: 9 Mile Hill, W of Albuquerque.
Began Operation: June 16, 1999.
Ownership: Joseph W. Shaffer.

Albuquerque—K45DL, Joseph W. Shaffer. Technical Facilities: 1000-w TPO, 27-kw ERP, 5807-ft. above sea level, lat. 35° 04' 06", long. 106° 46' 46".
Transmitter: Approx. 10-mi. W of Albuquerque.
Began Operation: September 27, 1995.
Ownership: Joseph W. Shaffer.

Albuquerque—K48AM, Entravision Communications Co. Phone: 505-342-4141. Fax: 505-344-8714.
Studio: 2725-F Broadbent Pkwy. NE, Albuquerque, NM.
Technical Facilities: 1000-w TPO, 33.1-kw ERP, 66-ft. above ground, 10705-ft. above sea level, lat. 35° 12' 41", long. 106° 26' 56".
Transmitter: Sandia Crest, 15-mi. NE of Albuquerque.
Equipment: Emcee transmitter; Bogner antenna.
Satellite earth stations: Comtech, 5.0-meter; Scientific-Atlanta, 5.0-meter.
Ownership: Entravision Communications Co. LLC.
Personnel: Luis Hernandez, General Manager; Kambiz Victory, Chief Engineer; Margarita Ponce, Sales Manager.
Note: Operating as a translator.

Albuquerque—K56FB, Ramar Communications Inc. Phone: 806-745-3434. Fax: 806-745-3434.
Technical Facilities: 1000-w TPO, 30.3-kw ERP, 77-ft. above ground, 10721-ft. above sea level, lat. 35° 12' 51", long. 106° 27' 02".
Transmitter: Sandia Crest electronics site, lots 6 & 7.
Equipment: Acrodyne transmitter; Antenna Concepts antenna.
Began Operation: January 1, 1996.
Ownership: Ramar Communications Inc.
Multichannel TV Sound: Stereo only.
Personnel: Dan Myers, General Manager; Rob Ramsayer, Chief Engineer.

Albuquerque—K59DB, Clear Channel Broadcasting Licenses. Phone: 210-822-2828.
Studio: 6320 Zuni SE, Albuquerque, NM 87108.
Technical Facilities: 1000-w TPO, 0.47-kw ERP, 39-ft. above ground, 10659-ft. above sea level, lat. 35° 12' 51", long. 106° 27' 01".
Transmitter: Sandia Crest Antenna Farm, NE of Albuquerque.
Equipment: Television Technology transmitter; Thomson LGT antenna.
Satellite earth station: Hero, 4.5-meter.
Began Operation: January 16, 1989.
Ownership: Clear Channel Broadcasting Inc.
Advertising: Yes.
Represented (sales): Telemundo Network Sales.
Personnel: Loretta Salazar, General Manager; Bill Pace, Chief Engineer.

Albuquerque—K68EO, Joseph W. Shaffer. Phone: 713-621-4499.
 Technical Facilities: 100-w TPO, 1.03-kw ERP, 50-ft. above ground, 10861-ft. above sea level, lat. 35° 12' 52", long. 106° 27' 01".
 Transmitter: Sandia Crest, approx. 10-mi. NE of Albuquerque.
 Ownership: Joseph W. Shaffer.

Albuquerque—KTEL-LP, Ch. 53, Ramar Communications Inc. Phone: 806-745-3434. Fax: 806-748-1949.
 Technical Facilities: 900-w TPO, 22.2-kw ERP, 70-ft. above ground, 10550-ft. above sea level, lat. 35° 12' 51", long. 106° 27' 02".
 Transmitter: Sandia Crest electronics site.
 Equipment: ITS transmitter; Scala antenna.
 Satellite earth station: Prodelin, 3.5-meter.
 Began Operation: September 5, 1997.
 Ownership: Ramar Communications II Ltd.
 Multichannel TV Sound: Stereo only.
 Personnel: Dan Myers, Manager; Rob Ramsayer, Chief Engineer.

Albuquerque—KYNM-LP, Ch. 61, Alpha & Omega Communications LLC.
 Technical Facilities: 100-w TPO, 18-kw ERP, 30-ft. above ground, 10689-ft. above sea level, lat. 35° 12' 44", long. 106° 26' 58".
 Transmitter: Sandia Crest electronics site, Albuquerque.
 Ownership: Alpha & Omega Communications LLC.
 Note: Operating as a translator.

Carlsbad—K31BX, KASA TV Inc. Phone: 505-246-2222. Fax: 505-242-1355.
 Technical Facilities: 1000-w TPO, 8.97-kw ERP, 200-ft. above ground, 3337-ft. above sea level, lat. 32° 27' 02", long. 104° 12' 47".
 Transmitter: 2.2-mi. NE of Carlsbad.
 Ownership: Belo Corp.
 Note: Licensed as a translator.

Clovis—K43BU, Marsh Media Inc.
 Technical Facilities: 1000-w TPO, 7.9-kw ERP, 400-ft. above ground, 4711-ft. above sea level, lat. 34° 26' 25", long. 103° 12' 37".
 Transmitter: Approx. 2-mi. N of Clovis.
 Ownership: Marsh Media Inc.

Clovis—K45BF, Quorum of Amarillo License LLC. Phone: 806-383-3321. Fax: 806-381-2943.
 Technical Facilities: 1000-w TPO, 12.9-kw ERP, lat. 34° 26' 25", long. 103° 12' 37".
 Transmitter: 7-mi. N of Clovis.
 Ownership: Quorum Broadcast Holdings Inc.
 Note: Operating as a translator.

***Clovis**—K53FU, Faith Pleases God Church Corp. Phone: 956-428-4848.
 Technical Facilities: 100-w TPO, 0.79-kw ERP, 150-ft. above ground, 4367-ft. above sea level, lat. 34° 21' 48", long. 103° 21' 27".
 Transmitter: Center of Clovis.
 Ownership: Faith Pleases God Church Corp.

Crownpoint—K38AU, The Navajo Nation. Phone: 520-871-6655.
 Technical Facilities: 100-w TPO, 0.56-kw ERP, 56-ft. above ground, 9025-ft. above sea level, lat. 35° 54' 29", long. 108° 46' 21".
 Transmitter: Deza Bluff, NM.
 Began Operation: October 1, 1988.
 Ownership: Navajo Community College.
 Personnel: Dr. Curtis Sweet, Director.

Deming—K51DS, KOAT Television Inc.

Technical Facilities: 100-w TPO, 2.6-kw ERP, 39-ft. above ground, 5564-ft. above sea level, lat. 32° 12' 00", long. 107° 36' 35".
 Transmitter: Little Florida Mountain, 10-mi. SE of Deming.
 Ownership: Pulitzer Publishing Co.
 Personnel: Wayne Godsey, General Manager; Jeffrey Sales, General Sales Manager; Charles Army, Chief Engineer.

Eagle Nest—K35BZ, Eagle Nest TV Assn.
 Technical Facilities: 2.88-kw ERP, lat. 36° 38' 28", long. 105° 13' 48".
 Ownership: Eagle Nest TV Assn.

Farmington—K43AJ, Regents of U. of NM & Albuquerque Board of Education. Phone: 505-277-2121. Fax: 505-277-9584.
 Studio: 1130 University NE, Albuquerque, NM 87102.
 Technical Facilities: 100-w TPO, 1.1-kw ERP, 125-ft. above ground, 5941-ft. above sea level, lat. 36° 41' 48", long. 108° 10' 39".
 Transmitter: 3.23-mi. SE of Farmington on Farmington Bluffs.
 Equipment: TTC transmitter; Scala antenna.
 Began Operation: March 1, 1986.
 Ownership: Regents of the University of New Mexico, 50%; Board of Education of the City of Albuquerque, 50%.
 Represented (legal): Dow, Lohnes & Albertson PLLC.
 Personnel: Jon Cooper, General Manager.
 Operating as a translator.

Farmington—K47DR, Christian Broadcasting Communications. Phone: 505-327-1445. Fax: 505-327-5310.
 Technical Facilities: 1000-w TPO, 31.3-kw ERP, 174-ft. above ground, 5962-ft. above sea level, lat. 36° 41' 50", long. 108° 10' 42".
 Transmitter: 10-mi. SE of Farmington.
 Began Operation: March 13, 1996.
 Ownership: Christian Broadcasting Communications.
 Represented (engineering): Dan Harlin.
 Personnel: Dan Harlin, Chief Engineer.

Hobbs—K16EB, Michael J. Carter. Phone: 813-962-1473.
 Technical Facilities: 175-w TPO, 1-kw ERP, 614-ft. above ground, 955-ft. above sea level, lat. 32° 40' 27", long. 103° 06' 38".
 Transmitter: 1.2-mi. SE of Hobbs.
 Began Operation: October 6, 1999.
 Ownership: Community Television Development.

***Hobbs**—K20FI, Michael J. Carter. Phone: 813-962-1473.
 Technical Facilities: 175-w TPO, 1-kw ERP, 614-ft. above ground, 4234-ft. above sea level, lat. 32° 40' 27", long. 103° 06' 38".
 Transmitter: 1.2-mi. SE of Hobbs.
 Ownership: Michael J. Carter.

***Hobbs**—K38EP, Michael J. Carter. Phone: 813-962-1473.
 Technical Facilities: 175-w TPO, 1-kw ERP, 614-ft. above ground, 955-ft. above sea level, lat. 32° 40' 27", long. 103° 06' 38".
 Transmitter: 1.2-mi. SE of Hobbs.
 Ownership: Michael J. Carter.

Hobbs—K54GA, Raycom Media Inc.
 Technical Facilities: 93-w TPO, 1.9-kw ERP, 614-ft. above ground, 4406-ft. above sea level, lat. 32° 41' 52", long. 103° 33' 19".
 Transmitter: Atop Mescalero Ridge, near Hobbs.
 Began Operation: September 29, 1999.
 Ownership: Raycom Media Inc.

***Hobbs**—K56GG, Ch. 23, Raycom Media Inc.
 Technical Facilities: 94-w TPO, 1.9-kw ERP, 619-ft. above ground, 4406-ft. above sea level, lat. 32° 41' 52", long. 103° 33' 19".
 Transmitter: Atop Mescalero Ridge, near Hobbs.
 Ownership: Raycom Media Inc.

***Hobbs**—K63FO, John Dudeck. Phone: 813-397-2759.
 Technical Facilities: 175-w TPO, 1-kw ERP, 613-ft. above ground, 954-ft. above sea level, lat. 32° 40' 27", long. 103° 06' 38".
 Transmitter: 1.2-mi. SE of Hobbs.
 Ownership: John Dudeck.

***Las Cruces**—K33FA, American TV Network Inc./Weidenfeld.
 Technical Facilities: 1000-w TPO, 17.8-kw ERP, 440-ft. above ground, 4277-ft. above sea level, lat. 32° 18' 33", long. 106° 49' 24".
 Transmitter: 3-mi. W of Las Cruces.
 Ownership: American Television Network Inc.

Las Cruces—K46DH, Lee Enterprises Inc. Phone: 319-383-2100. Fax: 319-323-9608.
 Studio: 10033 Carnegie, El Paso, TX 79925.
 Technical Facilities: 250-w TPO, 7-kw ERP, 113-ft. above ground, 4068-ft. above sea level, lat. 32° 18' 19", long. 106° 46' 41".
 Transmitter: 500 S. Main St.
 Ownership: Lee Enterprises Inc.
 Advertising: Yes.
 Note: Operating as a translator.

Las Cruces—KLCP-LP, Ch. 30, Prime Time Christian Broadcasting Inc. Phone: 915-563-0420. Fax: 915-563-1736.
 Technical Facilities: 1000-w TPO, 42.5-kw ERP, 98-ft. above ground, 4864-ft. above sea level, lat. 32° 24' 17", long. 106° 45' 38".
 Transmitter: Twin Peaks.
 Began Operation: May 7, 1999.
 Ownership: Prime Time Christian Broadcasting Inc.
 Advertising: No.
 Represented (sales): Jeff Weiter.
 Represented (engineering): Al Cooper.
 Represented (legal): Jerry Jacobs.
 Personnel: Al Cooper, General Manager; Jay Westcott, Chief Engineer; Jeff Weiter, Sales Manager.

Roswell—K17EM, Acme Television Licenses of New Mexico LLC.
 Technical Facilities: 1000-w TPO, 13.7-kw ERP, 225-ft. above ground, 1279-ft. above sea level, lat. 33° 24' 05", long. 104° 22' 45".
 Transmitter: Comanche Hill, 0.9-mi. W of Pecos River Bridge.
 Equipment: ITS transmitter; Andrew antenna.
 Began Operation: August 4, 1997.
 Ownership: ACME Communications Inc.
 Personnel: Dan Myers, General Manager; Tom Wimberly, Chief Engineer.
 Note: Licensed as a translator.

Ruidoso—K35AN, Todd, Branton, Wooton & Fugit.
 Technical Facilities: 1.13-kw ERP, lat. 33° 24' 14", long. 105° 46' 53".
 Ownership: Todd Branton Wooton & Fugit.

***Santa Fe**—K21DB, Park Place Broadcasting Co.
 Technical Facilities: 1000-w TPO, 12.8-kw ERP, 194-ft. above ground, 6939-ft. above sea level, lat. 35° 40' 41", long. 105° 59' 26".
 Transmitter: 3-mi. W of Santa Fe.
 Ownership: Leo Kesselman.

Santa Fe—K35FV, Telemundo of Santa Fe Inc.
 Studio: Eldorado Hotel, Santa Fe, NM.

Technical Facilities: 1000-w TPO, 9.11-kw ERP, 210-ft. above ground, 7221-ft. above sea level, lat. 35° 41' 16", long. 105° 56' 04".
 Holds CP for change to 11.24-kw ERP, 7178-ft. above sea level. Transmitter to Barker Management Building, E. March & Cienega.
 Transmitter: 204-210 E. Marcy St.
 Ownership: Telemundo Holdings Inc.
 Advertising: Planned.
 Note: Operating as a translator.

Shiprock—K48AW, Navajo Nation. Phone: 602-787-6132.
 Technical Facilities: 100-w TPO, 0.578-kw ERP, 56-ft. above ground, 5059-ft. above sea level, lat. 36° 48' 16", long. 108° 41' 41".
 Transmitter: 1.5-mi. NNW of Shiprock at Shiprock Campus of Navajo Community College.
 Ownership: Navajo Nation.
 Personnel: Dr. Curtis Sweet, Director.

Socorro—K28CE, Son Broadcasting Inc.
 Technical Facilities: 7250-w TPO, 1.9-kw ERP, 40-ft. above ground, 7270-ft. above sea level, lat. 34° 04' 18", long. 106° 57' 44".
 Transmitter: Socorro Peak, 3-mi. W of Socorro.
 Ownership: Son Broadcasting Inc.

New York

***Albany**—WVVG-LP, Ch. 25, Vision 3 Broadcasting Inc. Phone: 802-258-2200. Fax: 802-258-4400.
 Technical Facilities: 2000-w TPO, 79.1-kw ERP, 79-ft. above ground, 1873-ft. above sea level, lat. 42° 37' 38", long. 74° 00' 42".
 Transmitter: Heldersburg Mountain.
 Equipment: Acrodyne transmitter; Antenna Concepts antenna.
 Satellite earth station: Scala receivers.
 Ownership: Vision 3 Broadcasting Inc.
 Advertising: Yes. Rates: \$10.00/30 Sec.
 Represented (sales): Todd Maietta.
 Represented (engineering): Irwin, Campbell & Tannenwald.
 Represented (legal): Bob Fisher.
 Personnel: Dan Carbonara, General Manager; Ed Dennis, Chief Engineer; Russ Clapp, Sales Manager.

Amityville—WPXU-LP, Ch. 38, Paxson Communications LPTV Inc. Phones: 212-836-4045; 860-444-2626. Fax: 212-836-4048.
 Technical Facilities: 1000-w TPO, 12.6-kw ERP, 253-ft. above ground, 354-ft. above sea level, lat. 40° 44' 45", long. 73° 37' 29".
 Holds CP for change to 955-w TPO, 21-kw ERP. BPTTL-960516MA.
 Transmitter: 260 E. 2nd St., Mineola, NY.
 Equipment: Acrodyne transmitter; Bogner antenna.
 Began Operation: July 2, 1996.
 Ownership: Paxson Communications Corp.
 Advertising: Planned.
 Represented (legal): Dow, Lohnes & Albertson PLLC.
 Personnel: Lisa Phillips, General Manager; Lisa Phillips, Sales Manager; Ron Brown, Chief Engineer.

Auburn—W48AO, Sonny Persad. Phone: 315-253-2992.
 Technical Facilities: 100-w TPO, 1.15-kw ERP, 230-ft. above ground, 938-ft. above sea level, lat. 42° 55' 43", long. 76° 33' 39".
 Holds CP for change to 150-w TPO, 164-ft. above ground, 896-ft. above sea level, lat. 42° 55' 26", long. 76° 32' 50".
 Transmitter to 183 Owasco Rd. BPTTL-2000411ACH.

New York—Low Power Television Stations

- Transmitter: 85 Osborne St., Auburn.
Ownership: Sonny Persad.
- Auburn—W54AK, Dr. Sonny Persad.**
Technical Facilities: 1000-w TPO, 18.1-kw ERP, 180-ft. above ground, 889-ft. above sea level, lat. 42° 55' 43", long. 76° 33' 39".
Transmitter: 85 Osborne St., Auburn.
Ownership: Sonny Persad.
- *Bath—W20BL, WYDC Inc. Phone: 607-937-6144.**
Technical Facilities: 100-w TPO, 0.7-kw ERP, 250-ft. above ground, 2090-ft. above sea level, lat. 42° 18' 28", long. 77° 13' 18".
Transmitter: O'Brien Rd. on Irish Hill.
Ownership: WYDC Inc.
Represented (sales): Blalr Television.
Personnel: Bill Christian, General Manager; Dennis Mahon, Sales Manager.
Note: Operating as a translator.
- Binghamton—W14AH, Trinity Broadcasting Network Inc. Phone: 714-832-2950.**
Technical Facilities: 1000-w TPO, 7.8-kw ERP, 564-ft. above ground, 2257-ft. above sea level, lat. 42° 03' 22", long. 75° 56' 39".
Transmitter: Ingraham Hill, 0.3-mi. W of Folland & Hawleytown Rds., near Binghamton.
Began Operation: May 4, 1989.
Ownership: Trinity Broadcasting Network Inc.
Note: Licensed as a translator.
- Binghamton—WBGH-LP, Ch. 20, Central NY News Inc. Phone: 202-861-0870.**
Studio: 400 Plaza Dr., Suite C, Vestal, NY 13850.
Technical Facilities: 30-w TPO, 0.082-kw ERP, 279-ft. above ground, 1978-ft. above sea level, lat. 42° 03' 44", long. 75° 56' 37".
Transmitter: Ingraham Hill Rd., Ingraham Hill, 2.5-mi. S of Binghamton.
Began Operation: August 12, 1996.
Ownership: Central NY News Inc.
Represented (sales): Katz American Television.
Represented (engineering): Denny & Associates PC.
Represented (legal): Hogan & Hartson LLP.
Personnel: Chris Zell, Chief Engineer; Mike Golden, General & National Sales Manager; Kathy Breno, Local Sales Manager; Scott Iddings, Program & Promotion Director; Bob Thomas, Production Manager.
- *Bronx—W38CL, Renard Communications Corp.**
Technical Facilities: 135-w TPO, 0.6-kw ERP, 195-ft. above ground, 285-ft. above sea level, lat. 40° 54' 50", long. 73° 47' 13".
Transmitter: Lockwood Ave. & Church St., New Rochelle.
Ownership: Highland Park Broadcasting LP.
- *Buffalo—W15BH, Tri-State Christian TV Inc. Phone: 618-997-9333. Fax: 618-997-1859.**
Technical Facilities: 1000-w TPO, 17.83-kw ERP, 545-ft. above ground, 1148-ft. above sea level, lat. 42° 52' 47", long. 78° 52' 36".
Holds CP for change to 793-w TPO, 9.2-kw ERP, 1111-ft. above ground, 1138-ft. above sea level, lat. 43° 01' 32", long. 78° 55' 43".
Transmitter to existing WUTV(TV) tower, 951 Whitehaven Rd., Grand Island. BPTTL-990630JA.
Transmitter: Grand Island.
Equipment: ITS transmitter; Andrew antenna.
Ownership: Tri-State Christian TV Inc.
Personnel: Colleen Brennan, Station Manager; Mike McMannus, Chief Engineer.
Note: Operating as a translator.
- *Buffalo—W36BW, CAI Wireless Systems Inc. Phone: 518-462-2632. Fax: 518-462-3045.**
Technical Facilities: 1000-w TPO, 9.5-kw ERP, 784-ft. above ground, 1375-ft. above sea level, lat. 43° 01' 27", long. 78° 55' 40".
Transmitter: 951 Whitehaven Rd., Grand Island.
Equipment: Emcee transmitter; Andrew antenna.
Ownership: CAI Wireless Systems Inc.
- Buffalo—WBXZ-LP, Ch. 56, Craig L. Fox. Phone: 315-468-0908.**
Technical Facilities: 1000-w TPO, 13.7-kw ERP, 545-ft. above ground, 1148-ft. above sea level, lat. 42° 52' 47", long. 78° 52' 36".
Requests modification of CP for change to 2.32-kw ERP. BMTTL-930401TX.
Transmitter: Marine Midland Center, Main St., Buffalo.
Ownership: Craig L. Fox.
- Buffalo—WFHW-LP, Ch. 58, Citizens Television Systems Inc. Phones: 716-884-9228; 716-884-9229.**
Studio: 18 Agassiz Circle, Buffalo, NY 14214.
Technical Facilities: 1000-w TPO, 15.1-kw ERP, 576-ft. above ground, 1167-ft. above sea level, lat. 42° 52' 47", long. 78° 52' 36".
Holds CP for change to 2000-w TPO, 14.9-kw ERP. BPTTL-940407JD.
Transmitter: Marine Midland Center.
Equipment: Television Technology transmitter; Bogner antenna.
Satellite earth station: Superior; Scientific-Atlanta receivers.
Began Operation: September 15, 1988.
Ownership: Citizens Television Systems Inc.
Multichannel TV Sound: Stereo and separate audio program.
Advertising: Yes. Rates: \$50.00/30 Sec.
Represented (legal): Samuel A. Simon.
Personnel: Deborah Ann Heisler, General Manager; Bruce G. Alesse, Sales Manager.
- Burlington—W29BJ, Kevin O'Kane. Phone: 315-829-4847.**
Technical Facilities: 1000-w TPO, 10.7-kw ERP, 180-ft. above ground, 2191-ft. above sea level, lat. 42° 42' 50", long. 75° 08' 45".
Transmitter: Clock Hill Rd. at Rtes. 80 & 51 intersection.
Ownership: Kevin O'Kane.
Note: Operating as a translator.
- Burlington—W31BP, Quorum of Utica License LLC.**
Technical Facilities: 1000-w TPO, 37-kw ERP, 155-ft. above ground, 2174-ft. above sea level, lat. 42° 42' 53", long. 75° 08' 40".
Transmitter: Klock Hill, approx. 1.1-mi. SW of Burlington.
Ownership: Quorum Broadcast Holdings Inc.
Personnel: Dan Gragg, General Manager.
Note: Operating as a translator.
- *Canton & Potsdam—W34AR, David James Alteri.**
Technical Facilities: 1000-w TPO, 36.5-kw ERP, 164-ft. above ground, 584-ft. above sea level, lat. 44° 35' 46", long. 74° 46' 19".
Transmitter: White Hill Rd.
Ownership: David J. Alteri.
- Catskill—W21BU, Martin Media Industries Inc. Phone: 518-943-7027.**
Technical Facilities: 1000-w TPO, 28.4-kw ERP, 75-ft. above ground, 2716-ft. above sea level, lat. 42° 04' 33", long. 74° 06' 27".
- Transmitter: Overlook Mountain, approx. 2.4-mi. N. of Woodstock.
Ownership: Martin Media Industries Inc.
- De Witt—W40BJ, Craig L. Fox. Phone: 315-468-0908.**
Technical Facilities: 10-w TPO, 0.1-kw ERP, 62-ft. above ground, 1394-ft. above sea level, lat. 42° 57' 18", long. 75° 53' 40".
Transmitter: Syracuse Rd., Rte. 92, Cazenovia.
Ownership: Craig L. Fox.
- Deer Park—WNYN-LP, Ch. 53, Izzo Living Trust. Phone: 562-432-3099.**
Studio: 377 Carls Path, Deer Park, NY 11729.
Technical Facilities: 1000-w TPO, 58.3-kw ERP, 98-ft. above ground, 161-ft. above sea level, lat. 40° 45' 36", long. 73° 19' 03".
Holds CP for change to 36.8-kw ERP, 192-ft. above ground, 207-ft. above sea level, lat. 40° 43' 04", long. 73° 20' 03".
Transmitter to 1290 Peconic Ave., North Babylon. BPTTL-960514JJ.
Transmitter: 651 Grand Blvd.
Equipment: Emcee transmitter; Bogner antenna.
Satellite earth station: Comtech, 5-meter; M/A-Com receivers.
Began Operation: January 19, 1993.
Ownership: Izzo Living Trust.
Advertising: Yes. Rates: \$200.00/30 Sec.
Represented (legal): Irwin, Campbell & Tannenwald PC.
Personnel: Julio Izzo, General Manager; Richard Cox, Sales Manager.
- East Hampton—W14AG, Global Village Video Resource Center. Phones: 212-431-7261; 212-925-7751. Fax: 212-941-6906.**
Technical Facilities: 81.65-w TPO, 0.964-kw ERP, 104-ft. above ground, 217-ft. above sea level, lat. 40° 59' 30", long. 72° 10' 35".
Began Operation: May 1, 1987.
Ownership: Global Village Video Resource Center.
Advertising: Planned.
- Easton, Glen Falls & Hudson Falls—WVBX-LP, Ch. 39, Vision 3 Broadcasting Inc. Phone: 802-258-2200. Fax: 802-258-4400.**
Technical Facilities: 1000-w TPO, 38.8-kw ERP, 180-ft. above ground, 220-ft. above sea level, lat. 43° 01' 13", long. 73° 31' 27".
Transmitter: Willard Mountain, approx. 1.2-mi. E of Easton.
Equipment: Acrodyne transmitter; Antenna Concepts antenna.
Satellite earth station: Scala receivers.
Began Operation: November 1, 1997.
Ownership: Vision Broadcasting Network.
Advertising: Yes. Rates: \$10.00/30 Sec.
Represented (sales): Todd Maietta.
Represented (engineering): Bob Fisher.
Represented (legal): Irwin, Campbell & Tannenwald PC.
Personnel: Dan Carbonara, General Manager; Ed Dennis, Chief Engineer; Russ Clapp, Sales Manager.
- *Ellenburg—W49BI, Plattsburgh Partners.**
Technical Facilities: 1000-w TPO, 33.6-kw ERP, 350-ft. above ground, 2041-ft. above sea level, lat. 44° 51' 08", long. 73° 58' 26".
Transmitter: 3.03-mi. ENE of U.S. Hwys. 374 & 90, near Ellenburg.
Ownership: Plattsburgh Partners.
- Elmira—W59DG, Trinity Broadcasting Network. Phone: 714-832-2950. Fax: 714-730-0661.**
Technical Facilities: 100-w TPO, 7.7-kw ERP, 427-ft. above ground, 1266-ft. above sea level, lat. 42° 04' 29", long. 76° 46' 47".
Transmitter: WENY-FM Tower.
Began Operation: August 10, 1999.
Ownership: Trinity Broadcasting Network Inc.
- *Elmira—W64CL, B.O.C.E.S. of Allegany County.**
Technical Facilities: 100-w TPO, 4.75-kw ERP, 200-ft. above ground, 1968-ft. above sea level, lat. 42° 01' 55", long. 76° 47' 02".
Transmitter: Comfort Hill, 2.7-mi. SSE of Elmira boundary.
Ownership: B.O.C.E.S. of Allegany County.
- Glens Falls—W14AZ, Trinity Broadcasting Network Inc. Phone: 714-832-2950. Fax: 714-730-0661.**
Technical Facilities: 1000-w TPO, 10.7-kw ERP, 203-ft. above ground, 1526-ft. above sea level, lat. 43° 18' 17", long. 73° 45' 07".
Transmitter: WYLR-FM Tower.
Began Operation: May 10, 1991.
Ownership: Trinity Broadcasting Network Inc.
Advertising: No.
Represented (engineering): Smith & Fisher.
Represented (legal): Colby M. May.
Personnel: Paul Crouch, General Manager; Ben Miller, Chief Engineer; Rod Henke, Sales Manager.
- Glens Falls—WNCE-LP, Ch. 8, Adirondack Television Corp. Phone: 518-798-8000. Fax: 518-798-0735.**
Studio: Mark Plaza, 63 Quaker Rd., Glen Falls, NY 12801.
Technical Facilities: 10-w TPO, 0.019-kw ERP, 161-ft. above ground, 489-ft. above sea level, lat. 43° 18' 29", long. 73° 38' 32".
Transmitter: Jay St., Glens Falls.
Equipment: Television Technology transmitter; Scala antenna.
Satellite earth stations: Chapparral, 3.2-meter; Paracclipse, 3.6-meter; Sony receivers.
Began Operation: December 18, 1987.
Ownership: Adirondack Television Corp.
Multichannel TV Sound: Stereo only.
Advertising: Yes. Rates: \$35.00/30 Sec.
Represented (sales): Charles Adams.
Personnel: Charles F. Adams, President; Peter Morton, Chief Engineer.
- Gloversville—W49BA, Michael A. Sleezer.**
Technical Facilities: 1000-w TPO, 7.2-kw ERP, 190-ft. above ground, 1850-ft. above sea level, lat. 43° 06' 09", long. 74° 22' 17".
Transmitter: Approx. 1.9-mi. N of Gloversville.
Ownership: Michael A. Sleezer.
- Greece—W06BT, Salvatore J. Caterino. Phone: 716-663-3263.**
Studio: 2221 Ridgeway Ave., Rochester, NY 14626.
Technical Facilities: 10-w TPO, 0.029-kw ERP, 75-ft. above ground, 581-ft. above sea level, lat. 43° 11' 14", long. 77° 42' 09".
Transmitter: Long Pond/Ridgeway Ave.
Began Operation: July 7, 1997.
Ownership: Salvatore J. Caterino.
Personnel: Sal Caterino, General Manager; John Kells, Chief Engineer.
- Hamburg—WDTB-LP, Ch. 39, Word of God Fellowship Inc. Phone: 716-627-4038. Fax: 716-627-7999.**
Studio: 2095 Lakeview Rd., Lakeview, NY 14085.
Technical Facilities: 1000-w TPO, 16.9-kw ERP, 315-ft. above ground, 912-ft. above sea level, lat. 42° 49' 50", long. 78° 47' 54".
Transmitter: Dorrance St. & Onondago Ave., West Seneca.

Equipment: ITS transmitter; Alan Dick & Co. antenna.
 Satellite earth stations: ChannelMaster, Ku-band; Paracclipse, C-band; Toshiba receivers.
 Began Operation: July 1, 1992.
 Ownership: Word of God Fellowship Inc.
 Advertising: Yes.
 Represented (engineering): David Grant.
 Represented (legal): Joseph E. Dunne III.
 Personnel: Tom Smardz, General Manager; Dave Grant, Chief Engineer; Elsie Delair, Sales Manager.

***Hempstead**—W27CB, New York Public Interest Research Group Fund.
 Technical Facilities: 100-w TPO, 1.25-kw ERP, 150-ft. above ground, 276-ft. above sea level, lat. 40° 47' 19", long. 73° 27' 09".
 Transmitter: 470 Milburn Ave.
 Ownership: New York Public Interest Research Group Fund.

***Hempstead**—W29CF, Seventh Day Adventist Community Health.
 Technical Facilities: 589-w TPO, 7-kw ERP, 95-ft. above ground, 220-ft. above sea level, lat. 40° 45' 27", long. 73° 32' 58".
 Transmitter: 0.1-mi. NE of Old Country Rd. & Wantagh State Pkwy.
 Ownership: Seventh Day Adventist Community Health.

Ithaca—W16AX, Max Television of Syracuse LP. Phone: 315-472-6800. Fax: 315-471-8889.
 Technical Facilities: 100-w TPO, 1.6-kw ERP, 144-ft. above ground, 1047-ft. above sea level, lat. 42° 25' 37", long. 76° 29' 55".
 Holds CP for change to 1000-w TPO, 28.5-kw ERP. BPTTL-960516PR.
 Transmitter: 815 S. Aurora St.
 Began Operation: March 1, 1996.
 Ownership: Max Media.
 Personnel: Linda Gray, General Manager; Mike Maville, Chief Engineer; Dan Walding, Sales Manager.
 Note: Operating as a translator.

***Ithaca**—W44BG, Trinity Broadcasting Network Inc. Phone: 714-832-2950.
 Technical Facilities: 700-w TPO, 5.5-kw ERP, 1512-ft. above sea level, lat. 41° 32' 42", long. 76° 42' 39".
 Transmitter: 0.62-mi. W of Extension Rd. on Townline Rd.
 Ownership: Trinity Broadcasting Network Inc.

Jamestown—W108H, Trinity Broadcasting Network Inc.
 Technical Facilities: 10-w TPO, 0.026-kw ERP, 85-ft. above ground, 1821-ft. above sea level, lat. 42° 07' 53", long. 79° 13' 13".
 Transmitter: Near WHUG(FM) tower.
 Began Operation: August 5, 1996.
 Ownership: Trinity Broadcasting Network Inc.

Manhattan—WEBR-LP, Ch. 17, Exeter Capital Partners IV LP & Exeter Equity Partners LP. Phone: 212-872-1100.
 Technical Facilities: 2000-w TPO, 2-kw ERP, 1004-ft. above ground, 1056-ft. above sea level, lat. 40° 44' 54", long. 73° 59' 10".
 Transmitter: Atop Empire State Building, 350 5th Ave.
 Began Operation: February 12, 1996.
 Ownership: Young D. Kwon.

Massena—W14BU, David Welch. Phone: 309-655-5418.

Technical Facilities: 100-w TPO, 0.84-kw ERP, 380-ft. above ground, 594-ft. above sea level, lat. 44° 54' 14", long. 74° 53' 01".
 Transmitter: Rte. 420, 1-mi. S of Massena.
 Began Operation: March 13, 1996.
 Ownership: David Welch.

Massena—W25BX, Nellie Gajeski. Phone: 718-278-5385.
 Technical Facilities: 100-w TPO, 0.84-kw ERP, 380-ft. above ground, 594-ft. above sea level, lat. 44° 54' 14", long. 74° 53' 01".
 Transmitter: Rte. 420, 1-mi. S of Massena.
 Began Operation: March 1, 1996.
 Ownership: Nellie Gajeski.

Massena—W28BC, Smith Television of New York Inc. Phone: 315-785-8850. Fax: 315-785-0127.
 Technical Facilities: 100-w TPO, 0.95-kw ERP, 358-ft. above ground, 505-ft. above sea level, lat. 44° 54' 14", long. 74° 53' 10".
 Transmitter: Winthrop Rd.
 Equipment: Emcee transmitter; Bogner antenna.
 Began Operation: June 21, 1994.
 Ownership: Smith Television of New York Inc.
 Multichannel TV Sound: Stereo only.
 Personnel: Nickolas Darling, General Manager; Keith Rudes, Chief Engineer; Dave Males, Sales Manager.
 Note: Operating as a translator.

***Massena**—W31BH, Nellie Gajeski. Phone: 718-279-5385.
 Technical Facilities: 100-w TPO, 0.836-kw ERP, 381-ft. above ground, 594-ft. above sea level, lat. 44° 54' 14", long. 74° 53' 01".
 Transmitter: Rte. 420, 1-mi. S of Massena.
 Ownership: Nellie Gajeski.

Massena—W36BN, Nellie Gajeski. Phone: 718-278-5385.
 Technical Facilities: 100-w TPO, 0.84-kw ERP, 380-ft. above ground, 594-ft. above sea level, lat. 44° 54' 14", long. 74° 53' 01".
 Transmitter: Rte. 420, 1-mi. S of Massena.
 Began Operation: March 1, 1996.
 Ownership: Nellie Gajeski.

***Massena**—W59CN, James Oxnier. Phone: 803-844-2252.
 Technical Facilities: 100-w TPO, 0.84-kw ERP, 380-ft. above ground, 593-ft. above sea level, lat. 44° 54' 14", long. 74° 53' 01".
 Transmitter: Rte. 420, 5.2-mi. S of Massena.
 Ownership: James Oxnier.

Massena—W65CR, Robert G. Juillerat. Phone: 513-731-0594.
 Technical Facilities: 100-w TPO, 0.84-kw ERP, 380-ft. above ground, 594-ft. above sea level, lat. 44° 54' 14", long. 74° 53' 01".
 Transmitter: Rte. 420, 1-mi. S of Massena.
 Began Operation: March 1, 1996.
 Ownership: Robert G. Juillerat.

***New York**—W19CF, National Innovative Programming Network of the East Coast Inc.
 Technical Facilities: 3.1-kw ERP, 282-ft. above sea level, lat. 40° 51' 37", long. 73° 53' 03".

New York—WKOB-LP, Ch. 53, WKOB Communications Inc.
 Technical Facilities: 850-w TPO, 6.73-kw ERP, lat. 40° 44' 54", long. 73° 59' 10".
 Transmitter: Atop Empire State Bldg., 350 5th Ave.
 Ownership: WKOB Communications Inc.
 Note: Licensed as a translator.

New York—WNYX-LP, Ch. 27, Island Broadcasting Co. Phone: 516-627-5103. Fax: 516-627-4469.
 Studio: 204 E. 23 St., New York, NY 10010.
 Technical Facilities: 1000-w TPO, 10-kw ERP, 278-ft. above ground, lat. 40° 44' 50", long. 73° 56' 38".
 Transmitter: 249 Thomas Boyland St., New York, NY.
 Equipment: ITS transmitter; Bogner antenna.
 Began Operation: April 1, 1989.
 Ownership: Island Broadcasting Co.
 Advertising: No.
 Represented (legal): Rosenman & Colin LLP.
 Personnel: Michael Bogner, General Manager.

New York—WNYX-LP, Ch. 35, Island Broadcasting Co. Phone: 516-627-5103. Fax: 516-627-4469.
 Studio: 204 E. 23rd St., New York, NY 10010.
 Technical Facilities: 2500-w TPO, 50-kw ERP, 700-ft. above ground, lat. 40° 44' 50", long. 73° 56' 38".
 Transmitter: One Court Square, New York, NY.
 Began Operation: April 1, 1987.
 Ownership: Island Broadcasting Co.
 Multichannel TV Sound: Separate audio program.
 Advertising: No.
 Represented (legal): Rosenman & Colin LLP.
 Personnel: Michael Bogner, General Manager.

Nyack—WRNN-LP, Ch. 57, LP Nyack LP. Phone: 203-353-8555.
 Technical Facilities: 1000-w TPO, 0.8-kw ERP, 92-ft. above ground, 731-ft. above sea level, lat. 41° 09' 07", long. 73° 47' 10".
 Transmitter: Hardcastle Hill, near Pleasantville.
 Ownership: SGI Partners LP.
 Note: Licensed as a translator.

Olean—W22AZ, Trinity Broadcasting Network Inc. Phone: 714-832-2950. Fax: 714-730-0661.
 Technical Facilities: 916-w TPO, 10-kw ERP, 171-ft. above ground, 2319-ft. above sea level, lat. 42° 03' 04", long. 78° 25' 11".
 Transmitter: 2.1-mi. SSE of Olean.
 Began Operation: November 28, 1986.
 Ownership: Trinity Broadcasting Network Inc.
 Advertising: No.
 Represented (engineering): Smith & Fisher.
 Represented (legal): Colby M. May.
 Personnel: Paul Crouch, General Manager; Ben Miller, Chief Engineer; Rod Henke, Sales Manager.

Olean—WONS-LP, Ch. 25, Choice Olean Television Station Inc. Phone: 716-373-5838. Fax: 716-372-0775.
 Studio: 217 N. Union St., Olean, NY 14760.
 Technical Facilities: 100-w TPO, 1.34-kw ERP, 180-ft. above ground, 2256-ft. above sea level, lat. 42° 03' 40", long. 78° 25' 11".
 Transmitter: Savage Hollow Rd.
 Equipment: Television Technology transmitter; Bogner antenna.
 Began Operation: February 15, 1988.
 Ownership: Choice Olean Television Station.
 Personnel: Charles Bordanaro, General Manager; Richard Say, News & Public Affairs Director; Joseph Weatherall, Production & Programming Director.

Oneida—W13BR, Kevin O'Kane. Phone: 315-829-847.
 Technical Facilities: 10-w TPO, 0.246-kw ERP, 175-ft. above ground, 1423-ft. above sea level, lat. 43° 02' 48", long. 75° 39' 58".
 Transmitter: Forest Rd.
 Began Operation: February 12, 1999.
 Ownership: Kevin O'Kane.

Oneonta—WISF-LP, Ch. 15, Rastus Broadcast. Phones: 607-433-8815; 607-286-3346. Fax: 807-286-7146.
 Studio: 3200 Chestnut St., Oneonta, NY 13820-5115.

Technical Facilities: 100-w TPO, 0.84-kw ERP, 128-ft. above ground, 2028-ft. above sea level, lat. 42° 25' 27", long. 75° 04' 04".
 Transmitter: Rte. 28, S of city.
 Began Operation: April 1, 1990.
 Ownership: Rastus Broadcast.
 Advertising: Yes. Rates: \$35.00/30 Sec.; \$60.00/Min.
 Personnel: Walter Rasmussen, General Manager.

***Plainview**—W33BV, Catholic Views Broadcasts Inc. Phone: 973-882-8700.
 Technical Facilities: 100-w TPO, 1-kw ERP, 381-ft. above sea level, lat. 40° 47' 44", long. 73° 27' 42".
 Requests modification of CP for change to 1000-w TPO, 27.2-kw ERP, 380-ft. above sea level. BMPPTL-19990917AAN.
 Transmitter: Communications Leasing Corp. tower site.
 Ownership: Catholic Views Broadcasts Inc.

***Plattsburgh**—W14BT, Robert Makitten. Phone: 315-636-8353.
 Technical Facilities: 122-w TPO, 0.5-kw ERP, 350-ft. above ground, 2431-ft. above sea level, lat. 44° 34' 26", long. 73° 40' 29".
 Transmitter: Rand Hill, 7-mi. W of Pero.
 Ownership: Robert Makitten.

Plattsburgh—WWBI-LP, Ch. 27, SMC Communications Inc. Phone: 518-297-2727. Fax: 518-297-3377.
 Technical Facilities: 1000-w TPO, 44.65-kw ERP, 98-ft. above ground, 1578-ft. above sea level, lat. 44° 46' 13", long. 73° 36' 47".
 Holds CP for change to 104.5-kw ERP, 1594-ft. above sea level. BPTTL-930401TT.
 Transmitter: Rand Hill, N of Rand Rd., Jericho.
 Equipment: Townsend transmitter; Bogner antenna.
 Satellite earth station: 2 Oraka.
 Began Operation: November 1, 1992.
 Ownership: SMC Communications Inc.
 Multichannel TV Sound: Separate audio program.
 Advertising: Yes. Rates: \$250/30 Sec.
 Represented (engineering): Charlie Stanton.
 Represented (legal): Bill Barnard.
 Personnel: Gary Clarke, General Manager.

***Rochester**—W47BM, Tiger Eye Broadcasting Corp.
 Technical Facilities: 100-w TPO, 1.3-kw ERP, 89-ft. above ground, 587-ft. above sea level, lat. 43° 09' 31", long. 77° 35' 05".
 Transmitter: 250 N. Goodman St.
 Equipment: ITS transmitter; Antenna Concepts antenna.
 Satellite earth station: Scientific-Atlanta, 5-meter; Scientific-Atlanta, Standard Communications receivers.
 Ownership: Tiger Eye Broadcasting Corp.
 Represented (legal): Irwin, Campbell & Tannenwald PC.
 Personnel: Steve Herbert, General Manager; Neal Ardman, Chief Engineer.

Rochester—W63BM, Paxson Communications Corp. Phone: 205-933-1030. Fax: 205-933-1040.
 Technical Facilities: 100-w TPO, 1.5-kw ERP, 125-ft. above ground, 840-ft. above sea level, lat. 43° 08' 07", long. 77° 35' 07".

New York—Low Power Television Stations

- Holds CP for change to 1000-w TPO, 148-ft. above ground, 865-ft. above sea level.** BPTTL-960515LL.
Transmitter: 1156 Highland Ave., Brighton.
Ownership: Paxson Communications Corp.
- Rochester**—WAWW-LP, Ch. 38, Equity Broadcasting Corp. Phone: 501-221-0400. Fax: 716-546-6196.
Studio: 184 Monroe Ave., Rochester, NY 14607.
Technical Facilities: 1000-w TPO, 27.2-kw ERP, 118-ft. above ground, 804-ft. above sea level, lat. 43° 08' 07", long. 77° 35' 07".
Holds CP for change to 700-w TPO, 11.3-kw ERP. **Transmitter:** to 531 Monroe Ave. BPTTL-960517Q3.
Transmitter: 115 Highland Ave., Rochester.
Equipment: ITS transmitter, Antenna Concepts antenna.
Satellite earth station: Scientific-Atlanta, 5-meter; Standard Communications, Scientific-Atlanta receivers.
Began Operation: May 1, 1990.
Ownership: Equity Broadcasting Corp.
Represented (legal): Irwin, Campbell & Tannenwald PC.
Personnel: Steve Herbert, General Manager; Neal Ardman, Chief Engineer.
- Rochester**—WBGJ-LP, Ch. 40, David A. & Molly L. Grant. Phone: 716-235-1870. Fax: 716-235-0299.
Studio: Suite 114, 1320 Buffalo Rd., Rochester, NY 14624.
Technical Facilities: 1000-w TPO, 10-kw ERP, 449-ft. above ground, 984-ft. above sea level, lat. 43° 10' 14", long. 77° 40' 23".
Transmitter: Colfax & Ferrano Sts. intersection.
Ownership: David A. & Molly L. Grant.
Multichannel TV Sound: Stereo only.
Personnel: David Grant, General Manager; Paul Mertz, Sales Manager.
- Rochester**—WBXO-LP, Ch. 15, Metro TV Inc. Phone: 315-468-0908.
Technical Facilities: 200-w TPO, 1.33-kw ERP, 151-ft. above ground, 866-ft. above sea level, lat. 43° 08' 07", long. 77° 35' 07".
Transmitter: Pinnacle Hill, Rochester.
Ownership: Metro TV Inc.
- Rome**—W12BZ, Kevin O'Kane. Phone: 315-829-4847.
Technical Facilities: 10-w TPO, 0.16-kw ERP, 108-ft. above ground, 676-ft. above sea level, lat. 43° 12' 18", long. 75° 28' 48".
Transmitter: S. Jay St.
Ownership: Kevin O'Kane.
Multichannel TV Sound: Stereo only.
- *Rotterdam**—W68CL, Eric M. Zachs.
Technical Facilities: 382-w TPO, 1.58-kw ERP, 75-ft. above ground, 1362-ft. above sea level, lat. 42° 50' 59", long. 74° 03' 54".
Transmitter: N side of Crawford Rd. on Crawford Hill.
Ownership: Eric M. Zachs.
- *Rutland**—W13CR, RKM Media Inc. Phone: 315-637-5530.
Technical Facilities: 10-w TPO, 0.129-kw ERP, 771-ft. above sea level, lat. 43° 57' 23", long. 75° 50' 45".
Transmitter: Rte. 126.
Ownership: RKM Media Inc.
- Saratoga Springs**—W58CX, Three Angels Broadcasting Network Inc. Phone: 618-627-4651. Fax: 618-627-4155.
Studio: 3391 Charley Good Rd., West Frankfort, IL 62896.
- Technical Facilities:** 1000-w TPO, 37.5-kw ERP, 59-ft. above ground, 1601-ft. above sea level, lat. 42° 38' 16", long. 73° 59' 55".
Transmitter: Helderberg Mountain, WFLY(FM) tower, near Meadowdale.
Equipment: ITS transmitter; Andrew antenna.
Satellite earth station: OH Satellite, 3-meter; Blonder-Tongue receivers.
Began Operation: December 23, 1997.
Represented (legal): Cole, Raywid & Braverman LLP.
Personnel: Moses Primo, Chief Engineer.
- Southampton**—WVVH-LP, Ch. 23, Video Voice Inc. Phones: 212-935-4613; 516-537-0273. Fax: 212-935-4449.
Studio: 75 Industrial Rd., Wainscott, NY 11975-0799.
Technical Facilities: 1.4-kw ERP, 350-ft. above ground, lat. 40° 50' 25", long. 72° 28' 45".
Holds CP for change to 1000-w TPO, 6.9-kw ERP, 230-ft. above ground, 318-ft. above sea level, lat. 40° 59' 38", long. 72° 10' 19".
Transmitter: to Springs-Fireplace Rd. at the intersection with Abrahams Path, E. Hampton. BPTTL-980420JC.
Transmitter: East Hampton, NY.
Satellite earth stations: Monterey, 10-meter; RCA, 0.5-meter; Chapparral receivers.
Began Operation: October 3, 1994.
Ownership: Video Voice Inc.
Multichannel TV Sound: Stereo and separate audio program.
Represented (sales): Video Voice Inc.
Represented (engineering): Clarence Beverage.
Represented (legal): Cohn & Marks.
Personnel: Ernest Schimizzi, General Manager; Gregory Schimizzi, Sales Manager; Sabina Hindra, Chief Engineer.
- Syracuse**—W13BU, Craig L. Fox. Phone: 315-468-0908.
Technical Facilities: 200-w TPO, 0.172-kw ERP, 399-ft. above ground, 774-ft. above sea level, lat. 43° 03' 30", long. 76° 10' 00".
Transmitter: 401 W. Kirkpatrick St.
Began Operation: February 12, 1999.
Ownership: Craig L. Fox.
- *Syracuse**—W30AJ, Connecticut Home Theatre. Phone: 718-282-9090. Fax: 718-469-0881.
Studio: Suite 1202, 109 S. Warren St., Syracuse, NY 13202.
Technical Facilities: 1000-w TPO, 20.1-kw ERP, 335-ft. above ground, 735-ft. above sea level, lat. 43° 03' 00", long. 76° 09' 04".
Transmitter: State Tower Bldg., 109 S. Warren St., Syracuse.
Equipment: TTC transmitter; Bogner antenna.
Satellite earth stations: Midwest Communications, 3.6-meter; Orbitron, 3.6-meter receivers.
Ownership: Connecticut Home Theatre.
Represented (engineering): Frank Yee PE.
Represented (legal): Hogan & Hartson LLP.
- Syracuse**—W49BF, Craig L. Fox.
Technical Facilities: 1000-w TPO, 9.34-kw ERP, 415-ft. above ground, 780-ft. above sea level, lat. 43° 03' 30", long. 76° 10' 00".
Holds CP for change to 8.46-kw ERP, 322-ft. above ground, 712-ft. above sea level. BPTTL-910503BY.
Transmitter: 401 W. Kirkpatrick St., Syracuse.
Ownership: Craig L. Fox.
- Syracuse**—W51BA, AGK Communications Assn. Phone: 315-468-0908.
- Technical Facilities:** 1000-w TPO, 21.8-kw ERP, 367-ft. above ground, 741-ft. above sea level, lat. 43° 03' 30", long. 76° 10' 00".
Transmitter: 401 W. Kirkpatrick St.
Began Operation: March 9, 1994.
Ownership: AGK Communications Assoc.
- Syracuse**—WAWA-LP, Ch. 14, Equity Broadcasting Corp. Phone: 501-221-0400. Fax: 501-221-1101.
Technical Facilities: 100-w TPO, 47.4-kw ERP, 377-ft. above ground, 741-ft. above sea level, lat. 43° 03' 30", long. 76° 10' 00".
Transmitter: 401 W. Kirkpatrick St.
Equipment: ITS transmitter; Antenna Concepts antenna.
Satellite earth station: Scientific-Atlanta, 5-meter; Scientific-Atlanta, Standard Communications receivers.
Began Operation: June 1, 1988.
Ownership: Equity Broadcasting Corp.
Advertising: Yes. Rates: \$50.00/30 Sec.
Represented (engineering): Neal Ardman.
Represented (legal): Irwin, Campbell & Tannenwald PC.
- Syracuse**—WMBO-LP, Ch. 60, Craig L. Fox.
Technical Facilities: 74-w TPO, 1.3-kw ERP, 174-ft. above ground, 840-ft. above sea level, lat. 43° 00' 19", long. 76° 07' 46".
Holds CP for change to 1000-w TPO, 39.7-kw ERP, 190-ft. above ground, 860-ft. above sea level, lat. 43° 00' 19", long. 46° 07' 48". BPTTL-960517QM.
Transmitter: 821 E. Brighton Ave.
Ownership: Craig L. Fox.
- Syracuse**—WNOR-LP, Ch. 18, Syracuse TV Corp. Phone: 315-472-0200.
Studio: 401 W. Kirkpatrick St., Syracuse, NY 13204.
Technical Facilities: 1000-w TPO, 20-kw ERP, 331-ft. above ground, 1001-ft. above sea level, lat. 43° 00' 25", long. 76° 05' 38".
Transmitter: Old Stonehouse Rd., De Witt.
Equipment: Emcee transmitter; Bogner antenna.
Satellite earth station: Paraclype; Chapparral receivers.
Began Operation: October 9, 1984.
Ownership: Syracuse TV Corp.
Advertising: Yes.
Note: Licensed as a translator.
- Syracuse**—WOBX-LP, Ch. 35, Craig L. Fox.
Technical Facilities: 122-w TPO, 1.2-kw ERP, 371-ft. above ground, 745-ft. above sea level, lat. 43° 03' 30", long. 76° 10' 00".
Transmitter: 401 W. Kirkpatrick St. BPTTL-971114IA.
Ownership: Craig L. Fox.
- Syracuse**—WTVU-LP, Ch. 22, AGK Communications Assoc.
Technical Facilities: 858-w TPO, 50-kw ERP, 360-ft. above ground, 735-ft. above sea level, lat. 43° 03' 30", long. 76° 10' 00".
Began Operation: October 7, 1999.
Ownership: AGK Communications Assoc.
- Syracuse, De Witt, Eastwood, Liverpool**—W11BP, Craig L. Fox.
Technical Facilities: 10-w TPO, 0.073-kw ERP, 332-ft. above ground, 1001-ft. above sea level, lat. 43° 00' 25", long. 76° 05' 38".
Holds CP for change to 50-w TPO, 0.34-kw ERP, 399-ft. above ground, 774-ft. above sea level, lat. 43° 03' 30", long. 76° 10' 00".
Transmitter: to 401 W. Kirkpatrick St. BPTVL-960517XL.
Transmitter: Old Stonehouse Rd.
Ownership: Craig L. Fox.
- Troy**—WNGN-LP, Ch. 26, Brian A. Larson. Phone: 518-686-0975. Fax: 518-686-0975.
Technical Facilities: 1000-w TPO, 9.66-kw ERP, 249-ft. above ground, 1200-ft. above sea level, lat. 42° 47' 08", long. 73° 37' 45".
Transmitter: Troy-Bald Ht.
Equipment: Acrodyne transmitter; Scala antenna.
Satellite earth station: Scientific-Atlanta, 12-meter; Uniden receivers.
Ownership: Brian A. Larson.
Personnel: Brian A. Larson, General Manager; Peter Horton, Chief Engineer; Mark Russ, Sales Manager.
Note: Operating as a translator.
- Utica**—W51CV, Trinity Broadcasting Network Inc. Phone: 714-832-2950.
Technical Facilities: 1000-w TPO, 13.2-kw ERP, 190-ft. above ground, 1397-ft. above sea level, lat. 43° 08' 38", long. 75° 10' 44".
Holds CP for change to 8.3-kw ERP. BPTT-JG0601RG.
Transmitter: WIBQ-FM tower.
Equipment: Television Technology transmitter; Scala antenna.
Satellite earth station: Scientific-Atlanta receivers.
Began Operation: November 28, 1986.
Ownership: Trinity Broadcasting Network Inc.
Represented (engineering): Smith & Fisher.
Represented (legal): Colby M. May.
Personnel: Paul Crouch, General Manager; Ben Miller, Chief Engineer; Rod Henke, Sales Manager.
Note: Licensed as a translator.
- Utica**—W53AM, Quorum of Utica License LLC. Phone: 617-859-2959.
Technical Facilities: 1000-w TPO, 13.5-kw ERP, 453-ft. above ground, 1476-ft. above sea level, lat. 43° 08' 46", long. 75° 10' 40".
Transmitter: Smith Hill Rd., Deerfield.
Ownership: Quorum Broadcast Holdings Inc.
Multichannel TV Sound: Stereo and separate audio program.
Represented (sales): Seltel Inc.
Represented (legal): Arter & Hadden LLP.
Personnel: Dan Gragg, General Manager; Allan Pullman, Chief Engineer; Wendy Gragg, General Sales Manager.
- Utica, Marcy, Deerfield**—WPNY-LP, Ch. 11, Quorum of Utica License LLC.
Technical Facilities: 10-w TPO, 0.091-kw ERP, 305-ft. above ground, 1496-ft. above sea level, lat. 43° 08' 46", long. 75° 10' 40".
Holds CP for change to Ch. 2, 0.062-kw ERP, lat. 42° 59' 02", long. 74° 53' 46". BPTVL960517TC.
Transmitter: Smith Hill Rd., Deerfield.
Ownership: Quorum Broadcast Holdings Inc.
Represented (sales): Seltel Inc.
Represented (legal): Arter & Hadden LLP.
Personnel: Don Gragg, General Manager; Wendy Gragg, General Sales Manager.
- Watertown**—W23BP, Lloyd Johnson Farms Inc. Phone: 218-436-2817.
Technical Facilities: 100-w TPO, 0.885-kw ERP, 289-ft. above ground, 735-ft. above sea level, lat. 44° 03' 20", long. 75° 57' 15".
Holds CP for change to 1000-w TPO, 34.9-kw ERP, 249-ft. above ground, 695-ft. above sea level, lat. 44° 03' 20", long. 75° 57' 15". BPTTL-960517XJ.
Transmitter: Rte. 12 & Perch Lake Rd.
Began Operation: November 13, 1997.
Ownership: Lloyd Johnson.

AUDIO WEEK

The Authoritative News Service of the
Audio Consumer Electronics Industry



For information, call 800-771-9202

Watertown—W25AB, Smith Television of New York Inc. Phone: 727-821-7900. Studio: 1222 Arsenal St., Watertown, NY 13601. Technical Facilities: 100-w TPO, 1.84-kw ERP, 187-ft. above ground, 617-ft. above sea level, lat. 43° 58' 55", long. 75° 56' 42". Transmitter: Stateway Plaza, Arsenal St., Watertown. Ownership: Smith Television of New York Inc. Advertising: Yes. Note: Licensed as a translator.

Watertown—W29BM, James Oxner. Phone: 803-884-2252. Technical Facilities: 100-w TPO, 0.88-kw ERP, 289-ft. above ground, 735-ft. above sea level, lat. 44° 03' 20", long. 75° 57' 15". Transmitter: Rte. 12 & Perch Lake Rd. Began Operation: October 10, 1995. Ownership: James Oxner.

Watertown—W58CI, Nellie Gajeski. Phone: 718-278-5385. Technical Facilities: 100-w TPO, 0.89-kw ERP, 289-ft. above ground, 735-ft. above sea level, lat. 44° 03' 20", long. 75° 57' 15". Transmitter: Rte. 12 & Perch Lake Rd. Began Operation: November 6, 1995. Ownership: Nellie Gajeski.

Watertown—W66CH, Vincie Pritchard. Phone: 816-827-5775. Technical Facilities: 100-w TPO, 0.89-kw ERP, 289-ft. above ground, 735-ft. above sea level, lat. 44° 03' 20", long. 75° 57' 15". Transmitter: Rte. 12 & Perch Lake Rd. Began Operation: October 10, 1995. Ownership: Vincie Pritchard.

Watertown—WBQZ-LP, Ch. 34, Tiger Eye Broadcasting Corp. Phone: 954-431-3144. Technical Facilities: 100-w TPO, 0.88-kw ERP, 289-ft. above ground, 735-ft. above sea level, lat. 44° 03' 20", long. 75° 57' 15". Transmitter: Rte. 12 & Perch Lake Rd. Ownership: Tiger Eye Broadcasting Corp.

White Lake—W51BN, Mesters TV. Phone: 718-282-9090. Fax: 718-469-0881. Studio: Box 761, Kauneonga Lake, NY 12749. Technical Facilities: 100-w TPO, 0.87-kw ERP, 108-ft. above ground, 1388-ft. above sea level, lat. 41° 41' 17", long. 74° 50' 04". Transmitter: County Hwy. 141, Kauneonga Lake. Equipment: TTC transmitter; Scala antenna. Satellite earth stations: Orbitron, 3.6-meter; Wilson, 3-meter; Drake receivers. Began Operation: October 1, 1991. Ownership: Mester's TV. Represented (engineering): Frank Yee PE. Represented (legal): Hogan & Hartson LLP.

North Carolina

Apex, Cary & Fuquay-Varina—WACN-LP, Ch. 34, Lighthouse Communications Inc. Phone: 919-303-9102. Fax: 919-303-0109. Studio: 11301 Penny Rd., Suite F, Apex, NC 27502. Technical Facilities: 612-w TPO, 14.5-kw ERP, 180-ft. above ground, 653-ft. above sea level, lat. 35° 42' 49", long. 78° 48' 35". Holds CP for change to 1000-w TPO, 13.3-kw ERP, 659-ft. above sea level. BPTTL-19990219JA. Transmitter: 11301 Penny Rd., Apex, NC 27502. Equipment: Ampex transmitter; Bogner antenna. Ownership: Lighthouse Communications Inc. Personnel: James Layton, President.

Asheville—W41BQ, Three Angels Broadcasting Network Inc. Phone: 618-627-4651. Fax: 618-627-4155. Technical Facilities: 1000-w TPO, 37.9-kw ERP, 98-ft. above ground, 3036-ft. above sea level, lat. 35° 36' 04", long. 82° 39' 06". Transmitter: Spivey Mountain, 6.5-mi. NW of Asheville. Equipment: Acrodyne transmitter; Jampro antenna. Satellite earth station: DH Satellite, 3-meter; Blonder-Tongue receivers. Ownership: Three Angels Broadcasting Network Inc. Advertising: No. Represented (engineering): Moses Primo. Represented (legal): David Silverman. Personnel: Moses Primo, Chief Engineer.

Asheville—WAEN-LP, Ch. 64, BUDD Broadcasting Co. Inc. Studio: 4190 N.W. 93rd Ave., Gainesville, FL 32653. Technical Facilities: 1000-w TPO, 21.9-kw ERP, 36-ft. above ground, 299-ft. above sea level, lat. 35° 39' 56", long. 82° 34' 24". Transmitter: N of Asheville. Ownership: Budd Broadcasting Co.

Asheville—WJVV-LP, Ch. 25, Carolina Christian Broadcasting Inc. Phone: 864-244-1616. Fax: 864-292-8481. Technical Facilities: 100-w TPO, 0.84-kw ERP, 98-ft. above ground, 3415-ft. above sea level, lat. 35° 36' 03", long. 82° 39' 06". Transmitter: Spivey Mountain. Began Operation: June 1, 1996. Ownership: Carolina Christian Broadcasting Co. Note: Operating as a translator.

Burgaw—W168M, Thomas J. Piper. Phone: 414-547-6624. Technical Facilities: 300-w TPO, 2.84-kw ERP, 520-ft. above ground, 571-ft. above sea level, lat. 34° 30' 03", long. 78° 04' 45". Transmitter: 1.8-mi. E of Yamacraw. Ownership: Thomas J. Piper.

Burgaw—W47CA, Dave Lester Nichols. Phone: 417-759-7782. Technical Facilities: 300-w TPO, 3.51-kw ERP, 520-ft. above ground, 571-ft. above sea level, lat. 34° 30' 03", long. 78° 04' 45". Transmitter: 1.8-mi. E of Yamacraw. Ownership: Dave Lester Nichols.

Burgaw—W51CP, Dave Lester Nichols. Phone: 417-759-7782. Technical Facilities: 300-w TPO, 3.73-kw ERP, 520-ft. above ground, 571-ft. above sea level, lat. 34° 30' 03", long. 78° 04' 45". Transmitter: 1.8-mi. E of Yamacraw. Ownership: Dave Lester Nichols.

Burgaw—W55CI, Cleve Frederick Kennelly. Phone: 352-686-5376. Technical Facilities: 300-w TPO, 3.73-kw ERP, 520-ft. above ground, 571-ft. above sea level, lat. 34° 30' 03", long. 78° 04' 45". Transmitter: 1.8-mi. E of Yamacraw. Ownership: Cleve F. Kennelly.

Burgaw—W57CM, Cleve Frederick Kennelly. Phone: 904-686-5376. Technical Facilities: 300-w TPO, 3.76-kw ERP, 520-ft. above ground, 571-ft. above sea level, lat. 34° 30' 03", long. 78° 04' 45". Transmitter: 1.8-mi. E of Yamacraw. Ownership: Cleve F. Kennelly.

Burgaw—W63CE, Gregory L. Watts. Phone: 706-884-8168. Technical Facilities: 1000-w TPO, 3.7-kw ERP, 520-ft. above ground, 571-ft. above sea level, lat. 34° 30' 03", long. 78° 04' 45". Transmitter: 1.8-mi. E. of Yamacraw. Ownership: Gregory L. Watts.

Burgaw—W65DG, Gregory L. Watts. Phone: 706-884-8168. Technical Facilities: 300-w TPO, 3.66-kw ERP, 520-ft. above ground, 571-ft. above sea level, lat. 34° 30' 03", long. 78° 04' 45". Transmitter: 1.8-mi. E of Yamacraw. Ownership: Gregory L. Watts.

Burgaw—W67DG, Gregory L. Watts. Phone: 706-884-8168. Technical Facilities: 1000-w TPO, 3.4-kw ERP, 518-ft. above ground, 567-ft. above sea level, lat. 34° 30' 03", long. 78° 04' 45". Transmitter: 1.8-mi. E of Yamacraw. Ownership: Gregory L. Watts.

Charlotte—W06BV, Three Angels Broadcasting Network Inc. Phone: 618-627-4651. Fax: 618-627-4155. Studio: 3391 Charley Good Rd., West Frankfort, IL 62896. Technical Facilities: 1000-w TPO, 32.58-kw ERP, 420-ft. above ground, 1161-ft. above sea level, lat. 35° 16' 33", long. 80° 48' 05". Holds CP for change to 100-w TPO, 0.18-kw ERP, 410-ft. above ground, lat. 35° 16' 35", long. 80° 48' 02". BPTTL-19991208AAE. Transmitter: 4800-5100 N. Interstate Hwy. I-85. Equipment: Acrodyne transmitter; Jampro antenna. Satellite earth station: DH Satellite, 3-meter; M/A-Corn receivers. Began Operation: January 1, 1995. Ownership: Three Angels Broadcasting Network Inc. Represented (engineering): Moses Primo. Represented (legal): David Silverman. Personnel: Moses Primo, Chief Engineer; Linda Shelton, Program Director.

Charlotte—W25BR, VVI LPTV Inc. Phone: 612-947-5200. Technical Facilities: 1000-w TPO, 21.912-kw ERP, 804-ft. above ground, 1440-ft. above sea level, lat. 35° 15' 06", long. 80° 41' 12". Transmitter: Hood Rd., 10-mi. from downtown. Began Operation: July 26, 1994. Ownership: ValueVision International Inc.

Charlotte—W52CW, Trinity Broadcasting Network. Phone: 714-832-2950. Fax: 714-730-0611. Technical Facilities: 2000-w TPO, 7.3-kw ERP, 656-ft. above ground, 1306-ft. above sea level, lat. 35° 15' 06", long. 80° 14' 12". Transmitter: WSSS(FM) tower, near Charlotte. Ownership: Trinity Broadcasting Network Inc. Note: Licensed as a translator.

Charlotte—W62BV, National Minority TV Inc. Phone: 949-552-0490. Fax: 949-552-0495. Technical Facilities: 1000-w TPO, 18.8-kw ERP, 499-ft. above ground, 1280-ft. above sea level, lat. 35° 20' 49", long. 81° 10' 15". Transmitter: 0.9-mi. N of State Rte. 1804, Charlotte. Began Operation: December 13, 1990. Ownership: National Minority TV Inc. Represented (engineering): du Treil, Lundin & Rackley Inc. Represented (legal): Fisher, Wayland, Cooper, Leader & Zaragoza LLP. Personnel: Mark Fountain, Chief Engineer.

Charlotte—W68BL, Trinity Broadcasting Network Inc. Phone: 714-832-2950. Technical Facilities: 725-w TPO, 8.05-kw ERP, 453-ft. above ground, 1203-ft. above sea level, lat. 35° 13' 26", long. 80° 50' 43". Holds CP for change to 11.2-kw ERP, 390-ft. above ground, 1034-ft. above sea level, lat. 35° 12' 00", long. 80° 48' 39". Transmitter to corner of Randolph Rd. & Orange St., Charlotte. BPTTL-880624TD. Transmitter: First Union Plaza, S. Tyron & E. 3rd Sts. Equipment: Acrodyne transmitter; Bogner antenna. Satellite earth station: Scientific-Atlanta receivers. Began Operation: January 1, 1984. Ownership: Trinity Broadcasting Network Inc. Represented (engineering): Smith & Fisher. Represented (legal): Colby M. May. Personnel: Paul Crouch, General Manager; Ben Miller, Chief Engineer; Rod Henke, Sales Manager.

Charlotte—WGTB-LP, Ch. 28, Victory Christian Center Inc. Phone: 704-393-1540. Fax: 704-393-1527. Technical Facilities: 1000-w TPO, 56.6-kw ERP, 1300-ft. above ground, 1964-ft. above sea level, lat. 35° 15' 06", long. 80° 41' 12". Holds CP for change to 54.75-kw ERP, lat. 35° 15' 26", long. 80° 51' 40". BPTTL-961008JH. Transmitter: 8058 Hood Rd. Began Operation: November 15, 1996. Ownership: Victory Christian Center Inc. Represented (engineering): James Sims. Personnel: Cynthia W. Neely, Sales Manager.

Durham—W56CU, Three Angels Broadcasting Network Inc. Phone: 618-627-4651. Fax: 618-627-4155. Studio: 3391 Charley Good Rd., West Frankfort, IL 62896. Technical Facilities: 1000-w TPO, 17.1-kw ERP, lat. 36° 01' 03", long. 78° 52' 25". Transmitter: 0.4-mi. W of Intersection of SR 1709 & 1827. Equipment: ITS transmitter; Andrew antenna. Satellite earth station: Scientific-Atlanta, 3-meter; Standard Communications receivers. Began Operation: March 9, 1994. Ownership: Three Angels Broadcasting Network Inc. Advertising: No.

North Carolina—Low Power Television Stations

Represented (engineering): Moses Primo.
Represented (legal): David Silverman.
Personnel: Moses Primo, Chief Engineer.

Durham—WIIW-LP, Ch. 26, Lighthouse Communications Inc. Phone: 919-303-0102.
Technical Facilities: 1000-w TPO, 11.7-kw ERP, 299-ft. above ground, 725-ft. above sea level, lat. 35° 56' 30", long. 78° 48' 33". Holds CP for change to 633-w TPO, 886-ft. above sea level. Transmitter to Rose of Sharon Rd. & Marywood Dr. BPTTL-980601KE. Transmitter: E of U.S. Hwy. 70 and State Rte. 1906.
Began Operation: January 9, 1997.
Ownership: Lighthouse Communications Inc.
Note: Operating as a translator.

Durham & Weaver—WUBX-LP, Ch. 13, The Box Worldwide LLC. Phone: 305-674-5000. Fax: 305-604-5577.
Technical Facilities: 10-w TPO, 0.105-kw ERP, 256-ft. above ground, 650-ft. above sea level, lat. 36° 03' 58", long. 78° 53' 26". Transmitter: 1003 Communications Dr.
Equipment: Acrodyne transmitter; Scala antenna.
Satellite earth station: Drake receivers.
Ownership: The Box Worldwide LLC.
Represented (legal): Bryan Cave LLP.
Personnel: Warren Reeves, General Manager; Jesse Coleman, Chief Engineer.

Elizabeth City—W18BB, Elizabeth City State University. Phone: 919-335-3690. Fax: 919-335-3770.
Technical Facilities: 880-w TPO, 19-kw ERP, 167-ft. above sea level, lat. 36° 16' 55", long. 76° 12' 44".
Transmitter: Hollowell Dr., across from Williams Hill, East Carolina State U.
Began Operation: October 21, 1993.
Ownership: Elizabeth City State University.
Personnel: Elvin Jenkins, General Manager; Ben Shaner, Chief Engineer.

***Elizabeth City**—W22BG, WAVY Broadcasting, LLC c/o LIN Television Corp.
Technical Facilities: 1000-w TPO, 11.45-kw ERP, 289-ft. above sea level, lat. 36° 20' 20", long. 76° 14' 50".
Requests modification of CP for change to 236-ft. above sea level, lat. 36° 18' 26", long. 76° 16' 03". Transmitter to 1.7-mi. W of State Rte. 168 & U.S. Rte. 17. BMTTL-JF0415AF.
Transmitter: Off U.S. Rte. 17, 2-mi. N of Elizabeth City.
Equipment: ITS transmitter; Andrew antenna.
Ownership: WAVY Broadcasting LLC.
Represented (sales): Blair Television.
Represented (engineering): du Treil, Lundin & Rackley Inc.
Represented (legal): Covington & Burling.
Personnel: Edward L. Munson Jr., President; David Rogers, General Sales Manager; Les Garrenton, Engineering Director.

Elizabeth City—W46BV, Elizabeth City State University.
Technical Facilities: 880-w TPO, 19-kw ERP, 105-ft. above sea level, lat. 36° 16' 55", long. 76° 12' 44".
Transmitter: Hollowell Dr., across from Williams Hill, East Carolina State U.
Began Operation: October 21, 1993.
Ownership: Elizabeth City State University.

Franklin—W28AN, University of North Carolina. Phone: 919-549-7000. Fax: 919-549-7201.

Technical Facilities: 1.05-kw ERP, lat. 35° 10' 23", long. 83° 34' 52".
Transmitter: Wine Spring Blvd.
Began Operation: September 20, 1990.
Ownership: U. of North Carolina.
Note: Operating as a translator.

Goldsboro—W63CW, Trinity Broadcasting Network Inc. Phone: 714-832-2950. Fax: 714-730-0661.
Technical Facilities: 16.1-kw ERP, 312-ft. above ground, 380-ft. above sea level, lat. 35° 21' 53", long. 78° 01' 49".
Holds CP for change to 17.2-kw ERP, 381-ft. above sea level, lat. 35° 21' 53", long. 78° 01' 55". BPTTL-19990916AH.
Transmitter: WHFL-LP tower.
Began Operation: February 27, 1990.
Ownership: Trinity Broadcasting Network Inc.
Note: Licensed as a translator.

Goldsboro—WHFL-LP, Ch. 67, Free Life Ministries Inc. Phone: 919-736-7729. Fax: 919-736-9042.
Technical Facilities: 1000-w TPO, 15.1-kw ERP, 425-ft. above ground, 495-ft. above sea level, lat. 35° 21' 53", long. 78° 01' 54".
Holds CP for change to lat. 0° 00' 00", long. 0° 00' 00". BPTTL-JG0601ZN.
Transmitter: 1.8-mi. N of State Rte. 1131 & U.S. 117.
Equipment: ITS transmitter; Andrew antenna.
Began Operation: April 17, 1995.
Ownership: Free Life Ministries Inc.
Advertising: Rates: \$15.00/30 Sec.
Represented (sales): Barry Stallings.
Represented (engineering): Mullaney Engineering Inc.
Represented (legal): Rini, Coran & Lancellotta PC.
Personnel: Terry Johnson, General Manager.

Henderson—W34AX, Time Warner Entertainment-Advance/Newhouse P.
Technical Facilities: 1000-w TPO, 25.7-kw ERP, 476-ft. above ground, 889-ft. above sea level, lat. 36° 21' 41", long. 78° 24' 56".
Transmitter: E of State Rte. 39, 1.5-mi. N of I-85.
Ownership: Time Warner Inc.

Kinston-Greenville—W64AZ, Local Television Assoc. Inc. Phone: 919-240-0888.
Studio: One Television Place, Hwy. 70W, Morehead City, NC.
Technical Facilities: 6.42-kw ERP, 280-ft. above ground, lat. 35° 14' 30", long. 77° 36' 30".
Holds CP for change to 1000-w TPO, 26.6-kw ERP, 449-ft. above ground, 495-ft. above sea level, lat. 35° 02' 27", long. 77° 21' 11".
Transmitter to W of NC State Rte. 58, 1.6-mi. S of Trenton. BPTTL-920213GB.
Began Operation: November 1, 1987.
Ownership: Local Television Associates Inc.
Note: Operating as a translator.

Lumberton—W07CN, Billy Ray Locklear Evangelistic Assn. Inc. Phone: 910-521-3101. Fax: 910-521-3101.
Studio: State Rd. 1421, Lumberton, NC 28358.
Technical Facilities: 0.082-kw ERP, 460-ft. above ground, 633-ft. above sea level, lat. 34° 42' 01", long. 79° 06' 32".
Transmitter: 1521 Oak Grove Church Rd.
Began Operation: March 1, 1992.
Ownership: Billy Ray Locklear.
Represented (engineering): Sam Garfield.
Personnel: Billy Ray Locklear, General Manager.

Lumberton—WPEM-LP, Ch. 47, Gerald Locklear. Phone: 910-843-5010.
Technical Facilities: 1000-w TPO, 6.66-kw ERP, 499-ft. above ground, 630-ft. above sea level, lat. 34° 40' 27", long. 79° 02' 29".
Transmitter: State Rds. 211 & 1330, Gateway Dr.
Equipment: TTC transmitter; Scala antenna.
Began Operation: May 16, 1996.
Ownership: Gerald Locklear.

***Midway**—W41BS, Encino Wireless No. 1. Phone: 818-769-1513. Fax: 818-769-3567.
Technical Facilities: 100-w TPO, 0.88-kw ERP, 302-ft. above ground, 344-ft. above sea level, lat. 36° 05' 00", long. 76° 46' 05".
Transmitter: Hwy. 45, 4-mi. N of Midway.
Ownership: Encino Wireless No. 1.
Personnel: Conrad Marshall, General Manager.

***Midway**—W44BK, Encino Wireless No. 1. Phone: 818-769-1513. Fax: 818-769-3567.
Technical Facilities: 100-w TPO, 0.9-kw ERP, 301-ft. above ground, 344-ft. above sea level, lat. 36° 05' 00", long. 76° 46' 05".
Transmitter: 4-mi. N of Midway.
Ownership: Encino Wireless No. 1.
Personnel: Conrad Marshall, General Manager.

***Midway**—W52BY, Encino Wireless No. 1. Phone: 818-769-1513. Fax: 818-769-3567.
Technical Facilities: 100-w TPO, 0.89-kw ERP, 302-ft. above ground, 344-ft. above sea level, lat. 36° 05' 00", long. 76° 46' 05".
Transmitter: Hwy. 45, 4-mi. N of Midway.
Ownership: Encino Wireless No. 1.
Personnel: Conrad Marshall, General Manager.

***Midway**—W59CO, Conrad Marshall. Phone: 818-769-1513. Fax: 818-769-3567.
Technical Facilities: 1000-w TPO, 0.9-kw ERP, 375-ft. above ground, 389-ft. above sea level, lat. 36° 05' 00", long. 76° 45' 05".
Transmitter: 3.9-mi. NNW of Midway.
Equipment: Emcee transmitter; Andrew antenna.
Ownership: Conrad Marshall.
Advertising: Yes.
Represented (sales): Kevin Marshall.
Represented (engineering): Dennis Fredricks.
Represented (legal): Leon Ericksen.
Personnel: Conrad Marshall, General Manager; Kenny Jensen, Chief Engineer; Farah Marshall, Sales Manager.

***Midway**—W63BZ, Maxwell Assoc. Phone: 203-871-0813.
Technical Facilities: 100-w TPO, 0.89-kw ERP, 302-ft. above ground, 344-ft. above sea level, lat. 36° 05' 00", long. 76° 46' 05".
Transmitter: 4-mi. N of Midway.
Ownership: Maxwell Assoc.

Moyock—WGBS-LP, Ch. 7, Joan & Kenneth Wright. Phone: 804-723-3130. Fax: 804-722-9585.
Technical Facilities: 10-w TPO, 0.242-kw ERP, 367-ft. above ground, 377-ft. above sea level, lat. 37° 02' 20", long. 76° 18' 30".
Holds CP for change to 21-w TPO, 0.29-kw ERP. BPTVL-960517QD.
Transmitter: 0.8-mi. W of intersection with State Rte. 169.
Equipment: Acrodyne transmitter; Scala antenna.
Ownership: Joan & Kenneth Wright.
Personnel: Joan T. Wright, General Manager.

Murphy—W31AN, University of North Carolina. Phones: 919-549-7000; 800-906-5050. Fax: 919-549-7201.
Studio: Box 14900, Rsch Triangle Pk, NC 27709-4900.
Technical Facilities: 100-w TPO, 1.1-kw ERP, 100-ft. above ground, lat. 35° 05' 02", long. 84° 00' 58".
Transmitter: Will Scott Mountain.
Began Operation: July 12, 1990.
Ownership: U. of North Carolina.
Note: Operating as a translator.

Pinehurst—WYBE-LP, Ch. 44, Multimedia Network of North Carolina Inc.
Technical Facilities: 100-w TPO, 0.826-kw ERP, 200-ft. above ground, 679-ft. above sea level, lat. 35° 09' 57", long. 79° 25' 12".
Holds CP for change to 2.54-kw ERP. BMTTL-980722IE.
Transmitter: Short & Long Sts. intersection, Southern Pines, Pinehurst.
Began Operation: April 14, 1996.
Ownership: Multimedia Network of North Carolina Inc.

Raleigh—W13CI, The Box Worldwide LLC. Phone: 305-674-5000. Fax: 305-604-5577.
Technical Facilities: 10-w TPO, 0.209-kw ERP, 374-ft. above ground, 846-ft. above sea level, lat. 35° 47' 15", long. 78° 43' 39".
Transmitter: 5721 Chapel Hill Rd., Raleigh.
Equipment: Emcee transmitter; Scala antenna.
Ownership: The Box Worldwide LLC.
Multichannel TV Sound: Stereo only.
Represented (legal): Bryan Cave LLP.
Personnel: Warren Reeves, General Manager; Jesse Coleman, Chief Engineer.

Raleigh—W58CD, Southeast LPTV Inc. Phone: 212-314-7224. Fax: 212-314-7239.
Technical Facilities: 2000-w TPO, 46.3-kw ERP, 406-ft. above ground, 751-ft. above sea level, lat. 35° 46' 43", long. 78° 38' 23".
Transmitter: 150 Fayetteville St. Mall.
Equipment: ITS transmitter; Dielectric antenna.
Ownership: USA Broadcasting.
Personnel: John Skelnik, General Manager.

Raleigh—W60BT, Tiger Eye Broadcasting Corp. Phone: 954-431-3144.
Studio: 333 Fayetteville St., Suite 512, Raleigh, NC 27602.
Technical Facilities: 1000-w TPO, 13.3-kw ERP, 141-ft. above ground, 479-ft. above sea level, lat. 35° 46' 40", long. 78° 38' 26".
Transmitter: Atop the Commerce Bldg., 19 West Hargett St.
Began Operation: March 10, 1994.
Ownership: Tiger Eye Broadcasting Corp.
Personnel: Oscar Eatmon, General Sales Manager.

Raleigh—W64CN, Trinity Broadcasting Network Inc. Phone: 714-832-2950. Fax: 714-730-0661.
Technical Facilities: 5000-w TPO, 20-kw ERP, 498-ft. above ground, 840-ft. above sea level, lat. 35° 40' 35", long. 78° 32' 09".
Transmitter: Side of existing WRDC(TV) Tower near Garner.
Began Operation: June 13, 1991.
Ownership: Trinity Broadcasting Network Inc.
Represented (engineering): Smith & Fisher.
Represented (legal): Colby M. May.
Personnel: Paul Crouch, General Manager; Ben Miller, Chief Engineer; Rod Henke, Sales Manager.

Raleigh—W68BK, St. Augustine's College. Phone: 919-516-4750. Fax: 919-516-4425.

Studio: 1315 Oakwood Ave., Raleigh, NC 27610.

Technical Facilities: 1000-w TPO, 23.2-kw ERP, 427-ft. above ground, 748-ft. above sea level, lat. 35° 47' 28", long. 78° 37' 10". Holds CP for change to 17-kw ERP, 268-ft. above ground, 589-ft. above sea level. BPTTL-960515LL.

Transmitter: St. Augustine's campus, Raleigh. Began Operation: January 1, 1988.

Ownership: St. Augustine's College. Personnel: Carol Jones-Hunter, General Manager; James Davis, Chief Engineer; Benny Moore, Sales Manager.

Raleigh—WTBL-LP, Ch. 53, Sound Media Inc. Technical Facilities: 1000-w TPO, 38.3-kw ERP, 90-ft. above ground, 2327-ft. above sea level, lat. 35° 54' 25", long. 81° 29' 23". Transmitter: Peak of Hiberten Mountain near Forestry Lookout Tower. Ownership: Sound Media Inc. Note: Operating as a translator.

Raleigh—WWIV-LP, Ch. 66, Lighthouse Communications Inc. Phone: 919-303-0102. Technical Facilities: 1000-w TPO, 16.7-kw ERP, 289-ft. above ground, 626-ft. above sea level, lat. 35° 46' 31", long. 78° 38' 22". Holds CP for change to 417-ft. above ground, 741-ft. above sea level, lat. 35° 46' 27", long. 78° 38' 25". Transmitter to BB&T Bldg., 434 Fayetteville St. Mail. BMTTL-960517QT. Transmitter: Center Plaza Bldg., 411 Fayetteville St. Began Operation: February 25, 1997. Ownership: Lighthouse Communications Inc.

***Raleigh-Durham**—W63CF, CAI Wireless Systems Inc. Phone: 518-462-2632. Fax: 518-462-3045. Technical Facilities: 1000-w TPO, 12-kw ERP, 213-ft. above ground, 643-ft. above sea level, lat. 35° 50' 47", long. 78° 38' 38". Transmitter: 4812 Six Forks Rd. Equipment: Emcee transmitter; Andrew antenna. Ownership: CAI Wireless Systems Inc.

Reidsville—WXIV-LP, Ch. 14, Carolina Blue Communications Inc. Phones: 336-342-2668; 888-469-1414. Fax: 336-342-2733. Studio: 115 Gilmer St., Reidsville, NC 27320. Technical Facilities: 1000-w TPO, 6.69-kw ERP, 147-ft. above ground, 958-ft. above sea level, lat. 36° 21' 36", long. 79° 39' 50". Holds CP for change to 48-kw ERP, 404-ft. above ground, 1106-ft. above sea level, lat. 36° 21' 35", long. 79° 41' 50". Transmitter to 0.9-mi. W of Reidsville on State Rd. 87. BPTTL-920213EJ. Transmitter: 4 blocks N of Hwys. 29 & 158, Reidsville. Equipment: Acrodyne transmitter; Andrew antenna. Satellite earth stations: 2 Drake; 2 General Instrument; DX Engineering receivers. Began Operation: January 1, 1986. Ownership: Carolina Blue Communications Inc. Advertising: Yes. Rates: \$49.00/30 Sec. Represented (sales): Dan Falinski. Represented (engineering): Ed Kasovic. Represented (legal): David Tillotson. Personnel: Daniel Falinski, General Manager; Ed Kasovic, Chief Engineer.

Roanoke Rapids—WNNV-LP, Ch. 20, Mainquod Communications Inc. Phone: 252-538-0020. Fax: 252-538-0378. Studio: 3 E. 1st St., Weldon, NC 27890.

Technical Facilities: 1000-w TPO, 8.9-kw ERP, 309-ft. above ground, 579-ft. above sea level, lat. 36° 30' 12", long. 77° 44' 47". Holds CP for change to 8.4-kw ERP. Transmitter to N side of State Rte. 46, 1.2-mi. E of Vulture. BPTTL-981009JG. Transmitter: Hwy. 46, 1.9-mi. E of Vulture. Began Operation: May 24, 1991. Ownership: Mainquod Communications Inc. Personnel: Al Haskins, General Manager; Frank White, Chief Engineer.

Sanford—W46BF, San-Lee Community Broadcasting Inc. Technical Facilities: 100-w TPO, 0.93-kw ERP, 164-ft. above ground, 559-ft. above sea level, lat. 35° 28' 46", long. 79° 10' 43". Transmitter: 204 St. Clair Court. Equipment: Acrodyne transmitter; Scala antenna. Satellite earth stations: Houston Tracker; General Instrument Ku-band. Began Operation: July 2, 1989. Ownership: San-Lee Community Broadcasting Inc. Represented (legal): Joseph E. Dunne III. Personnel: Burke Buchanan, General Manager; Gordon Steve, Sales Manager.

Sanford—W67CD, Central Carolina Broadcasting Corp. Inc. Phone: 919-708-5950. Fax: 919-775-5612. Studio: Box 2563, Sanford, NC 27330. Technical Facilities: 1000-w TPO, 10.1-kw ERP, 187-ft. above ground, 600-ft. above sea level, lat. 35° 23' 53", long. 79° 11' 36". Transmitter: 0.12-mi. W of the intersection of State Rtes. 1156 & 1160. Equipment: 3 DBM transmitter; SWR Inc. antenna. Began Operation: April 1, 1995. Ownership: Central Carolina Broadcasting Corp. Inc. Multichannel TV Sound: Stereo only. Personnel: Joseph F. Tucker Jr., President; Dennis Cafferty, Production Manager.

***Shallotte**—W47CK, Carolina Christian Broadcasting Co. Phone: 864-244-1616. Technical Facilities: 1000-w TPO, 1.4-kw ERP, 299-ft. above ground, 525-ft. above sea level, lat. 34° 02' 50", long. 78° 19' 56". Holds CP for change to 960-w TPO. BMTTL-19990528JE. Transmitter: WCCA-FM Radio Tower. Ownership: Carolina Christian Broadcasting Co. Note: Licensed as a translator.

Smithfield—WARZ-LP, Ch. 34, Waters & Brock Communications Inc. Phone: 919-965-5328. Fax: 919-965-8846. Technical Facilities: 1000-w TPO, 15-kw ERP, 375-ft. above ground, 529-ft. above sea level, lat. 35° 31' 45", long. 78° 18' 08". Holds CP for change to 810-w TPO, 12-kw ERP, 528-ft. above sea level. BPTTL-980601TW. Transmitter: 1360 S. Pollock Ave., Salem. Ownership: Waters & Brock Communications. Personnel: Gerald Waters, General Manager; Sales Manager.

Statesville—W66BT, Trinity Broadcasting Network Inc. Phone: 714-832-2950. Fax: 714-730-0661. Technical Facilities: 1000-w TPO, 8-kw ERP, 266-ft. above ground, 1197-ft. above sea level, lat. 35° 48' 09", long. 80° 53' 30". Transmitter: Existing WSIC(AM) tower, near corner of Radio Rd. & Virginia Ave.

Satellite earth station: Scientific-Atlanta receivers. Began Operation: October 25, 1994. Ownership: Trinity Broadcasting Network Inc.

Weaverville—W30AS, Carolina Christian Broadcasting Co. Phone: 864-244-1616. Studio: 41 Murray DeBruhl Rd., Alexander, NC 28701. Technical Facilities: 1000-w TPO, 18.7-kw ERP, 305-ft. above ground, 2530-ft. above sea level, lat. 35° 45' 05", long. 82° 41' 40". Transmitter: E of Branch Rd., W of Dixie Hwy. Began Operation: July 1, 1996. Ownership: Carolina Christian Broadcasting Co. Personnel: Sidney Braverman, General Manager; Lee Davis, Chief Engineer. Note: Operating as a translator.

Williamston—WFTB-LP, Ch. 55, Free Temple Ministries. Phone: 252-794-9453. Fax: 252-794-3466. Technical Facilities: 1000-w TPO, 15-kw ERP, 1014-ft. above sea level, lat. 35° 53' 47", long. 76° 58' 58". Ownership: Free Temple Ministries Inc. Multichannel TV Sound: No. Advertising: Yes. Rates: \$1.25/30 Sec. Personnel: Timothy L. Baylor, General Manager; Terry C. Baylor, Chief Engineer.

Wilmington—W20AL, Trinity Broadcasting Network Inc. Phone: 714-832-2950. Fax: 714-730-0661. Technical Facilities: 1000-w TPO, 10.26-kw ERP, 276-ft. above ground, 289-ft. above sea level, lat. 34° 10' 14", long. 77° 56' 58". Holds CP for change to 18.6-kw ERP, 335-ft. above ground, 348-ft. above sea level, lat. 34° 10' 30", long. 77° 56' 30". Transmitter to River Rd. & SR 1115. BMTTL-980616JD. Transmitter: 0.062-mi. NW of intersection of State Rtes. 1115 & 1100. Began Operation: March 2, 1989. Ownership: Trinity Broadcasting Network Inc. Note: Licensed as a translator.

Wilmington—WILM-LP, Ch. 10, WILM Inc. Phone: 919-890-6000. Fax: 910-798-0001. Studio: 3333-G Wrightsville Ave., Wilmington, NC 28403. Technical Facilities: 100-w TPO, 0.089-kw ERP, 98-ft. above ground, 131-ft. above sea level, lat. 34° 14' 45", long. 77° 52' 32". Holds CP for change to 20-w TPO, 0.036-kw ERP, 196-ft. above sea level, lat. 34° 14' 08", long. 77° 56' 56". Transmitter to 3330 Wrightsville Ave., Wilmington. BPTTL-JF0415AI. Satellite earth station: DH Satellite, 3.1-meter. Ownership: Capitol Broadcasting Co. Inc. Represented (sales): Joanie D. Axsom. Represented (engineering): Cohen, Dippell & Everist. Represented (legal): Holland & Knight. Personnel: Constance Knox, General Manager; Tom Beauchamp, Chief Engineer; Joanie Axsom, Sales Manager.

Wilson—W20BV, Lighthouse Communications Inc. Phone: 919-303-0102. Technical Facilities: 1000-w TPO, 8.11-kw ERP, 200-ft. above ground, 328-ft. above sea level, lat. 35° 43' 55", long. 77° 51' 07". Holds CP for change to 377-ft. above sea level, lat. 35° 46' 00", long. 77° 52' 40". Transmitter to Van Slyke Rd., 1.2-mi. S of Upchurch Rd. BPTTL-980908JF. Transmitter: State Rd. 42, 0.25-mi. W of intersection of State Rds. 1502 & 42.

Began Operation: May 7, 1999. Ownership: Lighthouse Communications Inc.

North Dakota

Belcourt—K53DH, Schindler Community TV Services. Phone: 701-477-5869. Technical Facilities: 20-w TPO, 0.15-kw ERP, 246-ft. above ground, 2497-ft. above sea level, lat. 48° 51' 40", long. 99° 52' 45". Transmitter: 1-mi. SE of Great Walker Lake School, Turtle Mountain Indian Reservation. Equipment: Television Technology transmitter; TTC antenna. Satellite earth station: Transmit/receive Winegard, 12-meter; Drake receivers. Ownership: Schindler Community TV Services. Multichannel TV Sound: Separate audio program. Advertising: No. Personnel: Fred Schindler, General Manager.

Belcourt—K55FH, Schindler Community TV Services. Phone: 701-477-5869. Technical Facilities: 20-w TPO, 0.16-kw ERP, 236-ft. above ground, 2487-ft. above sea level, lat. 48° 51' 40", long. 99° 52' 45". Transmitter: 1-mi. SE of Great Walker Lake School, Turtle Mountain Indian Reservation. Equipment: Television Technology transmitter; TTC antenna. Satellite earth station: Transmit/receive Winegard, 16-meter; Drake receivers. Ownership: Schindler Community TV Services. Multichannel TV Sound: Separate audio program. Represented (sales): Fred Schindler. Personnel: Fred Schindler, General Manager.

Belcourt—K57EY, Schindler Community TV Services. Phone: 701-477-5869. Technical Facilities: 20-w TPO, 0.158-kw ERP, 246-ft. above ground, 2497-ft. above sea level, lat. 48° 51' 40", long. 99° 52' 45". Transmitter: 1-mi. SE of Great Walker Lake School, Turtle Mountain Indian Reservation. Equipment: Television Technology transmitter; TTC antenna. Satellite earth station: Transmit/receive Winegard, 12-meter; Drake receivers. Ownership: Schindler Community TV Services. Multichannel TV Sound: Separate audio program. Personnel: Fred Schindler, General Manager.

Belcourt—K59DM, Schindler Community TV Services. Phone: 701-477-5869. Technical Facilities: 20-w TPO, 0.163-kw ERP, 236-ft. above ground, 2487-ft. above sea level, lat. 48° 51' 40", long. 99° 52' 45". Transmitter: 1-mi. SE of Great Walker Lake School, Turtle Mountain Indian Reservation. Equipment: Television Technology transmitter; TTC antenna. Satellite earth station: Transmit/receive Winegard, 12-meter; Drake receivers. Ownership: Schindler Community TV Services. Advertising: No. Personnel: Fred Schindler Jr., General Manager.

***Bismarck**—K29CQ, Sonlight Broadcasting Systems Inc. Technical Facilities: 20.3-kw ERP, lat. 46° 36' 19", long. 100° 48' 30". Ownership: Sonlight Broadcasting Systems Inc.

Bismarck—K46DY, Trinity Broadcasting Network Inc. Phone: 714-832-2950.

North Dakota—Low Power Television Stations

- Technical Facilities: 1000-w TPO, 9.5-kw ERP, 249-ft. above ground, 2103-ft. above sea level, lat. 46° 49' 38", long. 100° 46' 28". Holds CP for change to 8.7-kw ERP, 2093-ft. above sea level. BMPTTL-980922JA. Transmitter: 1925 N. 11th St. Began Operation: November 4, 1998. Ownership: Trinity Broadcasting Network Inc.
- Dickinson**—K28EP, Trinity Broadcasting Network Inc. Phone: 714-832-2950. Fax: 714-730-0661. Technical Facilities: 1000-w TPO, 10.4-kw ERP, 210-ft. above ground, 2968-ft. above sea level, lat. 46° 55' 13", long. 102° 43' 43". Holds CP for change to 100-w TPO, 1.1-kw ERP, lat. 46° 55' 15", long. 102° 43' 42". Transmitter to CTC Tower. BMPTTL-970227JB. Transmitter: 3.4-mi. NE of Dickinson. Ownership: Trinity Broadcasting Network Inc.
- Fargo**—K56ET, Trinity Broadcasting Network Inc. Phone: 714-832-2950. Fax: 714-730-0661. Technical Facilities: 1000-w TPO, 19.5-kw ERP, 413-ft. above ground, 1335-ft. above sea level, lat. 46° 45' 35", long. 96° 36' 26". Holds CP for change to 1243-ft. above sea level, lat. 46° 51' 25", long. 96° 44' 25". Transmitter to N of 26th St. S & 20th Ave. S, Moorehead, MN. BPTTL-940411CY. Transmitter: Side of KCCM(FM) Tower. Began Operation: April 26, 1994. Ownership: Trinity Broadcasting Network Inc.
- Fargo**—KVNJ-LP, Ch. 2, Fargo Broadcasting Co. Inc. Phone: 701-232-7110. Technical Facilities: 10-w TPO, 0.03-kw ERP, 72-ft. above ground, 978-ft. above sea level, lat. 46° 52' 58", long. 96° 47' 44". Transmitter: 603 11th St. N. BMPTTL-980218JB. Began Operation: June 24, 1998. Ownership: Fargo Broadcasting Co. Inc. Advertising: Yes. Rates: \$100/30 Sec. Personnel: Richard E. Blair, President; Marty Ullman, Chief Engineer.
- ***Grand Forks**—K14JN, Carl G. Bowser. Phone: 805-399-8182. Technical Facilities: 1000-w TPO, 4.93-kw ERP, 420-ft. above ground, 1230-ft. above sea level, lat. 47° 52' 33", long. 97° 02' 50". Transmitter: NW corner of 47th Ave. Ownership: Carl G. Bowser.
- ***Grand Forks**—K16EA, Michael George Ming. Phone: 805-392-8823. Technical Facilities: 1000-w TPO, 4.89-kw ERP, 397-ft. above ground, 1230-ft. above sea level, lat. 47° 52' 33", long. 97° 02' 50". Transmitter: NW corner of 47th Ave. Ownership: Michael G. Ming.
- Grand Forks**—K17DQ, Three Angels Broadcasting Network Inc. Phone: 618-627-4651. Fax: 618-627-4155. Studio: 3391 Charley Good Rd., West Frankfort, IL 62896. Technical Facilities: 1000-w TPO, 9.4-kw ERP, 394-ft. above ground, 1211-ft. above sea level, lat. 48° 07' 24", long. 97° 04' 20". Transmitter: 1.7-mi. N of State Rte. 220 as it crosses Judicial Ditch No. 75 near Alvora. Equipment: ITS transmitter; Jampro antenna. Satellite earth station: DH Satellite, 3-meter; Manhattan receivers. Began Operation: April 1, 1999. Ownership: Three Angels Broadcasting Network Inc. Multichannel TV Sound: No. Advertising: No. Represented (engineering): Moses Primo.
- Represented (legal): David Silverman. Personnel: Moses Primo, Chief Engineer.
- ***Grand Forks**—K41EK, Wendy Sue Fausett. Technical Facilities: 1000-w TPO, 4.48-kw ERP, 395-ft. above ground, 1230-ft. above sea level, lat. 47° 52' 33", long. 97° 02' 50". Transmitter: NW corner of 47th Ave. Ownership: Wendy Sue Fausett.
- Grand Forks**—K49FF, Trinity Broadcasting Network Inc. Phone: 714-832-2950. Technical Facilities: 1000-w TPO, 9.2-kw ERP, 499-ft. above ground, 1191-ft. above sea level, lat. 47° 50' 43", long. 96° 50' 22". Holds CP for change to 2000-w TPO, 26.3-kw ERP. BPTT-JG0601VK. Transmitter: Off State Rte. 220, near Byglund, MN. Ownership: Trinity Broadcasting Network Inc. Note: Licensed as a translator.
- ***Grand Forks**—K62FF, Michael John-Fausett. Technical Facilities: 1000-w TPO, 4.08-kw ERP, 420-ft. above ground, 1246-ft. above sea level, lat. 47° 52' 33", long. 97° 02' 50". Transmitter: NW corner of 47th Ave. Ownership: Michael John-Fausett.
- ***Grand Forks**—K66FH, Gladys Quincie Hill. Phone: 805-834-1109. Technical Facilities: 1000-w TPO, 4.04-kw ERP, 420-ft. above ground, 1246-ft. above sea level, lat. 47° 52' 33", long. 97° 02' 50". Transmitter: NW corner of 47th Ave. Ownership: Gladys Q. Hill.
- ***Grand Forks**—K68FD, Mai Thi Burdick. Phone: 805-397-4884. Technical Facilities: 1000-w TPO, 4.02-kw ERP, 420-ft. above ground, 1246-ft. above sea level, lat. 47° 52' 33", long. 97° 02' 50". Transmitter: NW corner of 47th Ave. Ownership: Mai Thi Burdick.
- ***Grand Forks**—KCPM-LP, Ch. 35, G.I.G. Inc. Phone: 605-335-3393. Technical Facilities: 100-w TPO, 9.51-kw ERP, 351-ft. above ground, 1184-ft. above sea level, lat. 47° 52' 33", long. 97° 02' 50". Transmitter: 47th Ave. & Hwy. 81 S. Ownership: G.I.G. Inc. Represented (sales): Three River Broadcasting. Represented (legal): Irwin, Campbell & Tannenwald PC.
- Hazen**—K30FI, ATN Inc. Technical Facilities: 1000-w TPO, 9.25-kw ERP, 295-ft. above ground, 2296-ft. above sea level, lat. 47° 18' 23", long. 101° 43' 37". Transmitter: 2.6-mi. E & 0.5-mi. N of ND 200 & ND 49. BPTTL-940412BM. Ownership: ATN Inc.
- ***Minot**—K31EQ, Trinity Broadcasting Network Inc. Technical Facilities: 1000-w TPO, 9.12-kw ERP, 289-ft. above ground, 2047-ft. above sea level, lat. 48° 09' 48", long. 101° 17' 53". Transmitter: KHRT-FM Tower, 6-mi. S of Minot. Ownership: Trinity Broadcasting Network Inc.
- ***Minot**—K48FI, Theresa Hasty. Phone: 504-928-3574. Technical Facilities: 500-w TPO, 1-kw ERP, 417-ft. above ground, 2112-ft. above sea level, lat. 48° 12' 56", long. 101° 19' 05". Transmitter: 16th St. & 19th Ave. SW. Ownership: Theresa Hasty.
- ***Minot**—K52FA, Theresa Hasty. Phone: 504-928-3574. Technical Facilities: 138-w TPO, 1-kw ERP, 417-ft. above ground, 2116-ft. above sea level, lat. 48° 12' 56", long. 101° 19' 05". Transmitter: 16th St. & 19th Ave. SW. Ownership: Theresa Hasty.
- ***Minot**—K54EY, Theresa Hasty. Phone: 504-928-3574. Technical Facilities: 138-w TPO, 1-kw ERP, 417-ft. above ground, 2109-ft. above sea level, lat. 48° 12' 56", long. 101° 19' 05". Transmitter: 16th St. & 19th Ave. SW. Ownership: Theresa Hasty.
- ***Rolette**—K20AM, Full Gospel Business Men's Fellowship. Technical Facilities: 1.13-kw ERP, lat. 48° 30' 30", long. 99° 46' 15". Ownership: Full Gospel Business Men's Fellowship International.
- ***Turtle Mountain Indian Reservation**—K51EX, Schindler Community TV Services. Phones: 701-477-6254; 701-477-5869. Technical Facilities: 20-w TPO, 0.158-kw ERP, 253-ft. above ground, 2497-ft. above sea level, lat. 48° 51' 40", long. 99° 52' 45". Transmitter: 1-mi. SE of Great Walker Lake School, Turtle Mountain Indian Reservation, Belcourt. Equipment: Television Technology transmitter; TTC antenna. Satellite earth station: Transmit/receive Winegard, 12-meter; Drake receivers. Ownership: Schindler Community TV Services. Multichannel TV Sound: Separate audio program. Advertising: No. Personnel: Fred Schindler, General Manager; Chief Engineer.
- Turtle Mountain Indian Reservation**—K61EF, Schindler Community TV Services. Phone: 701-477-5869. Technical Facilities: 20-w TPO, 0.16-kw ERP, 246-ft. above ground, 2498-ft. above sea level, lat. 48° 51' 40", long. 99° 52' 45". Transmitter: 1-mi. SE of Great Walker Lake School, Turtle Mountain Indian Reservation, Belcourt. Equipment: Television Technology transmitter; TTC antenna. Satellite earth station: Transmit/receive Winegard, 12-meter; Drake receivers. Ownership: Schindler Community TV Services. Multichannel TV Sound: Separate audio program. Represented (sales): Fred Schindler, Jr. Personnel: Fred Schindler, Jr., General Manager.
- Turtle Mountain Indian Reservation**—K63ER, Schindler Community TV Services. Phone: 701-477-5869. Technical Facilities: 20-w TPO, 0.158-kw ERP, 2497-ft. above sea level, lat. 48° 51' 40", long. 99° 52' 45". Transmitter: 1-mi. SE of Great Walker Lake School, Turtle Mountain Indian Reservation, Belcourt. Satellite earth station: Transmit/receive Winegard, 12-meter; Drake receivers. Ownership: Schindler Community TV Services. Multichannel TV Sound: Separate audio program. Advertising: No. Personnel: Fred Schindler, General Manager.
- Turtle Mountain Indian Reservation**—K65FE, Schindler Community TV Services. Phone: 701-477-5869. Technical Facilities: 20-w TPO, 0.158-kw ERP, 2497-ft. above sea level, lat. 48° 51' 40", long. 99° 52' 45". Transmitter: 1-mi. SE of Great Walker Lake School, Turtle Mountain Indian Reservation, Belcourt. Equipment: Television Technology transmitter; TTC antenna. Satellite earth station: Transmit/receive Winegard, 12-meter; Drake receivers. Ownership: Schindler Community TV Services. Multichannel TV Sound: Separate audio program. Personnel: Fred Schindler, General Manager.
- ***Watford City**—K44EG, ATN Inc. Technical Facilities: 1000-w TPO, 10.1-kw ERP, 210-ft. above ground, 2421-ft. above sea level, lat. 47° 47' 23", long. 103° 18' 08". Transmitter: S of ND 23 & 200 intersection. Ownership: ATN Inc.
- Williston**—K40DE, Trinity Broadcasting Network Inc. Phone: 714-832-2950. Technical Facilities: 100-w TPO, 0.851-kw ERP, 66-ft. above ground, 1939-ft. above sea level, lat. 48° 08' 43", long. 103° 37' 16". Transmitter: Hemick Bldg., 122 Main St., Williston. Began Operation: November 17, 1988. Ownership: Trinity Broadcasting Network Inc. Represented (engineering): Smith & Fisher. Represented (legal): Colby M. May. Personnel: Paul Crouch, General Manager; Ben Miller, Chief Engineer; Rod Henke, Sales Manager.
- Windsor**—KCSJ-LP, Ch. 32, Cable Services Inc. Phone: 701-252-2400. Fax: 701-252-1105. Studio: 308 2nd St. NW, Jamestown, ND 58402. Technical Facilities: 1000-w TPO, 7-kw ERP, 499-ft. above ground, 1974-ft. above sea level, lat. 46° 55' 29", long. 98° 46' 20". Transmitter: 4-mi. NE of Eldridge, Section 21, Midway Twp. Equipment: ITS transmitter; Bogner antenna. Satellite earth stations: Scientific-Atlanta, 3.2-meter; 2 Scientific-Atlanta, 5-meter; W/A-Corn; Microdyne receivers. Began Operation: December 1, 1987. Ownership: Cable Services Inc. Advertising: Yes. Rates: \$20.00/30 Sec.; \$30.00/Min. Represented (sales): Chris Sheppard. Represented (engineering): Roger Nelson. Represented (legal): Cole, Raywid & Braverman LLP. Personnel: Roy Sheppard, General Manager; Christine Sheppard, Sales; Roger Nelson, Chief Engineer.

Ohio

- ***Akron**—W11CB, Gwendolyn A. Christopher. Phones: 410-547-6753; 410-546-6755. Fax: 216-434-4567. Technical Facilities: 10-w TPO, 0.12-kw ERP, 454-ft. above sea level, lat. 41° 04' 56", long. 81° 31' 07". Transmitter: Main & Mill Sts., Akron. Equipment: Andrew transmitter; Scala antenna. Ownership: Gwendolyn Christopher. Advertising: Yes. Rates: \$18.00/30 Sec. Represented (legal): Benjamin Perez.
- Akron**—WAOH-LP, Ch. 29, Media-Com Television Inc. Phone: 330-673-2323. Fax: 330-673-0301. Studio: 2449 State Rte. 59, Kent, OH 44240.

Technical Facilities: 1000-w TPO, 60.6-kw ERP, 348-ft. above ground, 1552-ft. above sea level, lat. 41°06'28", long. 81°21'19".
 Transmitter: N of I-76, 2100-ft. W of intersection of I-76 & Rte. 43, Brimfield Twp.
 Equipment: Emcee transmitter; Bogner antenna.
 Began Operation: September 29, 1989.
 Ownership: Media-Corn Television Inc.
 Advertising: Yes. Rates: \$95.00/30 Sec.
 Represented (sales): Bob Klaus.
 Represented (legal): Pepper & Corazzini LLP.
 Personnel: Richard Klaus, President; Bill Klaus, General Manager; Bob Klaus, Sales; Bob Sassaman, Engineering.

Ashland—W33BW, Christian Faith Broadcast Inc. Phone: 419-684-5311. Fax: 419-684-5378. Studio: 2435 Mansfield Rd., Ashland, OH 44805. Technical Facilities: 1000-w TPO, 31.5-kw ERP, 292-ft. above ground, 1558-ft. above sea level, lat. 40°50'26", long. 82°21'26". Holds CP for change to 25-kw ERP. BPTTL-JG0601CC.
 Transmitter: 2435 Mansfield Rd., Ashland.
 Equipment: Television Technology transmitter; Bogner antenna.
 Satellite earth stations: ChannelMaster, 12-meter; Prodelin, 12-meter receivers.
 Began Operation: August 15, 1989.
 Ownership: Christian Faith Broadcast Inc.
 Multichannel TV Sound: Stereo and separate audio program.
 Represented (engineering): John Battison PE.
 Represented (legal): Irwin, Campbell & Tannenwald PC.
 Personnel: Walter R. Stampfli, Chairman; Martin Larsen, Vice President & Sales Manager; Dean Stampfli, General Manager; Asa Jessee, Jr., Station Operations Manager; Mark Hiner, Chief Engineer.

***Brecksville**—W10CK, Gwendolyn Moore. Phone: 410-730-1295.
 Technical Facilities: 20-w TPO, 0.433-kw ERP, 381-ft. above ground, 1552-ft. above sea level, lat. 41°16'50", long. 81°37'22".
 Transmitter: 8200 Snowville Rd., Cleveland.
 Ownership: Gwendolyn Christopher.

Bucyrus—W54AF, Crawford Broadcasting Co. Inc. Phone: 419-562-3830. Studio: 3323 Parcher Rd., Bucyrus, OH 44820. Technical Facilities: 1000-w TPO, 17.5-kw ERP, 213-ft. above ground, 1244-ft. above sea level, lat. 40°49'31", long. 82°54'03".
 Transmitter: 3323 Parcher Rd., Bucyrus.
 Equipment: Emcee transmitter; Bogner antenna.
 Began Operation: November 21, 1986.
 Ownership: Crawford Broadcasting Co. Inc.
 Multichannel TV Sound: Stereo and separate audio program.
 Advertising: Yes. Rates: \$150.00/30 Sec.; \$300.00/Hour.
 Personnel: Kathy Alkonas, Station Manager; Bill Alkonas, General Sales Manager; Bill Bowen, Chief Engineer.

Bucyrus—WBKA-LP, Ch. 22, Crawford Broadcasting Co. Inc. Studio: 1820 E. Mansfield Rd., Bucyrus, OH 44820. Technical Facilities: 8.2-w TPO, 23.5-kw ERP, 203-ft. above ground, 1215-ft. above sea level, lat. 40°49'31", long. 82°54'03".
 Transmitter: 0.14-mi. S of intersection of Stetzer Rd. & Parcher Rd.
 Equipment: Emcee transmitter; Bogner antenna.
 Satellite earth station: Drake.
 Began Operation: July 8, 1984.
 Ownership: Crawford Broadcasting Co. Inc.
 Advertising: Yes.
 Personnel: Kevin J. Pfifer, Station Manager.

***Burlington**—W05CB, Vearl Pennington. Technical Facilities: 10-w TPO, 0.057-kw ERP, 1109-ft. above sea level, lat. 38°25'24", long. 82°34'13".
 Transmitter: W of Burlington.
 Ownership: Vearl Pennington.

Centerville—WWRD-LP, Ch. 55, Life Broadcasting Network. Phone: 513-754-0085. Technical Facilities: 1000-w TPO, 8-kw ERP, 184-ft. above ground, 1181-ft. above sea level, lat. 39°34'10", long. 84°08'43".
 Requests modification of CP for change to 12.48-kw ERP. BMTTL-981215JC.
 Ownership: Life Broadcasting Network.

Chillicothe—W59DL, Trinity Broadcasting Network Inc. Phone: 714-832-2950. Fax: 714-730-0661. Technical Facilities: 1000-w TPO, 36.5-kw ERP, 135-ft. above ground, 974-ft. above sea level, lat. 39°19'52", long. 82°59'49". Holds CP for change to 2000-w TPO, 44.5-kw ERP. BPTTL-JG0601PF.
 Requests modification of CP for change to 37.6-kw ERP. BMTTL-990512JE.
 Transmitter: 0.49-mi. WSW of intersection of Rte. 50 & High St.
 Began Operation: July 1, 1988.
 Ownership: Trinity Broadcasting Network Inc.
 Represented (engineering): Smith & Fisher.
 Represented (legal): Colby M. May.
 Personnel: Paul Crouch, General Manager; Ben Miller, Chief Engineer; Rod Henke, Sales Manager.
 Note: Licensed as a translator.

Cincinnati—W39CG, Elliott B. Block. Phone: 513-531-8839. Fax: 513-351-8898. Technical Facilities: 1000-w TPO, 18-kw ERP, 673-ft. above ground, 1519-ft. above sea level, lat. 39°07'31", long. 84°29'57". Holds CP for change to 8080-w TPO, 84-kw ERP. BPTTL-980226JA.
 Transmitter: 2345 Symmes St., Cincinnati.
 Equipment: TTC transmitter; Antenna Concepts antenna.
 Satellite earth station: Chapparral; Sony receivers.
 Began Operation: June 7, 1994.
 Ownership: Elliott B. Block.
 Personnel: Elliott B. Block, General Manager.

Cincinnati—WBQC-LP, Ch. 25, Elliott B. Block. Phone: 513-631-8825. Fax: 513-351-8898. Web site: <http://www.wbqc.com>. Studio: 2212 Losantiville Ave., Cincinnati, OH 45237. Technical Facilities: 34.5-kw ERP, 680-ft. above ground, 1518-ft. above sea level, lat. 39°07'30", long. 84°29'56".
 Transmitter: 2345 Symmes St.
 Equipment: TTC transmitter; Antenna Concepts antenna.
 Satellite earth stations: Chapparral; Sony receivers.
 Began Operation: September 29, 1990.
 Ownership: Elliot B. Block.
 Multichannel TV Sound: Stereo only.
 Advertising: Yes. Rates: \$500.00/30 Sec.
 Personnel: Elliott Block, General Manager; Roger Wheeler, Chief Engineer.

Cleveland—W35AX, Media-Corn Television Inc. Phone: 330-673-2323. Fax: 330-673-0301. Technical Facilities: 2000-w TPO, 11.8-kw ERP, 1001-ft. above ground, 1919-ft. above sea level, lat. 41°23'02", long. 81°41'44".
 Transmitter: 2855 W. Ridgewood Dr., Parma.
 Equipment: ITS transmitter; Bogner antenna.
 Began Operation: May 20, 1996.

Ownership: Media-Corn Television Inc.
 Represented (legal): Pepper & Corazzini LLP.
 Personnel: Bill Klaus, General Manager; Bob Klaus, Sales Manager; Bob Sassaman, Chief Engineer.

***Cleveland**—W47BE, Channel 29 Assoc. Phone: 323-469-5696. Fax: 323-469-2193. Technical Facilities: 405-w TPO, 5.01-kw ERP, 630-ft. above ground, 1900-ft. above sea level, lat. 41°27'54", long. 81°17'13".
 Transmitter: 5.5-mi. SE of Chesterfield.
 Ownership: Channel 29 Assoc.

Cleveland—W53AX, VI LPTV Inc. Phone: 612-947-5200. Technical Facilities: 767-w TPO, 11.1-kw ERP, 823-ft. above ground, 1742-ft. above sea level, lat. 41°23'02", long. 84°41'44".
 Transmitter: 0.7-mi. SW of Broadway.
 Ownership: ValueVision International Inc.

Cleveland—WRAP-LP, Ch. 32, Commercial Broadcasting Corp. Fax: 603-279-4440. Technical Facilities: 1000-w TPO, 20-kw ERP, 229-ft. above ground, 889-ft. above sea level, lat. 41°30'10", long. 81°41'10". Holds CP for change to 6.37-kw ERP, 823-ft. above ground, 1476-ft. above sea level, lat. 41°30'03", long. 81°41'39". Transmitter to 127 Public Square. BMTTL-940414NL.
 Transmitter: Keith Bldg.
 Equipment: ITS transmitter; Scala antenna.
 Began Operation: September 20, 1996.
 Ownership: Commercial Broadcasting Corp.
 Multichannel TV Sound: Stereo only.
 Advertising: Planned.

***Cleveland**—WXOX-LP, Ch. 65, Venture Technologies Group LLC. Phone: 323-965-5400. Technical Facilities: 1000-w TPO, 8-kw ERP, 832-ft. above ground, 1750-ft. above sea level, lat. 41°23'02", long. 81°41'44".
 Transmitter: 0.75-mi. SW of Broadview & Ridgewood Rds., Parma.
 Ownership: Venture Technologies Group LLC.

Columbus—W60CW, North Central LPTV Inc. Phone: 212-314-7224. Fax: 212-314-7239. Technical Facilities: 10-w TPO, 0.014-kw ERP, 446-ft. above ground, 1165-ft. above sea level, lat. 39°58'16", long. 83°01'40". Holds CP for change to 1500-w TPO, 5.23-kw ERP. BPTVL-980601ML.
 Transmitter: 770 Twin Rivers Dr.
 Equipment: ITS transmitter; Scala antenna.
 Ownership: USA Broadcasting.
 Personnel: John Skelnik, General Manager & Chief Engineer.

Columbus—WCLL-LP, Ch. 19, Jonathan W. Owens. Phone: 937-434-6040. Fax: 937-436-0008. Technical Facilities: 37.7-w TPO, 8-kw ERP, 518-ft. above ground, 1306-ft. above sea level, lat. 39°57'44", long. 83°00'08".
 Transmitter: LeVogue Tower, 50 W. Broad St.
 Began Operation: September 26, 1999.
 Ownership: Jonathan W. Owens.

Columbus—WCPX-LP, Ch. 62, Paxson Communications License Co. LLC. Phone: 614-488-6262. Fax: 614-486-6600. Technical Facilities: 1000-w TPO, 38.3-kw ERP, 347-ft. above ground, 1269-ft. above sea level, lat. 40°09'33", long. 82°55'21".
 Transmitter: 6680 State Rte. 3, Westerville.
 Equipment: 3 DBM transmitter; SWR Inc. antenna.
 Ownership: Paxson Communications Corp.
 Personnel: James Palione, General Manager.

Columbus—WDEM-LP, Ch. 17, Triplett & Assoc. Inc. Phone: 937-593-6591. Technical Facilities: 1000-w TPO, 10.5-kw ERP, 449-ft. above ground, 1171-ft. above sea level, lat. 39°58'16", long. 83°01'40".
 Transmitter: 0.4-mi. SW of intersection of Rte. 315 & Goodale St.
 Ownership: Triplett & Assoc. Inc.
 Represented (engineering): John McKinley.
 Represented (legal): Marc S. Triplett.
 Personnel: Marc S. Triplett, General Manager; John McKinley, Chief Engineer.

Columbus—WINJ-LP, Ch. 8, WINJ TV8. Phone: 614-444-8872. Fax: 614-443-0176. E-mail: WINJ@hotmail.com. Web site: <http://www.winj.com>. Technical Facilities: 10-w TPO, 0.083-kw ERP, 702-ft. above ground, 1421-ft. above sea level, lat. 39°58'16", long. 83°01'40".
 Transmitter: 766 Twin River Dr., Columbus.
 Equipment: Television Technology transmitter; Scala antenna.
 Began Operation: October 1, 1985.
 Ownership: New Life Fellowship of Churches.
 Advertising: Yes.
 Personnel: Ella Flowers, Manager; Loretta Barger, Program Director; Ron Lay Jr., Sales & Marketing.

***Dayton**—W39AV, North Central-LPTV License Inc. Phone: 813-572-8585. Technical Facilities: 2000-w TPO, 17-kw ERP, 98-ft. above ground, 1378-ft. above sea level, lat. 39°43'28", long. 84°15'18".
 Transmitter: 45 Broadcast Plaza, 2045 S. Gettysburg Ave.
 Ownership: USA Broadcasting.

Dayton—W61DE, Trinity Broadcasting Network Inc. Phone: 714-832-2950. Technical Facilities: 1000-w TPO, 3.1-kw ERP, 325-ft. above ground, 1202-ft. above sea level, lat. 39°43'16", long. 84°15'00". Holds CP for change to 2000-w TPO, 9.3-kw ERP, 774-ft. above ground, 1669-ft. above sea level, lat. 39°12'01", long. 84°31'22".
 Transmitter to side of WSTR-TV tower. BPTTL-960517S9.
 Transmitter: 3901 Guthrie Rd., Dayton.
 Began Operation: February 10, 1988.
 Ownership: Trinity Broadcasting Network Inc.
 Note: Operating as a translator.

Dayton—WUCT-LP, Ch. 51, Urban Communications TV Inc. Phone: 513-854-0206. Technical Facilities: 1000-w TPO, 7.6-kw ERP, 102-ft. above ground, 1355-ft. above sea level, lat. 39°42'47", long. 84°15'18".
 Transmitter: Side of translator W66AQ tower, Dayton.
 Ownership: Urban Communications TV Inc.

Defiance—WDFM-LP, Ch. 19, Lankenau Small Media Network Inc. Phone: 419-782-9336. Fax: 419-784-0306. Studio: 118 Clinton St., Defiance, OH 43512. Technical Facilities: 1000-w TPO, 7.13-kw ERP, 584-ft. above ground, 1296-ft. above sea level, lat. 41°17'28", long. 84°32'17".
 Transmitter: S of Hwy. 18, W of Rosebrook Rd., NE of Sherwood.
 Equipment: Acrodyme transmitter; Scala antenna.
 Began Operation: January 1, 1992.
 Ownership: Steven Lankenau.
 Advertising: Yes. Rates: \$20.00/30 Sec.
 Represented (sales): David DeNatale.
 Represented (engineering): Tony Nehls.
 Personnel: Steven Lankenau, General Sales Manager.

Ohio—Low Power Television Stations

Delaware—WXCBLP, Ch. 42, Central Ohio Assn. of Christian Broadcasters. Phone: 740-383-1794. Fax: 740-387-6647. E-mail: tv39@coacb.org. Web site: <http://www.coacb.org>. Studio: 501 Bowtown Rd., Delaware, OH 43015. Technical Facilities: 1000-w TPO, 6.5-kw ERP, 262-ft. above ground, 1200-ft. above sea level, lat. 40° 17' 57", long. 83° 02' 45". Holds CP for change to 160-w TPO. BPTTL-990305JC. Transmitter: 501 Bowtown Rd. Equipment: TTC transmitter, Bogner antenna. Ownership: Central Ohio Assn. of Christian Broadcasters. Personnel: Rev. David R. Aiken, General Manager.

Findlay—WFND-LP, Ch. 54, Equity Broadcasting Corp. Phone: 501-221-0400. Fax: 501-221-3955. Studio: 418 S. Main St., Findlay, OH 45840. Technical Facilities: 1000-w TPO, 31.5-kw ERP, 289-ft. above ground, 1096-ft. above sea level, lat. 41° 06' 40", long. 83° 38' 54". Holds CP for change to 11.2-kw ERP. BPTTL-JG0601NL. Transmitter: 2-mi. N of Findlay. Equipment: ITS transmitter; Antenna Concepts antenna. Satellite earth station: Scientific-Atlanta, 5-meter; Standard Communications receivers. Began Operation: November 21, 1991. Ownership: Equity Broadcasting Corp. Multichannel TV Sound: Stereo and separate audio program. Advertising: Yes. Rates: \$115.00/30 Sec. Represented (legal): Irwin, Campbell & Tannenwald PC.

Fremont—W21BF, TV 21 Inc. Phone: 419-334-8802. Fax: 419-334-8802. Technical Facilities: 46-w TPO, 0.398-kw ERP, 89-ft. above ground, 791-ft. above sea level, lat. 41° 21' 41", long. 83° 04' 50". Holds CP for change to 1000-w TPO, 19.8-kw ERP, 177-ft. above ground, 781-ft. above sea level. BPTTL-960422JT. Transmitter: 0.3-mi. ESE of intersection of U.S. 6 & U.S. 20. Equipment: TTC transmitter; Scala antenna. Satellite earth station: M/A-Com. Ownership: TV 21 Inc. Represented (sales): Sharon McDaniels. Represented (engineering): Robert McDaniels. Represented (legal): Walter Wanger. Personnel: Bob Lee, General Manager.

Lexington—W32AR, Trinity Broadcasting Network Inc. Phone: 714-832-2950. Technical Facilities: 1000-w TPO, 5.8-kw ERP, 361-ft. above ground, 1739-ft. above sea level, lat. 40° 45' 50", long. 82° 37' 04". Transmitter: WVND-FM tower, near Mansfield. Satellite earth station: Scientific-Atlanta. Began Operation: June 26, 1991. Ownership: Trinity Broadcasting Network Inc.

Lima—W61CZ, Three Angels Broadcasting Network Inc. Phone: 618-627-4651. Fax: 612-627-4155. E-mail: office@3abn.org. Web site: <http://www.3abn.org>. Studio: 3391 Charley Good Rd., West Frankfort, IL 62896. Technical Facilities: 1000-w TPO, 34.8-kw ERP, 600-ft. above ground, 1494-ft. above sea level, lat. 40° 38' 03", long. 84° 12' 29". Transmitter: 19507 State Rte. 501, Cridersville. Equipment: Acrodyne transmitter; Andrew antenna. Satellite earth station: DH Satellite, 3-meter.

Ownership: Three Angels Broadcasting Network Inc. Represented (engineering): Moses Primo. Represented (legal): David Silverman. Personnel: Moses Primo, Chief Engineer.

***Lima**—W65DP, WATCH TV Co. Phones: 419-999-2824; 419-999-3216. Fax: 419-999-2140. Technical Facilities: 1000-w TPO, 4.855-kw ERP, 1119-ft. above ground, 1857-ft. above sea level, lat. 40° 38' 03", long. 84° 12' 29". Transmitter: 19507 State Rte. 501, Cridersville. Ownership: W.A.T.C.H. TV Co. Represented (engineering): Mike Birkeheimer. Personnel: Tom Knippen, General Manager; Mike Birkeheimer, Chief Engineer; Denny Frye, Sales Manager.

Lima—WLQP-LP, Ch. 18, Metro Video Productions Inc. Phone: 419-991-8433. Affiliation: UPN. Technical Facilities: 1000-w TPO, 18.6-kw ERP, 623-ft. above ground, 1486-ft. above sea level, lat. 40° 38' 03", long. 84° 12' 29". Transmitter: 0.4-mi. N of intersection of Buckland-Holden Rd. & State Rte. 501. Equipment: ITS transmitter; Scala antenna. Satellite earth station: Scientific-Atlanta, 5-meter; Standard Communications receivers. Began Operation: November 21, 1991. Ownership: Frontier Management Co. Inc. Multichannel TV sound: Separate audio program. Advertising: Yes. Rates: On request. Represented (legal): Irwin, Campbell & Tannenwald PC. Personnel: Robert Heitmeyer, General Manager; Ray Tanner, Chief Engineer; Tom Swickrath, Sales Manager.

Lima—WOHL-LP, Ch. 25, TV-67 Inc. Phone: 419-224-8867. Fax: 419-224-3167. Web site: <http://www.foxlima.com>. Affiliation: FOX. Technical Facilities: 866-w TPO, 16.45-kw ERP, 623-ft. above ground, 1486-ft. above sea level, lat. 40° 38' 03", long. 84° 12' 29". Transmitter: 19507 State Rte. 501, Cridersville. Equipment: ITS transmitter; Scala antenna. Began Operation: January 4, 1994. Ownership: TV-67 Inc. Personnel: Robert Heitmeyer, General Manager; Ray Tanner, Chief Engineer; Tom Swickrath, Sales Manager.

Mansfield—WOHZ-LP, Ch. 50, Mid States Television Inc. Phone: 419-529-5900. Fax: 419-529-2319. E-mail: wohz@ichnet.net. Studio: 2900 Park Ave. W., Mansfield, OH 44906. Technical Facilities: 1000-w TPO, 13.3-kw ERP, 376-ft. above ground, 1748-ft. above sea level, lat. 40° 45' 50", long. 82° 37' 04". Transmitter: 0.2-mi. N of 2900 Park Ave. W., Ontario. Equipment: Acrodyne transmitter; Bogner antenna. Began Operation: May 1, 1990. Ownership: Mid States Television Inc. Represented (sales): Regional Reps Corp. Represented (engineering): Wayne Fick. Personnel: Scott Goodwin, General Sales Manager; Wayne Fick, Chief Engineer.

Marietta—W26AL, The Christian Center Inc. Phone: 740-373-0867. Studio: Rte. 8, Marietta, OH 45750. Technical Facilities: 100-w TPO, 1.31-kw ERP, 59-ft. above ground, 682-ft. above sea level, lat. 39° 23' 34", long. 81° 24' 14". Transmitter: Tennis Center Dr., adjacent to State Rte. 7, Marietta.

Equipment: Erncœ transmitter; Bogner antenna. Began Operation: May 21, 1989. Ownership: The Christian Center Inc. Personnel: J. O. Kuhn, Engineering.

Marion—WOCB-LP, Ch. 39, Central Ohio Assn. of Christian Broadcasters. Phone: 614-383-1794. Fax: 614-387-6647. E-mail: tv39@all-net.com. Technical Facilities: 1000-w TPO, 8.56-kw ERP, 367-ft. above ground, 1280-ft. above sea level, lat. 40° 36' 46", long. 83° 07' 48". Transmitter: 1282 N. Main St. Ownership: Central Ohio Assn. of Christian Broadcasters. Personnel: David Aiken, General Manager. Note: Operating as a translator.

Masury—W17CM, GOCOM Holdings LLC. Phone: 202-462-3680. Fax: 202-462-3781. Technical Facilities: 1000-w TPO, 9.4-kw ERP, 600-ft. above ground, 1847-ft. above sea level, lat. 41° 15' 10", long. 80° 21' 28". Transmitter: 198 Charleston Rd., Sharpsville, PA. Began Operation: April 17, 1998. Ownership: GOCOM Holdings LLC. Advertising: Yes. Note: Operating as a translator.

Pomeroy—WJOS-LP, Ch. 58, William A. Barnhardt. Phone: 614-992-6558. Technical Facilities: 1000-w TPO, 5.69-kw ERP, 96-ft. above ground, 746-ft. above sea level, lat. 39° 02' 09", long. 82° 01' 26". Holds CP for change to 27-kw ERP, 748-ft. above sea level. BPTTL-JG0601TB. Transmitter: Off Spring Ave. near St. Johns Cemetery. Ownership: William A. Barnhardt.

Portsmouth—W66CZ, Trinity Broadcasting Network Inc. Phone: 714-832-2950. Technical Facilities: 1000-w TPO, 15.9-kw ERP, 384-ft. above ground, 1483-ft. above sea level, lat. 38° 45' 20", long. 83° 00' 05". Holds CP for change to 1-kw ERP. BPTTL-980317JB. Transmitter: 0.2-mi. S of Portsmouth. Began Operation: January 9, 1989. Ownership: Trinity Broadcasting Network Inc. Represented (engineering): Smith & Fisher. Represented (legal): Colby M. May. Personnel: Paul Crouch, General Manager; Ben Miller, Chief Engineer; Rod Henke, Sales Manager.

Sandusky—W41AP, Register TV News. Technical Facilities: 1000-w TPO, 10.07-kw ERP, 138-ft. above ground, 728-ft. above sea level, lat. 41° 27' 19", long. 82° 42' 49". Transmitter: 314 W. Market St. Ownership: Register TV News.

Seaman—W17AY, Tranquility Community Church. Technical Facilities: 762-w TPO, 17.6-kw ERP, 226-ft. above ground, 1145-ft. above sea level, lat. 38° 52' 52", long. 83° 29' 20". Transmitter: 0.1-mi. N of Wheat Ridge, 0.1-mi. E of Tater Ridge Rd., Wheat Ridge. Began Operation: December 4, 1990. Ownership: Tranquility Community Church.

Springfield—W47BC, Trinity Broadcasting Network Inc. Phone: 714-832-2950. Fax: 714-730-0661. Technical Facilities: 1000-w TPO, 5.8-kw ERP, 390-ft. above ground, 1450-ft. above sea level, lat. 39° 57' 11", long. 83° 52' 07".

Transmitter: WAZU(FM) tower near Springfield. Ownership: Trinity Broadcasting Network Inc.

Stuebenville—W25CI, Abacus Television. Phone: 202-462-3680. Fax: 202-462-3781. E-mail: abacus@erols.com. Technical Facilities: 700-w TPO, 20.7-kw ERP, 600-ft. above ground, 1768-ft. above sea level, lat. 40° 20' 32", long. 80° 37' 14". Holds CP for change to 500-w TPO, 26.5-kw ERP, 184-ft. above ground, 1444-ft. above sea level, lat. 40° 21' 59", long. 80° 35' 22". Transmitter to Archer Hill, 1.5-mi. NE of Archer Heights. BPTTL-971204JD. Transmitter: WTOV-TV transmitter site, Steubenville. Equipment: Larcen transmitters; Bogner antenna. Began Operation: May 26, 1998. Ownership: Abacus Television. Advertising: Yes. Rates: \$10/30 Sec. Personnel: Benjamin Perez, General Manager. Note: Operating as a translator.

Stuebenville—W57BH, Tumpike Television. Technical Facilities: 1000-w TPO, 26.7-kw ERP, 600-ft. above ground, 1768-ft. above sea level, lat. 40° 20' 32", long. 80° 37' 14". Holds CP for change to 1000-w TPO, 0.774-kw ERP, 100-ft. above ground, 1360-ft. above sea level, lat. 40° 21' 59", long. 80° 35' 22". Transmitter to Archer Hill, 1.5-mi. NE of Archer Heights, WV. BPTTL-980511JC. Transmitter: WTOV-TV transmitter site, Steubenville. Began Operation: February 5, 1999. Ownership: Tumpike TV.

Toledo—W18AW, Gwendolyn Christopher. Phones: 202-462-3680; 410-730-1295. Fax: 202-462-3781. Technical Facilities: 1000-w TPO, 28.9-kw ERP, 469-ft. above ground, 1060-ft. above sea level, lat. 41° 40' 05", long. 83° 27' 01". Transmitter: Lallendorf Rd. Equipment: Andrew transmitter; Bogner antenna. Ownership: Gwendolyn Christopher. Represented (legal): Benjamin Perez.

Toledo—W64BM, North Central LPTV Inc. Phone: 212-314-7224. Fax: 212-314-7239. Technical Facilities: 1000-w TPO, 8.2-kw ERP, 433-ft. above ground, 1020-ft. above sea level, lat. 41° 38' 43", long. 83° 36' 22". Transmitter: 716 N. Westwood. Equipment: ITS transmitter; Dielectric antenna. Ownership: USA Broadcasting. Personnel: John Skelnik, General Manager & Chief Engineer.

Toledo—WNGT-LP, Ch. 48, L & M Video Productions Inc. Phones: 419-531-3351; 419-534-4848. Fax: 419-536-1819. Studio: 716 N. Westwood Ave., Toledo, OH 43607. Technical Facilities: 1000-w TPO, 5.46-kw ERP, 427-ft. above ground, 1043-ft. above sea level, lat. 41° 38' 43", long. 83° 36' 22". Holds CP for change to 10.84-kw ERP, 1017-ft. above sea level, lat. 41° 39' 13", long. 83° 31' 49". Transmitter to One Seagate (O.I. Bldg.). BPTTL-960507JI. Transmitter: 716 N. Westwood Ave. Equipment: Erncœ transmitter; Bogner antenna. Satellite earth station: Winegard. Began Operation: August 10, 1999. Ownership: L & M Video Productions Inc. Represented (legal): Southmayd & Miller.

Personnel: Marty Miller, General Manager; William Leutz, Chief Engineer.

Youngstown—W39AI, Trinity Broadcasting Network Inc. Phone: 714-832-2950.
 Technical Facilities: 1000-w TPO, 23.5-kw ERP, lat. 41° 06' 00", long. 80° 39' 01".
 Holds CP for change to 7.3-kw ERP, 1437-ft. above ground, 1611-ft. above sea level, lat. 41° 03' 28", long. 80° 38' 42". Transmitter to 3930 Sunset Blvd., Youngstown. BPTTL-891208J2.
 Began Operation: July 1, 1988.
 Ownership: Trinity Broadcasting Network Inc.
 Note: Operating as a translator.

Youngstown—WYFX-LP, Ch. 36, Bruno-Goodworth Network Inc. Phone: 412-322-5526.
 Studio: 3930 Sunset Blvd., Youngstown, OH 44512.
 Technical Facilities: 100-w TPO, 3.59-kw ERP, 180-ft. above ground, 1217-ft. above sea level, lat. 41° 05' 10", long. 80° 41' 32".
 Holds CP for change to 682-ft. above ground, 1787-ft. above sea level, lat. 41° 03' 24", long. 80° 38' 43". BPTTL-19991102AAT.
 Transmitter: Mill Creek Metropolitan Park District.
 Began Operation: July 28, 1997.
 Ownership: Grapevine Communications LLC.

Zanesville—W36AY, Trinity Broadcasting Network Inc. Phone: 714-832-2950.
 Technical Facilities: 1191-w TPO, 7.1-kw ERP, 220-ft. above ground, 1128-ft. above sea level, lat. 39° 56' 55", long. 81° 57' 48".
 Holds CP for change to Ch. 16. BPTT-JG0601RD.
 Transmitter: 2477 E. Pike.
 Ownership: Trinity Broadcasting Network Inc.
 Note: Licensed as a translator.

Oklahoma

***Alva & Cherokee**—K56FK, Shafer Translator Inc. Phone: 405-256-2254.
 Technical Facilities: 100-w TPO, 0.626-kw ERP, 450-ft. above ground, 1895-ft. above sea level, lat. 36° 47' 06", long. 98° 33' 33".
 Transmitter: 5-mi. E of Alva.
 Ownership: Shafer Translator Inc.

***Alva & Cherokee**—K58EM, Shafer Translator Inc. Phone: 405-256-2254.
 Technical Facilities: 100-w TPO, 0.626-kw ERP, 450-ft. above ground, 1895-ft. above sea level, lat. 36° 47' 06", long. 98° 33' 33".
 Transmitter: 5-mi. E of Alva.
 Ownership: Shafer Translator Inc.

***Ardmore**—K17FB, Locke Supply Co. Phone: 405-631-9701.
 Technical Facilities: 1000-w TPO, 8.82-kw ERP, 420-ft. above ground, lat. 34° 21' 48", long. 97° 10' 48".
 Holds CP for change to 2000-w TPO, 80-kw ERP, 290-ft. above ground, 1590-ft. above sea level, lat. 34° 26' 27", long. 97° 12' 06".
 Transmitter to Arctuckle Mountain, 6.4-mi. SW of Davis. BMTTL-20000121AAU.
 Transmitter: 9-mi. NW of Ardmore.
 Ownership: Locke Supply Co.
 Personnel: Jack Kroth, General Manager; Steve Easom, Sales Manager.

***Ardmore**—K38EU, Bernadine Medler. Phone: 405-924-8833.
 Technical Facilities: 1000-w TPO, 9.15-kw ERP, 385-ft. above ground, 1624-ft. above sea level, lat. 34° 21' 48", long. 97° 10' 48".

Transmitter: 9-mi. W of Ardmore.
 Ownership: Bernadine Medler.

Ardmore—K44BQ, Trinity Broadcasting Network Inc. Phone: 714-832-2950. Fax: 714-730-0661.
 Technical Facilities: 296-w TPO, 54.1-kw ERP, 302-ft. above ground, 1640-ft. above sea level, lat. 34° 26' 29", long. 97° 13' 36".
 Transmitter: 5.5-mi. W of I-35 & State Rte. 77 overpass, near Davis.
 Began Operation: November 28, 1989.
 Ownership: Trinity Broadcasting Network Inc.
 Note: Operating as a translator.

Ardmore & Sulphur—KOKT-LP, Ch. 20, Equity Broadcasting Corp. Phone: 501-221-0400. Fax: 405-622-2777. E-Mail: kokt@ktv.net.
 Studio: Box 944, State Hwy. 7, Sulphur, OK 73086.
 Technical Facilities: 1000-w TPO, 52.4-kw ERP, 299-ft. above ground, 1564-ft. above sea level, lat. 34° 22' 32", long. 97° 08' 05".
 Transmitter: 0.5-mi. N of Springer.
 Began Operation: November 1, 1992.
 Ownership: Equity Broadcasting Corp.
 Advertising: Yes. Rates: \$75.00/30 Sec.
 Represented (legal): Irwin, Campbell & Tannenwald PC.
 Personnel: Beverly Orr, General Manager; Neal Ardman, Chief Engineer.

Bartlesville & Dewey—K66EK, Washington County Television Inc. Phone: 918-333-2216.
 Studio: 115 N.E. Washington St., Bartlesville, OK 74006.
 Technical Facilities: 1000-w TPO, 38.7-kw ERP, 292-ft. above ground, 1332-ft. above sea level, lat. 36° 39' 50", long. 96° 01' 30".
 Transmitter: 4.2-mi. SW of city of Bartlesville, adjacent to State Hwy. 123.
 Began Operation: September 17, 1995.
 Ownership: Washington County Television Inc.
 Multichannel TV Sound: Stereo only.
 Advertising: Yes.
 Personnel: Doug Boughner, General Manager; Dianne Boughner, Sales Manager.

Broken Bow—K28DJ, Jewel B. Callahan Revocable Trust.
 Technical Facilities: 1000-w TPO, 7.63-kw ERP, 489-ft. above ground, 912-ft. above sea level, lat. 33° 56' 12", long. 94° 45' 46".
 Transmitter: 1.3-mi. SSW of Broken Bow.
 Ownership: Jewel B. Callahan Revocable Trust.

Elk City—K29EI, Northfork TV Translator System. Phone: 806-259-2879. Fax: 806-259-3500.
 Technical Facilities: 0.194-kw ERP, lat. 35° 21' 25", long. 99° 16' 08".
 Holds CP for change to 0.99-kw ERP. BPTT-19990622JD.
 Ownership: Northfork TV Translator System.
 Personnel: Arnold Cruze, General Manager.

Elk City—KOKJ-LP, Ch. 2, K02MU-TV LLC.
 Studio: 5th & Randall, Elk City, OK 73648.
 Technical Facilities: 0.05-kw ERP, 60-ft. above ground, 2039-ft. above sea level, lat. 35° 24' 36", long. 99° 25' 01".
 Equipment: Television Technology transmitter; Scala antenna.
 Began Operation: March 1, 1986.
 Ownership: K02MU-TV LLC.

Enid—K32DZ, Media Manics Inc. Phone: 405-234-1332.
 Technical Facilities: 1000-w TPO, 12.5-kw ERP, 256-ft. above ground, 1505-ft. above sea level, lat. 36° 23' 48", long. 97° 52' 38".

Transmitter: 114 E. Broadway.
 Began Operation: December 6, 1995.
 Ownership: Media Manics Inc.

Erick/Sayre/Carter—K58CS, Northfork TV Translator System. Phone: 806-259-2879. Fax: 806-259-3500.
 Technical Facilities: 100-w TPO, 0.815-kw ERP, 414-ft. above ground, 2020-ft. above sea level, lat. 35° 09' 05", long. 99° 42' 50".
 Transmitter: 11-mi. SSW of Sayre.
 Ownership: Northfork TV Translator System.
 Note: Operating as a translator.

Erick/Sayre/Carter—K62BQ, Northfork TV Translator System. Phone: 806-259-2879. Fax: 806-259-3500.
 Technical Facilities: 100-w TPO, 0.815-kw ERP, 414-ft. above ground, 2434-ft. above sea level, lat. 35° 09' 05", long. 99° 42' 50".
 Transmitter: 11-mi. SSW of Sayre.
 Equipment: Television Technology transmitter; Scala antenna.
 Ownership: Northfork TV Translator System.
 Note: Operating as a translator.

Gage, Fargo, Fort Supply & May—K20BR, Shafer Translator Inc.
 Technical Facilities: 0.815-kw ERP, lat. 36° 26' 03", long. 99° 46' 22".
 Ownership: Shafer Translator Inc.
 Note: Operating as a translator.

Glencoe—K50DF, KOKH Television LLC.
 Technical Facilities: 1000-w TPO, 11.6-kw ERP, 1260-ft. above sea level, lat. 36° 10' 24", long. 97° 58' 10".
 Transmitter: Richmond Rd., W of Hwy. 108, Glencoe.
 Began Operation: February 7, 1994.
 Ownership: KOKH Television LLC.

Grove—KELF-LP, Ch. 54, Tony Russell Bickel. Phone: 918-786-5439. Fax: 918-786-5349.
 Studio: 310 Spring St., Grove, OK 74344.
 Technical Facilities: 1000-w TPO, 8.52-kw ERP, 189-ft. above ground, 1046-ft. above sea level, lat. 36° 40' 13", long. 94° 45' 40".
 Transmitter: Paradise Point, 5.5-mi. N of Grove.
 Equipment: TTC transmitter; Scala antenna.
 Satellite earth stations: Scientific-Atlanta, 3-meter; Scientific-Atlanta, 4-meter; Standard Communications receivers.
 Began Operation: March 1, 1994.
 Ownership: Tony Russell Bickel.
 Multichannel TV Sound: Planned.
 Advertising: Yes. Rates: \$18.50/30 Sec.
 Personnel: Tony Bickel, General Manager; Thom Thompson, Chief Engineer; Nolan Williams, Sales Manager; Jean Bohannon, Program Director.

Guymon—K53BE, Victory Center Inc. Phone: 590-338-2777. Fax: 590-338-2575.
 Studio: 5th & Quinn Sts., Guymon, OK 73942.
 Technical Facilities: 1000-w TPO, 6.566-kw ERP, 449-ft. above ground, 3652-ft. above sea level, lat. 36° 40' 30", long. 101° 33' 58".
 Transmitter: Approx. 3.25-mi. W of Guymon Municipal Airport.
 Equipment: Television Technology transmitter; Scala antenna.
 Began Operation: May 1, 1983.
 Ownership: Victory Center Inc.
 Personnel: Brad Wayne Mendenhall, General Manager.

***Kenefic**—K17EB, Connie Jones. Phone: 903-465-1546.
 Technical Facilities: 1000-w TPO, 9.35-kw ERP, 188-ft. above ground, 640-ft. above sea level, lat. 34° 12' 00", long. 96° 22' 06".

Transmitter: 2.6-mi. N of intersection of Hwys. 22 & 48.
 Ownership: Connie Jones.

***Kenefic**—K31ER, Charlotte Donaldson. Phone: 405-924-1407.
 Technical Facilities: 1000-w TPO, 10.9-kw ERP, 188-ft. above ground, 640-ft. above sea level, lat. 34° 12' 00", long. 96° 22' 06".
 Transmitter: 2.6-mi. N of intersection of Hwys. 22 & 48.
 Ownership: Charlotte Donaldson.

***Kenefic**—W67GV, Gayla Jan Tucker.
 Technical Facilities: 1000-w TPO, 14.5-kw ERP, 188-ft. above ground, 640-ft. above sea level, lat. 34° 12' 00", long. 96° 22' 06".
 Transmitter: 13.8-mi. N of intersection of Hwys. 22 & 48.
 Ownership: Gayla Jan Tucker.

Lawton—K15DJ, Three Angels Broadcasting Network. Phone: 618-627-4651. Fax: 618-627-4155. E-mail: office@3abn.org. Web site: http://www.3abn.org.
 Studio: 3391 Charley Good Rd., West Frankfort, IL 62896.
 Technical Facilities: 1000-w TPO, 74.04-kw ERP, 1706-ft. above sea level, lat. 34° 30' 00", long. 98° 32' 20".
 Transmitter: S of Lee Blvd. on 112th St.
 Equipment: Acrodyne transmitter; Andrew antenna.
 Satellite earth station: DH Satellite, 3-meter. Manhattan receivers.
 Ownership: Three Angels Broadcasting Network Inc.
 Represented (engineering): Moses Primo.
 Represented (legal): David Silverman.
 Personnel: Moses Primo, Chief Engineer.

Lawton—K27AZ, Trinity Broadcasting Network Inc. Phone: 714-832-2950.
 Technical Facilities: 1.32-kw ERP, 170-ft. above ground, 1280-ft. above sea level, lat. 34° 36' 12", long. 98° 23' 46".
 Transmitter: Hotel Lawtonian.
 Began Operation: May 20, 1987.
 Ownership: Trinity Broadcasting Network Inc.
 Represented (engineering): Smith & Fisher.
 Represented (legal): Colby M. May.
 Personnel: Paul Crouch, General Manager; Ben Miller, Chief Engineer; Rod Henke, Sales Manager.

***Lawton**—K31EU, Cameron Riddles.
 Technical Facilities: 1000-w TPO, 7.71-kw ERP, 480-ft. above ground, 1709-ft. above sea level, lat. 34° 36' 27", long. 98° 16' 26".
 Transmitter: Hwy. 7 & Trail Ridge Rd.
 Ownership: Cameron Riddles.

Lawton—K53DS, Mission Broadcasting of Wichita Falls Inc. Phone: 817-691-1808. Fax: 817-696-5766.
 Studio: 3800 Call Field Rd., Wichita Falls, TX 76308.
 Technical Facilities: 1000-w TPO, 35.3-kw ERP, 449-ft. above ground, 1657-ft. above sea level, lat. 34° 33' 00", long. 98° 32' 20".
 Transmitter: Deyo Mission Rd., 3.5-mi. SW of Lawton.
 Began Operation: April 1, 1990.
 Ownership: Mission Broadcasting Inc.
 Advertising: Yes. Rates: \$50.00/30 Sec.
 Personnel: Kyle Williams, General Manager; Ken Thomasson, Chief Engineer; Melissa Detrich, Sales Manager.
 Note: Operating as a translator.

Oklahoma—Low Power Television Stations

May, Gage & Fargo—K18BV, Shafer Translator Inc.
 Technical Facilities: 100-w TPO, 0.815-kw ERP, 240-ft. above ground, 2615-ft. above sea level, lat. 36° 26' 03", long. 99° 46' 22".
 Transmitter: 8-mi. N of Gage.
 Ownership: Shafer Translator Inc.

***Morrison & Cushing**—K16CE, Retherford Publications Inc.
 Technical Facilities: 100-w TPO, 2.09-kw ERP, 144-ft. above ground, 1066-ft. above sea level, lat. 36° 20' 00", long. 97° 00' 30".
 Transmitter: 2.7-mi. N of Morrison.
 Ownership: Retherford Publications Inc.

Norman-Oklahoma City—KDSA-LP, Ch. 46, Day Star Broadcasting Corp. Phone: 405-329-7827.
 Technical Facilities: 1000-w TPO, 24.4-kw ERP, 148-ft. above ground, 1217-ft. above sea level, lat. 35° 16' 50", long. 97° 20' 14".
 Holds CP for change to 12.32-kw ERP, 1978-ft. above sea level. BPTTL-960516PU.
 Transmitter: 2000-ft. NW of Franklin.
 Began Operation: July 9, 1996.
 Ownership: Day Star Broadcasting Corp.

Nowata—K25GR, Murphy D. Boughner. Phones: 918-273-2212; 918-599-4535. Fax: 918-599-4252.
 Studio: 137 N. Washington St., Bartlesville, OK.
 Technical Facilities: 1000-w TPO, 6.39-kw ERP, 860-ft. above sea level, lat. 36° 42' 10", long. 95° 38' 24".
 Holds CP for change to 11.6-kw ERP, 841-ft. above sea level. BPTTL-19981102JE.
 Transmitter: Water Tower at junction of Pecan & Shawnee Sts.
 Equipment: Acrodyne transmitter; Andrew antenna.
 Satellite earth station: Vertex, 5-meter; Microdyne receivers.
 Ownership: Murphy D. Boughner.
 Multichannel TV Sound: Stereo only.
 Personnel: Doug Boughner, General Manager.

***Oklahoma City**—K02NS, Breckenridge Broadcasting Co. Inc.
 Technical Facilities: 10-w TPO, 0.26-kw ERP, 850-ft. above ground, 1989-ft. above sea level, lat. 35° 33' 26", long. 97° 28' 31".
 Transmitter: 2122 N.E. 8th St.
 Ownership: Breckenridge Broadcasting Co. Inc.

***Oklahoma City**—K17EX, Carlos Ortiz. Phone: 210-421-2635.
 Technical Facilities: 1000-w TPO, 37.1-kw ERP, 197-ft. above ground, 1637-ft. above sea level, lat. 35° 22' 10", long. 97° 27' 36".
 Transmitter: 5-mi. S of 89th & Bryant, Moore.
 Ownership: Carlos Ortiz.

***Oklahoma City**—K69EK, Le Sea Broadcasting Corp. Phone: 219-291-8200. Fax: 219-291-9043.
 Studio: 61300 S. Ironwood Rd., South Bend, IN 46614.
 Technical Facilities: 1000-w TPO, 5.99-kw ERP, 699-ft. above ground, 1827-ft. above sea level, lat. 35° 32' 52", long. 97° 29' 29".
 Transmitter: 7416 N. Kelley Ave.
 Equipment: Acrodyne transmitter; Andrew antenna.
 Ownership: Le Sea Broadcasting Co.
 Represented (legal): John Florini.
 Personnel: Pete Surrall, General Manager; Dave Russell, Sales Manager; Doug Gerlinger, Chief Engineer.

Oklahoma City—KCHM-LP, Ch. 59, Tiger Eye Broadcasting Corp.
 Technical Facilities: 20-kw ERP, 401-ft. above ground, 1713-ft. above sea level, lat. 35° 22' 10", long. 97° 27' 41".
 Transmitter: 89th & Bryant Sts., Moore.
 Ownership: Tiger Eye Broadcasting Corp.

Oklahoma City—KKCC-LP, Ch. 19, Equity Broadcasting Corp. Phone: 501-221-0400.
 Technical Facilities: 1000-w TPO, 0.058-kw ERP, 590-ft. above ground, 1899-ft. above sea level, lat. 35° 22' 10", long. 97° 27' 41".
 Transmitter: 1.9-mi. SE of Freeways 35 & 240 intersection.
 Ownership: Equity Broadcasting Corp.

Oklahoma City—KOHC-LP, Ch. 7, Tiger Eye Broadcasting Corp. Phone: 954-431-3144.
 Technical Facilities: 10-w TPO, 1.26-kw ERP, 479-ft. above ground, 1617-ft. above sea level, lat. 35° 33' 59", long. 97° 28' 28".
 Transmitter: 2333 E. Britton Rd.
 Ownership: Tiger Eye Broadcasting Corp.
 Personnel: Charles L. Freeny Jr., Chief Engineer.

Oklahoma City—KTOU-LP, Ch. 22, Hispano Television Ventures Inc. Phone: 405-635-0022.
 Technical Facilities: 1000-w TPO, 67.5-kw ERP, 427-ft. above ground, 1759-ft. above sea level, lat. 35° 12' 06", long. 97° 35' 25".
 Transmitter: 3.1-mi. S of Newcastle on State Hwy. 277.
 Ownership: Hispano Television Ventures Inc.; American Independent Network Inc.; Frederick F. Hoelke.
 Personnel: Bryan Covey, General Manager; Ron Turner, Chief Engineer; Don Shelton, Sales Manager.

Ponca City—K27DF, Diana Kay Hall. Phone: 405-767-8827. Fax: 405-767-8846.
 Studio: 114 West Central, Ponca City, OK 74601.
 Technical Facilities: 100-w TPO, 0.689-kw ERP, 377-ft. above ground, 1194-ft. above sea level, lat. 36° 41' 25", long. 97° 10' 20".
 Transmitter: 4-mi. W of Ponca City on Hwy. 60.
 Satellite earth station: Scientific-Atlanta, 5-meter.
 Began Operation: February 1, 1989.
 Ownership: Diana Kay Hall.
 Advertising: Yes. Rates: \$40.00/30 Sec.; \$67.00/Min.
 Represented (legal): Tom Leonard.
 Personnel: Dave Hall, General Manager; Kristina Hall, Sales Manager; Rick King, Chief Engineer.

***Poteau**—K59GJ, Pharis Broadcasting Inc. Phone: 501-785-4600. Fax: 501-785-4844.
 Technical Facilities: 1000-w TPO, 21.2-kw ERP, 105-ft. above ground, 2485-ft. above sea level, lat. 35° 04' 17", long. 94° 40' 47".
 Transmitter: Cavalan Mountain.
 Equipment: Emcoe transmitter; Bogner antenna.
 Ownership: Pharis Broadcasting Inc.
 Represented (sales): Adam Young Inc.
 Represented (engineering): Don Jones.
 Represented (legal): Alan Campbell.
 Personnel: Karen Pharis, General Manager; Don Jones, Chief Engineer; Leo Cruz, Sales Manager.
 Note: Licensed as a translator.

Seiling—K49DO, Shafer Translator Inc.
 Technical Facilities: 100-w TPO, 0.77-kw ERP, 2231-ft. above sea level, lat. 36° 06' 00", long. 98° 57' 05".
 Transmitter: Near Seiling.
 Ownership: Shafer Translator Inc.
 Note: Operating as a translator.

Seiling—K51EB, Shafer Translator Inc.
 Technical Facilities: 100-w TPO, 0.77-kw ERP, 2231-ft. above sea level, lat. 36° 06' 00", long. 98° 57' 05".
 Transmitter: Near Seiling.
 Ownership: Shafer Translator Inc.

***Seminole**—K64FG, Bryan Westbrook.
 Technical Facilities: 1000-w TPO, 9.75-kw ERP, 477-ft. above ground, 1483-ft. above sea level, lat. 35° 28' 31", long. 96° 39' 12".
 Transmitter: 1.2-mi. S of U.S. 64 & 1.7-mi. E of State Rd. 99.
 Ownership: Bryan Westbrook.

Stillwater—K07VB, Mike Veldman.
 Technical Facilities: 10-w TPO, 15.9-kw ERP, 1027-ft. above sea level, lat. 36° 08' 13", long. 97° 01' 41".
 Transmitter: 1505 N. Hightower St.
 Ownership: Mike Veldman.

Stillwater—KOKG-LP, Ch. 19, KOKI Television LLC.
 Technical Facilities: 100-w TPO, 1.16-kw ERP, 1037-ft. above sea level, lat. 36° 08' 13", long. 97° 01' 41".
 Transmitter: 1501 N. Hightower St.
 Ownership: KOKI Television LLC.

Stillwater—KWEM-LP, Ch. 31, Venture Media Group LLC. Phone: 405-377-8831. E-mail: morgan7@ionet.net.
 Technical Facilities: 1000-w TPO, 8.9-kw ERP, 711-ft. above ground, 1742-ft. above sea level, lat. 36° 06' 31", long. 97° 11' 46".
 Transmitter: 6.8-mi. W of the center of Stillwater.
 Began Operation: March 13, 1997.
 Ownership: Venture Media Group LLC.
 Advertising: Yes. Rates: \$50.00/30 Sec.
 Represented (engineering): Robert Erikson.
 Represented (legal): Trace Morgan.
 Personnel: Trace Morgan, Manager.

Strong City/Leedy/Hammon—K36AJ, Northfork TV Translator System. Phone: 806-259-2879. Fax: 806-259-3500.
 Technical Facilities: 100-w TPO, 0.95-kw ERP, 256-ft. above ground, 2340-ft. above sea level, lat. 35° 46' 50", long. 99° 34' 55".
 Transmitter: 8-mi. N of Strong City.
 Ownership: Northfork TV Translator System.
 Note: Operating as a translator.

Tahlequah—K04DY, Northeastern State U. Phone: 918-456-5511.
 Technical Facilities: 10-w TPO, 0.07-kw ERP, lat. 35° 54' 51", long. 94° 59' 18".
 Transmitter: Keetowah Hill in Tahlequah.
 Note: Operating as a translator.

Tulsa—K39CW, South Central LPTV Inc. Phone: 212-314-7224. Fax: 212-314-7239.
 Technical Facilities: 2000-w TPO, 29.8-kw ERP, 702-ft. above ground, 1165-ft. above sea level, lat. 36° 09' 01", long. 95° 59' 25".
 Transmitter: Fourth National Bank Bldg., 15 W. 6th St.
 Equipment: ITS transmitter; Dielectric antenna.
 Ownership: USA Broadcasting.
 Personnel: John Skelnik, General Manager.

Tulsa—K51FR, Mollie Bowring. Phone: 801-371-2597.
 Technical Facilities: 1000-w TPO, 2-kw ERP, 1948-ft. above ground, 1398-ft. above sea level, lat. 39° 09' 19", long. 95° 59' 23".
 Holds CP for change to 242-w TPO, 676-ft. above ground, 1398-ft. above sea level, lat. 36° 06' 39", long. 96° 59' 23". Transmitter to

near intersection of W. 35th St. & S. Jackson St. BMMPTL-981104JA.
 Transmitter: 6700 W. 22nd Place.
 Began Operation: October 18, 1999.
 Ownership: Mollie Bowring.

Tulsa—K69GO, Three Angels Broadcasting Network Inc. Phone: 618-627-4651. Fax: 618-627-4155. E-mail: office@3abn.org. Web site: http://www.3abn.org.
 Studio: 3391 Charley Good Rd., West Frankfort, IL 62896.
 Technical Facilities: 1000-w TPO, 63.26-kw ERP, 932-ft. above sea level, lat. 36° 03' 15", long. 95° 55' 33".
 Transmitter: 7060 S. Yale.
 Equipment: Acrodyne transmitter; Andrew antenna.
 Satellite earth station: DH Satellite, 3-meter. Tieman receivers.
 Ownership: Three Angels Broadcasting Network Inc.
 Represented (engineering): Moses Primo.
 Represented (legal): David Silverman.
 Personnel: Moses Primo, Chief Engineer.

Tulsa—KLOT-LP, Ch. 25, Equity Broadcasting Corp. Phone: 501-221-0400.
 Technical Facilities: 1000-w TPO, 0.77-kw ERP, 476-ft. above ground, 1198-ft. above sea level, lat. 36° 09' 01", long. 95° 59' 25".
 Holds CP for change to 5.06-kw ERP. BMMPTL-960516MC.
 Transmitter: Bank IV Center, 15th W. 6th St.
 Began Operation: July 10, 1996.
 Ownership: Equity Broadcasting Corp.

Tulsa—KTZT-LP, Ch. 29, Carlos Ortiz. Phone: 210-421-2635.
 Technical Facilities: 1000-w TPO, 6-kw ERP, 702-ft. above ground, 1132-ft. above sea level, lat. 36° 09' 01", long. 95° 59' 25".
 Transmitter: Bank Four Bldg.
 Began Operation: August 4, 1998.
 Ownership: Carlos Ortiz.

***Tulsa, Broken Arrow & Turley**—K04NZ, Hawg Dawg Productions. Phone: 918-747-2304.
 Technical Facilities: 10-w TPO, 0.48-kw ERP, 172-ft. above ground, 899-ft. above sea level, lat. 36° 09' 39", long. 95° 55' 46".
 Transmitter: 0.5-blocks E of Pittsburgh St., 100-ft. S of Admiral Place.
 Ownership: Hawg Dawg Productions.

Weatherford—K17DH, Northfork TV Translator System. Phone: 806-259-2879. Fax: 806-259-3500.
 Technical Facilities: 20-w TPO, 0.9-kw ERP, 1968-ft. above sea level, lat. 35° 29' 28", long. 98° 43' 54".
 Transmitter: 2.5-mi. SSW of Weatherford.
 Began Operation: July 1, 1993.
 Ownership: Northfork TV Translator System.
 Note: Operating as a translator.

Weatherford—K20DX, Northfork TV Translator System. Phone: 806-259-2879. Fax: 806-259-3500.
 Technical Facilities: 20-w TPO, 0.9-kw ERP, 1968-ft. above sea level, lat. 35° 29' 28", long. 98° 43' 54".
 Transmitter: 2.5-mi. SSW of Weatherford.
 Began Operation: July 1, 1993.
 Ownership: Northfork TV Translator System.
 Note: Operating as a translator.

Weatherford—K22ED, Northfork TV Translator System. Phone: 806-259-2879. Fax: 806-259-3500.

CONSUMER MULTIMEDIA REPORT

**The Authoritative News Service Covering
Mass Media Interactive Video and Audio**

For Information, call 800-771-9202

Technical Facilities: 0.9-kw ERP, 1968-ft. above sea level, lat. 35° 29' 28", long. 98° 43' 54".
Transmitter: 2.5-mi. SSW of Weatherford.
Began Operation: July 1, 1993.
Ownership: Northfork TV Translator System.
Note: Operating as a translator.

Woodward—K59EE, Shafer Translator Inc.
Technical Facilities: 100-w TPO, 0.815-kw ERP, 305-ft. above ground, 2428-ft. above sea level, lat. 36° 34' 06", long. 99° 16' 33".
Transmitter: 8.9-mi. NNW of Mooreland.
Ownership: Shafer Translator Inc.

Woodward—KOMI-LP, Ch. 24, 101 Television. Phone: 580-256-4101. Fax: 580-256-3825.
Technical Facilities: 2000-w TPO, 33.7-kw ERP, 1060-ft. above ground, 3330-ft. above sea level, lat. 36° 16' 06", long. 99° 26' 56".
Transmitter: Sharon-Shattuck Rd., 6.1-mi. W of Sharon.
Ownership: 101 Television.
Personnel: Anne Coleman, General Manager; Lawrence Powell, Chief Engineer; Larry Anderson, Sales Manager.

Woodward/Mooreland/Waynoka—K69DH, Shafer Translator Inc.
Technical Facilities: 100-w TPO, 0.815-kw ERP, 300-ft. above ground, 2420-ft. above sea level, lat. 36° 34' 06", long. 99° 16' 33".
Transmitter: Approx. 9-mi. NNW of Mooreland.
Began Operation: October 1, 1986.
Ownership: Shafer Translator Inc.
Note: Operating as a translator.

Oregon

Aitmont/Klamath Falls—K52AS, Soda Mountain Broadcasting Inc.
Technical Facilities: 14.3-kw ERP, lat. 42° 12' 57", long. 121° 47' 53".
Ownership: Soda Mountain Broadcasting Inc.
Note: Operating as a translator.

Ashtland—K39EF, Watch TV Inc. Phone: 503-289-2456. Fax: 503-289-2215. E-mail: watchtvinc@aol.com.
Technical Facilities: 1000-w TPO, 26.2-kw ERP, 26-ft. above ground, 3678-ft. above sea level, lat. 42° 17' 43", long. 122° 45' 00".
Transmitter: Mount Baldy.
Began Operation: April 15, 1996.
Ownership: Watch TV Inc.
Represented (engineering): BES.
Personnel: Greg Herman, President; Steve Hale, Operations Manager; Jess Ortega, Chief Engineer; Eric Shapiro, Sales Manager.

Astoria—K28FP, Gregory J. Herman, c/o Watch TV Inc. Phone: 503-289-2456. Fax: 503-289-2215.
Technical Facilities: 1000-w TPO, 13.2-kw ERP, 49-ft. above ground, 1375-ft. above sea level, lat. 46° 17' 10", long. 123° 53' 50".
Transmitter: 2.9-mi. N of U.S. 101, 2.5-mi. ENE of Chinook.
Began Operation: October 7, 1999.
Ownership: Watch TV Inc.
Personnel: Gregory J. Herman, General Manager; Jess Ortega, Chief Engineer.

Baker—K53EJ, Meredith Corp.
Technical Facilities: 100-w TPO, 1.98-kw ERP, 6437-ft. above sea level, lat. 44° 36' 32", long. 117° 46' 32".
Transmitter: Mount Beaver, 15-mi. SSW of Baker.

Ownership: Meredith Corp.
Note: Operating as a translator.

Bend—K11SE, KOIN-TV Inc. Phone: 503-464-0600. Fax: 503-464-0717.
Technical Facilities: 10-w TPO, 0.073-kw ERP, 56-ft. above ground, 4275-ft. above sea level, lat. 44° 04' 41", long. 121° 19' 57".
Transmitter: Aubrey Rd., 1.8-mi. NW of Bend.
Ownership: Lee Enterprises Inc.
Multichannel TV Sound: Stereo and separate audio program.
Note: Operating as a translator.

Bend—K15DO, Watch TV Inc. Phone: 503-289-2456. Fax: 503-289-2215. E-mail: watchtvinc@aol.com.
Technical Facilities: 1000-w TPO, 14.2-kw ERP, 4326-ft. above sea level, lat. 44° 04' 30", long. 121° 19' 46".
Transmitter: Aubrey Butte, 1.4-mi. W of U.S. Rte. 20/97.
Began Operation: November 3, 1993.
Ownership: Watch TV Inc.
Represented (engineering): BES.
Personnel: Greg Hermann, President; Eric Shapiro, Sales Manager; Steve Hale, Operations Manager; Jess Ortega, Chief Engineer.

Bend—KFXX-LP, Ch. 39, Meredith Corp.
Affiliation: FOX.
Technical Facilities: 1000-w TPO, 21.6-kw ERP, 5361-ft. above sea level, lat. 44° 11' 52", long. 120° 58' 35".
Transmitter: Powell Butte, approx. 5-mi. SSE of Powell Butte.
Ownership: Meredith Corp.
Note: Operating as a translator.

Brookings—K57GP, Three Angels Broadcasting Network Inc. Phone: 618-627-4651. Fax: 618-627-4155. E-mail: office@3abn.org. Web site: http://www.3abn.org.
Studio: 3391 Charley Good Rd., West Frankfort, IL 62896.
Technical Facilities: 100-w TPO, 1.869-kw ERP, 72-ft. above ground, 1889-ft. above sea level, lat. 42° 07' 23", long. 124° 17' 56".
Transmitter: 5-mi. NE of Brookings.
Equipment: Acrodyne transmitter; Andrew antenna.
Satellite earth station: DH Satellite, 3-meter; Manhattan receivers.
Ownership: Three Angels Broadcasting Network Inc.
Represented (engineering): Moses Primo.
Represented (legal): David Silverman.
Personnel: Moses Primo, Chief Engineer.

Brookings—KBSC-LP, Ch. 49, Pacific Coast Communications LLC.
Affiliation: WBN.
Studio: 605 Railroad St., Brookings, OR 97415.
Technical Facilities: 100-w TPO, 5.6-kw ERP, 26-ft. above ground, 1368-ft. above sea level, lat. 42° 03' 08", long. 124° 14' 07".
Holds CP for change to 1-w TPO, 52.8-kw ERP. BPTTL-930401UI.
Transmitter: 1.2-mi. E of Harbor.
Equipment: Television Technology transmitter; Scala antenna.
Began Operation: November 1, 1992.
Ownership: Pacific Coast Communications LLC.
Advertising: Yes.
Represented (sales): The Tacher Company Inc.
Personnel: Bob deGroot, Sales Manager; Dan Nelson, Chief Engineer; Dave Shaw, News Director.

Canyonville—K32ET, Three Angels Broadcasting Network Inc. Phone: 618-627-4651. Fax:

618-627-4155. E-mail: office@3abn.org. Web site: http://www.3abn.org.
Studio: 3391 Charley Good Rd., West Frankfort, IL 62896.
Technical Facilities: 100-w TPO, 0.6-kw ERP, 69-ft. above ground, 3538-ft. above sea level, lat. 42° 54' 06", long. 123° 17' 07".
Transmitter: 2-mi. S of Canyonville.
Equipment: Acrodyne transmitter; Jampro antenna.
Satellite earth station: DH Satellite, 3-meter; Manhattan receivers.
Began Operation: July 1, 1996.
Ownership: Three Angels Broadcasting Network Inc.
Represented (engineering): Moses Primo.
Represented (legal): David Silverman.
Personnel: Moses Primo, Chief Engineer.

Cave Junction—K47FR, Better Life Television. Phone: 503-582-3819.
Technical Facilities: 100-w TPO, 1.34-kw ERP, 88-ft. above ground, 4091-ft. above sea level, lat. 42° 15' 31", long. 123° 39' 43".
Transmitter: Eight Dollar Mountain, 6.8-mi. N of Cave Junction.
Ownership: Better Life Television.
Note: Licensed as a translator.

***Chiloquin**—K51EV, Quentin L. Breen. Phone: 503-738-2085.
Technical Facilities: 20-w TPO, 0.2-kw ERP, 28-ft. above ground, 4789-ft. above sea level, lat. 42° 35' 20", long. 121° 53' 54".
Transmitter: S end of Steiger Butte, 4.2-mi. NW of Chiloquin.
Ownership: Quentin L. Breen.

***Chiloquin**—K53EU, Quentin L. Breen. Phone: 503-783-2085.
Technical Facilities: 20-w TPO, 0.214-kw ERP, 28-ft. above ground, 4789-ft. above sea level, lat. 42° 35' 20", long. 121° 53' 54".
Transmitter: S end of Steiger Butte, 4.2-mi. NW of Chiloquin.
Ownership: Quentin L. Breen.

***Chiloquin**—K55GP, Quentin L. Breen. Phone: 503-783-2085.
Technical Facilities: 20-w TPO, 0.214-kw ERP, 28-ft. above ground, 4789-ft. above sea level, lat. 42° 35' 20", long. 121° 53' 54".
Transmitter: S end of Steiger Butte, 4.2-mi. NW of Chiloquin.
Ownership: Quentin L. Breen.

***Chiloquin**—K57GD, Quentin L. Breen. Phone: 503-783-2085.
Technical Facilities: 20-w TPO, 0.213-kw ERP, 28-ft. above ground, 4789-ft. above sea level, lat. 42° 35' 20", long. 121° 53' 54".
Transmitter: S end of Steiger Butte, 4.2-mi. NW of Chiloquin.
Ownership: Quentin L. Breen.

Chiloquin—K59DW, Kurt Petersen.
Technical Facilities: 20-w TPO, 0.197-kw ERP, 29-ft. above ground, 4790-ft. above sea level, lat. 42° 35' 20", long. 121° 53' 54".
Transmitter: S end of Steiger Butte, 4.17-mi. NW of Chiloquin.
Ownership: Kurt J. Petersen.

Chiloquin—K61FG, Quentin L. Breen.
Technical Facilities: 20-w TPO, 0.2-kw ERP, 29-ft. above ground, 4790-ft. above sea level, lat. 42° 35' 20", long. 121° 53' 54".
Transmitter: S end of Steiger Butte, 4.17-mi. NW of Chiloquin.
Ownership: Quentin L. Breen.
Note: Operating as a translator.

Chiloquin—K63EL, Quentin L. Breen.
Technical Facilities: 20-w TPO, 0.197-kw ERP, 29-ft. above ground, 4790-ft. above sea level, lat. 42° 35' 20", long. 121° 53' 54".
Transmitter: S end of Steiger Butte, 4.17-mi. NW of Chiloquin.
Ownership: Quentin L. Breen.

Chiloquin—K65EX, Quentin L. Breen.
Technical Facilities: 20-w TPO, 0.2-kw ERP, 29-ft. above ground, 4790-ft. above sea level, lat. 42° 35' 20", long. 121° 53' 54".
Transmitter: S end of Steiger Butte, 4.17-mi. NW of Chiloquin.
Ownership: Quentin L. Breen.

Chiloquin—K67FB, Quentin L. Breen.
Technical Facilities: 20-w TPO, 0.197-kw ERP, 29-ft. above ground, 4790-ft. above sea level, lat. 42° 35' 20", long. 121° 53' 54".
Transmitter: S end of Steiger Butte, 4.17-mi. NW of Chiloquin.
Ownership: Quentin L. Breen.

Chiloquin—K69GC, Quentin L. Breen.
Technical Facilities: 20-w TPO, 0.2-kw ERP, 29-ft. above ground, 4790-ft. above sea level, lat. 42° 35' 20", long. 121° 53' 54".
Transmitter: S end of Steiger Butte, 4.17-mi. NW of Chiloquin.
Ownership: Quentin L. Breen.

Christmas Valley—K17DU, Three Angels Broadcasting Network. Phone: 618-627-4651. Fax: 618-627-4155. E-mail: office@3abn.org. Web site: http://www.3abn.org.
Studio: 3391 Charley Good Rd., West Frankfort, IL 62896.

Technical Facilities: 100-w TPO, 4.66-kw ERP, 39-ft. above ground, 5658-ft. above sea level, lat. 43° 09' 55", long. 120° 52' 45".
Transmitter: 11.5-mi. SW of Christmas Valley on Table Rock Mountain.
Equipment: Acrodyne transmitter; Andrew antenna.
Satellite earth station: DH Satellite, 3-meter; Manhattan receivers.
Ownership: Three Angels Broadcasting Network Inc.
Represented (engineering): Moses Primo.
Represented (legal): David Silverman.
Personnel: Moses Primo, Chief Engineer.

Coos Bay—K27CL, KEZI Inc. Phone: 503-485-5611. Fax: 503-342-1568.
Studio: 2975 Chad Dr., Eugene, OR 97408.
Technical Facilities: 1000-w TPO, 11.1-kw ERP, 148-ft. above ground, 1007-ft. above sea level, lat. 43° 23' 26", long. 124° 07' 48".
Transmitter: Noah Butte, 3.7-mi. E of Coos Bay.
Began Operation: September 1, 1989.

Oregon—Low Power Television Stations

- Ownership:** Chambers Communications Corp.
Note: Operating as a translator.
- *Coos Bay**—K49DM, Watch TV Inc. Phone: 503-289-2456. Fax: 503-289-2215. E-mail: watchtvinc@aol.com.
Technical Facilities: 1000-w TPO, 12.7-kw ERP, 669-ft. above sea level, lat. 43° 21' 15", long. 124° 14' 32".
Transmitter: Blossom Hill, approx. 2-mi. W of U.S. Rte. 101.
Ownership: Watch TV Inc.
Represented (engineering): BES.
Personnel: Greg Herman, President; Steve Hale, Operations Manager; Jess Ortega, Chief Engineer; Eric Shapiro, Sales Manager.
- Corvallis**—K67HH, California-Oregon Broadcasting Inc. Phone: 503-779-5555. Fax: 503-779-1151.
Technical Facilities: 1000-w TPO, 27.3-kw ERP, 110-ft. above ground, 1623-ft. above sea level, lat. 44° 38' 25", long. 123° 16' 25".
Holds CP for change to: 21.8-kw ERP, 159-ft. above sea level. BPTTL-980601WH.
Transmitter: Vineyard Hill, 5-mi. N of Corvallis.
Equipment: TTC transmitter; Kathrein antenna.
Ownership: California-Oregon Broadcasting Inc.
Multichannel TV Sound: Stereo only.
Personnel: Mark Metzger, Manager; Tim Hershiser, Chief Engineer.
Note: Operating as a translator.
- *Enterprise & Joseph**—K57GS, KPDX License Partnership. Phone: 503-788-0859.
Technical Facilities: 100-w TPO, 1.2-kw ERP, 20-ft. above ground, 7131-ft. above sea level, lat. 45° 22' 45", long. 117° 22' 31".
Transmitter: Sheep Ridge, 6.2-mi. SW of Enterprise Rd.
Ownership: Meredith Corp.
Note: Operating as a translator.
- *Eugene**—K41DF, Watch TV Inc. Phone: 503-289-2456. Fax: 503-289-2215. E-mail: watchtvinc@aol.com.
Technical Facilities: 1000-w TPO, 10.4-kw ERP, 100-ft. above ground, 1400-ft. above sea level, lat. 44° 00' 11", long. 123° 06' 48".
Ownership: Watch TV Inc.
Represented (engineering): BES.
Personnel: Greg Herman, President; Steve Hale, Operations Manager; Jess Ortega, Chief Engineer; Eric Shapiro, Sales Manager.
- Eugene**—K59DJ, His Word Broadcasting Co. Phones: 541-747-5959; 541-683-1900. Fax: 541-687-1891. E-mail: jhorm@pacwest.net.
Technical Facilities: 1000-w TPO, 11.7-kw ERP, lat. 44° 07' 52", long. 123° 18' 42".
Transmitter: Springfield, OR.
Represented (legal): John H. Horn P.C.
Personnel: Dennis Walen, General Manager.
Note: Licensed as a translator.
- *Eugene**—KAMP-LP, Ch. 53, Gerald D. Kamp.
Technical Facilities: 1000-w TPO, 10.9-kw ERP, 351-ft. above ground, 1621-ft. above sea level, lat. 44° 00' 11", long. 123° 06' 48".
Transmitter: Blanton Rd., SW of Eugene.
Ownership: Gerald D. Kamp.
- Eugene**—KEVU-LP, Ch. 25, California-Oregon Broadcasting Inc. Phone: 503-779-5555. Fax: 503-779-1151.
Studio: 888 Goodpasture Island Rd., Eugene, OR 97401.
Technical Facilities: 1000-w TPO, 35.5-kw ERP, 1400-ft. above ground, 1500-ft. above sea level, lat. 44° 11' 51", long. 122° 59' 08".
Transmitter: 4545 Blanton Rd., Eugene.
- Equipment:** Thomson LGT transmitter; Thomson LGT antenna.
Satellite earth stations: Paracclipse, 8-meter; Prodelin, 3 & 5-meter.
Began Operation: November 1, 1987.
Ownership: California-Oregon Broadcasting Inc.
Multichannel TV Sound: Stereo only.
Advertising: Yes. Rates: \$90.00-\$180.00/30 Sec.; \$200.00-\$450.00/Hour.
Represented (sales): Blair Television.
Represented (engineering): Lohnes & Culver.
Represented (legal): Wiley, Rein & Fielding.
Personnel: Patricia C. Smullin, President; Mark Metzger, Station Manager; Chris Breen, National Sales Coordinator; Tim Hershiser, Chief Engineer.
- Eugene**—KMOR-LP, Ch. 51, AK Media Group Inc. Phone: 202-861-0870.
Technical Facilities: 1000-w TPO, 10.9-kw ERP, 351-ft. above ground, 1621-ft. above sea level, lat. 44° 00' 11", long. 123° 06' 48".
Transmitter: Blanton Rd., SW of Eugene.
Equipment: TTC transmitter; Scala antenna.
Ownership: The Ackerley Group.
Multichannel TV Sound: Stereo only.
Represented (sales): Dave Ulrickson.
Represented (engineering): Kurt Thelen.
Represented (legal): Rubin, Winston, Diercks, Harris & Cooke LLP.
Personnel: Cambra Ward, General Manager; Kurt Thelen, Chief Engineer; Dave Ulrickson, Sales Manager.
- Eugene & Cottage Grove**—K36FJ, Three Angels Broadcasting Network Inc. Phone: 618-627-4651. Fax: 618-627-4155. E-mail: office@3abn.org. Web site: <http://www.3abn.org>.
Studio: 3391 Charley Good Rd., West Frankfort, IL 62896.
Technical Facilities: 1000-w TPO, 82-kw ERP, 300-ft. above ground, 1571-ft. above sea level, lat. 44° 00' 11", long. 123° 06' 14".
Holds CP for change to: 16-kw ERP. BPTTL-981209JA.
Transmitter: 4565 Blanton Rd.
Equipment: ITS transmitter; Andrew antenna.
Satellite earth station: DH Satellite, 3-meter; Manhattan receivers.
Began Operation: September 15, 1997.
Ownership: Three Angels Broadcasting Network Inc.
Represented (engineering): Moses Primo.
Represented (legal): David Silverman.
Personnel: Moses Primo, Chief Engineer.
- Eugene & Springfield**—K57EL, California-Oregon Broadcasting Inc. Phone: 503-779-5555. Fax: 503-779-5564.
Technical Facilities: 5.54-kw ERP, 59-ft. above ground, 2149-ft. above sea level, lat. 44° 06' 57", long. 122° 59' 58".
Transmitter: 2-mi. SE of Coburg.
Began Operation: April 10, 1996.
Ownership: California-Oregon Broadcasting Inc.
Note: Operating as a translator.
- Florence**—K48GC, Three Angels Broadcasting Network Inc. Phone: 618-627-4651. Fax: 618-627-4155. E-mail: office@3abn.org. Web site: <http://www.3abn.org>.
Studio: 3391 Charley Good Rd., West Frankfort, IL 62896.
Technical Facilities: 100-w TPO, 2.81-kw ERP, 82-ft. above ground, 810-ft. above sea level, lat. 43° 57' 25", long. 124° 04' 25".
Holds CP for change to: 912-ft. above sea level. BPTTL-JG0601ZU.
Transmitter: Top of Glenada Hill, 2.5-mi. SW of Florence.
- Equipment:** Acrodyne transmitter; Jampro antenna.
Satellite earth station: DH Satellite, 3-meter; Manhattan receivers.
Began Operation: January 18, 1996.
Ownership: Three Angels Broadcasting Network Inc.
Represented (engineering): Moses Primo.
Represented (legal): David Silverman.
Personnel: Moses Primo, Chief Engineer.
- Glade**—K63FR, Three Angels Broadcasting Network Inc. Phone: 618-627-4651. Fax: 618-627-4155. E-mail: office@3abn.org. Web site: <http://www.3abn.org>.
Studio: 3391 Charley Good Rd., West Frankfort, IL 62896.
Technical Facilities: 100-w TPO, 0.818-kw ERP, 30-ft. above ground, 4277-ft. above sea level, lat. 43° 22' 25", long. 123° 03' 50".
Transmitter: Mount Scott.
Equipment: Acrodyne transmitter; Scala antenna.
Satellite earth station: DH Satellite, 3-meter; Manhattan receivers.
Began Operation: July 14, 1995.
Ownership: Three Angels Broadcasting Network Inc.
Represented (engineering): Moses Primo.
Represented (legal): David Silverman.
Personnel: Moses Primo, Chief Engineer.
- Grants Pass**—K20DT, Watch TV Inc. Phone: 503-289-2456. Fax: 503-289-2215.
Technical Facilities: 1000-w TPO, 13.1-kw ERP, 49-ft. above ground, 2241-ft. above sea level, lat. 42° 27' 06", long. 123° 17' 47".
Transmitter: 1.7-mi. NE of Grants Pass.
Began Operation: March 25, 1996.
Ownership: Watch TV Inc.
Represented (engineering): BES.
Personnel: Greg Herman, President; Steve Hale, Operations Manager; Jess Ortega, Chief Engineer.
- Grants Pass**—K22FC, Better Life Television. Phone: 618-627-2741.
Technical Facilities: 100-w TPO, 0.836-kw ERP, 46-ft. above ground, 2785-ft. above sea level, lat. 42° 24' 39", long. 123° 16' 52".
Transmitter: 2.5-mi. SE of Grants Pass.
Began operation: August 14, 1997.
Ownership: Better Life Television.
- Grants Pass**—K47GI, Better Life TV.
Technical Facilities: 100-w TPO, 1.1-kw ERP, 102-ft. above ground, 3870-ft. above sea level, lat. 42° 22' 56", long. 123° 16' 29".
Holds CP for change to: 10.1-kw ERP, 3868-ft. above sea level. BPTTL-19990226JA.
Transmitter: Mount Blue, 3.1-mi. SE of Grant Pass.
Began Operation: March 22, 1996.
Ownership: Better Life Television.
- Hermiston**—K48DZ, Three Angels Broadcasting Network Inc. Phone: 618-627-4651. Fax: 618-627-4155. E-mail: office@3abn.org. Web site: <http://www.3abn.org>.
Studio: 3391 Charley Good Rd., West Frankfort, IL 62890.
Technical Facilities: 1000-w TPO, 7.9-kw ERP, 46-ft. above ground, 1230-ft. above sea level, lat. 45° 58' 49", long. 119° 17' 44".
Transmitter: NE of U.S. Rte. 82 & SR 14, near Plymouth, WA.
Satellite earth station: DH Satellite; Manhattan receivers.
Began Operation: September 24, 1994.
Ownership: Three Angels Broadcasting Network Inc.
- Represented (engineering):** Moses Primo.
Represented (legal): David Silverman.
Personnel: Moses Primo, Chief Engineer; Linda Shelton, Program Director.
- Hood River**—K20EH, KPDX License Partnership. Phone: 770-395-1004.
Technical Facilities: 100-w TPO, 2.08-kw ERP, 2460-ft. above sea level, lat. 45° 44' 45", long. 121° 34' 51".
Transmitter: Underwood Mountain, approx. 3.1-mi. WNW of White Salmon, WA.
Began Operation: February 22, 1994.
Ownership: Meredith Corp.
Note: Operating as a translator.
- John Day**—K02PK, Three Angels Broadcasting Network. Phone: 618-627-4651. Fax: 618-627-4155. E-mail: office@3abn.org. Web site: <http://www.3abn.org>.
Studio: 3391 Charley Good Rd., West Frankfort, IL 62896.
Technical Facilities: 1-w TPO, 0.002-kw ERP, 100-ft. above ground, 3980-ft. above sea level, lat. 44° 26' 02", long. 118° 57' 27".
Transmitter: 1.2 mi. N of U.S. Rte. 395 & Rte. 26, near John Day.
Satellite earth station: DH Satellite, 3-meter.
Began Operation: November 1, 1998.
Ownership: Three Angels Broadcasting Network Inc.
Represented (engineering): Moses Primo.
Represented (legal): David Silverman.
Personnel: Moses Primo, Chief Engineer.
- Klamath Falls**—K39DP, Watch TV Inc. Phone: 503-289-2456. Fax: 503-289-2215. E-mail: watchtvinc@aol.com.
Technical Facilities: 810-w TPO, 9.8-kw ERP, 112-ft. above ground, 1808-ft. above sea level, lat. 42° 13' 26", long. 121° 49' 02".
Transmitter: 1.4-mi. W of County Courthouse.
Began Operation: July 9, 1996.
Ownership: Watch TV Inc.
Represented (engineering): BES.
Personnel: Greg Herman, President; Steve Hale, Operations Manager; Jess Ortega, Chief Engineer; Eric Shapiro, Sales Manager.
- *Klamath Falls**—K50DQ, Broadcasting Communications LLC. Phone: 541-772-2600. Fax: 541-772-7364.
Technical Facilities: 1000-w TPO, 10.7-kw ERP, 28-ft. above ground, 4616-ft. above sea level, lat. 42° 08' 43", long. 121° 46' 15".
Transmitter: Miller Hill, 2-mi. SW of Kingsley Field.
Ownership: Broadcasting Licenses LP.
Represented (sales): Petry.
Personnel: Peter Rogers, General Manager; Brian Schenk, National Sales Manager.
- La Grande**—K07WD, La Grande Seventh Day Adventist Church. Phone: 541-962-9621. Fax: 541-962-9621.
Studio: 2702 Adams Ave., La Grande, OR 97850.
Technical Facilities: 10-w TPO, 0.025-kw ERP, 113-ft. above ground, 2683-ft. above sea level, lat. 45° 18' 01", long. 118° 04' 01".
Holds CP for change to: Ch. 2. BPTVL-980601QU.
Transmitter: 1.5-mi. S of La Grande on Old Oregon Trail Hwy.
Began Operation: October 11, 1996.
Ownership: La Grande Seventh Day Adventist Church.
Personnel: Boyd Hosey, General Manager; Rod Jones, Chief Engineer.
- La Grande**—K23DB, KPDX License Partnership. Phone: 301-983-2424.

Technical Facilities: 100-w TPO, 1.04-kw ERP, 20-ft. above ground, 7172-ft. above sea level, lat. 45° 18' 35", long. 117° 44' 09".
 Transmitter: Mount Fanny, 6.4-mi. NE of Union.
 Ownership: Meredith Corp.
 Note: Operating as a translator.

***Lakeview—K05CE**, Gonzalo A. Santos. Phone: 618-627-2741.
 Technical Facilities: 10-w TPO, 0.0169-kw ERP, 102-ft. above ground, 4890-ft. above sea level, lat. 42° 11' 17", long. 120° 21' 01".
 Transmitter: 1757 S. F. St., SW of junction of Hwys. 140 & 395.
 Ownership: Gonzalo A. Santos.
 Advertising:

Lakeview—K05KI, Three Angels Broadcasting Network. Phone: 618-627-4651. Fax: 618-627-4155. E-mail: office@3abn.org. Web site: http://www.3abn.org.
 Studio: 3391 Charley Good Rd., West Frankfort, IL 62896.

Technical Facilities: 10-w TPO, 0.017-kw ERP, 102-ft. above ground, 4892-ft. above sea level, lat. 42° 11' 47", long. 120° 21' 01".
 Transmitter: 1757 S. F. St., SW of Hwys. 140 & 395 Junction, Lakeview.
 Equipment: TTC transmitter; Scala antenna. Satellite earth station: DH Satellite, 3-meter; Manhattan receivers.
 Began Operation: November 15, 1996.
 Ownership: Three Angels Broadcasting Network Inc.
 Represented (engineering): Moses Primo.
 Represented (legal): David Silverman.
 Personnel: Moses Primo, Chief Engineer.

Medford—K28GG, Watch TV Inc. Phone: 503-289-2456. Fax: 503-289-2215.
 Technical Facilities: 1000-w TPO, 11.8-kw ERP, 30-ft. above ground, 2834-ft. above sea level, lat. 42° 21' 23", long. 122° 58' 33".
 Holds CP for change to 987-w TPO. BPTTL-981113JA.
 Transmitter: Johns Peak, 2.6-mi. N of Jacksonville.
 Began Operation: April 15, 1996.
 Ownership: Watch TV Inc.
 Represented (engineering): BES.
 Personnel: Greg Herman, President; Steve Hale, Operations Manager; Jess Ortega, Chief Engineer; Eric Shapiro, Sales Manager.

***Medford—K49DW**, Broadcasting Communications LLC. Phone: 541-772-2600. Fax: 541-772-7364.
 Technical Facilities: 1000-w TPO, 10.5-kw ERP, 50-ft. above ground, 2188-ft. above sea level, lat. 42° 25' 41", long. 123° 00' 04".
 Transmitter: Blackwell Hill.
 Ownership: Broadcasting Licenses LP.
 Represented (sales): Petty.
 Personnel: Peter Rogers, General Manager; Brian Schenk, National Sales Manager.

Milton-Freewater—K53EK, City of Milton-Freewater.
 Technical Facilities: 100-w TPO, 1.16-kw ERP, 3396-ft. above sea level, lat. 45° 49' 55", long. 118° 15' 37".
 Transmitter: Basket Mountain electronics site, approx. 10-mi. SE of Milton-Freewater.
 Ownership: City of Milton-Freewater.
 Note: Operating as a translator.

Milton-Freewater—K55GC, City of Milton-Freewater.

Technical Facilities: 100-w TPO, 1.16-kw ERP, 20-ft. above ground, 3396-ft. above sea level, lat. 45° 49' 55", long. 118° 15' 37".
 Transmitter: Basket Mountain electronics site, approx. 10-mi. SE of Milton-Freewater.
 Ownership: City of Milton-Freewater.
 Note: Operating as a translator.

Monument—K30EW, Meredith Corp. Phone: 503-239-4949. Fax: 503-239-6184.
 Technical Facilities: 100-w TPO, 2.19-kw ERP, 66-ft. above ground, 5997-ft. above sea level, lat. 45° 12' 47", long. 119° 17' 41".
 Transmitter: Black Mountain, 14.3-mi. SE of Heppner.
 Equipment: ITS transmitter; Andrew antenna.
 Began Operation: September 28, 1995.
 Ownership: Meredith Corp.
 Personnel: Cary Jones, General Manager; Ed Williams, Chief Engineer; Tony Thompson, Sales Manager.
 Note: Operating as a translator.

Nehalem & Rockaway—K51FK, Meredith Corp.
 Technical Facilities: 200-w TPO, 0.266-kw ERP, 30-ft. above ground, 1364-ft. above sea level, lat. 45° 44' 27", long. 123° 56' 10".
 Transmitter: Neahkahnie Mountain, approx. 1.2-mi. N of Nehalem.
 Began Operation: June 29, 1999.
 Ownership: Meredith Corp.

Newburg & Tigard—K18EL, Meredith Corp.
 Technical Facilities: 1000-w TPO, 9.17-kw ERP, 89-ft. above ground, 1571-ft. above sea level, lat. 45° 21' 17", long. 122° 59' 17".
 Transmitter: Chehalem Mountain, approx. 3.7-mi. N of Newburg.
 Began Operation: May 1, 1994.
 Ownership: Meredith Corp.
 Note: Operating as a translator.

Newport—K29AZ, King Broadcasting Company. Phone: 214-977-6606.
 Technical Facilities: 1000-w TPO, 3.9-kw ERP, 150-ft. above ground, 1204-ft. above sea level, lat. 44° 45' 23", long. 124° 02' 49".
 Transmitter: Otter Crest, 8.7-mi. N of Newport.
 Ownership: Belo Corp.
 Note: Operating as a translator.

Ontario—KMBA-LP, Ch. 19, Treasure Valley Community College. Phone: 503-889-6493. Fax: 503-881-2717. E-mail: kmba@mailman.tvcc.cc.or.us.
 Technical Facilities: 76-w TPO, 0.882-kw ERP, 89-ft. above ground, 2598-ft. above sea level, lat. 44° 03' 53", long. 116° 54' 14".
 Transmitter: Communications Bldg., Clay Point, Payette, ID.
 Equipment: Acrodyn transmitter; Andrew antenna.
 Satellite earth stations: Transmit/receive Standard Components, 3-meter; Drake, 4-meter.
 Began Operation: January 1, 1985.
 Ownership: Treasure Valley Community College.
 Advertising: Yes.
 Personnel: Russell Strawn, General Manager; George Klenck, Chief Engineer.

Pendleton—K16DD, Watch TV Inc. Phone: 503-289-2456. Fax: 503-289-2215. E-mail: watchtvinc@aol.com.
 Technical Facilities: 1000-w TPO, 11.7-kw ERP, 3911-ft. above sea level, lat. 45° 35' 55", long. 118° 31' 21".
 Transmitter: Emigrant Hill, approx. 12-mi. ESE of Pendleton.
 Began Operation: November 3, 1996.

Ownership: Watch TV Inc.
 Represented (engineering): BES.
 Personnel: Greg Herman, President; Eric Shapiro, Sales Manager; Steve Hale, Operations Manager; Jess Ortega, Chief Engineer.

***Pendleton—K21EK**, Mountain Broadcasting LLP. Phone: 517-347-4141. Fax: 517-349-9080. E-mail: bradybw@att.net.
 Technical Facilities: 1000-w TPO, 2-kw ERP, 98-ft. above ground, 2900-ft. above sea level, lat. 45° 48' 04", long. 118° 22' 42".
 Transmitter: Weston Mountain, approx. 1.8-mi. SE of Weston.
 Ownership: Mountain Broadcasting LLC.

Pendleton—K24DX, Acme Television Licenses of Oregon LLC. Phone: 503-644-3232. Fax: 503-626-3526.
 Technical Facilities: 100-w TPO, 2-kw ERP, 66-ft. above ground, 5998-ft. above sea level, lat. 45° 12' 47", long. 119° 17' 41".
 Transmitter: Black Mountain, approx. 15.5-mi. SE of Heppner.
 Began Operation: March 22, 1996.
 Ownership: Acme Television Licenses of Oregon LLC.

Pendleton, Hermiston & Umatilla—K20ES, Acme Television Licenses of Oregon LLC. Phone: 503-644-3232. Fax: 503-626-3526.
 Technical Facilities: 100-w TPO, 2-kw ERP, 66-ft. above ground, 5998-ft. above sea level, lat. 45° 12' 47", long. 119° 17' 41".
 Transmitter: Black Mountain, approx. 15.5-mi. SE of Heppner.
 Began Operation: March 25, 1996.
 Ownership: Acme Television Licenses of Oregon LLC.

Portland—K16CB, Meredith Corp.
 Technical Facilities: 1000-w TPO, 13.4-kw ERP, 108-ft. above ground, 1148-ft. above sea level, lat. 45° 27' 08", long. 122° 32' 46".
 Transmitter: 9790 S.E. Eastview Dr., Happy Valley.
 Ownership: Meredith Corp.
 Note: Operating as a translator.

Portland—K56EI, Watch TV Inc. Phone: 503-289-2456. Fax: 503-289-2215. E-mail: watchtvinc@aol.com.
 Technical Facilities: 1000-w TPO, 37-kw ERP, 89-ft. above ground, 1152-ft. above sea level, lat. 45° 27' 18", long. 122° 32' 58".
 Transmitter: Mount Scott, 10941 S.E. Ridgeway Dr., 5-mi. E of Milwaukie.
 Began Operation: November 3, 1996.
 Ownership: Watch TV Inc.
 Represented (engineering): BES.
 Personnel: Greg Herman, President; Eric Shapiro, Sales Manager; Steve Hale, Operations Manager; Jess Ortega, Chief Engineer.

Portland—K58CO, Northwest Christian Broadcasting. Phone: 503-362-0862.
 Studio: 1115 Madison NE, Suite 610, Salem, OR 97303.
 Technical Facilities: 100-w TPO, 1.02-kw ERP, 102-ft. above ground, 1152-ft. above sea level, lat. 45° 27' 17", long. 122° 33' 01".
 Transmitter: Top of Scott Mountain, 10941 S. E. Ridgeway Dr.
 Began Operation: November 1, 1991.
 Ownership: Northwest Christian Broadcasting.
 Advertising: Yes. Rates: \$7.50/30 Sec.
 Personnel: Jerry Harpham, General Manager.
 Note: Licensed as a translator.

Portland—KPxG-LP, Ch. 54, Paxson Communications License Co. LLC. Phone: 561-659-

4122. Fax: 561-659-4754. Web site: http://www.paxtv.com.
 Affiliation: PAX.

Technical Facilities: 1000-w TPO, 14.5-kw ERP, 600-ft. above ground, 1584-ft. above sea level, lat. 45° 31' 22", long. 122° 45' 07".
 Transmitter: 211 N.W. Miller Rd., Portland, OR.
 Ownership: Paxson Communications Corp.
 Personnel: Leo Ramos, General Manager; Timothy Mance, Chief Engineer; Rosalie Drake, Sales Manager.
 Note: Operating as a translator.

Prineville—K08KN, King Broadcasting Co. Phone: 214-977-6606.
 Technical Facilities: 10-w TPO, 0.12-kw ERP, 82-ft. above ground, 5299-ft. above sea level, lat. 44° 11' 51", long. 120° 58' 35".
 Transmitter: Powell Butte, 10-mi. SW of Prineville.
 Ownership: Belo Corp.
 Note: Operating as a translator.

Prineville—K23CU, Christ Loves You Broadcasting.
 Technical Facilities: 100-w TPO, 0.923-kw ERP, 52-ft. above ground, 5879-ft. above sea level, lat. 44° 26' 15", long. 120° 57' 11".
 Transmitter: Grizzly Mountain, Prineville.
 Ownership: Christ Loves You Broadcasting.

Redmond-Prineville—K25GA, Watch TV Inc. Phone: 503-289-2456. Fax: 503-289-2215.
 Technical Facilities: 1000-w TPO, 11.8-kw ERP, 49-ft. above ground, 5748-ft. above sea level, lat. 44° 26' 07", long. 120° 57' 10".
 Transmitter: Grizzly Mountain, 10-mi. NW of Prineville.
 Ownership: Watch TV Inc.
 Represented (engineering): BES.
 Personnel: Greg Herman, President; Steve Hale, Operations Manager; Jess Ortega, Chief Engineer.

***Reedville—KWBP-LP**, Ch. 40, Acme Television Licenses of Oregon LLC. Phone: 503-644-3232. Fax: 503-626-3526.
 Technical Facilities: 10-w TPO, 0.03-kw ERP, 65-ft. above ground, 760-ft. above sea level, lat. 45° 27' 29", long. 122° 52' 05".
 Transmitter: 230-ft. S of Gassner Rd., 500-ft. W of 185th.
 Ownership: Acme Television Licenses of Oregon LLC.

Roseburg—K14HA, Trinity Broadcasting Network Inc. [Phone: 714-832-2950. Fax: 714-730-0661.
 Technical Facilities: 1000-w TPO, 8.6-kw ERP, 121-ft. above ground, 1608-ft. above sea level, lat. 43° 14' 08", long. 123° 19' 17".
 Transmitter: KPCC(TV) transmitter site, Roseburg.
 Satellite earth station: Scientific-Atlanta.
 Began Operation: April 15, 1988.
 Ownership: Trinity Broadcasting Network Inc.

Roseburg—K25FG, Watch TV Inc. Phone: 503-289-2456. Fax: 503-289-2215. E-mail: watchtvinc@aol.com.
 Technical Facilities: 1000-w TPO, 13-kw ERP, 55-ft. above ground, 1227-ft. above sea level, lat. 43° 12' 22", long. 123° 21' 56".
 Transmitter: Mount Nebo.
 Began Operation: July 2, 1996.
 Ownership: Watch TV Inc.
 Represented (engineering): BES.
 Personnel: Greg Herman, President; Eric Shapiro, Sales Manager; Steve Hale, Operations Manager; Jess Ortega, Chief Engineer.

Oregon—Low Power Television Stations

Salem—K55HS, Watch TV Inc. Phone: 503-289-2456. Fax: 503-289-2215. E-mail: watchtvinc@aol.com.
Technical Facilities: 1000-w TPO, 10.3-kw ERP, 174-ft. above ground, 1230-ft. above sea level, lat. 44° 58' 59", long. 123° 08' 39".
Transmitter: Eola Hills, approx. 5.6-mi. WNW of Salem.
Ownership: Watch TV Inc.
Represented (engineering): Jess Ortega of BES.
Personnel: Steven A. Hale, Operations Manager.

Salem—K61CC, Northwest Christian Broadcasting. Phone: 503-362-0862.
Technical Facilities: 1000-w TPO, 8.9-kw ERP, 187-ft. above ground, 1276-ft. above sea level, lat. 44° 58' 40", long. 123° 08' 29".
Transmitter: Salem, OR.
Began Operation: July 15, 1981.
Ownership: Northwest Christian Broadcasting.
Advertising: Yes.
Personnel: Jerry Harpham, Station Manager; George Britton, General Sales Manager.

Terrebonne-Bend—K42BR, Xentor Corp. Phone: 541-923-4848.
Technical Facilities: 8.28-kw ERP, lat. 44° 25' 03", long. 121° 06' 01".
Satellite earth station: Paraclype, 3.7-meter.
Began Operation: February 20, 1987.
Ownership: Xentor Corp.
Represented (engineering): Harlan Jacobson.
Represented (legal): Gary Brodie.
Personnel: Scott C. Johnson, General Manager; Mark Howard, Chief Engineer.

Terrebonne-Bend—K48BL, Xentor Corp. Phone: 541-548-8700. Fax: 541-923-4848.
Technical Facilities: 100-w TPO, 2.15-kw ERP, 2500-ft. above ground, 5150-ft. above sea level, lat. 44° 25' 03", long. 121° 06' 01".
Transmitter: Gray Butte, 9-mi. NE of Terrebonne.
Equipment: Television Technology transmitter; Scala antenna.
Satellite earth station: Paraclype, 3.7-meter.
Began Operation: October 25, 1986.
Ownership: Xentor Corp.
Represented (engineering): Harlan Jacobson.
Represented (legal): Gary Brodie.
Personnel: Scott C. Johnson, General Manager; Mark Howard, Chief Engineer.

***The Dalles**—K51EH, KPD License Partnership. Phone: 301-983-2424.
Technical Facilities: 1000-w TPO, 12-kw ERP, 3202-ft. above sea level, lat. 45° 42' 43", long. 121° 06' 58".
Transmitter: Stacker Butte, off Hwy. 14, NNE of Murdock, WA.
Ownership: Meredith Corp.
Note: Operating as a translator.

The Dalles—KRHP-LP, Ch. 14, Robert H. Pettitt. Phones: 541-296-2711; 509-365-2313. Fax: 541-296-6158.
Studio: 3350 Columbia View Dr., The Dalles, OR 97058.
Technical Facilities: 100-w TPO, 62-kw ERP, 13-ft. above ground, 544-ft. above sea level, lat. 45° 39' 05", long. 121° 08' 30".
Transmitter: 0.75-mi. E of 197, on State Rte. 14.
Equipment: Larcant transmitter; Scala antenna.
Began Operation: November 6, 1995.
Ownership: Robert H. Pettitt.
Advertising: Yes. Rates: \$35/30 Sec.
Represented (sales): R. Pettitt.

Represented (engineering): Pete Warren.
Represented (legal): Paul Hoffman.
Personnel: Bob Pettitt, General Manager; Pete Warren, Chief Engineer.

Tri City—K19AD, AK Media Group Inc. Phone: 202-861-0870.
Technical Facilities: 1000-w TPO, 16-kw ERP, 45-ft. above ground, lat. 43° 00' 13", long. 123° 21' 26".
Transmitter: Boomer Hill, Tri City.
Equipment: 3 DBM transmitter; Scala antenna.
Ownership: The Ackerley Group.
Multichannel TV Sound: Stereo only.
Represented (sales): Dave Ulrickson.
Represented (engineering): Kurt Thelen.
Represented (legal): Ruben, Winston, Diercks, Harris & Cooke LLP.
Personnel: Cambra Ward, General Manager; Kurt Thelen, Chief Engineer; Dave Ulrickson, Sales Manager.
Note: Operating as a translator.

Umatilla County (rural)—K28EC, KPD License Partnership. Phone: 770-395-1004. Fax: 770-395-1007.
Technical Facilities: 100-w TPO, 2.06-kw ERP, 5997-ft. above sea level, lat. 45° 12' 47", long. 119° 17' 41".
Transmitter: Black Mountain, approx. 14.3-mi. SE of Happner.
Ownership: Meredith Corp.
Note: Operating as a translator.

Wasco & Heppner—K67AD, North Sherman TV Co-op. Phone: 503-442-5477.
Technical Facilities: 100-w TPO, 1.45-kw ERP, 25-ft. above ground, 3150-ft. above sea level, lat. 45° 44' 26", long. 120° 43' 46".
Holds CP for change to 1.06-kw ERP, 52-ft. above ground, 2579-ft. above sea level, lat. 45° 46' 53", long. 120° 33' 17". Transmitter to Goodnoe Hills, approx. 14.3-mi. SE of Golenedale, WA. BPTT-960516JD.
Transmitter: 10-mi. N of Wasco.
Ownership: North Sherman TV Co-op.

Pennsylvania

Altoona—W32AX, Tumpike TV.
Technical Facilities: 1000-w TPO, 39-kw ERP, 112-ft. above ground, 1821-ft. above sea level, lat. 40° 31' 55", long. 78° 25' 54".
Holds CP for change to 36-kw ERP, 269-ft. above ground, 2850-ft. above sea level, lat. 40° 29' 15", long. 78° 21' 09". Transmitter to Bush Mountain, junction of Logan, Frankstowne & Tyrone Twps. BMTTL-960517VY.
Transmitter: 2727 W. Albert Dr., Altoona.
Began Operation: September 16, 1997.
Ownership: Tumpike TV.

Altoona—W41CF, Trinity Broadcasting Network Inc. Phone: 714-832-2950. Fax: 714-730-0661.
Technical Facilities: 100-w TPO, 5.9-kw ERP, 308-ft. above ground, 2837-ft. above sea level, lat. 40° 33' 58", long. 78° 26' 36".
Transmitter: 2.2 mi. N of intersection of S.R. 36 and Avalon Rd.
Ownership: Trinity Broadcasting Network Inc.

Beaver—W66BQ, Bruno-Goodworth Network Inc. Phone: 412-922-9576. Fax: 412-921-6937. E-mail: WBG@WBG.com.
Technical Facilities: 1000-w TPO, 23-kw ERP, 508-ft. above ground, 1660-ft. above sea level, lat. 40° 43' 02", long. 80° 19' 07".

Transmitter: Beaver Hollow Rd., Beaver City, PA.
Equipment: ITS transmitter; SWR Inc. antenna.
Began Operation: September 1, 1994.
Ownership: Bruno-Goodworth Network Inc.
Advertising: Yes. Rates: \$150.00/30 Sec.
Represented (sales): Bob Hank.
Represented (engineering): Ron Massung.
Represented (legal): Abacus Communications.
Personnel: Ron Bruno, General Manager; Ron Massung, Chief Engineer.
Note: Operating as a translator.

***Berwick**—W47AO, Triple J Community Broadcasting LLC. Phone: 570-459-1869. Fax: 570-459-1383.
Studio: WYLN-TV, Hazleton, PA 18201.
Technical Facilities: 1000-w TPO, 7-kw ERP, 449-ft. above ground, 1742-ft. above sea level, lat. 41° 00' 20", long. 76° 12' 50".
Transmitter: Nescopeck Mountain, approx. 3.1-mi. S of Nescopeck.
Equipment: Emcoe transmitter; Bogner antenna.
Ownership: Gans Multimedia Partnership.
Personnel: Joseph Gans, President; Terry Herron, Operations Manager; Kim Straus, Sales Manager; Barry Jais, Chief Engineer.

Berwick-Sybertsville—W19CI, Diocese of Scranton. Phone: 570-346-8953. Fax: 570-346-8958.
Studio: 400 Wyoming Ave., Scranton, PA 18503.
Technical Facilities: 100-w TPO, 1.258-kw ERP, 135-ft. above ground, 1755-ft. above sea level, lat. 41° 00' 20", long. 76° 12' 50".
Holds CP for change to 1.18-kw ERP. BPTTL-980603JD.
Transmitter: 4.1-mi. SSE of Berwick.
Equipment: Emcoe transmitter; Bogner antenna.
Satellite earth stations: ChannelMaster, 3-meter; Chapparral, 3-meter. M/A-Corn receivers.
Began Operation: November 1, 1989.
Ownership: Diocese of Scranton.
Personnel: James Brennan, Manager; Marla Orzel, Executive Director of Communications.

Butler—W60BL, Tumpike TV. Phone: 412-322-5526.
Technical Facilities: 1000-w TPO, 10.8-kw ERP, 299-ft. above ground, 1581-ft. above sea level, lat. 40° 53' 51", long. 79° 53' 22".
Transmitter: Palmer Rd., Center Twp.
Began Operation: April 27, 1999.
Ownership: Tumpike TV.

***Chambersburg**—W51CY, BNB Communications Inc. Phone: 312-226-6484.
Technical Facilities: 100-w TPO, 0.65-kw ERP, 151-ft. above ground, 804-ft. above sea level, lat. 40° 03' 00", long. 77° 44' 54".
Transmitter: 20-mi. WSW of Upper Strasburg.
Ownership: BNB Communications Inc.

***Charleroi**—W26AV, Tumpike TV.
Technical Facilities: 1000-w TPO, 0.71-kw ERP, 272-ft. above ground, 1276-ft. above sea level, lat. 40° 07' 24", long. 79° 53' 46".
Transmitter: Twilight Park, WESA-FM tower.
Ownership: Tumpike TV.

***Danville**—W40BG, Triple J Community Broadcasting LLC. Phone: 570-459-1869. Fax: 570-459-1383. E-mail: gmicable@ptd.net.
Studio: WYLN-TV, Hazleton, PA 18201.
Technical Facilities: 1000-w TPO, 4.79-kw ERP, 70-ft. above ground, 144-ft. above sea level, lat. 40° 57' 32", long. 76° 42' 54".
Transmitter: Montour Ridge, 1.6-mi. SSW of Mooresburg, PA.
Ownership: Gans Multimedia Partnership.
Personnel: Joseph Gans, President; Kim Strous, Sales Manager; Barry Jais, Chief Engineer.

Dillsburg—W40AF, Waymaker Co. Phone: 717-243-4918. Fax: 717-245-9277.
Studio: 469 E. North St., Carlisle, PA 17013.
Technical Facilities: 1000-w TPO, 6.55-kw ERP, 108-ft. above ground, 1421-ft. above sea level, lat. 40° 07' 20", long. 77° 04' 10".
Transmitter: 1.5-mi. NW of Dillsburg on Long Mountain.
Equipment: ITS transmitter; Bogner antenna.
Satellite earth station: Scientific-Atlanta, 3.5-meter; Standard Communications receivers.
Began Operation: December 16, 1988.
Ownership: Waymaker Co.
Multichannel TV Sound: Stereo only.
Personnel: Hans Welch, General Manager; Curt Cleland, Engineer.

Fairview—W13BY, George W. Kimble.
Technical Facilities: 10-w TPO, 0.223-kw ERP, 89-ft. above ground, 2169-ft. above sea level, lat. 40° 43' 03", long. 77° 53' 30".
Holds CP for change to 9-w TPO, 0.175-kw ERP, 180-ft. above ground, 2730-ft. above sea level, lat. 40° 34' 09", long. 78° 26' 25".
Transmitter to Wopsy Lookout, Logan. BPTVL-960517XG.
Transmitter: Rte. 26, Tussey Mountain.
Ownership: George W. Kimble.

Greensburg—W28AW, Abacus Television. Phone: 202-462-3680. Fax: 202-462-3781. E-mail: abacus@erols.com.
Technical Facilities: 1000-w TPO, 38.96-kw ERP, 185-ft. above ground, 1562-ft. above sea level, lat. 40° 18' 14", long. 79° 35' 48".
Transmitter: W. 245 Brown St., Greensburg.
Equipment: TTC transmitter; Antenna Concepts antenna.
Satellite earth station: Scientific-Atlanta.
Began Operation: May 26, 1995.
Ownership: Abacus Television.
Advertising: Yes. Rates: \$10.00/30 Sec.
Represented (legal): Benjamin Perez.
Personnel: Benjamin Perez, General Manager.
Note: Operating as a translator.

Greensburg—W56CG, Tumpike TV. Phone: 412-322-5526.
Technical Facilities: 1000-w TPO, 38.1-kw ERP, 200-ft. above ground, 1558-ft. above sea level, lat. 40° 18' 14", long. 79° 35' 48".
Transmitter: 245 Brown St.
Began Operation: May 7, 1999.
Ownership: Tumpike TV.

***Harrisburg**—W62CO, Wireless Cable TV of Pennsylvania.
Technical Facilities: 100-w TPO, 1-kw ERP, 118-ft. above ground, 1177-ft. above sea level, lat. 40° 11' 30", long. 76° 52' 03".
Transmitter: Reesers Summit, New Cumberland.
Ownership: Thomas M. & Bonitta J. Balun.

Hawley, Lake Ariel, Greeley & Newfo—WWPS-LP, Ch. 8, Robert G. Neuhaus. Phone: 302-732-1400. Fax: 302-732-3933. E-mail: wewet24@yahoo.com.
Technical Facilities: 40-w TPO, 0.18-kw ERP, 200-ft. above ground, 1945-ft. above sea level, lat. 41° 24' 43", long. 75° 09' 51".
Transmitter: Cellular phone tower, Paper Birch North Rd., Summit of Tanglewood Ski Lift.
Equipment: Acrodyn transmitter; Scala antenna.
Ownership: Robert G. Neuhaus.
Advertising: Yes. Rates: \$30.00/30 Sec.
Represented (sales): Robert Neuhaus.
Represented (engineering): Robert Neuhaus.
Represented (legal): James Bradford Ramsey.
Personnel: Robert Neuhaus, General Manager.

Hazleton—W18CE, Guyon W. Turner. Phone: 610-526-2927. Fax: 610-526-0679. E-mail: guyonturner@compuserve.com. Technical Facilities: 20-w TPO, 0.17-kw ERP, 2146-ft. above sea level, lat. 41° 02' 13", long. 76° 05' 07". Transmitter: Nescocock Mountain. Ownership: Guyon W. Turner.

Hazleton—WYLN-LP, Ch. 35, Triple J Community Broadcasting LLC. Phone: 570-459-1869. Fax: 570-459-1383. E-mail: gmicable@ptd.net. Studio: WYLN-TV, Hazleton, PA 18201. Technical Facilities: 1000-w TPO, 8.9-kw ERP, 98-ft. above ground, 1975-ft. above sea level, lat. 40° 58' 10", long. 75° 57' 24". Transmitter: Intersection of 10th & Thompson Sts. Equipment: Acrodyne transmitter; Scala antenna. Ownership: Gans Multimedia Partnership. Multichannel TV sound: Separate audio program. Advertising: Yes. Personnel: Joseph Gans, President; Terry Herron, Operations Manager; Kim Straus, Sales Manager; Barry Jais, Chief Engineer.

Indiana—WLLS-LP, Ch. 49, Larry L. Schrecongost. Phone: 412-349-2511. Technical Facilities: 1000-w TPO, 21.3-kw ERP, 259-ft. above ground, 1919-ft. above sea level, lat. 40° 37' 38", long. 79° 12' 49". Transmitter: to 1.5-mi. W of Indiana. Ownership: Larry L. Schrecongost.

Kingston—W54B0, Kathy Potera. Technical Facilities: 667-w TPO, 2-kw ERP, 85-ft. above ground, 1585-ft. above sea level, lat. 41° 18' 56", long. 75° 53' 19". Transmitter: Atop Bunker Hill, 0.25-mi. SE of intersection of Bunker Hill & Fire Cut Rds. Ownership: Kathy Potera.

Kittanning—W25AX, Tumpike TV. Phone: 412-322-5526. Technical Facilities: 1000-w TPO, 44-kw ERP, 200-ft. above ground, 1257-ft. above sea level, lat. 40° 47' 19", long. 79° 32' 05". Holds CP for change to 83.4-kw ERP, 435-ft. above ground, 1742-ft. above sea level, lat. 40° 48' 57", long. 79° 30' 10". Transmitter to Rte. 85 N. BMTTL-JE0415UT. Transmitter: Bunker Hill Rd., Kittanning. Began Operation: May 7, 1999. Ownership: Tumpike TV.

Meadville—W52B0, Trinity Broadcasting Network Inc. Technical Facilities: 1000-w TPO, 5.7-kw ERP, 387-ft. above ground, 1821-ft. above sea level, lat. 41° 37' 40", long. 80° 10' 15". Transmitter: 0.81-mi. WSW of Junction of Park Ave. & U.S. Rte. 6, near Meadville. Began Operation: October 21, 1993. Ownership: Trinity Broadcasting Network Inc.

Middleburg—W18BC, Heirloom Ministries Inc. Technical Facilities: 1000-w TPO, 1.185-kw ERP, 112-ft. above ground, 2192-ft. above sea level, lat. 40° 43' 21", long. 77° 07' 22". Transmitter: SW of Middleburg. Began Operation: October 19, 1993. Ownership: Heirloom Ministries Inc. Note: Operating as a translator.

New Castle—W56CL, Bruno-Goodworth Network Inc. Phone: 412-922-9576. Fax: 412-921-6937.

Technical Facilities: 1000-w TPO, 54.5-kw ERP, 187-ft. above ground, 1575-ft. above sea level, lat. 40° 59' 35", long. 80° 19' 14". Holds CP for change to 100-w TPO, 0.848-kw ERP, 453-ft. above ground, 1575-ft. above sea level. BMTTL-960520IA. Transmitter: Rte. 422, W of New Castle. Began Operation: September 26, 1996. Ownership: Bruno-Goodworth Network Inc.

Newport—W67DE, Triple J Community Broadcasting LLC. Phone: 570-459-1869. Fax: 570-459-1383. E-mail: gmicable@ptd.net. Studio: WYLN-TV, Hazleton, PA 18201. Technical Facilities: 100-w TPO, 0.6-kw ERP, 120-ft. above ground, 1500-ft. above sea level, lat. 41° 09' 56", long. 76° 01' 02". Transmitter: Penobscott Mountain SW of Nanticoke. Began Operation: December 11, 1995. Ownership: Gans Multimedia Partnership. Personnel: Joseph Gans, President; Terry Herron, Operations Manager; Kim Straus, Sales Manager; Barry Jais, Chief Engineer.

Philadelphia—W07CB, Philadelphia Television Network Inc. Studio: 44 Yale Ave., Morton, PA 19070. Technical Facilities: 10-w TPO, 0.301-kw ERP, 715-ft. above ground, 751-ft. above sea level, lat. 39° 57' 13", long. 75° 10' 11". Holds CP for change to 0.075-kw ERP, 561-ft. above sea level, lat. 39° 57' 06", long. 75° 09' 39". BMTVL-20000314ABR. Transmitter: 18th & Market Sts. Equipment: Acrodyne transmitter; Scala antenna. Satellite earth station: Winegard, 10-meter. Began Operation: December 24, 1991. Ownership: Philadelphia Television Network Inc. Advertising: Yes. Rates: \$50.00/30 Sec.; \$100.00/Min. \$200.00-\$400.00/30 Min. Represented (engineering): Tom Carpenter. Represented (legal): Barbara G. Scarlata. Personnel: Tom Carpenter, Chief Engineer; Michael Modley, Sales Manager.

Philadelphia—W63CO, Commercial Broadcasting Corp. Technical Facilities: 1000-w TPO, 13.55-kw ERP, 499-ft. above ground, 912-ft. above sea level, lat. 40° 05' 00", long. 75° 10' 47". Transmitter: 1230 E. Mermaid Lane. Ownership: Commercial Broadcasting Corp.

Philadelphia—WXTV-LP, Ch. 35, Univision Television Group Inc. Phone: 201-287-4141. Fax: 201-287-9422. Studio: 6th Flr, 500 Frank W. Burr Blvd, Teaneck, NJ 07666-6802. Technical Facilities: 1000-w TPO, 24.7-kw ERP, lat. 40° 02' 21", long. 75° 14' 13". Ownership: Univision Communications Inc. Personnel: Christina Schwarz, General Manager; Dave Barth, Chief Engineer; Michelle Liebowitz, Sales Manager.

Pittsburgh—W29AV, Abacus Television. Phone: 202-462-3680. Fax: 202-462-3781. Technical Facilities: 715-w TPO, 20.9-kw ERP, 1703-ft. above sea level, lat. 40° 10' 50", long. 80° 16' 52". Transmitter: Canton Twp. substation site. Began Operation: May 7, 1999. Ownership: Abacus Television. Multichannel TV Sound: Stereo only.

Pittsburgh—W35AZ, Benjamin Perez. Phone: 202-462-3680. Fax: 202-462-3781.

Technical Facilities: 1000-w TPO, 5.68-kw ERP, 355-ft. above ground, 1499-ft. above sea level, lat. 40° 26' 46", long. 79° 57' 51". Equipment: Acrodyne transmitter; Antenna Concepts antenna. Satellite earth station: Blonder-Tongue receivers. Began Operation: June 20, 1997. Ownership: Benjamin Perez.

Pittsburgh—W61CC, The Videohouse Inc. Phone: 412-921-7577. Fax: 412-921-6437. E-mail: bruno@thevideohouse.com. Web site: http://www.thevideohouse.com. Technical Facilities: 1000-w TPO, 53-kw ERP, 1725-ft. above sea level, lat. 40° 10' 50", long. 80° 16' 52". Requests modification of CP for change to Ch. 32, 35-kw ERP, 300-ft. above ground, 1117-ft. above sea level, lat. 40° 28' 20", long. 70° 59' 40". BMTTL-JE0415US. Transmitter: Pittsburgh, PA. Equipment: ITS transmitter; Antenna Concepts antenna. Began Operation: July 9, 1997. Ownership: The VideoHouse Inc. Multichannel TV Sound: Stereo and separate audio program. Advertising: Yes. Rates: \$25/30 Sec. Represented (sales): Ron Bruno. Represented (legal): Abacus Communications. Personnel: Ron Bruno, General Manager.

Pittsburgh—W63AU, The Bon-Tele Network. Phone: 412-531-6365. Fax: 724-942-3127. Studio: 1461 Crane Ave., Pittsburh, PA 15220. Technical Facilities: 1.04-kw ERP, 1350-ft. above sea level, lat. 40° 26' 28", long. 80° 01' 32". Transmitter: 1461 Crane Ave., Banksville Park. Equipment: ITS transmitter; Bogner antenna. Satellite earth stations: Scientific-Atlanta receivers. Began Operation: May 4, 1987. Ownership: The Bon-Tele Network. Multichannel TV Sound: Separate audio program. Advertising: Yes. Rates: \$100.00/30 Sec. Personnel: Nancy B. Hahn, General & Sales Manager; Richard Williams, Chief Engineer.

Pittsburgh—W65CG, Trinity Broadcasting Network Inc. Phone: 714-832-2950. Fax: 714-730-0661. Technical Facilities: 2000-w TPO, 0.13-kw ERP, 449-ft. above ground, 1637-ft. above sea level, lat. 40° 24' 42", long. 79° 55' 53". Transmitter: 599 Bolton St. Ownership: Trinity Broadcasting Network Inc.

Pittsburgh—W69CC, Abacus Television. Phone: 202-462-3680. Fax: 202-462-3781. Technical Facilities: 407-w TPO, 11.4-kw ERP, 335-ft. above ground, 1499-ft. above sea level, lat. 40° 26' 46", long. 79° 57' 51". Transmitter: WQED tower, 2850 Burthold St. Equipment: ITS & Acrodyne transmitters; Antenna Concepts antenna. Satellite earth station: Blonder-Tongue receivers. Ownership: Abacus Television. Advertising: Rates: \$30.00/30 Sec. Represented (legal): Benjamin Perez. Personnel: Benjamin Perez, General Manager.

Pittsburgh—WBGN-LP, Ch. 59, Bruno Goodworth Network Inc. Technical Facilities: 1000-w TPO, 8.16-kw ERP, 335-ft. above ground, 1500-ft. above sea level, lat. 40° 26' 46", long. 79° 57' 51". Transmitter: 2850 Burthold St., WQED tower.

Ownership: Bruno-Goodworth Network Inc. Personnel: Bill Saltzgriver, General Manager.

Pittsburgh—WBPA-LP, Ch. 32, Venture Technologies Group LLC. Phone: 323-965-5400. Studio: 500-C Seco Rd., Monroeville, PA 15146. Technical Facilities: 1000-w TPO, 8.47-kw ERP, 266-ft. above ground, 1611-ft. above sea level, lat. 40° 29' 40", long. 80° 01' 08". Holds CP for change to 6.6-kw ERP, 567-ft. above ground, 1876-ft. above sea level, lat. 40° 29' 43", long. 80° 00' 18". Transmitter to WPGH-TV transmitter site. BPTTL-920214BL. Requests modification of CP for change to 16-kw ERP. BMTTL-JF0415BR. Transmitter: Blue Bell site, 122 Blue Bell Rd., Pittsburgh. Equipment: Acrodyne transmitter; Andrew antenna. Satellite earth station: Comtech, 3.8-meter. Began Operation: December 1, 1990. Ownership: Venture Technologies Group LLC. Multichannel TV Sound: Stereo and separate audio program. Advertising: Yes. Rates: \$100.00/30 Sec. Represented (sales): Setel Inc. Represented (engineering): Ventsch Engineering. Represented (legal): Kaye, Scholer, Fierman, Hays & Handler LLP. Personnel: Bill Saltzgriver, General Manager; Roland Martel, Chief Engineer; Mark Truax, Promotion Manager; Jodi Craze, Traffic Manager.

Scranton—W18BN, Commonwealth Telecasters. Phone: 302-732-1400. Fax: 302-732-3933. E-mail: wewetv24@yahoo.com. Technical Facilities: 1000-w TPO, 6.38-kw ERP, 150-ft. above ground, 2441-ft. above sea level, lat. 41° 35' 35", long. 75° 25' 55". Transmitter: 1-mi. N of Rte. 6, Waymart. Equipment: Acrodyne transmitter; Scala antenna. Satellite earth station: IKW receivers. Ownership: Commonwealth Broadcasting. Multichannel TV Sound: Stereo and separate audio program. Represented (sales): Robert Neuhaus. Represented (engineering): Robert Neuhaus. Represented (legal): Robert Neuhaus. Personnel: Robert Neuhaus, General Manager. Note: Operating as a translator.

Sharon—W50BF, Cornerstone Television. Phone: 412-824-3930. Fax: 412-824-5442. Studio: Signal Hill Dr., Wall, PA 15148-1499. Technical Facilities: 1000-w TPO, 0.08-kw ERP, 308-ft. above ground, 1578-ft. above sea level, lat. 41° 14' 17", long. 80° 25' 50". Transmitter: 1.0-mi. E of the intersection of U. S. Rte. 62 & State Rte. 18. Began Operation: September 1, 1991. Ownership: Cornerstone Television Inc. Note: Operating as a translator.

Shickshinny—W68CE, Triple J Community Broadcasting LLC. Phone: 570-459-1869. Fax: 570-459-1383. E-mail: gmicable@ptd.net. Technical Facilities: 100-w TPO, 0.489-kw ERP, 89-ft. above ground, 1627-ft. above sea level, lat. 41° 09' 59", long. 76° 09' 08". Holds CP for change to 0.378-kw ERP. BPTTL-930402ZC. Transmitter: Shickshinny Mountain communications site. Equipment: Acrodyne transmitter; Scala antenna. Ownership: Gans Multimedia Partnership. Advertising: Yes.

Pennsylvania—Low Power Television Stations

Personnel: Joseph Gans, President; Terry Herron, Operations Manager; Kim Straus, Sales Manager; Barry Jais, Chief Engineer.

State College—W07CD, STC License Co. Phone: 727-821-7900.

Technical Facilities: 10-w TPO, 0.281-kw ERP, 89-ft. above ground, 2169-ft. above sea level, lat. 40° 43' 03", long. 77° 53' 30".

Transmitter: Rte. 26, Tussey Mountain, Ferguson/Barree town line.

Ownership: STC License Co.

Note: Operating as a translator.

State College—W29AR, Ann Elizabeth Plenderleith.

Technical Facilities: 1000-w TPO, 11.7-kw ERP, 121-ft. above ground, 2579-ft. above sea level, lat. 40° 55' 10", long. 77° 58' 28".

Transmitter: 1-mi. E of FAA Vortac, Rattlesnake Mountain.

Ownership: AnnElizabeth Plenderleith.

State College—W36BE, WNEP-TV LP. Phone: 717-346-7474. Fax: 717-347-0359. E-mail: email@wnep.com. Web site: <http://www.wnep.com>.

Studio: 16 Montage Mountain Rd., Moosic, PA 18507.

Technical Facilities: 100-w TPO, 4.1-kw ERP, 138-ft. above ground, 2218-ft. above sea level, lat. 40° 43' 03", long. 77° 53' 30".

Transmitter: 1.2-mi. SSW of Pine Grove Mills, near Centre & Huntingdon County line.

Equipment: Emcee transmitter; Bogner antenna.

Ownership: The New York Times Co.

Represented (engineering): Denny & Associates.

Represented (legal): Koteen & Naftalin.

Personnel: Rene Laspina, General Manager; John Gee, General Sales Manager; Ron Schacht, Chief Engineer.

Note: Operating as a translator.

State College—W39BE, WNEP-TV LP. Phone: 717-346-7474. Fax: 717-347-0359. Web site: <http://www.wnet.com>.

Studio: 16 Montage Mountain Rd., Moosic, PA 18507.

Technical Facilities: 100-w TPO, 4.1-kw ERP, 138-ft. above ground, 2218-ft. above sea level, lat. 40° 43' 03", long. 77° 53' 30".

Transmitter: 1.2-mi. SSW of Pine Grove Mills, near Centre & Huntingdon County line.

Equipment: Emcee transmitter; Bogner antenna.

Ownership: The New York Times Co.

Advertising: Yes. Rates: \$1800/30 Sec.

Represented (sales): Millenium.

Represented (engineering): Koteen & Naftalin LLP.

Represented (legal): Denny & Associates.

Personnel: Rene Laspina, General Manager; John Gee, General Sales Manager; Ron Schacht, Chief Engineer; John Wessling, News Director.

Note: Operating as a translator.

Towanda—W69CE, WNEP-TV LP.

Technical Facilities: 1-w TPO, 100-kw ERP, lat. 41° 40' 52", long. 76° 28' 55".

Transmitter: Kellogg Mountain, 2-mi. S of Monroetown.

Ownership: The New York Times Co.

Represented (sales): Millenium.

Represented (engineering): Denny & Associates.

Represented (legal): Koteen & Naftalin LP.

Personnel: Rene Laspina, General Manager; Ron Schacht, Chief Engineer; John Gee, Sales Manager.

Note: Operating as a translator.

***Uniontown**—W35AW, Turnpike TV.

Technical Facilities: 100-w TPO, 1.031-kw ERP, 141-ft. above ground, 2720-ft. above sea level, lat. 39° 51' 17", long. 79° 39' 27".

Transmitter: Tower Power Inc. tower.

Ownership: Turnpike TV.

***Uniontown**—W45AU, Abacus Television.

Phone: 202-462-3680. Fax: 202-462-3781. E-mail: abacus@erols.com.

Technical Facilities: 1000-w TPO, 0.47-kw ERP, 213-ft. above ground, 2956-ft. above sea level, lat. 39° 48' 41", long. 79° 41' 30".

Transmitter: Summit Rd.

Equipment: Larcam & TTC transmitters; Bogner antenna.

Ownership: Abacus Television.

Multichannel TV Sound:

Personnel: Benjamin Peraz, General Manager.

Note: Operating as a translator.

***Wilkes-Barre**—W10CB, Robert H. Shreffler.

Technical Facilities: 10-w TPO, 0.071-kw ERP, 95-ft. above ground, 2195-ft. above sea level, lat. 41° 10' 58", long. 75° 52' 21".

Transmitter: 16 Montage Rd., Moosic.

Ownership: Robert H. Shreffler.

Wilkes-Barre/Pittston—W07BV, Diocese of Scranton. Phone: 570-346-8953. Fax: 570-346-8958.

Studio: 400 Wyoming Ave., Scranton, PA 18503.

Technical Facilities: 10-w TPO, 0.079-kw ERP, 400-ft. above ground, 2198-ft. above sea level, lat. 41° 11' 54", long. 75° 49' 12".

Transmitter: 4.5-mi. SE of city center, N of Rte. 933.

Equipment: Emcee transmitter; Scala antenna.

Satellite earth stations: ChannelMaster, 3-meter; Chapparral, 3-meter.

Began Operation: November 1, 1989.

Ownership: Diocese of Scranton.

Personnel: James Brennan, General Manager; Maria Orzel, Executive Director.

Williamsport—W05BG, Triple J Community Broadcasting LLC. Phone: 570-459-1869. Fax: 570-459-1383. E-mail: gmicable@ptd.net. Studio: WYLN-TV, Hazleton, PA 18201.

Technical Facilities: 10-w TPO, 0.017-kw ERP, 174-ft. above ground, 2014-ft. above sea level, lat. 41° 13' 08", long. 76° 57' 27".

Transmitter: Bald Eagle Mountain, Skyline Dr.

Ownership: Gans Multimedia Partnership.

Advertising: Yes.

Personnel: Joseph Gans, President; Darlene VanBlargan, General Manager; Terry Herron, Operations Manager; Kim Straus, Sales Manager; Barry Jais, Chief Engineer; Robert Jais, Chief Engineer; Ralph Romano, Sales Manager.

Williamsport—W09BL, Penn Central Broadcasting Inc. Phone: 215-435-5913.

Technical Facilities: 0.37-kw ERP, lat. 41° 13' 08", long. 76° 57' 27".

Transmitter: 1-mi. N of Fulton on Hwy. 51, N of intersection with Collier Rd.

Ownership: Penn Central Broadcasting Inc.

Williamsport—W20AD, WNEP-TV LP. Phone: 717-346-7474. Fax: 717-347-0359. E-mail: email@wnep.com. Web site: <http://www.wnep.com>.

Technical Facilities: 100-w TPO, 0.4-kw ERP, 125-ft. above ground, 915-ft. above sea level, lat. 41° 14' 53", long. 77° 01' 58".

Transmitter: Near Wildwood Cemetery, Williamsport.

Ownership: The New York Times Co.

Advertising: Yes. Rates: \$1800/30 Sec.

Represented (sales): Millenium.

Represented (engineering): Denny & Associates.

Represented (legal): Koteen & Naftalin LLP.

Personnel: Rene Laspina, General Manager; Ron Schacht, Chief Engineer; John Gee, Sales Manager.

Note: Operating as a translator.

***Williamsport**—W32BC, Triple J Community Broadcasting LLC. Phone: 570-459-1869. Fax: 570-459-1383. E-mail: gmicable@ptd.net. Studio: WYLN-TV, Hazleton, PA 18201.

Technical Facilities: 100-w TPO, 0.8433-kw ERP, 2055-ft. above sea level, lat. 41° 12' 32", long. 76° 57' 30".

Transmitter: N. White Deer Ridge, S of Williamsport.

Ownership: Gans Multimedia Partnership.

Personnel: Joseph Gans, President; Terry Herron, Operations Manager; Kim Straus, Sales Manager; Barry Jais, Chief Engineer.

Williamsport—W39BT, Trinity Broadcasting Network Inc. Phone: 714-832-2950.

Technical Facilities: 1000-w TPO, 1.6-kw ERP, 157-ft. above ground, 1778-ft. above sea level, lat. 41° 11' 57", long. 77° 07' 38".

Transmitter: Bald Eagle Mountain.

Began Operation: September 24, 1986.

Ownership: Trinity Broadcasting Network Inc.

Represented (engineering): Smith & Fisher.

Represented (legal): Colby M. May.

Personnel: Paul Crouch, General Manager; Ben Miller, Chief Engineer; Rod Henke, Sales Manager.

Williamsport—W62CS, Triple J Community Broadcasting LLC. Phone: 570-459-1869. Fax: 570-459-1383. E-mail: gmicable@ptd.net. Studio: WYLN-TV, Hazleton, PA 18201.

Technical Facilities: 1000-w TPO, 8.61-kw ERP, 118-ft. above ground, 1949-ft. above sea level, lat. 41° 13' 08", long. 76° 57' 27".

Transmitter: Bald Eagle Mountain, 2.5-mi. SE of Williamsport.

Began Operation: April 23, 1998.

Ownership: Gans Multimedia Partnership.

Personnel: Joseph Gans, President; Terry Herron, Operations Manager; Kim Straus, Sales Manager; Barry Jais, Chief Engineer.

Wyndmoor—WELL-LP, Ch. 8, RJ Broadcasting Co.

Technical Facilities: 20-w TPO, 0.085-kw ERP, 300-ft. above ground, 712-ft. above sea level, lat. 40° 04' 57", long. 75° 10' 54".

Holds CP for change to: 78-w TPO, 0.1-kw ERP, 249-ft. above ground, 663-ft. above sea level. BPTVL-980129JB.

Transmitter: 1230 E. Mermaid Lane, Wyndmoor.

Began Operation: January 18, 1996.

Ownership: R J Broadcasting Co.

York—W23AY, Wireless Cable TV of Pennsylvania.

Technical Facilities: 1000-w TPO, 8.57-kw ERP, 177-ft. above ground, 856-ft. above sea level, lat. 39° 56' 30", long. 76° 41' 55".

Holds CP for change to: 8.3-kw ERP, 164-ft. above ground, 843-ft. above sea level. BPTTL-960517PJ.

Transmitter: 1945 S. Queen St.

Ownership: Thomas M. & Bonnita J. Bakun.

Rhode Island

Newport—W47AJ, BTV Associates.

Technical Facilities: 1000-w TPO, 38.3-kw ERP, 269-ft. above ground, 436-ft. above sea level, lat. 41° 29' 52", long. 71° 31' 42".

Transmitter: Plains Rd., Rhode Island U., Kingston.

Ownership: BTV Associates.

***Providence**—W54BQ, Venture Technologies Group LLC. Phone: 323-469-5696. Fax: 323-469-2193.

Technical Facilities: 689-w TPO, 4.75-kw ERP, 830-ft. above ground, 459-ft. above sea level, lat. 41° 49' 33", long. 71° 24' 40".

Requests modification of CP for change to: 9.7-kw ERP, 984-ft. above sea level, lat. 41° 52' 14", long. 71° 17' 45". Transmitter to 33 Pine St. BMTTL-JF04158S.

Transmitter: One Hospital Trust Plaza.

Equipment: ITS transmitter; Antenna Concepts antenna.

Ownership: Venture Technologies Group LLC.

Multichannel TV Sound: Stereo only.

Represented (legal): Kaye, Scholer, Fierman, Hays & Handler LLP.

Personnel: Garry Spire, General Manager; Donald S. Wilson, Chief Engineer.

Providence—WRIV-LP, Ch. 50, Viking Communications Inc. Phone: 401-272-2558. Fax: 401-351-0726.

Technical Facilities: 1000-w TPO, 18.44-kw ERP, 448-ft. above ground, 892-ft. above sea level, lat. 41° 48' 12", long. 71° 33' 27".

Transmitter: Peck Hill, 6-mi. W of Providence.

Equipment: Acrodyne transmitter; Antenna Concepts antenna.

Satellite earth station: Scientific-Atlanta, 3.4-meter.

Began Operation: June 7, 1993.

Ownership: Viking Communications Inc.

Advertising: Yes. Rates: \$50.00/30 Sec.

Personnel: Philip R. DeSano, Owner.

South Carolina

Beaufort—W19CH, Trinity Broadcasting Network Inc. Phone: 714-832-2950. Fax: 714-730-0661.

Technical Facilities: 1000-w TPO, 4-kw ERP, 384-ft. above ground, 394-ft. above sea level, lat. 32° 24' 05", long. 80° 44' 21".

Transmitter: 2.2 mi. NNW intersection of S.R. 280 & S.R. 281.

Began Operation: April 6, 1998.

Ownership: Trinity Broadcasting Network Inc.

Note: Licensed as a translator.

Charleston—W44AX, Trinity Broadcasting Network Inc. Phone: 714-832-2950. Fax: 714-730-0611.

Technical Facilities: 1000-w TPO, 6.5-kw ERP, 492-ft. above ground, 505-ft. above sea level, lat. 32° 49' 04", long. 79° 50' 08".

Holds CP for change to: 20.3-kw ERP, 505-ft. above ground, 1614-ft. above sea level. BMTTL-97107JE.

Transmitter: WEZL(FM) tower, 0.8-mi. ENE of U.S. Rte. 17 & Ocean Hwy. intersection near.

Began Operation: March 5, 1991.

Ownership: Trinity Broadcasting Network Inc.

Represented (engineering): Smith & Fisher.

Represented (legal): Colby M. May.

Personnel: Paul Crouch, General Manager; Ben Miller, Chief Engineer; Rod Henke, Sales Manager.

***Charleston**—W60BP, Charles S. Namey. Phone: 407-740-8422.

Technical Facilities: 1000-w TPO, 42.4-kw ERP, 135-ft. above sea level, lat. 32° 48' 47", long. 79° 57' 04".

Holds CP for change to: 30.4-kw ERP, 377-ft. above ground, 394-ft. above sea level, lat.

The Authoritative Weekly News Service Covering
 Federal, State and Local Cable Activities and Trends

**WARREN'S CABLE REGULATION
 MONITOR**

For Information, call 800-771-9202

32° 49' 14", long. 79° 57' 25". Transmitter to Braswell St. BMDPTL-970630IB.
 Transmitter: Mount Pleasant St.
 Ownership: Charles S. Namey.

Charleston—WCHD-LP, Ch. 49, Izzo Living Trust. Phone: 562-432-3099.

Technical Facilities: 1000-w TPO, 40.3-kw ERP, 315-ft. above sea level, lat. 32° 49' 01", long. 79° 50' 06".

Transmitter: 0.76-mi. ENE of intersection of U. S. 17 & Ocean Hwy., Mount Pleasant.
 Equipment: Acrodyne transmitter; Scala antenna.
 Satellite earth station: Comtech, 5-meter; M/A-Com receivers.

Began Operation: June 10, 1994.

Ownership: Izzo Living Trust.
 Multichannel TV Sound: Stereo and separate audio program.

Represented (sales): Three River Broadcasting.
 Represented (legal): Irwin, Campbell & Tanenwald PC.
 Personnel: Julio Izzo, General Manager; Richard Cox, Sales Manager.

Charleston—WJRB-LP, Ch. 18, Raul Infante Jr. Phone: 843-572-0337. Fax: 843-572-0337.
 Studio: 524 Bayshore Blvd., Goose Creek, SC.

Technical Facilities: 2000-w TPO, 37.8-kw ERP, 466-ft. above ground, 482-ft. above sea level, lat. 32° 49' 01", long. 79° 50' 06".
 Transmitter: SE of Rte. 701.

Equipment: ITS transmitter; Dielectric antenna.
 Satellite earth station: Transmit/receive Paracclipse, 3.8-meter.

Began Operation: August 4, 1997.
 Ownership: Raul Infante Jr.
 Represented (legal): Ashton Hardy.

Columbia—W43BS, Towers Inc. Phone: 803-771-9800.

Technical Facilities: 1000-w TPO, 0.31-kw ERP, 446-ft. above ground, 669-ft. above sea level, lat. 34° 00' 04", long. 81° 02' 05".

Transmitter: Corner of Gervais & Assembly Sts.
 Began Operation: May 7, 1999.
 Ownership: Towers Inc.

Columbia—W67DP, Towers Inc.

Technical Facilities: 1000-w TPO, 21.2-kw ERP, 180-ft. above ground, 653-ft. above sea level, lat. 35° 52' 27", long. 81° 11' 05".

Transmitter: Side of existing tower, 1.4-mi. NE of intersection of SR 302 & 6, near Edmond.
 Began Operation: December 4, 1998.
 Ownership: Towers Inc.

Columbia-Orangeburg—W29CN, Dove Broadcasting Inc.

Technical Facilities: 1000-w TPO, 24-kw ERP, 715-ft. above ground, 974-ft. above sea level, lat. 33° 46' 52", long. 80° 55' 14".

Holds CP for change to 3.2-kw ERP, 984-ft. above sea level. BPTTL-19990803JB.
 Transmitter: 10.5-mi. NE of Swansea.
 Began Operation: June 12, 1997.
 Ownership: Dove Broadcasting Inc.
 Note: Operating as a translator.

Florence—W66DE, Carolina Christian Broadcasting Inc. Phone: 864-244-1616.

Technical Facilities: 1000-w TPO, 87-kw ERP, 317-ft. above ground, 410-ft. above sea level, lat. 34° 04' 56", long. 79° 37' 19".

Holds CP for change to 2000-w TPO, 12-kw ERP, 699-ft. above ground, 823-ft. above sea level, lat. 34° 16' 17", long. 79° 43' 34".
 Transmitter to 1.3-mi. W of I-95 & SR 327, near Florence. BMDPTL-JG0601JV.

Transmitter: N of Rte. 46 on WMTX-FM tower, Pamplico.

Began Operation: March 1, 1996.
 Ownership: Carolina Christian Broadcasting Co.
 Note: Operating as a translator.

Florence—WEYB-LP, Ch. 56, WELY Inc.

Technical Facilities: 1000-w TPO, 10.6-kw ERP, 584-ft. above ground, 705-ft. above sea level, lat. 34° 07' 45", long. 79° 50' 06".

Holds CP for change to 13.8-kw ERP. BPTTL-890310XE.

Transmitter: Knollwood Dr., 6-mi. SW of Florence.
 Ownership: JME Media Inc.

***Garden City**—W55CE, H. Leon Drye Jr. Phone: 304-255-1501.

Technical Facilities: 1000-w TPO, 15.5-kw ERP, 167-ft. above ground, 174-ft. above sea level, lat. 33° 31' 01.50", long. 78° 59' 31.50".

Transmitter: 104 N. Waccamaw Dr.
 Ownership: H. Leon Drye Jr.
 Advertising: Yes.

Georgetown—W54BI, Trinity Broadcasting Network Inc. Phone: 714-832-2950. Fax: 714-730-0661.

Technical Facilities: 100-w TPO, 1.2-kw ERP, 102-ft. above ground, 107-ft. above sea level, lat. 33° 22' 15", long. 79° 16' 39".

Requests CP for change to Ch. 21, 1000-w TPO, 15.9-kw ERP, 253-ft. above sea level, lat. 34° 44' 56", long. 77° 24' 51". Transmitter to side of existing WJNC(AM) tower, Jacksonville. BPTTL-930402H6.

Transmitter: Screven St., near Church St.
 Began Operation: September 21, 1990.
 Ownership: Trinity Broadcasting Network Inc.

Hilton Head Island—W35AY, Myron K. Hines.

Technical Facilities: 1000-w TPO, 43.1-kw ERP, 299-ft. above ground, 322-ft. above sea level, lat. 32° 15' 30", long. 82° 52' 48".

Transmitter: Approx. 1.6-mi. from Bluffton.
 Ownership: Myron K. Hines.

Hilton Head Island—W53BX, Timothy A. Pipher.

Technical Facilities: 100-w TPO, 0.459-kw ERP, 59-ft. above ground, 58-ft. above sea level, lat. 32° 09' 17", long. 80° 45' 47".

Transmitter: Marriott Center.
 Ownership: Timothy A. Pipher.

***Honea Path**—W65DS, Towers Inc.

Technical Facilities: 1000-w TPO, 2.3-kw ERP, 121-ft. above ground, 2113-ft. above sea level, lat. 34° 56' 26", long. 82° 24' 41".

Transmitter: WGGG-TV tower, Paris Mountain.
 Ownership: Towers Inc.

***Myrtle Beach**—W28CF, Timothy K. Hall.

Technical Facilities: 130-w TPO, 1-kw ERP, 600-ft. above ground, 390-ft. above sea level, lat. 33° 56' 14", long. 78° 57' 53".

Holds CP for change to 2000-w TPO, 120.62-kw ERP, 388-ft. above sea level, lat. 33° 35' 27", long. 79° 02' 55". Transmitter to E of Hwy. 707, Socastee Township. BPTTL-981217JA.

Transmitter: 8-mi. NE of Conway.
 Ownership: Timothy K. Hall.

***Myrtle Beach**—W34CB, Robert Santore.

Technical Facilities: 143-w TPO, 1-kw ERP, 363-ft. above ground, 384-ft. above sea level, lat. 33° 56' 14", long. 78° 57' 53".

Transmitter: 8-mi. NE of Conway.
 Ownership: Robert Santore.

Myrtle Beach—W34CQ, Trinity Broadcasting Network Inc. Phone: 714-832-2950. Fax: 714-730-0661.

Technical Facilities: 1000-w TPO, 50.4-kw ERP, 72-ft. above ground, 85-ft. above sea level, lat. 33° 35' 27", long. 79° 02' 53".

Holds CP for change to 11.8-kw ERP, 400-ft. above ground, 420-ft. above sea level, lat. 33° 35' 27", long. 79° 02' 55". Transmitter to 1.2-mi. S of Burgess. BPTT-990125JB.

Transmitter: N of 21st Ave., between Oak & By-pass.
 Began Operation: March 1, 1992.
 Ownership: Trinity Broadcasting Network Inc.

***Myrtle Beach**—W59CU, Robert Santore.

Technical Facilities: 130-w TPO, 1-kw ERP, 600-ft. above ground, 390-ft. above sea level, lat. 33° 56' 14", long. 78° 57' 53".

Transmitter: 8-mi. NE of Conway.
 Ownership: Robert Santore.

Myrtle Beach—W61CQ, Suzanne L. Newell.

Technical Facilities: 130-w TPO, 1-kw ERP, 600-ft. above ground, 390-ft. above sea level, lat. 33° 56' 14", long. 78° 57' 53".

Transmitter: 8-mi. NE of Conway.
 Ownership: Suzanne L. Newell.

***Myrtle Beach**—W61DI, Missionary Broadcasters Inc.

Technical Facilities: 2000-w TPO, 29.4-kw ERP, 176-ft. above ground, 188-ft. above sea level, lat. 33° 50' 10", long. 78° 51' 18".

Transmitter to 6.8-mi. N of Myrtle Beach. BPTTL-831214RC.
 Ownership: Missionary Broadcasters Inc.

***Myrtle Beach**—W65DB, Walter Schindler.

Technical Facilities: 130-w TPO, 1-kw ERP, 600-ft. above ground, 384-ft. above sea level, lat. 33° 56' 14", long. 78° 57' 53".

Transmitter: 8-mi. NE of Conway.
 Ownership: Walter Schindler.

***Myrtle Beach**—W69DT, Jane Matthews.

Technical Facilities: 130-w TPO, 1-kw ERP, 493-ft. above ground, 390-ft. above sea level, lat. 33° 56' 14", long. 78° 57' 53".

Transmitter: 7.9-mi. NE of Conway.
 Ownership: Jane Matthews.

Myrtle Beach—WGSC-LP, Ch. 8, Beach TV of South Carolina Inc. Phone: 904-234-2733.

Technical Facilities: 10-w TPO, 0.166-kw ERP, 259-ft. above ground, 266-ft. above sea level, lat. 33° 45' 43", long. 78° 47' 11".

Transmitter: Maison-Sur-Mer Condominium, 9650 Shore Dr., Myrtle Beach.
 Ownership: Beach TV of South Carolina Inc.

Myrtle Beach—WGSJ-LP, Ch. 11, Beach TV of South Carolina Inc. Phone: 904-234-2773.

Technical Facilities: 10-w TPO, 0.166-kw ERP, 259-ft. above ground, 266-ft. above sea level, lat. 33° 45' 43", long. 78° 47' 11".

Transmitter: 9650 Shore Dr., Myrtle Beach.
 Ownership: Beach TV of South Carolina Inc.

North Charleston—W57DI, Thomas B. Daniels. Phone: 803-744-7497.

Technical Facilities: 1000-w TPO, 10.6-kw ERP, 252-ft. above ground, 282-ft. above sea level, lat. 32° 55' 42", long. 80° 06' 13".

Holds CP for change to 283-ft. above sea level. BMDPTL-19990225JD.

Transmitter: 1-mi. N of Ashley Church.
 Began Operation: September 26, 1999.
 Ownership: Thomas B. Daniels.

***North Charleston**—WJNL-LP, Ch. 57, Thomas B. Daniels. Phones: 843-744-7497; 843-554-1063. Fax: 843-747-3922.

Technical Facilities: 1000-w TPO, 9.491-kw ERP, 267-ft. above ground, 2978-ft. above sea level, lat. 32° 55' 42", long. 80° 06' 13".

Holds CP for change to 10.62-kw ERP, 252-ft. above ground, 282-ft. above sea level. BMDPTL-990210JL.

Transmitter: North Stratton Dr., 1-mi. N of Ashley Church.
 Ownership: Thomas B. Daniels.

Represented (sales): Roslin.

Represented (engineering): Cavel, Mertz & Davis.

Represented (legal): Dan Alpert.
 Personnel: Cliff Fletcher, General Manager.

Orangeburg—W17AE, Columbia Television Broadcasters Inc. Phone: 803-754-7525. Fax: 803-754-6147.

Technical Facilities: 12.1-kw ERP, 249-ft. above ground, 571-ft. above sea level, lat. 33° 27' 53", long. 80° 56' 42".

Transmitter: 5.5-mi. SW of Orangeburg.
 Began Operation: August 1, 1988.
 Ownership: Columbia Television Broadcasters Inc.

Note: Operating as a translator.

***Summerville**—W48BV, Towers Inc. Phone: 803-771-9800.

Technical Facilities: 1000-w TPO, 39-kw ERP, 348-ft. above ground, 430-ft. above sea level, lat. 33° 02' 15", long. 80° 09' 50".

Transmitter: Off Hwy. 17A, near Summerville.
 Ownership: Towers Inc.

South Dakota

Aberdeen—K35FJ, Trinity Broadcasting Network Inc. Phone: 714-832-2950. Fax: 714-730-0661.

Technical Facilities: 100-w TPO, 1.3-kw ERP, 187-ft. above ground, 1486-ft. above sea level, lat. 45° 27' 50", long. 98° 29' 17".

Transmitter: Atop the Alonzo Ward Hotel, 104 S. Main St., Aberdeen.

Equipment: ITS transmitter; Scala antenna.
 Satellite earth station: Scientific-Atlanta, 3.2-meter; Standard Electronics receivers.

Began Operation: August 1, 1991.

Ownership: Trinity Broadcasting Network Inc.
 Represented (sales): Media Services Group Inc.

Represented (engineering): Smith & Fisher.
 Represented (legal): Joseph E. Dunne III.

South Dakota—Low Power Television Stations

- Personnel: Paul F. Crouch, General Manager; Rod Henke, Sales Manager; Ben Miller, Chief Engineer.
Note: Licensed as a translator.
- Aberdeen**—K39CZ, Quanta Communications. Technical Facilities: 734-w TPO, 8.32-kw ERP, 1465-ft. above sea level, lat. 45° 28' 19", long. 98° 31' 17".
Transmitter: 1.7-mi. NW of Aberdeen.
Ownership: Independent Communications Inc.
Note: Operating as a translator.
- Brookings**—K50DG, Independent Communications Inc. Phone: 605-338-0017. Fax: 605-338-7173.
Technical Facilities: 50-w TPO, 0.45-kw ERP, 125-ft. above ground, 1804-ft. above sea level, lat. 44° 18' 03", long. 96° 46' 00".
Transmitter: 22nd St. & Eastbrook Dr.
Ownership: Independent Communications Inc.
- Brookings**—K59GX, Red River Broadcast Corp. Phone: 214-703-7380.
Technical Facilities: 1000-w TPO, 9.2-kw ERP, 430-ft. above ground, 1968-ft. above sea level, lat. 44° 20' 22", long. 96° 45' 58".
Holds CP for change to 9.7-kw ERP, 339-ft. above ground, 1959-ft. above sea level, lat. 44° 20' 22", long. 96° 46' 06". Transmitter to 0.9-mi. NNW of Rte. 14 & State Rte. 29/77 intersection. BPTT-960503IA.
Transmitter: 1-mi. NNW of junction of bypass Rte. 14 & State Rte. 29/77.
Began Operation: April 1, 1992.
Ownership: Red River Broadcast Corp.
- Huron**—K38CQ, Trinity Broadcasting Network Inc. Phone: 714-832-2950. Fax: 714-730-0661.
Technical Facilities: 1000-w TPO, 9.7-kw ERP, 259-ft. above ground, 1549-ft. above sea level, lat. 44° 20' 32", long. 98° 14' 38".
Transmitter: 2.5-mi. SSW of intersection of U. S. Rte. 14 & State Rd. 37.
Equipment: ITS transmitter; Andrew antenna. Satellite earth station: Scientific-Atlanta, 3.2-meter; Standard Components receivers.
Began Operation: June 15, 1992.
Ownership: Trinity Broadcasting Network Inc.
Represented (sales): Media Services Group Inc.
Represented (engineering): Smith & Fisher.
Represented (legal): Joseph E. Dunne III.
Personnel: Paul F. Crouch, General Manager; Ben Miller, Chief Engineer; Rod Henke, Sales Manager.
- Huron**—K40DN, Crossroads Communications Co. Phone: 312-428-5542.
Technical Facilities: 1000-w TPO, 35.44-kw ERP, 297-ft. above ground, 1572-ft. above sea level, lat. 44° 18' 28", long. 98° 15' 14".
Transmitter: 4-mi. S & 2-mi. W of Huron on Hwy. 37.
Ownership: Crossroads Communications Co.
- Madison**—K27DB, Trinity Broadcasting Network Inc. Phone: 714-832-2950. Fax: 714-730-0661.
Technical Facilities: 1000-w TPO, 9.9-kw ERP, 295-ft. above ground, 2096-ft. above sea level, lat. 43° 56' 10", long. 97° 07' 55".
Transmitter: 4.5-mi. S of Madison.
Began Operation: June 29, 1992.
Ownership: Trinity Broadcasting Network Inc.
- Pickstown**—K14JI, Hugo Zephier. Phone: 605-384-5552.
Technical Facilities: 100-w TPO, 0.938-kw ERP, 180-ft. above ground, 2020-ft. above sea level, lat. 43° 04' 59", long. 98° 28' 27".
Transmitter: 3-mi. ENE of Pickstown.
Ownership: Hugo Zephier.
- Pickstown**—K16DV, Hugo Zephier. Phone: 605-384-5552.
Technical Facilities: 100-w TPO, 0.935-kw ERP, 171-ft. above ground, 2020-ft. above sea level, lat. 43° 04' 59", long. 98° 28' 27".
Transmitter: 3-mi. ENE of Pickstown.
Ownership: Hugo Zephier.
- Pickstown**—K18ES, Hugo Zephier. Phone: 605-384-5552.
Technical Facilities: 100-w TPO, 0.935-kw ERP, 171-ft. above ground, 2020-ft. above sea level, lat. 43° 04' 59", long. 98° 28' 27".
Transmitter: 3-mi. ENE of Pickstown.
Ownership: Hugo Zephier.
- Pickstown**—K20FE, Garrett Courmoyer. Phone: 605-384-5552.
Technical Facilities: 100-w TPO, 0.929-kw ERP, 171-ft. above ground, 2020-ft. above sea level, lat. 43° 04' 59", long. 98° 28' 27".
Transmitter: 3-mi. ENE of Pickstown.
Ownership: Garrett Courmoyer.
- Pickstown**—K64FE, Garrett Courmoyer. Phone: 605-384-5552.
Technical Facilities: 100-w TPO, 0.875-kw ERP, 173-ft. above ground, 2024-ft. above sea level, lat. 43° 04' 59", long. 98° 28' 27".
Transmitter: 3-mi. ENE of Pickstown.
Ownership: Garrett Courmoyer.
- Pickstown**—K66FF, Hugo Zephier. Phone: 605-384-5552.
Technical Facilities: 100-w TPO, 0.935-kw ERP, 171-ft. above ground, 2020-ft. above sea level, lat. 43° 04' 59", long. 98° 28' 27".
Transmitter: 3-mi. ENE of Pickstown.
Ownership: Hugo Zephier.
- Pickstown**—K68ES, Hugo Zephier. Phone: 605-384-5552.
Technical Facilities: 100-w TPO, 0.871-kw ERP, 173-ft. above ground, 2022-ft. above sea level, lat. 43° 04' 59", long. 98° 28' 27".
Transmitter: 3.1-mi. ENE of Pickstown, N side of State Hwy. 64.
Ownership: Hugo Zephier.
- Pickstown, Wagner & Lake Andes**—K38ER, Garrett Courmoyer. Phone: 605-384-5552.
Technical Facilities: 100-w TPO, 0.906-kw ERP, 173-ft. above ground, 2024-ft. above sea level, lat. 43° 04' 59", long. 98° 28' 27".
Transmitter: 3.1-mi. ENE of Pickstown, N side of State Hwy. 64.
Ownership: Garrett Courmoyer.
- Pickstown, Wagner & Lake Andes**—K40EW, Garrett Courmoyer. Phone: 605-384-5552.
Technical Facilities: 100-w TPO, 0.904-kw ERP, 173-ft. above ground, 2024-ft. above sea level, lat. 43° 04' 59", long. 98° 28' 27".
Transmitter: 3-mi. ENE of Pickstown, N side of State Hwy. 64.
Ownership: Garrett Courmoyer.
- Pickstown, Wagner & Lake Andes**—K45EQ, Lonnie Femau. Phone: 605-654-2890.
Technical Facilities: 774-w TPO, 0.898-kw ERP, 173-ft. above ground, 2024-ft. above sea level, lat. 43° 04' 59", long. 98° 28' 27".
Transmitter: 3.1-mi. ENE of Pickstown, N side of State Hwy. 64.
Ownership: Lonnie Femau.
- Pickstown, Wagner & Lake Andes**—K47FE, Lonnie Femau. Phone: 605-654-2890.
Technical Facilities: 100-w TPO, 0.896-kw ERP, 173-ft. above ground, 2024-ft. above sea level, lat. 43° 04' 59", long. 98° 28' 27".
Transmitter: 3-mi. ENE of Pickstown, N side of State Hwy. 64.
Ownership: Lonnie Femau.
- Pierre**—K18BC, Kay Cee Television. Technical Facilities: 11.5-kw ERP, lat. 44° 22' 16", long. 100° 24' 17".
Ownership: Kay Cee Television.
- Pierre**—K59FU, Dennis E. Thomas. Phone: 717-243-1951.
Technical Facilities: 1000-w TPO, 15.4-kw ERP, 141-ft. above ground, 1824-ft. above sea level, lat. 44° 21' 30", long. 100° 23' 20".
Transmitter: 0.19-mi. S of U.S. 14 & Cedar Hill.
Ownership: Dennis E. Thomas.
- Rapid City**—K33CO, Trinity Broadcasting Network Inc. Phone: 714-832-2950. Fax: 714-730-0661.
Technical Facilities: 1000-w TPO, 11.4-kw ERP, 404-ft. above ground, 4232-ft. above sea level, lat. 44° 02' 48", long. 103° 14' 46".
Transmitter: 3941 Skyline Dr.
Equipment: TTC transmitter; Bogner antenna. Satellite earth station: Scientific-Atlanta, 3.2-meter; Standard Communications receivers.
Ownership: Trinity Broadcasting Network Inc.
Represented (sales): Media Services Group Inc.
Represented (engineering): Smith & Fisher.
Represented (legal): Joseph E. Dunne III.
Personnel: Paul F. Crouch, General Manager; Ben Miller, Chief Engineer; Rod Henke, Sales Manager.
- Rapid City**—KKRA-LP, Ch. 24, Rapid City Broadcasting Co. Phone: 605-355-0024. Fax: 605-355-9274.
Technical Facilities: 382-w TPO, 11.8-kw ERP, 247-ft. above ground, 4006-ft. above sea level, lat. 44° 05' 33", long. 103° 14' 53".
Transmitter: 1000 Cowboy Hill.
Equipment: ADC transmitter; Andrew antenna.
Began Operation: July 15, 1996.
Ownership: Rapid Broadcasting Co.
Advertising: Yes.
Represented (sales): Blair Television.
Represented (engineering): Graham Brock.
Represented (legal): Cole, Raywid & Braverman LLP.
Personnel: Jim Simpson, General Manager; Mike Morgan, Manager of Development; Darren Koehne, Sales Manager; John Bennett, Chief Engineer; Terry Keegan, News Director.
- Rapid City**—KNBN-LP, Ch. 27, Rapid Broadcasting Co. Phone: 605-355-0024. Fax: 605-355-9274.
Studio: 2424 S. Plaza Dr., Rapid City, SD 57702.
Technical Facilities: 1000-w TPO, 57.6-kw ERP, 247-ft. above ground, 4005-ft. above sea level, lat. 44° 05' 33", long. 103° 14' 53".
Transmitter: Cowboy Hill.
Equipment: ADC transmitter; Andrew antenna.
Began Operation: July 15, 1996.
Ownership: Rapid Broadcasting Co.
Multichannel TV Sound: Stereo only.
Advertising: Yes.
Represented (sales): Blair Television.
Represented (engineering): Graham Brock Inc.
Represented (legal): Cole, Raywid & Braverman LLP.
Personnel: Jim Simpson, General Manager; Mike Morgan, Manager of Development; Darren Koehne, Sales Manager; John Bennett, Chief Engineer.
- Sioux Falls**—K42CC, Tony Dock. Technical Facilities: 1000-w TPO, 0.88-kw ERP, 141-ft. above ground, 1690-ft. above sea level, lat. 43° 28' 28", long. 96° 45' 26".
Transmitter: 3-mi. S & 0.5-mi. W of I-229 & Western Ave.
Began Operation: September 1, 1984.
Ownership: Tony Dock.
- Sioux Falls**—K48DK, Stuart E. Moen. Phone: 605-331-0029. Fax: 605-331-0029.
Studio: 101 S. Main, Suite M120, Sioux Falls, SD 57102.
Technical Facilities: 100-w TPO, 0.86-kw ERP, 98-ft. above ground, 1506-ft. above sea level, lat. 43° 32' 51", long. 96° 43' 12".
Transmitter: South Dakota Tower.
Ownership: Stuart E. Moen.
Personnel: Rey Franko, General Manager.
- Sioux Falls**—K53EG, Siouxland Christian Broadcasting. Phones: 605-332-5565; 605-332-5586. Fax: 605-332-9188.
Studio: 1000 E. 41st St., Sioux Falls, SD 57105.
Technical Facilities: 1000-w TPO, 8.58-kw ERP, 300-ft. above ground, 1798-ft. above sea level, lat. 43° 29' 20", long. 96° 45' 40".
Holds CP for change to 36.5-kw ERP. BPTTL-940414QC.
Transmitter: 69th & Kiwanis.
Equipment: TTC transmitter; Scala antenna.
Began Operation: October 7, 1979.
Ownership: Sioudand Christian Broadcasting.
Advertising: Rates: \$10.00/30 Sec.
Personnel: Roy McGreevy, General Manager; Randy Martens, Engineering.
- Sioux Falls**—K56GF, Trinity Broadcasting Network Inc. Phone: 714-832-2950. Fax: 714-730-0661.
Technical Facilities: 1000-w TPO, 10.5-kw ERP, 164-ft. above ground, 1473-ft. above sea level, lat. 43° 32' 39", long. 96° 33' 01".
Holds CP for change to 10.1-kw ERP. BMMPTT-19990720JF.
Transmitter: Existing tower, 1.5-mi. N of Rowena.
Began Operation: January 3, 1951.
Ownership: Trinity Broadcasting Network Inc.
Represented (engineering): Smith & Fisher.
Represented (legal): Colby M. May.
Personnel: Paul Crouch, General Manager; Ben Miller, Chief Engineer; Rod Henke, Sales Manager.
Note: Licensed as a translator.
- Sioux Falls**—KBNW-LP, Ch. 44, Midwest Broadcasting Co. Phones: 605-335-3636; 605-355-0024. Fax: 605-355-9274.
Technical Facilities: 100-w TPO, 0.68-kw ERP, 118-ft. above ground, 1614-ft. above sea level, lat. 43° 32' 08", long. 96° 44' 34".
Transmitter: 1100 S. Euclid.
Ownership: Midwest Broadcasting Co.
Advertising: Yes.
Represented (sales): Blair Television.
Represented (engineering): Graham Brock Inc.
Represented (legal): Cole, Raywid & Braverman LLP.
Personnel: Jim Simpson, General Manager; Mike Morgan, Manager of Development; Darren Koehne, Sales Manager; John John Bennett, Chief Engineer.
- Sioux Falls**—KCPO-LP, Ch. 7, G.I.G. Inc. Technical Facilities: 10-w TPO, 0.036-kw ERP, 108-ft. above ground, 1538-ft. above sea level, lat. 43° 32' 38", long. 96° 43' 40".
Holds CP for change to 1000-w TPO, 18.2-kw ERP, 1626-ft. above sea level, lat. 43° 32' 03", long. 96° 44' 21". Transmitter to 1102 W. 21st St. BPTVL-980928JA.

Transmitter: 314 S. Main St.
Ownership: G.I.G. Inc.

Watertown—K32DK, Independent Communications Inc.

Technical Facilities: 1000-w TPO, 11.4-kw ERP, 298-ft. above ground, 2060-ft. above sea level, lat. 44° 52' 12", long. 97° 06' 49".
Transmitter: to W of Hwy. 81 & SE of Watertown.
Ownership: Independent Communications Inc.
Note: Operating as a translator.

Yankton—K31DP, Trinity Broadcasting Network Inc. Phone: 714-832-2950. Fax 714-730-0661.

Technical Facilities: 1000-w TPO, 18.7-kw ERP, 276-ft. above ground, 1814-ft. above sea level, lat. 42° 43' 49", long. 97° 24' 13".
Transmitter: Side of KKYA(FM) tower, 0.18-mi. NE of junction of US Rte. 81 & State Rte. 12.

Equipment: ITS transmitter; Andrew antenna.
Satellite earth station: Scientific-Atlanta, 3.2-meter; Standard Components receivers.
Began Operation: July 15, 1993.

Ownership: Trinity Broadcasting Network Inc.
Represented (sales): Media Services Group Inc.

Represented (engineering): Smith & Fisher.
Represented (legal): Joseph E. Dunne III.
Personnel: Paul F. Crouch, General Manager; Rod Henke, Sales Manager; Ben Miller, Chief Engineer.

***Yankton**—K40EH, Red River Broadcast Corp. Phone: 214-702-7380.

Technical Facilities: 1000-w TPO, 23.84-kw ERP, 403-ft. above ground, 1965-ft. above sea level, lat. 42° 51' 26", long. 97° 32' 32".
Transmitter: Hwy. 52, Gavins Point, 8-mi. W of Yankton.

Ownership: Red River Broadcast Corp.

Tennessee

***Acton**—W148W, MS Communications LLC. Phone: 310-552-7970.

Technical Facilities: 1000-w TPO, 10.3-kw ERP, 28-ft. above ground, 820-ft. above sea level, lat. 34° 59' 41", long. 88° 31' 17".
Transmitter: Hwy. 45, Railroad Tower, 3.8-mi. N of Corinth.
Ownership: MS Communications LLC.

***Acton**—W20BJ, Lilian M. Glimsdale. Phone: 602-623-7310.

Technical Facilities: 1000-w TPO, 10.9-kw ERP, 280-ft. above ground, 820-ft. above sea level, lat. 34° 59' 41", long. 88° 31' 17".
Transmitter: RR tower, 3.8-mi. N of Corinth, on Hwy. 45.
Ownership: Lilian M. Glimsdale.

Acton—W28B0, Norman Cloutier. Phone: 207-934-2201.

Technical Facilities: 1000-w TPO, 10.9-kw ERP, 280-ft. above ground, 820-ft. above sea level, lat. 34° 59' 41", long. 88° 31' 17".
Transmitter: RR tower, 3.8-mi. N of Corinth, on Hwy. 45.
Began Operation: June 17, 1999.
Ownership: Norman Cloutier.

***Acton**—W32BG, Wardner E. Randolph. Phone: 508-851-6308.

Technical Facilities: 1000-w TPO, 12.4-kw ERP, 280-ft. above ground, 820-ft. above sea level, lat. 34° 59' 41", long. 88° 31' 17".
Transmitter: RR tower, 3.8-mi. N of Corinth, on Hwy. 45.
Ownership: Wardner E. Randolph.

***Acton**—W34BU, MS Communications LLC. Phone: 310-552-7970.

Technical Facilities: 980-w TPO, 12.1-kw ERP, 280-ft. above ground, 820-ft. above sea level, lat. 34° 59' 41", long. 88° 31' 17".
Transmitter: Hwy. 45, Railroad Tower, 3.8-mi. N of Corinth.
Ownership: MS Communications LLC.

***Acton**—W38BZ, MS Communications LLC. Phone: 310-552-7970.

Technical Facilities: 1000-w TPO, 10.1-kw ERP, 280-ft. above ground, 820-ft. above sea level, lat. 34° 59' 41", long. 88° 31' 17".
Transmitter: RR tower, 3.8-mi. N of Corinth, on Hwy. 45.
Ownership: MS Communications LLC.

***Acton**—W41BT, Julia F. Jones.

Technical Facilities: 900-w TPO, 11.8-kw ERP, 280-ft. above ground, 820-ft. above sea level, lat. 34° 59' 41", long. 88° 31' 17".
Transmitter: Hwy. 45 railroad tower, 4-mi. N of Corinth, MS.
Ownership: Julia F. Jones.

***Acton**—W43BH, MS Communications LLC. Phone: 310-552-7970.

Technical Facilities: 1000-w TPO, 13.2-kw ERP, 280-ft. above ground, 820-ft. above sea level, lat. 34° 59' 41", long. 88° 31' 17".
Transmitter: RR tower, 3.8-mi. N of Corinth, on Hwy. 45.
Ownership: MS Communications LLC.

***Acton**—W46CE, Estate of William G. Gale. Phone: 412-261-4050.

Technical Facilities: 1000-w TPO, 14.7-kw ERP, 280-ft. above ground, 820-ft. above sea level, lat. 34° 59' 41", long. 88° 31' 17".
Transmitter: Hwy. 45, Railroad Tower, 3.8-mi. N of Corinth.
Ownership: Estate of William G. Gale.

***Acton**—W49BK, MS Communications LLC. Phone: 310-552-7970.

Technical Facilities: 1000-w TPO, 14.1-kw ERP, 280-ft. above ground, 820-ft. above sea level, lat. 34° 59' 41", long. 88° 31' 17".
Transmitter: Hwy. 45, Railroad Tower, 3.8-mi. N of Corinth.
Ownership: MS Communications LLC.

***Acton**—W51CG, Julia F. Jones. Phone: 213-293-0392.

Technical Facilities: 100-w TPO, 14.6-kw ERP, 280-ft. above ground, 820-ft. above sea level, lat. 34° 59' 41", long. 88° 31' 17".
Transmitter: Hwy. 45 railroad tower, 4-mi. N of Corinth, MS.
Ownership: Julia F. Jones.

***Acton**—W56DA, Earl V. & Lola R. Madsen. Phone: 509-924-8779.

Technical Facilities: 820-w TPO, 12.1-kw ERP, 280-ft. above ground, 820-ft. above sea level, lat. 34° 59' 41", long. 88° 31' 17".
Transmitter: Hwy. 45 railroad tower, 4-mi. N of Corinth, MS.
Ownership: Earl V. & Lola R. Madsen.

***Acton**—W62CK, Damon Merari. Phone: 213-222-3158.

Technical Facilities: 1000-w TPO, 14.7-kw ERP, 280-ft. above ground, 820-ft. above sea level, lat. 34° 59' 41", long. 88° 31' 17".
Transmitter: Hwy. 45, Railroad Tower, 3.8-mi. N of Corinth.
Ownership: Damon Merari.

***Acton**—W66CG, Karl A. Schmidt. Phone: 303-330-9251.

Technical Facilities: 1000-w TPO, 14-kw ERP, 280-ft. above ground, 820-ft. above sea level, lat. 34° 59' 41", long. 88° 31' 17".
Transmitter: Hwy. 45, Railroad tower, 3.8-mi. N of Corinth, MS.
Ownership: Karl A. Schmidt.

***Acton**—W69DB, Albert E. Kienas. Phone: 406-293-5669.

Technical Facilities: 1000-w TPO, 13.5-kw ERP, 280-ft. above ground, 820-ft. above sea level, lat. 34° 59' 41", long. 88° 31' 17".
Transmitter: RR tower, 3.8-mi. N of Corinth, on Hwy. 45.
Ownership: Albert E. Kienas.

Adamsville—W18BL, Unity Broadcasting Inc. Phone: 901-632-3116. Fax: 901-632-3158.

Technical Facilities: 1000-w TPO, 9.1-kw ERP, 184-ft. above ground, 666-ft. above sea level, lat. 35° 14' 05", long. 88° 22' 35".
Transmitter: 1.5-mi. E of Adamsville.
Ownership: Unity Broadcasting Inc.
Advertising: Yes. Rates: \$7.50/30 Sec.
Represented (legal): Bill Lambert.
Personnel: Chuck Tatum, Manager; Vicki Tatum, Sales Manager.
Note: Licensed as a translator.

Chattanooga—W58DB, Three Angels Broadcasting Network Inc. Phone: 618-627-4651. Fax: 618-627-4155.

Studio: 3391 Charley Good Rd., West Frankfort, IL 62896.
Technical Facilities: 1000-w TPO, 9.8-kw ERP, 449-ft. above ground, 2246-ft. above sea level, lat. 35° 15' 20", long. 85° 13' 34".
Holds CP for change to 11.27-kw ERP. BPTT-19980601UB.
Transmitter: WSMC-FM tower, 0.7-mi. WSW of Poe & Montlake Rds. intersection, Soddy-Daisy.
Equipment: Acrodyne transmitter; Jampro antenna.
Satellite earth station: DH Satellite, 3-meter; receivers.

Ownership: Three Angels Broadcasting Network Inc.
Advertising: No.
Represented (engineering): Moses Primo.
Represented (legal): David Silverman.
Personnel: Moses Primo, Chief Engineer.

Chattanooga—W00T-LP, Ch. 6, Tiger Eye Broadcasting Corp. Phone: 954-431-3144.

Technical Facilities: 10-w TPO, 0.058-kw ERP, 56-ft. above ground, 726-ft. above sea level, lat. 34° 59' 21", long. 85° 17' 21".
Transmitter: 2701 E. 47th St.
Ownership: Tiger Eye Broadcasting Corp.

Chattanooga—WYHB-LP, Ch. 15, Ying Hua Bennis.

Technical Facilities: 1000-w TPO, 10.4-kw ERP, 190-ft. above ground, 2201-ft. above sea level, lat. 35° 12' 26", long. 85° 16' 52".
Holds CP for change to 415-w TPO. BPTTL-990204JL.
Transmitter: Sawyer Cemetery Rd., Signal Mountain.
Ownership: Ying Hua Bennis.
Advertising: Yes.
Personnel: Ying Bennis, General Manager, Sales Manager; Jeff Gregorz, Chief Engineer.
Note: Operating as a translator.

***Clarksville**—W63CQ, Paxson Communications LPTV Inc. Phone: 561-659-4122. Fax: 561-659-4252.

Technical Facilities: 100-w TPO, 0.435-kw ERP, 401-ft. above ground, 1096-ft. above sea level, lat. 36° 32' 23", long. 87° 39' 45".
Transmitter: 3.2-mi. NE of Indian Mound.
Ownership: Paxson Communications Corp.

***Clarksville**—W65DQ, Paxson Communications LPTV Inc. Phone: 561-659-4122. Fax: 561-659-4252.

Technical Facilities: 100-w TPO, 0.432-kw ERP, 401-ft. above ground, 1096-ft. above sea level, lat. 36° 32' 23", long. 87° 39' 45".
Transmitter: 3.2-mi. NE of Indian Mound.
Ownership: Paxson Communications Corp.

***Clarksville**—WCKV-LP, Ch. 69, Mid Tennessee Media Partners GP.

Technical Facilities: 100-w TPO, 0.427-kw ERP, 401-ft. above ground, 1096-ft. above sea level, lat. 36° 32' 23", long. 87° 39' 45".
Transmitter: 3.2-mi. NE of Indian Mound.
Ownership: Mid Tennessee Media Partners GP.

Cleveland—W64CH, WDSI License Corp.

Technical Facilities: 289-w TPO, 6.7-kw ERP, 174-ft. above ground, 2378-ft. above sea level, lat. 35° 08' 05", long. 84° 37' 21".
Transmitter: Oswald Dome Rd., near Cleveland.
Began Operation: October 1, 1997.

Collegedale—W21BZ, Three Angels Broadcasting Network Inc. Phone: 618-627-4651. Fax: 618-627-4155.

Studio: 3391 Charley Good Rd., West Frankfort, IL 62896.
Technical Facilities: 1000-w TPO, 4.9-kw ERP, 148-ft. above ground, 1368-ft. above sea level, lat. 35° 01' 20", long. 85° 04' 32".
Holds CP for change to lat. 31° 01' 32", long. 85° 04' 26". BMPTVL-JG0601XE.
Transmitter: White Oak Mountain.
Equipment: Acrodyne transmitter; Scala antenna.

Satellite earth station: DH Satellite, 3-meter; Manhattan receivers.
Began Operation: March 1, 1995.
Ownership: Three Angels Broadcasting Network Inc.
Advertising: No.
Represented (engineering): Moses Primo.
Represented (legal): David Silverman.
Personnel: Moses Primo, Chief Engineer.

Cookeville—W57CZ, Trinity Broadcasting Network Inc. Phone: 714-832-2950. Fax: 714-730-0661.

Technical Facilities: 26.4-kw ERP, lat. 36° 05' 04", long. 85° 22' 40".
Holds CP for change to 2000-w TPO. BPTT-JG0601PS.
Requests modification of CP for change to 1000-w TPO, 21.1-kw ERP. BMPTT-990512JC.
Began Operation: September 1, 1989.

Ownership: Trinity Broadcasting Network Inc.
Represented (engineering): Smith & Fisher.
Represented (legal): Colby M. May.
Personnel: Paul Crouch, General Manager; Ben Miller, Chief Engineer; Rod Henke, Sales Manager.
Note: Licensed as a translator.

***Dyersburg**—WDYR-LP, Ch. 33, Dyersburg Broadcasters. Phone: 901-286-5990.

Technical Facilities: 700-w TPO, 8.7-kw ERP, 292-ft. above ground, 741-ft. above sea level, lat. 36° 04' 40", long. 89° 27' 30".
Requests CP for change to 1000-w TPO, 11-kw ERP, 843-ft. above sea level, lat. 36° 03'

Tennessee—Low Power Television Stations

- 28°, long. 89° 26' 19". Transmitter to 1755 Resthome Rd. BMTTL-990218JA.
Transmitter: 3226 McCullough Chapel Rd.
Ownership: Dyersburg Broadcasters.
- *Harriman**—W49BR, J.L.J. Broadcasting Co.
Technical Facilities: 1000-w TPO, 10.8-kw ERP, 171-ft. above ground, 1830-ft. above sea level, lat. 35° 55' 41", long. 84° 34' 49".
Transmitter: On Walden Ridge.
Ownership: J.L.J. Broadcasting Co.
- Harrogate**—W14AQ, Lincoln Memorial University. Phones: 615-869-6443; 615-869-6312. Fax: 615-869-6435.
Studio: Hwy. 25 E, Harrogate, TN 37752.
Technical Facilities: 1000-w TPO, 8.5-kw ERP, 66-ft. above ground, 1864-ft. above sea level, lat. 36° 35' 10", long. 83° 39' 54".
Transmitter: Atop Little Pinnacle Mountain.
Equipment: Acrodyne transmitter; Scala antenna.
Satellite earth station: Comtech, 3.8-meter; Wegener receivers.
Ownership: Lincoln Memorial University.
Advertising: Yes.
Personnel: Denton Loving, General Manager; Bernard Leonard, Chief Engineer.
- Harrogate**—W18AN, Lincoln Memorial University. Phones: 615-869-6443; 615-869-6312. Fax: 615-869-6435.
Studio: Hwy. 25 E, Harrogate, TN 37752.
Technical Facilities: 1000-w TPO, 8.5-kw ERP, 66-ft. above ground, 1864-ft. above sea level, lat. 36° 35' 10", long. 83° 39' 54".
Transmitter: Atop Little Pinnacle Mountain.
Equipment: Acrodyne transmitter; Scala antenna.
Satellite earth station: Comtech, 3.8-meter; Wegener receivers.
Began Operation: June 1, 1990.
Ownership: Lincoln Memorial University.
Advertising: Yes. Rates: \$10.00/30 Sec.; \$21.00/Min.
Personnel: Denton Loving, General Manager; Bernard Leonard, Chief Engineer.
- Heiskell**—WFEM-LP, Ch. 12, H. Earl Marlar. Phones: 865-947-1212; 865-938-1185. Fax: 865-947-1212.
Studio: 116 W. Bull Run Valley Dr., Heiskell, TN 37754.
Technical Facilities: 10-w TPO, 0.123-kw ERP, 350-ft. above ground, 1690-ft. above sea level, lat. 36° 04' 21", long. 84° 01' 18".
Transmitter: 8815 Ventis Lane, Knoxville.
Equipment: Television Technology transmitter; Scala antenna.
Satellite earth stations: AFC, 5-meter; 3 Harris, 3-meter. General receivers.
Began Operation: June 1, 1988.
Ownership: H. Earl Marlar.
Advertising: Yes. Rates: \$30.00/30 Sec.
Represented (sales): Earl Marlar.
Represented (engineering): Jim Gingrow.
Represented (legal): Larry D. Perry.
Personnel: Earl Marlar, General Manager.
- *Jackson**—W22BR, James W. Satterfield. Phone: 803-638-2062.
Technical Facilities: 1000-w TPO, 9.87-kw ERP, 780-ft. above ground, 1270-ft. above sea level, lat. 35° 42' 22", long. 88° 44' 36".
Transmitter: 7-mi. NE of Jackson, N of I-40 & U.S. 70 intersection.
Ownership: James W. Satterfield.
- *Jackson**—W25BY, MS Communications LLC. Phone: 310-552-7970.
Technical Facilities: 1000-w TPO, 10.4-kw ERP, 780-ft. above ground, 1270-ft. above sea level, lat. 35° 42' 25", long. 88° 44' 34".
Transmitter: 7-mi. NE of Jackson, N of I-40 & U.S. 70 intersection.
Ownership: MS Communications LLC.
- *Jackson**—W33BP, Elcom of Memphis. Phone: 901-726-0555.
Technical Facilities: 263-w TPO, 2.9-kw ERP, 449-ft. above ground, 896-ft. above sea level, lat. 35° 39' 50", long. 88° 47' 23".
Transmitter: 2177 Christmasville Rd.
Ownership: Raycom Media Inc.
- Jackson**—W35AH, Trinity Broadcasting Network Inc. Phone: 714-832-2950. Fax: 714-730-0661.
Technical Facilities: 1000-w TPO, 10.1-kw ERP, 551-ft. above ground, 1089-ft. above sea level, lat. 35° 38' 46", long. 88° 49' 57".
Transmitter: WTNV-FM tower.
Equipment: ITS transmitter; Andrew antenna.
Began Operation: May 23, 1989.
Ownership: Trinity Broadcasting Network Inc.
Represented (engineering): Smith & Fisher.
Represented (legal): Colby M. May.
Personnel: Paul Crouch, General Manager; Ben Miller, Chief Engineer; Rod Henke, Sales Manager.
- *Jackson**—W38BY, MS Communications LLC. Phone: 310-552-7970.
Technical Facilities: 1000-w TPO, 11.4-kw ERP, 200-ft. above ground, 1270-ft. above sea level, lat. 35° 42' 25", long. 88° 44' 34".
Transmitter: 7 mi. NE of Jackson.
Ownership: MS Communications LLC.
- *Jackson**—W41BR, Betty S. Harden. Phone: 404-964-6432.
Technical Facilities: 1000-w TPO, 0.87-kw ERP, 200-ft. above ground, 689-ft. above sea level, lat. 35° 32' 39", long. 88° 47' 18".
Transmitter: 344 Old Pinson Rd., 4-mi. SE of Jackson.
Ownership: Betty S. Harden.
- *Jackson**—W46CG, MS Communications LLC. Phone: 310-552-7970.
Technical Facilities: 87-w TPO, 1-kw ERP, 200-ft. above ground, 689-ft. above sea level, lat. 35° 32' 39", long. 88° 47' 18".
Transmitter: 344 Old Pinson Rd., 3.9-mi. SE of Jackson.
Ownership: MS Communications LLC.
- *Jackson**—W52CZ, Betty S. Harden.
Technical Facilities: 1000-w TPO, 12.7-kw ERP, 780-ft. above ground, 1270-ft. above sea level, lat. 35° 42' 25", long. 88° 44' 34".
Transmitter: 7-mi. NE of Jackson.
Ownership: Betty S. Harden.
- *Jackson**—W62CJ, MS Communications LLC. Phone: 310-552-7970.
Technical Facilities: 1000-w TPO, 12.6-kw ERP, 200-ft. above ground, 689-ft. above sea level, lat. 35° 42' 25", long. 88° 44' 34".
Transmitter: 7-mi. NE of Jackson.
Ownership: MS Communications LLC.
- *Jackson**—W64BZ, Joseph R. Liska. Phone: 508-948-1136.
Technical Facilities: 1000-w TPO, 12.5-kw ERP, 200-ft. above ground, 1270-ft. above sea level, lat. 35° 42' 22", long. 88° 44' 36".
Transmitter: 344 Old Pinson Rd., 4-mi. SE of Jackson.
Ownership: Joseph R. Liska.
- *Jackson**—W66CF, MS Communications LLC. Phone: 310-552-7970.
Technical Facilities: 12.3-kw ERP, 1270-ft. above ground, lat. 35° 42' 25", long. 88° 44' 34".
Transmitter: 7-mi. NE of Jackson.
Ownership: MS Communications LLC.
- Jackson**—WJTE-LP, Ch. 19, Troy Lee Cash. Phone: 316-838-6885.
Technical Facilities: 725-w TPO, 7-kw ERP, 200-ft. above ground, 942-ft. above sea level, lat. 35° 42' 17", long. 88° 44' 46".
Transmitter: 6.9-mi. NW of Jackson.
Began Operation: October 7, 1999.
Ownership: Troy L. Cash.
- Kingsport**—WAPK-LP, Ch. 30, Holston Valley Broadcasting Corp. Phone: 423-246-9578. Fax: 423-246-6261.
Technical Facilities: 1000-w TPO, 42.9-kw ERP, 157-ft. above ground, 4331-ft. above sea level, lat. 36° 25' 54", long. 82° 08' 15".
Transmitter: WKPT-TV tower, Holston Mountain in Cherokee National Forest, near Kingsport.
Equipment: ITS transmitter; Scala antenna.
Satellite earth stations: Agile Omni, 3-meter; Microdyne, 5-meter.
Began Operation: February 1, 1991.
Ownership: Glenwood Communications Corp.
Multichannel TV Sound: Stereo and separate audio program.
Advertising: Yes. Rates: \$150/30 Sec.
Represented (sales): Sattel Inc.
Represented (engineering): Denny & Associates PC.
Represented (legal): Cordon & Kelly.
Personnel: George E. DeVault Jr., President; Ray Walker, Executive Vice President & Sales Manager; John O. Davis, Chief Engineer.
- Kingsport**—WDOI-LP, Ch. 56, Holston Valley Broadcasting Corp. Phone: 423-246-9578. Fax: 423-246-6261.
Technical Facilities: 1000-w TPO, 13.61-kw ERP, 174-ft. above ground, 4347-ft. above sea level, lat. 36° 25' 54", long. 82° 08' 15".
Transmitter: Holston Mountain in Cherokee National Forest, near Kingsport.
Equipment: ITS transmitter; Scala antenna.
Began Operation: December 1, 1994.
Ownership: Glenwood Communications Corp.
Multichannel TV Sound: Separate audio program.
Advertising: Yes. Rates: \$25/30 Sec.
Represented (engineering): Denny & Associates PC.
Represented (legal): Cordon & Kelly.
Personnel: George E. DeVault Jr., President & General Manager; Ray Walker, Executive Vice President & Sales Manager; John O. Davis, Chief Engineer.
- Knoxville**—W50CG, Three Angels Broadcasting Network Inc. Phone: 618-627-4651. Fax: 618-627-4155.
Technical Facilities: 1000-w TPO, 7-kw ERP, 460-ft. above ground, 1720-ft. above sea level, lat. 36° 00' 10", long. 83° 56' 40".
Requests CP for change to 5.8-kw ERP. BPTTL-980601RL.
Transmitter: 331 Sharp's Ridge Rd., Knoxville.
Equipment: Acrodyne transmitter; Jampro antenna.
Satellite earth station: Scientific-Atlanta; 2-meter, Tieman receivers.
Began Operation: June 1, 1996.
Ownership: Three Angels Broadcasting Network Inc.
Represented (engineering): Moses Primo.
Represented (legal): David Silverman.
Personnel: Moses Primo, General Manager.
- Knoxville**—W56CM, Southeast LPTV Inc. Phone: 212-314-7224. Fax: 212-314-7239.
Technical Facilities: 1000-w TPO, 11.8-kw ERP, 180-ft. above ground, 1499-ft. above sea level, lat. 36° 00' 08", long. 83° 56' 41".
Transmitter: 30 Market Square.
Ownership: USA Broadcasting.
Personnel: John Skelnik, General Manager.
- Knoxville**—W60CF, Trinity Broadcasting Network Inc. Phone: 714-832-2950.
Technical Facilities: 1000-w TPO, 15-kw ERP, 98-ft. above ground, 2001-ft. above sea level, lat. 35° 59' 20", long. 83° 59' 20".
Transmitter: 0.62-mi. W of Texas Ave. & State Rte. 75.
Began Operation: May 13, 1991.
Ownership: Trinity Broadcasting Network Inc.
- Knoxville**—WEZK-LP, Ch. 28, South Central Communications Corp. Phone: 423-525-6000.
Studio: Sharp's Ridge, Knoxville, TN 37917.
Technical Facilities: 1000-w TPO, 5.2-kw ERP, 801-ft. above ground, 2057-ft. above sea level, lat. 36° 00' 36", long. 83° 55' 57".
Holds CP for change to 860-w TPO. BPTTL-JG0601SE.
Transmitter: 0.2-mi. NE of Sharp's Memorial Park, Knoxville.
Equipment: Acrodyne transmitter; Scala antenna.
Satellite earth station: Scientific-Atlanta, 3-meter.
Began Operation: June 10, 1989.
Ownership: South Central Communications Corp.
Multichannel TV Sound: Stereo only.
Personnel: John Engelbrecht, President; Bob Glen, Engineer.
- Knoxville**—WQXE-LP, Ch. 4, Dwight R. Magnuson. Phone: 423-525-6358. Fax: 423-216-8850.
Technical Facilities: 10-w TPO, 0.03-kw ERP, 100-ft. above ground, 1421-ft. above sea level, lat. 36° 00' 08", long. 83° 56' 41".
Transmitter: 331 Sharp's Ridge Rd., Knoxville.
Equipment: ITS transmitter; Scala antenna.
Began Operation: March 1, 1997.
Ownership: Dwight R. Magnuson.
Personnel: Dwight R. Magnuson, General Manager.
- Lawrenceburg**—W13CW, Sara Hunter Evetts. Phone: 931-829-2419.
Technical Facilities: 10-w TPO, 0.099-kw ERP, 82-ft. above ground, 1152-ft. above sea level, lat. 35° 22' 03", long. 87° 17' 00".
Holds CP for change to 500-w TPO, 0.1-kw ERP, 177-ft. above ground, 1171-ft. above sea level. Transmitter to 0.62-mi. W of Andrew Jackson Hwy. BPTVL-20000214AAT.
Transmitter: Rte. 2, Ethridge.
Ownership: Sara Hunter Evetts.
- Lebanon**—W11BD, Dr. Joe F. Bryant. Phone: 615-444-8206. Fax: 615-444-7592.
Studio: 200 E. Spring St., Lebanon, TN 37087.
Technical Facilities: 0.75-kw ERP, 150-ft. above ground, 662-ft. above sea level, lat. 36° 12' 16", long. 86° 16' 29".
Transmitter: 200 E. Spring St.
Equipment: Television Technology transmitter; Scala antenna.
Satellite earth stations: In operation.
Began Operation: July 28, 1987.
Ownership: Bryant Broadcasting Co.
Advertising: Yes. Rates: \$30.00-\$50.00/30 Sec.; \$300.00-\$500.00/Hour.
Personnel: Joe F. Bryant, General Manager; Dale Howard, Engineering; Pat Bryant, Programming.

Lenoir City—W38AQ, Priority Communications Group. Phone: 205-833-2446. Fax: 205-823-4709.

Studio: 106 A St. N, Lenoir City, TN 37771.
 Technical Facilities: 1000-w TPO, 4.2-kw ERP, 194-ft. above ground, 1030-ft. above sea level, lat. 35° 48' 07", long. 84° 15' 03".
 Transmitter: Corner of Martel & Leeper, Lenoir City.

Ownership: Priority Communications Group.
 Advertising: Yes.
 Represented (sales): Joe Sims.
 Represented (legal): Jim Koerner.
 Personnel: Joe Sims, Sales Manager; Jim Grimes, Chief Engineer.

***Memphis**—W08DH, George S. Flinn Jr. Phone: 901-726-8970.

Technical Facilities: 10-w TPO, 0.053-kw ERP, 105-ft. above ground, 364-ft. above sea level, lat. 35° 06' 55", long. 89° 47' 53".
 Transmitter: 1000-ft. E of Germantown Rd., Germantown.
 Ownership: Flinn Broadcasting Corp.

***Memphis**—W14CF, Digital Entertainment Corp.

Technical Facilities: 100-w TPO, 1-kw ERP, 443-ft. above ground, 708-ft. above sea level, lat. 35° 09' 00", long. 93° 03' 00".
 Transmitter: 100 N. Main St.
 Ownership: Digital Entertainment Corp.

***Memphis**—W16AT, Janet Jacobsen. Phone: 605-335-1136.

Technical Facilities: 1000-w TPO, 21.3-kw ERP, 600-ft. above ground, 742-ft. above sea level, lat. 35° 09' 32", long. 89° 44' 42".
 Transmitter: 9393 Hammer, Cordova.
 Ownership: Women's LPTV Network.

***Memphis**—W26CB, George S. Flinn Jr.

Technical Facilities: 2000-w TPO, 9-kw ERP, 712-ft. above ground, 991-ft. above sea level.
 Holds CP for change to 21.8-kw ERP, 718-ft. above sea level, lat. 35° 26' 08", long. 90° 13' 24". Transmitter to Hwy. 55 at Crittenden County line, near Meneshea, AR. BPTTL-JG0601TV.
 Ownership: Flinn Broadcasting Corp.

***Memphis**—W35BJ, Sally Ann Marple.

Technical Facilities: 138-w TPO, 1-kw ERP, 400-ft. above ground, 627-ft. above sea level, lat. 35° 28' 03", long. 90° 11' 27".
 Transmitter: 1-mi. S of Sims, AR.
 Ownership: Sally Ann Marple.

Memphis—W42BY, Three Angels Broadcasting Network Inc. Phone: 618-627-4651. Fax: 618-627-4155.

Studio: 3391 Charley Good Rd., West Frankfort, IL 62896.
 Technical Facilities: 2000-w TPO, 0.3-kw ERP, 436-ft. above ground, 695-ft. above sea level, lat. 35° 08' 36", long. 90° 03' 10".
 Holds CP for change to 600-w TPO. BMTTL-980629JB.

Transmitter: One Commerce Square.
 Equipment: Acrodyne transmitter; Jampro antenna.
 Satellite earth station: DH Satellite, 3-meter. Manhattan receivers.
 Ownership: Three Angels Broadcasting Network Inc.
 Advertising: No.
 Represented (engineering): Moses Primo.
 Represented (legal): David Silverman.
 Personnel: Moses Primo, Chief Engineer; Linda Shelton, Program Director.

Memphis—W44BS, The Box Worldwide LLC. Phone: 305-674-5000. Fax: 305-604-5577.

Technical Facilities: 1000-w TPO, 13-kw ERP, 462-ft. above ground, 7327-ft. above sea level, lat. 35° 09' 00", long. 90° 03' 00".
 Transmitter: 100 N. Main Bldg.
 Equipment: Emcee transmitter; Scala antenna.
 Ownership: The Box Worldwide LLC.
 Represented (legal): Bryan Cave LLP.
 Personnel: Warren T. Reeves, General Manager; Jesse Coleman, Chief Engineer.

***Memphis**—W57CG, George S. Flinn Jr. Phone: 901-726-8970.

Technical Facilities: 1000-w TPO, 7.09-kw ERP, 600-ft. above ground, 880-ft. above sea level, lat. 35° 12' 41", long. 89° 48' 54".
 Transmitter: 0.3-mi. W of Appling Rd., near Ellendale.
 Ownership: Flinn Broadcasting Corp.

***Memphis**—W59DJ, U.S. Interactive LLC.

Technical Facilities: 6-kw ERP, 400-ft. above ground, 738-ft. above sea level, lat. 35° 06' 41", long. 90° 02' 57".
 Transmitter: State Rte. 72, near West Brookhaven.
 Ownership: U.S. Interactive LLC.

Memphis—W61BP, Jimmy Boyd. Phone: 901-365-6379.

Technical Facilities: 1000-w TPO, 9.12-kw ERP, 240-ft. above ground, 545-ft. above sea level, lat. 35° 06' 28", long. 89° 59' 22".
 Transmitter: 2205 Lamar Ave., Memphis.
 Ownership: Jimmy Boyd.

***Memphis**—W63BV, Valuevision International Inc.

Technical Facilities: 1000-w TPO, 34-kw ERP, 728-ft. above sea level, lat. 35° 06' 45", long. 89° 53' 32".
 Transmitter: 5100 Poplar Ave.
 Ownership: ValueVision International Inc.

Memphis—W65BF, Sonlight Broadcasting Systems Inc. Phone: 205-633-2100.

Technical Facilities: 100-w TPO, 12.6-kw ERP, lat. 35° 08' 51", long. 90° 03' 05".
 Satellite earth station: Scientific-Atlanta.
 Began Operation: July 1, 1988.
 Ownership: Sonlight Broadcasting Systems Inc.

***Memphis**—W66CV, Sally Ann Marple.

Technical Facilities: 138-w TPO, 1-kw ERP, 394-ft. above ground, 620-ft. above sea level, lat. 35° 28' 03", long. 90° 11' 27".
 Transmitter: 1-mi. S of Sims.
 Ownership: Sally Ann Marple.

Morristown—W61DG, Trinity Broadcasting Network Inc. Phone: 714-832-2950. Fax: 714-730-0661.

Technical Facilities: 1000-w TPO, 7.9-kw ERP, 66-ft. above ground, 1968-ft. above sea level, lat. 36° 13' 38", long. 83° 19' 56".
 Transmitter: Crockett Ridge, 1-mi. N of intersection of McBride & N. Economy Rds.
 Satellite earth station: Scientific-Atlanta.
 Began Operation: June 10, 1991.
 Ownership: Trinity Broadcasting Network Inc.

Murfreesboro—WETV-LP, Ch. 11, Channel 11 Inc. Phone: 615-889-1960.

Studio: S. Church St.
 Technical Facilities: 60-w TPO, 0.614-kw ERP, 315-ft. above ground, 899-ft. above sea level, lat. 35° 50' 26", long. 86° 23' 27".

Transmitter: Intersection of U.S. Hwy. 41 & U. S. Hwy. 231.

Equipment: Acrodyne transmitter; Scala antenna.
 Ownership: Channel 11 Inc.
 Advertising: Yes. Rates: \$25.00/30 Sec.; \$40.00/Min.; \$150.09/Hour.
 Personnel: William O. Barry, General Manager; Gary M. Brown, Chief Engineer.

Murfreesboro—WHRT-LP, Ch. 27, Landmark Arts Inc. Phone: 615-895-1000. Fax: 615-895-4733.

Studio: 1630 S. Church St., Murfreesboro, TN 37130.
 Technical Facilities: 1000-w TPO, 7.244-kw ERP, 116-ft. above ground, 694-ft. above sea level, lat. 35° 51' 22", long. 86° 24' 13".
 Holds CP for change to 560-w TPO, 4.5-kw ERP, 315-ft. above ground, 895-ft. above sea level, lat. 35° 50' 26", long. 86° 23' 27".
 Transmitter to Suite 105, 1630 S. Church St. BPTTL-960514JG.

Transmitter: 1030 W. College St.
 Equipment: TTC transmitter; Scala antenna.
 Satellite earth station: General Instrument, 3.1-meter.
 Ownership: Landmark Arts Inc.
 Advertising: Yes. Rates: \$20/30 Sec.
 Represented (sales): Janet Patterson.
 Represented (engineering): Dale Howard.
 Represented (legal): Bob Sullivan.
 Personnel: Mary Beth Wilson, General Manager; Chris Anderson, Chief Engineer.

Nashville—W36AK, Trinity Broadcasting Network Inc. Phone: 714-832-2950. Fax: 714-730-0661.

Technical Facilities: 1000-w TPO, 11.9-kw ERP, 163-ft. above ground, 313-ft. above sea level, lat. 36° 09' 49", long. 86° 46' 45".
 Holds CP for change to 5.8-kw ERP, 1230-ft. above ground, 1421-ft. above sea level, lat. 36° 02' 06", long. 86° 50' 54". Transmitter to near U.S. Rte. 431 at County Line, near Brentwood. BMTTL-8912083S.
 Transmitter: Atop building at 401 Church St.
 Began Operation: March 15, 1988.
 Ownership: Trinity Broadcasting Network Inc.
 Note: Operating as a translator.

***Nashville**—W52CT, Microband Corp. of America.

Technical Facilities: 1000-w TPO, 9.9-kw ERP, 361-ft. above ground, 850-ft. above sea level, lat. 36° 09' 56", long. 86° 46' 46".
 Transmitter: 509 5th Ave.
 Equipment: Emcee transmitter; Bogner antenna.
 Ownership: The Microband Companies Inc.
 Personnel: Jim Baumann, General Manager.

***Nashville**—W52CT, Microband Corp. of America.

Technical Facilities: 1000-w TPO, 9.9-kw ERP, 361-ft. above ground, 850-ft. above sea level, lat. 36° 09' 56", long. 86° 46' 46".
 Transmitter: 509 5th Ave. S, Nashville.

Nashville—WGAP-LP, Ch. 68, South Central Communications Corp. Phone: 812-424-8284.

Studio: 504 Rosedale Ave., Nashville, TN 37204.
 Technical Facilities: 1000-w TPO, 12.9-kw ERP, 531-ft. above ground, 1020-ft. above sea level, lat. 36° 09' 49", long. 86° 46' 45".
 Transmitter: Life & Casualty Bldg., 4th Ave. & Church St.
 Equipment: Acrodyne transmitter; Scala antenna.
 Began Operation: October 12, 1990.
 Ownership: South Central Communications Corp.
 Multichannel TV Sound: Stereo only.

Advertising: Yes. Rates: \$20.00/30 Sec.; \$30.00/Min.
 Personnel: John Engelbrecht, President.

Nashville—WIIW-LP, Ch. 11, U.S. Interactive LLC.

Technical Facilities: 1-w TPO, 0.003-kw ERP, 121-ft. above ground, 781-ft. above sea level, lat. 36° 18' 30", long. 86° 39' 00".
 Holds CP for change to 1000-w TPO, 16.4-kw ERP, 371-ft. above ground, 892-ft. above sea level, lat. 36° 09' 48", long. 86° 46' 56".
 Transmitter to 511 Union St. BPTVL-96051706.
 Transmitter: Forest Retreat Rd., Hendersonville.
 Equipment: ITS transmitter; Antenna Concepts antenna.
 Satellite earth station: Scientific-Atlanta, 5-meter. Scientific-Atlanta; Standard Communications receivers.
 Ownership: U.S. Interactive LLC.
 Advertising: Yes. Rates: \$10.00/30 Sec.; \$15.00/Min.

Nashville—WJDE-LP, Ch. 24, South Central Communications Corp. Phone: 812-464-1150. Fax: 812-423-3405.

Studio: 504 Rosedale Ave., Nashville, TN 37204.
 Technical Facilities: 1000-w TPO, 13.6-kw ERP, 532-ft. above ground, 1020-ft. above sea level, lat. 36° 09' 49", long. 86° 46' 45".
 Transmitter: Life & Casualty Tower, 4th & Church Streets, Nashville.
 Equipment: Acrodyne transmitter; Scala antenna.
 Satellite earth station: Scientific-Atlanta, 3-meter.
 Began Operation: May 10, 1989.
 Ownership: South Central Communications Corp.
 Multichannel TV Sound: Stereo only.
 Advertising: Yes. Rates: \$30.00/30 Sec.; \$45.00/Min.
 Personnel: John Engelbrecht, President; Lee Thompson, Engineer.

***Nashville**—WJNK-LP, Ch. 61, Three Angels Broadcasting Network Inc. Phone: 618-627-4651. Fax: 618-627-4155.

Studio: 3391 Charley Good Rd., West Frankfort, IL 62896.
 Technical Facilities: 100-w TPO, 0.603-kw ERP, 400-ft. above ground, 889-ft. above sea level, lat. 36° 09' 49", long. 86° 46' 45".
 Transmitter: Top of L & C Bldg.
 Equipment: Emcee transmitter; Bogner antenna.
 Satellite earth station: DH Satellite, 3-meter. Manhattan receivers.
 Ownership: Three Angels Broadcasting Network Inc.
 Advertising: No.
 Represented (engineering): Moses Primo.
 Represented (legal): David Silverman.
 Personnel: Moses Primo, Chief Engineer.

Nashville—WRMX-LP, Ch. 12, South Central Communications Corp. Phone: 812-424-8284.

Technical Facilities: 80-w TPO, 0.171-kw ERP, 190-ft. above ground, 709-ft. above sea level, lat. 36° 07' 30", long. 86° 45' 26".
 Requests modification of CP for change to 1000-w TPO. BPTVL-940414PG.
 Transmitter: 504 Rosedale Ave.
 Ownership: South Central Communications Corp.
 Note: Operating as a translator.

Nashville—WVIE-LP, Ch. 20, Paxson Communications LPTV Inc. Phone: 561-659-4122. Fax: 561-659-4754.

Technical Facilities: 10-w TPO, 0.1212-kw ERP, 1240-ft. above sea level, lat. 36° 15' 58", long. 86° 48' 22".

Tennessee—Low Power Television Stations

Holds CP for change to 0.87-kw ERP. Transmitter to 3833 Knight Rd., Whites Creek. BPTVL-19990621JA.

Transmitter: 3827 Knights Dr., Nashville.
Ownership: Paxson Communications Corp.
Personnel: Rick Hinds, General Manager; Tim Coucke, Chief Engineer; Phillip Crichtfield, Sales Manager.

Selmer—W06AW, WDTM Inc. Phone: 901-645-6165.

Studio: Adams St. extended, Selmer, TN 38375.
Technical Facilities: 80-w TPO, 0.056-kw ERP, 302-ft. above ground, 801-ft. above sea level, lat. 35° 11' 27", long. 88° 35' 21".

Transmitter: Moose Lodge Rd.
Equipment: Television Technology transmitter; Scala antenna.

Satellite earth station: Scientific-Atlanta, 16-meter; Scientific-Atlanta receivers.
Began Operation: September 1, 1987.

Ownership: WDTM Inc.
Advertising: Yes. Rates: \$5.00/30 Sec.; \$7.50/Min.

Personnel: Margaret E. Jordan, Vice President; Dave Jordan, Manager; Tom Howell, Sales.

Sevierville—WJZC-LP, Ch. 22, South Central Communications Corp. Phone: 812-424-8284. Fax: 812-423-3405.

Studio: 825 N. Central, Knoxville, TN 37917.
Technical Facilities: 682-w TPO, 6.3-kw ERP, 338-ft. above ground, 1519-ft. above sea level, lat. 35° 52' 48", long. 83° 33' 10".

Transmitter: 1-mi. NNE of intersection of Chapman Hwy. & Rte. 411.

Ownership: South Central Communications Corp.

Note: Operating as a translator.

Sharon-Greenfield—W02BT, Day Star Ministries.

Technical Facilities: 10-w TPO, 0.33-kw ERP, 148-ft. above ground, 538-ft. above sea level, lat. 36° 13' 28", long. 88° 50' 41".

Transmitter: 0.81-mi. SW of Sharon.
Ownership: Day Star Ministries.

***Union City**—W09BM, Joseph H. Harpole Sr. Phones: 901-885-8444; 901-885-3341. Fax: 901-885-4778.

Studio: 1200 Bishop St., Union City, TN 38261.
Technical Facilities: 1000-w TPO, 24.8-kw ERP, 331-ft. above ground, 666-ft. above sea level, lat. 36° 26' 46", long. 89° 02' 12".

Transmitter: Hwy. 51 & Jordan Terrace.
Equipment: Emcee transmitter; Scala antenna.
Satellite earth station: Perfect 10, 3.5-meter; DX Communications receivers.

Ownership: Joseph H. Harpole Sr.
Personnel: Joe Harpole, General Manager; Brian Hicks, Sales Manager.

***Union City**—W26BU, Joseph H. Harpole Sr. Phones: 901-885-8444; 901-885-3341. Fax: 901-885-8444.

Studio: 3862 Barham Rd., Union City, TN 38261.
Technical Facilities: 915-w TPO, 24.8-kw ERP, 666-ft. above sea level, lat. 36° 26' 46", long. 89° 02' 12".

Transmitter: Hwy. 51 & Jordan Terrace.
Equipment: Emcee transmitter; Scala antenna.
Satellite earth stations: Perfect 10, 4.2-meter; Perfect 10, 2.4-meter; DX Communications receivers.

Ownership: Joseph H. Harpole Sr.
Represented (sales): Joe H. Harpole Sr.

Texas

Abilene—K07UF, Abilene Christian University. Phone: 915-674-2441. Fax: 915-674-2417.
Studio: 1600 Campus Court, DM 110, Abilene, TX 79601.

Technical Facilities: 10-w TPO, 0.082-kw ERP, 151-ft. above ground, 1850-ft. above sea level, lat. 32° 28' 34", long. 99° 42' 22".

Transmitter: 2209 Judge Ely Rd., Abilene.
Satellite earth station: AFC, 8-meter.
Began Operation: September 1, 1988.

Ownership: Abilene Christian University.
Advertising: Yes. Rates: \$30.00/30 Sec.
Represented (legal): Gaston Welborn.
Personnel: Larry L. Bradshaw, General Manager; J. R. Kessler, Operations Manager; Steve Knight, Chief Engineer.

***Abilene**—K38EN, Chris Donaldson.

Technical Facilities: 1000-w TPO, 10.095-kw ERP, 301-ft. above ground, 2021-ft. above sea level, lat. 32° 26' 38", long. 99° 44' 04".
Transmitter: NCNB Tower, 500 Chestnut St.
Ownership: Chris Donaldson.

Abilene—K40DX, Abilene Sweetwater Broadcasting Co. Phone: 915-677-2281.

Technical Facilities: 1000-w TPO, 52.7-kw ERP, 443-ft. above ground, 2694-ft. above sea level, lat. 32° 15' 58", long. 99° 42' 27".

Transmitter: 11-mi. S of Abilene.
Equipment: ITS transmitter; Andrew antenna.
Satellite earth station: Winegard, 3-meter; Scientific-Atlanta receivers.

Ownership: Abilene Sweetwater Broadcasting Co.

Abilene—K51CK, Trinity Broadcasting Network Inc. Phone: 714-832-2950.

Technical Facilities: 1000-w TPO, 9-kw ERP, 249-ft. above ground, 1975-ft. above sea level, lat. 32° 28' 45", long. 99° 45' 00".

Transmitter: 0.43-mi. E of intersection of Vogel Ave. & Mockingbird Lane.

Began Operation: January 29, 1990.
Ownership: Trinity Broadcasting Network Inc.
Represented (engineering): Ben Miller.
Represented (legal): Joseph E. Dunne III.

***Abilene**—K60FZ, Brandon Webb. Phone: 405-924-8622.

Technical Facilities: 1000-w TPO, 12.27-kw ERP, 294-ft. above ground, 2020-ft. above sea level, lat. 32° 26' 38", long. 99° 44' 04".

Transmitter: NCNB Tower, 500 Chestnut St.
Ownership: Brandon Webb.

***Abilene**—K64EN, Brandon Webb.

Technical Facilities: 1000-w TPO, 12.5-kw ERP, 294-ft. above ground, 2021-ft. above sea level, lat. 32° 26' 38", long. 99° 44' 04".

Transmitter: NCNB Tower, 500 Chestnut St.
Ownership: Brandon Webb.

Abilene—KIDZ-LP, Ch. 54, Sage Broadcasting Corp./KIDY-TV. Phone: 915-658-2606. Fax: 915-655-8461.

Technical Facilities: 1000-w TPO, lat. 32° 26' 39", long. 99° 44' 03".

Transmitter: 500 Chestnut St.
Ownership: Sage Broadcasting Corp.
Note: Operating as a translator.

***Amarillo**—K36DV, Telemundo of Galveston-Houston License Corp. Phone: 305-884-8200. Fax: 305-884-9634.

Technical Facilities: 1000-w TPO, 28.2-kw ERP, 577-ft. above ground, 4042-ft. above sea level, lat. 35° 18' 55", long. 101° 50' 03".

Transmitter: 1-mi. N of Amarillo.
Ownership: Telemundo Holdings Inc.

Amarillo—K48FR, Gerald G. Benavides.

Technical Facilities: 1000-w TPO, 10.85-kw ERP, 570-ft. above ground, 4003-ft. above sea level, lat. 35° 20' 33", long. 101° 49' 20".

Transmitter: 1.4-mi. N of Hwy. 289 & Givens Ave. intersection.
Began Operation: October 6, 1999.
Ownership: Gerald G. Benavides.

***Amarillo**—K50FK, Mission Broadcasting of Amarillo Inc. Phone: 614-237-9290.

Technical Facilities: 2953-w TPO, 45.5-kw ERP, 725-ft. above ground, 3976-ft. above sea level, lat. 35° 20' 33", long. 101° 49' 21".

Transmitter: KCIT(TV) tower, E of Hwys. 87 & 287, 6-mi. N of Pleasant Valley.
Ownership: Mission Broadcasting Inc.

***Amarillo**—K54FL, Nancy R. Marple.

Technical Facilities: 65-w TPO, 0.5-kw ERP, 350-ft. above ground, 3783-ft. above sea level, lat. 35° 20' 33", long. 101° 49' 21".

Transmitter: 0.25-mi. W of U.S. 287.
Ownership: Nancy R. Marple.

Amarillo—K56DF, Spectrum Media.

Technical Facilities: 1000-w TPO, 16.7-kw ERP, 401-ft. above ground, 3891-ft. above sea level, lat. 35° 16' 04", long. 101° 53' 06".

Transmitter: 2.5-mi. N of Amarillo at Western Blvd.
Ownership: Spectrum Media.

***Amarillo**—K62FO, Nancy R. Marple. Phone: 801-595-0104. Fax: 801-595-1470.

Technical Facilities: 65-w TPO, 0.502-kw ERP, 350-ft. above ground, 3783-ft. above sea level, lat. 35° 20' 33", long. 101° 49' 21".

Transmitter: 0.25-mi. W of U.S. 287.
Ownership: Nancy R. Marple.

***Amarillo**—K67GW, WBG License Co. LLC. Phone: 212-838-2100.

Technical Facilities: 65-w TPO, 8.26-kw ERP, 148-ft. above ground, 3822-ft. above sea level, lat. 35° 12' 12", long. 101° 50' 05".

Transmitter: KCIT(TV) studio, 1015 S. Filmore.
Ownership: Wicks Broadcast Group LP.

***Amarillo**—KAMT-LP, Ch. 31, Hispanic Media Group I LLC.

Technical Facilities: 1000-w TPO, 12.68-kw ERP, 244-ft. above ground, 3814-ft. above sea level, lat. 35° 15' 39", long. 101° 52' 52".

Transmitter: FM 1719, 1.25-mi. N of Amarillo.
Ownership: Hispanic Media Group I LLC.

Amarillo—KCPN-LP, Ch. 65, Mission Broadcasting of Amarillo License Inc.

Technical Facilities: 682-w TPO, 44.5-kw ERP, 545-ft. above ground, 3976-ft. above sea level, lat. 35° 20' 33", long. 101° 49' 21".

Transmitter: KCIT(TV) tower, E of Hwy. 87/287.

Ownership: Mission Broadcasting Inc.

Amarillo—KTKD-LP, Ch. 43, Hispanic Media Group I LLC.

Technical Facilities: 1000-w TPO, 14.47-kw ERP, 240-ft. above ground, 3809-ft. above sea level, lat. 35° 15' 39", long. 101° 52' 52".

Transmitter: FM 1719, 0.25-mi. N of Amarillo.
Began Operation: December 9, 1999.

Ownership: Hispanic Media Group I LLC.

Austin—K09VR, U. of Texas at Austin. Phone: 512-471-3098. Fax: 512-471-1576.

Technical Facilities: 10-w TPO, 0.05-kw ERP, 331-ft. above ground, 932-ft. above sea level, lat. 30° 17' 09", long. 97° 44' 20".

Transmitter: U. of Texas at Austin, Main Bldg.
Equipment: ITS transmitter; Scala antenna.

Began Operation: February 1, 1995.
Ownership: U. of Texas-Austin.
Advertising: Yes. Rates: \$115/30 Sec.

Represented (engineering): Mullaney Engineering Inc.

Represented (legal): Cohn & Marks.
Personnel: Kathy Lawrence, General Manager; Bob Nagy, Chief Engineer.

Austin—K11SF, Telemundo of Austin Inc.

Technical Facilities: 7.6-w TPO, 0.22-kw ERP, 341-ft. above ground, 1079-ft. above sea level, lat. 30° 19' 10", long. 97° 48' 06".

Transmitter: W. Lake Hills antenna farm, 1-mi. SSE of intersection of SR 360 & W. Lake Dr.
Began Operation: April 1, 1987.

Ownership: Telemundo Holdings Inc.
Advertising: Yes.

Note: Operating as a translator.

Austin—K20EP, Joseph W. Shaffer. Phone: 713-621-4499.

Technical Facilities: 1000-w TPO, 35.8-kw ERP, 433-ft. above ground, 1324-ft. above sea level, lat. 30° 35' 13", long. 97° 40' 55".

Holds CP for change to 33.3-kw ERP, 564-ft. above ground, 1345-ft. above sea level, lat. 30° 19' 20", long. 97° 48' 03".

Transmitter: Trail of Marones. BMMPTL-9605160D.

Transmitter: 0.45-mi. NNW of Westinghouse Rd. & Interstate 35.

Began Operation: May 27, 1998.

Ownership: Joseph W. Shaffer.

Austin—K30CE, Univision Communications Inc. Phones: 210-227-4141; 210-227-4145. Fax: 210-220-0469.

Technical Facilities: 1000-w TPO, 17.9-kw ERP, 233-ft. above ground, 1080-ft. above sea level, lat. 30° 19' 22", long. 97° 48' 07".

Transmitter: 5.5-mi. WNW of Capitol Bldg.
Equipment: Acrodyne transmitter; Bogner antenna.

Satellite earth station: Scientific-Atlanta, 4.6-meter.

Ownership: Univision Communications Inc.
Represented (sales): Univision.

Represented (engineering): Denny & Associates PC.

Represented (legal): Fisher Wayland Cooper Leader & Zaragoza LLP.

Personnel: Steve Giust, General Manager; Frank Fleenor, Chief Engineer; Toni Kirk, Sales Manager.

***Austin**—K34FM, Trinity Broadcasting Network Inc. Phone: 714-832-2950. Fax: 714-730-0661.

Technical Facilities: 2000-w TPO, 10-kw ERP, 650-ft. above ground, 1430-ft. above sea level, lat. 30° 19' 20", long. 97° 48' 03".

Holds CP for change to 8400-w TPO, 8-kw ERP, 650-ft. above ground, 1430-ft. above sea level. BMMPTT-JG0601MF.

Transmitter: Side of existing tower, 2-mi. SW of SR 2222 & Mt. Bonnell Rd., near Austin.

Ownership: Trinity Broadcasting Network Inc.

***Austin**—K40FS, Nicolas Communications Corp. Phone: 210-824-5812.

Technical Facilities: 1000-w TPO, 8.91-kw ERP, 400-ft. above ground, 1181-ft. above sea level, lat. 30° 19' 20", long. 97° 48' 13".

Holds CP for change to 9-kw ERP, lat. 30° 19' 20", long. 97° 48' 03".

Transmitter to 4-mi. W of Austin Westlake Tower. BPTTL-980601PG.

FCC Report

Covering Telecom Policy, Regulation and Business Worldwide

For Information, call 800-771-9202

Transmitter: 1.8-mi. W of Austin.
Ownership: Nicolas Communications Corp.

Austin—KBVO-LP, Ch. 51, KXAN Inc. Phone: 512-476-3636.

Technical Facilities: 1000-w TPO, 17.9-kw ERP, 1000-ft. above ground, 1850-ft. above sea level, lat. 30° 19' 33", long. 97° 47' 58".

Holds CP for change to 755-w TPO, 13.4-kw ERP. BPTTL-980601WC.

Transmitter: Trail of the Madrones Rd., 5-mi. NW of Austin.

Ownership: KXAN Inc.

Austin—KGBS-LP, Ch. 32, Louis Martinez. Phone: 909-687-3660.

Technical Facilities: 1000-w TPO, 6.5-kw ERP, 410-ft. above ground, 905-ft. above sea level, lat. 30° 16' 17", long. 97° 44' 35".

Holds CP for change to 1400-w TPO, 22-kw ERP, 499-ft. above ground, 1388-ft. above sea level, lat. 30° 19' 10", long. 97° 48' 06".

Transmitter to West Lakes Antenna Farm, 1.1-mi. SSE of Rte 360 & Westlake Dr. BMTTL-980821JL.

Requests modification of CP for change to 10-kw ERP, 650-ft. above ground, 1388-ft. above sea level, lat. 30° 19' 10", long. 97° 48' 06".

Transmitter to West Lake Hills Antenna Farm, 1.1-mi. SSE of intersection of Rte. 360 & BMTTL-20000329ABD.

Transmitter: One American Center, 600 Congress Ave.

Ownership: Louis Martinez.

Austin, Cedar Park & Sunset Valley—K13VC,

Fox Television Stations Inc. Phone: 512-476-7777. Fax: 512-495-7001.

Studio: 119 E. 10th St., Austin, TX 78701.

Technical Facilities: 60-w TPO, 0.098-kw ERP, 476-ft. above ground, 1378-ft. above sea level, lat. 30° 18' 36", long. 97° 47' 33".

Transmitter: KTBC-TV tower atop Mount Larson. Equipment: Acrodyn transmitter; Dielectric antenna.

Began Operation: January 1, 1990.
Ownership: Fox Television Stations Inc.

Advertising: Yes.

Represented (sales): Lyndean Phinney.
Represented (legal): Carolyn Forrest.

Personnel: Danny Baker, General Manager; Mark Rodman, General Sales Manager; Rick Carroll, Chief Engineer; Lyndean Phinney, Local Sales Manager.

Ballinger-Coleman—K50EI, Prime Time Christian Broadcasting Inc. Phone: 915-563-0420.

Fax: 915-563-1736.

Technical Facilities: 7.38-kw ERP, 408-ft. above ground, 2647-ft. above sea level, lat. 32° 01' 55", long. 99° 46' 29".

Transmitter: to 9.3-mi. SSW of Crews.

Began Operation: September 1, 1997.
Ownership: Prime Time Christian Broadcasting Inc.

Represented (sales): Jeff Welter.
Represented (engineering): Al Cooper.

Represented (legal): Jerry Jacobs.

Personnel: Al Cooper, General Manager; Jay Westcott, Chief Engineer; Jeff Welter, Sales Manager.

Note: Licensed as a translator.

Bastrop—KHPB-LP, Ch. 45, KXAN Inc. Phone: 512-476-3636.

Technical Facilities: 1000-w TPO, 37.9-kw ERP, 400-ft. above ground, 869-ft. above sea level, lat. 30° 09' 00", long. 97° 13' 16".

Holds CP for change to 10.3-kw ERP. BPTTL-19980601UN.

Transmitter: 6.2-mi. NE of Bastrop.

Began Operation: March 1, 1996.

Ownership: KXAN Inc.

Note: Operating as a translator.

Beaumont—K09VO, American Independent Network & Frederick F. Hoelke. Phone: 817-222-1234.

Technical Facilities: 1000-w TPO, 24.4-kw ERP, 800-ft. above ground, 823-ft. above sea level, lat. 30° 09' 31", long. 93° 59' 11".

Holds CP for change to 29.8-kw ERP, 1476-ft. above ground, 1526-ft. above sea level, lat. 30° 03' 05", long. 94° 31' 37".

Transmitter to 3.7-mi. E of Devers, TX, 3.1-mi. N of Hwy. 90. BMTTL-960516ME.

Transmitter: NW of State Rte. 235, 2.8-mi. NE of Vidor.

Ownership: American Independent Network Inc.; Frederick F. Hoelke.

Represented (sales): Don Shelton.

Personnel: Don Shelton, General Manager; Ron Turner, Chief Engineer.

Beaumont—K25GP, Carlos Ortiz.

Technical Facilities: 1000-w TPO, 12.6-kw ERP, 509-ft. above ground, 529-ft. above sea level, lat. 30° 06' 50", long. 94° 01' 44".

Holds CP for change to 782-w TPO, 12.6-kw ERP, lat. 30° 06' 34", long. 94° 01' 48".

Transmitter to 1112 Old Spanish Trail, Vidor. BPTTL-981915JA.

Transmitter: Old U.S. Hwy. 90, 1-mi. SW of Vidor.

Ownership: Carlos Ortiz.

Big Spring—KBSP-LP, Ch. 30, Prime Time Christian Broadcasting Inc. Phone: 915-563-0420.

Fax: 915-563-1736.

Technical Facilities: 100-w TPO, 0.561-kw ERP, 420-ft. above ground, 3687-ft. above sea level, lat. 32° 11' 06", long. 101° 27' 56".

Transmitter: 0.5-mi. N & 0.5-mi. E of Junction 87 & 83.

Equipment: TTC transmitter; Andrew antenna.
Began Operation: April 1, 1992.

Ownership: Prime Time Christian Broadcasting Inc.

Represented (sales): Jeff Welter.

Represented (engineering): Al Cooper.

Represented (legal): Jerry Jacobs.

Personnel: Al Cooper, General Manager; Jay Westcott, Chief Engineer; Jeff Welter, Sales Manager.

Note: Licensed as a translator.

Booker—K47BP, C L & O Translator System Inc.

Technical Facilities: 0.92-kw ERP, lat. 36° 22' 24", long. 100° 16' 00".

Ownership: C L & O Translator System Inc.

***Brownsville**—K17EK, Faith Pleases God Church Corp.

Technical Facilities: 20-w TPO, 0.131-kw ERP, 440-ft. above ground, 331-ft. above sea level, lat. 25° 58' 59", long. 97° 30' 40".

Transmitter: 1-mi. E of Hwy. 77 on Duncan Rd.

Ownership: Faith Pleases God Church Corp.

***Brownsville**—K64FM, Brownsville Broadcasting LLC. Phone: 361-883-1763. Fax: 361-883-3160.

Technical Facilities: 1000-w TPO, 25.7-kw ERP, 375-ft. above ground, 403-ft. above sea level, lat. 26° 07' 25", long. 97° 29' 38".

Transmitter: 5-mi. NW of Los Fresnos.

Ownership: Brownsville Broadcasting LLC.

Represented (legal): Howard Mintz.

Brownwood—K26AP, Trinity Broadcasting Network Inc. Phone: 714-832-2950. Fax: 714-730-0611.

Technical Facilities: 1000-w TPO, 16.6-kw ERP, 259-ft. above ground, 1833-ft. above sea level, lat. 31° 39' 40", long. 99° 06' 00".

Transmitter: 6-mi. SW of Brownwood.

Began Operation: August 20, 1987.

Ownership: Trinity Broadcasting Network Inc.

Represented (engineering): Smith & Fisher.

Represented (legal): Colby M. May.

Personnel: Paul Crouch, General Manager; Ben Miller, Chief Engineer; Rod Henke, Sales Manager.

Bryan—KRHD-LP, Ch. 34, Centex Television Ltd. Partnership. Phone: 580-355-7000.

Technical Facilities: 2520-w TPO, 76-kw ERP, 364-ft. above ground, 738-ft. above sea level, lat. 30° 45' 36", long. 96° 28' 01".

Transmitter to 1.2-mi. NW of intersection of State Rte. 6 & Old San Antonio Rd. BPTTL-980529JB.

Ownership: Centex TV Ltd. Partnership.

Bryan—KSCM-LP, Ch. 12, R. D. Harris.

Technical Facilities: 10-w TPO, 0.093-kw ERP, 371-ft. above ground, 689-ft. above sea level, lat. 30° 39' 02", long. 96° 20' 57".

Transmitter: 1240 Villa Maria Rd.

Began Operation: March 17, 1997.

Ownership: R. D. Harris.
Note: Operating as a translator.

Camp Verde—K61GI, WT Acquisition Corp. Phone: 915-896-1037.

Technical Facilities: 20-w TPO, 0.4-kw ERP, 175-ft. above ground, 2087-ft. above sea level, lat. 29° 50' 14", long. 99° 07' 19".

Transmitter: 0.6-mi. SW of intersection of Hwys. 173 & 2828.

Began Operation: April 10, 1996.

Ownership: WT Acquisition Corp.
Note: Licensed as a translator.

Canadian—K31CD, C L & O Translator System Inc.

Technical Facilities: 100-w TPO, 0.728-kw ERP, 404-ft. above ground, 3205-ft. above sea level, lat. 36° 04' 06", long. 100° 21' 01".

Transmitter: 10-mi. N of Canadian.

Ownership: C L & O Translator System Inc.
Note: Operating as a translator.

***Carrizo Springs**—K02PH, Carlos Ortiz.

Technical Facilities: 124-w TPO, 0.059-kw ERP, 59-ft. above ground, 673-ft. above sea level, lat. 28° 29' 17", long. 99° 53' 06".

Transmitter: Ranch 186 Rd.

Ownership: Carlos Ortiz.

***Carrizo Springs**—K11UG, Carlos Ortiz.

Technical Facilities: 10-w TPO, 0.059-kw ERP, 50-ft. above ground, 672-ft. above sea level, lat. 28° 29' 17", long. 99° 53' 06".

Transmitter: 3.3-mi. SW of downtown.

Ownership: Carlos Ortiz.

Cisco—KPTC-LP, Ch. 58, Prime Time Christian Broadcasting Inc. Phone: 915-563-0420. Fax: 915-563-1736.

Technical Facilities: 1000-w TPO, 16.7-kw ERP, 281-ft. above ground, 2028-ft. above sea level, lat. 32° 15' 58", long. 99° 04' 53".

Holds CP for change to 7.37-kw ERP, 2537-ft. above sea level, lat. 32° 11' 07", long. 99° 17' 08".

Transmitter to Hwy. 36, 5.5-mi. NW of Cross Plains. BMTTL-980602JV.

Transmitter: 3-mi. SE of Hwy. 569.

Began Operation: April 27, 1999.
Ownership: Prime Time Christian Broadcasting Inc.

Clear Lake—KJIB-LP, Ch. 5, Far Eastern Telecasters.

Studio: 17000 El Camino Real, Ste. B-205, Houston, TX 77058.

Technical Facilities: 60-w TPO, 0.195-kw ERP, 500-ft. above ground, 510-ft. above sea level, lat. 29° 27' 57", long. 95° 13' 23".

Holds CP for change to 43.8-w TPO, 0.07-kw ERP, 640-ft. above ground, 640-ft. above sea level, lat. 29° 35' 31", long. 95° 03' 13".

BPTVL-910503GG.

Transmitter: 12435 Red Bluff Rd., Seabrook, TX.

Equipment: Emcee transmitter; Scala antenna. Satellite earth station: Comtech, 5-meter.

Began Operation: January 1, 1988.
Ownership: Far Eastern Telecasters.

Multichannel TV Sound: Stereo and separate audio program.

Advertising: Yes.
Represented (legal): Robert J. Buenzie.

Personnel: Roy E. Henderson, President; Jim Owens, Vice President & Business Manager; David Trusty, Sales Manager; Joannie McInnis, Promotions.

Clear Lake—KVDD-LP, Ch. 69, Far Eastern Telecasters.

Technical Facilities: 1000-w TPO, 16.69-kw ERP, 614-ft. above ground, 584-ft. above sea level, lat. 29° 35' 31", long. 95° 03' 13".

Holds CP for change to 6.34-kw ERP, 488-ft. above ground, 4990-ft. above sea level, lat. 29° 35' 33", long. 95° 03' 11".

BMTTL-970425ID.

Transmitter: Red Bluff & Kirby Rds., Taylor Lake.

Began Operation: October 28, 1998.
Ownership: Far Eastern Telecasters.

College Station—K28AK, Springer Broadcasting Inc. Phone: 409-776-1240.

Technical Facilities: 322-w TPO, 2.4-kw ERP, 118-ft. above ground, 209-ft. above sea level, lat. 30° 39' 02", long. 96° 20' 57".

Transmitter: 1240 Villa Maria Rd., Bryan.

Ownership: Springer Broadcasting.

***College Station/Bryan**—K47ED, Trinity Broadcasting Network Inc.

Technical Facilities: 1000-w TPO, 11.7-kw ERP, 344-ft. above ground, 663-ft. above sea level, lat. 30° 39' 02", long. 96° 20' 57".

Transmitter: 0.5-mi. NNE of junction of State Rte. 507 & Villa Maria Rd., Bryan.

Ownership: Trinity Broadcasting Network Inc.

Texas—Low Power Television Stations

Corpus Christi—K12PH, Clark Ortiz. Phone: 210-412-8605. Fax: 210-440-0542.
 Technical Facilities: 40-w TPO, 0.202-kw ERP, 403-ft. above ground, 413-ft. above sea level, lat. 27° 47' 59", long. 97° 23' 30".
 Holds CP for change to 0.33-kw ERP, lat. 27° 47' 39", long. 29° 23' 30". Transmitter to 800 N. Shoreline Dr. BMPTVL-19981023JD.
 Transmitter: One Shoreline Dr.
 Ownership: Clark Ortiz.
 Personnel: Clark Ortiz, General Manager.

Corpus Christi—K32FL, KVOA Communications Inc. Phone: 520-624-7957.
 Technical Facilities: 100-w TPO, 10.2-kw ERP, 175-ft. above ground, 187-ft. above sea level, lat. 27° 43' 02", long. 97° 23' 19".
 Holds CP for change to 960-w TPO, 10-kw ERP, 163-ft. above ground, 190-ft. above sea level. BPTTL-JG0601XY.
 Transmitter: 4518 S. Padre Island Dr., Corpus Christi.
 Equipment: Acrodyne transmitter, Andrew antenna.
 Satellite earth stations: Comtech, 3.8-meter; Comtech, 5-meter; Standard Communications receivers.
 Began Operation: November 21, 1991.
 Ownership: KVOA Communications Inc.
 Multichannel TV Sound: Stereo only.
 Advertising: Yes.
 Represented (sales): Adam Young Inc.
 Represented (engineering): Philip A. Rubin & Associates Inc.
 Represented (legal): Ross & Hardies.
 Personnel: William L. Stolp, General Manager; Russell Vaughan, Chief Engineer.

Corpus Christi—K41FO, Nicolas Communications Corp. Phone: 512-824-5812.
 Technical Facilities: 12.8-kw ERP, 346-ft. above sea level, lat. 27° 47' 46", long. 96° 23' 47".
 Holds CP for change to 12.1-kw ERP, 352-ft. above sea level. BPTTL-990225JB.
 Transmitter: 102 N. Mesquite.
 Ownership: Nicolas Communications Corp.

Corpus Christi—K45DB, Nicolas Communications Corp. Phones: 512-824-5812; 512-824-3435.
 Technical Facilities: 1000-w TPO, 12.8-kw ERP, 371-ft. above ground, 308-ft. above sea level, lat. 27° 47' 46", long. 97° 23' 47".
 Transmitter: 600 Leopard St., Corpus Christi.
 Began Operation: December 23, 1993.
 Ownership: Nicolas Communications Corp.

Corpus Christi—K57FC, Trinity Broadcasting Network Inc. Phone: 714-832-2950. Fax: 714-730-0661.
 Technical Facilities: 425-w TPO, 20-kw ERP, 390-ft. above ground, 426-ft. above sea level, lat. 27° 47' 48", long. 97° 23' 51".
 Holds CP for change to 1000-w TPO, 47.2-kw ERP. BPTTL-960423JN.
 Transmitter: 0.25-mi. S of Interstate 37 & U.S. Rte. 81 intersection.
 Ownership: Trinity Broadcasting Network Inc.
 Note: Licensed as a translator.

Corpus Christi—K68DJ, KVOA Communications Inc. Phone: 520-624-7957.
 Studio: 2209 N. Padre Island Dr., Ste. R, Corpus Christi, TX 78408.
 Technical Facilities: 1000-w TPO, 21.7-kw ERP, 175-ft. above ground, 187-ft. above sea level, lat. 27° 43' 02", long. 97° 23' 19".
 Transmitter: 4518 S. Padre Island Dr.
 Note: Operating as a translator.

Corpus Christi—KADM-LP, Ch. 63, Aracelis Ortiz. Phone: 210-412-5600.
 Technical Facilities: 1000-w TPO, 6.15-kw ERP, 364-ft. above ground, 403-ft. above sea level, lat. 27° 47' 48", long. 97° 23' 49".
 Holds CP for change to 33.2-kw ERP, 246-ft. above ground, 285-ft. above sea level. Transmitter to corner of N. Carancahua & Antelope Sts. BMPTTL-9605160A.
 Transmitter: 600 Leopard St.
 Began Operation: January 8, 1998.
 Ownership: Aracelis Ortiz.

Corpus Christi—KCCX-LP, Ch. 25, Rodriguez Communications Inc. Phone: 214-630-9400.
 Studio: 3930 Leopard St., Corpus Christi, TX 78408.
 Technical Facilities: 405-w TPO, 6.23-kw ERP, 59-ft. above ground, 66-ft. above sea level, lat. 27° 47' 46", long. 97° 23' 47".
 Transmitter: 600 Bldg., 600 Leopard St.
 Began Operation: June 15, 1999.
 Ownership: Rodriguez Communications Inc.
 Advertising: Yes. Rates: \$75.00/30 Sec.
 Represented (sales): Ben Benavides.
 Personnel: Amanda Orrick, President; Don Shelton, General Manager; Ron Turner, Chief Engineer.

Corpus Christi—KLAO-LP, Ch. 43, Clark Ortiz. Phone: 210-412-8605.
 Technical Facilities: 500-w TPO, 7.28-kw ERP, 403-ft. above ground, 413-ft. above sea level, lat. 27° 47' 59", long. 97° 23' 30".
 Holds CP for change to 7.27-kw ERP. BPTTL-99070JK.
 Transmitter: 800 N. Shoreline Dr.
 Ownership: Clark Ortiz.

***Corpus Christi**—KTMV-LP, Ch. 8, Minerva R. Lopez. Phone: 361-289-8877. Fax: 361-289-7722.
 Technical Facilities: 10-w TPO, 0.2-kw ERP, 292-ft. above ground, 331-ft. above sea level, lat. 27° 45' 09", long. 97° 27' 18".
 Transmitter: 828 South Padre Island Dr.
 Ownership: Minerva R. Lopez.
 Multichannel TV Sound: Stereo only.
 Advertising: Yes. Rates: \$125.00/30 Sec.
 Represented (sales): SMRT.
 Represented (engineering): Lynn Willoughby.
 Represented (legal): Shainis & Peltzman.
 Personnel: Carlos Lopez, General Manager; Ernest Lopez, Sales Manager; Ray Lopez, Chief Engineer.

Corpus Christi—KTOV-LP, Ch. 7, Sound Leasing Inc. Phone: 361-882-1414. Fax: 361-882-1973.
 Studio: 600 Leopard, Suite 1924, Corpus Christi, TX 78473.
 Technical Facilities: 10-w TPO, 0.092-kw ERP, 259-ft. above ground, 295-ft. above sea level, lat. 27° 47' 46", long. 97° 23' 47".
 Transmitter: 600 Leopard St., Corpus Christi.
 Began Operation: December 14, 1989.
 Ownership: Sound Leasing Inc.
 Multichannel TV Sound: Stereo only.
 Advertising: Yes.
 Personnel: Don Gillis, General Manager; Fred Hoffmann, Chief Engineer.
 Note: Operating as a translator.

Corpus Christi—KOPX-LP, Ch. 66, Communications Transmission Network. Phone: 361-882-1414.
 Studio: 5026 Old Brownsville Rd., Corpus Christi, TX 78416.
 Technical Facilities: 1000-w TPO, 15.1-kw ERP, 246-ft. above ground, 285-ft. above sea level, lat. 27° 47' 48", long. 97° 23' 49".

Holds CP for change to 350-w TPO, 8-kw ERP, 328-ft. above sea level, lat. 27° 47' 46", long. 97° 23' 47". Transmitter to 600 Bldg., 600 Leopard St. BPTTL-990412JB.
 Transmitter: 711 N. Carancahua St.
 Ownership: Communications Transmission Network.
 Represented (sales): Telemundo Network Sales.

***Corsicana**—K25FW, New World Broadcasting Corp. Phone: 214-630-9400.
 Technical Facilities: 1000-w TPO, 47.2-kw ERP, 886-ft. above ground, 1669-ft. above sea level, lat. 32° 31' 52", long. 96° 56' 57".
 Holds CP for change to 4000-w TPO. BMPTTL-20000207ABE.
 Requests CP for change to lat. 32° 35' 24", long. 96° 58' 21". Transmitter to 6.8-mi. N of Midlothian, 1.9-mi. W of State Hwy. 67, Midlothian. BMPTTL-981009JA.
 Requests modification of CP for change to 1588-w TPO, 850-ft. above ground, 1653-ft. above sea level, lat. 32° 35' 19", long. 96° 58' 05". Transmitter to 1310 W. Beltline Rd., Cedar Hill. BMPTTL-990727JA.
 Transmitter: 3.6-mi. N of Midlothian, 1.8-mi. E of State Hwy. 67.
 Ownership: New World Broadcasting Corp.

***Corsicana**—K25FW, Mike A. Mendoza.
 Technical Facilities: 1000-w TPO, 47.2-kw ERP, 886-ft. above ground, 1669-ft. above sea level, lat. 32° 31' 52", long. 96° 56' 57".
 Transmitter: 3.6-mi. N of Midlothian.

Corsicana—KNAV-LP, Ch. 30, Navarro College. Phone: 903-874-6501. Fax: 903-874-4636.
 Studio: 3200 W. 7th Ave., Corsicana, TX 75110.
 Technical Facilities: 1000-w TPO, 7.8-kw ERP, 656-ft. above ground, 1135-ft. above sea level, lat. 32° 05' 06", long. 96° 31' 45".
 Transmitter: 0.3-mi. W of Junction of Hwy. 22 & FM 2555, Corsicana.
 Equipment: Emcoe transmitter; Scala antenna.
 Satellite earth station: 2 Scientific-Atlanta, 3.3-meter; Scientific-Atlanta receivers.
 Began Operation: November 1, 1984.
 Ownership: Navarro College.
 Advertising: No.
 Personnel: Brian J. Weber, Chief Engineer.

Crockett—KIVY-LP, Ch. 16, Jim Gibbs. Phone: 409-544-2171. Fax: 409-544-4891.
 Technical Facilities: 1000-w TPO, 8.3-kw ERP, 400-ft. above ground, 755-ft. above sea level, lat. 31° 18' 20", long. 95° 27' 06".
 Transmitter: KIVY-FM transmitter site.
 Equipment: Bext transmitter; Scala antenna.
 Ownership: Jim Gibbs.
 Advertising: Yes. Rates: \$15.00/30 Sec.
 Personnel: Jim Gibbs, General Manager.

Crockett—KTWC-LP, Ch. 12, International Broadcasting Network. Phone: 713-251-1426.
 Technical Facilities: 80-w TPO, 0.13-kw ERP, 475-ft. above ground, 905-ft. above sea level, lat. 31° 17' 36", long. 95° 28' 23".
 Transmitter: Near intersection of Loop 304 & FM 2110.
 Ownership: International Broadcasting Network.

Dallas—K44FO, Dilip Viswanath. Phone: 718-479-9411.
 Technical Facilities: 430-w TPO, 3.56-kw ERP, 208-ft. above ground, 761-ft. above sea level, lat. 32° 50' 42", long. 96° 46' 21".
 Holds CP for change to 1190-w TPO, 20-kw ERP, 1358-ft. above sea level, lat. 32° 46' 48", long. 96° 48' 13". Transmitter to Main & Lamar Sts. BMPTTL-19990521JA.

Transmitter: Greenville Ave. at University Blvd.
 Began Operation: August 5, 1996.
 Ownership: Dilip B. Viswanath.

Dallas—KJMM-LP, Ch. 46, Henry J. McGinnis. Phone: 817-335-8666. Fax: 817-335-2171.
 Technical Facilities: 1000-w TPO, 148.8-kw ERP, 459-ft. above ground, 994-ft. above sea level, lat. 32° 45' 46", long. 96° 38' 04".
 Transmitter: Mesquite City communications tower.
 Began Operation: February 28, 1998.
 Ownership: Henry J. McGinnis.
 Advertising: Yes.
 Represented (sales): Chad Russell.
 Represented (engineering): Chad Russell.
 Represented (legal): H.J. McGinnis.
 Personnel: Chad Russel, General Manager.

***Del Rio**—K08ML, LPTV Services.
 Technical Facilities: 10-w TPO, 0.08-kw ERP, 56-ft. above ground, 1056-ft. above sea level, lat. 29° 25' 00", long. 100° 55' 00".
 Transmitter: 1-mi. N of Hwy. 90.
 Ownership: LPTV Services.

***Del Rio**—K20FN, LPTV Services.
 Technical Facilities: 10-w TPO, 10.4-kw ERP, 56-ft. above ground, 1056-ft. above sea level, lat. 29° 25' 00", long. 100° 55' 00".
 Transmitter: 1-mi. N of Hwy. 90.
 Ownership: LPTV Services.

Del Rio—K55HV, Jose Villareal.
 Technical Facilities: 10-w TPO, 0.053-kw ERP, 75-ft. above ground, 1000-ft. above sea level, lat. 29° 22' 25", long. 100° 50' 06".
 Transmitter: 3.9-mi. E of downtown.
 Began Operation: December 9, 1999.
 Ownership: Villareal Broadcasting.

***Eagle Pass**—K03HH, Faith Pleases God Church Corp. Phone: 956-428-4848.
 Technical Facilities: 10-w TPO, 0.034-kw ERP, 187-ft. above ground, 1004-ft. above sea level, lat. 28° 44' 06", long. 100° 28' 55".
 Transmitter: NE edge of Eagle Pass.
 Ownership: Faith Pleases God Church Corp.

***Eagle Pass**—K12PA, Eagle Pass News Guide.
 Technical Facilities: 10-w TPO, 0.33-kw ERP, 86-ft. above ground, 804-ft. above sea level, lat. 28° 43' 00", long. 100° 29' 50".
 Transmitter: 1342 Main St.
 Ownership: Eagle Pass News Guide.

***Eagle Pass**—K24EU, J & N Zavaletta Family Ltd. Partnership.
 Technical Facilities: 1000-w TPO, 11.9-kw ERP, 240-ft. above ground, 1053-ft. above sea level, lat. 28° 43' 32", long. 100° 28' 35".
 Transmitter: 2210 Loop 431, Eagle Pass.
 Ownership: Zavaletta Broadcasting Group.

El Paso—K69IB, Sara Diaz Warren.
 Technical Facilities: 100-w TPO, 2.5-kw ERP, 72-ft. above ground, 5823-ft. above sea level, lat. 31° 48' 57", long. 106° 29' 20".
 Transmitter: KCIK-14 transmitting site.
 Began Operation: December 9, 1999.
 Ownership: Sara Diaz Warren.

Fairfield—K41AK, Navarro College. Phone: 903-874-6501. Fax: 903-874-4636.
 Studio: 3200 W. 7th Ave., Corsicana, TX 75110.
 Technical Facilities: 1000-w TPO, 7.59-kw ERP, 519-ft. above ground, 976-ft. above sea level, lat. 31° 41' 52", long. 96° 09' 44".
 Transmitter: 1300-ft. E of Hwy. 75, 2-mi. S of Hwy. 84.

Began Operation: November 1, 1984.
 Ownership: Navarro College.
 Note: Operating as a translator.

Falfurrias—K07TS, New Covenant Church.
 Phone: 512-325-3434.
 Technical Facilities: 10-w TPO, 0.07-kw ERP,
 138-ft. above ground, 259-ft. above sea
 level, lat. 27° 13' 46", long. 98° 08' 52".
 Ownership: New Covenant Church.

Floresville—K45DX, Equity Broadcasting Corp.
 Phones: 501-221-0400; 501-219-2400. Fax:
 501-221-1101.
 Technical Facilities: 1000-w TPO, 5.7-kw ERP,
 28-ft. above ground, 680-ft. above sea level,
 lat. 29° 07' 49", long. 98° 08' 54".
 Transmitter: 0.5-mi. S of U.S. 181 on Hospital
 Blvd.
 Ownership: Equity Broadcasting Corp.

Fort Worth—KUVN-LP, Ch. 31, KUVN License
 Partnership G.P. Phone: 214-758-2300. Fax:
 214-758-2351.
 Technical Facilities: 1000-w TPO, 16.5-kw
 ERP, 574-ft. above ground, 1184-ft. above
 sea level, lat. 32° 45' 01", long. 97° 20' 03".
 Transmitter: 801 Cherry St.
 Equipment: Acrodyne transmitter; SWR Inc.
 antenna.
 Ownership: Univision Communications Inc.
 Personnel: Becky Munoz Diaz, General Man-
 ager; Page Graham, Chief Engineer; Buff
 Parham, Sales Manager.

***Fort Worth**—KVFW-LP, Ch. 65, Gerald Bena-
 vides. Phone: 361-289-0125. Fax: 361-289-
 6448.
 Technical Facilities: 1000-w TPO, 2.61-kw
 ERP, 550-ft. above ground, 1161-ft. above
 sea level, lat. 32° 45' 01", long. 97° 20' 03".
 Transmitter: Interfirst Tower Bldg., 801 Cherry
 St.
 Ownership: Gerald G. Benavides.

Fredericksburg—KHFP-LP, Ch. 44, KXAN Inc.
 Phone: 512-476-3636.
 Technical Facilities: 1000-w TPO, 9-kw ERP,
 295-ft. above ground, 2077-ft. above sea
 level, lat. 30° 15' 46", long. 98° 52' 55".
 Transmitter: On Hwy. 165, NE of Hwy. 16 &
 Thydale Rd. intersection.
 Ownership: KXAN Inc.

Freeport—K30DN, Claude E. Johnson. Phone:
 713-484-0885.
 Studio: 1701 W. 2nd St., Freeport, TX 77541.
 Technical Facilities: 100-w TPO, 0.935-kw
 ERP, 469-ft. above ground, 476-ft. above
 sea level, lat. 28° 58' 42", long. 95° 18' 42".
 Transmitter: 2838 E. Hwy. 332.
 Began Operation: December 15, 1992.
 Ownership: Claude E. Johnson.
 Advertising: Planned.
 Personnel: Claude E. Johnson, General
 Manager.

Georgetown—KHPX-LP, Ch. 28, KXAN Inc.
 Phone: 512-476-3636.
 Technical Facilities: 443-w TPO, 12.2-kw ERP,
 495-ft. above ground, 1148-ft. above sea
 level, lat. 30° 35' 13", long. 97° 40' 55".
 Holds CP for change to 1000-w TPO. BPTTL-
 980601US.
 Requests modification of CP for change to
 259-ft. above ground. BMTTL-950112JA.
 Transmitter: 3.1-mi. S of Georgetown & 5.6-
 mi. N of Round Rock.
 Ownership: KXAN Inc.

Giddings—KHGP-LP, Ch. 21, KXAN Inc. Phone:
 512-476-3636.
 Technical Facilities: 1000-w TPO, 8.65-kw
 ERP, 109-ft. above ground, 610-ft. above
 sea level, lat. 30° 10' 53", long. 96° 56' 00".
 Transmitter: E of intersection of U.S. Rte. 290
 & U.S. Rte. 77.
 Ownership: KXAN Inc.

Greenville—KNOK-LP, Ch. 43, Bill R. Wright.
 Phone: 972-496-8428. Fax: 972-530-1908.
 Studio: 3302 Mineola St., Greenville, TX 75401.
 Technical Facilities: 1000-w TPO, 18-kw ERP,
 173-ft. above ground, 906-ft. above sea
 level, lat. 33° 07' 57", long. 96° 06' 44".
 Holds CP for change to 68.1-kw ERP, 1013-ft.
 above sea level, lat. 33° 02' 01", long. 96°
 09' 44". Transmitter to FM RD 1903, 1-mi. S
 of 130. BPTTL-19990726JA.
 Transmitter: Original Old Town, Block 214, Lot
 6, Greenville.
 Equipment: Television Technology transmit-
 ter; Scala antenna.
 Satellite earth station: Transmit/receive
 Birdview, 7-meter.
 Began Operation: August 1, 1986.
 Ownership: Kegg Communications.
 Advertising: Yes. Rates: \$25.00/30 Sec.
 Represented (legal): Rachel O. Davis.
 Personnel: Bill R. Wright, President; Marty
 Choate, Sales Manager; D. W. Strahan,
 Chief Engineer; Jay Garrett, Marketing Di-
 rector.

***Harlingen**—KTIZ-LP, Ch. 52, Ortiz Broadcast-
 ing Corp.
 Technical Facilities: 1000-w TPO, 10.1-kw
 ERP, 295-ft. above ground, 325-ft. above
 sea level, lat. 26° 09' 14", long. 97° 41' 16".
 Transmitter: New Hampshire Rd.
 Ownership: Ortiz Broadcasting Corp.

Hillsboro—K31FA, Commercial Broadcasting
 Corp.
 Technical Facilities: 1000-w TPO, 33.9-kw
 ERP, 220-ft. above ground, 948-ft. above
 sea level, lat. 32° 02' 54", long. 97° 01' 14".
 Holds CP for change to 100-w TPO, 0.543-kw
 ERP, 829-ft. above sea level. BMTTL-
 980827JA.
 Transmitter: Hwy. 22, 9.4-mi. E of Hillsboro.
 Began Operation: June 17, 1999.
 Ownership: Commercial Broadcasting Corp.

Houston—K30CV, KQVA Channel 30 Inc. Phone:
 623-582-6550.
 Technical Facilities: 1000-w TPO, 33.18-kw
 ERP, 500-ft. above ground, 575-ft. above
 sea level, lat. 29° 52' 05", long. 95° 21' 41".
 Transmitter: 1711 Skinner Rd.
 Ownership: KQVA Channel 30 Inc.
 Multichannel TV Sound: Stereo only.
 Represented (legal): Arent Fox Kintner Plotkin
 & Kahn.
 Personnel: Charlene Weh, General Manager;
 Kenneth Casey, Sales Manager & Chief En-
 gineer; Kenneth Casey, Chief Engineer.

Houston—KACY-LP, Ch. 24, Robert W. Fisher.
 Technical Facilities: 10-w TPO, 0.042-kw ERP,
 502-ft. above ground, 571-ft. above sea
 level, lat. 29° 43' 45", long. 95° 29' 26".
 Holds CP for change to 1000-w TPO, 61.2-kw
 ERP, 499-ft. above ground, 535-ft. above
 sea level, lat. 29° 48' 16", long. 95° 12' 23".
 Transmitter to 13710 Wallisville Rd. BMTTL-
 990211JL.
 Transmitter: 6222 Skyline Dr.
 Ownership: Robert W. Fisher.

Houston—KHLM-LP, Ch. 4, U.S. Interactive LLC.
 Technical Facilities: 10-w TPO, 0.066-kw ERP,
 121-ft. above ground, 161-ft. above sea
 level, lat. 29° 39' 30", long. 95° 16' 24".
 Holds CP for change to Ch. 43, 100-w TPO, 0.
 918-kw ERP, 558-ft. above ground, 371-ft.
 above sea level, lat. 29° 48' 33", long. 95° 14'
 28". Transmitter to 5001 Oates Rd. BPTT-
 960422IA.
 Requests modification of CP for change to
 606-w TPO, 12.4-kw ERP, 587-ft. above
 sea level. BMTTL-981030IC.
 Transmitter: 0.2-mi. E of the intersection of Air-
 port Blvd. & State Rte. 35.
 Equipment: ITS transmitter; Antenna Concepts
 antenna.
 Satellite earth station: Scientific-Atlanta, 5-me-
 ter; Scientific-Atlanta; Standard Communi-
 cations receivers.
 Ownership: Acceler Net.
 Represented (engineering): Neal Ardman.
 Represented (legal): Irwin, Campbell &
 Tannenwald PC.

***Houston**—KHMV-LP, Pappas Telecasting of the
 Gulf Coast. Phone: 559-733-7800.
 Technical Facilities: 1000-w TPO, 114.8-kw
 ERP, 1299-ft. above ground, 1375-ft. above
 sea level, lat. 29° 34' 34", long. 95° 30' 36".
 Holds CP for change to 5000-w TPO, 1378-ft.
 above sea level. Transmitter to Senior Rd.
 tower, Missouri City. BPTTL-20000602AIG.
 Transmitter: Missouri City.
 Ownership: Pappas Telecasting Companies.

Houston—KVVP-LP, Ch. 15, Pappas Telecast-
 ing of Houston. Phone: 612-947-5200.
 Technical Facilities: 1000-w TPO, 9.12-kw
 ERP, 1006-ft. above ground, 1056-ft. above
 sea level, lat. 29° 45' 30", long. 95° 22' 03".
 Transmitter: First Interstate Plaza, 1000 Louisi-
 ana Blvd.
 Ownership: Pappas Telecasting Companies.
Huntsville—KHDX-LP, Ch. 31, International
 Broadcasting Network. Phone: 513-399-7777.
 Technical Facilities: 1000-w TPO, 8.83-kw
 ERP, 387-ft. above ground, 797-ft. above
 sea level, lat. 30° 42' 13", long. 95° 28' 32".
 Transmitter: S of Hwy. 190, 5.5-mi. E of Walker
 County Courthouse.
 Began Operation: March 22, 1996.
 Ownership: International Broadcasting Network.

Huntsville—KHXL-LP, Ch. 5, International Broad-
 casting Network.
 Technical Facilities: 0.06-kw ERP, lat. 30° 42'
 56", long. 95° 31' 51".
 Holds CP for change to 30-w TPO, 436-ft.
 above ground, 896-ft. above sea level, lat.
 30° 42' 56", long. 95° 31' 52". Transmitter to
 601 Boettcher Mill Rd. BPTVL-960517TY.
 Ownership: International Broadcasting Net-
 work.

Keene—KGSW-LP, Ch. 64, Southwestern Ad-
 ventist U. Phone: 817-556-4764. Fax: 817-
 556-4744.
 Technical Facilities: 1000-w TPO, 20.8-kw
 ERP, 154-ft. above ground, 1063-ft. above
 sea level, lat. 32° 24' 19", long. 97° 19' 55".
 Holds CP for change to 907-w TPO, 10-kw
 ERP. BMTTL-JG0601ZH.
 Transmitter: College Campus, 0.3-mi. W of
 Rte. 2280.
 Ownership: Southwestern Adventist U.
 Personnel: John D. Williams, General Man-
 ager; David Chapline, Chief Engineer.

Kerrville—KWTC-LP, Ch. 11, International Broad-
 casting Network.

Technical Facilities: 100-w TPO, 0.492-kw
 ERP, 420-ft. above ground, 2500-ft. above
 sea level, lat. 30° 06' 18", long. 99° 04' 34".
 Holds CP for change to 2.546-kw ERP, 2523-
 ft. above sea level. BPTVL-980529JC.
 Transmitter: 5-mi. NE of Kerrville, on Hwy. 16.
 Began Operation: June 1, 1987.
 Ownership: International Broadcasting Network.

***Killeen**—K16CY, Word of God Fellowship Inc.
 Technical Facilities: 1000-w TPO, 28-kw ERP,
 1230-ft. above sea level, lat. 31° 05' 52",
 long. 97° 45' 12".
 Transmitter: Adjacent to Rte. 440, S of U.S.
 Hwy. 190.
 Ownership: Word of God Fellowship Inc.

Killeen—KPLE-LP, Ch. 22, Killeen Christian
 Broadcasting Corp.
 Technical Facilities: 1000-w TPO, 6.6-kw ERP,
 276-ft. above ground, 1223-ft. above sea
 level, lat. 31° 04' 50", long. 97° 44' 41".
 Holds CP for change to 20.1-kw ERP, 266-ft.
 above ground, 1213-ft. above sea level.
 BPTTL-960424JB.
 Transmitter: 0.2-mi. S of intersection of Flor-
 ence & Elm Rds.
 Ownership: Killeen Christian Broadcasting Corp.

Kingsville—K46DL, Trinity Broadcasting Net-
 work Inc. Phone: 714-832-2950. Fax: 714-
 730-0661.
 Technical Facilities: 360-w TPO, 3.5-kw ERP,
 292-ft. above ground, 351-ft. above sea
 level, lat. 27° 25' 47", long. 97° 51' 40".
 Transmitter: K13WE tower, 1.2-mi. S of S.R.
 428 & U.S. 77 intersection, near Ricardo.
 Ownership: Trinity Broadcasting Network Inc.
 Note: Licensed as a translator.

Kingsville-Alice—K38EB, KVOA Communi-
 cations Inc. Phone: 520-624-7957.
 Technical Facilities: 1000-w TPO, 17.6-kw
 ERP, 280-ft. above ground, 318-ft. above
 sea level, lat. 27° 40' 10", long. 97° 54' 59".
 Transmitter: Rte. 70, 9.6-mi. W of Bishop.
 Equipment: TTC transmitter; Andrew antenna.
 Began Operation: November 17, 1993.
 Ownership: KVOA Communications Inc.
 Represented (sales): Telemundo Network Sales.
 Represented (engineering): Philip A. Rubin &
 Associates Inc.
 Represented (legal): Ross & Hardies.
 Personnel: William L. Stolp, General Manager;
 Russell Vaughan, Chief Engineer.
 Note: Operating as a translator.

La Feria—KFTN-LP, Ch. 30, Ortiz Broadcast-
 ing Corp.
 Technical Facilities: 1000-w TPO, 30.3-kw
 ERP, 506-ft. above ground, 571-ft. above
 sea level, lat. 26° 08' 28", long. 97° 50' 04".
 Transmitter: 5-mi. W of La Feria.
 Began Operation: May 21, 1998.
 Ownership: Ortiz Broadcasting Corp.

La Grange—KHPL-LP, Ch. 40, KXAN Inc. Phone:
 512-476-3636.
 Technical Facilities: 960-w TPO, 8.5-kw ERP,
 837-ft. above ground, 414-ft. above sea
 level, lat. 29° 54' 45", long. 96° 52' 53".
 Holds CP for change to 804-w TPO, 85-ft.
 above ground. BPTTL-980601UP.
 Transmitter: Jefferson & Roitsh Sts.
 Ownership: KXAN Inc.

***La Vernia**—K39DX, Equity Broadcasting Corp.
 Technical Facilities: 1000-w TPO, 8.39-kw
 ERP, 148-ft. above ground, 689-ft. above
 sea level, lat. 29° 19' 32", long. 98° 05' 32".
 Transmitter: On Hwy. 87, 2.6-mi. S of La Vernia.
 Ownership: Equity Broadcasting Corp.

Texas—Low Power Television Stations

Laredo—K55HW, Rodriguez Communications Inc. Phone: 214-630-9400.

Technical Facilities: 1000-w TPO, 9.55-kw ERP, 439-ft. above ground, 889-ft. above sea level, lat. 27° 24' 09", long. 99° 26' 49".
Transmitter: 5.8-mi. S of Laredo on Pinta Mountain.

Began Operation: July 1, 1999.
Ownership: Rodriguez Communications Inc.

***Laredo**—K61GY, Jo Ann's Balloon Boutique. Technical Facilities: 20-w TPO, 0.074-kw ERP, 297-ft. above ground, 708-ft. above sea level, lat. 27° 31' 03", long. 99° 30' 45".
Transmitter: W edge of Laredo.
Ownership: Jo Ann's Balloon Boutique.

Laredo—K68FU, J. B. Salazar. Technical Facilities: 1000-w TPO, 28.1-kw ERP, 820-ft. above ground, 1234-ft. above sea level, lat. 27° 31' 14", long. 99° 31' 19".
Holds CP for change to 25-kw ERP, 797-ft. above sea level, lat. 27° 31' 27", long. 99° 31' 20". Transmitter to corner of Camp & Jefferson Rds. BMTPTL-19990805JB.
Transmitter: Ch. 13 tower.
Began Operation: December 10, 1999.
Ownership: J. B. Salazar.

***Laredo**—KLDX-LP, Ch. 57, Tiger Eye Broadcasting Corp. Technical Facilities: 10-w TPO, 4.38-kw ERP, 459-ft. above ground, 935-ft. above sea level, lat. 27° 24' 09", long. 99° 26' 49".
Transmitter: 8-mi. SSE of Laredo on Mangana Rd.
Ownership: Tiger Eye Broadcasting Corp.

Laredo—KNEZ-LP, Ch. 39, Carlos Ortiz. Technical Facilities: 1000-w TPO, 32-kw ERP, 164-ft. above ground, 663-ft. above sea level, lat. 27° 24' 09", long. 99° 26' 49".
Holds CP for change to 115-w TPO, 5.52-kw ERP, 381-ft. above ground, 879-ft. above sea level, lat. 27° 24' 09", long. 99° 26' 49".
Transmitter to 1.9-mi. E of Hwy. 83 on Mangana Hein Rd. BPTTL-980107JD.
Transmitter: Park & Main Sts.
Began Operation: July 28, 1997.
Ownership: Carlos Ortiz.

***Laredo**—KZAV-LP, Ch. 20, Zavaletta Broadcasting of the Rio Grande Valley. Phone: 956-350-0838.
Technical Facilities: 1000-w TPO, 55.9-kw ERP, 505-ft. above ground, 489-ft. above sea level, lat. 25° 57' 49", long. 97° 11' 01".
Transmitter: Near Hwy. 802, Alton Glover Blvd. & Hwy. 77.
Ownership: Zavaletta Broadcasting Group.

Laredo—KZLD-LP, Ch. 25, Zavaletta Broadcasting of Rio Grand Valley. Phone: 956-350-0838.
Technical Facilities: 1000-w TPO, 58.7-kw ERP, 433-ft. above ground, 931-ft. above sea level, lat. 27° 21' 13", long. 99° 13' 50".
Transmitter: 9.3-mi. S of State Hwy. 59.
Began Operation: August 6, 1999.
Ownership: Zavaletta Broadcasting Group.

Livingston—KCTL-LP, Ch. 25, International Broadcasting Network. Technical Facilities: 1000-w TPO, 10.011-kw ERP, 723-ft. above ground, 408-ft. above sea level, lat. 30° 41' 38", long. 94° 56' 12".
Holds CP for change to 10.42-kw ERP, 980-ft. above sea level. BPTTL-JG0601QB.
Transmitter: 125 Barney Rd.
Ownership: International Broadcasting Network.

Livingston—KETX-LP, Ch. 7, Polk County Broadcasting Co. Phone: 409-327-8916. Fax: 409-327-8916.
Affiliation: INO.
Studio: U.S. Hwy. 59 N.
Technical Facilities: 31-w TPO, 0.067-kw ERP, 551-ft. above ground, 755-ft. above sea level, lat. 30° 44' 23", long. 94° 55' 30".
Holds CP for change to 119-w TPO, 0.11-kw ERP, 548-ft. above ground, 751-ft. above sea level, lat. 30° 44' 18", long. 94° 55' 26".
Transmitter to 0.8-mi. N of Livingston on U.S. Hwy. 59. BPTTL-981202JA.
Transmitter: 2-mi. N of Livingston on Hwy. 59.
Equipment: Television Technology transmitter, Scala antenna.
Satellite earth stations: Hero, 4-meter; Miralite, 4-meter; Drake receivers.
Began Operation: June 28, 1984.
Ownership: Polk County Broadcasting Co.
Advertising: Yes. Rates: \$30.00/30 Sec.; \$260.00/Hour.
Personnel: Hal Haley, General Manager.

***Longview**—K31EV, William H. Burdick. Technical Facilities: 1000-w TPO, 4.39-kw ERP, 443-ft. above ground, 997-ft. above sea level, lat. 32° 33' 51", long. 94° 28' 45".
Transmitter: 3.5-mi. NW of Marshall.
Ownership: William H. Burdick.

***Longview**—K43FP, Karen Kay Clayton. Technical Facilities: 1000-w TPO, 4.05-kw ERP, 444-ft. above ground, 997-ft. above sea level, lat. 32° 33' 51", long. 94° 28' 45".
Transmitter: 3.5-mi. NW of Marshall.
Ownership: Karen K. Clayton.

***Longview**—K53FO, Wendy Sue Faussett. Technical Facilities: 1000-w TPO, 3.9-kw ERP, 444-ft. above ground, 997-ft. above sea level, lat. 32° 33' 51", long. 94° 28' 45".
Transmitter: 3.5-mi. NW of Marshall.
Ownership: Wendy Sue Faussett.

***Longview**—KLVG-LP, Ch. 10, International Broadcasting Network. Technical Facilities: 80-w TPO, 0.128-kw ERP, 320-ft. above ground, 679-ft. above sea level, lat. 32° 28' 55", long. 94° 47' 31".
Transmitter: S end of Cherokee St.
Ownership: International Broadcasting Network.

Longview—KLPN-LP, Ch. 58, Warwick Communications Inc. Technical Facilities: 827-w TPO, 22.3-kw ERP, 740-ft. above ground, 1381-ft. above sea level, lat. 32° 36' 04", long. 94° 52' 15".
Transmitter: East Mountain at Intersection of Hwy. 80 & FM 188, N on FM 1844.
Began Operation: December 9, 1999.
Ownership: Warwick Communications Inc.

***Lubbock**—K16DB, Lasandra Morrow. Technical Facilities: 2000-w TPO, 30.6-kw ERP, 3799-ft. above sea level, lat. 33° 32' 32", long. 101° 50' 14".
Transmitter: U.S. Hwy. 87 between 50th & 60th Sts.
Ownership: Lasandra Morrow.

***Lubbock**—K53EH, Trinity Broadcasting Network Inc. Phone: 714-832-2950. Technical Facilities: 1000-w TPO, 6.8-kw ERP, 449-ft. above ground, 3647-ft. above sea level, lat. 33° 32' 32", long. 101° 50' 14".
Transmitter: 0.5-mi. NE of intersection of U.S. 84 & 87.
Ownership: Trinity Broadcasting Network Inc.

Lubbock—K62DG, Ramar Communications II Ltd. Phone: 806-745-3434. Fax: 806-748-1949.
Studio: 9800 University Ave., Lubbock, TX 79423.

Technical Facilities: 1000-w TPO, 7.97-kw ERP, 750-ft. above ground, 3957-ft. above sea level, lat. 33° 30' 08", long. 101° 52' 20".
Holds CP for change to 14.6-kw ERP. BPTTL-960517RJ.

Transmitter: 100th St. & University, Lubbock.
Equipment: ITS transmitter; Andrew antenna.
Satellite earth station: Comtech, 5-meter; Standard Communications receivers.
Began Operation: February 1, 1997.
Ownership: Ramar Communications II Ltd.
Multichannel TV Sound: Stereo only.
Represented (legal): Leventhal, Senter & Lerman PLLC.
Personnel: Brad Moran, General Manager; Tom Wimberly, Chief Engineer.

***Lubbock**—K64FD, Ramar Communications II Ltd. Phone: 806-745-3434. Fax: 806-748-1949.
Technical Facilities: 1000-w TPO, 22.1-kw ERP, 750-ft. above ground, 3957-ft. above sea level, lat. 33° 30' 08", long. 101° 52' 20".
Holds CP for change to 13.82-kw ERP. BMTTL-970307JM. Transmitter: 100th & University.
Scheduled to begin operation: December 31, 1997. NL = Ownership: Ramar Communications II Ltd.
Personnel: Brad Moran, General Manager; Tom Wimberly, Chief Engineer; Bret Bengel, Sales Manager.

Lubbock—KBZO-LP, Ch. 51, Paisano Broadcasting. Phone: 806-763-6051. Fax: 806-744-8363.
Studio: 1220 Broadway, Suite 500, Lubbock, TX 79401.

Technical Facilities: 1000-w TPO, 10.1-kw ERP, 322-ft. above ground, 3520-ft. above sea level, lat. 33° 35' 06", long. 101° 50' 49".
Transmitter: 1220 Broadway St., Lubbock.
Began Operation: January 1, 1988.
Ownership: Paisano Broadcasting.
Advertising: Yes. Rates: \$100/30 Sec.
Represented (sales): Univision.
Represented (engineering): Enloe Electronics.
Represented (legal): Booth Freret Imlay & Tepper PC.
Personnel: Rick Benavides, General Manager; Bill Enloe, Chief Engineer; Albert Benavides, Sales Manager.

Lubbock—KGLR-LP, Ch. 55, Lubbock Television Co. Phone: 806-747-4085. Fax: 806-747-4086.

Studio: 2124 15th St., Lubbock, TX 79401.
Technical Facilities: 1000-w TPO, 14.4-kw ERP, 499-ft. above ground, 3707-ft. above sea level, lat. 33° 30' 57", long. 101° 50' 54".
Holds CP for change to 2000-w TPO, 16.6-kw ERP. Transmitter to KAMC(TV) tower. BPTTL-980601PD.
Transmitter: 84th St. & Ave. L, Lubbock.
Began Operation: August 1, 1985.
Ownership: Lubbock Television Co.
Advertising: Yes.
Note: Operating as a translator.

Lubbock—KUPT-LP, Ch. 22, Ramar Communications II Ltd. Phone: 806-745-3434. Fax: 806-748-1949.
Affiliation: UPN.
Technical Facilities: 1000-w TPO, 8.7-kw ERP, 750-ft. above ground, 3957-ft. above sea level, lat. 33° 30' 08", long. 101° 52' 20".
Holds CP for change to 12.2-kw ERP. BPTTL-960517RN.
Transmitter: 100th St. & University, Lubbock.
Equipment: TTC transmitter; Andrew antenna.

Satellite earth station: Comtech, 5-meter; Standard Communications receivers.
Ownership: Ramar Communications II Ltd.
Multichannel TV Sound: Stereo only.
Represented (legal): Leventhal, Senter & Lerman PLLC.
Personnel: Larry Landaker, General Manager; Tom Wimberly, Chief Engineer.

Lubbock—KXTQ-LP, Ch. 16, Ramar Communications II Ltd. Phone: 806-745-3434. Fax: 806-748-1949.

Affiliation: TMO.
Studio: 9800 University Ave., Lubbock, TX 79423.
Technical Facilities: 6.63-kw ERP, 500-ft. above ground, 3707-ft. above sea level, lat. 33° 30' 08", long. 101° 52' 20".
Holds CP for change to 13.4-kw ERP, 750-ft. above ground, 3957-ft. above sea level. BPTTL-20000107ABW.

Transmitter: 100th St. & University, Lubbock.
Equipment: ITS transmitter; Scala antenna.
Satellite earth station: Prodelin, 5-meter; Scientific-Atlanta receivers.
Began Operation: October 31, 1988.
Ownership: Ramar Communications II Ltd.
Multichannel TV Sound: Stereo only.
Represented (legal): Leventhal, Senter & Lerman PLLC.
Personnel: Chuck Heinz, General Manager; Tom Wimberly, Chief Engineer; Bret Bengel, Sales Manager.

***Lufkin**—K40EV, Cindy Wheeler. Phone: 405-924-2301.

Technical Facilities: 1000-w TPO, 9.24-kw ERP, 385-ft. above ground, 774-ft. above sea level, lat. 31° 24' 28", long. 94° 45' 53".
Transmitter: KLN radio tower, State Hwy. 102 & Loop 287 intersection.
Ownership: Cindy Wheeler.

***Lufkin**—K64EY, Michael Beeson. Phone: 903-465-8878.

Technical Facilities: 1000-w TPO, 11.2-kw ERP, 385-ft. above ground, 774-ft. above sea level, lat. 31° 24' 28", long. 94° 45' 53".
Transmitter: KLN-FM radio tower, State Hwy. 103 & Loop 287 intersection.
Ownership: Michael Beeson.

Lufkin—KFXL-LP, Ch. 58, White Knight Broadcasting of Longview License Corp. Phone: 903-236-0051. Fax: 903-753-6637.

Technical Facilities: 100-w TPO, 0.545-kw ERP, 171-ft. above ground, 695-ft. above sea level, lat. 31° 17' 49", long. 94° 42' 52".
Holds CP for change to 1000-w TPO, 19.86-kw ERP, 650-ft. above ground, 1010-ft. above sea level, lat. 31° 21' 55", long. 94° 45' 59".
Transmitter to 0.5-mi. NW of Hwy. 103, W of Loop. BMTTL-960506KK.
Transmitter: 802 Whitehouse Dr.
Equipment: RCA transmitter; RCA antenna.
Satellite earth station: Harris, 6.5-meter.
Began Operation: August 4, 1997.
Ownership: White Knight Holdings Inc.
Represented (sales): Seltel Inc.
Represented (engineering): Marsand Inc.
Represented (legal): Fletcher, Heald & Hildreth PLC.

Personnel: Mark McKay, General Manager; Randy Roberts, General Sales Manager; Vicki McRae, Local Sales Manager; Randy Robinson, Sales Manager; Keith Paxton, Director, Marketing; Charles T. Small Jr., Chief Engineer.

Lufkin—KHTM-LP, Ch. 13, International Broadcasting Network.

Technical Facilities: 80-w TPO, 0.117-kw ERP, 410-ft. above ground, 751-ft. above sea level, lat. 31° 20' 18", long. 94° 41' 16".
 Transmitter: 2601 E. Lufkin Ave.
 Began Operation: December 2, 1993.
 Ownership: International Broadcasting Network.

Lufkin—KIBN-LP, Ch. 11, International Broadcasting Network.

Technical Facilities: 80-w TPO, 0.113-kw ERP, 400-ft. above ground, 741-ft. above sea level, lat. 31° 20' 18", long. 94° 41' 16".
 Transmitter: 2601 E. Lufkin Ave.
 Began Operation: November 29, 1995.
 Ownership: International Broadcasting Network.

Lufkin—KLNM-LP, Ch. 42, Millennium Communications & Productions Inc. Phone: 713-635-1938.

Technical Facilities: 1000-w TPO, 7.2-kw ERP, 300-ft. above ground, 650-ft. above sea level, lat. 31° 22' 08", long. 94° 38' 45".
 Transmitter: 5-mi. NE of Lufkin.
 Began Operation: August 5, 1996.
 Ownership: Millennium Communications & Productions Inc.

Lufkin—KLUF-LP, Ch. 5, International Broadcasting Network.

Technical Facilities: 40-w TPO, 0.094-kw ERP, 440-ft. above ground, 781-ft. above sea level, lat. 31° 20' 18", long. 94° 41' 16".
 Transmitter: 2601 E. Lufkin Ave.
 Ownership: International Broadcasting Network.

McAllen—K57FE, Channel 57 Inc. Phone: 956-782-5326.

Studio: 4801 N. Cage, Pharr, TX 78577.
 Technical Facilities: 1000-w TPO, 7.5-kw ERP, 459-ft. above ground, 462-ft. above sea level, lat. 26° 15' 23", long. 98° 13' 49".
 Holds CP for change to 940-w TPO, 7-kw ERP. BMTTL-980826JC.
 Transmitter: 0.54-mi. W of SR 336 at crossing of Southern Pacific Railroad.
 Began Operation: October 28, 1998.
 Ownership: Channel 57 Inc.
 Represented (sales): Bo Garla.
 Represented (engineering): Jeff Teer.
 Represented (legal): Kevin Pagan.

McAllen—KJST-LP, Ch. 28, Faith Pleases God Church Corp.

Technical Facilities: 20-w TPO, 0.125-kw ERP, 282-ft. above ground, 380-ft. above sea level, lat. 26° 15' 23", long. 98° 13' 49".
 Transmitter: 23rd St.
 Began Operation: May 7, 1999.
 Ownership: Faith Pleases God Church Corp.

McAllen—KLI-A-LP, Ch. 32, Ortiz Broadcasting Corp.

Technical Facilities: 1000-w TPO, 12-kw ERP, 281-ft. above ground, 377-ft. above sea level, lat. 26° 15' 23", long. 98° 13' 49".
 Holds CP for change to 793-w TPO, 13-kw ERP, 577-ft. above sea level, lat. 26° 15' 19", long. 98° 09' 41". Transmitter to SE of intersection of Trenton & Tres, Edinburg. BPTTL-990426JD.
 Transmitter: 3.2-mi. N of McAllen.
 Began Operation: August 4, 1998.
 Ownership: Ortiz Broadcasting Corp.

McAllen—KSFE-LP, Ch. 67, Ortiz Broadcasting Corp.

Technical Facilities: 1000-w TPO, 12.7-kw ERP, 259-ft. above ground, 381-ft. above sea level, lat. 26° 12' 04", long. 98° 13' 53".
 Transmitter: McAllen Bldg., 10th St.
 Ownership: Ortiz Broadcasting Corp.

McAllen—KSTI-LP, Ch. 69, Faith Pleases God Church Corp.

Technical Facilities: 20-w TPO, 0.102-kw ERP, 300-ft. above ground, 397-ft. above sea level, lat. 26° 15' 23", long. 98° 13' 49".
 Transmitter: 23rd St.
 Ownership: Faith Pleases God Church Corp.

McAllen—KZMC-LP, Ch. 35, Zavaletta Broadcasting of Rio Grande Valley. Phone: 956-350-0838.

Technical Facilities: 1000-w TPO, 33.6-kw ERP, 446-ft. above ground, 429-ft. above sea level, lat. 26° 15' 23", long. 98° 13' 50".
 Transmitter: 2.17-mi. N of McAllen.
 Began Operation: July 15, 1999.
 Ownership: Zavaletta Broadcasting Group.

Memphis/Lakeview/Estelline—K44AK, Cruze Electronics. Phone: 806-259-2879. Fax: 806-259-3500.

Technical Facilities: 100-w TPO, 0.843-kw ERP, 300-ft. above ground, 2505-ft. above sea level, lat. 34° 48' 35", long. 100° 36' 38".
 Transmitter: 5-mi. NNW of Memphis.
 Ownership: Cruze Electronics.
 Note: Operating as a translator.

Mesquite—KATA-LP, Ch. 60, Henry J. McGinnis. Phone: 817-335-8666. Fax: 817-335-2171.

Technical Facilities: 1000-w TPO, 114-kw ERP, 459-ft. above ground, 994-ft. above sea level, lat. 32° 45' 46", long. 96° 38' 04".
 Transmitter: Mesquite City communications tower.
 Ownership: Henry J. McGinnis.

Midland—K40FJ, Three Angels Broadcasting Network Inc. Phone: 618-627-4651. Fax: 618-627-4155. E-mail: office@3abn.org. Web site: http://www.3abn.org.

Studio: 3391 Charley Good Rd., West Frankfort, IL 62896.
 Technical Facilities: 1000-w TPO, 22.5-kw ERP, 282-ft. above ground, 3058-ft. above sea level, lat. 32° 01' 30", long. 101° 58' 05".
 Transmitter: 1100 S. County Rd.
 Equipment: Acrodyne transmitter; Jampro antenna.
 Satellite earth station: DH Satellite, 3-meter; Manhattan receivers.
 Began Operation: July 9, 1996.
 Ownership: Three Angels Broadcasting Network Inc.
 Multichannel TV Sound: No.
 Advertising: No.
 Represented (legal): David Silverman.
 Personnel: Moses Primo, Chief Engineer.

Midland-Odessa—K14IX, Samuel M. Mims Jr. Phone: 214-368-4497.

Technical Facilities: 100-w TPO, 0.91-kw ERP, 298-ft. above ground, 3428-ft. above sea level, lat. 31° 51' 51", long. 102° 34' 41".
 Transmitter: Farm Rd. No. 866, 11-mi. W of Odessa.
 Ownership: Samuel M. Mims Jr.

Midland-Odessa—K44DX, Samuel M. Mims Jr. Phone: 214-368-4497.

Technical Facilities: 100-w TPO, 0.9-kw ERP, 299-ft. above ground, 3428-ft. above sea level, lat. 31° 51' 51", long. 102° 34' 41".
 Transmitter: Farm Rd. No. 866, 11-mi. W of Odessa.
 Ownership: Samuel M. Mims Jr.

Midland-Odessa—K48EW, Peggy Mims. Phone: 214-368-4497.

Technical Facilities: 100-w TPO, 0.91-kw ERP, 298-ft. above ground, 3428-ft. above sea level, lat. 31° 51' 51", long. 102° 34' 41".
 Transmitter: Farm Rd. No. 866, 11-mi. W of Odessa.
 Ownership: Peggy Mims.

Midland-Odessa—K54EK, Peggy Mims. Phone: 214-368-4497.

Technical Facilities: 100-w TPO, 0.9102-kw ERP, 300-ft. above ground, 3428-ft. above sea level, lat. 31° 51' 51", long. 102° 34' 41".
 Transmitter: Farm Rd. No. 866, 11-mi. W of Odessa.
 Ownership: Peggy Mims.

Midland-Odessa—K63FJ, Lisabeth A. Herrin. Phone: 214-368-4497.

Technical Facilities: 100-w TPO, 0.9-kw ERP, 300-ft. above ground, 3428-ft. above sea level, lat. 31° 51' 51", long. 102° 34' 41".
 Transmitter: Farm Rd. No. 866, 11-mi. W of Odessa.
 Ownership: Lisabeth A. Herrin.

Midland-Odessa—K65FX, Christopher W. Mims. Phone: 214-821-7669.

Technical Facilities: 100-w TPO, 0.9102-kw ERP, 300-ft. above ground, 3428-ft. above sea level, lat. 31° 51' 51", long. 102° 34' 41".
 Transmitter: Farm Rd. No. 866, 11-mi. W of Odessa.
 Ownership: Christopher W. Mims.

Monahans—K27FL, Prime Time Christian Broadcasting Inc. Phone: 915-563-0420. Fax: 915-563-1736. E-mail: ptcb@marshall.com/ptcb. Web site: http://www.marshall.com/ptcb.

Technical Facilities: 1000-w TPO, 7.04-kw ERP, 499-ft. above ground, 3828-ft. above sea level, lat. 31° 57' 55", long. 102° 46' 10".
 Transmitter: 3.5-mi. NW of Notres on Oil Rd., Notres, TX.
 Began Operation: April 5, 1996.
 Ownership: Prime Time Christian Broadcasting Inc.
 Multichannel TV Sound: Separate audio program.
 Represented (sales): Jeff Welter.
 Represented (engineering): Al Cooper.
 Represented (legal): Jenny Jacobs.
 Personnel: Al Cooper, General Manager; Jay Westcott, Chief Engineer; Jeff Weiter, Sales Manager.
 Note: Operating as a translator.

Mount Pleasant—K54CB, F.V.P. Network Inc. Phone: 903-572-4351. Fax: 903-572-1705.

Technical Facilities: 1000-w TPO, 8-kw ERP, 320-ft. above ground, 670-ft. above sea level, lat. 33° 07' 33", long. 95° 01' 10".
 Transmitter: Approx. 2.5-mi. W, near Interstate 30.
 Equipment: Television Technology transmitter; Scala antenna.
 Ownership: F.V.P. Network Inc.
 Personnel: Gordon Thompson, General Manager; Mike Ross, Chief Engineer.

Mullin—K61CV, Pompey Mountain Broadcasting Co.

Technical Facilities: 0.74-kw ERP, lat. 31° 37' 17", long. 98° 38' 31".
 Ownership: Pompey Mountain Broadcasting Co.

Nacogdoches—KNCD-LP, Ch. 2, International Broadcasting Network.

Technical Facilities: 10-w TPO, 0.62-kw ERP, 200-ft. above ground, 2575-ft. above sea level, lat. 31° 37' 45", long. 94° 40' 44".

Holds CP for change to 300-w TPO, 0.058-kw ERP, 436-ft. above ground, 844-ft. above sea level. BPTVL-960517TX.
 Transmitter: 3441 Old Tyler Rd., Nacogdoches.
 Began Operation: October 7, 1993.
 Ownership: International Broadcasting Network.

New Braunfels—KNTA-LP, Ch. 14, Carlos Ortiz. Phone: 210-421-2635.

Technical Facilities: 530-w TPO, 8-kw ERP, 331-ft. above ground, 1020-ft. above sea level, lat. 29° 43' 50", long. 98° 07' 15".
 Holds CP for change to 10.63-kw ERP, 1017-ft. above sea level, lat. 29° 43' 50", long. 98° 07' 12". BPTTL-990701JL.
 Transmitter: 1540 N. Loop 337.
 Began Operation: August 4, 1998.
 Ownership: Carlos Ortiz.

Odessa—K49CD, Telemundo of Galveston-Houston License Corp.

Technical Facilities: 200-w TPO, 1.72-kw ERP, 400-ft. above ground, 3169-ft. above sea level, lat. 31° 57' 30", long. 102° 03' 59".
 Transmitter: E of State Rd. 349, 1-mi. S of I-20 intersection, SSE of Midland.
 Ownership: Telemundo Holdings Inc.
 Note: Operating as a translator.

Odessa—K60EE, Telemundo of Galveston-Houston License Corp.

Technical Facilities: 729-w TPO, 4.81-kw ERP, 289-ft. above ground, 3205-ft. above sea level, lat. 31° 51' 58", long. 102° 22' 50".
 Transmitter: Odessa Junior College, University Blvd.
 Equipment: Acrodyne transmitter; Scala antenna.
 Satellite earth station: Winegard, 3-meter; Scientific-Atlanta receivers.
 Ownership: Telemundo Holdings Inc.

Palestine—K17BP, Trinity Broadcasting Network Inc. Phone: 714-832-2950. Fax: 714-730-0661.

Technical Facilities: 1000-w TPO, 3.1-kw ERP, 279-ft. above ground, 889-ft. above sea level, lat. 31° 43' 12", long. 95° 39' 08".
 Transmitter: 1.5-mi. S of intersection of Rtes. 256 & 1990.
 Began Operation: July 31, 1988.
 Ownership: Trinity Broadcasting Network Inc.
 Represented (engineering): Smith & Fisher.
 Represented (legal): Colby M. May.
 Personnel: Paul Crouch, General Manager; Ben Miller, Chief Engineer; Rod Henke, Sales Manager.

Palestine—K24DS, Eternal Truth Network Inc. Phone: 903-729-7274.

Technical Facilities: 1000-w TPO, 42.3-kw ERP, 420-ft. above ground, 797-ft. above sea level, lat. 31° 39' 56", long. 95° 38' 08".
 Transmitter: Rte. 5.
 Equipment: Delta-Benco-Cascade transmitter; Scala antenna.
 Ownership: Eternal Truth Network Inc.

Pampa—K32CP, Blacks Desiring Media Inc.

Technical Facilities: 1000-w TPO, 7.19-kw ERP, 144-ft. above ground, 3343-ft. above sea level, lat. 35° 33' 40", long. 100° 55' 40".
 Transmitter: 2.5-mi. NE of Pampa.
 Ownership: Blacks Desiring Media Inc.

Paris—K08KK, Channel 49 Acquisition Corp.

Technical Facilities: 10-w TPO, 0.04-kw ERP, lat. 33° 38' 07", long. 95° 33' 14".
 Holds CP for change to 0.0213-kw ERP, lat. 33° 39' 39", long. 95° 33' 21". Transmitter to

Texas—Low Power Television Stations

- First National Bank Bldg., 10410 Banham St. BPTTV-960246JU.
Ownership: Lockwood Broadcasting Inc.
Note: Operating as a translator.
- Paris**—K42DA, Trinity Broadcasting Network Inc. Phone: 714-832-2950. Fax: 714-730-0661. Affiliation: TBN.
Technical Facilities: 1000-w TPO, 13.3-kw ERP, 561-ft. above ground, 1112-ft. above sea level, lat. 33° 37' 15", long. 95° 32' 50".
Transmitter: Near Loop 286 & FM 1497, Paris.
Equipment: ITS transmitter; Andrew antenna. Satellite earth station: Scientific-Atlanta, 3.2-meter; Standard Components receivers.
Ownership: Trinity Broadcasting Network Inc. Represented (sales): Media Services Group Inc.
Represented (engineering): Smith & Fisher. Represented (legal): Joseph E. Dunne III.
Personnel: Paul F. Crouch, General Manager; Ben Miller, Chief Engineer; Rod Henke, Sales Manager.
- Pecos**—K58GE, Prime Time Christian Broadcasting Inc. Phone: 915-563-0420. Fax: 915-563-1736. E-mail: ptcbb@marshall.com. Web site: <http://www.marshall.com/ptcb>.
Technical Facilities: 20-w TPO, 3.03-kw ERP, 3038-ft. above sea level, lat. 31° 29' 57", long. 103° 19' 50".
Holds CP for change to 100-w TPO, 254-ft. above ground. Transmitter to 0.17-mi. N of I-20 NE. BPTT-19991213ABD.
Transmitter: 1.7-mi. N of Hwy. 80 & 10-mi. NE of Pecos.
Equipment: TTC transmitter; Scala antenna.
Began Operation: June 5, 1994.
Ownership: Prime Time Christian Broadcasting Inc.
Multichannel TV Sound: Separate audio program.
Represented (sales): Jeff Welter.
Represented (engineering): Al Cooper.
Represented (legal): Jerry Jacobs.
Personnel: Al Cooper, General Manager; Jay Westcott, Chief Engineer; Jeff Welter, Sales Manager.
Note: Licensed as a translator.
- Raymondville**—KMAO-LP, Ch. 50, Aracelis Ortiz.
Technical Facilities: 100-w TPO, 0.15-kw ERP, 500-ft. above ground, 528-ft. above sea level, lat. 26° 28' 32", long. 97° 48' 30".
Transmitter: 2-mi. W of Raymondville.
Began Operation: August 12, 1998.
Ownership: Aracelis Ortiz.
- Raymondville**—KRYM-LP, Ch. 55, Alma L. Rodriguez.
Technical Facilities: 100-w TPO, 0.5-kw ERP, 500-ft. above ground, 528-ft. above sea level, lat. 26° 28' 32", long. 97° 48' 30".
Transmitter: 2-mi. W of downtown Raymondville on Hwy. 186.
Began Operation: May 21, 1998.
Ownership: Alma L. Rodriguez.
- *Rio Grande City**—K07WT, Augustin Torres.
Technical Facilities: 10-w TPO, 0.059-kw ERP, 46-ft. above ground, 305-ft. above sea level, lat. 26° 24' 22", long. 98° 55' 02".
Transmitter: 1.2-mi. NNE of Rosita on Hill 261.
Ownership: Augustin Torres.
- *Rio Grande City**—K12PB, Yolanda Reyes.
Technical Facilities: 10-w TPO, 0.058-kw ERP, 59-ft. above ground, 305-ft. above sea level, lat. 26° 24' 22", long. 98° 55' 02".
Transmitter: Hill 261, 1.5-mi. NNE of Rosita.
Ownership: Yolanda Reyes.
- *Rio Grande City**—K58EI, J & N Zavaletta Family Ltd. Partnership.
Technical Facilities: 1000-w TPO, 10-kw ERP, 440-ft. above ground, 830-ft. above sea level, lat. 26° 28' 31", long. 98° 44' 37".
Transmitter: Sagunda Ranch Rd., 1-mi. W of Rio Grande City.
Ownership: Zavaletta Broadcasting Group.
- *Rio Grande-Roma**—K06MY, Faith Pleases God Church Corp.
Technical Facilities: 10-w TPO, 0.059-kw ERP, 59-ft. above ground, 312-ft. above sea level, lat. 26° 24' 22", long. 98° 55' 02".
Requests modification of CP for change to 6.7-w TPO, 0.04-kw ERP, 332-ft. above sea level. Transmitter to 0.7-mi. NE of Rosita. BMPTVL-980622JJ.
Transmitter: 1.2-mi. NNE of Rosita on Hill 261.
Ownership: Faith Pleases God Church Corp.
- Robstown**—KINE-LP, Ch. 44, Humberto Lopez. Phone: 361-284-8877. Fax: 361-284-7722.
Technical Facilities: 905-w TPO, 20-kw ERP, 256-ft. above ground, 306-ft. above sea level, lat. 27° 40' 39", long. 97° 38' 20".
Transmitter: 5612 Farm Rd. 665, Petronia.
Began Operation: August 6, 1999.
Ownership: Humberto Lopez.
Advertising: Yes.
Represented (engineering): Lynn Willoughby.
Represented (legal): Shainis & Peltzman.
Personnel: Humberto L. Lopez, General Manager; Bob Reyna, Chief Engineer; Carlos Lopez, Sales Manager.
- Round Rock**—KHPZ-LP, Ch. 15, KXAN Inc. Phone: 512-476-3636.
Technical Facilities: 615-w TPO, 10.75-kw ERP, 200-ft. above ground, 1156-ft. above sea level, lat. 30° 35' 13", long. 97° 40' 55".
Holds CP for change to 486-w TPO, 1148-ft. above sea level. BPTTL-981102JD.
Transmitter: 3.1-mi. S of Georgetown & 5.6-mi. N of Round Rock.
Ownership: KXAN Inc.
- San Angelo**—K31DM, Gerald G. Benavides. Phone: 361-289-0125. Fax: 361-289-6448.
Technical Facilities: 1000-w TPO, 11.3-kw ERP, 490-ft. above ground, 2879-ft. above sea level, lat. 31° 29' 41", long. 100° 28' 36".
Transmitter: 3639 N. Bryant Rd.
Began Operation: January 11, 2000.
Ownership: Gerald G. Benavides.
Personnel: Gerald Benavides, Manager.
- *San Angelo**—K49DQ, Robert A. Hetherington.
Technical Facilities: 1000-w TPO, 13.3-kw ERP, 490-ft. above ground, 2879-ft. above sea level, lat. 31° 29' 41", long. 100° 28' 36".
Transmitter: 3639 N. Bryant Rd.
Ownership: Robert A. Hetherington.
- *San Angelo**—K51ED, Robert A. Hetherington.
Technical Facilities: 1000-w TPO, 13.49-kw ERP, 490-ft. above ground, 2880-ft. above sea level, lat. 31° 29' 41", long. 100° 28' 36".
Transmitter: 3639 N. Bryant Rd.
Ownership: Robert A. Hetherington.
- *San Angelo**—K57GB, Robert A. Hetherington.
Technical Facilities: 1000-w TPO, 14.04-kw ERP, 490-ft. above ground, 2879-ft. above sea level, lat. 31° 29' 41", long. 100° 28' 36".
Transmitter: 3639 N. Bryant Rd.
Ownership: Robert A. Hetherington.
- *San Angelo**—K61FQ, Robert A. Hetherington.
Technical Facilities: 1000-w TPO, 14.2-kw ERP, 489-ft. above ground, 2880-ft. above sea level, lat. 36° 29' 41", long. 100° 28' 36".
Transmitter: 3639 N. Bryant Rd.
Ownership: Robert A. Hetherington.
- San Angelo**—KANG-LP, Ch. 41, Gerald G. Benavides. Phone: 361-289-0125. Fax: 361-289-6448.
Technical Facilities: 1000-w TPO, 12.5-kw ERP, 490-ft. above ground, 2879-ft. above sea level, lat. 31° 29' 41", long. 100° 28' 36".
Transmitter: 3639 N. Bryant Rd.
Began Operation: January 11, 2000.
Ownership: Gerald G. Benavides.
Represented (sales): Jerry Iwocerno.
Personnel: Jerry Benavides, General Manager.
- San Antonio**—K02MX, San Antonio Channel 2 Inc. Phone: 210-494-6565. Fax: 210-494-5037.
Technical Facilities: 0.037-kw ERP, 540-ft. above ground, 1080-ft. above sea level, lat. 29° 25' 21", long. 98° 29' 26".
Transmitter: Tower Life Bldg.
Equipment: Television Technology transmitter; Scala antenna.
Ownership: San Antonio Channel 2 Inc.
Represented (engineering): Selmeyer & Kramer.
Represented (legal): Cohn & Marks.
Personnel: Bob A. Roth Sr., President.
- San Antonio**—K14KI, Three Angels Broadcasting Network Inc. Phone: 618-627-4651. Fax: 618-627-4155. E-mail: office@3abn.org. Web site: <http://www.3abn.org>.
Studio: 3391 Charley Good Rd., West Frankfort, IL 62896.
Technical Facilities: 1000-w TPO, 21-kw ERP, 193-ft. above ground, 974-ft. above sea level, lat. 29° 22' 56", long. 98° 38' 51".
Holds CP for change from Ch. 57 to Ch. 14. BPTTL-980601SM.
Transmitter: 4917 Ravenswood Dr.
Equipment: Acrodyne transmitter; Andrew antenna.
Satellite earth station: DH Satellite, 3-meter; Manhattan receivers.
Began Operation: June 20, 1997.
Ownership: Three Angels Broadcasting Network Inc.
Multichannel TV Sound: No.
Advertising: No.
Represented (legal): David Silverman.
Personnel: Moses Primo, Chief Engineer.
- San Antonio**—K17BY, Nicolas Communications Corp. Phone: 512-824-5812.
Technical Facilities: 1000-w TPO, 36.8-kw ERP, 548-ft. above ground, 1220-ft. above sea level, lat. 29° 25' 41", long. 98° 29' 32".
Transmitter: NBC Plaza, 112 E. Pecan, San Antonio.
Ownership: Nicolas Communications Corp.
- San Antonio**—K20BW, Trinity Broadcasting Network Inc. Phone: 714-832-2950. Fax: 714-730-0661.
Technical Facilities: 1000-w TPO, 57.9-kw ERP, 131-ft. above ground, 1161-ft. above sea level, lat. 29° 31' 10", long. 98° 34' 15".
Transmitter: Wurzbach Rd. & Fredericksburg Rd., San Antonio.
Equipment: Acrodyne transmitter; Bogner antenna.
Satellite earth station: Scientific-Atlanta, 5-meter.
Ownership: Trinity Broadcasting Network Inc.
Advertising: Yes. Rates: \$25.00-\$50.00/30 Sec.; \$100.00-\$300.00/Hour.
Represented (legal): Frank Johnson.
- Personnel: Jim R. Moss, Executive Director.
Note: Licensed as a translator.
- San Antonio**—K31EX, Minick Enterprises LLC. Phone: 361-883-1763. Fax: 361-883-3160.
Technical Facilities: 1000-w TPO, 38.4-kw ERP, 469-ft. above ground, 1148-ft. above sea level, lat. 29° 26' 30", long. 98° 30' 28".
Transmitter: 1010 W. Laurel.
Began Operation: September 6, 1996.
Ownership: Minick Enterprises LLC.
Advertising: Yes. Rates: \$50.00/30 Sec.
Represented (sales): Amanda Orrick.
Represented (engineering): Brett Huggins.
Represented (legal): Howard Mintz.
Personnel: Brett Huggins, Chief Engineer.
- San Antonio**—K45FJ, Trinity Broadcasting Network Inc. Phone: 714-832-2950. Fax: 714-730-0661. Web site: <http://www.tbn.org>.
Studio: 600 N. Loop 1604 E, San Antonio, TX 78232.
Technical Facilities: 1000-w TPO, 2.5-kw ERP, 266-ft. above ground, 1204-ft. above sea level, lat. 29° 37' 12", long. 98° 22' 49".
Transmitter: 5031 Judson Rd., San Antonio, 12-mi. N of Loop 1604.
Equipment: Acrodyne transmitter; Alan Dick & Co. antenna.
Satellite earth station: Transmit/receive.
Ownership: Trinity Broadcasting Network Inc.
Advertising: Yes. Rates: \$25.00/30 Sec.
Personnel: Rick Rodriguez, Sales Representative; Dale Taylor, Chief Engineer.
- San Antonio**—K48DS, San Antonio College. Phone: 210-733-2793. Fax: 210-733-2338.
Technical Facilities: 132-w TPO, 1.55-kw ERP, 846-ft. above sea level, lat. 29° 26' 45", long. 89° 28' 46".
Transmitter: Moody Learning Center Bldg., 1300 San Pedro Ave., San Antonio, TX 78212.
Equipment: Acrodyne transmitter; Scala antenna.
Began Operation: January 15, 1994.
Ownership: San Antonio College.
Advertising: Yes.
Personnel: Terry Tackitt, General Manager; Victor Pflau, Chief Engineer.
- San Antonio**—K52EA, Aracelis Ortiz. Phone: 210-421-2635. Fax: 210-225-0052.
Technical Facilities: 1000-w TPO, 17.7-kw ERP, 422-ft. above ground, 1078-ft. above sea level, lat. 29° 25' 21", long. 98° 29' 26".
Holds CP for change to 12-kw ERP, 1214-ft. above sea level, lat. 29° 25' 41", long. 98° 29' 32".
Transmitter to 112 E. Pecan Blvd. BPTTL-19990630JB.
Transmitter: Tower Life Bldg.
Ownership: Aracelis Ortiz.
Personnel: Edward Rivera, General Manager; Carlos Ortiz, Sales Manager.
- *San Antonio**—K64EL, Clark Ortiz. Phone: 210-225-5200; 210-412-8605. Fax: 210-225-0052.
Technical Facilities: 409-w TPO, 10-kw ERP, 102-ft. above ground, 810-ft. above sea level, lat. 29° 21' 10", long. 98° 36' 09".
Transmitter: 5506 Old Pearsall Rd.
Equipment: Bext transmitter; Antenna Concepts antenna.
Ownership: Clark Ortiz.
Advertising: Yes.
Represented (sales): Ortiz Media Group.
Personnel: Edward Rivera, General Manager.
- San Antonio**—KBLM-LP, Ch. 65, Louis Martinez. Phone: 909-687-3660.

Technical Facilities: 1000-w TPO, 31.8-kw ERP, 203-ft. above ground, 1223-ft. above sea level, lat. 29° 30' 28", long. 98° 34' 23".
 Transmitter: Methodist Hospital, 7700 Curl Dr.
 Began Operation: May 7, 1999.
 Ownership: Louis Martinez.

San Antonio—KDWZ-LP, Ch. 67, Equity Broadcasting Corp. Phones: 501-221-0400; 501-219-2400. Fax: 501-221-1101.
 Technical Facilities: 1000-w TPO, 10.92-kw ERP, 328-ft. above ground, 981-ft. above sea level, lat. 29° 25' 30", long. 98° 29' 03".
 Holds CP for change to Ch. 47, 1000-w TPO, 54-kw ERP, 1811-ft. above sea level, lat. 29° 31' 25", long. 98° 43' 25". Transmitter to FM 1560 & Galm Rd., Helotes. BPTTL-960517UT.
 Transmitter: Marriott on Riverwalk.
 Equipment: ITS transmitter, Antenna Concepts antenna.
 Satellite earth station: Scientific-Atlanta, 5-meter; Standard Communications receivers.
 Began Operation: July 1, 1990.
 Ownership: Equity Broadcasting Corp.
 Advertising: Yes.
 Represented (legal): Irwin, Campbell & Tannenwald PC.
 Personnel: Larry E. Morton, General Manager; Neal Ardman, Chief Engineer; Bob Joblin, Sales Manager.

San Antonio—KGMM-LP, Ch. 58, Caballero Television Texas LLC. Phone: 972-503-6800. Fax: 972-503-6801.
 Technical Facilities: 835-w TPO, 9-kw ERP, 460-ft. above ground, 1380-ft. above sea level, lat. 29° 31' 25", long. 98° 43' 25".
 Transmitter: 0.5-mi. S of Galm Rd. & 0.5-mi. W of Shaenfield Rd.
 Began Operation: June 17, 1999.
 Ownership: Caballero Television LLC.
 Represented (sales): Caballero Television Sales.
 Personnel: Steven E. Humphries, Chief Operating Officer; James E. Foss, Chief Engineer; Del Beveridge, Sales Manager; Sylvester Rameriz, Production Director; Zilpa Barbasa, Traffic Director; Aldolfo Reyna Sr., Creative Director.

San Antonio—KJLF-LP, Ch. 7, Mayfield Christian TV Studio Inc.
 Technical Facilities: 10-w TPO, 0.122-kw ERP, 193-ft. above ground, 725-ft. above sea level, lat. 29° 18' 04", long. 98° 24' 59".
 Transmitter: 1-mi. SW of I-37 S on Blue Wing Rd.
 Began Operation: April 23, 1998.
 Ownership: Mayfield Christian TV Studio Inc.

***San Antonio**—KOBS-LP, Ch. 43, Clark Ortiz. Phone: 210-412-8605. Fax: 210-440-0542.
 Technical Facilities: 1000-w TPO, 6.9-kw ERP, 299-ft. above ground, 1207-ft. above sea level, lat. 29° 31' 27", long. 98° 37' 05".
 Holds CP for change to 500-w TPO, 886-ft. above sea level, lat. 29° 28' 45", long. 98° 29' 11". Transmitter to corner of Wildwood & McCullough Sts. BPTTL-990608JB.
 Transmitter: Abe Lincoln & Whitley Rds. intersection.
 Ownership: Clark Ortiz.

San Antonio—KRYT-LP, Ch. 51, Aracelis Ortiz. Phone: 210-399-7981.
 Technical Facilities: 994-w TPO, 60-kw ERP, 469-ft. above ground, 1391-ft. above sea level, lat. 29° 31' 25", long. 98° 43' 25".
 Holds CP for change to 1000-w TPO, 1972-ft. above sea level, lat. 29° 31' 25", long. 98° 43' 25". Transmitter to 18970 State Hwy. 16, Geronimo. BPTTL-981022JA.

Transmitter: FM 1560 & Galm Rd.
 Began Operation: May 7, 1999.
 Ownership: Aracelis Ortiz.

San Antonio—KSAA-LP, Ch. 19, San Antonio Broadcasting Corp. Phone: 405-672-1405.
 Technical Facilities: 1000-w TPO, 101.3-kw ERP, 262-ft. above ground, 787-ft. above sea level, lat. 29° 16' 10", long. 98° 15' 55".
 Holds CP for change to 10-kw ERP, 1857-ft. above sea level. BPTTL-JE0415VN.
 Transmitter: 4-mi. from Elmendorf.
 Began Operation: April 1, 1994.
 Ownership: Frederick F. Hoelke; American Independent Network Inc.

San Antonio—KCTM-LP, Ch. 21, Humberto Lopez. Phone: 361-289-8877. Fax: 361-289-7722.
 Technical Facilities: 1000-w TPO, 10-kw ERP, 735-ft. above sea level, lat. 29° 17' 39", long. 98° 15' 30".
 Holds CP for change to 26.4-kw ERP, 801-ft. above ground, 1325-ft. above sea level. BPTTL-971215JB.
 Transmitter: 12325 Jolly Rd., Elmendorf.
 Began Operation: May 31, 1998.
 Ownership: Humberto Lopez.
 Multichannel TV Sound: Stereo and separate audio program.
 Represented (sales): SMRT.

***San Marcos**—K58ET, SMR Corp.
 Technical Facilities: 1000-w TPO, 15.04-kw ERP, 157-ft. above ground, 900-ft. above sea level, lat. 29° 53' 23", long. 97° 56' 39".
 Requests CP for change to 8.8-kw ERP, 161-ft. above ground, 771-ft. above sea level, lat. 29° 53' 53", long. 97° 54' 44". Transmitter to 505 Uhlard Rd. BPTTL-961202JG.
 Transmitter: Matthews & Pecan Sts.
 Ownership: SMR Corp.

San Marcos—KHPM-LP, Ch. 40, KXAN Inc. Phone: 512-476-3636.
 Technical Facilities: 1000-w TPO, 8.61-kw ERP, 108-ft. above ground, 892-ft. above sea level, lat. 29° 53' 30", long. 97° 57' 03".
 Transmitter: Near San Marcos Academy.
 Ownership: KXAN Inc.
 Note: Operating as a translator.

Seminole—K55IF, Ramar Communications II Ltd. Phone: 806-745-3434. Fax: 806-748-1949.
 Technical Facilities: 175-w TPO, 1-kw ERP, 614-ft. above ground, 4234-ft. above sea level, lat. 32° 40' 27", long. 103° 06' 38".
 Holds CP for change to 1000-w TPO, 8.16-kw ERP, 400-ft. above ground, 3683-ft. above sea level, lat. 32° 42' 29", long. 102° 38' 00".
 Transmitter to 0.7-mi. NE of center of Seminole. BPTTL-960517RT.
 Transmitter: 1.2-mi. SE of Hobbs.
 Began Operation: October 7, 1999.
 Ownership: Ramar Communications II Ltd.

Snyder—K07TZ, Ramar Communications Inc. Phone: 806-745-3434. Fax: 806-748-1949.
 Technical Facilities: 10-w TPO, 0.059-kw ERP, 328-ft. above ground, 2818-ft. above sea level, lat. 32° 46' 52", long. 100° 53' 52".
 Transmitter: 1.5-mi. NW of Snyder city limits & Rte. 208.
 Ownership: Ramar Communications II Ltd.
 Advertising: No.
 Note: Operating as a translator.

***Snyder**—K26DW, Sage Broadcasting. Phone: 915-563-0420.

Technical Facilities: 100-w TPO, 0.773-kw ERP, 2769-ft. above sea level, lat. 32° 46' 52", long. 100° 53' 52".
 Transmitter: 6.8-mi. NE of Snyder & 3.1-mi. N of FM 1614.
 Ownership: Sage Broadcasting Corp.
 Note: Licensed as a translator.

Somerville—K35DI, M. Doyle Groce.
 Technical Facilities: 100-w TPO, 0.11-kw ERP, 98-ft. above ground, 351-ft. above sea level, lat. 30° 20' 40", long. 96° 31' 43".
 Transmitter: City lot, Somerville.
 Ownership: M. Doyle Groce.

Texarkana—K41EQ, Three Angels Broadcasting Network Inc. Phone: 618-627-4651. Fax: 618-627-4155. E-mail: office@3abn.org. Web site: http://www.3abn.org.
 Studio: RR 3, Box 176A, State Rte. 34, Thompsonville, IL 62890.
 Technical Facilities: 1000-w TPO, 9.08-kw ERP, 774-ft. above sea level, lat. 33° 25' 48", long. 94° 05' 08".
 Transmitter: SW of Rosewood St. & Westlawn Dr.
 Equipment: Acrodyne transmitter; Jampro antenna.
 Satellite earth station: DH Satellite, 3-meter; Manhattan receivers.
 Ownership: Three Angels Broadcasting Network Inc.
 Multichannel TV Sound: No.
 Advertising: No.
 Represented (legal): David Silverman.
 Personnel: Moses Primo, Chief Engineer; Linda Shelton, Program Director.

Tyler—K20DL, Progressive Cable Communications Inc.
 Technical Facilities: 1000-w TPO, 8.9-kw ERP, 889-ft. above sea level, lat. 32° 21' 43", long. 95° 16' 10".
 Transmitter: 0.37-mi. N of Commerce St. & Loop 323.
 Began Operation: June 21, 1994.
 Ownership: Progressive Cable Communications Inc.

Tyler—KTPN-LP, Ch. 48, White Knight Broadcasting of Longview License Corp. Phone: 903-234-2248. Fax: 903-753-6637.
 Technical Facilities: 988-w TPO, 17.3-kw ERP, 430-ft. above ground, 882-ft. above sea level, lat. 32° 21' 43", long. 95° 16' 10".
 Transmitter: 1702 E. Commerce St., Tyler.
 Began Operation: October 15, 1993.
 Ownership: White Knight Holdings Inc.
 Note: Licensed as a translator.

Tyler-Jacksonville—K26GA, Three Angels Broadcasting Network Inc. Phone: 618-627-4651. Fax: 618-627-4155. E-mail: office@3abn.org. Web site: http://www.3abn.org.
 Studio: 3391 Charley Good Rd., West Frankfort, IL 62896.
 Technical Facilities: 1000-w TPO, 34.9-kw ERP, 1082-ft. above sea level, lat. 32° 03' 40", long. 95° 18' 50".
 Holds CP for change to 36-kw ERP. BPTTL-19990820JA.
 Transmitter: 0.9-mi. W of Hwy. 69.
 Equipment: Acrodyne transmitter; Jampro antenna.
 Satellite earth station: DH Satellite, 3-meter; Manhattan receivers.
 Ownership: Three Angels Broadcasting Network Inc.
 Multichannel TV Sound: No.
 Advertising: No.
 Represented (legal): David Silverman.
 Personnel: Moses Primo, Chief Engineer.

Uvalde—K15BV, Trinity Broadcasting Network Inc. Phone: 714-832-2950. Fax: 714-730-0661.
 Technical Facilities: 100-w TPO, 0.2239-kw ERP, 170-ft. above ground, 1075-ft. above sea level, lat. 29° 13' 15", long. 99° 47' 10".
 Holds CP for change to 1000-w TPO, 0.9-kw ERP, 121-ft. above ground, 1119-ft. above sea level, lat. 29° 10' 48", long. 99° 48' 47".
 Transmitter to 1.4-mi. S of US Rte. 90 & SR 481, near Uvalde. BPTTL-961202IA.
 Transmitter: 214 Martin St., Uvalde.
 Equipment: TTC transmitter; Scala antenna.
 Satellite earth station: Panasonic receivers.
 Began Operation: October 26, 1992.
 Ownership: Trinity Broadcasting Network Inc.
 Represented (sales): Media Services Group Inc.
 Represented (legal): Joseph E. Dunne III.
 Personnel: Paul F. Crouch, General Manager; Ben Miller, Chief Engineer; Rod Henke, Sales Manager.

Uvalde (rural portions) & Knippa—K65EQ, Tom Winkle Radio & TV Service.
 Technical Facilities: 20-w TPO, 0.061-kw ERP, 52-ft. above ground, 1194-ft. above sea level, lat. 29° 15' 38", long. 99° 44' 46".
 Transmitter: Big Mountain, Kennedy Ranch, Uvalde.
 Ownership: Tom Winkle Radio & TV Service.

Victoria—K28GR, Club Communications. Phones: 512-814-9830; 512-575-5555. Fax: 512-855-2718.
 Technical Facilities: 100-w TPO, 0.71-kw ERP, 489-ft. above ground, 577-ft. above sea level, lat. 28° 46' 42", long. 96° 58' 08".
 Holds CP for change to 2000-w TPO, 46-kw ERP, 433-ft. above ground. Transmitter to 0.12-mi. W of Hwy. 87, 2.8-mi. S of Victoria. BPTTL-20000210ABR.
 Transmitter: 3112-A Pleasant Green Dr.
 Equipment: Television Technology transmitter; Scala antenna.
 Satellite earth stations: M/A-Corn, 4-meter; Microdyne, 3-meter, receivers.
 Began Operation: September 19, 1985.
 Ownership: Club Communications.
 Advertising: Yes. Rates: \$15.00/30 Sec.
 Represented (sales): Jerry Inoceno.
 Personnel: Gerald Benavides, General Manager.

***Victoria**—K64EQ, Saga Communications Inc.
 Technical Facilities: 156-w TPO, 1-kw ERP, 495-ft. above ground, 574-ft. above sea level, lat. 28° 46' 41", long. 96° 57' 38".
 Transmitter: 5-mi. SE of Victoria.
 Ownership: Saga Communications Inc.

Victoria—KBGS-LP, Ch. 51, Club Communications. Phones: 512-814-9830; 512-575-5555. Fax: 512-855-2718.
 Technical Facilities: 100-w TPO, 0.5-kw ERP, 489-ft. above ground, 579-ft. above sea level, lat. 28° 46' 42", long. 96° 58' 08".
 Holds CP for change to 1000-w TPO, 48.82-kw ERP, 453-ft. above ground, 534-ft. above sea level. BPTTL-960517G3.
 Transmitter: 3112-A Pleasant Green Dr.
 Equipment: Television Technology transmitter; Scala antenna.
 Satellite earth stations: Microdyne, 3-meter; Sierra, 4-meter; Microdyne, 3-meter; Chapparel, Drake receivers.
 Began Operation: April 25, 1987.
 Ownership: Club Communications.
 Advertising: Yes. Rates: \$25.00/30 Sec.; \$100.00/Hour.
 Represented (sales): Telemundo Network Sales.
 Personnel: Gerald Benavides, Operator.

Texas—Low Power Television Stations

Victoria—KCPV-LP, Ch. 57, Club Communications. Phones: 512-814-9830; 512-575-5555. Fax: 512-855-2718.

Technical Facilities: 100-w TPO, 0.5-kw ERP, 489-ft. above ground, 577-ft. above sea level, lat. 28° 46' 42", long. 96° 58' 08".
Holds CP for change to 1000-w TPO, 22.7-kw ERP, 433-ft. above ground, 535-ft. above sea level. Transmitter to Pleasant Green Dr. & Hwy. 87. BMDPTL-980713JB.
Transmitter: 3112-A Pleasant Green Dr.
Equipment: Television Technology transmitter; Scala antenna.
Satellite earth stations: Chapparal, 3-meter; M/A-Com, 4-meter.
Began Operation: August 1, 1981.
Ownership: Club Communications.
Advertising: Yes. Rates: \$20.00/30 Sec.; \$80.00/Hour.

Represented (sales): Jerry Inceino.
Personnel: Gerald Benavides, General Manager.

Victoria—KUNU-LP, Ch. 59, Saga Communications Inc.

Technical Facilities: 156-w TPO, 1-kw ERP, 495-ft. above ground, 574-ft. above sea level, lat. 28° 46' 41", long. 96° 57' 38".
Requests modification of CP for change to 500-w TPO, 445-ft. above ground, 534-ft. above sea level, lat. 28° 46' 44", long. 96° 57' 39". Transmitter to U.S. 59 bypass & Port Lavaca Hwy. (U.S. 87). BMDPTL-9803091D.
Transmitter: 5-mi. SE of Victoria.
Began Operation: December 4, 1998.
Ownership: Saga Communications Inc.

Victoria—KVHM-LP, Ch. 31, Humberto Lopez. Phone: 361-575-9533. Fax: 361-575-9502.

Technical Facilities: 1000-w TPO, 27-kw ERP, 324-ft. above ground, 374-ft. above sea level, lat. 28° 46' 04", long. 96° 59' 12".
Transmitter: Hand Rd., 2.8-mi. from Victoria.
Began Operation: August 21, 1998.
Ownership: Humberto Lopez.
Represented (sales): SMRT.
Personnel: Homer Lopez, General Manager; Ray Lopez, Chief Engineer; Ernest Lopez, Sales Manager.

Victoria—KVX-LP, Ch. 21, Saga Broadcasting Corp. Phone: 313-886-7070.

Technical Facilities: 500-w TPO, 1-kw ERP, 396-ft. above ground, 486-ft. above sea level, lat. 28° 46' 37", long. 96° 57' 45".
Transmitter: 5-mi. SE of Victoria.
Began Operation: September 29, 1999.
Ownership: Saga Communications Inc.

***Waco**—K19BX, Rene Hinojosa.

Technical Facilities: 1000-w TPO, 25.3-kw ERP, 181-ft. above ground, 666-ft. above sea level, lat. 31° 31' 54", long. 97° 08' 44".
Transmitter: Near Baylor Stadium, Waco.
Ownership: Rene Hinojosa.

***Waco**—K62CY, Commercial Broadcasting Corp. Phone: 603-279-4758.

Technical Facilities: 335-w TPO, 3.16-kw ERP, 150-ft. above ground, 715-ft. above sea level, lat. 31° 30' 31", long. 97° 10' 03".
Requests modification of CP to change principal community to Hillsboro, 1000-w TPO, 33.94-kw ERP, 220-ft. above ground, 948-ft. above sea level, lat. 32° 02' 54", long. 97° 01' 14". Transmitter to Hwy. 22, 9.5-mi. E of Hillsboro. BMDPTL-960515LG.
Transmitter: On V.A. Hospital grounds, near intersection of U.S. 84 & State Hwy. 6.
Ownership: Commercial Broadcasting Corp.

Welch—KWGD-LP, Ch. 19, Prime Time Christian Broadcasting Inc. Phone: 915-563-0420. Fax: 915-563-1736. E-mail: ptcb@marshall.com. Web site: http://www.marshall.com/ptcb.

Technical Facilities: 100-w TPO, 0.8-kw ERP, 210-ft. above ground, 3337-ft. above sea level, lat. 32° 57' 52", long. 102° 07' 49".
Transmitter: 2.5-mi. N of Welch, off Hwy. 137.
Began Operation: February 1, 1996.
Ownership: Prime Time Christian Broadcasting Inc.
Represented (sales): Jeff Welter.
Represented (engineering): Al Cooper.
Represented (legal): Jerry Jacobs.
Personnel: Al Cooper, General Manager; Jay Wescott, Chief Engineer; Jeff Welter, Sales Manager.
Note: Operating as a translator.

Wellington-Dodson—K27BZ, Greenbelt TV Translator System Inc.

Technical Facilities: 20-w TPO, 0.216-kw ERP, 226-ft. above ground, 2192-ft. above sea level, lat. 34° 46' 14", long. 100° 11' 28".
Transmitter: 4-mi. S of Wellington.
Ownership: Greenbelt TV Translator System Inc.
Note: Operating as a translator.

Wichita Falls—K20DN, Christian Family Network Television Inc. Phone: 817-723-2764. Fax: 817-766-1373.

Technical Facilities: 100-w TPO, 1.24-kw ERP, 1063-ft. above sea level, lat. 33° 54' 31", long. 98° 29' 45".
Transmitter: 1200 9th St.
Equipment: TTC transmitter; Scala antenna.
Began Operation: December 2, 1993.
Ownership: Christian Family Network Television.
Advertising: Yes.
Represented (legal): Joseph E. Dunne III.
Personnel: Rod Payne, General Manager.

Wichita Falls—K30DJ, Christian Family Network Television. Phone: 817-723-2764. Fax: 817-766-1373.

Technical Facilities: 1000-w TPO, 27.6-kw ERP, 440-ft. above ground, 1309-ft. above sea level, lat. 33° 53' 50", long. 98° 32' 33".
Requests modification of CP for change to 27.2-kw ERP. BMDPTL-931213JC.
Transmitter: 3700 Onaway Trail.
Equipment: TTC transmitter; Antenna Concepts antenna.
Ownership: Christian Family Network Television.

Wichita Falls—KJBO-LP, Ch. 35, Mission Broadcasting of Wichita Falls Inc.

Studio: 3800 Call Field Rd., Wichita Falls, TX 76308.
Technical Facilities: 1000-w TPO, 10.5-kw ERP, 400-ft. above ground, 1411-ft. above sea level, lat. 33° 53' 50", long. 98° 32' 33".
Transmitter: 3700 Onaway Trall, Wichita Falls.
Equipment: ITS transmitter; Scala antenna.
Began Operation: July 1, 1988.
Ownership: Mission Broadcasting Inc.
Advertising: Yes. Rates: \$25.00/30 Sec.
Represented (engineering): Goldberg & Spector.
Personnel: Pete D'Acosta, General Manager.

Utah

Delta-Millard County (rural)—K31FG, KUTV Assoc. Studio: 2185 S. 3600 West, Salt Lake City, UT 84119.

Technical Facilities: 100-w TPO, 2.234-kw ERP, 25-ft. above ground, 5425-ft. above sea level, lat. 39° 19' 39", long. 112° 19' 36".
Holds CP for change to 2.63-kw ERP, 6598-ft. above sea level, lat. 39° 21' 15", long. 112° 20' 30". Transmitter to 1.5-mi. SSW of Oak City. BPTTL-19990419JA.
Transmitter: 1.5-mi. S of Oak City.
Began Operation: March 1, 1983.
Ownership: Viacom International Inc.
Note: Operating as a translator.

Garfield County—K27CE, Garfield County. Phone: 801-676-8826. Fax: 801-676-8239.

Technical Facilities: 100-w TPO, 1.32-kw ERP, 35-ft. above ground, 11262-ft. above sea level, lat. 38° 32' 10", long. 112° 04' 19".
Transmitter: Monroe Peak.
Ownership: Garfield County.
Note: Operating as a translator.

Green River—K30AG, Green River City TV. **Technical Facilities:** 0.892-kw ERP, lat. 39° 10' 58", long. 110° 36' 25".

Ownership: Green River City TV.

Kanab—K12ND, Kanab Lions Club.

Technical Facilities: 0.06-kw ERP, lat. 36° 59' 32", long. 112° 31' 39".
Ownership: Kanab Lions Club.
Note: Operating as a translator.

Logan—KUTN-LP, Ch. 12, KUTN LLC. Phone: 435-752-7537. Fax: 435-753-5895. E-mail: kutn@12.com. Web site: http://www.tv12.com.

Studio: 1772 N 600 W, Logan, UT 84321.
Technical Facilities: 1000-w TPO, 1.37-kw ERP, 75-ft. above ground, 5680-ft. above sea level, lat. 41° 52' 18", long. 111° 48' 31".
Transmitter: Crow Mountain, 1.9-mi. N of Smithfield.
Equipment: Emcee transmitter; Scala antenna.
Began Operation: April 1, 1994.
Ownership: KUTN LLC.
Multichannel TV Sound: No.
Advertising: Yes.
Represented (legal): Irwin, Campbell & Tannenwald PC.
Personnel: Jeff Jacobsen, General Manager; Jack Johnson, Station Manager.

Manti/Ephraim—K28AG, Sanpete TV Corp. **Technical Facilities:** 100-w TPO, 9.419-kw ERP, 20-ft. above ground, 6095-ft. above sea level, lat. 39° 12' 06", long. 111° 43' 39".

Ownership: Sanpete TV Corp.

Myton/Duchesne County (rural)—K43AE, CBS Broadcasting Inc. Phone: 801-973-3000. Fax: 801-973-3369.

Technical Facilities: 100-w TPO, 3.916-kw ERP, 42-ft. above ground, 10057-ft. above sea level, lat. 40° 21' 45", long. 110° 47' 31".
Transmitter: 5-mi. W of Tabiona on Tabby Mountain translator site.
Began Operation: March 1, 1983.
Ownership: Viacom International Inc.
Note: Operating as a translator.

Ogden—K64CJ, Trinity Broadcasting Network Inc. Phone: 714-832-2950. Fax: 714-730-0661.

Technical Facilities: 1000-w TPO, 22.8-kw ERP, 148-ft. above ground, 4682-ft. above sea level, lat. 41° 09' 49", long. 112° 01' 28".
Transmitter: 5500 South St. & 1900 West St.
Began Operation: July 1, 1988.
Ownership: Trinity Broadcasting Network Inc.

Ogden—KSVN-LP, Ch. 49, Azteca Broadcasting Corp.

Technical Facilities: 1000-w TPO, 7-kw ERP, 173-ft. above ground, 4710-ft. above sea level, lat. 41° 09' 49", long. 112° 01' 28".
Holds CP for change to 7.3-kw ERP. BPTTL-960510JG.
Transmitter: 5508 South 1900 West.
Began Operation: January 1, 1996.
Ownership: Azteca Broadcasting Corp.
Personnel: Alex Collantes, General Manager; Dennis Silver, Chief Engineer.

Park City—K45AX, Park City Media Group LLC. Studio: 614 Main St., Park City, UT 84060.

Technical Facilities: 0.52-kw ERP, 50-ft. above ground, 7458-ft. above sea level, lat. 40° 40' 59", long. 111° 31' 22".
Transmitter: Quarry Mountain, Park City, Summit County.
Equipment: Television Technology transmitter; Lindsay antenna.
Began Operation: November 1, 1986.
Ownership: Park City Television.
Advertising: Yes. Rates: \$25.00/30 Sec.; \$100.00/Hour.
Personnel: William H. Coleman, Owner; Mary Bailey, Station Manager; Fred Holsop, Engineer; Heide Alsop, Marketing Director.

Roosevelt—K23DR, Duchesne County.

Technical Facilities: 10-w TPO, 0.03-kw ERP, 5093-ft. above sea level, lat. 40° 17' 56", long. 109° 58' 25".
Transmitter: 110 E. Lagoon St.
Began Operation: April 1, 1994.
Ownership: Duchesne County.

Salt Lake City—K18FJ, National Minority TV.

Technical Facilities: 1000-w TPO, 3.55-kw ERP, 79-ft. above ground, 9117-ft. above sea level, lat. 40° 39' 35", long. 112° 12' 05".
Transmitter: Farnsworth Peak.
Satellite earth station: Scientific-Atlanta, 3.2-meter; Scientific-Atlanta receivers.
Began Operation: November 1, 1989.
Ownership: National Minority TV Inc.
Represented (engineering): du Treil, Lundin & Rackley Inc.
Represented (legal): Shaw Pittman.
Personnel: Mark Fountain, Chief Engineer.

Salt Lake City—K46BJ, Alpha & Omega Communications. Studio: 1309 16th St., Ogden, UT 84404.

Technical Facilities: 1000-w TPO, 5.3-kw ERP, 453-ft. above ground, 4790-ft. above sea level, lat. 40° 46' 09", long. 111° 53' 17".
Transmitter: 36 S. State St.
Ownership: Miracle Rock Church.
Note: Operating as a translator.

Salt Lake City—K66FN, Rolando Collantes. Phone: 801-292-1799. Fax: 801-292-1799.

Technical Facilities: 750-w TPO, 2.23-kw ERP, 55-ft. above ground, 5994-ft. above sea level, lat. 40° 48' 29", long. 111° 53' 22".
Holds CP for change to 1000-w TPO, 6.6-kw ERP. BPTT-960510JF.
Transmitter: 0.4-mi. NW of Bonneville Dr., between Jones & Hell Canyons.
Began Operation: January 1, 1996.
Ownership: Rolando Collantes.
Multichannel TV Sound: Stereo only.

Salt Lake City—K68FY, R & D Media Inc. Phone: 801-256-9600.

Technical Facilities: 1000-w TPO, 20.9-kw ERP, 50-ft. above ground, 8800-ft. above sea level, lat. 40° 39' 09", long. 112° 12' 05".
Holds CP for change to 20.7-kw ERP. BPTTL-19990617JC.
Transmitter: Farnsworth Peak.

Ownership: R & D Media Inc.
Advertising: Yes. Rates: \$20/30 Sec.

Salt Lake City—KEJT-LP, Ch. 48, Telemundo of Northern California License Corp.
Technical Facilities: 1000-w TPO, 27-kw ERP, 462-ft. above ground, 7516-ft. above sea level, lat. 40° 34' 54", long. 112° 08' 52".
Transmitter: 5200 S. Main St., Murray.
Ownership: Telemundo Holdings Inc.

Salt Lake City—KUBX-LP, Ch. 58, Equity Broadcasting Corp. Phone: 501-221-0400. Fax: 501-221-3955.

Technical Facilities: 1000-w TPO, 0.42-kw ERP, 23-ft. above ground, 8865-ft. above sea level, lat. 40° 39' 09", long. 112° 12' 05".
Transmitter: 0.5-mi. S of Farnsworth Peak.
Equipment: ITS transmitter; Antenna Concepts antenna.

Satellite earth station: Scientific-Atlanta, 5-meter; Scientific-Atlanta; Standard Communications receivers.

Ownership: Equity Broadcasting Corp.
Represented (legal): Irwin, Campbell & Tannenwald PC.

Personnel: Bob Joblin, General Manager; Neal Ardman, Chief Engineer.

Salt Lake City—KUCL-LP, Ch. 26, Christian Life Broadcasting. Phone: 801-484-4331.

Technical Facilities: 21.4-w TPO, 1000-kw ERP, 75-ft. above ground, 4898-ft. above sea level, lat. 40° 43' 29", long. 111° 48' 46".
Transmitter: 0.1-mi. SE of intersection of South St. & Foothill Dr.
Equipment: Acrodyne transmitter; Jampro antenna.

Began Operation: January 1, 1993.
Ownership: Christian Life Broadcasting.
Advertising: Planned.
Personnel: John M. Peterson, General Manager.

St. George—KDLU-LP, Ch. 26, MB Broadcasting. Phone: 801-628-0484. Fax: 801-673-8228.

Technical Facilities: 100-w TPO, 0.99-kw ERP, 36-ft. above ground, 3146-ft. above sea level, lat. 37° 03' 49", long. 113° 34' 20".
Transmitter: Webb Hill.
Began Operation: November 25, 1996.
Ownership: MB Broadcasting Corp.

St. George/Washington/Santa Clara—KDLQ-LP, Ch. 55, MB Broadcasting. Phone: 801-628-0485. Fax: 801-673-8228.

Technical Facilities: 100-w TPO, 1.193-kw ERP, 30-ft. above ground, 3169-ft. above sea level, lat. 37° 04' 50", long. 113° 34' 19".
Transmitter: Webb Hill, S of St. George.
Equipment: Television Technology transmitter; Scala antenna.

Began Operation: November 1, 1982.
Ownership: MB Broadcasting Corp.
Multichannel TV Sound: Stereo only.
Advertising: Yes. Rates: \$40.00/30 Sec.
Personnel: L. Brent Miner, General Manager; Randall Adams, Chief Engineer; Dayrl Farnsworth, Sales Manager.

Tooele—K20ER, Utah State Board of Regents. Phone: 801-581-6539. Fax: 801-581-3576.
Studio: 101 Wasatch Dr., Salt Lake City, UT 84112.

Technical Facilities: 100-w TPO, 0.757-kw ERP, 30-ft. above ground, 8997-ft. above sea level, lat. 40° 39' 33", long. 112° 12' 08".
Transmitter: 19-mi. NE of Tooele.
Began operation: January 14, 1994.
Ownership: U. of Utah.
Represented (legal): Wood & Brinton.

Personnel: Fred Esplin, General Manager; Phil Titus, Chief Engineer.
Note: Operating as a translator.

Tooele—K24CQ, Utah State Board of Regents. Phone: 801-581-6539. Fax: 801-581-3576.
Studio: 101 Wasatch Dr., Salt Lake City, UT 84112.

Technical Facilities: 100-w TPO, 3.02-kw ERP, 26-ft. above ground, 2434-ft. above sea level, lat. 40° 39' 33", long. 112° 12' 08".

Transmitter: 19-mi. NE of Tooele.
Equipment: Television Technology transmitter; Scala antenna.

Began Operation: February 15, 1989.
Ownership: U. of Utah.
Advertising: No.

Represented (legal): Wood & Brinton.
Personnel: Fred Esplin, General Manager; Phil Titus, Chief Engineer.

Note: Licensed as a translator.

Vernal—K39AK, Trinity Broadcasting Network Inc.

Technical Facilities: 100-w TPO, 1.3-kw ERP, 23-ft. above ground, 8022-ft. above sea level, lat. 40° 21' 01", long. 109° 09' 49".

Transmitter: Blue Mountain Plateau, near Redwash.
Began Operation: August 26, 1987.

Ownership: Trinity Broadcasting Network Inc.
Represented (engineering): Smith & Fisher.
Represented (legal): Colby M. May.

Personnel: Paul Crouch, General Manager; Ben Miller, Chief Engineer; Rod Henke, Sales Manager.

Vermont

Barre—W54CV, NYN LLC. Phone: 802-985-5560. Fax: 802-985-3119. E-mail: mail@wbvt.com. Web site: http://www.wbvt.com.

Technical Facilities: 750-w TPO, 9.05-kw ERP, 39-ft. above ground, 4038-ft. above sea level, lat. 44° 10' 28", long. 72° 36' 39".

Holds CP for change to 10-w TPO, 0.06-kw ERP, 1926-ft. above sea level, lat. 44° 10' 35", long. 72° 26' 39". Transmitter to N side of U.S. Rte. 302, 1.2-mi. NE of East Barre. BMPPTL-19990803JA.

Transmitter: 1.7-mi. WNW of I-89 & State Rte. 63 interchange, Berlin Twp.
Began Operation: October 18, 1999.
Ownership: NYN LLC.

Personnel: Charlie Kail, General Manager; James Driscoll, Chief Engineer; Paul Hatin, Sales Manager.

Note: Operating as a translator.

Burlington—W16AL, Trinity Broadcasting Network Inc. Phone: 714-832-2950. Fax: 714-730-0611. Web site: http://www.tbnn.org.

Technical Facilities: 1000-w TPO, 42.2-kw ERP, 26-ft. above ground, 2090-ft. above sea level, lat. 44° 21' 52", long. 72° 55' 53".

Requests CP for change to 970-w TPO, 43.2-kw ERP, 2077-ft. above sea level. BPTTL-9406161B.

Transmitter: Atop Robbins Mountain, near Jonesville.
Began Operation: September 1, 1994.
Ownership: Trinity Broadcasting Network Inc.

Burlington—W30BL, NYN LLC. Phone: 802-985-5560. Fax: 802-985-3119. E-mail: sagujia@wbvt.com. Web site: http://www.wbvt.com.

Technical Facilities: 118-w TPO, 0.065-kw ERP, 39-ft. above ground, 715-ft. above sea level, lat. 44° 27' 02", long. 72° 58' 37".

SATELLITE WEEK

The Authoritative News Service
for Satellite Communications
and Allied Fields

**For Information,
call 800-771-9202**

Transmitter: Approx. 10-mi. E of State Rte. 117 & 6.6-mi. S of Jericho Center.
Ownership: NYN LLC.
Personnel: Charlie Kail, General Manager; James Driscoll, Chief Engineer; Paul Hatin, Sales Manager.
Note: Operating as a translator.

***Burlington**—W41BW, New England Wireless Inc. Phone: 802-463-2228.

Technical Facilities: 200-w TPO, 0.5-kw ERP, 39-ft. above ground, 4038-ft. above sea level, lat. 44° 31' 32", long. 72° 48' 54".

Transmitter: Mount Mansfield, 19.8-mi. E of Burlington.
Ownership: New England Wireless Inc.

Burlington—W51CB, Deepak Viswanath. Phone: 908-246-3636. Fax: 908-246-8380.

Technical Facilities: 1000-w TPO, 43-kw ERP, 535-ft. above sea level, lat. 44° 30' 35", long. 73° 11' 05".

Transmitter: U.S. Hwy. 7, N of Winooski.
Began Operation: March 13, 1997.
Ownership: Deepak Viswanath.

Personnel: Deepak Viswanath, General Manager.

Burlington—WBVT-LP, Ch. 39, NYN LLC. Phone: 802-985-5560. Fax: 802-985-3119.

E-mail: mail@wbvt.com. Web site: http://www.wbvt.com.
Affiliation: UPN.

Technical Facilities: 1000-w TPO, 63-kw ERP, 39-ft. above ground, 2145-ft. above sea level, lat. 44° 21' 52", long. 75° 55' 53".

Holds CP for change to 632-w TPO, 23.4-kw ERP, 1929-ft. above sea level, lat. 44° 10' 35", long. 72° 26' 39". Transmitter to N side of U.S. Rte. 302, 1.2-mi. NE of East Barre.

BMPPTL-981130JB.
Transmitter: Atop Robbins Mountain.
Equipment: Larcen & TTC transmitters; SWR Inc. antenna.

Began Operation: August 1, 1994.
Ownership: NYN LLC.

Multichannel TV Sound: Separate audio program.
Advertising: Yes. Rates: \$500.00/30 Sec. Program length advertising accepted. Rates: \$300.00-\$600.00.

Represented (sales): Paul Hatin.
Personnel: Charlie Kail, General Manager; Paul Hatin, Sales Manager; James Driscoll, Chief Engineer.

Killington—W51DA, Killington Ltd. Phones: 802-422-3333; 802-422-4488. Fax: 802-422-6765.

E-mail: skent@killington.com. Web site: http://www.killington.com.

Studio: 4763 Killington Rd., Killington, VT 05751.
Technical Facilities: 1000-w TPO, 1.21-kw ERP, 39-ft. above ground, 4275-ft. above sea level, lat. 43° 36' 17", long. 72° 49' 14".

Holds CP for change to 400-w TPO, 1.21-kw ERP, 39-ft. above ground, 994-ft. above sea level. BMPPTL-9505231B.

Transmitter: Killington Peak fire tower.
Equipment: Emcee transmitter.
Satellite earth station: Paraclype; Drake receivers.

Began Operation: January 6, 1987.
Ownership: Killington Ltd.
Advertising: Yes. Rates: \$25.00/30 Sec.
Represented (sales): Steven Kent.
Represented (engineering): Steven Kent.
Represented (legal): Rini, Coran & Lancellotta PC.
Personnel: Steven Kent, General Manager.

***Monkton**—W19BR, Plattsburgh Partners.
Technical Facilities: 100-w TPO, 0.7-kw ERP, 381-ft. above ground, 407-ft. above sea level, lat. 44° 19' 25", long. 73° 12' 04".

Transmitter: 2.5-mi. E of U.S. Rte. 7 & 3.1-mi. E of Charlotte.
Ownership: Plattsburgh Partners.

Monkton—W62BY, Vermont Wireless Cooperative.
Technical Facilities: 10-w TPO, 0.123-kw ERP, 1316-ft. above sea level, lat. 44° 13' 24", long. 73° 07' 27".

Transmitter: Hwy. 116, N of East Monkton.
Ownership: Vermont Wireless Cooperative.

Monkton—W64BP, Vermont Wireless Cooperative.
Technical Facilities: 10-w TPO, 0.123-kw ERP, 1316-ft. above sea level, lat. 44° 13' 24", long. 73° 07' 27".

Transmitter: Hwy. 116, N of East Monkton.
Ownership: Vermont Wireless Cooperative.

Monkton—W66BX, Vermont Wireless Cooperative.
Technical Facilities: 10-w TPO, 0.123-kw ERP, 1316-ft. above sea level, lat. 44° 13' 24", long. 73° 07' 27".

Transmitter: Hwy. 116, N of East Monkton.
Ownership: Vermont Wireless Cooperative.

Monkton—W68CK, Vermont Wireless Cooperative.
Technical Facilities: 10-w TPO, 0.123-kw ERP, 1316-ft. above sea level, lat. 44° 13' 24", long. 73° 07' 27".

Transmitter: Hwy. 116, N of East Monkton.
Ownership: Vermont Wireless Cooperative.

Newport—W14CK, SMC Communications Inc. Phone: 518-297-2727. Fax: 518-297-3377.

E-mail: wwbitv27@aol.com.
Technical Facilities: 11.6-kw ERP, 75-ft. above ground, 3933-ft. above sea level, lat. 42° 55' 27", long. 73° 31' 34".

Holds CP for change to Ch. 40, 11.5-kw ERP. BMPPTL-980601MY.

Transmitter: Jay Peak, Jay State Forest, Jay.
Began operation: August 21, 1998.
Ownership: Susan Clarke.

Advertising: Yes. Rates: \$250.00/30 Sec. Program length advertising accepted. Rates: \$300.00.

Note: Operating as a translator.

***Rutland**—W61CE, E. Nicholas Sangrinetti.
Technical Facilities: 1000-w TPO, 19.4-kw ERP, 2041-ft. above sea level, lat. 43° 39' 32", long. 73° 06' 25".

Transmitter: Grandpa's Knob, 6.8-mi. NW of Rutland.
Ownership: E. Nicholas Sangrinetti.

Vermont—Low Power Television Stations

St. Albans—W52CD, Vermont LPTV LP. Phone: 802-658-2049.
 Technical Facilities: 1000-w TPO, 46.1-kw ERP, 69-ft. above ground, 1318-ft. above sea level, lat. 44° 47' 00", long. 73° 03' 49".
 Transmitter: Bellevue Hill, near St. Albans.
 Ownership: Vermont LPTV LP.

Virginia

Augusta County—WPMG-LP, Ch. 17, Priscilla Bruce. Phone: 703-337-4346.
 Technical Facilities: 1000-w TPO, 16.8-kw ERP, 79-ft. above ground, 1834-ft. above sea level, lat. 38° 03' 10", long. 79° 01' 15".
 Transmitter: 1-mi. NW of U.S. 340 & State Rte. 649 intersection.
 Began Operation: January 8, 1998.
 Ownership: Promise Media Group Inc.

Charlottesville—W10CE, The Rector & Visitors of the University of VA. Phone: 804-982-5257. Fax: 804-982-5270.
 Studio: 104 Midmont Lane, Charlottesville, VA 22903.
 Technical Facilities: 10-w TPO, 0.115-kw ERP, 94-ft. above ground, 774-ft. above sea level, lat. 38° 02' 25", long. 78° 31' 17".
 Transmitter: Lewis Mountain, W of 104 Midmont Lane.
 Equipment: ITS transmitter; Scala antenna.
 Began Operation: December 1, 1992.
 Ownership: The Rector & Visitors of the U. of Virginia.
 Advertising: Yes.
 Personnel: John Payne, General Manager; Bob Hutchison, Chief Engineer.

Chase City—W65CN, TV Broadcasters of Central Virginia.
 Technical Facilities: 10-w TPO, 0.07-kw ERP, 358-ft. above sea level, lat. 36° 41' 20", long. 78° 17' 28".
 Transmitter: W of County Rd. 669 & the Norfolk, Franklin & Danville Railroad Line, Meckl.
 Ownership: TV Broadcasters of Central Virginia.

Chesapeake—W40AH, The Union Mission.
 Technical Facilities: 1000-w TPO, 21.8-kw ERP, 240-ft. above ground, 256-ft. above sea level, lat. 36° 45' 39", long. 76° 07' 21".
 Transmitter: 2221 Salem Rd., Virginia Beach.
 Ownership: The Union Mission.

Chesapeake—W60BR, KM Broadcasting Inc.
 Technical Facilities: 1000-w TPO, 25.8-kw ERP, 466-ft. above ground, 469-ft. above sea level, lat. 36° 48' 38", long. 76° 16' 57".
 Requests CP for change to 19.68-kw ERP. BPTTL-990416JC.
 Transmitter: Poindexter St. & I-464.
 Ownership: KM Broadcasting Inc.

Chesapeake—WITD-LP, Ch. 23, WAVY Broadcasting LLC.
 Technical Facilities: 1000-w TPO, 3-kw ERP, 253-ft. above ground, 262-ft. above sea level, lat. 36° 43' 55", long. 76° 14' 28".
 Holds CP for change to 2.3-kw ERP. BPTTL980601UG.
 Transmitter: 450 Battlefield Blvd N, 1000-ft. SE of intersection of Great Bridge Blvd.
 Equipment: ITS transmitter; Andrew antenna.
 Ownership: WAVY Broadcasting LLC.
 Represented (sales): Blair Television.
 Represented (engineering): du Treil, Lundin & Rackley Inc.
 Represented (legal): Covington & Burling.
 Personnel: Edward L. Munson, Jr., President & General Manager; David Rogers, General

Sales Manager; Les Garrenton, Chief Engineer.

Christiansburg—W58CR, Conrad Knight & Co. Inc. Phone: 703-638-8794.
 Technical Facilities: 1000-w TPO, 9.3-kw ERP, 190-ft. above ground, 2329-ft. above sea level, lat. 37° 09' 11", long. 80° 24' 59".
 Transmitter: NW of Rte. 111 & BR-460 intersection.
 Ownership: Conrad Knight & Co. Inc.

Concord—W33AD, Paul H. Passink.
 Technical Facilities: 100-w TPO, 1.134-kw ERP, 120-ft. above ground, 1000-ft. above sea level, lat. 37° 20' 30", long. 78° 59' 17".
 Equipment: Acrodyne transmitter; Scala antenna.
 Satellite earth station: Scientific-Atlanta, 3.6-meter; Scientific-Atlanta receivers.
 Began Operation: September 1, 1991.
 Ownership: Paul H. Passink.

Danville—W55CC, Dominion Broadcasting Network Inc.
 Technical Facilities: 1000-w TPO, 12.6-kw ERP, 164-ft. above ground, 794-ft. above sea level, lat. 36° 38' 20", long. 79° 23' 15".
 Transmitter: Intersection of U.S. 29 & alternate U.S. 29.
 Began Operation: June 29, 1999.
 Ownership: Dominion Broadcasting Network Inc.

Fairfax—W448T, Fairfax Low Power Co. Phone: 703-761-5000.
 Technical Facilities: 10.5-w TPO, 0.14-kw ERP, 49-ft. above ground, 469-ft. above sea level, lat. 38° 51' 01", long. 77° 19' 05".
 Holds CP for change to 433-w TPO, 2-kw ERP, 148-ft. above ground, 440-ft. above sea level, lat. 38° 46' 09", long. 77° 26' 41".
 Transmitter to approx. 0.5-mi. E of Rte. 28 intersection, Manassas Park. BPTTL-JG0601XS.
 Transmitter: Intersection of Main & Oak Sts.
 Began Operation: June 1, 1996.
 Ownership: Fairfax Low Power Co.

Fancy Gap—W69DE, Denny Powell Woods. Phone: 703-728-5886.
 Technical Facilities: 1000-w TPO, 9.3-kw ERP, 285-ft. above ground, 3113-ft. above sea level, lat. 36° 51' 10", long. 80° 48' 47".
 Transmitter: Blue Ridge cellular tower, 0.4-mi. from State Hwy. 867.
 Ownership: Denny Powell Woods.

Farmville—WFLV-LP, Ch. 15, Farmville Broadcasting Assn.
 Technical Facilities: 10-w TPO, 0.09-kw ERP, 56-ft. above ground, 506-ft. above sea level, lat. 37° 18' 59", long. 78° 26' 07".
 Transmitter: Landmark offices, intersection of Rte. 2 & County Rd. 695.
 Ownership: Farmville Broadcasting Assn.

Farmville—WFMA-LP, Ch. 52, TV Broadcasters of Central Virginia.
 Technical Facilities: 800-w TPO, 34.58-kw ERP, 580-ft. above sea level, lat. 37° 19' 23", long. 78° 23' 23".
 Requests modification of CP for change to 10-w TPO, 0.3-kw ERP, 190-ft. above ground. BPTTL-940413JF.
 Transmitter: Rear yard of 1537 Cumberland Rd.
 Ownership: TV Broadcasters of Central Virginia.

Farmville—WVSL-LP, Ch. 48, TV Broadcasters of Central Virginia.
 Technical Facilities: 10-w TPO, 0.15-kw ERP, 56-ft. above ground, 630-ft. above sea level, lat. 37° 00' 20", long. 78° 27' 54".
 Transmitter: 5249-ft. E of State Rte. 360 on County Rd. 629.
 Ownership: TV Broadcasters of Central Virginia.

Fredericksburg—W69CJ, RCC-TV Inc.
 Technical Facilities: 1000-w TPO, 9.88-kw ERP, 200-ft. above ground, 230-ft. above sea level, lat. 38° 17' 30", long. 77° 30' 30".
 Transmitter: Fork Area, Fredericksburg.
 Ownership: RCC-TV.

Front Royal—W28AZ, Ruarch Assoc. LLC. Phone: 540-459-8810; 540-667-2828. Fax: 540-459-5834. Web site: <http://www.wazt.com>.
 Studio: 123 E. Court St., Woodstock, VA 22664.
 Technical Facilities: 1000-w TPO, 72-kw ERP, 145-ft. above ground, 863-ft. above sea level, lat. 39° 11' 12", long. 78° 09' 06".
 Transmitter: 550 Fairmont Ave., Winchester.
 Equipment: Acrodyne transmitter; Bogner antenna.
 Began Operation: July 1, 1987.
 Ownership: Ruarch Assoc.
 Advertising: Yes. Rates: \$55/30 Sec. Program length advertising accepted. Rates: \$50.00-\$250.00.
 Represented (sales): K/B Sells.
 Represented (engineering): Smith & Fisher.
 Represented (legal): Borsari & Paxson.
 Personnel: Arthur D. Stamler, General Manager; Virginia Stamler, Sales Manager; Larry Ritchie Sr., Chief Engineer.
 Note: Operating as a translator.

Gainesville & Nokesville—W38CK, Yvonne Denise Malony.
 Technical Facilities: 100-w TPO, 1-kw ERP, 152-ft. above ground, 348-ft. above sea level, lat. 38° 30' 15", long. 77° 30' 06".
 Transmitter: 10089 Greenwich Woods Dr.
 Ownership: Yvonne Denise Malony.

Gloucester—W40BF, JBS Inc.
 Technical Facilities: 400-w TPO, 0.855-kw ERP, 230-ft. above ground, 246-ft. above sea level, lat. 37° 20' 25", long. 76° 30' 27".
 Transmitter: 7219 Featherbed Lane.
 Ownership: JBS Inc.

Grundy—W07DA, The Virginia-Kentucky Broadcasting Co. Inc. Phone: 901-645-6165. Fax: 540-935-2967.
 Technical Facilities: 10-w TPO, 0.9-kw ERP, 48-ft. above ground, 1928-ft. above sea level, lat. 37° 18' 04", long. 82° 07' 08".
 Transmitter: 1.8-mi. NW of Grundy.
 Began Operation: November 29, 1995.
 Ownership: Virginia-Kentucky Broadcasting Co. Inc.
 Represented (sales): Cindy Rife.
 Personnel: Dave Jordan, General Manager; Gary Street, Chief Engineer; Ron Colt, Sales Manager.

Hampton—W21AQ, The Union Mission. Phone: 804-627-8686.
 Technical Facilities: 1000-w TPO, 54.75-kw ERP, 312-ft. above ground, 325-ft. above sea level, lat. 37° 00' 54", long. 76° 23' 03".
 Transmitter: 1700 Pembroke Ave., Hampton.
 Ownership: The Union Mission.

Hampton—W47CE, Lockwood Broadcasting Inc. Phone: 757-722-9736. Fax: 757-722-0196.

Technical Facilities: 1000-w TPO, 16.9-kw ERP, 331-ft. above ground, 344-ft. above sea level, lat. 37° 00' 54", long. 76° 23' 03".
 Requests CP for change to 560-w TPO, 15-kw ERP, 623-ft. above sea level, lat. 36° 48' 32", long. 76° 30' 13". Transmitter to 0.62-mi. NE of State Rtes. 337 & 627, near Driver. BPTTL-JG0601NC.
 Transmitter: W21AQ tower, 1700 W. Pembroke Ave.
 Ownership: Lockwood Broadcasting Inc.
 Note: Operating as a translator.

Hampton—WPEN-LP, Ch. 68, Lockwood Broadcasting Inc. Phone: 757-722-9736. Fax: 757-726-0196.
 Studio: 220 Salters Creek Rd., Hampton, VA 23661.
 Affiliation: IND.
 Technical Facilities: 2000-w TPO, 12.7-kw ERP, 331-ft. above ground, 344-ft. above sea level, lat. 37° 00' 54", long. 76° 23' 03".
 Transmitter: W21AQ tower, 1700 W. Pembroke Ave.
 Equipment: Acrodyne transmitter; Andrew antenna.
 Ownership: Lockwood Broadcasting Inc.
 Multichannel TV Sound: Stereo and separate audio program.
 Advertising: Yes.
 Represented (sales): Savalli Broadcast Sales.
 Represented (engineering): Smith & Fisher.
 Represented (legal): Brooks, Pierce, McLendon, Humphrey & Leonard.
 Personnel: Dave Hanna, General Manager; Harrison Pittman, Station Manager.

Keysville—WERI-LP, Ch. 39, TV Broadcasters of Central Virginia.
 Technical Facilities: 100-w TPO, 0.15-kw ERP, 56-ft. above ground, 705-ft. above sea level, lat. 37° 02' 24", long. 78° 29' 02".
 Transmitter: 11 King St.
 Ownership: TV Broadcasters of Central Virginia.

Keysville—WKYV-LP, Ch. 61, TV Broadcasters of Central Virginia.
 Technical Facilities: 100-w TPO, 0.15-kw ERP, 630-ft. above sea level, lat. 37° 00' 20", long. 78° 27' 54".
 Transmitter: County Rd. 629, E of U.S. Rte. 360, Keysville.
 Ownership: TV Broadcasters of Central Virginia.

Lynchburg—W17BV, Wireless Telecommunications Inc. Phone: 717-843-6383.
 Technical Facilities: 200-w TPO, 4.91-kw ERP, 140-ft. above ground, 2880-ft. above sea level, lat. 37° 28' 13", long. 79° 22' 34".
 Transmitter: 3.3-mi. W of Boonsboro.
 Ownership: Wireless Telecommunications Inc.

Lynchburg—W32BA, Trinity Broadcasting Network Inc.
 Technical Facilities: 1000-w TPO, 30.3-kw ERP, 121-ft. above ground, 2871-ft. above sea level, lat. 37° 28' 13", long. 79° 22' 34".
 Transmitter: Business Mountain, 1.68-mi. E of State Rtes. 638 & 637, near Charlemont.
 Ownership: Trinity Broadcasting Network Inc.

Lynchburg—W40BH, Wireless Telecommunications Inc. Phone: 717-843-6383.
 Technical Facilities: 125-w TPO, 3.74-kw ERP, 140-ft. above ground, 2881-ft. above sea level, lat. 37° 28' 13", long. 79° 22' 34".
 Transmitter: 3.2-mi. W of Boonsboro.
 Ownership: Wireless Telecommunications Inc.

- Lynchburg**—W46CX, Liberty University Inc. Phone: 804-582-2722. Fax: 804-582-2918. Studio: 1971 University Blvd., Lynchburg, VA 24502-2269.
Technical Facilities: 1000-w TPO, 24.2-kw ERP, 49-ft. above ground, 1407-ft. above sea level, lat. 37° 20' 56", long. 79° 10' 05". Holds CP for change to 2000-w TPO, 25.6-kw ERP, 1404-ft. above sea level, lat. 37° 20' 56", long. 79° 10' 06". Transmitter to Candler Mountain, 0.6-mi. SSE of Candler Mountain Rd. & U.S. Rte. 460. BPTTL-199980601JV.
Transmitter: Candler Mountain, 0.5-mi. SSE of intersection of Candler Mountain Rd. & Rte. 224.
Equipment: Acrodyne transmitter; Andrew antenna.
Began Operation: January 12, 1990.
Ownership: Liberty University Inc.
Advertising: Yes.
Represented (engineering): Smith & Fisher.
Represented (legal): Fletcher, Heald & Hildreth PLC.
Personnel: Sandra Wagner, General Manager; Milt Ridgeway, Engineering Manager.
- ***Lynchburg**—W49BT, Wireless Telecommunications Inc. Phone: 717-843-6383.
Technical Facilities: 100-w TPO, 3.25-kw ERP, 140-ft. above ground, 2881-ft. above sea level, lat. 37° 28' 13", long. 79° 22' 34".
Transmitter: 3.28-mi. W of Boonsboro.
Ownership: Wireless Telecommunications Inc.
- ***Lynchburg**—W55CM, Wireless Telecommunications Inc. Phone: 717-843-6383.
Technical Facilities: 300-w TPO, 10.1-kw ERP, 140-ft. above ground, 2881-ft. above sea level, lat. 37° 28' 13", long. 79° 22' 34".
Transmitter: 3.28-mi. W of Boonsboro.
Ownership: Wireless Telecommunications Inc.
- ***Lynchburg**—W57CH, Wireless Telecommunications Inc. Phone: 717-843-6383.
Technical Facilities: 20-w TPO, 0.02-kw ERP, 150-ft. above ground, 2880-ft. above sea level, lat. 37° 28' 13", long. 79° 22' 34".
Transmitter: 3.28-mi. W of Boonsboro.
Ownership: Wireless Telecommunications Inc.
- ***Lynchburg**—W61CT, Wireless Telecommunications Inc. Phone: 717-843-6383.
Technical Facilities: 2-w TPO, 0.068-kw ERP, 151-ft. above ground, 2880-ft. above sea level, lat. 37° 28' 13", long. 79° 22' 34".
Transmitter: 3.28-mi. W of Boonsboro.
Ownership: Wireless Telecommunications Inc.
- ***Lynchburg**—W63CN, Wireless Telecommunications Inc. Phone: 717-843-6383.
Technical Facilities: 300-w TPO, 10-kw ERP, 140-ft. above ground, 2880-ft. above sea level, lat. 37° 28' 13", long. 79° 22' 34".
Transmitter: 3.28-mi. W of Boonsboro.
Ownership: Wireless Telecommunications Inc.
- ***Lynchburg**—W67DK, Wireless Telecommunications Inc. Phone: 717-843-6383.
Technical Facilities: 100-w TPO, 3.2-kw ERP, 151-ft. above ground, 2880-ft. above sea level, lat. 37° 28' 13", long. 79° 22' 34".
Transmitter: 3.28-mi. W of Boonsboro.
Ownership: Wireless Telecommunications Inc.
- ***Lynchburg**—W69DR, Wireless Telecommunications Inc. Phone: 717-843-6383.
Technical Facilities: 300-w TPO, 9.37-kw ERP, 140-ft. above ground, 2880-ft. above sea level, lat. 37° 28' 13", long. 79° 22' 34".
Transmitter: 3.28-mi. W of Boonsboro.
Ownership: Wireless Telecommunications Inc.
- Lynchburg**—WDRG-LP, Ch. 2, Paul H. Passink. Phone: 804-993-3300.
Technical Facilities: 10-w TPO, 75-kw ERP, 80-ft. above ground, lat. 37° 17' 10", long. 79° 05' 30".
Transmitter: Long Mountain, Rustburg, VA.
Equipment: TTC transmitter; Scala antenna.
Ownership: Paul H. Passink.
Represented (sales): Paul Passink.
Represented (engineering): Mel Eleasor.
Represented (legal): David Hawkins.
- Mappsville**—W36BK, WAVY Broadcasting LLC. Technical Facilities: 1000-w TPO, 15.2-kw ERP, 348-ft. above ground, 394-ft. above sea level, lat. 37° 50' 27", long. 75° 34' 21".
Transmitter: Off U.S. Rte. 13, 0.4-mi. S of Mappsville.
Equipment: ITS transmitter; Andrew antenna.
Began Operation: July 2, 1996.
Ownership: WAVY Broadcasting LLC.
Represented (sales): Blair Television.
Represented (engineering): du Treil, Lundin & Rackley Inc.
Represented (legal): Covington & Burling.
Personnel: Edward L. Munson, Jr., President & General Manager; Les Garrenton, Chief Engineer; David Rogers, General Sales Manager.
- Martinsville**—WSSV-LP, Ch. 57, Southern Broadcasting Corp. Phone: 703-638-8700.
Technical Facilities: 1000-w TPO, 9-kw ERP, 380-ft. above ground, 1519-ft. above sea level, lat. 36° 42' 00", long. 79° 51' 07".
Transmitter: 1129 Chatham Rd.
Ownership: Southern Broadcasting Corp.
- ***Newport News**—W39BW, JBS Inc.
Technical Facilities: 160-w TPO, 50-kw ERP, 240-ft. above ground, 430-ft. above sea level, lat. 36° 51' 40", long. 76° 21' 12".
Transmitter: 3850 Broadway St., Portsmouth.
Ownership: JBS Inc.
- Norfolk**—W05BQ, The Union Mission. Technical Facilities: 10-w TPO, 0.142-kw ERP, 426-ft. above ground, 239-ft. above sea level, lat. 36° 51' 39", long. 76° 21' 13".
Transmitter: 3850 Broadway St., Portsmouth.
Ownership: The Union Mission.
- Norfolk**—W45BG, WAVY Broadcasting LLC. Technical Facilities: 1000-w TPO, 39.14-kw ERP, 328-ft. above ground, 446-ft. above sea level, lat. 36° 48' 38", long. 76° 16' 57".
Transmitter: Intersection of Poindexter St. & Interstate 464, Chesapeake City.
Began Operation: April 4, 1996.
Ownership: WAVY Broadcasting LLC.
- ***Petersburg**—W18CQ, Capital Television Corp. Technical Facilities: 1000-w TPO, 18.4-kw ERP, 417-ft. above ground, 571-ft. above sea level, lat. 37° 20' 22", long. 77° 24' 31". Holds CP for change to 33.6-kw ERP, 453-ft. above sea level, lat. 37° 26' 21", long. 77° 25' 57". Transmitter to 0.56-mi. SE of Rte. 301 & SR 150 near Richmond. BMTTL-9806010X.
Transmitter: 1-mi. SSE of I-95 & SR10, near Chester.
Ownership: Capital Television Corp.
- Portsmouth**—W56CS, Northeast LPTV Inc. Phone: 212-314-7224. Fax: 212-314-7239.
Technical Facilities: 690-w TPO, 9.5-kw ERP, 351-ft. above ground, 335-ft. above sea level, lat. 36° 50' 40", long. 76° 18' 57".
Transmitter: 1318 Spratley St.
Equipment: ITS transmitter; Dielectric antenna.
Ownership: USA Broadcasting.
Personnel: John Skelnik, General Manager.
- Richmond**—W42CH, Capital Television Corp. Technical Facilities: 10-w TPO, 0.59-kw ERP, 56-ft. above ground, 177-ft. above sea level, lat. 37° 32' 19", long. 77° 26' 15". Holds CP for change to 2000-w TPO, 20.6-kw ERP, 308-ft. above ground, 892-ft. above sea level, lat. 37° 36' 52", long. 77° 30' 56".
Transmitter to WRXL(FM) tower, 3245 Basic Rd. BPTVL-960515JR.
Transmitter: Public parking area at rear of 707 E. Main St.
Ownership: Capital Television Corp.
- Richmond**—W48BI, VVI LPTV Inc. Technical Facilities: 785-w TPO, 30-kw ERP, 453-ft. above ground, 466-ft. above sea level, lat. 37° 26' 21", long. 77° 25' 57".
Transmitter: 2001 Station Rd.
Began Operation: September 11, 1998.
Ownership: ValueVision International Inc.
- Richmond**—WXOB-LP, Ch. 17, KM Broadcasting. Phone: 202-293-3831.
Technical Facilities: 1000-w TPO, 93.5-kw ERP, 660-ft. above ground, 917-ft. above sea level, lat. 37° 36' 52", long. 77° 30' 56". Holds CP for change to 22.8-kw ERP, 663-ft. above ground, 919-ft. above sea level. BPTTL-981118JA.
Transmitter: 3245 Basie Rd.
Began Operation: March 3, 1997.
Ownership: KM Broadcasting Inc.
- Roanoke**—W49AP, Trinity Broadcasting Network Inc. Phone: 714-832-2950. Fax: 714-730-0661.
Technical Facilities: 1000-w TPO, 36.2-kw ERP, 121-ft. above ground, 2083-ft. above sea level, lat. 37° 13' 56", long. 80° 02' 51".
Transmitter: Approx. 3-mi. W of Roanoke.
Equipment: ITS transmitter; Bogner antenna.
Satellite earth station: Scientific-Atlanta.
Began Operation: April 25, 1989.
Ownership: Trinity Broadcasting Network Inc.
Represented (engineering): Smith & Fisher.
Represented (legal): Colby M. May.
Personnel: Paul Crouch, General Manager; Ben Miller, Chief Engineer; Rod Henke, Sales Manager.
- ***Roanoke**—W54BT, BIP Inc. Technical Facilities: 2000-w TPO, 50-kw ERP, 2323-ft. above sea level, lat. 37° 22' 23", long. 79° 55' 40".
Transmitter: Tinker Mountain.
Ownership: BIP Inc.
Advertising: Yes.
Note: Operating as a translator.
- Roanoke**—W62CZ, Northeast LPTV Inc. Phone: 813-573-0339.
Technical Facilities: 1000-w TPO, 13.5-kw ERP, 89-ft. above ground, 2287-ft. above sea level, lat. 37° 22' 23", long. 79° 55' 40". Holds CP for change to 13.25-kw ERP. BPTTL-980601NV.
Transmitter: Tinker Mountain.
Ownership: USA Broadcasting.
- ***Roanoke**—WRKV-LP, Ch. 43, Tiger Eye Broadcasting Corp. Phone: 954-431-3144.
Technical Facilities: 130-w TPO, 1-kw ERP, 238-ft. above ground, 3999-ft. above sea level, lat. 37° 11' 56", long. 80° 09' 03". Holds CP for change to 5000-w TPO, 141-kw ERP, 1074-ft. above sea level, lat. 37° 16' 29", long. 79° 56' 54". BMTTL-980601TP.
Transmitter: 3-mi. SE of U.S. 11.
Ownership: Tiger Eye Broadcasting Corp.
- ***Staunton**—W69DL, Thomas M. Manley. Phone: 703-434-6848.
Technical Facilities: 228-w TPO, 1.31-kw ERP, 320-ft. above ground, 2001-ft. above sea level, lat. 38° 12' 08", long. 79° 04' 34".
Transmitter: Huckleberry Hill, near intersection of Rtes. 612 & 742, Churchville.
Ownership: Thomas Manley.
- Suffolk**—WBTD-LP, Ch. 66, WAVY Broadcasting LLC. Technical Facilities: 1000-w TPO, 12.78-kw ERP, 522-ft. above sea level, lat. 36° 49' 14", long. 76° 30' 41".
Requests modification of CP for change to Ch. 52. BMTTL980601UI.
Transmitter: 2865 Kings Hwy., Driver.
Equipment: ITS transmitter; Andrew antenna.
Ownership: WAVY Broadcasting LLC.
Represented (sales): Blair Television.
Represented (engineering): du Treil, Lundin & Rackley Inc.
Represented (legal): Covington & Burling.
Personnel: Edward L. Munson, Jr., President & General Manager; Les Garrenton, Director of Engineering; David Rogers, General Sales Manager.
- Suffolk**—WKTD-LP, Ch. 17, WAVY Broadcasting LLC. Technical Facilities: 1000-w TPO, 12.86-kw ERP, 440-ft. above ground, 462-ft. above sea level, lat. 36° 49' 14", long. 76° 30' 41". Holds CP for change to, 5000-w TPO. Transmitter to 0.025-mi. E of the intersection of Harrison & Third Sts. BMTTL-980601UF.
Transmitter: 2865 Kings Hwy., Driver.
Equipment: ITS transmitter; Andrew antenna.
Ownership: WAVY Broadcasting LLC.
Represented (sales): Blair Television.
Represented (engineering): du Treil, Lundin & Rackley Inc.
Represented (legal): Covington & Burling.
Personnel: Edward L. Munson, Jr., President & General Manager; David Rogers, General Sales Manager; Les Garrenton, Engineering Director.
- Virginia Beach**—W24OI, Trinity Broadcasting Network Inc. Phone: 714-832-2950.
Technical Facilities: 1000-w TPO, 25.1-kw ERP, 194-ft. above ground, 210-ft. above sea level, lat. 36° 51' 45", long. 75° 58' 54".
Transmitter: 205 34th St.
Began Operation: July 9, 1996.
Ownership: Trinity Broadcasting Network Inc.
Represented (engineering): Smith & Fisher.
Represented (legal): Colby M. May.
Personnel: Paul Crouch, General Manager; Ben Miller, Chief Engineer; Rod Henke, Sales Manager.
- Virginia Beach**—W30BV, B. N. Viswanath. Phone: 718-479-9411.
Technical Facilities: 1000-w TPO, 25.7-kw ERP, 250-ft. above ground, 250-ft. above sea level, lat. 36° 45' 39", long. 76° 07' 21". Holds CP for change to 410-ft. above sea level, lat. 36° 46' 32", long. 76° 23' 11".
Transmitter to 4001 S. Military Hwy., Norfolk. BPTTL-981124JB.
Transmitter: 2233 Salem Rd.
Began Operation: July 2, 1996.
Ownership: B. N. Viswanath.
- Virginia Beach**—W35BH, WAVY Broadcasting LLC.

Virginia—Low Power Television Stations

Technical Facilities: 1000-w TPO, 23-kw ERP, 148-ft. above ground, 161-ft. above sea level, lat. 36° 50' 33", long. 76° 07' 06".
Transmitter: One Columbus Beach Blvd.
Began Operation: September 15, 1997.
Ownership: WAVY Broadcasting LLC.
Represented (sales): Blair Television.
Represented (engineering): du Treil, Lundin & Rackley Inc.
Represented (legal): Covington & Burling.
Personnel: Edward L. Munson, Jr., President & General Manager; David Rogers, General Sales Manager; Les Garrenton, Engineering Director.

Virginia Beach—WVBN-LP, Ch. 19, Izzo Living Trust. Phone: 562-432-3099.

Technical Facilities: 980-w TPO, 70-kw ERP, 249-ft. above ground, 266-ft. above sea level, lat. 36° 45' 39", long. 76° 07' 21".
Transmitter: 2233 Salem Rd.
Ownership: Izzo Living Trust.

Williamsburg—WJHU-LP, Ch. 19, JBS Inc.
Technical Facilities: 633-w TPO, 13.2-kw ERP, 200-ft. above ground, 307-ft. above sea level, lat. 37° 16' 26", long. 76° 44' 46".
Transmitter: 4039 Ironbound Rd.
Began Operation: April 5, 1996.
Ownership: JBS Inc.

Woodstock—WAZT-LP, Ch. 10, Ruarch Assoc. LLC. Phones: 540-459-8810; 540-459-4285. Fax: 540-459-5834. Web site: <http://www.wazt.com>.

Studio: 123 E. Court St., Woodstock, VA 22664.
Technical Facilities: 10-w TPO, 0.75-kw ERP, 383-ft. above ground, 3133-ft. above sea level, lat. 38° 50' 23", long. 78° 33' 32".
Requests CP for change to 3-kw ERP, lat. 38° 52' 53", long. 78° 30' 17". Transmitter to 123 E. Court St. BPTVL-960916JB.
Transmitter: Landfill Rd., Edinburg, VA.
Equipment: Acrodyne transmitter; Bogner antenna.
Satellite earth stations: ChannelMaster; M/A-Corn receivers.

Began Operation: September 1, 1985.
Ownership: Ruarch Assoc.
Multichannel TV Sound: Stereo only.
Advertising: Yes. Rates: \$55.00/30 Sec. Program length advertising accepted. Rates: \$150.00-\$250.00.

Represented (sales): K/B Sells.
Represented (engineering): Smith & Fisher.
Represented (legal): Borsari & Paxson.
Personnel: Arthur D. Starnier, General Manager; Larry Ritchie Sr., Chief Engineer; Virginia Starnier, General Sales Manager; Phil Luttrell, News Director; Ron Croom, Program Director; Stephanie Guess, Promotion Director; Mitzi W. Jones, Controller; Alan Arehart, Director, Technical Operations.

Yorktown—W31BG, JBS Inc.
Technical Facilities: 1000-w TPO, 1-kw ERP, 410-ft. above ground, 479-ft. above sea level, lat. 37° 12' 33", long. 76° 32' 35".
Holds CP for change to 2000-w TPO, 42.8-kw ERP. BMPPTL-980803JC.
Transmitter: Crafford Rd., 1.5-mi. E of Yorktown.
Began Operation: August 15, 1996.
Ownership: JBS Inc.

Washington

Aberdeen—K23AS, Trinity Broadcasting Network Inc. Phone: 714-832-2950. Fax: 714-730-0661.

Technical Facilities: 100-w TPO, 1.2-kw ERP, 102-ft. above ground, 640-ft. above sea level, lat. 46° 55' 55", long. 123° 44' 00".
Transmitter: Top of Cosmopolis Hill.
Equipment: TTC transmitter; Scala antenna.
Satellite earth station: Scientific-Atlanta, 3.2-meter; Scientific-Atlanta receivers.

Began Operation: April 18, 1988.
Ownership: Trinity Broadcasting Network Inc.
Represented (sales): Media Services Group Inc.
Represented (engineering): Smith & Fisher.
Represented (legal): Coby M. May.
Personnel: Paul F. Crouch, General Manager; Ben Miller, Chief Engineer; Rod Henke, Sales Manager.

***Anacortes—K15EV, Darlene C. Paglinawan McHenry.**

Technical Facilities: 1000-w TPO, 46.7-kw ERP, 335-ft. above ground, 2441-ft. above sea level, lat. 48° 40' 45", long. 122° 50' 31".
Transmitter: Mount Constitution electronic site, Orcas Island, near East Sound.
Ownership: Darlene C. Paglinawan McHenry.

Chelan—K44CK, Salmon River Communications LP. Phone: 509-448-2828. Fax: 509-448-3815.

Studio: 4600 S. Regal, Spokane, WA 99223.
Technical Facilities: 100-w TPO, 0.78-kw ERP, 39-ft. above ground, 3871-ft. above sea level, lat. 47° 48' 26", long. 120° 01' 59".
Transmitter: Atop Slide Ridge, Chelan.
Ownership: Salmon River Communications LP.
Note: Operating as a translator.

Chelan—K64ES, KCPQ Inc. Phone: 206-674-1313. Fax: 206-674-1777.

Technical Facilities: 100-w TPO, 1.38-kw ERP, 17-ft. above ground, 3854-ft. above sea level, lat. 47° 48' 27", long. 120° 02' 00".
Transmitter: Chelan Butte, approx. 2.5-mi. SSW of Chelan.
Ownership: Tribune Broadcasting Co.
Personnel: Larry Brandt, Chief Engineer.
Note: Operating as a translator.

***Clarkston—K49EV, Upper Columbia Media Assn.** Phone: 509-747-1999.

Technical Facilities: 100-w TPO, 1.04-kw ERP, 20-ft. above ground, 2847-ft. above sea level, lat. 46° 27' 04", long. 117° 02' 48".
Holds CP for change to 300-w TPO, 1.05-kw ERP. BPTTL-980605JA.
Transmitter: 2.4-mi. N of Clarkston.
Ownership: Upper Columbia Media Assn.

College Place—K36EW, Blue Mountain Broadcasting Assoc. Inc. Phone: 509-529-9149. Fax: 509-529-0661. E-mail: bluemtv@bmi.net. Web site: <http://www.bmi.net/bluemtv>.

Studio: Corner 12th & Larch, College Place, WA 99324.
Technical Facilities: 20-w TPO, 0.225-kw ERP, 79-ft. above ground, 906-ft. above sea level, lat. 46° 02' 21", long. 118° 22' 41".
Transmitter: Intersection of 12th St. & Larch Ave.
Equipment: Television Technology transmitter; Scala antenna.
Ownership: Blue Mountain Broadcasting Assn. Inc.
Advertising: No.
Represented (engineering): Jim Roe.
Personnel: Lynelle Ellis, Station Manager; Jim Roe, Chief Engineer.

Colville—K09UP, Salmon River Communications LP. Phone: 509-448-2828. Fax: 509-448-3815.

Studio: 4600 S. Regal St., Spokane, WA 99223.
Technical Facilities: 10-w TPO, 0.045-kw ERP, 30-ft. above ground, 4000-ft. above sea level, lat. 48° 33' 21", long. 117° 54' 01".
Ownership: Salmon River Communications LP.
Note: Operating as a translator.

Ellensburg—K25FP, Three Angels Broadcasting Network Inc. Phone: 618-627-4651. Fax: 618-627-4155. E-mail: office@3abn.org. Web site: <http://www.3abn.org>.

Studio: 3391 Charley Good Rd., West Frankfort, IL 62896.
Technical Facilities: 100-w TPO, 0.65-kw ERP, 49-ft. above ground, 3219-ft. above sea level, lat. 46° 53' 13", long. 120° 26' 26".
Transmitter: Manastash Ridge, near Wyrmer.
Began Operation: January 26, 1998.
Ownership: Three Angels Broadcasting Network Inc.
Represented (engineering): Moses Primo.
Represented (legal): David Silverman.
Personnel: Moses Primo, Chief Engineer.

Ellensburg—K39DM, Christian Broadcasting of Yakima. Phone: 509-972-0926. Fax: 509-972-0940.

Technical Facilities: 100-w TPO, 0.67-kw ERP, 20-ft. above ground, 3140-ft. above sea level, lat. 46° 53' 24", long. 120° 26' 38".
Transmitter: Atop Manastash Ridge, near Wyrmer.
Ownership: Christian Broadcasting Network.
Advertising: No.
Represented (sales): Larry Cearlock.
Represented (legal): Joseph E. Dunne III.
Personnel: Daniel Waldrop, General Manager; Kevin Whitaker, Chief Engineer.

***Ellensburg & Wenatchee—K49EI, Watch TV Inc.** Phone: 503-289-2456. Fax: 503-289-2215.

Technical Facilities: 1000-w TPO, 11.7-kw ERP, 45-ft. above ground, 6786-ft. above sea level, lat. 47° 16' 30", long. 120° 24' 15".
Transmitter: Wenatchee Peak, 10-mi. SW of Wenatchee.
Ownership: Watch TV Inc.
Represented (engineering): BES.
Personnel: Greg Herman, President; Steve Hale, Operations Manager; Jess Ortega, Chief Engineer.

Ellensburg-Kititas—K54DX, KCPQ Inc. Phone: 206-674-1313. Fax: 206-674-1777.

Technical Facilities: 100-w TPO, 0.61-kw ERP, 20-ft. above ground, 3235-ft. above sea level, lat. 46° 53' 15", long. 120° 26' 30".
Transmitter: On Manastash Ridge, approx. 0.6-mi. W of I-82, Ellensburg.
Equipment: TTC transmitter; Scala antenna.
Began Operation: April 26, 1994.
Ownership: Tribune Broadcasting Co.
Multichannel TV Sound: Stereo only.
Advertising: No.
Personnel: Larry Brandt, Chief Engineer.
Note: Operating as a translator.

Ellisford—K35BJ, Salmon River Communications LP. Phone: 509-448-2828. Fax: 509-448-3815.

Studio: 4600 S. Regal St., Spokane, WA 99223.
Technical Facilities: 10-w TPO, 0.19-kw ERP, 20-ft. above ground, 2600-ft. above sea level, lat. 48° 46' 53", long. 119° 23' 10".
Transmitter: Pickens Mountain.
Began Operation: December 1, 1986.
Ownership: Salmon River Communications LP.
Note: Operating as a translator.

Grayland, Westport & vicinity—K29DR, Ocosta School District. Phone: 360-268-9125.

Technical Facilities: 1000-w TPO, 10-kw ERP, 95-ft. above ground, 295-ft. above sea level, lat. 46° 48' 44", long. 124° 04' 37".
Transmitter: 0.7-mi. E of Grayland.
Began Operation: October 1, 1997.
Ownership: Ocosta School District.

Kennewick, Richland & Pasco—K15FI, Watch TV Inc. Phone: 503-289-2456. Fax: 503-289-2215. E-mail: wathtvnc@aol.com. Affiliation: TMO.

Technical Facilities: 1000-w TPO, 23.7-kw ERP, 98-ft. above ground, 1676-ft. above sea level, lat. 46° 14' 10", long. 119° 19' 55".
Transmitter: Badger Mountain.
Began Operation: March 15, 1996.
Ownership: Watch TV Inc.
Personnel: Greg Herman, President; Steve Hale, General Manager; Jess Ortega, Chief Engineer; Eric Shapiro, Sales Manager.

Kennewick, WA-Hermiston, OR—K57HF, Ron Bevins.

Technical Facilities: 1000-w TPO, 12.3-kw ERP, 23-ft. above ground, 2214-ft. above sea level, lat. 46° 06' 14", long. 119° 07' 49".
Transmitter: Jump Off Joe Butte, 6.2-mi. S of Kennewick.
Began Operation: May 7, 1999.
Ownership: Ronald A. Bevins.

Longview—K36DG, National Minority TV Inc. Phone: 503-252-0792. Web site: <http://www.nrmv.org>.

Technical Facilities: 1000-w TPO, 11.4-kw ERP, 131-ft. above ground, 1430-ft. above sea level, lat. 46° 09' 20", long. 122° 51' 09".
Transmitter: 0.9-mi. NE of junction of Harris & Allen Rds., near Kelso.

Ownership: National Minority TV Inc.
Satellite programming: Trinity Broadcasting Network.
Represented (engineering): du Treil, Lundin & Rackley Inc.
Represented (legal): Shaw Pittman.
Personnel: Mark Fountain, Chief Engineer.

Longview & Rainier—K68DZ, Meredith Corp.

Technical Facilities: 1000-w TPO, 4.77-kw ERP, 102-ft. above ground, 1017-ft. above sea level, lat. 46° 10' 55", long. 122° 57' 00".
Holds CP for change to 15.3-kw ERP, 89-ft. above ground, 1017-ft. above sea level. BPTTL-960513JH.
Transmitter: Beacon Hill, approx. 1.2-mi. N of Longview.
Began Operation: May 1, 1994.
Ownership: Meredith Corp.
Note: Operating as a translator.

Moses Lake—K39DL, Three Angels Broadcasting Network Inc. Phone: 618-627-4651. Fax: 618-627-4155. E-mail: office@3abn.org. Web site: <http://www.3abn.org>.

Studio: 3391 Charley Good Rd., West Frankfort, IL 62896.
Technical Facilities: 1000-w TPO, 2.7-kw ERP, 56-ft. above ground, 2717-ft. above sea level, lat. 46° 48' 24", long. 119° 33' 30".
Transmitter: Wahatis Peak, near Royal City.
Equipment: Acrodyne transmitter; Jampiro antenna.
Satellite earth station: DH Satellite, 3-meter; M/A-Corn receivers.
Began Operation: March 5, 1998.
Ownership: Three Angels Broadcasting Network Inc.
Multichannel TV Sound: No.
Advertising: No.
Represented (engineering): Moses Primo.
Represented (legal): David Silverman.

- Personnel:** Moses Primo, Chief Engineer; Linda Shelton, Program Director.
- Moses Lake—K64CZ, Peoples TV Assn.**
 Technical Facilities: 100-w TPO, 2.3-kw ERP, 43-ft. above ground, 2740-ft. above sea level, lat. 46° 48' 23", long. 119° 33' 25".
 Transmitter: 25-mi. SSW of Moses Lake.
 Ownership: Peoples TV Assn.
 Advertising: No.
 Note: Operating as a translator.
- *Northport—K60FR, KHQ Inc.**
 Technical Facilities: 100-w TPO, 0.623-kw ERP, 30-ft. above ground, 4321-ft. above sea level, lat. 48° 54' 31", long. 117° 52' 04".
 Transmitter: Flagstaff Mountain, 1.2-mi. N of Northport.
 Ownership: KHQ Inc.
- Pasco & Kennewick—K040I, Ron Bevins.**
 Technical Facilities: 10-w TPO, 0.085-kw ERP, 1594-ft. above sea level, lat. 46° 14' 10", long. 119° 19' 15".
 Transmitter: Badger Mountain tower site, SSW of Richland.
 Ownership: Ronald A. Bevins.
- Pasco & Kennewick—K62EM, Ron Bevins.**
 Technical Facilities: 1000-w TPO, 7.7-kw ERP, 2215-ft. above sea level, lat. 46° 06' 14", long. 119° 07' 49".
 Transmitter: Jump Off Joe Butte, 6.2-mi. S of Kennewick.
 Began Operation: November 28, 1995.
 Ownership: Ronald A. Bevins.
- *Point Roberts—K15FB, Concorde Ventures Ltd.**
 Technical Facilities: 1000-w TPO, 15.3-kw ERP, 187-ft. above ground, 407-ft. above sea level, lat. 48° 59' 36", long. 123° 02' 43".
 Transmitter: Johnson Rd., adjacent to Whidby Telephone Co. tower.
 Ownership: Concorde Ventures Ltd.
- *Point Roberts—K29CP, Concorde Ventures Ltd.**
 Technical Facilities: 980-w TPO, 15.5-kw ERP, 187-ft. above ground, 407-ft. above sea level, lat. 48° 59' 36", long. 123° 02' 43".
 Transmitter: Johnson Rd., adjacent to Whidby Telephone Co. tower.
 Ownership: Concorde Ventures Ltd.
- Richland—K54DU, Three Angels Broadcasting Network Inc.** Phone: 618-627-4651. Fax: 618-627-4155. E-mail: office@3abn.org. Web site: http://www.3abn.org.
 Studio: 3391 Charley Good Rd., Frankfort, IL 62896.
 Technical Facilities: 1000-w TPO, 0.7-kw ERP, 89-ft. above ground, 1640-ft. above sea level, lat. 46° 14' 10", long. 119° 19' 15".
 Transmitter: On Badger Mountain, SW of Richland.
 Equipment: Acrodyne transmitter; Scala antenna.
 Satellite earth station: DH Satellite, 3-meter; Manhattan receivers.
 Began Operation: June 24, 1994.
 Ownership: Three Angels Broadcasting Network Inc.
 Multichannel TV Sound: No.
 Advertising: No.
 Represented (engineering): Moses Primo.
 Represented (legal): David Silverman.
 Personnel: Moses Primo, Chief Engineer.
- Richland—KRLB-LP, Ch. 49, Radiant Light Broadcasting.** Phone: 509-943-9919. Fax: 509-946-8507. E-mail: info@rlb.org. Web site: http://www.rlb.org.
 Studio: 704 Symons St., Richland, WA 99352.
 Technical Facilities: 19.7-kw ERP, lat. 46° 14' 10", long. 119° 19' 15".
 Transmitter: On Badger Mountain, SW of Richland.
 Equipment: TTC transmitter; Scala antenna. Satellite earth station. Uniden receivers.
 Began Operation: January 15, 1985.
 Ownership: Radiant Light Broadcasting.
 Advertising: No.
 Representative (sales): M. Yoshino.
 Representative (engineering): W. Carey.
 Representative (legal): Allan Rither.
 Personnel: Richard O. Tedeschi, General Manager; William Carey, Chief Engineer; Marguerite Yoshino, Sales Manager.
- *Seattle—K58DP, WVI LPTV Inc.**
 Technical Facilities: 204-w TPO, 4.07-kw ERP, 948-ft. above ground, 1054-ft. above sea level, lat. 47° 36' 17", long. 122° 19' 46".
 Transmitter: 701 5th Ave., Seattle.
 Ownership: ValueVision International Inc.
- *Seattle—K64DW, Krista Fordham.**
 Technical Facilities: 2000-w TPO, 36.5-kw ERP, 938-ft. above ground, 909-ft. above sea level, lat. 47° 36' 57", long. 122° 18' 26".
 Transmitter: 1620 18th Ave., Seattle.
 Ownership: Krista Fordham.
- Seattle—K68DL, Three Angels Broadcasting Network Inc.** Phone: 618-627-4651. Fax: 618-627-4155. E-mail: office@3abn.org. Web site: http://www.3abn.org.
 Studio: 3391 Charley Good Rd., West Frankfort, IL 62896.
 Technical Facilities: 1000-w TPO, 15-kw ERP, 400-ft. above ground, 810-ft. above sea level, lat. 47° 36' 57", long. 122° 18' 26".
 Transmitter: 945 Dexter Ave. N, Seattle.
 Equipment: TTC transmitter; Andrew antenna. Satellite earth station: DH Satellite, 3-meter; Manhattan receivers.
 Ownership: Three Angels Broadcasting Network Inc.
 Multichannel TV Sound: No.
 Advertising: No.
 Represented (engineering): Moses Primo.
 Represented (legal): David Silverman.
 Personnel: Moses Primo, Chief Engineer.
- Soap Lake—K66FD, Peoples TV Assn.** Phone: 509-765-8656.
 Technical Facilities: 100-w TPO, 0.5-kw ERP, 45-ft. above ground, 2626-ft. above sea level, lat. 47° 27' 09", long. 119° 32' 47".
 Transmitter: Pixley Hill, 4.4-mi. NNW of Soap Lake.
 Began Operation: July 2, 1996.
 Ownership: Peoples TV Assn.
 Advertising: No.
 Note: Operating as a translator.
- Spokane—K14IF, West LPTV Inc.** Phone: 212-314-7224. Fax: 212-314-7239.
 Technical Facilities: 1000-w TPO, 7.6-kw ERP, 358-ft. above ground, 2346-ft. above sea level, lat. 47° 39' 25", long. 117° 24' 10".
 Transmitter: Seafirst Bldg., W. 601 Riverside.
 Equipment: ITS transmitter; Dielectric antenna.
 Ownership: USA Broadcasting.
 Personnel: John Skelnik, General Manager.
- *Spokane—K34DU, Browne Mountain TV.** Phone: 509-456-8533.
 Technical Facilities: 1000-w TPO, 18.06-kw ERP, 138-ft. above ground, 3257-ft. above sea level, lat. 47° 36' 03", long. 117° 19' 45".
 Transmitter: Side of existing K26ED tower, Browne Mountain.
 Ownership: Browne Mountain TV.
- Spokane—K51CU, Edith C. Smith.**
 Technical Facilities: 100-w TPO, 1.3-kw ERP, lat. 47° 41' 40", long. 117° 20' 01".
 Transmitter: 1303 W. First Ave.
 Ownership: Edith C. Smith.
- Spokane—K55EB, Trinity Christian Center of Santa Ana Inc.** Phone: 714-832-2950.
 Technical Facilities: 1-w TPO, 11.7-kw ERP, 66-ft. above ground, 2625-ft. above sea level, lat. 47° 41' 40", long. 117° 20' 03".
 Satellite earth station: Scientific-Atlanta; Scientific-Atlanta receivers.
 Began Operation: September 16, 1987.
 Transmitter: Fancher Beacon.
 Ownership: Trinity Broadcasting Network Inc.
- *Spokane—K57FJ, Trinity Broadcasting Network Inc.** Phone: 714-832-2950.
 Technical Facilities: 100-w TPO, 1.3-kw ERP, 69-ft. above ground, 2650-ft. above sea level, lat. 47° 41' 40", long. 117° 20' 01".
 Transmitter: Fancher Hill, Spokane.
 Ownership: Trinity Broadcasting Network Inc.
- Spokane—KHBA-LP, Ch. 63, He's Alive Broadcasting Assn.** Phones: 509-838-2761; 509-622-4780. E-mail: marlot@uccsda.org.
 Technical Facilities: 1000-w TPO, 18.6-kw ERP, 89-ft. above ground, 3208-ft. above sea level, lat. 47° 36' 04", long. 117° 19' 51".
 Transmitter: Atop Browne Mountain, near Spokane.
 Equipment: Acrodyne transmitter; Jampro antenna.
 Began Operation: December 7, 1993.
 Ownership: He's Alive Broadcasting Assn.
 Multichannel TV Sound: No.
 Advertising: No.
 Personnel: Mario E. Fralick, General Manager; Ray Lenz, Chief Engineer.
- *Sunnyside—K13WP, Ronald A. Bevins.** Phone: 509-248-5971.
 Technical Facilities: 10-w TPO, 0.68-kw ERP, 43-ft. above ground, 1903-ft. above sea level, lat. 46° 11' 11", long. 119° 45' 14".
 Transmitter: Prosser tower site, 2-mi. SSE of Prosser.
 Ownership: Ronald A. Bevins.
- Sunnyside & Prosser—K05JO, Three Angels Broadcasting Network Inc.** Phone: 618-627-4651. Fax: 618-627-4155. E-mail: office@3abn.org. Web site: http://www.3abn.org.
 Studio: 3391 Charley Good Rd., West Frankfort, IL 62896.
 Technical Facilities: 10-w TPO, 0.097-kw ERP, 26-ft. above ground, 1926-ft. above sea level, lat. 46° 11' 12", long. 119° 45' 14".
 Transmitter: Prosser Butte.
 Equipment: Acrodyne transmitter; Scala antenna.
 Satellite earth station: Scientific-Atlanta, 2.5-meter; Manhattan receivers.
 Began Operation: January 1, 1994.
 Ownership: Three Angels Broadcasting Network Inc.
 Multichannel TV Sound: No.
 Advertising: No.
 Represented (engineering): Moses Primo.
 Represented (legal): David Silverman.
 Personnel: Moses Primo, Chief Engineer; Linda Shelton, Program Director.
- Sunnyside-Grandview—K08LU, Ronald A. Bevins.**
 Technical Facilities: 10-w TPO, 0.169-kw ERP, 43-ft. above ground, 1903-ft. above sea level, lat. 46° 11' 11", long. 119° 45' 14".
 Transmitter: Prosser tower site, approx. 2-mi. SSW of Prosser.
 Ownership: Ronald A. Bevins.
- Vancouver & Camas—K14HN, Meredith Corp.**
 Technical Facilities: 1000-w TPO, 10.7-kw ERP, 1079-ft. above ground, 1929-ft. above sea level, lat. 45° 41' 30", long. 122° 21' 40".
 Transmitter: Spud Mountain, approx. 3.7-mi. N of Fern Prairie.
 Began Operation: May 1, 1994.
 Ownership: Meredith Corp.
 Note: Operating as a translator.
- *Walla Walla—K09WL, Ronald A. Bevins.** Phone: 509-248-5971.
 Technical Facilities: 10-w TPO, 0.09-kw ERP, 22-ft. above ground, 3303-ft. above sea level, lat. 45° 49' 51", long. 118° 15' 45".
 Transmitter: 3.2-mi. SE of Milton-Freewater.
 Ownership: Ronald A. Bevins.
- Walla Walla—K22BI, Blue Mountain Broadcasting Assoc. Inc.** Phone: 509-529-9149. Fax: 509-529-0661. E-mail: bluemitv@bmi.net. Web site: http://www.bmi.net/bluemitv.
 Studio: 12th & Larch St., College Place, WA 99324.
 Technical Facilities: 100-w TPO, 1.11-kw ERP, 36-ft. above ground, 3711-ft. above sea level, lat. 45° 59' 20", long. 118° 10' 29".
 Transmitter: Pikes Peak, 11-mi. ENE of Milton-Freewater & 11-mi. SE of College Place.
 Ownership: Blue Mountain Broadcasting Assn. Inc.
 Satellite programming: Three Angels Broadcasting Network.
 Advertising: No.
 Represented (engineering): Jim Roe.
 Personnel: Lynelle Ellis, General Manager; Jim Roe, Chief Engineer.
 Note: Operating as a translator.
- Walla Walla—K28FT, Blue Mountain Broadcasting Assn.** Phone: 509-529-9149. Fax: 509-529-0661. E-mail: bluemitv@bmi.net.
 Technical Facilities: 2.9-kw ERP, 968-ft. above sea level, lat. 46° 03' 44", long. 118° 23' 02".
 Ownership: Blue Mountain Broadcasting Assn. Inc.
 Satellite programming: Three Angels Broadcasting Network.
 Advertising: No.
 Represented (engineering): Jim Roe.
 Personnel: Lynelle Ellis, General Manager; Jim Roe, Chief Engineer.
- Walla Walla—K33EJ, Three Angels Broadcasting Network.** Phone: 618-627-4651. Fax: 618-627-4155. E-mail: office@3abn.org. Web site: http://www.3abn.org.
 Studio: 3391 Charley Good Rd., West Frankfort, IL 62896.
 Technical Facilities: 1000-w TPO, 1.7-kw ERP, 79-ft. above ground, 3937-ft. above sea level, lat. 45° 59' 04", long. 118° 10' 08".
 Transmitter: KNLT(FM) tower, Pikes Peak, near Walla Walla.
 Equipment: ITS transmitter; Andrew antenna. Satellite earth station: DH Satellite, 3-meter; Manhattan receivers.
 Began Operation: July 10, 1998.
 Ownership: Three Angels Broadcasting Network Inc.
 Multichannel TV Sound: No.
 Advertising: No.
 Represented (engineering): Moses Primo.
 Represented (legal): David Silverman.
 Personnel: Moses Primo, Chief Engineer.

Washington—Low Power Television Stations

Walla Walla—K36EW, Blue Mountain Broadcasting Assoc. Inc. Phone: 509-529-9149. Fax: 509-529-0661.
Technical Facilities: 100-w TPO, 2.9-kw ERP, 141-ft. above ground, 981-ft. above sea level, lat. 46° 03' 44", long. 118° 23' 02". Holds CP for change to 968-ft. above sea level. BPTTL-980601MC.
Transmitter: Gose St. & Finch Ave., College Place.
Ownership: Blue Mountain Broadcasting Assn. Inc.
Note: Operating as a translator.

Walla Walla—KWWO-LP, Ch. 47, Radiant Light Broadcasting. Phone: 509-943-9919. Fax: 509-946-8507. E-mail: info@rlb.org. Web site: http://www.rlb.org.
Technical Facilities: 1000-w TPO, 15.2-kw ERP, 26-ft. above ground, 3015-ft. above sea level, lat. 45° 47' 52", long. 118° 22' 07".
Transmitter: Weston Mountain, 2.5-mi. SE of Weston.
Began Operation: November 15, 1996.
Ownership: Radiant Light Broadcasting.
Satellite programming: Trinity Broadcasting Network.
Advertising: No.
Representative (sales): M. Yoshino.
Representative (engineering): Bill Carey.
Representative (legal): Allan Rither.
Personnel: Richard O. Tedeschi, General Manager; William Carey, Chief Engineer; Marguerite Yoshino, Sales Manager.
Note: Operating as a translator.

Wapato & Toppenish—K56EG, Ronald A. Bevins.
Technical Facilities: 100-w TPO, 0.39-kw ERP, 43-ft. above ground, 1867-ft. above sea level, lat. 46° 31' 59", long. 120° 29' 41". Holds CP for change to 1000-w TPO, 24.801-kw ERP. BPTTL-960517MB.
Transmitter: Ahtanum Ridge, 1.5-mi. SSW of Union Gap.
Ownership: Ronald A. Bevins.

Wenatchee—K148F, Wescoast Broadcasting Co.
Technical Facilities: 0.78-kw ERP, lat. 47° 27' 51", long. 120° 12' 26".
Began Operation: December 1, 1986.
Ownership: Wescoast Broadcasting Co.

Wenatchee—K34EM, Trinity Broadcasting Network. Phone: 714-832-2950.
Technical Facilities: 1000-w TPO, 12.2-kw ERP, 89-ft. above ground, 3293-ft. above sea level, lat. 47° 26' 22", long. 120° 10' 55". Holds CP for change to 12.5-kw ERP, lat. 47° 26' 16", long. 120° 10' 42". BMMPTT-970227JC.
Transmitter: Clark-Badger Mountain tower site.
Began Operation: November 21, 1997.
Ownership: Trinity Broadcasting Network Inc.

Wenatchee—K47EW, Lonnie K. Hubbard. Phone: 509-663-0254.
Technical Facilities: 6-w TPO, 0.194-kw ERP, 80-ft. above ground, 889-ft. above sea level, lat. 47° 22' 10", long. 120° 13' 30".
Transmitter: 205 1st St., First/Chelan Bldg.
Began Operation: July 9, 1996.
Ownership: Lonnie K. Hubbard.

Wenatchee/East Wenatchee—K30AJ, Spokane Television Inc. Phone: 506-324-4000.
Studio: W. 500 Boone Ave., Spokane, WA 99201.
Technical Facilities: 100-w TPO, 0.679-kw ERP, 17-ft. above ground, 2037-ft. above sea level, lat. 47° 22' 52", long. 120° 17' 16".

Transmitter: Wenatchee Heights, 1.5-mi. from Wenatchee.
Began Operation: May 10, 1985.
Ownership: Spokane Television Inc.

***Yakima**—K14JH, Mountain Broadcasting LLC. Phone: 517-347-4141. Fax: 517-349-9080. E-mail: bradybw@att.net.
Technical Facilities: 100-w TPO, 3.1-kw ERP, 49-ft. above ground, 3133-ft. above sea level, lat. 46° 29' 12", long. 120° 00' 10".
Transmitter: Rattlesnake Hills, approx. 8.7-mi. N of Sunnyside.
Ownership: Mountain Broadcasting LLC.

Yakima—K17CJ, Ronald A. Bevins. Phone: 509-452-8817. Fax: 509-248-5971.
Studio: 713 W. Yakima Ave., Yakima, WA 98902.
Technical Facilities: 1000-w TPO, 4.21-kw ERP, 43-ft. above ground, 1867-ft. above sea level, lat. 46° 31' 59", long. 120° 29' 41". Holds CP for change to 4000-w TPO, 18.6-kw ERP. BPTTL-960517MA.
Transmitter: Ahtanum Ridge, 1.5-mi. SSW of Union Gap.
Equipment: Television Technology transmitter; Scala antenna.
Satellite earth station: Cosmos, 3.2-meter; Uniden receivers.
Ownership: Ronald A. Bevins.
Advertising: Yes. Rates: \$75.00/30 Sec.; \$100.00/Min.; \$500.00/Hour.
Represented (sales): Paul Mendez.
Represented (engineering): Andy Leberge.
Personnel: Ronald Bevins, General Manager; Don Mitchell, Operations Manager; Ricardo Barrientes, Production Manager.

Yakima—K52FQ, Watch TV Inc. Phone: 503-289-2456. Fax: 503-289-2215. E-mail: watchtvinc@aol.com.
Technical Facilities: 1000-w TPO, 13.5-kw ERP, 19-ft. above ground, 2188-ft. above sea level, lat. 46° 31' 40", long. 120° 33' 06".
Transmitter: Approx 3.6-mi. S of Yakima on Ahtanum Ridge.
Began Operation: March 4, 1996.
Ownership: Watch TV Inc.
Personnel: Greg Herman, President; Steve Hale, Operations Manager; Eric Shapiro, Sales Manager; Jess Ortega, Chief Engineer.

Yakima—KDHV-LP, Ch. 45, Christian Broadcasting of Yakima Inc. Phone: 509-972-0926. Fax: 509-972-0940.
Technical Facilities: 100-w TPO, 12.5-kw ERP, lat. 46° 31' 49", long. 120° 27' 15". Holds CP for change to 10.1-kw ERP. BPTTL-980601PE.
Ownership: Christian Broadcasting Network.
Advertising: Yes. Rates: \$7.00/30 Sec.
Represented (sales): Larry Cearlock.
Represented (engineering): Kevin Whitaker.
Represented (legal): Joseph E. Dunne III.
Personnel: Daniel Waldrop, General Manager; Kevin Whitaker, Chief Engineer.

Yakima-Toppenish—K58DL, Three Angels Broadcasting Network Inc. Phone: 618-627-4651. Fax: 618-627-4155. E-mail: office@3abn.org. Web site: http://www.3abn.org.
Studio: 3391 Charley Good Rd., West Frankfort, IL 62896.
Technical Facilities: 1000-w TPO, 19-kw ERP, 98-ft. above ground, 2129-ft. above sea level, lat. 46° 31' 42", long. 120° 31' 16".
Transmitter: Ahtanum Ridge, near Yakima.
Equipment: Acrodyme transmitter; Jampro antenna.
Satellite earth station: Scientific-Atlanta, 3.5-meter; Manhattan receivers.

Began Operation: April 1, 1990.
Ownership: Three Angels Broadcasting Network Inc.
Advertising: No.
Represented (engineering): Moses Primo.
Represented (legal): David Silverman.
Personnel: Moses Primo, Chief Engineer; Linda Shefton, Program Director.

Yakima-Wapato—K60EB, Ronald A. Bevins.
Technical Facilities: 1000-w TPO, 25-kw ERP, 43-ft. above ground, 1867-ft. above sea level, lat. 46° 31' 59", long. 120° 29' 41".
Transmitter: Ahtanum Ridge, 1.5-mi. SSW of Union Gap.
Ownership: Ronald A. Bevins.

West Virginia

Charleston—W23BH, Lee Enterprises Inc. Phones: 304-697-4780; 304-344-3521. Fax: 304-522-8721. E-mail: newschannel3@wsaz.com. Web site: http://www.wsaz.com.
Technical Facilities: 1000-w TPO, 23-kw ERP, 164-ft. above ground, 1184-ft. above sea level, lat. 38° 22' 31", long. 81° 39' 22".
Transmitter: End of Garfield St.
Equipment: Acrodyme transmitter; Andrew antenna.
Began Operation: June 30, 1995.
Ownership: Lee Enterprises Inc.
Multichannel TV Sound: Stereo and separate audio program.
Advertising: Yes. Rates: \$5000.00/30 Sec.
Represented (sales): Katz Communications Inc.
Represented (legal): Wiley, Rein & Fielding.
Personnel: Don Ray, General Manager; Bill Galloway, Chief Engineer; Chris Aldrich, Sales Manager.

***Charleston**—W36BF, John Walton.
Technical Facilities: 2000-w TPO, 29.2-kw ERP, 92-ft. above ground, 1174-ft. above sea level, lat. 38° 21' 26", long. 81° 36' 20".
Transmitter: End of Denton St.
Ownership: John Walton.

***Charleston**—W53BJ, Kaleidoscope Affiliates LLC.
Technical Facilities: 1000-w TPO, 50.08-kw ERP, 72-ft. above ground, 1096-ft. above sea level, lat. 38° 22' 32", long. 81° 39' 25".
Transmitter: WVPN Radio transmission site, Garfield St.
Ownership: Commonwealth Broadcasting Group Inc.

Huntington—W19BK, National Minority TV Inc. Phone: 949-552-0490. Fax: 949-552-0495. Web page: http://www.nmtv.org.
Technical Facilities: 1000-w TPO, 9.8-kw ERP, 295-ft. above ground, 1142-ft. above sea level, lat. 38° 25' 17", long. 82° 23' 47".
Transmitter: Rotary Park Antenna Farm.
Equipment: ITS transmitter; Scala antenna.
Satellite earth station: DH Satellite, 3.2-meter; Standard Communications receivers.
Began Operation: May 11, 1992.
Ownership: National Minority TV Inc.
Represented (engineering): du Treil, Lundin & Rackley Inc.
Represented (legal): Fisher Wayland Cooper Leader & Zaragoza LLP.
Personnel: Mark Fountain, Chief Engineer.

***Huntington**—W49BN, Paxson Communications LPTV Inc. Phone: 561-659-4122. Fax: 561-659-4754. Web site: http://www.paxtv.com.

Technical Facilities: 1000-w TPO, 18.7-kw ERP, 171-ft. above ground, 1023-ft. above sea level, lat. 38° 23' 31", long. 82° 35' 22".
Transmitter: 1373 Grandview Dr., Kenova.
Ownership: Paxson Communications Corp.

Huntington—W55AT, Channel America LPTV License Subsidiary Inc. Phone: 305-856-5668.
Technical Facilities: 1000-w TPO, 24.5-kw ERP, 194-ft. above ground, 748-ft. above sea level, lat. 38° 25' 16", long. 82° 26' 04".
Transmitter: West Virginia Bldg., 910 4th Ave.
Ownership: Channel America LPTV License Subsidiary Inc.
Note: Operating as a translator.

Huntington—W64CP, Northeast LPTV Inc. Phone: 212-314-7224. Fax: 212-314-7239.
Technical Facilities: 1000-w TPO, 10.13-kw ERP, 423-ft. above ground, 1276-ft. above sea level, lat. 38° 25' 11", long. 82° 24' 06".
Holds CP for change to 500-w TPO, 4.42-kw ERP. BPTTL-980601MN.
Transmitter: WTCR(FM)/WTSF(TV) antenna site.
Equipment: ITS transmitter; Dielectric antenna.
Satellite earth station: Paraclype, 3.4-meter; Drake receivers.
Began Operation: January 1, 1992.
Ownership: USA Broadcasting.
Personnel: John Skelnik, General Manager.

***Huntington**—W69DD, Bruce Merrill. Phone: 602-948-3776.
Technical Facilities: 1000-w TPO, 20.4-kw ERP, 108-ft. above ground, 961-ft. above sea level, lat. 38° 23' 30", long. 82° 35' 22".
Transmitter: 1373 Grandview Dr., Kenova.
Ownership: Bruce Merrill.

Parkersburg—W45BW, Trinity Broadcasting Network Inc. Phone: 714-832-2950. Fax: 714-730-0661.
Technical Facilities: 1000-w TPO, 12.9-kw ERP, 427-ft. above ground, 1217-ft. above sea level, lat. 39° 19' 27", long. 81° 37' 33".
Transmitter: 0.2-mi. WNW of intersection of Wayrd Rd. & Farson St., Dunlap Twp.
Satellite earth station: Scientific-Atlanta.
Began Operation: July 1, 1991.
Ownership: Trinity Broadcasting Network Inc.
Note: Licensed as a translator.

***Welch**—W16BK, Word of Life Ministry. Phone: 304-436-8003.
Technical Facilities: 1000-w TPO, 35.1-kw ERP, 164-ft. above ground, 2122-ft. above sea level, lat. 37° 24' 50", long. 81° 37' 00".
Transmitter: 0.63-mi. W of State Rte. 16 & U.S. Rte. 52 intersection.
Ownership: Word of Life Ministry.

Wheeling—W28AS, Tumpike Television.
Technical Facilities: 29.9-kw ERP, lat. 40° 04' 58", long. 80° 46' 18".
Requests modification of CP for change to 891-w TPO, 19.2-kw ERP, 2296-ft. above sea level, lat. 40° 03' 41", long. 80° 45' 08". BMMPTTL-960517RR.
Began Operation: February 12, 1999.
Ownership: Tumpike TV.

Wisconsin

Adams—W18CM, State of Wisconsin Educational Communications Board. Phone: 608-264-9600. Fax: 608-264-9622.

This data is available on CD-ROM for use on your own computer.

Contact our Sales Department at
Warren Communications News
Phone: 800-771-9202



Technical Facilities: 1000-w TPO, 15.5-kw ERP, 173-ft. above ground, 1411-ft. above sea level, lat. 43° 59' 16", long. 89° 49' 05".
Transmitter: Friendship, WI.
Began Operation: March 1, 1988.
Ownership: Wisconsin Educational Communications Board.
Note: Operating as a translator.

***Eagle River—W64CE, Kyle Pope.**
Technical Facilities: 500-w TPO, 1-kw ERP, 344-ft. above ground, 1984-ft. above sea level, lat. 45° 58' 38", long. 89° 14' 52".
Transmitter: 2-mi. N of Eagle River Airport.
Ownership: Kyle T. Pope.

Green Bay—W30BU, Three Angels Broadcasting Network Inc. Phone: 618-627-4651. Fax: 618-627-4155. E-mail: office@3abn.org. Web site: http://www.3abn.org.
Studio: 3391 Charley Good Rd., West Frankfort, IL 62896.

Technical Facilities: 0.33-w TPO, 10.6-kw ERP, 459-ft. above ground, 1420-ft. above sea level, lat. 44° 21' 32", long. 87° 59' 07".
Transmitter: 3237 Shirley Rd.
Equipment: Acrodyne transmitter; Andrew antenna.

Satellite earth station: Scientific-Atlanta, 2.5-meter; Manhattan receivers.
Began Operation: May 1, 1991.

Ownership: Three Angels Broadcasting Network Inc.
Advertising: No.
Represented (engineering): Moses Primo.
Represented (legal): David Silverman.
Personnel: Moses Primo, Chief Engineer; Linda Shelton, Program Director.

Green Bay—W49CB, Trinity Broadcasting Network Inc. Phone: 714-832-2950. Fax: 714-730-0661. E-mail: office@3abn.org. Web site: http://www.3abn.org.

Technical Facilities: 1000-w TPO, 14.1-kw ERP, 587-ft. above ground, 1473-ft. above sea level, lat. 44° 24' 31", long. 87° 59' 29".
Holds CP for change to 12.8-kw ERP, lat. 44° 24' 32", long. 87° 59' 31". BMTPTL-990913AAT.
Transmitter: Glenmore Rd., 4.4-mi. SE of Depere Twp.

Satellite earth station: Scientific-Atlanta.
Began Operation: September 15, 1988.
Ownership: Trinity Broadcasting Network Inc.
Represented (engineering): Smith & Fisher.
Represented (legal): Colby M. May.
Personnel: Paul Crouch, General Manager; Ben Miller, Chief Engineer; Rod Henke, Sales Manager.
Note: Licensed as a translator.

***Hayward—W40BK, Robert Gardner.**
Technical Facilities: 151-w TPO, 0.6-kw ERP, 462-ft. above ground, 1565-ft. above sea level, lat. 45° 59' 07", long. 91° 32' 00".
Transmitter: Hwy. 63, 3-mi. S. of Hayward.
Ownership: Robert Gardner.

***Hayward—W54BV, Sandra Gardner.** Phone: 702-831-9559.
Technical Facilities: 151-w TPO, 0.6-kw ERP, 380-ft. above ground, 1565-ft. above sea level, lat. 45° 59' 07", long. 91° 32' 00".
Transmitter: Hwy. 63, 3-mi. S. of Hayward.
Ownership: Sandra Gardner.

***Hayward—W68DJ, Steven Gardner.**
Technical Facilities: 151-w TPO, 0.598-kw ERP, 463-ft. above ground, 1565-ft. above sea level, lat. 45° 59' 07", long. 91° 32' 00".
Transmitter: Hwy. 63, 3-mi. S. of Hayward.
Ownership: Steven Gardner.

***Janesville—W19BH, Trinity Broadcasting Network Inc.** Phone: 714-832-2950. Fax: 714-730-0661.
Technical Facilities: 1000-w TPO, 10.2-kw ERP, 180-ft. above ground, 1020-ft. above sea level, lat. 42° 39' 35", long. 89° 02' 32".
Transmitter: 1436 S. Oakhill, Janesville.

Ashland—W25CA, Capital Broadcast Television. Phone: 715-372-5400.

Technical Facilities: 1000-w TPO, 10.3-kw ERP, 301-ft. above ground, 958-ft. above sea level, lat. 46° 34' 11", long. 90° 58' 39".
Holds CP for change to 100-w TPO, 1.25-kw ERP, 82-ft. above ground, 741-ft. above sea level, lat. 46° 35' 24", long. 90° 53' 03".
Transmitter to 122 3rd St. W, Ashland. BMTPTL-960617IA.

Transmitter: 2.2-mi. SW of Ashland.
Ownership: Resource Recovery of Wisconsin Inc.

Crandon—W04CS, Three Angels Broadcasting Network Inc. Phone: 715-356-3554.

Technical Facilities: 100-w TPO, 0.617-kw ERP, 351-ft. above ground, 1962-ft. above sea level, lat. 45° 43' 34", long. 89° 24' 51".
Transmitter: 0.2-mi. E of Spider Lake Rd. & Crystal Lake Rd., La Pine.

Equipment: Triple Crown transmitter; Scala antenna.

Began Operation: March 23, 1994.
Ownership: Three Angels Broadcasting Network Inc.

Represented (engineering): Moffet, Larson & Johnson Inc.

Represented (legal): Donald E. Martin.
Personnel: Ronald L. Myers, General Manager.

***Eagle River—W15BN, Frank J. Catz Living Trust.** Phone: 650-854-0111. Fax: 650-854-0223.

Technical Facilities: 130-w TPO, 1-kw ERP, 344-ft. above ground, 1984-ft. above sea level, lat. 45° 58' 38", long. 89° 14' 52".
Transmitter: 1.9-mi. N of Eagle River Airport.
Ownership: Frank J. Catz, Trustee.

***Eagle River—W17BW, Fred Allison McHan.** Phone: 209-456-5571.

Technical Facilities: 130-w TPO, 1-kw ERP, 195-ft. above ground, 1795-ft. above sea level, lat. 45° 58' 38", long. 89° 14' 52".
Transmitter: 2-mi. N of Eagle River Airport.
Ownership: Fred A. McHan.

***Eagle River—W28BW, Lyn Guin.** Phone: 916-446-3594.

Technical Facilities: 130-w TPO, 1-kw ERP, 197-ft. above ground, 1801-ft. above sea level, lat. 45° 58' 38", long. 89° 14' 52".
Transmitter: 2-mi. N of Eagle River Airport.
Ownership: Lyn R. Guin.

***Eagle River—W55CN, L. Anne Lund.**

Technical Facilities: 130-w TPO, 1-kw ERP, 195-ft. above ground, 1795-ft. above sea level, lat. 45° 58' 38", long. 89° 14' 52".
Transmitter: 2-mi. N of Eagle River Airport.
Ownership: L. Anne Lund.

***Eagle River—W62CU, A.J. Martin.** Phone: 218-765-3333. Fax: 218-765-3040.

Technical Facilities: 130-w TPO, 1-kw ERP, 195-ft. above ground, 1795-ft. above sea level, lat. 45° 58' 38", long. 89° 14' 52".
Transmitter: 2-mi. N of Eagle River Airport.
Ownership: A. J. Martin.
Advertising: No.
Personnel: A. J. Martin, General Manager.

Satellite earth station: Scientific-Atlanta.
Ownership: Trinity Broadcasting Network Inc.

***La Crosse—W42CE, Dennis J. Devlin.** Phone: 313-728-8981.

Technical Facilities: 138-w TPO, 1-kw ERP, 88-ft. above ground, 1309-ft. above sea level, lat. 43° 48' 44", long. 91° 11' 59".
Transmitter: 1-mi. E of La Crosse.
Ownership: Dennis J. Devlin.

La Crosse—W44BF, Douglas Sheldahl. Phone: 515-597-3531.

Technical Facilities: 1000-w TPO, 7.31-kw ERP, 405-ft. above ground, 1620-ft. above sea level, lat. 43° 48' 16", long. 91° 22' 18".
Transmitter: WLAX(TV) tower, 1000 Tschaxper Ridge Rd., La Crescent, MN.
Ownership: Douglas Sheldahl.

***La Crosse—W54CE, Dennis J. Devlin.** Phone: 313-728-8981.

Technical Facilities: 138-w TPO, 1-kw ERP, 88-ft. above ground, 1309-ft. above sea level, lat. 43° 48' 44", long. 91° 11' 59".
Transmitter: 1-mi. E of La Crosse.
Ownership: Dennis J. Devlin.

***La Crosse—W56DJ, Fernand L. Duquette.** Phone: 904-756-4765.

Technical Facilities: 138-w TPO, 1-kw ERP, 88-ft. above ground, 1309-ft. above sea level, lat. 43° 48' 44", long. 91° 11' 59".
Transmitter: 1-mi. E of La Crosse.
Ownership: Fernand L. Duquette.

***La Crosse—W61CW, Fernand L. Duquette.** Phone: 904-756-4765.

Technical Facilities: 138-w TPO, 1-kw ERP, 88-ft. above ground, 1309-ft. above sea level, lat. 43° 48' 44", long. 91° 11' 59".
Transmitter: 1-mi. E of La Crosse.
Ownership: Fernand L. Duquette.

***La Crosse—W63CM, Dennis J. Devlin.** Phone: 313-728-8981.

Technical Facilities: 138-w TPO, 1-kw ERP, 88-ft. above ground, 1309-ft. above sea level, lat. 43° 48' 44", long. 91° 11' 59".
Transmitter: 1-mi. E of Eau Claire.
Ownership: Dennis J. Devlin.

***La Crosse—W69DM, Fernand L. Duquette.** Phone: 904-756-4765.

Technical Facilities: 138-w TPO, 1-kw ERP, 88-ft. above ground, 1309-ft. above sea level, lat. 43° 48' 44", long. 91° 11' 59".
Transmitter: 1-mi. E of La Crosse.
Ownership: Fernand L. Duquette.

Madison—W23BW, Three Angels Broadcasting Network Inc. Phone: 618-627-4651. Fax: 618-627-4155. E-mail: office@3abn.org. Web site: http://www.3abn.org.
Studio: 3391 Charley Good Rd., West Frankfort, IL 62896.

Technical Facilities: 1000-w TPO, 9.36-kw ERP, 151-ft. above ground, 1050-ft. above sea level, lat. 43° 04' 23", long. 89° 23' 11".
Holds CP for change to 15-kw ERP. BPTTL-19990820JB.

Transmitter: TCBY Bldg., Downtown Little Rock.
Equipment: Acrodyne transmitter; Scala antenna.

Satellite earth station: Winegard, 2-meter; Uniden receivers.

Began Operation: March 1, 1994.
Ownership: Three Angels Broadcasting Network Inc.

Advertising: No.
Represented (engineering): Moses Primo.
Represented (legal): David Silverman.
Personnel: Moses Primo, Chief Engineer; Linda Shelton, Program Director.

Madison-Middleton—W08CK, Healthy's Inc. Phone: 808-949-6507.

Technical Facilities: 10-w TPO, 0.036-kw ERP, 180-ft. above ground, 1132-ft. above sea level, lat. 43° 04' 30", long. 89° 22' 52".
Transmitter: 3 Pinckney St., Madison.
Ownership: Healthy's Inc.

***Marshfield—W30AQ, Edwin Gungor.**

Technical Facilities: 1000-w TPO, 11.2-kw ERP, 210-ft. above ground, 1447-ft. above sea level, lat. 44° 41' 39", long. 90° 12' 25".
Transmitter: 2701 W. Arnold St.
Ownership: Edwin Gungor.

Milwaukee—W65BT, Weigel Broadcasting Co. Phones: 312-705-2600; 414-271-5800. Fax: 414-272-1368.

Technical Facilities: 1000-w TPO, 11.5-kw ERP, 600-ft. above ground, 1201-ft. above sea level, lat. 43° 02' 20", long. 87° 55' 04".
Holds CP for change to 41.4-kw ERP, 899-ft. above ground, 1522-ft. above sea level, lat. 43° 06' 42", long. 87° 55' 50".
Transmitter to 5201 N. Milwaukee Pkwy. BMTPTL-970317JD.

Transmitter: Marc Plaza Hotel, 777 E. Wisconsin Ave.

Equipment: Emcee transmitter; Bogner antenna.
Began Operation: January 27, 1983.

Ownership: Weigel Broadcasting Co.
Personnel: Norman Shapiro, General Manager; Peter Zomaya, Sales Manager; Jim Hall, Chief Engineer.

Note: Operating as a translator.

Milwaukee—WMKE-LP, Ch. 8, KM Communications Inc. Phone: 847-674-0864. Fax: 847-674-9188.

Technical Facilities: 60-w TPO, 0.14-kw ERP, 660-ft. above ground, 1211-ft. above sea level, lat. 43° 02' 20", long. 87° 55' 04".
Transmitter: Marc Plaza, 509 W. Wisconsin Ave.

Equipment: Acrodyne transmitter; Scala antenna.

Began Operation: June 15, 1986.
Ownership: KM Communications Inc.

Multichannel TV Sound: Stereo only.
Personnel: K. C. Bae, General Manager; Stan Byers, Chief Engineer.

Milwaukee, Menomonee Falls & South Milwaukee—W41CI, Weigel Broadcasting Co. Phone: 414-271-5800. Fax: 414-272-1368.

Wisconsin—Low Power Television Stations

- Technical Facilities:** 1000-w TPO, 10.6-kw ERP, 69-ft. above ground, 686-ft. above sea level, lat. 43° 02' 20", long. 87° 55' 04".
Holds CP for change to 45.5-kw ERP, 1447-ft. above sea level, lat. 43° 06' 42", long. 87° 55' 50". BMPPTL20000321AAJ.
Transmitter: 777 E. Wisconsin Ave., Marc Plaza Hotel.
Ownership: Weigel Broadcasting Co.
Personnel: Norman H. Shapiro, General Manager; Peter Zomaya, Sales Manager; Jim Hall, Chief Engineer.
- Minocqua—W02CF, Three Angels Broadcasting Network Inc.** Phone: 618-627-4651. Fax: 618-627-4155. E-mail: office@3abn.org. Web site: http://www.3abn.org.
Technical Facilities: 10-w TPO, 0.294-kw ERP, 1739-ft. above sea level, lat. 45° 53' 05", long. 89° 46' 50".
Transmitter: 8674 Pine Hurst Dr.
Satellite earth station: Manhattan receivers.
Began Operation: April 17, 1995.
Ownership: Three Angels Broadcasting Network Inc.
Represented (engineering): Moses Primo.
Represented (legal): David Silverman.
Personnel: Moses Primo, Chief Engineer.
- Minocqua—W31BA, Three Angels Broadcasting Network Inc.** Phone: 618-627-4651. Fax: 618-627-4155. E-mail: office@3abn.org. Web site: http://www.3abn.org.
Studio: 3391 Charley Good Rd., West Frankfort, IL 62896.
Technical Facilities: 100-w TPO, 0.85-kw ERP, 220-ft. above ground, 1778-ft. above sea level, lat. 45° 53' 05", long. 89° 46' 50".
Holds CP for change to 1000-w TPO, 15.6-kw ERP, 479-ft. above ground, 2080-ft. above sea level, lat. 45° 53' 21", long. 89° 47' 58".
Transmitter to 0.2-mi. NE of SR 70 & Mercer Lake Rd. BPTTL-960517B3.
Transmitter: 8674 Pink Hurst Dr.
Equipment: Triple Crown transmitter.
Satellite earth station: DH Satellite, 3-meter; Manhattan receivers.
Began Operation: September 25, 1992.
Ownership: Three Angels Broadcasting Network Inc.
Advertising: No.
Represented (engineering): Smith & Fisher.
Represented (legal): Donald E. Martin.
Personnel: Moses Primo, Chief Engineer.
- Oshkosh—W17CF, Trinity Broadcasting Network Inc.** Phone: 714-832-2950. Fax: 714-730-0661.
Technical Facilities: 1000-w TPO, 49.9-kw ERP, 299-ft. above ground, 1053-ft. above sea level, lat. 44° 03' 51", long. 88° 31' 43".
Transmitter: 3480 N. Shore Dr.
Began Operation: September 16, 1997.
Ownership: Trinity Broadcasting Network Inc.
Note: Licensed as a translator.
- Sheboygan—W16BS, Trinity Broadcasting Network Inc.** Phone: 714-832-2950. Fax: 714-730-0661.
Technical Facilities: 500-w TPO, 10-kw ERP, 272-ft. above ground, 971-ft. above sea level, lat. 43° 33' 14", long. 96° 41' 05".
Transmitter: W08BY tower.
Equipment: ITS transmitter; Andrew antenna.
Satellite earth station: Scientific-Atlanta.
Began Operation: August 8, 1990.
Ownership: Trinity Broadcasting Network Inc.
Represented (engineering): Smith & Fisher.
Represented (legal): Colby M. May.
- Personnel:** Paul Crouch, General Manager; Ben Miller, Chief Engineer; Rod Henke, Sales Manager.
Note: Licensed as a translator.
- Tigerton, Marion & Wittenberg—W04CW, Central Automatic Machining Inc.** Phone: 715-535-2627.
Technical Facilities: 10-w TPO, 0.38-kw ERP, 63-ft. above ground, 1079-ft. above sea level, lat. 44° 44' 36", long. 89° 03' 44".
Transmitter: 220 Cedar St.
Equipment: Acrodyne transmitter; Scala antenna.
Began Operation: December 10, 1993.
Ownership: Central Automatic Machining Inc.
Personnel: Jack Badalk Sr., General Manager.
- *Tomah—WXYM-LP, Ch. 35, Magnum Radio Inc.** Phone: 608-372-9600.
Technical Facilities: 1000-w TPO, 16-kw ERP, 463-ft. above ground, 1902-ft. above sea level, lat. 43° 53' 50", long. 90° 34' 57".
Transmitter: 1.3-mi. at a bearing of 315° from Ridgeville.
Ownership: David R. Magnum.
- Waukesha—WTAS-LP, Ch. 43, Waukesha Tower Assoc.** Phone: 414-476-8142. Fax: 414-453-2514.
Technical Facilities: 1000-w TPO, 5-kw ERP, 950-ft. above ground, 1480-ft. above sea level, lat. 42° 58' 05", long. 88° 11' 19.80".
Holds CP for change to Ch. 67, 8.2-kw ERP, 449-ft. above ground, 1493-ft. above sea level. Transmitter to Beeheim Rd., 0.43-mi. E of Gathrie Rd. BMTTL-JG06011C.
Transmitter: 2.5-mi. S of Waukesha, E of Hwy. U.
Equipment: Emcee transmitter; Andrew antenna.
Satellite earth station: Microdyne, 3.5-meter.
Began Operation: August 10, 1990.
Ownership: Waukesha Tower Assoc.
Advertising: Yes. Rates: \$50.00/30 Sec.; \$140.00/Min.
Personnel: Robert von Bereghy, General Manager; Nancy Taft, Station Manager; Bob Truscott, Chief Engineer.
- Waupaca—W66DC, Trinity Broadcasting Network Inc.** Phone: 714-832-2950. Fax: 714-730-0661.
Technical Facilities: 1000-w TPO, 13.7-kw ERP, 433-ft. above ground, 1312-ft. above sea level, lat. 44° 25' 03", long. 88° 55' 03".
Transmitter: N of Bear Lake Rd., 2.6-mi. S of Manawa.
Ownership: Trinity Broadcasting Network Inc.
Represented (engineering): Smith & Fisher.
Represented (legal): Colby M. May.
Personnel: Paul Crouch, General Manager; Ben Miller, Chief Engineer; Rod Henke, Sales Manager.
Note: Licensed as a translator.
- Wausau—W29DG, Trinity Broadcasting Network Inc.** Phone: 714-832-2950. Fax: 714-730-0661.
Technical Facilities: 1000-w TPO, 7.2-kw ERP, 492-ft. above ground, 1732-ft. above sea level, lat. 46° 47' 07", long. 92° 07' 13".
Holds CP for change to 16.7-kw ERP, 1729-ft. above sea level, lat. 44° 58' 58", long. 89° 36' 06". Transmitter to near Wausau & 6th Sts. BPTTL-930402H5.
Transmitter: 0.2-mi. N of intersection of 11th Ave. W & Skyline.
Equipment: TTC transmitter; Andrew antenna.
Satellite earth station: Scientific-Atlanta, 3.2-meter; Scientific-Atlanta receivers.
Began Operation: May 10, 1989.
- Ownership:** Trinity Broadcasting Network Inc.
Represented (sales): Media Services Group Inc.
Represented (engineering): Smith & Fisher.
Represented (legal): Joseph E. Dunne III.
Personnel: Paul F. Crouch, General Manager; Ben Miller, Chief Engineer; Rod Henke, Sales Manager.
- *Whiting—W06BU, Roy McKistic.** Phone: 404-696-5664.
Technical Facilities: 10-w TPO, 0.8-kw ERP, 330-ft. above ground, 1391-ft. above sea level, lat. 44° 32' 36", long. 89° 40' 07".
Transmitter: 0.25-mi N of Dear Lane & County Trunk E Junction.
Ownership: Roy McKistic.
- *Whiting—W16AY, Richard Grant Thomas.** Phone: 515-285-6390.
Technical Facilities: 1000-w TPO, 0.87-kw ERP, 300-ft. above ground, 1690-ft. above sea level, lat. 44° 32' 36", long. 89° 40' 07".
Transmitter: 6.4-mi. WNW of downtown Whiting.
Ownership: Richard G. Thomas.
- *Whiting—W24BV, David L. & Carolyn D. Bilyea.** Phone: 817-737-0707.
Technical Facilities: 1000-w TPO, 12.5-kw ERP, 300-ft. above ground, 1690-ft. above sea level, lat. 44° 32' 36", long. 89° 40' 07".
Transmitter: 6.4-mi. WNW of Whiting.
Ownership: David L. & Carolyn D. Bilyea.
- *Whiting—W40BC, Fred A. Tadlock.** Phone & fax: 501-922-1246.
Technical Facilities: 1000-w TPO, 12.5-kw ERP, 300-ft. above ground, 1690-ft. above sea level, lat. 44° 32' 36", long. 89° 40' 07".
Transmitter: 6.4-mi. WNW of Whiting.
Ownership: Fred A. Tadlock.
- *Whiting—W43BK, MS Communications LLC.** Phone: 310-552-7970.
Technical Facilities: 1000-w TPO, 11.2-kw ERP, 299-ft. above ground, 1690-ft. above sea level, lat. 44° 32' 36", long. 89° 40' 07".
Transmitter: 6.4-mi. WNW of Whiting.
Ownership: MS Communications LLC, 0%.
- *Whiting—W46CC, L. Bryant Heimer.** Phone: 407-740-5251.
Technical Facilities: 1000-w TPO, 0.87-kw ERP, 300-ft. above ground, 1390-ft. above sea level, lat. 44° 32' 36", long. 89° 40' 07".
Transmitter: Dear Lane, 0.25-mi. N of County Trunk E junction.
Ownership: L. Bryant Heimer.
- *Whiting—W60CI, C. Larry Summerlin.** Phone: 205-277-0498.
Technical Facilities: 87-w TPO, 1-kw ERP, 300-ft. above ground, 1390-ft. above sea level, lat. 44° 32' 36", long. 89° 40' 07".
Transmitter: Dear Lane, 0.25-mi. N of County Trunk E Junction.
Ownership: C. Larry Summerlin.
- *Whiting—W62DA, MS Communications LLC.** Phone: 310-552-7970.
Technical Facilities: 1000-w TPO, 0.08-kw ERP, 300-ft. above ground, 1690-ft. above sea level, lat. 44° 32' 36", long. 89° 40' 07".
Transmitter: 6.4-mi. WNW of downtown Whiting.
Ownership: MS Communications LLC.
- *Whiting—W65DN, MS Communications LLC.** Phone: 310-552-7970.
- Technical Facilities:** 87-w TPO, 1-kw ERP, 300-ft. above ground, 1391-ft. above sea level, lat. 44° 32' 36", long. 89° 40' 07".
Transmitter: Dear Lane, 0.25-mi. N of County Trunk E intersection.
Ownership: MS Communications LLC.

Wyoming

- *Afton & Thayne—K15EF, The Town of Afton.** Phone: 307-886-9831.
Technical Facilities: 250-w TPO, 1.4-kw ERP, 88-ft. above ground, 7215-ft. above sea level, lat. 42° 51' 10", long. 110° 56' 12".
Transmitter: Heiner Hill, approx. 10-mi. N of Afton.
Ownership: Town of Afton.
- *Afton & Thayne—K23DY, The Town of Afton.** Phone: 307-886-9831.
Technical Facilities: 250-w TPO, 1.35-kw ERP, 88-ft. above ground, 7214-ft. above sea level, lat. 42° 51' 10", long. 110° 56' 12".
Transmitter: Heiner Hill, approx. 10-mi. N of Afton.
Ownership: Town of Afton.
- *Afton & Thayne—K25EX, The Town of Afton.** Phone: 307-886-9831.
Technical Facilities: 250-w TPO, 1.35-kw ERP, 88-ft. above ground, 7214-ft. above sea level, lat. 42° 51' 10", long. 110° 56' 12".
Transmitter: Heiner Hill, approx. 10-mi. N of Afton.
Ownership: Town of Afton.
- *Afton & Thayne—K27ES, The Town of Afton.** Phone: 307-886-9831.
Technical Facilities: 250-w TPO, 1.37-kw ERP, 82-ft. above ground, 7208-ft. above sea level, lat. 42° 51' 10", long. 110° 56' 12".
Transmitter: Heiner Hill, approx. 10-mi. N of Afton.
Ownership: Town of Afton.
- *Afton & Thayne—K28FD, Town of Afton.** Phone: 307-886-9831.
Technical Facilities: 250-w TPO, 1.37-kw ERP, 82-ft. above ground, 7208-ft. above sea level, lat. 42° 51' 10", long. 110° 56' 12".
Transmitter: Heiner Hill, approx. 5-mi. SE of Thayne.
Ownership: Town of Afton.
- *Afton & Thayne—K43EH, Lincoln County School District No. 2.** Phone: 307-886-3811.
Technical Facilities: 250-w TPO, 1.4-kw ERP, 75-ft. above ground, 7201-ft. above sea level, lat. 42° 51' 10", long. 110° 56' 12".
Transmitter: Heiner Hill, approx. 10-mi. N of Afton.
Ownership: Lincoln County School District No. 2.
- *Afton & Thayne—K53EW, Lincoln County School District No. 2.** Phone: 307-886-3811.
Technical Facilities: 250-w TPO, 1.4-kw ERP, 75-ft. above ground, 7201-ft. above sea level, lat. 42° 51' 10", long. 110° 56' 12".
Transmitter: Heiner Hill, approx. 10-mi. N of Afton.
Ownership: Lincoln County School District No. 2.
- *Afton & Thayne—K55FT, Lincoln County School District No. 2.** Phone: 307-886-3811.
Technical Facilities: 250-w TPO, 1.38-kw ERP, 69-ft. above ground, 7195-ft. above sea level, lat. 42° 51' 10", long. 110° 56' 12".
Transmitter: Heiner Hill, approx. 10-mi. N of Afton.

- Ownership: Lincoln County School District No. 2.
- *Afton & Thayne—K57GH, Western Wyoming College.** Phone: 307-886-3834. Technical Facilities: 250-w TPO, 1.4-kw ERP, 69-ft. above ground, 7195-ft. above sea level, lat. 42° 51' 10", long. 110° 56' 12". Transmitter: Heiner Hill, approx. 10-mi. N of Afton. Ownership: Western Wyoming College.
- *Afton & Thayne—K61FV, Lincoln County School District No. 2.** Phone: 307-886-3811. Technical Facilities: 250-w TPO, 1.38-kw ERP, 69-ft. above ground, 7195-ft. above sea level, lat. 42° 51' 10", long. 110° 56' 12". Transmitter: Heiner Hill, approx. 10-mi. N of Afton. Ownership: Lincoln County School District No. 2.
- *Afton & Thayne—K63FH, Western Wyoming College.** Phone: 307-886-3834. Technical Facilities: 250-w TPO, 1.38-kw ERP, 69-ft. above ground, 7195-ft. above sea level, lat. 42° 51' 10", long. 110° 56' 12". Transmitter: Heiner Hill, approx. 10-mi. N of Afton. Ownership: Western Wyoming College.
- *Afton & Thayne—K69GG, Western Wyoming College.** Phone: 307-886-3834. Technical Facilities: 250-w TPO, 1.4-kw ERP, 69-ft. above ground, 7188-ft. above sea level, lat. 42° 51' 10", long. 110° 56' 12". Transmitter: Heiner Hill, approx. 10-mi. N of Afton. Ownership: Western Wyoming College.
- Big Laramie Valley, Bosler & —K03CR, Laramie Plains Antenna TV Assn. Inc.** Technical Facilities: 10-w TPO, 0.06-kw ERP, lat. 41° 14' 16", long. 105° 27' 48". Ownership: Laramie Plains Antenna TV Assn. Inc. Note: Operating as a translator.
- Big Laramie Valley, Bosler & Laramie—K10FQ, Laramie Plains Antenna TV Assn. Inc.** Technical Facilities: 10-w TPO, 0.1-kw ERP, lat. 41° 14' 16", long. 105° 27' 48". Ownership: Laramie Plains Antenna TV Assn. Inc. Note: Operating as a translator.
- Big Laramie Valley, Bosler & Laramie—K12FY, Laramie Plains Antenna TV Assn. Inc.** Technical Facilities: 10-w TPO, 0.1-kw ERP, lat. 41° 14' 16", long. 105° 27' 48". Ownership: Laramie Plains Antenna TV Assn. Inc. Note: Operating as a translator.
- Casper—K06KH, Casper Community College District.** Phone: 307-268-2547. Fax: 307-235-1461. Technical Facilities: 100-w TPO, 0.162-kw ERP, 102-ft. above ground, 8118-ft. above sea level, lat. 42° 44' 26", long. 106° 21' 34". Transmitter: 7.5-mi. S of Casper, on Casper Mountain. Ownership: Casper Community College District.
- Casper—K13UC, Manna Media Corp.** Phone: 307-237-3391. Studio: 2251 Mariposa Blvd., Casper, WY 82604. Technical Facilities: 0.03-kw ERP, 195-ft. above ground, 5169-ft. above sea level, lat. 42° 52' 55", long. 106° 17' 11". Transmitter: 2370 N. Station Rd., Casper, WY.
- Equipment: Television Technology transmitter; Bogner antenna. Satellite earth station: Channel Master receivers. Began Operation: January 29, 1986. Ownership: Manna Media Corp. Advertising: No. Represented (legal): Fisher Wayland Cooper Leader & Zaragoza LLP. Personnel: Fred Hildebrand, Chief Engineer; John S. Runge, Business Manager.
- Casper—K26ES, Wyomedia Corp.** Phone: 307-577-5923. Fax: 307-577-5928. Technical Facilities: 117-w TPO, 0.904-kw ERP, 281-ft. above ground, 8298-ft. above sea level, lat. 42° 44' 37", long. 106° 18' 26". Holds CP for change to 96-w TPO, 295-ft. above ground, 8301-ft. above sea level. Transmitter to 8500 Casper Mountain Rd. BMTTL-971222JA. Transmitter: 1-mi. SW of State Rte. 251. Equipment: Itelco transmitter; Andrew alp Antenna. Began Operation: January 28, 1998. Ownership: WyoMedia Corp. Personnel: Mark Nelbone, General Manager; Roger Latrance, Chief Engineer; Tina Nelbone, Sales Manager.
- *Casper—K30EX, Edna F. Desmond.** Phone: 209-435-9648. Technical Facilities: 117-w TPO, 0.904-kw ERP, 281-ft. above ground, 8298-ft. above sea level, lat. 42° 44' 37", long. 106° 18' 26". Transmitter: 1-mi. SW of State Rte. 251. Ownership: Edna F. Desmond.
- *Casper—K32EE, Harold Hubbard.** Phone: 808-539-3888. Technical Facilities: 117-w TPO, 0.904-kw ERP, 281-ft. above ground, 8298-ft. above sea level, lat. 42° 44' 37", long. 106° 18' 26". Transmitter: 1-mi. SW of State Rte. 251. Ownership: Harold Hubbard.
- *Casper—K40ES, Irvin L. Boeskool Money Purchase Pension Trust.** Technical Facilities: 117-w TPO, 0.904-kw ERP, 281-ft. above ground, 8298-ft. above sea level, lat. 42° 44' 37", long. 106° 18' 26". Transmitter: 1-mi. SW of State Rte. 251. Ownership: I. L. Boeskool Money Purchase Pension Trust.
- *Casper—K42EF, Ann Gordon.** Phone: 316-221-4665. Technical Facilities: 117-w TPO, 0.904-kw ERP, 281-ft. above ground, 8298-ft. above sea level, lat. 42° 44' 37", long. 106° 18' 26". Transmitter: 1-mi. SW of State Rte. 251. Ownership: Ann Gordon.
- *Casper—K44EP, Ann Gordon.** Phone: 316-221-4665. Technical Facilities: 117-w TPO, 0.904-kw ERP, 281-ft. above ground, 8298-ft. above sea level, lat. 42° 44' 37", long. 106° 18' 26". Transmitter: 1-mi. SW of State Rte. 251. Ownership: Ann Gordon.
- *Casper—K46EL, Sherri Gardner.** Phone: 702-831-9559. Technical Facilities: 117-w TPO, 0.904-kw ERP, 281-ft. above ground, 8298-ft. above sea level, lat. 42° 44' 37", long. 106° 18' 26". Transmitter: 1-mi. SW of State Rte. 251. Ownership: Sherri Gardner.
- *Casper—K48FK, Sherri Gardner.** Technical Facilities: 117-w TPO, 0.904-kw ERP, 281-ft. above ground, 8298-ft. above sea level, lat. 42° 44' 37", long. 106° 18' 26".
- Transmitter: 1-mi. SW of State Rte. 251. Ownership: Sherri Gardner.
- *Casper—K52FD, Sandra Gardner.** Phone: 702-831-9559. Technical Facilities: 117-w TPO, 0.904-kw ERP, 281-ft. above ground, 8298-ft. above sea level, lat. 42° 44' 37", long. 106° 18' 26". Transmitter: 1-mi. SW of State Rte. 251. Ownership: Sandra Gardner.
- *Casper—K54FE, Sandra Gardner.** Phone: 702-831-9559. Technical Facilities: 117-w TPO, 0.904-kw ERP, 281-ft. above ground, 8298-ft. above sea level, lat. 42° 44' 37", long. 106° 18' 26". Transmitter: 1-mi. SW of State Rte. 251. Ownership: Sandra Gardner.
- *Casper—K57GZ, Sandra Gardner.** Phone: 702-831-9559. Technical Facilities: 117-w TPO, 0.904-kw ERP, 281-ft. above ground, 8298-ft. above sea level, lat. 42° 44' 37", long. 106° 18' 26". Transmitter: 1-mi. SW of State Rte. 251. Ownership: Sandra Gardner.
- *Casper—K60FW, Samuel M. Mims Jr.** Phone: 214-368-4497. Technical Facilities: 117-w TPO, 0.904-kw ERP, 281-ft. above ground, 8298-ft. above sea level, lat. 42° 44' 37", long. 106° 18' 26". Transmitter: 1-mi. SW of State Rte. 251. Ownership: Samuel M. Mims Jr.
- *Casper—K62FE, Charles W. Swaner.** Phone: 206-746-4064. Technical Facilities: 117-w TPO, 0.904-kw ERP, 281-ft. above ground, 8298-ft. above sea level, lat. 42° 44' 37", long. 106° 18' 26". Transmitter: 1-mi. SW of State Rte. 251. Ownership: Charles W. Swaner.
- *Casper—K66FK, John A. Lee.** Phone: 809-741-1544. Technical Facilities: 117-w TPO, 0.904-kw ERP, 281-ft. above ground, 8298-ft. above sea level, lat. 42° 44' 37", long. 106° 18' 26". Transmitter: 1-mi. SW of State Rte. 251. Ownership: John A. Lee.
- Cheyenne—K39DQ, Robert R. Rule.** Technical Facilities: 1000-w TPO, 10.25-kw ERP, 6204-ft. above sea level, lat. 41° 10' 01", long. 104° 45' 21". Transmitter: 5318 Braehill Rd. Ownership: Robert R. Rule.
- *Cheyenne—K43EM, Word of God Fellowship Inc.** Technical Facilities: 1000-w TPO, 26.2-kw ERP, 351-ft. above ground, 6345-ft. above sea level, lat. 41° 07' 01", long. 104° 40' 07". Transmitter: 1.6-mi. ESE of Altran, WY. Ownership: Word of God Fellowship Inc.
- Cheyenne—K49AY, Echonet Corp.** Phone: 303-526-1039. Studio: 912 Central Ave., Cheyenne, WY. Technical Facilities: 1000-w TPO, 9.7-kw ERP, 116-ft. above ground, 6174-ft. above sea level, lat. 41° 08' 04", long. 104° 49' 02". Transmitter: 18th & Carey, Cheyenne. Began Operation: May 1, 1986. Ownership: Echonet Corp. Advertising: Yes. Represented (sales): Telemundo Network Sales. Personnel: Clara Rivas, General Manager; Gunter Auerbach, Chief Engineer. Note: Operating as a translator.
- Evanston—K50DR, Wyoming Communications Corp.** Phone: 307-789-5006. Technical Facilities: 100-w TPO, 2.12-kw ERP, 20-ft. above ground, 8507-ft. above sea level, lat. 41° 21' 06", long. 110° 54' 20". Transmitter: Medicine Butte. Began Operation: August 5, 1996. Ownership: Wyoming Communications Corp.
- Evanston—K54EH, Central Wyoming College.** Phone: 307-856-6944. Fax: 307-856-3893. Technical Facilities: 100-w TPO, 2.12-kw ERP, 20-ft. above ground, 8507-ft. above sea level, lat. 41° 21' 06", long. 110° 54' 20". Holds CP for change to 2.1-kw ERP, 8509-ft. above sea level. Transmitter to Medicine Peak, 6.7-mi. NNE of Evanston. BPTT-19991123AFZ. Transmitter: Medicine Butte. Began Operation: August 5, 1996. Ownership: Central Wyoming College. Personnel: Greg Ray, General Mgr.; Roger Nicks, Chief Engineer.
- Gillette—K22AD, Big Sky Beeper & Airpage.** Phone: 406-442-7094. Fax: 406-449-0112. Studio: 2814 Dogwood, Gillette, WY 82716. Technical Facilities: 51.3-w TPO, 0.48-kw ERP, 40-ft. above ground, 4737-ft. above sea level, lat. 44° 14' 53", long. 105° 29' 40". Transmitter: 1-mi. S of Gillette. Equipment: Emcee transmitter; Bogner antenna. Began Operation: March 1, 1983. Ownership: Airpage/Big Sky Beeper. Personnel: David A. Johnson, Partner; Jacqueline A. Johnson, Partner.
- *Gillette—K34ED, Frank Smid.** Phone: 617-891-6098. Technical Facilities: 100-w TPO, 0.78-kw ERP, 413-ft. above ground, 5226-ft. above sea level, lat. 44° 14' 35", long. 105° 32' 19". Transmitter: 0.25-mi. SW of South Dr. Ownership: Frank Smid.
- *Gillette—K59FI, Harold Hubbard.** Phone: 808-593-3888. Technical Facilities: 100-w TPO, 0.78-kw ERP, 413-ft. above ground, 5226-ft. above sea level, lat. 44° 14' 35", long. 105° 32' 19". Transmitter: 0.25-mi. SW of South Dr. Ownership: Harold Hubbard.
- *Gillette—K67GG, Lewis Ingram.** Phone: 703-780-3274. Technical Facilities: 100-w TPO, 0.79-kw ERP, 403-ft. above ground, 5226-ft. above sea level, lat. 44° 14' 35", long. 105° 32' 19". Transmitter: 0.25-mi. SW of South Dr. Ownership: Lewis Ingram.
- Green River/Rock Springs—K35CN, Trinity Broadcasting Network Inc.** Phone: 714-832-2950. Fax: 714-730-0661. Technical Facilities: 1000-w TPO, 10.5-kw ERP, 92-ft. above ground, 7736-ft. above sea level, lat. 41° 29' 50", long. 109° 20' 36". Transmitter: Wilkens Peak, 6.8-mi. SE of Green River. Equipment: TTC transmitter; Andrew antenna. Satellite earth station: Scientific-Atlanta, 3.2-meter; Standard Communications receivers. Began Operation: November 6, 1992. Ownership: Trinity Broadcasting Network Inc. Represented (sales): Media Services Group Inc. Represented (engineering): Smith & Fisher. Represented (legal): Joseph E. Dunne III.

Wyoming—Low Power Television Stations

Personnel: Paul F. Crouch, General Manager; Ben Miller, Chief Engineer; Rod Henke, Sales Manager.

Laramie—K57AF, Laramie Plains Antenna TV Assn. Inc.

Technical Facilities: 100-w TPO, 5.04-kw ERP, lat. 41° 14' 16", long. 105° 27' 48".

Ownership: Laramie Plains Antenna TV Assn. Inc.

Note: Operating as a translator.

Laramie—K59AJ, Laramie Plains Antenna TV Assn. Inc.

Technical Facilities: 100-w TPO, 4.73-kw ERP, lat. 41° 14' 16", long. 105° 27' 48".

Ownership: Laramie Plains Antenna TV Assn. Inc.

Note: Operating as a translator.

***Laramie**—KPAH-LP, Ch. 63, Robert R. Rule.

Technical Facilities: 20-w TPO, 0.838-kw ERP, 8845-ft. above sea level, lat. 41° 17' 06", long. 105° 26' 41".

Transmitter: Hill 8821, Sherman Mountains, E of Laramie.

Ownership: Robert R. Rule.

Riverton—K08GO, Riverton Fremont TV Club Inc.

Technical Facilities: 1-w TPO, 0.441-kw ERP, 46-ft. above ground, 5256-ft. above sea level, lat. 43° 02' 22", long. 108° 26' 15".

Transmitter: Approx. 3-mi. W of Riverton.

Ownership: Riverton Fremont TV Club Inc.

***Rock Springs**—K14JG, Loflin Children's Trust-Two. Phone: 504-928-3574.

Technical Facilities: 1000-w TPO, 0.09-kw ERP, 39-ft. above ground, 7349-ft. above sea level, lat. 41° 29' 50", long. 109° 20' 36".

Transmitter: Wilkens Peak Rd.

Ownership: Loflin Children's Trust-One, Two & Four.

Rock Springs—K18ER, Loflin Children's Trust-Two. Phone: 504-928-3574.

Technical Facilities: 1000-w TPO, 0.09-kw ERP, 41-ft. above ground, 7352-ft. above sea level, lat. 41° 29' 50", long. 109° 20' 36".

Transmitter: Wilkens Peak Rd., approx. 11.3-mi. ESE of Green River.

Began Operation: March 31, 1998.

Ownership: Loflin Children's Trust-One, Two & Four.

Rock Springs—K20FA, Loflin Children's Trust-Two. Phone: 504-928-3574.

Technical Facilities: 1000-w TPO, 0.09-kw ERP, 41-ft. above ground, 7352-ft. above sea level, lat. 41° 29' 50", long. 109° 20' 36".

Transmitter: Wilkens Peak Rd., approx. 11.3-mi. ESE of Green River.

Began Operation: March 31, 1998.

Ownership: Loflin Children's Trust-One, Two & Four.

Rock Springs—K30EQ, Loflin Children's Trust-Two. Phone: 504-928-3574.

Technical Facilities: 1000-w TPO, 0.09-kw ERP, 41-ft. above ground, 7349-ft. above sea level, lat. 41° 29' 50", long. 109° 20' 36".

Transmitter: Wilkens Peak Rd., approx. 11.3-mi. ESE of Green River.

Began Operation: March 31, 1998.

Ownership: Loflin Children's Trust-One, Two & Four.

***Rock Springs**—K46ED, Loflin Children's Trust-One.

Technical Facilities: 1000-w TPO, 0.09-kw ERP, 42-ft. above ground, 7352-ft. above sea level, lat. 41° 29' 50", long. 109° 20' 36".

Transmitter: Wilkens Peak Rd., approx. 11.3-mi. ESE of Green River.

Ownership: Loflin Children's Trust-One, Two & Four.

Rock Springs—K48FE, Loflin Children's Trust-One. Phone: 504-928-3574.

Technical Facilities: 1000-w TPO, 0.09-kw ERP, 41-ft. above ground, 7352-ft. above sea level, lat. 41° 29' 50", long. 109° 20' 36".

Transmitter: Wilkens Peak Rd., approx. 11.3-mi. ESE of Green River.

Began Operation: March 31, 1998.

Ownership: Loflin Children's Trust-One, Two & Four.

Rock Springs—K56FV, Loflin Children's Trust-One. Phone: 504-928-3574.

Technical Facilities: 1000-w TPO, 0.09-kw ERP, 42-ft. above ground, 7352-ft. above sea level, lat. 41° 29' 50", long. 109° 20' 36".

Transmitter: Wilkens Peak Rd., approx. 11.3-mi. ESE of Green River.

Began Operation: March 31, 1998.

Ownership: Loflin Children's Trust-One, Two & Four.

Rock Springs—K58EW, Loflin Children's Trust-One. Phone: 504-928-3574.

Technical Facilities: 1000-w TPO, 0.09-kw ERP, 41-ft. above ground, 7352-ft. above sea level, lat. 41° 29' 50", long. 109° 20' 36".

Transmitter: Wilkens Peak Rd., approx. 11.3-mi. ESE of Green River.

Began Operation: March 31, 1998.

Ownership: Loflin Children's Trust-One, Two & Four.

Rock Springs—K64EP, Loflin Children's Trust-One. Phone: 504-928-3574.

Technical Facilities: 1000-w TPO, 0.09-kw ERP, 42-ft. above ground, 7352-ft. above sea level, lat. 41° 29' 50", long. 109° 20' 36".

Transmitter: Wilkens Peak Rd., approx. 11.3-mi. ESE of Green River.

Began Operation: March 31, 1998.

Ownership: Loflin Children's Trust-One, Two & Four.

***Shoshoni**—K32EL, Riverton-Fremont TV Club Inc.

Technical Facilities: 100-w TPO, 1.18-kw ERP, 28-ft. above ground, 7236-ft. above sea level, lat. 43° 27' 00", long. 108° 14' 00".

Ownership: Riverton Fremont TV Club Inc.

Shoshoni, Thermopolis & Riverton—K38EK, Riverton Fremont TV Club Inc. Phone: 307-856-3322.

Technical Facilities: 100-w TPO, 1.2-kw ERP, 18-ft. above ground, 7237-ft. above sea level, lat. 43° 27' 00", long. 108° 14' 00".

Transmitter: 7-mi. NW of Shoshoni, on Boysen Peak.

Began Operation: March 15, 1996.

Ownership: Riverton Fremont TV Club Inc.

Note: Operating as a translator.

Shoshoni/West Riverton—K44AW, Riverton Fremont TV Club Inc.

Technical Facilities: 100-w TPO, 1.18-kw ERP, 20-ft. above ground, 7238-ft. above sea level, lat. 43° 27' 00", long. 108° 14' 00".

Transmitter: Boysen Peak, approx. 7-mi. NW of Shoshoni.

Ownership: Riverton Fremont TV Club Inc.

***Thayne & Afton**—K29DB, The Town of Thayne. Phone: 307-883-2668. Fax: 307-883-2680.

Technical Facilities: 250-w TPO, 1.37-kw ERP, 82-ft. above ground, 7208-ft. above sea level, lat. 42° 51' 10", long. 110° 56' 12".

Transmitter: Heiner Hill, approx. 5-mi. SE of Thayne.

Ownership: Town of Thayne.

***Thayne & Afton**—K39EC, The Town of Thayne. Phone: 307-883-2668. Fax: 307-883-2680.

Technical Facilities: 250-w TPO, 1.37-kw ERP, 82-ft. above ground, 7208-ft. above sea level, lat. 42° 51' 10", long. 110° 56' 12".

Transmitter: Heiner Hill, approx. 5-mi. SE of Thayne.

Ownership: Town of Thayne.

***Thayne & Afton**—K41DV, The Town of Thayne. Phone: 307-883-2668. Fax: 307-883-2680.

Technical Facilities: 250-w TPO, 1.37-kw ERP, 82-ft. above ground, 7208-ft. above sea level, lat. 42° 51' 10", long. 110° 56' 12".

Transmitter: Heiner Hill, approx. 5-mi. SE of Thayne.

Ownership: Town of Thayne.

***Thayne & Afton**—K49DY, The Town of Thayne. Phone: 307-883-2668. Fax: 307-883-2680.

Technical Facilities: 250-w TPO, 1.37-kw ERP, 75-ft. above ground, 7201-ft. above sea level, lat. 42° 51' 10", long. 110° 56' 12".

Transmitter: Heiner Hill, approx. 5-mi. SE of Thayne.

Ownership: Town of Thayne.

***Thayne & Afton**—K51EL, The Town of Thayne. Phone: 307-883-2668. Fax: 307-883-2680.

Technical Facilities: 250-w TPO, 1.37-kw ERP, 75-ft. above ground, 7201-ft. above sea level, lat. 42° 51' 10", long. 110° 56' 12".

Transmitter: Heiner Hill, approx. 5-mi. SE of Thayne.

Ownership: Town of Thayne.

American Samoa

***Pago Pago**—K20ET, Robert E. Iulo Family Trust.

Technical Facilities: 500-w TPO, 2.75-kw ERP, 79-ft. above ground, 249-ft. above sea level, lat. 14° 17' 41", long. 170° 39' 43".

Transmitter: FM tower on Breakers Point, next to lighthouse.

Ownership: Robert E. Iulo Family Trust.

***Pago Pago**—K22ER, Robert E. Iulo Family Trust.

Technical Facilities: 500-w TPO, 2.75-kw ERP, 79-ft. above ground, 249-ft. above sea level, lat. 14° 17' 41", long. 170° 39' 43".

Transmitter: FM tower on Breakers Point, next to lighthouse.

Ownership: Robert E. Iulo Family Trust.

***Pago Pago**—K24DZ, Robert E. Iulo Family Trust.

Technical Facilities: 500-w TPO, 2.75-kw ERP, 79-ft. above ground, 249-ft. above sea level, lat. 14° 17' 41", long. 170° 39' 43".

Transmitter: FM tower on Breakers Point, next to lighthouse.

Ownership: Robert E. Iulo Family Trust.

***Pago Pago**—K26EG, Robert E. Iulo Family Trust.

Technical Facilities: 500-w TPO, 2.75-kw ERP, 79-ft. above ground, 249-ft. above sea level, lat. 14° 17' 41", long. 170° 39' 43".

Transmitter: FM tower on Breakers Point, next to lighthouse.

Ownership: Robert E. Iulo Family Trust.

***Pago Pago**—K28EG, Robert E. Iulo Family Trust.

Technical Facilities: 500-w TPO, 2.75-kw ERP, 79-ft. above ground, 249-ft. above sea level, lat. 14° 17' 41", long. 170° 39' 43".

Transmitter: FM tower on Breakers Point, next to lighthouse.

Ownership: Robert E. Iulo Family Trust.

Guam

Tamuning—KUAM-LP, Ch. 20, Pacific Telestations Inc. Phone: 671-637-5826. Fax: 671-637-9865.

Studio: 600 Harmen Loop Rd., #102, Dededo, GU 96912.

Technical Facilities: 1000-w TPO, 13.1-kw ERP, 174-ft. above ground, 371-ft. above sea level, lat. 13° 30' 34", long. 144° 48' 36".

Transmitter: 193 Tumon Lane.

Equipment: Larcam transmitter, Scala antenna.

Satellite earth station: Scientific-Atlanta, 10-meter receivers.

Began Operation: May 15, 1995.

Ownership: Micronesia Broadcasting Corp.

Advertising: Yes. Rates: \$225/30 Sec.

Personnel: Joseph G. Calvo, General Manager; Richard Garman, Chief Engineer; Krista Gaza, Sales Manager.

Mariana Islands

***Susupi**—K21ED, Marianas Cablevision Inc.

Technical Facilities: 10-w TPO, 131-kw ERP, 141-ft. above ground, 151-ft. above sea level, lat. 15° 09' 18", long. 145° 42' 14".

Transmitter: Nauru Bldg.

Ownership: Marianas Cablevision Inc.

***Susupi & Saipan**—K17DO, Marianas Cablevision Inc.

Technical Facilities: 10-w TPO, 0.131-kw ERP, 141-ft. above ground, 151-ft. above sea level, lat. 15° 09' 18", long. 145° 42' 14".

Transmitter: Nauru Bldg.

Ownership: Marianas Cablevision Inc.

Puerto Rico

Arecibo—W20BX, Victor Ginorio Gomez. Phone: 809-350-8821.

Technical Facilities: 775-w TPO, 11.23-kw ERP, 87-ft. above ground, 95-ft. above sea level, lat. 18° 28' 25", long. 66° 43' 24".

Holds CP for change to 796-w TPO, 10-kw ERP, 436-ft. above sea level, lat. 18° 27' 14", long. 66° 38' 15". BPTTL-990420JB.

Transmitter: 109 Lorens Torres Ave.

Ownership: Victor Ginorio Gomez.

Ceiba—WREY-LP, Ch. 42, Freddie Gauthier Broadcasting Co.

Technical Facilities: 414-w TPO, 4-kw ERP, 98-ft. above ground, 1027-ft. above sea level, lat. 18° 16' 52", long. 65° 40' 09".

Holds CP for change to 295-w TPO. BMPPT-980602JT.

Transmitter: 2.8-mi. W of State Rd. 982.

Ownership: Freddie Gauthier Broadcasting Co.

Note: Licensed as a translator.

***Coamo**—W50CE, Hector Negroni Cartagena.

Technical Facilities: 1000-w TPO, 53.3-kw ERP, 164-ft. above ground, 984-ft. above sea level, lat. 18° 03' 36", long. 66° 23' 07".
 Transmitter: Las Marias, 1181-ft. N of Rte. 14, 3.3-mi. W of Coamo.
 Ownership: Hector N. Cartagena.

***Guayama—W65CJ**, Ministerio Cristo Viene Pronto Inc.
 Technical Facilities: 621-w TPO, 20-kw ERP, 100-ft. above ground, 2001-ft. above sea level, lat. 18° 00' 53", long. 66° 05' 02".
 Transmitter: Cerro Corazon.
 Ownership: Ministerio Cristo Viene Pronto Inc.

Guayama—WXWZ-LP, Ch. 22, PTR Television Inc. Phone: 809-752-8808.
 Technical Facilities: 1000-w TPO, 11.8-kw ERP, 33-ft. above ground, 1640-ft. above sea level, lat. 18° 01' 59", long. 66° 07' 09".
 Transmitter: Insular Rte. 15, 2.2-mi. N of Olimp.
 Ownership: PTR Television Inc.

Mayaguez—W088M, Telecinco Inc. Phone: 809-831-5555. Fax: 809-833-0075.
 Studio: Darlington Bldg., Mayaguez, PR 00681-43.
 Technical Facilities: 1-w TPO, 0.017-kw ERP, 155-ft. above ground, 145-ft. above sea level, lat. 18° 12' 28", long. 67° 08' 47".
 Transmitter: 165 Mendez Vigo St., Mayaguez.
 Ownership: Telecinco Inc.
 Advertising: Yes.
 Note: Operating as a translator.

***Mayaguez—W65BQ**, Sevenoaks Co.
 Technical Facilities: 1000-w TPO, 28.5-kw ERP, 62-ft. above ground, 637-ft. above sea level, lat. 18° 11' 41", long. 67° 07' 39".
 Transmitter: 1.3-mi. SE of center of Mayaguez.
 Ownership: Sevenoaks Co.

Mayaguez & Anasco—WTPM-LP, Ch. 67, Corporacion Adventista del Septimo Dia del Oa. Phone: 809-831-9200. Fax: 809-265-4044.
 Technical Facilities: 1000-w TPO, 18.5-kw ERP, 253-ft. above ground, 1368-ft. above sea level, lat. 18° 18' 47", long. 67° 11' 06".
 Transmitter: Cerro Comtu Callo electronics site.
 Equipment: Acrodyne transmitter; Bogner antenna.
 Began Operation: November 28, 1995.
 Ownership: Corporacion Adventista del Septimo Dia del O.
 Multichannel TV Sound: Stereo only.
 Represented (legal): Brown, Nietert & Kaufman, Chartered.
 Personnel: Julio C. Javier, General Manager; Ricardo Vega, Chief Engineer.

Ponce—WIDI-LP, Ch. 33, Jose J. Arzuaga. Phones: 787-895-2725; 787-895-0000. Fax: 787-895-4198.
 Technical Facilities: 133-w TPO, 3-kw ERP, 50-ft. above ground, 1952-ft. above sea level, lat. 18° 04' 46", long. 66° 44' 43".
 Holds CP for change to 74-ft. above ground, 2011-ft. above sea level, lat. 18° 04' 50", long. 66° 44' 54". B.MPTTL-980108JA.
 Transmitter: Barrio Santo Domingo Penuelas.
 Equipment: Emcee transmitter; Bogner antenna.
 Began Operation: February 12, 1999.
 Ownership: Jose J. Arzuaga.
 Represented (sales): Josua Arruaga.
 Personnel: Jose J. Arzuaga, General Manager & Chief Engineer; Idalia Arrieta, Sales Manager.

***Quebradillas—WREI-LP**, Ch. 27, Signal Television.
 Technical Facilities: 1000-w TPO, 17.8-kw ERP, 107-ft. above ground, 538-ft. above sea level, lat. 18° 28' 53", long. 66° 55' 36".
 Transmitter: Rd. 484, B0, San Jose, Quebradillas.
 Ownership: Signal Television.

Quebradillas—W66BM, Wanda Rolon. Phone: 787-730-5880. Fax: 787-797-5157.
 Technical Facilities: 521-w TPO, 10-kw ERP, 86-ft. above ground, 516-ft. above sea level, lat. 18° 28' 53", long. 66° 55' 36".
 Transmitter: Rd. 484, San Jose.
 Ownership: Wanda Rolon.
 Represented (engineering): Juan Padin.
 Represented (legal): Lic Caraballo.
 Personnel: Jacob Rivera, General Manager; Juan Padin, Chief Engineer.

San Juan—W158B, Wanda Rolon. Phone: 787-730-5880. Fax: 787-797-5157.
 Technical Facilities: 1000-w TPO, 38.8-kw ERP, 98-ft. above ground, lat. 18° 17' 42", long. 66° 09' 56".
 Transmitter: Bayamon, Puerto Rico.
 Ownership: Wanda Rolon.
 Advertising: Yes. Rates: \$50.00/30 Sec.
 Represented (sales): Jacob Rivera.
 Represented (engineering): Juan Padin.
 Represented (legal): Lic Caraballo.
 Personnel: Jacob Rivera, General Manager; Juan Padin, Chief Engineer.

San Juan—W21AR, Three Angels Broadcasting Network Inc. Phone: 618-627-4651. Fax: 618-627-4155. E-mail: office@3abn.org. Web site: <http://www.3abn.org>.
 Studio: 3391 Charley Good Rd., West Frankfort, IL 62896.
 Technical Facilities: 100-w TPO, 19.2-kw ERP, 72-ft. above ground, 1657-ft. above sea level, lat. 18° 17' 31", long. 66° 10' 30".

Transmitter: Rd. 812 intersection, Los Pomos Barrio, Guaraguas Arriba.
 Equipment: Acrodyne transmitter; Bogner antenna.
 Satellite earth station: Scientific-Atlanta, 5-meter; Uniden receivers.
 Ownership: Three Angels Broadcasting Network Inc.
 Advertising: No.
 Represented (engineering): Moses Primo.
 Represented (legal): David Silverman.
 Personnel: Moses Primo, Chief Engineer; Linda Shelton, Program Director.

San Juan—W46AZ, Eastern Satellite Services Inc. Phone: 809-893-3510.
 Technical Facilities: 100-w TPO, 1.21-kw ERP, 66-ft. above ground, 76-ft. above sea level, lat. 18° 26' 55", long. 66° 03' 55".
 Transmitter: Plaza Las Americas Ave., Roosevelt Hato Rey.
 Ownership: Eastern Satellite Services Inc.
 Represented (legal): Raul W. Yumet.
 Personnel: Jorge Perez, Chief Engineer; Liliiana Yumet, Sales Manager.

***San Juan—W62CW**, Telecable of Puerto Rico.
 Technical Facilities: 1000-w TPO, 4.6-kw ERP, 98-ft. above ground, 1706-ft. above sea level, lat. 18° 16' 51", long. 66° 06' 38".
 Transmitter: Cerro Marquesa, 0.9-mi. NNW of Aguas Buenas.
 Ownership: Telecable of Puerto Rico.

Vieques—W28BA, Jose Julio Martinez Velilla. Phone: 809-872-2231.
 Technical Facilities: 925-w TPO, 10-kw ERP, 89-ft. above ground, 515-ft. above sea level, lat. 18° 07' 50", long. 65° 26' 29".
 Transmitter: 0.3-mi. W of State Rte. 997.
 Ownership: Jose Julio Martinez Velilla.

Yauco—W54AQ, Asociacion Evangelistica Cristo Viene Inc.
 Technical Facilities: 200-w TPO, 1.29-kw ERP, 102-ft. above ground, 2995-ft. above sea level, lat. 18° 08' 59", long. 66° 58' 59".
 Transmitter: Maricao electronics site.
 Ownership: Asociacion Evangelistica Cristo Viene Inc.

Began Operation: September 29, 1999.
 Ownership: MFB Inc.

Christiansted—W23AD, MFB Inc.
 Technical Facilities: 100-w TPO, 0.74-kw ERP, 59-ft. above ground, 521-ft. above sea level, lat. 17° 44' 53", long. 64° 43' 40".
 Holds CP for change to 1000-w TPO, 6.68-kw ERP. BPTTL-910503TC.
 Transmitter: Little Princess Hill Rd., Christiansted.
 Ownership: MFB Inc.

***St. Croix—W47BV**, Walter L. Bush Jr. Phone: 612-944-7885.
 Technical Facilities: 100-w TPO, 2-kw ERP, 63-ft. above ground, 1214-ft. above sea level, lat. 17° 45' 21", long. 64° 47' 58".
 Transmitter: Estate Hermitage.
 Ownership: Walter L. Bush Jr.

***St. Croix—W51CI**, Walter L. Bush Jr. Phone: 612-944-7885.
 Technical Facilities: 100-w TPO, 2-kw ERP, 63-ft. above ground, 1214-ft. above sea level, lat. 17° 45' 21", long. 64° 47' 58".
 Transmitter: Estate Hermitage.
 Ownership: Walter L. Bush Jr.

***St. Croix—W53BI**, Walter L. Bush Jr. Phone: 612-944-7885.
 Technical Facilities: 100-w TPO, 2-kw ERP, 63-ft. above ground, 1214-ft. above sea level, lat. 17° 45' 21", long. 64° 47' 58".
 Transmitter: Estate Hermitage.
 Ownership: Walter L. Bush Jr.


St. Thomas—W29CB, Three Angels Broadcasting Network. Phone: 618-627-4651. Fax: 618-627-4155. E-mail: office@3abn.org.
 Studio: 3991 Charley Good Rd., West Frankfort, IL 62896.

Technical Facilities: 1000-w TPO, 35.02-kw ERP, 200-ft. above ground, 1592-ft. above sea level, lat. 18° 21' 25", long. 64° 58' 00".
 Transmitter: Estate Dorothea 22A St. Thomas.
 Equipment: ITS transmitter; Jampro antenna.
 Satellite earth station: DH Satellite, 3-meter; Manhattan receivers.
 Ownership: Three Angels Broadcasting Network Inc.
 Advertising: No.
 Represented (engineering): Moses Primo.
 Represented (legal): Cole, Raywid & Braverman LLP.
 Personnel: Moses Primo, Chief Engineer.

Virgin Islands

Charlotte Amalie—W38BM, MFB Inc.
 Technical Facilities: 1000-w TPO, 20-kw ERP, 1667-ft. above sea level, lat. 18° 21' 33", long. 64° 58' 18".
 Transmitter: Crown Mountain.

Become a Subscriber to the authoritative weekly information service that provides comprehensive information on cable, cable regulation and regulators...



WARREN'S CABLE REGULATION MONITOR

The Authoritative Weekly News Service Covering Federal, State and Local Cable Activities and Trends

Warren's Cable Regulation Monitor is directed to all professionals who have a strong interest in cable and the effects of cable regulation, particularly those decision-makers who would like detailed coverage of FCC rulemakings, precedents, complaints, waivers, Cable Act-related lawsuits and important timely news coverage.

Published weekly and mailed first class to reach most desks on Monday mornings, **Warren's Cable Regulation Monitor** offers you information so current and comprehensive, you, as a subscriber, will be among the first to learn of significant rate decisions, major developments and serious industry problems.

The Monitor details rate increases made by local cable systems, broken down into groups of comparable systems, and all subscriber complaints filed and FCC decisions resulting...to help cable operators and regulators determine whether their own proposed rate increases are reasonable in light of the 1992 Cable Act and subsequent rule-makings.

Warren's Cable Regulation Monitor coverage includes...

- Definitions of cable markets
- Must-carry and channel position disputes
- Program access complaints
- Overbuilds, SMATV, wireless cable, satellites and other technologies with an impact on effective competition
- Retransmission consent agreements
- Franchise renewals and franchising authorities
- certified by the FCC
- Customer service and technical standard disputes and waivers Activities of state associations and regulators

Become a Subscriber to the weekly information service focused entirely on cable and cable regulation. **Warren's Cable Regulation Monitor** will keep you up-to-the-minute with the constantly shifting ramifications of the 1992 Cable Act.



Warren Communications News • 2115 Ward Court, NW • Washington, D.C. 20037
 Phone: 800-771-9202 • Fax: 202-293-3435 • e-mail: info@warren-news.com

Ownership of Low Power Television Stations

Includes licences and permittees. Lottery grantees not included.

DENISE AAKRE

Box 84
RR 1
Karlstad, MN 56732
LPTV Permittees (1):
Michigan: W32BN, Sault Ste. Marie.

ABACUS TELEVISION

Suite 101
1801 Columbia Rd. NW
Washington, DC 20009-2031
Phone: 202-462-3680
Fax: 202-462-3781

Branch Office:
514 Chautauqua St.
Pittsburgh, PA 15214
Phone: 412-322-5526
Ownership: Benjamin Perez, Pres.
LPTV Stations (3):
Ohio: W25CI, Steubenville.
Pennsylvania: W28AW, Greensburg; W29AV,
Pittsburgh.
LPTV Permittees (3):
Florida: W09CF, Jacksonville.
Pennsylvania: W69CC, Pittsburgh; W45AU,
Uniontown.

ABILENE CHRISTIAN UNIVERSITY

ACU Box 27820
Abilene, TX 79669
Phone: 915-674-2026
Fax: 915-674-2417
Officers:
Larry Bradshaw, Chief Operating Officer
J.R. Kessler, Operations Dir.
LPTV Stations (1):
Texas: K07UF, Abilene.
Other Holdings:
Radio.

ABILENE SWEETWATER BROADCASTING CO.

4420 N. Clark St.
Abilene, TX 79603
Phone: 915-677-2281
LPTV Stations (1):
Texas: K40DX, Abilene.

ABUNDANT LIFE BROADCASTING INC.

914 Kirby Way
Roseville, CA 95661
Phone: 916-786-8350
LPTV Stations (1):
California: K27EU, Sacramento.

ACADEMY OF APPLIED SCIENCES INC.

One Maple St.
Concord, NH 03301
LPTV Permittees (1):
New Hampshire: W47AN, Manchester.

ACADIANA CABLE ADVERTISING INC.

Drawer 7186
Opelousas, LA 70571
Phone: 319-948-7267

Officers:
Frank T. Daly Jr., Pres.
J. E. Brignac, Secy.-Treas.
LPTV Stations (1):
Louisiana: KDCG-LP, Opelousas.

ACCELER NET

Suite 120
1770 St. James Place
Houston, TX 77056
Officer:
Dean M. Mosely, Chmn., Pres. & Chief Exec. Of-
ficer
LPTV Stations (1):
Texas: KHLM-LP, Houston.

THE ACKERLEY GROUP

Suite 4000
1301 5th Ave.
Seattle, WA 98101
Phone: 206-624-2888
Fax: 206-623-7853
Officers:
Barry A. Ackerley, Co-Chmn. & Chief Exec. Of-
ficer
Ginger Ackerley, Co-Chmn.
Denis M. Curley, Co-Pres. & Chief Operating Of-
ficer
Christopher Ackerley, Co-Pres.
Kevin Hylton, Sr. V.P. & Chief Financial Officer
Margot Wilson, V.P., Programming
Ownership: Barry A. Ackerley, controlling inter-
est; remainder publicly held.
Represented (legal): Rubin, Winston, Diercks,
Harris & Cooke.
LPTV Stations (3):
New York: WBGH-LP, Binghamton.
Oregon: KMOR-LP, Eugene; K19AD, Tri City.
Other Holdings:
TV, see listing.
Radio.
Professional sports teams: Seattle Supersonics
(NBA), Seattle Storm (WNBA).

ACME COMMUNICATIONS INC.

Suite 202
10829 Olive Blvd.
St. Louis, MO 63141
Phone: 314-989-0566
Officers:
Jamie Kellner, Chmn. & Chief Exec. Officer
Douglas Gealy, Pres. & Chief Operating Officer
Tom Allen, Secy.-Treas. & Chief Financial Officer
Ownership: Jamie Kellner, 3.7%; Tom Allen,
2.7%; Douglas Gealy, 2.7%; remainder pub-
licly held.
Represented (legal): Dickstein Shapiro Morin &
Oshinsky LLP; O'Melveny & Myers.
LPTV Stations (1):
New Mexico: K17EM, Roswell.
Other Holdings:
TV, see listing.

ACME TELEVISION LICENSES OF NEW MEXICO LLC

c/o Dickstein Shapiro et al
2101 L St. NW
Washington, DC 20037
Phone: 202-828-2265

Represented (legal): Dickstein Shapiro Morin &
Oshinsky LLP.
LPTV Stations (1):
New Mexico: K24CT, Alamogordo.
LPTV Permittees (1):
New Mexico: K21DI, Alamogordo.

ACME TELEVISION LICENSES OF OREGON LLC

10255 SW Artic Dr.
Beaverton, CA 97005
Phone: 503-644-3232
Fax: 503-626-3526
LPTV Stations (2):
Oregon: K24DX, Pendleton; K20ES, Pendleton,
Hermiston & Umatilla.
LPTV Permittees (1):
Oregon: KWBP-LP, Reedville.

CORRINE GALT ACOSTA

6200 Valeria
El Paso, TX 79912
Phone: 915-584-8304
LPTV Stations (1):
New Mexico: K53BM, Alamogordo.

ADIRONDACK TELEVISION CORP.

Mark Plaza
63 Quaker Rd.
Queensbury, NY 12804
Phone: 518-798-8000
Fax: 518-798-0735
Officers:
Charles F. Adams, Pres.
Mary R. Adams, V.P.
Ownership: Charles F. Adams.
LPTV Stations (1):
New York: WNCE-LP, Glens Falls.

ALFRED ADKINS

Suite 640
1801 Ave. of the Stars
Los Angeles, CA 90067
LPTV Permittees (1):
Michigan: W57CP, Petoskey.

TOWN OF AFTON

Box 310
Afton, WY 83110-0310
Phone: 307-886-9831
LPTV Permittees (5).
Wyoming: K15EF, Afton & Thayne; K23DY, Afton
& Thayne; K25EX, Afton & Thayne; K27ES,
Afton & Thayne; K28FD, Afton & Thayne.

AGK COMMUNICATIONS ASSOC.

4853 Manor Hill Rd.
Syracuse, NY 13215
Phone: 315-468-0908
LPTV Stations (2):
New York: W51BA, Syracuse; WTVU-LP, Syra-
cuse.

VICTOR AGMATA

1170 N. King St.
Honolulu, HI 96817
Phone: 808-847-1151
LPTV Stations (1):
Hawaii: K56EX, Honolulu.

AIA TV INC.

126 Hercules Rd.
St. Augustine, FL 32086
Phone: 904-829-6883
LPTV Stations (1):
Florida: W22AN, St. Augustine.

AIRPAGE/BIG SKY BEEPER

110 E. Lyndale
Helena, MT 59601
Phone: 406-442-7094
Officers:
Daniel A. Johnson, Pres.
Jacqueline A. Johnson, V.P.

Branch Office:
Box 1615
Billings, MT 59103
Phone: 406-248-2337
Ownership: Daniel & Jacqueline Johnson.
LPTV Stations (1):
Wyoming: K22AD, Gillette.

ALASKA BROADCAST TELEVISION INC.

Box 210830
Anchorage, AK 99521
Phone: 907-337-2020
Fax: 907-333-9851
Officers:
Jerry L. Prevo, Pres.
Michael D. Murray, V.P., Operations
John Haynes, V.P.
Floyd Dameron, Secy.
Larry Linegar, Treas.
Ownership: Anchorage Baptist Temple, 14%;
Curt Beytebiere, 14%; Robert Carr, 14%; Floyd
Dameron, 14%; John Haynes, 14%; Larry
Linegar, 14%; Michael Paulsen, 14%.
Represented (legal): Joseph E. Dunne III.
LPTV Stations (1):
Alaska: KCFT-LP, Anchorage.

ALASKA CORP. OF SEVENTH DAY ADVENTISTS

6100 O'Malley Rd.
Anchorage, AK 99516
Phone: 907-346-1004
LPTV Stations (1):
Alaska: K05KF, Dillingham, Wood River, Sparks
& Nelsonville.

STATE OF ALASKA

Division of Information Services
5900 E. Tudor Rd.
Anchorage, AK 99507
Phone: 907-269-5744
Officer:
John Morrone, Deputy Dir.
Ownership: State government.
LPTV Stations (238):
Alaska: K09UD, Akhlok; K10MV, Akia; K09RH,
Akutan; K08KD, Alakanuk; K13RP, Aleknagik;
K09QL, Allakaket/Alatna; K11QI, Ambler;
K09RS, Anaktuvuk Pass; K09QF, Angoon;
K02KY, Aniak; K07RE, Anvik; K09RV, Arctic
Village; K09RX, Atka; K04NH, Atkasuk;
K09TZ, Atkasuk; K04KS, Barrow; K09QQ,
Beaver; K15AV, Bethel; K21AO, Bethel;
K09TE, Bettles; K09TD, Birch Creek; K09RI,

Buckland; K09SI, Cartwell; K13SD, Cape Pole; K09QG, Chalkyitsik; K02LO, Cheframok; K13VV, Chenega; K02KX, Chevak; K10MT, Chickaloon; K07RY, Chignik; K09SO, Chignik Lagoon; K02MR, Chignik Lake; K07OZ, Chistochina; K13SB, Chitina; K06LG, Chuathbaluk; K13SI, Circle; K03GO, Circle Hot Springs; K06LP, Circle Hot Springs; K07SM, Circle Hot Springs; K12NL, Clarks Point; K09TV, Coffman Cove; K13UO, Cold Bay; K08KO, Cooper Landing; K12MO, Copper Center; K15AK, Cordova; K09UJ, Council; K61DE, Craig; K07RZ, Crooked Creek; K09RN, Deering; K04KL, Delta Junction; K17AF, Delta Junction; K02GU, Dillingham; K04KM, Dillingham; K10LD, Dillingham; K13UX, Diomedea; K13RM, Dot Lake; K09RF, Eagle Village; K09TN, Eek; K11SD, Eek; K04KR, Egegik; K09TA, Eight Fathoms Blight; K11QW, Ekwok; K09QS, Elim; K05IH, Emmonak; K11RI, Ernestine; K09RP, False Pass; K07RC, Fort Yukon; K09TP, Freshwater Bay; K11RG, Gakona; K04LZ, Galena; K09QR, Gambell; K10MB, Girdwood; K13UB, Glennallen/Cooper Landing; K07QX, Golovin; K04KT, Goodnews Bay; K04NC, Gravian; K09P, Pannock Islands; K11QH, Grayling; K02LW, Gustavus; K07RF, Haines; K12NW, Halibut Cove; K58BI, Healy; K09TB, Hobart Bay; K08KP, Hollis; K12NT, Hollis; K07RJ, Holy Cross; K11RK, Homer/Seldovia; K07QV, Hoonah; K04MC, Hooper Bay; K09RY, Hughes; K09QD, Huslia; K09OI, Hyدابurg; K02MJ, Hyder; K09SP, Igluiglu; K04KO, Iliamna; K09SN, Ivanof Bay; K09QP, Kake; K09TM, Kakhonak; K09QY, Kaktovik; K09TR, Kaiskag; K09TX, Kaltag; K09QK, Karluk; K09SM, Kasaan; K09UE, Kasigluk; K23AF, Kenai/Soldotna/Sterling; K21AH, Ketchikan; K09RW, Kiana; K09QW, King Cove; K04KN, King Salmon; K08KS, King Salmon; K04LM, Kipnuk; K09OZ, Kivalina; K07TI, Klawock; K04KQ, Klukwan; K02KZ, Kobuk; K07QW, Koilganek; K09RG, Kongiganak; K09SL, Kotlik; K02MB, Koyuk; K03FZ, Koyukuk; K09UJ, Kwethluk; K11SC, Kwigillingok; K13UK, Kwigillingok; K07SK, Labouchere Bay; K11RJ, Lake Louise/Eureka Roadhouse/Nelch; K09QE, Larsen Bay; K07TT, Levelock; K11RW, Lime Village; K05IR, Long Island; K10MU, Long Island; K07RX, Manley Hot Springs; K09TO, Manokotak; K02KV, Marshall; K09QC, McGrath; K03GK, McKinley Park; K04MD, Mekoryuk; K09QJ, Mentasta Lake; K07SL, Metlakatla; K09TI, Meyers Chuck; K05IK, Minchumina; K09SZ, Minchumina; K13TK, Minto; K15AP, Moose Pass; K13UM, Mosquito Lake; K13TJ, Mountain Village; K13TZ, Naknek; K10MR, Napakiak; K02MZ, Napaskiak; K07SJ, Napaskiak; K09TJ, Naukat Bay; K09QM, Nelson Lagoon; K55DE, Nenana; K09QC, New Stuyahok; K02LN, Newtok; K10LU, Nightmute; K04MB, Nikolai; K09RK, Nikolski; K07RI, Noatak; K13UG, Nome; K09RQ, Nondalton; K09RU, Noorvik; K04KP, Northway; K09RT, Nuiqsut; K02KW, Nulato; K13RN, Old Harbor; K07QY, Ouzinkie; K11QV, Paxson; K13SV, Pedro Bay; K09RM, Pelican; K04MA, Perryville; K21CK, Petersburg; K02LI, Pilot Point; K15AU, Pilot Station; K02LV, Pitka's Point; K09QN, Point Hope; K09UC, Point Lay; K09TL, Port Alice; K07SH, Port Alsworth; K09QB, Port Graham; K13SC, Port Graham; K13SA, Port Heiden; K07RG, Port Lions; K09SR, Port Lions; K07SO, Port Moller; K11QX, Port Protection; K09SX, Quinhagak; K09RD, Rampart; K02LA, Red Devil; K04KU, Ruby; K09SH, Russian Mission; K09RA, Sand Point; K07RD, Savoonga; K02LS, Scammon Bay; K09RL, Selawik; K55DD, Seward; K04KY, Shageluk; K07QU, Shaktoolik;

K08KM, Sheep Mountain; K12NO, Sheep Mountain; K11QR, Sheldon Point; K09RZ, Shishmaref; K07RA, Shungnak; K11QE, Skagway; K04KX, Slana; K13SM, Slana; K07SX, Sleetmute; K09RE, St. George; K13SJ, St. Mary's; K09QX, St. Michaels; K09RB, St. Paul; K09RR, Stebbins; K09SV, Steven's Village; K13SE, Stony River; K04LN, Takotna; K07RB, Tanana; K09SW, Tanunak; K13SJ, Tatitlek; K13RO, Telida; K09RO, Teller; K07RH, Tenakee Springs; K11QU, Tetlin; K07SN, Thorne Bay; K09QU, Toigiak; K13RR, Tok/Tanacross/Tetlin; K11QG, Toksook Bay; K24AG, Trapper Creek/Talkeetna; K08ID, Tululsak; K09TF, Tuntutulak; K09RC, Unalakleet; K04KV, Unalaska; K15AI, Valdez; K09TW, Venetie; K09QO, Wainwright; K02LT, Wales; K07SI, Whales Pass; K11QT, White Mountain; K02ME, Womens Bay; K21AF, Wrangell; K09UA, Yakutat.

LPTV Permittees (11):
 Alaska: K03FY, Chuathbaluk; K02MS, Clarks Point; K09TK, Elin Cove; K03GI, English Bay; K13UJ, Kodiak; K13UE, Kotzebue; K39AA, Ninilchik; K09SY, Point Baker; K07TU, Portage Creek; K09TC, Rowan Bay; K09UB, Whittier.

ALASKAN CHOICE TELEVISION LC
 Suite 500
 510 L St.
 Anchorage, AK 99501
 Phone: 907-297-3000
 Fax: 907-263-9911
Officers:
 Jim Hillyard, Chief Exec. Officer
 Kate Giard, Chief Operating Officer
 Steven R. Strait, V.P., Mktg.
Ownership: ATU Telecommunications, 33%; Goldbelt Inc., 33%; Viatek, 33%.

LPTV Stations (39):
 Alaska: K25FM, Anchorage; K27FJ, Anchorage; K39EP, Anchorage; K43EY, Anchorage; K44EQ, Anchorage; K46EN, Anchorage; K49EE, Anchorage; K50EP, Anchorage; K52FI, Anchorage; K53FN, Anchorage; K63FT, Anchorage; K64FA, Anchorage; K65GM, Anchorage; K67GT, Anchorage; K68FF, Anchorage; K14JL, Fairbanks; K16DW, Fairbanks; K20FF, Fairbanks; K22EY, Fairbanks; K24EG, Fairbanks; K26EL, Fairbanks; K28ES, Fairbanks; K30ET, Fairbanks; K34EJ, Fairbanks; K36ED, Fairbanks; K38EL, Fairbanks; K40EN, Fairbanks; K42EC, Fairbanks; K44EK, Fairbanks; K46EH, Fairbanks; K48FG, Fairbanks; K50EH, Fairbanks; K52EY, Fairbanks; K54EW, Fairbanks; K56FX, Fairbanks; K60FQ, Fairbanks; K62FB, Fairbanks; K64EU, Fairbanks; K66FG, Fairbanks; K68EZ, Fairbanks.
Other Holdings:
 Cable, see listing.

BOARD OF EDUCATION OF THE CITY OF ALBUQUERQUE
 1130 University Blvd. NE
 Albuquerque, NM 87102-1798
 Phone: 505-277-2121
 Fax: 505-277-2191
Officer:
 Jon Cooper, Gen. Mgr.
Represented (legal): Dow, Lohnes & Albertson PLLC.
LPTV Stations (1):
 New Mexico: K43AI, Farmington.
Other Holdings:
 TV, see listing.
ITFS.

ALL AMERICAN NETWORK INC.
 Suite 530
 3000 W. MacArthur Blvd.
 Santa Ana, CA 92704-6916

Phone: 714-957-9699
 Fax: 714-957-9690
Officers:
 Sonny Arguinzoni, Pres.
 T. J. Mallevsky, Chief Operating Officer
 Nicky Cruz, V.P.
 John B. Casoria Jr., Secy.-Treas.
LPTV Stations (2):
 Illinois: W51CT, Bloomington.
 Kansas: K54GC, Independence.
LPTV Permittees (1):
 Illinois: W53CB, Galesburg.
Other Holdings:
 TV Translators.

RICHARD C. ALLEN
 4378 Paseo Santa Catarina
 Newbury Park, CA 91320-6753
LPTV Permittees (1):
 California: K17EH, Eureka.

ALPHA & OMEGA COMMUNICATIONS LLC
 131 North 900 West
 Salt Lake City, UT 84116
LPTV Stations (2):
 Idaho: KCLP-LP, Boise.
 New Mexico: KYNM-LP, Albuquerque.

DAVID J. ALTERI
 214 Colorado St.
 Watertown, NY 13601
LPTV Permittees (1):
 New York: W34AR, Canton & Potsdam.

AMERICAN CHRISTIAN TELEVISION SYSTEM
 6350 W. Freeway
 Fort Worth, TX 76150
 Phone: 817-737-4011
 Fax: 817-737-7853
Officers:
 Dallas Baumgardner, Chmn.
 Jack Johnson, Pres. & Chief Exec. Officer
 Richard McCartney, V.P. & Chief Operating Officer
 Jerry Stamps, Chief Financial Officer
Ownership: Southern Baptist Convention.
Represented (legal): Joseph E. Dunne III.
LPTV Stations (1):
 California: KFNT-LP, San Diego.

AMERICAN INDEPENDENT NETWORK INC.
 Suite 200
 6125 Alrport Freeway
 Fort Worth, TX 76117
 Phone: 817-222-1234
LPTV Stations (3):
 Oklahoma: KTOU-LP, Oklahoma City.
 Texas: K09VO, Beaumont; KSAA-LP, San Antonio.

AMERICAN TELECASTING INC.
 Suite 300
 5575 Tech Center Dr.
 Colorado Springs, CO 80919
 Phones: 719-260-5533; 800-225-1683
 Fax: 719-260-5010; 719-260-5012
Officers:
 Donald R. DePriest, Chmn.
 Brian E. Gast, Pres. & Chief Exec. Officer
 Richard F. Seney, Vice Chmn. & Secy.
 Gary Jaecckel, V.P. Finance
 David Sentman, Chief Financial Officer
 Christopher Clark, Communications Dir.
Ownership: Charles Mauszycki, Principal.
LPTV Permittees (7):
 Hawaii: K25ER, Lahaina; K33DW, Lahaina; K54EB, Lahaina; K31DT, Maui; K40FC, Maui; K57HJ, Maui; K63FE, Maui.

Other Holdings:
 MDS, MMDS, see listing.
ITFS.

AMERICAN TELEVISION INC.
 910 N. Foster Dr.
 Baton Rouge, LA 70806
 Phone: 504-928-5943
 Fax: 504-928-5097
Officers:
 Woody Jenkins, Chmn. & Chief Exec. Officer
 Diane Jenkins, Pres.
Ownership: Woody Jenkins.
LPTV Stations (1):
 Louisiana: WSTY-LP, Hammond.

AMERICAN TELEVISION NETWORK INC.
 Suite 500
 1899 L St. NW
 Washington, DC 20036
 Phone: 202-785-2143
Officer:
 Edward L. Weidenfeld, Pres.
LPTV Stations (1):
 California: K26BH, Yucca Valley.
LPTV Permittees (1):
 New Mexico: K33FA, Las Cruces.

AMKA BROADCAST NETWORK INC.
 Suite A
 109 Bayview Blvd.
 Oldsmar, FL 34677
 Phone: 727-725-3500
 Fax: 813-814-7575
Officer:
 Sotirios Agelatos, Pres. & Chief Exec. Officer
LPTV Stations (1):
 Florida: W48AY, Oldsmar.

HENRY AMMONS
 2483 S. Milwaukee St.
 Denver, CO 80210-5513
 Phone: 303-755-5268
LPTV Permittees (4):
 Nebraska: K51EW, Kearney; K60FN, Kearney; K64EO, Kearney; K68EQ, Kearney.

RONALD AMODIA
LPTV Permittees (1):
 Arizona: K57HM, Yuma.

BRIAN KEITH ANDERSON
 8870 W. Alrport Dr.
 West Paducah, KY 42053
LPTV Permittees (1):
 Kentucky: W10BY, Paducah.

R. E. ANDREASSEN
 Box 4860
 HC 60
 Delta Junction, AK 99737
 Phone: 907-895-5100
LPTV Stations (1):
 Alaska: K100B, Delta Junction.

NEAL L. ANDREWS JR.
 300 N. 21st St.
 Birmingham, AL 35203
LPTV Permittees (2):
 Hawaii: K59EJ, Honolulu.
 Nevada: K46CV, Las Vegas.

ANET COMMUNICATIONS INC.
 1026 Chorro St.
 San Luis Obispo, CA 93401
LPTV Stations (1):
 California: KCCE-LP, San Luis Obispo.

ANDREW ANNENBERG
 Box 778

Kula, HI 96790
LPTV Permittes (1):
Hawaii: K20EL, Glenwood-Hilo.

APEX BROADCASTING INC.
4307 Hwy. 39N
Meridian, MS 39301

APOGEE BROADCASTING CORP.
1152 Pebblewood Dr.
Sacramento, CA 95833-1157
Phone: 916-920-2525
Officers:
Robert L. Suffel.
David W. Berkus, Secy.
Ownership: Robert L. Suffel.
LPTV Stations (1):
California: KBTW-LP, Sacramento.

APOGEO TELEVISION
Suite 200
15455 Hallmark Dr.
Lake Oswego, OR 97035
Phone: 503-635-1101
Officers:
Roy P. Disney, Chmn. & Chief Financial Officer
Tom R. Camp, Chief Exec. Officer
James A. Johnson, Pres.

Branch Office:
LOS ANGELES
4444 Lakeside Dr.
Suite 340
Burbank, CA 91505
Phone: 818-840-1500
Ownership: The Apogee Companies Inc. TACI
ownership: Roy P. Disney.
Represented (legal): Leventhal, Senter & Lerman
PLLC.
LPTV Stations (2):
Arizona: KDRX-LP, Phoenix; KQBN-LP, Tucson.
Other Holdings:
TV, see listing.

ARNOLD N. APPLEBAUM
14830 Valley View Ave.
La Mirada, CA 90638
LPTV Permittes (1):
California: KSBT-LP, Santa Barbara.
Other Holdings:
Applebaum has 24% interest in Ranchos Palos
Verde Broadcasters Inc., permttee of KRPA(TV)
Ch. 44, Rancho Palos Verde, CA.

**AQUA-LAND COMMUNICATIONS
INC.**
60 Stage Coach Rd.
Portage, IN 46368
Phone: 219-767-1541
Officer:
Thomas W. Tittle, Pres. & Chief Operating Officer
LPTV Stations (1):
Indiana: W04CQ, Chesterton.

**ARIES TELECOMMUNICATION
CORP.**
Box 996
Buckhannon, WV 26201
Officers:
Donald E. Clark, Pres.
Michael Harding, Chief Exec. Officer
Mary A. Dean, Secy.

JOSE J. ARZUAGA
Box 980
Quebradillas, PR 00678
Phone: 787-895-2725
Fax: 787-895-4198
LPTV Stations (1):
Puerto Rico: WIDI-LP, Ponce.

ASIAVISION INC.
Suite 740
7501 Greenway Center Dr.
Greenbelt, MD 20770
Ownership: Julia S. Cuevo & Benita S. Querubin.
LPTV Permittes (1):
California: KYAV-LP, Palm Springs.

ASPEN SKIING CO. LLC
Box 1248
Aspen, CO 81612
LPTV Stations (1):
Colorado: KSZG-LP, Aspen.

**ASSOCIATED CHRISTIAN
TELEVISION SYSTEM INC.**
4520 Parkbreeze Court
Orlando, FL 32808
Phone: 407-298-5555
Officers:
Claud Bowers, Chmn., Pres. & Chief Exec. Offi-
cer
Angela Courte, V.P., Operations
P. B. Howell Jr., V.P.
Freeda Bowers, Secy.-Treas. & Chief Financial
Officer

Branch Office:
123 Ridgeland Rd.
Tallahassee, FL 32312
Phone: 904-385-1700
Ownership: Non-profit organization.
Represented (legal): Baraff, Koerner & Otender
PC.
LPTV Stations (1):
Florida: W69AY, Alachua.
Other Holdings:
TV, see listing.

ATHENS BROADCASTING CO. INC.
Box 389
Athens, AL 35611
Phone: 256-830-8300
Officers:
Bill Dunnivant, Pres.
Mary Dunnivant, V.P. & Secy.-Treas.
LPTV Stations (1):
Alabama: WTZT-LP, Athens.
Other Holdings:
Radio.

THE ATLANTA CHANNEL INC.
Box 9556
Panama City, FL 32407
LPTV Stations (1):
Georgia: WTHC-LP, Atlanta.

ATN INC.
5202 Gladehill Dr.
Kingwood, TX 77345
Phone: 701-337-2224
LPTV Permittes (2):
North Dakota: K30FI, Hazen; K44EG, Watford
City.

ATRIUM BROADCASTING CO.
Suite 1300
5670 Wilshire Blvd.
Los Angeles, CA 90036
Phone: 323-965-5400
Fax: 323-965-5411
Officers:
Lawrence Rogow, Chief Exec. Officer
Paul Koplin, Chief Operating Officer
Garry Spire, V.P.
Karen Horstmanhof, Chief Financial Officer
Ownership: Lawrence Rogow. See Channel 29
Assoc. & Venture Technologies Group LLC.
Rogow and/or Spire also have interest in Mono
County TV Service, applicant for Ch. 20,
Bishop, CA; Natchez Trace Broadcasting Co.,
applicant for Ch. 51, Jackson, MS; On-Line

Public Educational Network for the 21st
Century, applicant for Ch. 58, Ann Arbor, MI;
Virginia Beach Broadcasting Co., applicant for
Ch. 21, Virginia Beach, VA; World Television,
see listing. Rogow has interest in Cable
Bruma, a Costa Rican Cable Operator.
Represented (legal): Kaye, Scholer, Fierman,
Hays & Handler LLP.
LPTV Stations (3):
Arizona: KPHZ-LP, Phoenix.
California: KNET-LP, Los Angeles.
Connecticut: W38CP, Hartford.

KENNETH L. AUSTIN
No. 1
613 N. State St.
Alma, MI 48801
LPTV Permittes (1):
Arkansas: K59FB, Batesville.

AVN INC.
2567 Central Ave.
Augusta, GA 30904
Phone: 706-736-6700
Ownership: Jeremy M. Coghlan, Pres.
LPTV Stations (1):
Georgia: WBK-LP, Augusta.

FRANK & LINDA AZEVEDO
2731 Iowa Ave.
Modesto, CA 95351
Phone: 204-577-0743
Officers:
Frank Azevedo, Chmn., Chief Exec. & Operating
Officer
inda Azevedo, Pres., Secy.-Treas. & Chief Fi-
nancial Officer
LPTV Stations (1):
California: KAZV-LP, Modesto.

AZTECA BROADCASTING CORP.
323 E. San Joaquin St.
Tulare, CA 93274
Officer:
Rolando Collantes, Pres.
LPTV Stations (1):
Utah: KSVN-LP, Ogden.

BACA COUNTY
741 Main St.
Springfield, CO 81073
Phone: 719-523-6532
Fax: 719-523-6584
LPTV Permittes (1):
Colorado: K60DP, Springfield.

THOMAS M. & BONNITA J. BALUN
4000 E. Market St.
York, PA 17402
LPTV Stations (1):
Pennsylvania: W23AY, York.
LPTV Permittes (1):
Pennsylvania: W62CO, Harrisburg.

BANGOR MEDIA GROUP LLC
5230 Blenheim Rd.
Charlottesville, VA 22902
Phone: 804-286-3528
LPTV Stations (1):
Maine: W54CB, Waterville.

WILLIAM A. BARNHARDT
212 Rock St.
Pomeroy, OH 45769
Phone: 614-992-6558
LPTV Stations (1):
Ohio: WJOS-LP, Pomeroy.

**BARRY TELECOMMUNICATIONS
INC.**
Box 6607

West Palm Beach, FL 33405
Phone: 561-737-8000
Fax: 561-369-3067
Officers:
Jeanne O'Laughlin, Chmn.
Jerry Carr, Pres. & Chief Exec. Officer
John LaBonia, Exec. V.P. & Chief Operating Offi-
cer
Phil DiComo, V.P., Development
Bernard Henneberg, Chief Financial Officer
Represented (legal): Schwartz, Woods & Miller.
TV Stations (1):
Florida: WXEL-TV, West Palm Beach.
LPTV Stations (1):
Florida: W44AY, Fort Pierce.
Other Holdings:
Radio.

MARVIN L. BATES JR.
120 Wrenfield Court
Piedmont, SC 29673
Phone: 803-277-2355
LPTV Permittes (1):
Arkansas: K51ET, Batesville.

CHARLES B. BAYNE
Apt. 1
515 E. 99th St.
Inglewood, CA 90301
Phone: 310-419-0506
LPTV Permittes (1):
Iowa: K53FC, Ottumwa.

BCB INC.
525 E. Tennessee St.
Florence, AL 35630
Phone: 256-764-8170
Fax: 256-764-8340
Officers:
Benny Carle, Chmn. & Chief Exec. Officer
Beniy Carle, Chief Operating Officer
Jay Carle, Chief Financial Officer
Ownership: Benny Carle.
LPTV Stations (2):
Alabama: WBCF-LP, Florence; WXFL-LP, Flor-
ence.
Other Holdings:
Radio.

**BEACH TV OF SOUTH CAROLINA
INC.**
Box 9556
Panama City Beach, FL 32407
Phone: 904-234-2773
LPTV Stations (2):
South Carolina: WGSC-LP, Myrtle Beach; WGSJ-
LP, Myrtle Beach.

BEACH TV PROPERTIES INC.
Box 9556
Panama City, FL 32417
Phone: 850-234-2773
Officers:
Jud Colley, Pres.
Tonita Davis, Secy.-Treas.
Ownership: Jud Colley, 50%; Tonita Davis, 50%.
LPTV Stations (4):
Florida: WDES-LP, Destin; WCAV-LP, Key West;
W46AN, Panama City.
Louisiana: KNOV-LP, New Orleans.
LPTV Permittes (1):
Florida: WPFN-LP, Panama City.
Other Holdings:
TV, see listing.

RAY BEALLO
2309 Calle de Nuevo
Las Vegas, NV 89102
Phone: 702-362-2480
LPTV Permittes (1):
Kentucky: W64CM, Talbert.

LPTV Ownership

BECKER BROADCAST SYSTEMS

517 S. 7th
Kiowa, KS 67070
LPTV Stations (1):
Kansas: K36DE, Kiowa.

VIRGINIA M. BECKER

Box 1300
Hawthorne, NV 89415
Phone: 702-945-1300
LPTV Stations (1):
Nevada: K13WI, Hawthorne.

BEECH STREET COMMUNICATIONS

Box 1469
601 Beech St.
Texarkana, AR 75504
Phone: 501-774-3500
Fax: 501-774-3600
Officers:
Bill Steeger, Pres.
Burns Barr, Chief Exec. Officer
Larry Crank, Chief Financial Officer
LPTV Stations (1):
Arkansas: KLF-LP, Texarkana.

MICHAEL BEESON

1230 S. Perry
Denison, TX 75020
Phone: 903-465-8878
LPTV Permitees (1):
Texas: K64EY, Lufkin.

BELO CORP.

Box 655237
Dallas, TX 75265
Phone: 214-977-6606
Fax: 214-977-6603
Officer:
Robert W. Decherd, Chmn., Pres. & Chief Exec.
Officer
Ownership: Publicly held.
LPTV Stations (3):
New Mexico: K31BX, Carlsbad.
Oregon: K29AZ, Newport; K08KN, Prineville.
LPTV Permitees (3):
Arizona: K34EE, Cottonwood & Prescott; K34DD,
Jaynes; K23CD, Tucson.
Other Holdings:
TV, see listing.
Radio, newspapers, cable networks.

GERALD G. BENAVIDES

1106 Concho
Corpus Christi, TX 78407
Phone: 361-289-0125
Fax: 361-289-6448
LPTV Stations (1):
Texas: KANG-LP, San Angelo.
LPTV Permitees (1):
Texas: KVFW-LP, Fort Worth.

BENEDEK BROADCASTING CO. LLC

No. 11E
211 Central Park W
New York, NY 10024
Phone: 212-744-2333
Officers:
A. Richard Benedek, Chmn. & Chief Exec. Officer
K. James Yager, Pres. & Chief Operating Officer
Ronald L. Lindwall, Sr. V.P., Finance, Secy.-
Treas. & Chief Financial Officer
Ownership: A. Richard Benedek, Chmn.
Represented (legal): Covington & Burling.
LPTV Stations (2):
Missouri: K02NQ, Columbia; K11TB, Jefferson
City.
Other Holdings:
TV, see listing.

YING HUA BENNS

1225 Connecticut Ave. NW

Washington, DC 20036
LPTV Stations (1):
Tennessee: WYHB-LP, Chattanooga.

BETA BROADCASTING INC.

No. 219
5050 Edison Ave.
Colorado Springs, CO 80915
Phone: 719-578-0517
Fax: 719-574-7776
Officers:
Jack Connelly, Chmn. & Pres.
Jack Manning, Secy.-Treas.
Ownership: Jack Connelly, Zoe Connelly, Jack
Manning & Norma Dee Manning.
LPTV Stations (1):
Colorado: KJCS-LP, Colorado Springs.

BETHEL SANITARIUM

5825 Kulken
Evansville, IN 47710
Phone: 812-428-6348
LPTV Stations (2):
Indiana: W36CG, Evansville; W66CT, Mount
Vernon.

BETTER LIFE TELEVISION

36505 Ditch Creek Rd.
Rogue River, OR 97537
Phone: 541-582-3819
Officers:
Robert Heisler, Pres.
Delmer Wagner, V.P.
Mary Nations, Secy.
Richard Trautwein, Treas.
Ownership: Robert Heisler, Delmer Wagner,
Mary Nations, Richard Trautwein, Forrest
Bigger, Jean Cline, Del Cline, Merin Fjarli,
Gordon Hewlett, Jim Hulse, Lowell Huffman,
Chad McComas, Roy Moses, Olin Nations,
Ann Reed, Arlen Sprode & Richard Surroz,
5.9% each.
Represented (legal): Donald E. Martin.
TV Stations (1):
Oregon: Grants Pass, 25% (CP).
LPTV Stations (2):
Oregon: K47FR, Cave Junction; K47GI, Grants
Pass.
LPTV Permitees (1):
Oregon: K22FC, Grants Pass.

RONALD A. BEVINS

713 W. Yakima Ave.
Yakima, WA 98902
Phone: 509-248-5971
LPTV Stations (7):
Washington: K57HF, Kennewick, WA-Hermiston,
OR; K04OI, Pasco & Kennewick; K62EM,
Pasco & Kennewick; K08LU, Sunnyside-
Grandview; K56EG, Wapato & Toppenish;
K17CJ, Yakima; K60EB, Yakima-Wapato.
LPTV Permitees (2):
Washington: K13WP, Sunnyside; K09WL, Walla
Walla.

TONY RUSSELL BICKEL

Box 452029
Grove, OK 74345
Phone: 918-786-5349
LPTV Stations (1):
Oklahoma: KELF-LP, Grove.

BILTMORE BROADCASTING CORP.

Suite 204
15304 Sunset Blvd.
Pacific Palisades, CA 90272
Phone: 310-454-8673
Fax: 310-454-4983
Officers:
Paul A. Zevnik, Pres. & Secy.
Walter F. Ulloa, V.P.

Ownership: Walter F. Ulloa, 50%; Paul A. Zevnik,
50%. For Ulloa's & Zevnik's other interests, see
Entravision Communications Co. LLC.

Represented (legal): Thompson, Hine & Flory.
LPTV Stations (2):
California: K38DK, Santa Barbara.
Nevada: K50CN, Las Vegas.
LPTV Permitees (1):
California: K17EO, Palm Springs.

BILTMORE BROADCASTING LLC

950 Flynn Rd.
Camarillo, CA 93012
Phone: 805-388-0081
Officers:
Brian E. Cobb, Pres. & Chief Exec. Officer
Joel B. Day, Chief Operating Officer
Cory Benson, Secy.-Treas.
Ownership: Brian E. Cobb. Cobb is principal of
Media Venture Management Inc., licensee of
WDXL-TV Tallahassee, FL, see listing.
Represented (legal): Wiley, Rein & Fielding.
LPTV Permitees (1):
California: K52EH, San Luis Obispo.
Other Holdings:
TV, see listing.

CAROLYN D. BILYEA

Suite 111
4320 Bellaire Dr. S
Fort Worth, TX 76109
Phone: 817-737-0707
LPTV Stations (1):
Wisconsin: W24BV, Whiting.

BIP INC.

1501 Marsteller St.
Wilmington, NC 28401-8064
Ownership: Mel Eleazer, Principal.
LPTV Permitees (1):
Virginia: W54BT, Roanoke.

BITTERROOT VALLEY PUBLIC TELEVISION

Box 838
Hamilton, MT 59840
Phone: 406-961-3692
Officers:
Jacquie Copping, Chmn.
James Parker, Secy.-Treas.
Ownership: Community owned.
Represented (legal): Schwartz, Woods & Miller.
LPTV Stations (2):
Montana: K21AN, Darby; K67EC, Pinesdale.

BLACK HAWK COLLEGE

6600 34th St.
Moline, IL 61265-5899
Phone: 309-796-2424
Fax: 309-796-2484
Officers:
Steve Spivey, Chmn.
Glenn Doyle, Vice Chmn.
Keith Miller, Pres.
LPTV Stations (1):
Illinois: W48CK, Sterling.
Other Holdings:
TV, see listing.
ITFS.

BLACKHAWK BROADCASTING CORP.

Suite 300
721 E. State St.
Rockford, IL 61104
Phone: 815-987-3970
Fax: 815-987-3975
Officers:
Joe Musser, Pres.
Nancy A. Musser, Secy.
Ownership: Joe Musser, Pres.
Represented (legal): Miller & Miller PC.

LPTV Stations (1):
Illinois: W08CM, Rockford.

BLACKS DESIRING MEDIA INC.

Box 520
1024 Main St.
Livingston, TN 38570
Phone: 615-823-5633
Officer:
Millard V. Oakley, Pres.
LPTV Permitees (1):
Texas: K32CP, Pampa.

BLACKTAIL TV TAX DISTRICT

Box 609
Lakeside, MT 59922
Phone: 406-857-2131
LPTV Stations (1):
Montana: K61FX, Big Fork.

BLADE COMMUNICATIONS INC.

541 N. Superior St.
Toledo, OH 43660
Phones: 419-724-9802; 419-724-6035
Fax: 419-724-6167; 419-724-7074
Officers:
William Block, Chmn.
Allan Block, Vice Chmn.
William Block Jr., Pres.
John R. Block, Exec. V.P.
Gary J. Blair, V.P. & Treas.
Fritz Byers, Secy.
Ownership: William Block Sr. & William Block Jr.,
Trustees, 50% jointly; Allan Block, 25%; John
R. Block, 25%.
Represented (legal): Dow, Lohnes & Albertson
PLLC.
LPTV Permitees (1):
Idaho: K20FL, Idaho Falls.
Other Holdings:
Cable, TV, see listings.
Newspapers.
Outdoor advertising: Community Communica-
tions Services, advertising distribution com-
pany.

GENE A. BLAIBLOCK

Box 2870
Jackson, MS 39207
Phone: 601-948-7703
Fax: 601-948-7916
LPTV Stations (1):
Mississippi: WBMS-LP, Jackson.

BLAINE COUNTY PUBLIC TELEVISION INC.

63 4th St.
Chinook, MT 59523
LPTV Stations (1):
Montana: K59EM, Chinook.

CHARLES BLAKE

5219 Nina Lee Lane
Houston, TX 77092
Phone: 713-682-2842
LPTV Permitees (3):
Iowa: K20FJ, Marshalltown; K26ER, Mar-
shalltown; K44EU, Marshalltown.

MARJORIE BLANTON

315 Sterling
Milledgeville, GA 31061
Phone: 912-453-7266
LPTV Permitees (1):
Georgia: W32BK, Bainbridge.

JOSEPH BLAU

7 Harcourt Rd.
Scarsdale, NY 10583
LPTV Permitees (2):
Montana: K58FP, Bozeman; K68FK, Bozeman.

DAN BLECHMAN

15710 Lindskog Dr.
Whittier, CA 90603
LPTV Stations (2):
Minnesota: K15DU, Duluth; K62EP, Duluth.
LPTV Permitees (5):
Michigan: W65DJ, Houghton Lake; W36CD,
Petoskey; W39CB, Petoskey; W21BN, Sault
Ste. Marie.
Minnesota: K34EL, Walker.

ELLIOT B. BLOCK

2212 Losantville Ave.
Cincinnati, OH 45237
Phone: 513-531-8835
Fax: 513-351-8898
LPTV Stations (2):
Ohio: W39CG, Cincinnati; WBQC-LP, Cincinnati.

BLUE EARTH-NICOLLETT-FARIBAUTL COOPERATIVE ELECTRIC ASSN.

Box 8
Hwy. 169 S
Mankato, MN 56002
Phone: 507-387-7963
LPTV Stations (4):
Minnesota: K58FC, Frost; K60FY, Frost; K62FM,
Frost; K61GE, Jackson.
LPTV Permitees (1):
Minnesota: K59FN, Jackson.

BLUE MOUNTAIN BROADCASTING ASSN. INC.

Box 205
715 S.E. 12th St.
College Place, WA 99324
Phone: 509-529-9149
Fax: 509-529-0661
Officers:
Roger Johnson, Chmn. & Pres.
Jim Forsyth, Secy.
Ben Wiedemann, Treas.
Ownership: Walla Walla Valley Seventh-Day Adventist Church.
LPTV Stations (4):
Washington: K36EW, College Place; K22BI,
Walla Walla; K28FT, Walla Walla; K36EW,
Walla Walla.

BLUE SKIES BROADCASTING CORP.

5220 Campo Rd.
Woodland Hills, CA 91364
Phone: 818-884-0440
LPTV Permitees (1):
California: K43DM, Escondido & San Marcos.

BNB COMMUNICATIONS INC.

Suite 12-F
1340 N. Dearborn Pkwy.
Chicago, IL 60610
Phone: 312-266-6484
Ownership: Brian N. Byrnes, Pres.
LPTV Permitees (1):
Pennsylvania: W51CY, Chambersburg.

B.O.C.E.S. OF ALLEGANY COUNTY

RR 1
Bath, NY 14810
LPTV Permitees (1):
New York: W64CL, Elmira.

I. L. BOESKOOL MONEY PURCHASE PENSION TRUST

1788 John St.
Newaygo, MI 49337-8105
LPTV Permitees (3):
Kansas: K56FG, Caney.
Maine: W42CF, Lewiston.
Wyoming: K40ES, Casper.

DIANE BOLIN

2624 E. Washington Rd.
Casey, IL 62420-3523
Phone: 217-932-5671
LPTV Stations (1):
Illinois: W36BR, Casey.
LPTV Permitees (3):
Illinois: W19BW, Casey; W45BJ, Casey; W62CM,
Casey.

BONANZA PARTNERS II

4231 Boca Bay
Dallas, TX 52445
Phone: 214-243-3030
LPTV Permitees (1):
Georgia: W61CK, Sandersville.

THE BON-TELE NETWORK

168 Canterbury Lane
McMurray, PA 15317
Phone: 412-531-6678
Fax: 412-531-5727
Ownership: Nancy B. Hahn, Pres. & Chief Exac.
Officer.
LPTV Stations (1):
Pennsylvania: W63AU, Pittsburgh.

GWENDOLYN BOONE

313 Highland Ave.
Albany, GA 31701
LPTV Stations (1):
Georgia: WBKL-LP, Albany.

BOSTON BROADCASTING CORP.

29 Douglas Dr.
Meredith, NH 03253
Phone: 603-279-4758
Fax: 603-279-4440
LPTV Permitees (1):
Massachusetts: W24CM, Boston.

BOSTON VENTURES CO. LP IV

One Federal St., 23rd Floor
Boston, MA 02110-2003
LPTV Stations (2):
Florida: W22BX, Melbourne; W26BN, Melbourne.
Other Holdings:
Principal of Wireless Broadcasting Systems of America Inc., see listing in Cable System Ownership.

SUSANNE M. BOTTS

1620 Gaylord Dr.
North Muskegon, MI 49445
LPTV Permitees (4):
Michigan: W32BR, Pinconning; W52CU,
Pinconning; W54CM, Pinconning; W60CP,
Pinconning.

MURPHY D. BOUGHNER

Box 186
305 N. Pine St.
Nowata, OK 74048
Phone: 918-273-2212
Fax: 918-599-4252
LPTV Stations (1):
Oklahoma: K25GR, Nowata.

BOULDER TV TRANSLATOR ASSN.

Box 146
Boulder, MT 59632
Phones: 406-225-3376; 406-225-3820
Officers:
Ralph R. Simons, Pres. & Secy.-Treas.
William Shoquist, Chief Operating Officer
LPTV Stations (2):
Montana: K27CD, Boulder; K36CX, Clancy.

RICHARD L. BOURASSA

6667 Burnham

Canton, MI 48187
LPTV Permitees (1):
Michigan: W55CG, Ludington.

MOLLIE BOWRING

853 Greendale Ave.
Needham, MA 02192
LPTV Stations (1):
Oklahoma: KOPE-LP, Tulsa.

CARL G. BOWSER

7212 Palm Tree Circle
Bakersfield, CA 93308
Phone: 805-399-8182
LPTV Permitees (1):
North Dakota: K14JN, Grand Forks.

THE BOX WORLDWIDE LLC

Suite 1100
1501 M St. NW
Washington, DC 20005
LPTV Stations (17):
Alabama: W02BV, Birmingham & Bessemer.
Florida: WBXG-LP, Gainesville; WBXJ-LP, Jacksonville, Arlington, Avondale, Bowden, Brentwood & Colonial Manor; W11BM, Orlando.
Georgia: W13CC, Savannah, Thunderbolt, Isle of Hope, Hunter, Pooler & Garden City.
Illinois: W46CH, Champaign & Urbana.
Indiana: W47AZ, Indianapolis.
Iowa: K04NL, Des Moines.
Louisiana: K46CR, Baton Rouge; K10NG, New Orleans; W61BC, Shreveport.
Michigan: WBXD-LP, Detroit.
Minnesota: K13UT, Minneapolis.
Mississippi: WBXK-LP, Jackson.
North Carolina: WUBX-LP, Durham & Weaver; W13CI, Raleigh.
Tennessee: W44BS, Memphis.
LPTV Permitees (2):
Alabama: W05BS, Montgomery.
Florida: W56DV, Tallahassee.

JIMMY BOYD

Phone: 901-789-0584
LPTV Stations (1):
Tennessee: W61BP, Memphis.

BOZEMAN MEDIA GROUP GP

Suite 180
860 U.S. Hwy. 1
North Palm Beach, FL 33408
Phone: 800-948-7101
LPTV Permitees (3):
Montana: K49FG, Bozeman; K50FN, Bozeman; K64FS, Bozeman.

BRECHNER MANAGEMENT CO.

Box 531103
Orlando, FL 32853
Phone: 407-423-4431
Fax: 407-843-0704
Officers:
Marion B. Brechner, Pres.
Berl Brechner, V.P. & Treas.
Ownership: Marion Brechner & Berl Brechner.
Represented (legal): Cohn & Marks.
LPTV Stations (2):
Kansas: K39BR, Junction City; K58CX, Lawrence.
Other Holdings:
TV, see listing.
Radio.
Great Outdoor Advertising Inc., Wilmington, OH.

BRECKENRIDGE BROADCASTING CO. INC.

3300 Norwest Center
Minneapolis, MN 55402
LPTV Permitees (1):
Oklahoma: K02NS, Oklahoma City.

QUENTIN L. BREEN

36941 S. Chiloquin Rd.
Chiloquin, OR 97624
LPTV Stations (5):
Oregon: K61FG, Chiloquin; K63EL, Chiloquin; K65EX, Chiloquin; K67FB, Chiloquin; K69GC, Chiloquin.
LPTV Permitees (4):
Oregon: K51EV, Chiloquin; K53EU, Chiloquin; K55GP, Chiloquin; K57GD, Chiloquin.

BRIMARC COMMUNICATIONS

Box 231897
Encinitas, CA 92023-1897
Phone: 760-753-6636
Officer:
Steve Cilarzo, Pres.
LPTV Stations (1):
California: KDIG-LP, Encinitas.

BROADCASTING LICENSES LP

2178 Commons Pkwy.
Okemos, MI 48864
Phone: 503-772-2600
Fax: 503-772-7634
LPTV Permitees (2):
Oregon: K50DQ, Klamath Falls; K49DW, Medford.

DAVID C. BRODAHL

1359 N. Elm St.
Wahoo, NE 68066
Phone: 402-443-3198
LPTV Stations (3):
Nebraska: K21ES, Columbus & Fremont; K23EU, Columbus & Fremont; K33EM, Columbus & Fremont.
LPTV Permitees (1):
Nebraska: K31EN, Columbus & Fremont.

BROWNE MOUNTAIN TV

815 S. Montavilla
Spokane, WA 99204
LPTV Permitees (1):
Washington: K34DU, Spokane.

BROWNING PUBLIC SCHOOLS

129 First Ave. SE
Browning, MT 59417
Phone: 406-338-2715
LPTV Stations (1):
Montana: K57FM, Browning.

BROWNSVILLE BROADCASTING LLC

Box 1513
Corpus Christi, TX 78403
Phone: 361-883-1763
Fax: 361-883-3160
Officer:
Amanda Orrick, Chmn.
Ownership: Amanda Orrick & Michael Mintz.
LPTV Permitees (1):
Texas: K64FM, Brownsville.

BRUCE INDEPENDENT TV INC.

Box 453
Bruce, MS 38915
Phone: 601-983-2801
Officers:
William E. Morgan, Pres. & Chief Exec. Officer
Bill Morgan, Chief Operating Officer
Ann Morgan, Chief Financial Officer
Ownership: William E. Morgan.
LPTV Stations (1):
Mississippi: W07BN, Bruce.

JOSEPH J. & LORRAINE M. BRUGMAN

25145 Cougar Rd.
Idylwild, CA 92549

LPTV Ownership

LPTV Permittees (1):
California: K50EQ, Eureka.

BRUND-GOODWORTH NETWORK INC.

514 Chautauqua St.
Pittsburgh, PA 15214
Phone: 412-322-5526
LPTV Stations (2):
Pennsylvania: W66BQ, Beaver; W56CL, New Castle.
LPTV Permittees (1):
Pennsylvania: WBGN-LP, Pittsburgh.

BRYANT BROADCASTING CO.

200 E. Spring St.
Lebanon, TN 37087
Phones: 615-444-7211; 615-444-8206
Fax: 615-444-7215; 615-444-7592
Ownership: Dr. Joe F. Bryant, Chmn., Pres. & Chief Exec. Officer.
LPTV Stations (1):
Tennessee: W11BD, Lebanon.
Other Holdings:
TV, see listing.

BSA INVESTMENT

11 Alice Court
South St. Paul, MN 55075
Phone: 612-451-9197
LPTV Stations (4):
Iowa: K19DX, Iowa Falls & Radcliffe; K27EW, Iowa Falls & Radcliffe; K61GF, Iowa Falls & Radcliffe; K69GZ, Iowa Falls & Radcliffe.
LPTV Permittees (1):
Iowa: K35EG, Iowa Falls.

BTV ASSOCIATES

Suite 7C
154 W. 18th St.
New York, NY 10011
Ownership: Walter Brewster, Pres. & Gen. Partner.
LPTV Stations (1):
Rhode Island: W47AJ, Newport.

BUDD BROADCASTING CO.

4190 N.W. 93rd Ave.
Gainesville, FL 32653
Phone: 352-375-5300
Fax: 352-371-9353
Officers:
Harvey M. Budd, Pres.
Carol Hennes, V.P.
Ilene S. Budd, Secy.-Treas.
Ownership: Harvey M. Budd & Ilene Budd, jointly.
LPTV Stations (1):
Florida: W15AG, Lake City.
LPTV Permittees (2):
Florida: WJXE-LP, Gainesville.
North Carolina: WAEN-LP, Asheville.
Other Holdings:
TV, see listing.

MAI THI BURDICK

Box 42982
Bakersfield, CA 93384
Phone: 805-397-4884
LPTV Permittees (1):
North Dakota: K68FD, Grand Forks.

WILLIAM H. BURDICK

Box 42982
Bakersfield, CA 93384
Phone: 805-397-4884
LPTV Permittees (1):
Texas: K31EV, Longview.

K. SANDOVAL BURKE

Box 2295

Boulder, CO 80306
Phone: 303-494-9660
LPTV Stations (2):
Louisiana: KLFT-LP, Lafayette.
Nebraska: KOHA-LP, Omaha.

LAWRENCE E. BURNS

23156 Haynes
Farmington Hills, MI 48336
Phone: 313-478-9095
LPTV Stations (1):
Minnesota: K68EA, Duluth.
LPTV Permittees (2):
Michigan: W67DC, Ludington.
Minnesota: K52EK, Duluth.

WALTER L. BUSH JR.

5200 Malibu Dr.
Edina, MN 55436
Phone: 612-935-7437
LPTV Permittees (3):
Virgin Islands: W47BV, St. Croix; W51CI, St. Croix; W53BI, St. Croix.
Other Holdings:
MMDS, see listing.

CABALLERO TELEVISION LLC

Apt. 3401
2127 Brickell Ave.
Miami, FL 33129
Phone: 305-856-4365
Officers:
Eduardo Caballero, Chief Exec. Officer
Steven E. Humphries, Chief Operating Officer

Branch Offices:
3701 Pegasus Dr.
Suite 101
Bakersfield, CA 93308
Phone: 805-393-0103

1300 Coral Way
Suite 204
Miami, FL 33145
Phone: 305-285-3210
Ownership: Eduardo Caballero, Rosa Maria Caballero & Steven E. Humphries, Principals.
LPTV Stations (4):
California: KZMM-LP, Fresno; KHMMLP, Hanford; KMUM-LP, Sacramento.
Texas: KGMM-LP, San Antonio.
LPTV Permittees (7):
California: KMMB-LP, Bakersfield; KSUV-LP, Bakersfield; KQMM-LP, Sacramento; KMMD-LP, Salinas; KVMM-LP, Santa Barbara; KQMM-LP, Santa Maria; KMMW-LP, Stockton.
Other Holdings:
Radio.

CABLE SERVICES INC.

Box 608
308 2nd St. NW
Jamestown, ND 58401
Phone: 701-252-5281
Officer:
Roy A. Sheppard, Chief Exec. & Operating Officer
Other Holdings:
Cable, see listing.
LPTV Stations (1):
North Dakota: KCSI-LP, Windsor.

CABLE VIDEO PRODUCTIONS INC.

Box 1046
1051 Tallapoosa St.
Alexander City, AL 35010
Phones: 205-234-0426; 205-234-6464
Fax: 205-234-0088
Officers:
Larry D. Ray, Pres.
Jackson Mitchell, Chief Exec. & Operating Officer
Ownership: Larry D. Ray.
Represented (legal): Allen Campbell.

LPTV Stations (2):
Alabama: WAXC-LP, Alexander City; WETU-LP, Montgomery.

CAI WIRELESS SYSTEMS INC.

2510 Metropolitan Dr.
Trevose, PA 19053
Phones: 215-396-9400; 703-715-7019
Fax: 703-715-7556
Officers:
Jared Abbruzzese, Chmn. & Chief Exec. Officer
John Prico, Pres.
James Ashman, Sr. V.P., Corp. Finance & Acquisitions
Timothy Santora, Sr. V.P., Spectrum Acquisition
John Brinker, V.P., Operations
George Williams, Chief Financial Officer

Branch Offices:
Engineering Office:
2101 Wilson Blvd.
Suite 100
Arlington, VA 22201
Phone: 703-812-8800
Fax: 703-812-8808

2100 Reston Pkwy.
6th Floor
Reston, VA 20191
Phone: 703-715-7000

520 Newtown Rd.
Virginia Beach, VA 23462
Ownership: WorldCom, 62%. See also WorldCom Wireless Solutions in Cable and MDS & MMDS Ownership.

LPTV Permittees (2):
New York: W36BW, Buffalo.
North Carolina: W63CF, Raleigh-Durham.
Other Holdings:
Cable, MDS & MMDS, see listings.

CAJUN COUNTRY BROADCASTING INC.

1215 S. Lake Arthur Ave.
Jennings, LA 70546
Phone: 318-824-2934
Fax: 318-824-1384
Officers:
Greg Marcantel, Chmn. & Pres.
Charlie Williams, Chief Exec. Officer & Secy.-Treas.
LPTV Stations (1):
Louisiana: K13VG, Jennings.

CALIFORNIA BROADCASTING INC.

Suite 150
460 Market St.
Williamsport, PA 17701
Phone: 717-323-2252
LPTV Stations (4):
California: K36BT, Blue Lake; K20CN, Fortuna/Rio Dell; K27BH, Lake Shastina; K34BW, Willow Creek.

CALIFORNIA-OREGON BROADCASTING INC.

Box 1489
125 S. Fir St.
Medford, OR 97501
Phone: 541-779-5555
Fax: 541-779-1151
Officers:
Patricia C. Smullin, Pres.
Doreeta Domke, V.P.
Carol Anne Smullin Brown, Secy.
Ownership: Patricia C. Smullin, 50%; Carol Anne Smullin Brown, 50%.
Represented (legal): Wiley, Rein & Fielding.
LPTV Stations (5):
California: K22DS, Crescent City; K47DV, South Yreka.

Oregon: K67HH, Corvallis; KEVU-LP, Eugene; K57EL, Eugene & Springfield.
Other Holdings:
Cable, TV, see listings.

REGENTS OF THE UNIVERSITY OF CALIFORNIA

Office of the President
300 Lakeside Dr., 8th Floor
Oakland, CA 94612-3550
Phone: 510-987-0373
LPTV Stations (1):
California: K35DG, La Jolla.
Other Holdings:
ITFS.

JEWEL B. CALLAHAM REVOCABLE TRUST

Box 548
Broken Bow, OK 74728
Phone: 405-584-3340
Ownership: Estate of Jewell Callaham, John B. Callaham & Angela G. Wisenhunt, Trustees.
LPTV Stations (1):
Oklahoma: K28DJ, Broken Bow.
Other Holdings:
Cable, see listing.
Pine Telephone Co. Inc.

CALOOSA TELEVISION CORP.

Box WKPT
Kingsport, TN 37662
LPTV Stations (1):
Florida: WEVU-LP, Fort Myers.

CAMINO REAL COMMUNICATIONS LLC

Suite 100
3460 Torrance Blvd.
Torrance, CA 90503
LPTV Stations (1):
California: K100G, Lompoc.

ROBERT M. CAMPBELL

15560 Edgewood Court
Eden Prairie, MN 55346
Phone: 612-937-1466
LPTV Stations (4):
Iowa: K25FA, Iowa Falls; K47EK, Iowa Falls & Radcliffe; K53FD, Iowa Falls & Radcliffe; K55GV, Iowa Falls & Radcliffe.
LPTV Permittees (1):
Iowa: K45EF, Iowa Falls & Radcliffe.

CAMPBELLSVILLE UNIVERSITY

One University Dr.
Campbellsville, KY 42718
Phone: 502-465-8158
LPTV Stations (1):
Kentucky: W04BP, Campbellsville.
Other Holdings:
Radio.

MANUEL A. CANTU

1523 Westwood Dr.
Albany, GA 31709
Represented (legal): Miller & Fields.
LPTV Stations (1):
Georgia: W12CH, Albany.
LPTV Permittees (1):
Georgia: W68CP, Albany.

CAPITAL BROADCASTING CORP.

5220 Campo Rd.
Woodland Hills, CA 91364
Phone: 310-937-4614
Ownership: Robert Ruiz, majority owner.
LPTV Stations (2):
California: K25GV, Oxnard; K38CY, Van Nuys.

CAPITAL TELEVISION CORP.

Box 459
Hampton, VA 23669
LPTV Stations (1):
Virginia: W42CH, Richmond.
LPTV Permittæes (1):
Virginia: W18CQ, Petersburg.

CAPITOL BROADCASTING CO. INC.

2619 Western Blvd.
Raleigh, NC 27605
Phone: 919-890-6000
LPTV Stations (1):
North Carolina: WILM-LP, Wilmington.
Other Holdings:
TV, see listing.

CARLIN TELEVISION DISTRICT

Box 787
Carlin, NV 89822
Phone: 702-754-6887
Officers:
Howard R. Wright, Chmn.
LaDawn Lawson, Secy.
Ownership: Community owned.
LPTV Stations (3):
Nevada: K30CD, Carlin; K35BR, Carlin; K54DV,
Carlin.

CAROLINA BLUE COMMUNICATIONS INC.

115 Gilmer St.
Reidsville, NC 27320
Phone: 336-342-2668
Fax: 336-342-2733
Officers:
Daniel Falinski, Chmn. & Pres.
Ronald G. Cieslak, V.P., Secy.-Treas. & Chief Fi-
nancial Officer
Represented (legal): David Tillotson.
LPTV Stations (1):
North Carolina: WXIV-LP, Reidsville.

CAROLINA CHRISTIAN BROADCASTING CO.

Box 1616
Greenville, SC 29602
Phone: 864-244-1616
Fax: 864-292-8481
Officers:
James H. Thompson, Pres.
Norvin C. Duncan, Asst. to Pres.
Ownership: James H. Thompson, 92%; remain-
der unissued.
Represented (legal): Bechtel & Cole, Chartered.
LPTV Stations (3):
North Carolina: W66DI, Asheville; WJJV-LP,
Asheville.
South Carolina: W66DE, Florence.
LPTV Permittæes (1):
North Carolina: W47CK, Shallotte.
Other Holdings:
TV, see listing.
TV Translators.

HECTOR N. CARTAGENA

GPO 7017
Caguas, PR 00626
Phone: 787-743-0989
LPTV Permittæes (1):
Puerto Rico: W50CE, Coamo.
Other Holdings:
TV, see listing.

CARTER BROADCASTING CORP.

Suite 720
20 Park Plaza
Boston, MA 02116
Phone: 617-423-0210
Officers:
Kenneth R. Carberry, Pres.
Lorayne Carberry, V.P.

Joyce Scott, Secy.
Dale O'Hayer, Treas.
Ownership: Kenneth R. Carberry.
Represented (legal): Haley Bader & Potts PLC.
LPTV Stations (2):
Maine: WLOB-LP, Portland.
Massachusetts: WCRN-LP, Leicester.
Other Holdings:
Radio.

MICHAEL J. CARTER

1010 Samy Dr.
Tampa, FL 33613
Phone: 813-962-1473
LPTV Permittæes (2):
New Mexico: K20FI, Hobbs; K38EP, Hobbs.
Other Holdings:
MMDS, see listing.

MITCH CARTER

Box 358
Calera, OK 74730-0358
LPTV Permittæes (1):
Georgia: K30FC, Monroe.

TROY L. CASH

1002 W. 29th St. N
Wichita, KS 67204
Phone: 316-838-6885
LPTV Stations (1):
Tennessee: WJTE-LP, Jackson.

CASPER COMMUNITY COLLEGE DISTRICT

125 College Dr.
Casper, WY 82601
LPTV Stations (1):
Wyoming: K06KH, Casper.

SALVATORE J. CATERINO

240 Woodcrest Rd.
Rochester, NY 14616
Phone: 716-663-3263
LPTV Stations (1):
New York: W06BT, Greece.

CATHOLIC VIEWS BROADCASTS INC.

50 S. Franklin Turnpike
Ramsey, NJ 07446
Phone: 201-236-9336
LPTV Stations (2):
Illinois: W54AP, Blue Island.
Minnesota: K19ER, St. Paul.
LPTV Permittæes (1):
New York: W33BV, Plainview.

FRANK J. CATZ, TRUSTEE

1276 Sharon Park Dr.
Menlo Park, CA 94025
Phones: 415-854-0111; 415-854-0223
LPTV Permittæes (3):
Michigan: W14CG, Petoskey; W16BN, Petoskey.
Wisconsin: W15BN, Eagle River.

CAYO HUESO TELEVISION CORP.

Box 255
Evergreen, CO 80439
LPTV Permittæes (1):
Florida: W57DJ, Miami.

TV BOARD OF CEDAR CREEK

Box 700
Whiteriver, AZ 85941
Phone: 602-338-4129
LPTV Permittæes (1):
Arizona: K09WU, Cedar Creek.
Other Holdings:
TV Translators.

CEE INC.

Box 28
Cairo, GA 31728
Ownership: Anna P. Searcy & Floyd H. Searcy.
LPTV Stations (1):
Georgia: W02CI, Cairo & Thomasville.

CENTENARY COLLEGE

400 Jefferson St.
Hackettstown, PA 07840
Phone: 908-852-1400
LPTV Stations (1):
New Jersey: W23AZ, Hackettstown.

CENTER BROADCASTING CORP. OF NEW HAMPSHIRE

81 N. State Rd.
Concord, NH 03301
LPTV Stations (3):
New Hampshire: W39AR, Concord; W33AK,
Nashua; WYCN-LP, Nashua.
LPTV Permittæes (1):
New Hampshire: W29AT, Manchester.

CENTEX TV LTD. PARTNERSHIP

Box 708
Lawton, OK 73502
Phone: 580-355-7000
LPTV Stations (1):
Texas: KRHD-LP, Bryan.

CENTRAL AUTOMATIC MACHINING INC.

Box 7
220 Cedar St.
Tigerton, WI 54486-0007
Phone: 715-535-2627
LPTV Stations (1):
Wisconsin: W04CW, Tigerton, Marion & Wittenberg.

CENTRAL CAROLINA BROADCASTING CORP. INC.

Box 2563
151 S. Homer Blvd.
Sanford, NC 27330
Phone: 919-708-6775
Fax: 919-775-5612
Officer:
Joseph F. Tucker Jr., Pres.
LPTV Stations (1):
North Carolina: W67CD, Sanford.

CENTRAL COAST GOOD NEWS INC.

Box 17
Santa Maria, CA 93456
Phone: 805-925-1140
Officer:
Clyde Harmon, Secy.
Ownership: Non-profit corp.
LPTV Stations (2):
California: K23CL, Lompoc; KJCN-LP, Paso
Robles.

CENTRAL OHIO ASSN. OF CHRISTIAN BROADCASTERS

1282 N. Main St.
Marion, OH 43302
Phone: 740-383-1794
Fax: 740-387-6647
Officer:
David R. Aiken, Pres.
Ownership: Non-profit corp.
LPTV Stations (2):
Ohio: WXCB-LP, Delaware; WOCB-LP, Marion.

CENTRAL STATE COMMUNICATIONS

Box 750
Camp Verde, AZ 86322
LPTV Stations (1):
Arizona: K18DD, Camp Verde.

CENTRAL WYOMING COLLEGE

2660 Peck Ave.
Riverton, WY 82501
Phone: 307-856-9291
Officer:
Dr. Joanne McFarland, Pres.
Ownership: Educational institution.
Represented (legal): Fletcher, Heald & Hildreth
PLC.
TV Stations (1):
Wyoming: KCWC-TV, Lander-Riverton.
LPTV Stations (1):
Wyoming: K54EH, Evanston.
Other Holdings:
Radio.

CHAMBERS COMMUNICATIONS CORP.

Box 7009, Suite 200
2295 Coburg Rd.
Eugene, OR 97401
Phone: 541-485-5611
Fax: 541-342-2695
Officers:
Carolyn S. Chambers, Chmn. & Chief Exec. Offi-
cer
Scott Chambers, Pres.
Jack Lawrence, Exec. V.P.
Bill Nagy, Chief Operating Officer
James L. Plummer, V.P., Finance
John C. Ohm, Secy.
Ownership: Carolyn S. Chambers.
Represented (legal): Arnold, Gallagher, Saydack,
Perceil & Roberts.
LPTV Stations (1):
Oregon: K27CL, Coos Bay.
Other Holdings:
Cable, TV, see listings.
Multimedia: Chambers Production Group,
Chambers Multimedia Connection Inc.

CHANNEL 5 PUBLIC BROADCASTING INC.

1670 N. Virginia St.
Reno, NV 89503
Phone: 702-784-4555
Officers:
Richard W. Schneider, Pres. & Chief Exec. Offi-
cer
Fred Ihlow, V.P., Technology
Lee Nicholson, Chief Financial Officer
Ownership: Non-profit organization.
Represented (legal): Schwartz, Woods & Miller.
TV Stations (1):
Nevada: KNPB, Reno.
LPTV Stations (1):
Nevada: K54DA, Verdi.

CHANNEL 11 INC.

1617 Lebanon Rd.
Nashville, TN 37210
Phone: 615-889-1960
William O. Barry, Chief Exec. Officer
S. Bart Walker, Chief Operating Officer
Branch Office:
306 S. Church St.
Murfreesboro, TN 37130
Phone: 615-893-1450
Ownership: William O. Barry, 66.7%; Bart Walker
S., 33.3%.
Represented (legal): Tierney & Swift.
LPTV Stations (1):
Tennessee: WETV-LP, Murfreesboro.
Other Holdings:
Radio.

CHANNEL 19 TV CORP.

911 Massachusetts Ave.
Boston, MA 02118
Phone: 617-541-2222
Fax: 617-427-6227

LPTV Ownership

Officers:
Peter N. Cuenca, Pres.
Juan Hernandez, V.P., Mktg.
Ownership: Peter N. Cuenca.
Represented (legal): J. Dominic Monahan.
LPTV Stations (1):
Massachusetts: WCEA-LP, Boston.
Newspapers:
Massachusetts: La Semana (Spanish weekly, Dorchester).

CHANNEL 29 ASSOC.

Suite 1300
5670 Wilshire Blvd.
Los Angeles, CA 90045
Phone: 323-965-5400
Officers:
Lawrence Rogow, Pres.
Garry Spire, Secy.-Treas.
Karen Horstmanshot, Chief Financial Officer

Branch Office:
6611 Santa Monica Blvd.
Los Angeles, CA 90038
Ownership: Lawrence Rogow, 50%; Garry Spire, 50%, see Atrium Broadcasting Co.
LPTV Permittees (1):
Ohio: W47BE, Cleveland.

CHANNEL FIFTY SEVEN INC.

Suite A
6048 Cornerstone Circle W
San Diego, CA 92121
LPTV Permittees (1):
California: KTCO-LP, San Diego.

CHANNEL 57 INC.

3319 N. McColl Rd.
McAllen, TX 78501
LPTV Stations (1):
Texas: K57FE, McAllen.

CHANNEL AMERICA LPTV LICENSE SUBSIDIARY INC.

Suite 204
19 W. 21st St.
New York, NY 10010
Officers:
David Post, Chmn.
Robert Mauro, Pres.
Represented (legal): Rosenman & Colin LLP.
LPTV Stations (3):
Georgia: W55AW, Savannah.
Nebraska: K67CV, Lincoln.
West Virginia: W55AT, Huntington.
Other Holdings:
Program source: Channel America.

RICHARD CHARLES

Suite 210
9 Exchange Place
Salt Lake City, UT 84111
Phone: 714-837-5485
LPTV Permittees (2):
Missouri: K53FI, Springfield; K57GV, Springfield.

CHASE COMMUNICATIONS INC.

One Commercial Plaza
Hartford, CT 06103
Phone: 203-549-1674
Officers:
Arnold L. Chase, Pres.
Cheryl C. Freedman, Exec. V.P. & Secy.-Treas.
Ownership: D.T. Chase Enterprises Inc.
LPTV Stations (2):
Connecticut: W11BJ, Hartford; W10BQ, New Haven.

JAMES J. CHLADEK

204 E. 23rd St., 2nd Floor
New York, NY 10010
Phone: 212-576-1550

Fax: 212-576-1839
Represented (legal): Rosenman & Colin LLP.
LPTV Stations (2):
Florida: WSCF-LP, Melbourne; WPMF-LP, Miami.

CHOICE OLEAN TELEVISION STATION INC.

217 N. Union St.
Olean, NY 14760
Phone: 716-373-5838
Officer:
Charles X. Bordonaro, Pres.
Ownership: Choice Olean Television Inc.
Represented (legal): Miller & Fields.
LPTV Stations (1):
New York: WONS-LP, Olean.

CHRIST LOVES YOU BROADCASTING

Box 490
Redmond, OR 97756
LPTV Stations (1):
Oregon: K23CU, Prineville.

CHRIST VISION

Box 787
Keokuk, IA 52632
Phone: 217-847-3348
LPTV Stations (1):
Iowa: K60CL, Keokuk.

CHRISTIAN BROADCASTING COMMUNICATIONS

Box 3704
Farmington, NM 87401
LPTV Stations (1):
New Mexico: K47DR, Farmington.

CHRISTIAN BROADCASTING NETWORK

5135 Lyons Loop
Yakima, WA 98903
Phones: 509-972-0926
Fax: 509-972-0940
Officers:
Jere Irwin, Pres.
Eleanor Fasano, Secy.-Treas.
Represented (legal): Joseph E. Dunne III.
LPTV Stations (2):
Washington: K39DM, Ellensburg; KDHW-LP, Yakima.
Other Holdings:
Program source: 8.7% interest in International Family Entertainment Inc.

CHRISTIAN BROADCASTING OF IDAHO INC.

241 Main Ave. W
Twin Falls, ID 83303
Officers:
Michael Kestler, Pres.
Danny R. Basham, V.P.
Nora Kestler, Secy.-Treas.
LPTV Stations (1):
Idaho: KTYJ-LP, Coeur d'Alene.
LPTV Permittees (2):
Idaho: K27FT, Twin Falls; K45FF, Twin Falls.

THE CHRISTIAN CENTER INC.

Box 14
Rte. 11
Marietta, OH 45750
Phone: 740-373-0867
Officer:
Stan Wells, Pres.
LPTV Stations (1):
Ohio: W26AL, Marietta.

CHRISTIAN FAITH BROADCAST INC.

Box 247
3809 Maple Ave.
Castalia, OH 44824
Phone: 419-684-5311
LPTV Stations (1):
Ohio: W33BW, Ashland.

CHRISTIAN FAMILY NETWORK TELEVISION

1200 9th St.
Wichita Falls, TX 76301
Phone: 940-322-6229
Fax: 940-723-1031
Officers:
Rod Payne, Pres.
Steve Cookingham, Chief Exec. Officer
Erwin Davenport, Chief Operating Officer
Susan Anderson, Secy.-Treas.
Bobby Redwine, Chief Financial Officer
Represented (legal): Joseph E. Dunne III.
LPTV Stations (2):
Texas: K20DN, Wichita Falls; K30DJ, Wichita Falls.

CHRISTIAN LIFE BROADCASTING

2125 W. 900 South
West Jordan, UT 84088
Phone: 801-484-4331
Officers:
John M. Peterson, Pres.
Tom Schwartz, V.P.
Debbie Bess, Secy.
Robert Scharffenberg, Chief Financial Officer
LPTV Stations (1):
Utah: KUCL-LP, Salt Lake City.

CHRISTIANS INCORPORATED FOR CHRIST INC.

Box 7940
Branson, MO 65615-7940
Phones: 417-336-3945; 417-337-5503
Officers:
Anna Lee Fuller, Pres.
Keith O'Neil, V.P. & Chief Operating Officer
Jimmie Sue Smith, Secy.-Treas.
Ownership: Keith O'Neil.
LPTV Stations (4):
Arkansas: K18EG, Eureka Springs; K23DU, Harrison; K20CT, Springdale.
Missouri: K25BD, Branson.

CHURCH OF THE ROCK INC.

Box 1341
46639 U.S. Hwy. 280
Sylacauga, AL 35150
LPTV Stations (1):
Alabama: WOIL-LP, Talladega.
LPTV Permittees (1):
Alabama: W63CK, Sylacauga.

CIBECUE TV BOARD

Box 700
Whiteriver, AZ 85941
Phone: 602-338-4129
LPTV Permittees (1):
Arizona: K09WW, Cibecue.

CIRCLE TV BOOSTER CLUB INC.

Box 6
Brockway, MT 59214
Phone: 406-485-3550
Officers:
Dale Bond, Pres.
Edwin Moos, V.P.
Robert T. Hoover, Secy.
Eugene Schull, Treas.
LPTV Stations (1):
Montana: K14AG, Circle.

CITIZENS TELEVISION SYSTEMS INC.

c/o Medaille College
18 Agassiz Circle
Buffalo, NY 14214
Phones: 716-884-1898; 716-884-3281
Fax: 716-884-0291
LPTV Stations (1):
New York: WFHW-LP, Buffalo.

CITRUS COUNTY ASSN. FOR RETARDED CITIZENS

1315 N. Van Nortwick Rd.
Lecanto, FL 34461
Phones: 904-795-4419; 904-795-5541
Fax: 904-795-1805
LPTV Stations (1):
Florida: WYKE-LP, Inglis/Yankeetown.

CIVIC LIGHT INC.

Suite 706
2850 6th Ave.
San Diego, CA 92103
Phone: 619-299-6363
Fax: 619-298-5371
Officers:
John M. Willkie, Pres. & Chief Exec. Officer
Karl Fackler, Chief Financial Officer
Ownership: John M. Willkie, 39.28%; Karl F. Fackler, 38.27%; Eric Kravitz, 4.29%.
Represented (legal): Robert M. Well.
LPTV Stations (1):
California: K63EN, San Diego.

C L & O TRANSLATOR SYSTEM INC.

Box 87
Lipscomb, TX 79056
LPTV Stations (2):
Texas: K47BP, Booker; K31CD, Canadian.

ETTIE CLARK

660 County Rd. 123
Berry, AL 35546
Phone: 205-689-5218
Fax: 205-689-8899
LPTV Stations (2):
Alabama: W5FG-LP, Berry; W5SS-LP, Berry.

SUSAN CLARKE

87 Lake St.
Rouses Point, NY 12901
Phone: 518-297-2727
Fax: 518-297-3377
LPTV Permittees (1):
Vermont: W14CK, Newport.

CLARKS FORK VALLEY TV DISTRICT NO. 1

Box 30
Bridger, MT 59014
Officer:
Laura Chambers, Secy.-Treas.
LPTV Stations (1):
Montana: K63EA, Bridger.

CLEAR CHANNEL BROADCASTING INC.

Suite 600
200 Concord Plaza
San Antonio, TX 78216
Phone: 210-822-2828
Officers:
L. Lowry Mays, Chief Exec. Officer
Mark Mays, Pres.
Ownership: Clear Channel Communications Inc.
L. Lowry Mays, controlling stockholder.
Represented (legal): Wiley, Rein & Fielding.
LPTV Stations (3):
Kansas: KSAS-LP, Dodge City; KSCC-LP, Great Bend.

New Mexico: K59DB, Albuquerque.
LPTV Permitees (1):
Kansas: KAAS-LP, Garden City.
Other Holdings:
TV, see listing.
Radio, TV Translators.

NORMAN CLOUTIER

205 Sacco Ave.
Old Orchard Beach, ME 04064
Phone: 207-934-2201
LPTV Stations (1):
Tennessee: W2880, Acton.

CLUB COMMUNICATIONS

1129 Comal Dr.
Corpus Christi, TX 78407
Phones: 512-575-5555; 512-814-9830
Fax: 512-855-2718
Ownership: Dr. Michael Mintz, 49.9%; Ben Benavides, 25.1%; Jerald Benavides, 25%.
LPTV Stations (3):
Texas: K28GR, Victoria; KBGS-LP, Victoria; KCPV-LP, Victoria.

JAY B. CLUTE

67 Front Ave.
Salamanca, NY 14779
LPTV Permitees (1):
Missouri: K55HU, Joplin.

COASTLINE COMMUNICATIONS INC.

1231 Carmen Dr.
Glendale, CA 91207
LPTV Stations (1):
California: K49EK, Santa Barbara.

GARY M. COCOLA FAMILY TRUST

706 W. Herndon Ave.
Fresno, CA 93650
Phone: 559-435-7000
Fax: 559-435-3201
Ownership: Gary M. Cocola, Trustee.
Represented (legal): Dow, Lohnes & Albertson PLLC.
LPTV Stations (16):
California: K08MD, Arroyo Grande; KBFK-LP, Bakersfield; KJOI-LP, Bakersfield; K48DY, Coalinga; KJKZ-LP, Fresno; KMCF-LP, Fresno; KQJA-LP, Fresno; KSDH-LP, Fresno; K66CQ, O'Neals; KCWB-LP, Reedley; KSAO-LP, Sacramento; KSTV-LP, Sacramento; K62EZ, Santa Maria; K57HZ, Taft; K35FU, Visalia.
Idaho: K33DT, Boise-Nampa-Caldwell.
LPTV Permitees (1):
California: KVHF-LP, Fresno.
Other Holdings:
TV, see listing.

BRUCE COLE

No. 462
2852 Willamette
Eugene, OR 97405
Phone: 503-465-9442
LPTV Stations (1):
Hawaii: K30ER, Hilo.
LPTV Permitees (1):
Hawaii: K61GR, Hilo.

ROLANDO COLLANTES

Box 2040
Tulare, CA 93275
Phone: 209-686-1370
Fax: 209-685-1394
LPTV Stations (1):
Utah: K66FN, Salt Lake City.

COLSTRIP PUBLIC SCHOOLS

Box 159

206 Olive Dr.
Colstrip, MT 59323
Phones: 406-748-2271; 406-748-2920
Fax: 406-748-2268
LPTV Stations (1):
Montana: K28CB, Colstrip.

COLSTRIP TV TAX DISTRICT

Box 52
Colstrip, MT 59323
LPTV Stations (1):
Montana: K07WJ, Colstrip.

COLUMBIA TELEVISION BROADCASTERS INC.

5807 Shakespeare Rd.
Columbia, SC 29204
Phone: 803-754-7525
Fax: 803-754-6147
Officers:
Cy N. Bahakel, Pres.
Beverly Poston, V.P.
Ownership: Bahakel Communications Ltd., see listing in Ownership of Commercial TV Stations.
LPTV Stations (1):
South Carolina: W17AE, Orangeburg.

COMANCHE ENTERPRISES

Box 30552
Billings, MT 59107
Phone: 406-656-3551
LPTV Permitees (1):
Montana: K36EZ, Billings.

COMCORP OF LOUISIANA LICENSE CORP.

Suite 300
700 St. John St.
Lafayette, LA 70501-6761
LPTV Stations (2):
Louisiana: K46DG, Lafayette; KLAF-LP, Opelousas.

COMMERCIAL BROADCASTING CORP.

Suite 126
3761 E. Lincolnway
Cheyenne, WY 82001
LPTV Stations (4):
California: K25DU, San Diego.
Georgia: WIRE-LP, Atlanta.
Ohio: WRAP-LP, Cleveland.
Texas: K31FA, Hillsboro.
LPTV Permitees (2):
Pennsylvania: W63CO, Philadelphia.
Texas: K62CY, Waco.

COMMONWEALTH BROADCASTING

277 Garrison Ave.
Staten Island, NY 10314
Officers:
Robert Neuhaus, Chmn. & Chief Operating Officer
John Davenport, Pres.
Richard Franklin, Chief Exec. Officer
Barbara Neuhaus, V.P., Pennsylvania & Secy.
Gregory Argila, Treas.
Joseph Scaramuzzo, Chief Financial Officer

Branch Offices:
Box 796
Milford, PA 18337
Phone: 717-296-4338

Box 824
Keysville, VA 23947
Phone: 800-442-3085
Represented (legal): James Bradford Ramsay.
LPTV Stations (1):
Pennsylvania: W18BN, Scranton.

COMMUNICATIONS CORP. OF AMERICA

Box 53708
Lafayette, LA 70505
Phone: 337-237-1142
Fax: 337-237-1373
Officers:
Thomas R. Galloway Sr., Chmn., Chief Exec. Officer & Treas.
Doyle Wayne Elmore, Pres., Chief Financial Officer & Secy.
Clark L. White, V.P.
Ownership: Thomas R. Galloway Sr.
LPTV Stations (2):
Indiana: W56DN, Evansville; WTSN-LP, Evansville.
LPTV Permitees (1):
Louisiana: K07VZ, Shreveport.
Other Holdings:
TV, see listing.
Radio, TV Translators.

COMMUNICATIONS ENGINEERING INC.

3610 S. Highlands Dr.
Las Vegas, NV 89103
Ownership: Birger Brinck-Lund, Pres.
LPTV Stations (1):
Nevada: K55EW, Pahrump.

COMMUNICATIONS TRANSMISSION NETWORK

1905 N. Rancho Rd.
Las Vegas, NV 89106
Phone: 702-896-5457
LPTV Stations (1):
Texas: KXPX-LP, Corpus Christi.

COMMUNITY NEWS TELEVISION INC.

101 S. Spencer St.
Dalton, GA 30721
LPTV Stations (1):
Georgia: W66BA, Dalton.

COMMUNITY SERVICE TV CO.

Box 2090
Del Mar, CA 92014
LPTV Permitees (2):
Arizona: K51EI, Phoenix.
California: K31FC, San Diego.

COMMUNITY TELEVISION DEVELOPMENT

Suite 229
5722 Flamingo Rd.
Fort Lauderdale, FL 33330
LPTV Stations (1):
New Mexico: K16EB, Hobbs.

CONCILIO MISION CHRISTIANA FUENTE DE AGUA VIVA INC.

Box 3986
Carolina, PR 00984-3986
Phone: 787-750-4090
Officers:
Fort Radolfo, Pres.
Rosado E. Luis, Secy.
Enarcacion William, Treas.
Ownership: Rodolfo Font, 33.33%; Luis E. Rosado, 33.33%; William Encarnacion, 33.33%.
TV Stations (1):
Puerto Rico: WQHA, Aguada (CP).
LPTV Permitees (1):
Florida: W47AL, Orlando.

CONCORDE VENTURES LTD.

Box 2305
Point Roberts, WA 98281
Phone: 360-945-1829

Officers:
Ron Nelson, Pres.
Leslie Agron, V.P. & Chief Operating Officer
Represented (legal): Shaw Pittman.
LPTV Permitees (2):
Washington: K15FB, Point Roberts; K29CP, Point Roberts.

CONNECTICUT HOME THEATRE

682 Argyle Rd.
Brooklyn, NY 11230
Phone: 718-282-9090
Fax: 718-469-0881
Ownership: John Mester. Mester is also principal of Mester's TV, see listing.
LPTV Permitees (1):
New York: W30AJ, Syracuse.

CONRAD KNIGHT & CO. INC.

212 Sterling Ave.
Martinsville, VA 24112
Phone: 540-638-8794
LPTV Permitees (1):
Virginia: W58CR, Christiansburg.

CONTINENTAL TELEVISION NETWORK INC.

118 6th St. S
Great Falls, MT 59401
Phone: 406-761-8816
Fax: 406-454-3484
Officers:
James Colla, Pres.
Penny Adkins, V.P.
Ownership: James Colla, 70%; William Cordingley, 12.5%; L. A. Donohue, 12.5%; Penny Adkins, 2.5%; Cheryl A. Cordeiro, 2.5%.
Represented (legal): Reddy, Begley & McCormick; Dorsey & Whitney.
LPTV Permitees (1):
Montana: KTMF-LP, Kalispell.
Other Holdings:
TV, see listing.

MALCOLM C. COOK SR.

29811 Hayden Dr.
Orange Beach, AL 36561
Phone: 205-981-3861
LPTV Permitees (3):
Arkansas: K48EP, El Dorado; K53FB, El Dorado.
Iowa: K65GA, Ottumwa.

GEORGE E. COOPER

6113 N. McCaffrey
Fresno, CA 93772
Phone: 800-949-8826
Fax: 559-277-9188
LPTV Stations (1):
California: KGEC-LP, Redding.

COOPERATIVE TELEVISION ASSN. OF SOUTHERN MINNESOTA

Box 8
Hwy. 169 S
Mankato, MN 56002-0008
Phone: 507-387-7963
Fax: 507-387-1264
Officer:
Floyd V. Olson, Chmn.
LPTV Stations (8):
Minnesota: K16CG, St. James; K21DG, St. James; K24CP, St. James; K26CS, St. James; K35DC, St. James; K38CD, St. James; K40BU, St. James; K42AV, St. James.
LPTV Permitees (5):
Minnesota: K22FL, Chandler; K26FJ, Chandler; K38FK, Chandler; K51EU, Chandler; K57GG, Chandler.

JOSEPH A. CORBIN

846 East 815 South

LPTV Ownership

Alpine, UT 84004
LPTV Permitees (4):
Idaho: K55HN, Rexburg; K57HI, Rexburg;
K65GT, Rexburg; K67HA, Rexburg.

VICTOR T. CORBIN

846 E. Stonehedge Lane
Alpine, UT 84004
LPTV Permitees (2):
Idaho: K38FA, Rexburg; K64FL, Rexburg.

CORNERSTONE FAITH CENTER

6000 E. Gordon St.
Sioux City, IA 51106
LPTV Stations (1):
Iowa: K54GK, Sioux City.

CORNERSTONE TELEVISION INC.

Rte. 48
Signal Hill Dr.
Wall, PA 15148-1499
Phone: 412-824-3930
Fax: 412-824-5442

Officers:
R. Russell Bidder, Chmn. & Chief Exec. Officer
Oleen Eagle, Pres. & Chief Operating Officer
David Skeba, V.P.
Blake Richert, V.P.
Dolores Richert, Secy.
Ownership: Non-profit organization. Michelle Agatson, Oleen Eagle, William Kofmehl, Dr. Mitchell Nickols, William Pendleton, William Roemer, Richard Simmons, & Gary Tustin, jointly.

Represented (legal): Dow, Lohnes & Albertson PLLC.

LPTV Stations (1):
Pennsylvania: W50BF, Sharon.

Other Holdings:
TV, see listing.

CORPORACION ADVENTISTA DEL SEPTIMO DIA DEL OESTE

Box 1629
Mayaguez, PR 00681
LPTV Stations (1):
Puerto Rico: WTPM-LP, Mayaguez & Anasco.

COSTA DE ORO TELEVISION INC.

Suite 204
15304 Sunset Blvd.
Pacific Palisades, CA 90272
Phone: 818-757-7583
Fax: 818-757-7533

Officer:
Walter F. Ulloa, Chmn. & Chief Exec. Officer
Ownership: Walter F. Ulloa. For Ulloa's other interests, see Entravision Communications Corp.

Represented (legal): Thompson, Hine & Flory.
LPTV Stations (3):
California: K59FV, San Bernardino; K44FD, San Luis Obispo; K44DT, Simi Valley.

LPTV Permitees (1):
California: K25FV, Santa Maria.
Other Holdings:
TV, see listing.

COUNCIL TREE COMMUNICATIONS

Suite 211
2919 17th Ave.
Longmont, CO 80503
Phone: 303-678-1844
Fax: 303-678-1859

Officer:
Steve C. Hillard, Pres.
Ownership: Madison Dearborn Capital Partners II LP, 49.17%; Toronto Dominion Capital Inc., 25%; Arctic Slope Regional Corp., 24.59%; Stephen C. Hillard, 1.24%.

LPTV Stations (1):
Colorado: K34FB, Pueblo.

Other Holdings:
TV, see listing.
Radio.

COUNTRY ROAD COMMUNICATIONS INC.

5926 Pine Arbor
Houston, TX 77066
Phone: 713-893-7386
LPTV Stations (2):
Arkansas: K66FM, Fort Smith; K68ET, Fort Smith.
LPTV Permitees (1):
Arkansas: K43EZ, Fort Smith.

GARRETT COURNOYER

Box 265
Marty, SD 57361
Phone: 605-384-5552
LPTV Permitees (4):
South Dakota: K20FE, Pickstown; K64FE, Pickstown; K38ER, Pickstown, Wagner & Lake Andes; K40EW, Pickstown, Wagner & Lake Andes.

COWSERT FAMILY LLC

2400 N. Taylor
Little Rock, AR 72207
LPTV Stations (1):
Arkansas: KJLR-LP, Little Rock.
LPTV Permitees (1):
Arkansas: KZJG-LP, Little Rock.

CRAIG MINISTRIES INC.

345 Main Rd.
Orono, ME 04473
Phone: 207-866-2000
Fax: 207-866-0860
Officers:
Sherwood Craig, Chmn. & Chief Exec. Officer
Vern Craig, V.P.
LPTV Stations (2):
Maine: W56DD, Bridgton; W64BY, Rockland.
LPTV Permitees (1):
Maine: W29CA, Brunswick.

SHERWOOD H. CRAIG

345 Main St.
Orono, ME 04473
Phone: 207-866-2000
Fax: 207-866-0860
LPTV Stations (2):
Maine: W30BF, Bangor; W57AP, Portland.

CRAWFORD BROADCASTING CO. INC.

Box 839
Bucyrus, OH 44820
LPTV Stations (2):
Ohio: W54AF, Bucyrus; WBKA-LP, Bucyrus.

CROSSROADS COMMUNICATIONS CO.

Box 7
Carpentersville, IL 60110
LPTV Permitees (1):
South Dakota: K40DN, Huron.

BRENT D. CROWDER

504 3rd. St.
Nenana, AK 99760
LPTV Permitees (1):
Arkansas: K22ES, Batesville.

CRUZE ELECTRONICS

Box 397
1905 Palo Dr.
Memphis, TN 79245
Phone: 806-259-2879
Ownership: Arnold Cruze.

LPTV Stations (1):
Texas: K44AK, Memphis/Lakeview/Estelline.

CT&T BROADCASTING INC.

35 Bonner St.
Stamford, CT 06902
LPTV Permitees (1):
Connecticut: W33BS, Darien.

CTN BUTTE INC.

505 W. Park
Butte, MT 59701
Phone: 406-782-7185
Fax: 406-723-9269
Officers:
James M. Colla, Pres.
Cheryl A. Cordeiro, Chief Operating Officer
Penny Adkins, V.P.
LPTV Stations (1):
Montana: KQWB-LP, Bozeman.

JULIA S. CUEVO

6116 Highboro Dr.
Bethesda, MD 20817
LPTV Stations (2):
District of Columbia: WIAV-LP, Washington.
New Jersey: WQAV-LP, Atlantic City.
LPTV Permitees (1):
Maryland: WRAV-LP, Ocean City.

D'AMICO BROTHERS BROADCASTING

155 13th St.
Del Mar, CA 92014
LPTV Stations (1):
California: K26FA, Vista.

THOMAS B. DANIELS

5081 Rivers Ave.
North Charleston, SC 29418
Phone: 803-744-7497
LPTV Stations (1):
South Carolina: W57DI, North Charleston.
LPTV Permitees (1):
South Carolina: WJNL-LP, North Charleston.

JOHN D. DAVIES

1289 Hookston Rd.
Loleta, CA 95551
LPTV Permitees (1):
Arkansas: K69GT, Batesville.

LYLE W. DAVIS

551 East 250 North
Centerville, UT 84060
Phone: 801-292-4517
LPTV Permitees (1):
Montana: K46DZ, KallsPELL.

MARIE DAVIS

551 East 250 North
Centerville, UT 84060
LPTV Permitees (3):
Idaho: K53FQ, Rexburg.
Montana: K48FP, Bozeman; K40FA, KallsPELL.

PEGGY L. DAVIS

Box 932
Neosho, MO 64850
Phone: 417-451-1440
LPTV Stations (1):
Missouri: K38DD, Monett.

DAY STAR BROADCASTING CORP.

Box 1073
Norman, OK 73070
Phone: 405-329-7827
Officers:
Charles W. McDonald, Pres.
Patricia A. McDonald, V.P.
Sabrina A. Gulce, Secy.

Johannie E. Merritt, Treas.
Ownership: Charles W. McDonald, 20%; Patricia A. McDonald, 20%; Sabrina A. Gulce, 20%; Johannie E. Merritt, 20%; Charles W. McDonald Jr., 20%.

LPTV Stations (1):
Oklahoma: KDSA-LP, Norman-Oklahoma City.

DAY STAR MINISTRIES

Box 213A
RR 2
Greenfield, TN 38230
LPTV Stations (1):
Tennessee: WQ2BT, Sharon-Greenfield.

DBB PARTNERSHIP

2700 Chain Bridge Rd. NW
Washington, DC 20016
Phone: 202-966-2167
LPTV Permitees (1):
Missouri: K58EX, Springfield.

JAMES DE LA HOYDE

855 W. Abbey Dr.
Medina, OH 44256
LPTV Permitees (1):
Michigan: W64CK, Petoskey.

NANCY DEBOER LIVING TRUST

1261 Harding
Conklin, MI 49403
Phone: 616-898-2179
LPTV Permitees (1):
Missouri: K64EW, Poplar Bluff.

DELMARVA BROADCAST SERVICE GP

202 Downtown Plaza
Salisbury, MD 21801
Ownership: Marion Brechner & Berl Brechner.
Brechners also have interest in Brechner Management Co., see listing.
LPTV Stations (1):
Delaware: W08DO, Dover.
Other Holdings:
TV, see listing.

DESERT BROADCASTING INC.

Box 4311
Palm Springs, CA 92263
Ownership: Methuselah Media Inc., majority owner.
LPTV Stations (2):
California: K19DH, Indio; K53EL, Indio.

EDNA F. DESMOND

312 W. Cromwell
Fresno, CA 93711
Phone: 209-435-9648
LPTV Permitees (1):
Wyoming: K30EX, Casper.

J. F. DESMOND

1742 E. Griffith Way
Fresno, CA 93726
LPTV Permitees (2):
Arkansas: K64EI, Pine Bluff.
Maine: W55CK, Lewiston.

ROBERT E. & ROSALIE T. DETTLE

227 Segne Place
Santa Cruz, CA 95060
LPTV Permitees (1):
Idaho: K60FH, Boise.

DENNIS J. DEVLIN

34134 Michigan Ave.
Wayne, MI 48184
Phone: 313-728-8981

LPTV Permits (3):
Wisconsin: W42CE, La Crosse; W54CE, La Crosse; W63CM, La Crosse.

T. E. DICKERSON

Box 345
Rte. 1
Moulton, TX 77975
Phones: 512-596-7585; 361-596-7585
LPTV Permits (1):
Missouri: K52FC, Joplin.

LESTER J. DIETZ

Box 637
Ukiah, CA 95482
Phone: 707-462-3747
LPTV Stations (1):
California: K61CJ, Laytonville/Branscomb/Fort Bragg.

DIGITAL ENTERTAINMENT CORP.

Suite 1009
100 N. Main St.
Memphis, TN 38103
LPTV Permits (1):
Tennessee: W14CF, Memphis.

JOHN DIGIUSEPPE

1206 Capitol St.
Harrisburg, PA 17102
LPTV Permits (4):
California: K31EW, Eureka.
Kentucky: W51CK, Talbert.
Michigan: W66CY, Petoskey.
Missouri: K47FB, Cape Girardeau.

DISPATCH BROADCAST GROUP

Box 1010
Columbus, OH 43216
Phone: 614-460-3700
Fax: 614-460-2812
Officers:
Michael J. Florie, Pres. & Chief Exec. Officer
Thomas S. Stewart, V.P. & Gen. Mgr.
Marvin Born, V.P. Engineering
Gerald E. Cary, Chief Financial Officer
Ownership: Dispatch Printing Co.
Represented (legal): Sidley & Austin.
LPTV Stations (1):
Indiana: WALV-LP, Indianapolis.
Other Holdings:
TV, see listing.
Newspapers, radio.

TONY DOCK

4800 Corporate Dr.
West Des Moines, IA 50266
LPTV Stations (1):
South Dakota: K42CC, Sioux Falls.

DOMINION BROADCASTING NETWORK INC.

212 Starling Ave.
Martinsville, VA 24112
LPTV Stations (1):
Virginia: W55CC, Danville.

CHARLOTTE DONALDSON

Box 921
Durant, OK 74701
Phone: 405-924-1407
LPTV Permits (1):
Oklahoma: K31ER, Kenefic.

CHRIS DONALDSON

Box 921
Durant, OK 74701
LPTV Permits (1):
Texas: K38EN, Abilene.

DOVE BROADCASTING INC.

3409 Rutherford Rd. Extension
Taylors, SC 29687
Officers:
James H. Thompson, Pres.
Joanne U. Thompson, V.P.
Fred Crain, Secy.
Ownership: James H. Thompson, 20%; Joanne U. Thompson, 20%; Fred Crain, 20%; Frances Crain, 20%; Cliff Claeson, 20%.

LPTV Stations (1):
South Carolina: W29CN, Columbia-Orangeburg.
Other Holdings:
TV, see listing.

DP & K INC.

Box 996
Buckhannon, WV 26201
Phone: 304-472-8648
Fax: 304-472-8649
Officers:
Donald E. Clark, Pres.
Michael Harding, Chief Exec. Officer
Mary A. Dean, Secy.
Ownership: Donald E. Clark, voting stock, 75%; Peggy S. Clark, voting stock, 25%.
LPTV Stations (1):
Michigan: W31BK, Menominee.
Other Holdings:
TV, see listing.

H. LEON DRYE JR.

Box 518
Beaver, WV 25813
Phone: 304-255-1501
LPTV Permits (1):
South Carolina: W55CE, Garden City.

DUCESNE COUNTY

Box 270
Duchesne, UT 84021
Officers:
Larry A. Ross, Commissioner, Chmn.
Guy Thayne, Commissioner
Diane Freston, Duchesne County Clerk
LPTV Stations (1):
Utah: K23DR, Roosevelt.

JOHN DUDECK

11672 Harborside Circle N
Largo, FL 33773
LPTV Permits (2):
Georgia: W17BS, Augusta.
New Mexico: K63FD, Hobbs.
Other Holdings:
Dudeck is a principal of Rocz Dudeck Leas Partnership, see listing in MDS & MMDS Ownership.

MURRAY DUFFY

Box 777
699 Bozeman
Bozeman, MT 59715
LPTV Stations (1):
Montana: K11UJ, Bozeman.

DULUTH DATACASTING PARTNERS GP

Suite 108
860 U.S. Hwy. 1
North Palm Beach, FL 33408
Phone: 800-948-7101
LPTV Stations (1):
Minnesota: K56FH, Duluth.

DULUTH TV PARTNERS GP

Suite 108
860 U.S. Hwy. 1
North Palm Beach, FL 33408
Phone: 561-694-8420

Communications Daily

The Authoritative News Service of
Electronic Communications
For Information, call 800-771-9202

LPTV Stations (1):
Minnesota: KDUL-LP, Duluth.

DUNES TELEVISION NETWORK INC.

72 Hillcrest Rd.
Portage, IN 46368
Officers:
Richard Hutter, Pres.
Thomas W. Tittle, Chief Operating Officer & Secy.-Treas.
LPTV Stations (1):
Indiana: W13BQ, Portage.

JERRY WAYNE DUNN

2905 La Foret Dr.
Selma, AL 36701
Phone: 205-875-4037
LPTV Permits (4):
Mississippi: W20BR, Montrose; W42CG, Montrose; W54CF, Montrose; W62CT, Montrose.

MITZI DUNN

2503 Lincoln Dr.
Selma, AL 36701
Phone: 205-875-4037
LPTV Permits (4):
Mississippi: W17BX, Montrose; W36CA, Montrose; W46CP, Montrose; W68DC, Montrose.

FERNAND L. DUQUETTE

PH 3
3855 S. Atlantic Ave.
Daytona Beach Shores, FL 32127
Phone: 904-756-4765
LPTV Permits (3):
Wisconsin: W56DJ, La Crosse; W61CW, La Crosse; W69DM, La Crosse.

MICHAEL R. DURCH

Box 855
Kula, HI 96790
LPTV Stations (1):
Hawaii: KUKO-LP, Haleakala.

SUSAN DURCH

Box 855
Kula, HI 96790
Phone: 808-244-6061
Fax: 808-244-6049
LPTV Stations (1):
Hawaii: KUPA-LP, Wailuku.

MONTI R. DURHAM

9 Elderglen
Irvine, CA 92714
Phone: 714-786-6060
LPTV Permits (1):
Missouri: K65FM, Eldridge & Lebanon.

DYERSBURG BROADCASTERS

6729 Hwy. 104 E
Dyersburg, TN 38024
Phone: 901-286-5990
LPTV Permits (1):
Tennessee: WDYR-LP, Dyersburg.

EAGLE COMMUNICATIONS INC.

340 W. Main
Missoula, MT 59802
Phone: 406-721-2063
Fax: 406-721-2083
Officer:
Marshall Noecker, Pres.
Ownership: Lamco Communications Inc., see listing in Ownership of Commercial TV Stations.
LPTV Permits (1):
Montana: K14IU, Frenchtown.

EAGLE NEST TV ASSN.

Box 372
Angel Fire, NM 87710
LPTV Stations (1):
New Mexico: K35BZ, Eagle Nest.

EAGLE PASS NEWS GUIDE

1342 Main St.
Eagle Pass, TX 78852
LPTV Permits (1):
Texas: K12PA, Eagle Pass.

JAMES DONALD EARLEY

3447 Loma Lane
Birmingham, AL 35216
LPTV Stations (1):
Alabama: WOTM-LP, Montevallo.

EAST SIDE ENTERPRISES

857 Daisy Circle
Hudson, WI 54016
LPTV Stations (5):
Iowa: K33ED, Iowa Falls; K57GN, Iowa Falls; K59FM, Iowa Falls; K49DZ, Iowa Falls & Radcliffe; K51EP, Iowa Falls & Radcliffe.

EASTERN SATELLITE SERVICES INC.

Box 922
Humacao, PR 00972-0922
Phone: 787-893-3510
Fax: 787-266-3887
Officers:
Raul W. Yumet, Chmn. & Pres.
Liliana Yumet, Secy.-Treas.
Victor Rodriguez, Chief Financial Officer
Ownership: Liliana M. Yumet & Raul W. Yumet, Principals.
Represented (legal): Raul W. Yumet.
LPTV Stations (1):
Puerto Rico: W46AZ, San Juan.

ECHONET CORP.

Box 255
Evergreen, CO 80439
Officers:
Charles Ergen, Pres.
David M. Drucker, V.P.
Candy M. Ergen, Secy.-Treas.
Ownership: Candy M. Ergen, 40%; Charles Ergen, 40%; David M. Drucker, 20%. See Drucker also under listings for Green TV Corp. & WEYS Television Corp. Charles Ergen is principal of DBS provider EchoStar.
LPTV Stations (1):
Wyoming: K49AY, Cheyenne.
LPTV Permits (1):
New Mexico: K27CX, Albuquerque.

LPTV Ownership

Other Holdings:
MMDS, TV, see listings.

E-DA-HOE INC.

Box 1568
Sun Valley, ID 83353
Officer:
Clint Stennett, Pres.
John McCaw, V.P.
Ownership: Clint Stennett, 75%; John McCaw, 25%.

Represented (legal): Shaw Pittman.
LPTV Stations (2):
Idaho: KSVX-LP, Halley; KSVT-LP, Ketchum.

ELIZABETH CITY STATE UNIVERSITY

1704 Weeksville Rd.
Elizabeth City, NC 27909
Phone: 919-335-3690
Fax: 919-335-3770
LPTV Stations (2):
North Carolina: W18BB, Elizabeth City; W46BV, Elizabeth City.

ELKO TELEVISION DISTRICT

Box 456
Elko, NV 89801
Phone: 775-778-0561
Fax: 775-738-4712
Officers:
Charles E. D'Asto, Pres.
Stanley Zunino, Secy.-Treas.
LPTV Stations (2):
Nevada: K15EE, Elko; K06MK, Elko & Spring Creek.

RUTH E. ELLERBECK

Suite 350
710 N. Post Oak Rd.
Houston, TX 77024
Phone: 713-975-1133
LPTV Stations (2):
Arkansas: K14JJ, Fort Smith; K36EH, Fort Smith.

DAVID ELLINGTON

Box 617
Webb, MS 38966
Phone: 601-375-9212
LPTV Stations (3):
Mississippi: WPRQ-LP, Clarksdale; WHCQ-LP, Cleveland; WEBU-LP, Webb.

EMMIS BROADCASTING CORP.

Suite 310
4400 Lakeside Dr.
Burbank, CA 91505
Ownership: Jeffrey H. Smulyan, Chmn., 78.8%.
LPTV Stations (1):
Florida: W04CN, Cocoa Rockledge.
LPTV Permittees (2):
Michigan: W48BW, Grand Rapids; W67DJ, Grand Rapids.
Other Holdings:
TV, see listing.

ENCINO WIRELESS NO. 1

Suite 17
11853 Kling St.
North Hollywood, CA 91607
Phone: 818-769-1513
Officers:
Richard Rank, Chmn.
Conrad Marshall, Pres.
James Stover, V.P. & Secy.
Represented (legal): Rini, Coran & Lancellotta PC.
LPTV Permittees (3):
North Carolina: W41BS, Midway; W44BK, Midway; W52BY, Midway.

ENGLE BROADCASTING

Box 288
Cedar Brook, NJ 08018
Phone: 609-767-8884
Fax: 609-768-9084
LPTV Stations (1):
New Jersey: WPSJ-LP, Hammonton, Berlin, Williamstown & Winslow.
LPTV Permittees (1):
New Jersey: W24CN, Cherry Hill-Medford.

ENGLIS COMMUNICATIONS INC.

Box 42616
Santa Barbara, CA 93140-2616
Phone: 805-692-9314
Fax: 805-963-7416
Ownership: Steven B. Engles, Pres.
Represented (legal): Fletcher, Heald & Hildreth PLC.
LPTV Permittees (1):
Kentucky: WQWQ-LP, Paducah.

ENTRAVISION COMMUNICATIONS CORP.

Suite 6000 W
2425 Olympic Blvd.
Santa Monica, CA 90404
Phone: 310-447-3870
Officers:
Walter F. Ulloa, Chmn. & Chief Exec. Officer
Philip C. Wilkinson, Pres. & Chief Operating Officer
Paul A. Zevnik, Secy.
Ownership: Walter F. Ulloa, 10.5% total assets, 33% voting; Philip C. Wilkinson, 10.5% total assets, 33% voting; Paul A. Zevnik, 4.3% total assets 13% voting; Univision Communications Inc., 21% total assets, 6% voting; remainder publicly held.
LPTV Stations (10):
California: KVER-LP, Indio; K05JY, Indio; K28ET, Palm Springs; KBNT-LP, San Diego.
Colorado: K36FB, Denver; KGHB-LP, Pueblo.
District of Columbia: WMDO-LP, Washington.
Florida: WVEN-LP, Orlando; WVEA-LP, Tampa.
New Mexico: K48AM, Albuquerque.
Texas: K22FP, Amarillo; KBZD-LP, Lubbock; K31DM, San Angelo.
LPTV Permittees (1):
California: K05JY, Indio.
Other Holdings:
TV, see listing.

EQUITY BROADCASTING CORP.

Suite 400
One Shackelford Dr.
Little Rock, AR 72211
Phones: 501-219-2400; 501-221-0400
Fax: 501-221-1101
Officers:
Larry E. Morton, Chmn., Pres. & Chief Exec. Officer
Steven Soldingier, Chief Operating Officer
Terry Elliott, Chief Financial Officer
James Hearnberger, V.P., Administration
Lori Withrow, Secy.-Treas.
Emilia Chastain, Secy.-Treas.
Ownership: Larry E. Morton, Pres., less than, 1%; Gregory W. Fess, V.P., less than, 1%; Max W. Hooper, V.P., less than, 1%; Arkansas Media LLC, 38.25%; Henry G. Luken III, 30.57%.
AMLLC Ownership: Sandra G. Morton Life Trust, Judith Fess Life Trust & Mindy Roberts Hooper Life Trust, 33.33% each.
Represented (legal): Irwin, Campbell & Tannerwald PC.
LPTV Stations (20):
Alabama: W28BR, Birmingham.
Arkansas: KNJE-LP, Eureka Springs; KTVV-LP, Hot Springs; KHUG-LP, Little Rock.
California: K23EQ, Ventura.

Hawaii: K22EL, Glenwood-Hilo; KHHI-LP, Honolulu; K51EM, Wailuku.
Mississippi: W49BX, Jackson.
Missouri: KWBS-LP, Springfield.
Nevada: KNBX-LP, Las Vegas.
New York: WAWW-LP, Rochester; WAWA-LP, Syracuse.
Ohio: WFND-LP, Findlay.
Oklahoma: KOKT-LP, Ardmore & Sulphur; KKCC-LP, Oklahoma City; KLOT-LP, Tulsa.
Texas: K45DX, Floresville; KDWZ-LP, San Antonio.
Utah: KUBX-LP, Salt Lake City.
LPTV Permittees (5):
Arkansas: KWBK-LP, Pine Bluff.
California: K68FR, Mojave.
Mississippi: W53BO, Jackson.
Nevada: KTVY-LP, Las Vegas.
Texas: K39DX, La Vernia.
Other Holdings:
TV, see listing.

CHERIE ERWIN

1235 Sage St.
Arroyo Grande, CA 93420
Phone: 805-481-4677
LPTV Stations (1):
California: KSSY-LP, Arroyo Grande.

ERWIN SCALA BROADCASTING CORP.

7432 E. Diamond
Scottsdale, AZ 85257
LPTV Permittees (1):
California: K31CL, Arroyo Grande.

ESTRELLA LICENSE CORP.

2290 W. 8th Ave.
Hialeah, FL 33010
Phone: 305-864-8200
Fax: 305-864-9434
Ownership: Telemundo Group Inc., see Telemundo Holdings Inc.
LPTV Stations (1):
California: K47GD, San Luis Obispo.
LPTV Permittees (1):
Arizona: K35EX, Yuma.

ETERNAL FAMILY NETWORK

201 S. 5th St.
St. Louis, MO 63001
LPTV Stations (1):
Missouri: K62EG, St. Louis.

ETERNAL TRUTH NETWORK INC.

Box 230-B
Rte. 1
Grapeland, TX 75844
Phone: 409-687-4310
LPTV Permittees (1):
Texas: K24DS, Palestine.

DAN ETULAIN

520 Lake St.
Sitka, AK 99835
Phone: 907-747-8200
Represented (legal): Haley, Bader & Potts PLC.
LPTV Stations (2):
Alaska: K05JR, Juneau-Douglas; KSCT-LP, Sitka.

DEREK RAY EUBANKS

Box E
Corbin, KY 40701
Phone: 606-528-2818
Fax: 606-523-0427
LPTV Stations (1):
Kentucky: W39CK, Corbin.

EUREKA TV DISTRICT

Box 633

Eureka, NV 89316
LPTV Stations (2):
Nevada: K44CP, Eureka; K47DG, Eureka.

TERRY R. EVANS

30621 Mason Court
Livonia, MI 48154
Phone: 313-421-5499
LPTV Permittees (2):
Michigan: W52CO, Houghton Lake; W55CH, Houghton Lake.

EVANSVILLE LOW POWER PARTNERSHIP

100 S. Green River Rd.
Evansville, IN 47715
Officers:
John M. Dunn, Pres.
John Rockweller, Chief Operating Officer
Ownership: ComCorp. of Indiana Inc., majority interest.
LPTV Stations (2):
Indiana: W56DN, Evansville; WTSN-LP, Evansville.

EVENING POST PUBLISHING CO.

134 Columbus St.
Charleston, SC 29403-4800
Phone: 803-577-7111
Fax: 803-577-7111
Officers:
Peter Manigault, Chmn.
Ownership: Peter Manigault, Principal.
Represented (legal): Dow, Lohnes & Albertson PLLC.
LPTV Stations (3):
Montana: K26DE, Bozeman; K43DU, Butte; K18AJ, Kalispell.
Other Holdings:
TV, see listing.
Newspapers, features syndicator, service company.

ROBINSON O. EVERETT

Suite 300
301 W. Main St.
Durham, NC 27702
Phone: 919-682-5691
Fax: 919-682-5469
Represented (legal): Baraff, Koerner & Olender PC.
LPTV Stations (1):
California: KDFX-LP, Indio, Cathedral City, Coachella, Indian Wells, La Quinta, Mecca, Palm Desert, Palm Springs, Rancho Mirage, Thousand Palms.
Other Holdings:
TV, see listing.

SARA HUNTER EVETTS

Box 44
Marcella Rd.
Ethridge, TN 38456
Phone: 931-829-2419
LPTV Stations (1):
Tennessee: W13CW, Lawrenceburg.

FAIRFAX LOW POWER CO.

7th Floor
8280 Greensboro Dr.
McLean, VA 22102
Phone: 703-761-5000
LPTV Stations (1):
Virginia: W44BT, Fairfax.

FAITH PLEASES GOD CHURCH CORP.

Box 530777
Harlingen, TX 78553-0777
Phone: 956-428-4848

Officers:
 Carlos Ortiz, Pres.
 John Jacobson, V.P.
 Aracelis Ortiz, V.P.-Secy.
 Minerva Jacobson, Treas.
Ownership: Carlos Ortiz, see listing; Aracelis Ortiz, see listing; John Jacobson & Minerva Jacobson.
LPTV Stations (1):
 Texas: KJST-LP, McAllen.
LPTV Permittees (5):
 New Mexico: K53FU, Clovis.
 Texas: K17EK, Brownsville; K03HH, Eagle Pass; KSTI-LP, McAllen; K06MY, Rio Grande-Roma.

FALLON COMMUNITY TV INC.

55 W. Williams Ave.
 Fallon, NV 89406
Ownership: Community owned.
LPTV Stations (1):
 Nevada: K25AK, Fallon.

FALLS BROADCASTING CO.

1500 Foremaster Lane
 Las Vegas, NV 89101
 Phone: 702-642-3333
 Fax: 702-657-3423
LPTV Stations (5):
 Idaho: K07UL, Burley; K08KV, Jerome; K04NO, Paul; K02NO, Rupert; K05DK, Twin Falls.

FAMILY MINISTRY CENTER

Box 254
 Rte. 6
 Macon, GA 31201
 Phone: 912-741-3031
LPTV Permittees (1):
 Georgia: WDMA-LP, Columbus.

FAMILY STATIONS INC.

Suite One
 4135 Northgate Blvd.
 Sacramento, CA 95834
Officers:
 Harold Camping, Pres.
 Richard Van Dyk, Secy.-Treas.
Ownership: Harold Camping; Richard Van Dyke; David Morrell & William Thornton.
Represented (legal): Irwin, Campbell & Tannerwald PC.
LPTV Stations (1):
 California: K020A, Chico.
LPTV Permittees (2):
 California: K51ET, Fresno; K48FD, Red Bluff.
Other Holdings:
 TV, see listing.
 Radio, TV Translators.

FAMILY TV 48 INC.

Box 953
 Logan, OH 43138-0953
LPTV Permittees (1):
 Florida: W48BE, Lakeland.

FANT BROADCASTING CO. LLC

2154 Highland Ave.
 Birmingham, AL 35205
 Phone: 205-933-1030
 Fax: 205-933-1040
Officers:
 Anthony Jay Fant, Chmn., Pres. & Chief Exec. Officer
 Charles Rountree, V.P., Broadcast Operations
 Harry Mabry, Secy.-Treas.
 Steve E. Tonderz, Chief Financial Officer
Ownership: Anthony Jay Fant, 98%; Fant Broadcasting Co. Inc., 2%.
Represented (legal): Fletcher, Heald & Hildreth PLLC; Crispin & Brenner PLLC.
TV Stations (2):
 Nebraska: Albion (CP).
 Utah: Price (CP).

LPTV Stations (1):
 Minnesota: K22EV, Buhl.
Other Holdings:
 TV Translators.

FANTASY ENTERPRISES INTERNATIONAL CORP.

3760 N. John Young Pkwy.
 Orlando, FL 32804-3220
 Phone: 407-522-0467
LPTV Stations (1):
 Florida: W21AU, Orlando.

FAR EASTERN TELECASTERS

Box 948
 Houston, TX 77001-0948
LPTV Stations (2):
 Texas: KJIB-LP, Clear Lake; KVDO-LP, Clear Lake.

FARGO BROADCASTING CO. INC.

603 11th St. N
 Fargo, ND 58102
 Phone: 701-232-7110
Officer:
 Richard E. Blair, Pres. & Chief Exec. Officer
LPTV Stations (1):
 North Dakota: KVNJ-LP, Fargo.

FARMVILLE BROADCASTING ASSN.

277 Garrison Ave.
 Staten Island, NY 10314
LPTV Permittees (1):
 Virginia: WFLV-LP, Farmville.

WENDY SUE FAUSETT

1316 Schull Court
 Bakersfield, CA 93307
LPTV Permittees (2):
 North Dakota: K41EK, Grand Forks.
 Texas: K53FO, Longview.

JOSEPH FEDAK

Suite 17
 11853 Kling St.
 North Hollywood, CA 91607
LPTV Stations (1):
 North Carolina: W59CO, Midway.

FEDERATED RURAL ELECTRIC ASSN.

Box 69
 Hwy. 71
 Jackson, MN 56143
 Phone: 507-847-3520
Officers:
 Martin Rose, Chmn. & Pres.
 Richard Burud, Chief Exec. Officer
 David Post, Secy.-Treas.
Ownership: Cooperative.
Represented (legal): Rosenman & Colin LLP.
LPTV Stations (1):
 Minnesota: K57GE, Jackson.
LPTV Permittees (4):
 Minnesota: K23FD, Jackson; K45EH, Jackson; K51EN, Jackson; K53EV, Jackson.
Other Holdings:
 TV Translators.

FEDERATED TELEPHONE COOPERATIVE

Box 156
 Chokio, MN 56221
 Phone: 320-324-7111
 Fax: 320-324-2777
Officer:
 Kevin Beyer, Chief Exec. Officer

LPTV Stations (5):
 Minnesota: K27EN, Donnelly; K39DZ, Donnelly; K45DP, Donnelly; K51EJ, Donnelly; K55FW, Donnelly.

M. H. FELDMAN

Suite 101
 10050 Regency Circle
 Omaha, NE 68114
 Phone: 402-391-6930
LPTV Permittees (1):
 California: K69IE, Eureka.

LAURA L. FENTON

139 Resaca Blvd.
 San Benito, TX 78586
LPTV Stations (1):
 Texas: KHTX-LP, Huntsville.

BARRY N. FERGUSON

127 Lilac Lane
 Ashland, OH 44805
LPTV Permittees (1):
 Arkansas: K30EC, Batesville.

LONNIE FERNAU

Box 276
 Bonesteel, SD 57317
 Phone: 605-654-2890
LPTV Permittees (2):
 South Dakota: K45EQ, Pickstown, Wagner & Lake Andes; K47FE, Pickstown, Wagner & Lake Andes.

ELMER D. FINK

4245 River Rd.
 Toledo, OH 43614
LPTV Permittees (1):
 Missouri: K55HL, Cape Girardeau.

FIREWEED COMMUNICATIONS CORP.

Suite 800
 3700 Woodland Dr.
 Anchorage, AK 99517
 Phone: 907-248-5937
Officers:
 Jeremy Lansman, Chmn.
 Carol Schatz, Chief Exec. Officer
Ownership: Jeremy Lansman, 54.75%; Carol Schatz, 45.25%.
LPTV Permittees (1):
 Alaska: K29DS, Anchorage.
Other Holdings:
 TV, see listing.
 TV Translators.

FIRST ASSEMBLY OF GOD

1445 Ford St.
 Redlands, CA 92373
 Phone: 909-793-7800
 Fax: 909-793-8821
LPTV Stations (2):
 Arkansas: K08KF, De Queen.
 California: K66ED, Redlands.

FIRST CULLMAN BROADCASTING INC.

501 2nd Ave.
 Cullman, AL 35055
 Phone: 205-734-5632
LPTV Stations (2):
 Alabama: W52BJ, Cullman; WMJN-LP, Decatur.

FIRST UNITED INC.

18600 S. Oak Park Ave.
 Tinley Park, IL 60477
 Phone: 708-633-0001
LPTV Permittees (1):
 Illinois: W34CK, Arlington Heights.

FIRST UNITED METHODIST CHURCH

Box 728
 Starkville, MS 39759
 Phone: 601-338-1002
 Fax: 601-324-5364
LPTV Stations (1):
 Mississippi: W05BV0, Starkville.

ROBERT W. FISHER

Suite 411
 114 W. 5th Ave.
 Arkansas City, KS 67005
LPTV Stations (1):
 Texas: KACY-LP, Houston.

FLAGSTAFF TELEVISION LLC

2453 N. Carefree Circle
 Flagstaff, AZ 86004
LPTV Stations (1):
 Arizona: KZZA-LP, Flagstaff & Doney Park.

FLAT IRON CORP.

Box 421
 White Sulphur Springs, MT 69645
 Phone: 406-547-3590
LPTV Stations (1):
 Montana: K09MH, White Sulphur Springs.

FLINN BROADCASTING CORP.

No. 222
 188 S. Bellevue
 Memphis, TN 38104
 Phone: 901-375-9324
Officers:
 George S. Flinn Jr., Pres. & Treas.
 Mark Hopper, Chief Operating Officer
Ownership: George S. Flinn Jr. Flinn has interest in Tazewell Broadcasting LLC permittee of Ch. 48, Tazewell, TN, see listing; is member of governing board of Kaleidoscope Foundation Inc., see listing & Broadcasting for the Challenged Inc., TV applicant.
Represented (legal): Stephen C. Simpson.
LPTV Permittees (3):
 Tennessee: W08DH, Memphis; W26CB, Memphis; W57CG, Memphis.
Other Holdings:
 TV, see listing.
 Radio.

UNIVERSITY OF FLORIDA

WUFT-TV
 2000 Weimer Hall
 Gainesville, FL 32611
 Phone: 352-392-5551
Officers:
 Richard A. Lehner, Chief Exec. Officer
 Larry Danker, Chief Financial Officer
Represented (legal): Schwartz, Woods & Miller.
TV Stations (1):
 Florida: WUFT, Gainesville.
LPTV Stations (1):
 Florida: WLUF-LP, Gainesville.
Other Holdings:
 Radio.

FOLSE COMMUNICATIONS LLC

1202 St. Charles Ave.
 Houma, LA 70360
 Phones: 504-928-3146; 504-923-2822
LPTV Stations (2):
 Louisiana: K60GH, Houma; K07UT, Morgan City.

KRISTA FORDHAM

1711 N.W. 18th Ave.
 Ocala, FL 34475
LPTV Permittees (1):
 Washington: K64DW, Seattle.

LPTV Ownership

JERRY D. FOREMAN

Box 22
Rte. 5
Orange, TX 77630
LPTV Permittees (1):
Arkansas: K65FN, Batesville.

DEAN R. & MILDRED M. FOSTER

Box 278
30 Dillmont Dr.
Columbus, OH 43235
LPTV Stations (1):
Minnesota: K32DQ, Duluth.
LPTV Permittees (3):
Arkansas: K35EA, Batesville.
Michigan: W18BX, Petoskey; W18BR, Sault Ste. Marie.

FOUR PALS COMMUNITY TELEVISION INC.

118 W. Ave. I
Lancaster, CA 93535
Phone: 661-726-0382
Fax: 661-726-7971
Officers:
Raymond Horn, Chmn. & Chief Exec. Officer
Chuck Wicker, Pres.
Gloria Horn, Secy.-Treas. & Chief Financial Officer
LPTV Stations (1):
California: KPAL-LP, Palmdale.

FOUR RIVERS COMMUNICATIONS INC.

200 Sawmill Rd.
Ailey, GA 30410
Phone: 912-275-7777
LPTV Stations (1):
Georgia: W19CK, Vidalia.

CRAIG L. FOX

4853 Manor Hill Dr.
Syracuse, NY 13215-1336
Phone: 315-468-0908
Represented (legal): James L. Oyster.
LPTV Stations (7):
New Jersey: WLBX-LP, Elizabeth.
New York: WBXZ-LP, Buffalo; W40BJ, De Witt; W13BU, Syracuse; W49BF, Syracuse; WMBO-LP, Syracuse; W11BP, Syracuse, De Witt, Eastwood, Liverpool, & Mattydale.
LPTV Permittees (1):
New York: WOBX-LP, Syracuse.
Other Holdings:
Radio.

FOX TELEVISION STATIONS INC.

1999 S. Bundy Dr.
Los Angeles, CA 90025-5235
Phone: 310-584-2000
Officers:
Mitchell Stern, Chmn. & Chief Exec. Officer
Alec Petterson, V.P., Information Systems
Ownership: Fox Inc.; K. Rupert Murdoch, controlling interest. Murdoch has multiple media holdings in U.S. & abroad, including newspapers Boston Herald & London Times, plus News America Publishing Inc. Fox Inc. owns Fox Broadcasting Co., a TV network & Twentieth Century-Fox Film Corp.
LPTV Stations (3):
California: K24EJ, San Luis Obispo.
Colorado: K54DK, Boulder.
Texas: K13VC, Austin, Cedar Park & Sunset Valley.
LPTV Permittees (2):
Colorado: K42EB, Craig; K59FP, Grand Junction.
Other Holdings:
TV, see listing.
Equity interest in Davis Television Inc., permittee of WFXS, Wittenburg, WI & licensee of WVFV, Clarksburg, WV, see listing.

FRAZER MEMORIAL UNITED METHODIST CHURCH

6000 Atlanta Hwy.
Montgomery, AL 36124-1347
Phone: 334-272-8622
Officer:
Jerry T. Kemp, Pres.
LPTV Stations (1):
Alabama: W61DH, Montgomery.

HEINZ FREDERSDORFF

c/o U.S. Financial Inc.
Suite 640
1801 Avenue of the Stars
Los Angeles, CA 90067
LPTV Permittees (1):
California: K67GU, Eureka.

FREE LIFE MINISTRIES INC.

Box 282
708 N. William
Goldsboro, NC 27533-0282
Phone: 919-736-7729
Fax: 919-736-9042
Officers:
Dennis Jacobs, Chmn.
Delbert Taylor, Vice Chmn.
Terry Johnson, Secy.
Thelma Jean Smith, Treas.
Ownership: Non-profit corp.
Represented (legal): Rini, Coran & Lancellotta PC.
LPTV Stations (1):
North Carolina: WHFL-LP, Goldsboro.

FREE TEMPLE MINISTRIES INC.

Box 208
211 Morning Rd.
Windsor, NC 27983
Phone: 252-794-9453
Fax: 252-794-3466
Officers:
Timothy Lloyd Baylor Sr., Pres.
Timothy Baylor, Chief Exec. Officer
Carolyn Spivey, Chief Operating Officer
Linda Raynor, Secy.-Treas.
T. L. Baylor Sr., Chief Financial Officer
LPTV Stations (1):
North Carolina: WFTB-LP, Williamston.

FRIENDLY BROADCASTING CO.

1304 Courthouse Court
Mansfield, TX 76063
LPTV Permittees (1):
California: K25FY, Van Nuys & vicinity.

FRONT RANGE EDUCATIONAL MEDIA CORP.

2900 Welton St., First Floor
Denver, CO 80205
Phone: 303-296-1212
Fax: 303-296-6680
Officers:
Paul I. Bortz, Chmn.
Willard D. Rowland, Jr., Pres. & Chief Exec. Officer
Kim Johnson, V.P., Broadcast
Nancy Bell, Secy.-Treas.
Paula DeGroat, Chief Financial Officer
Represented (legal): Mintz, Levin, Cohn, Ferris, Glovsky & Popeo.
TV Stations (1):
Colorado: KBDI-TV, Broomfield.
LPTV Stations (1):
Colorado: K32EO, Colorado Springs.

FULL GOSPEL BUSINESS MEN'S FELLOWSHIP INTERNATIONAL

Box 2357
Muncie, IN 47307
Phones: 503-362-0682; 503-364-5227

LPTV Stations (2):
Illinois: W57AO, Robinson.
Indiana: WMUN-LP, Muncie.
LPTV Permittees (1):
North Dakota: K20AM, Rolette.

FULL GOSPEL OUTREACH INC.

Suite 111
5050 Edison Ave.
Colorado Springs, CO 80915
LPTV Stations (3):
Colorado: K17CF, Boulder; K43CG, Colorado Springs; K40DP, Las Animas.
LPTV Permittees (2):
Colorado: K48CU, Pueblo; K39DI, Swink, Rocky Ford & La Junta.

F.V.P. NETWORK INC.

107 Hope's Landing
Pittsburg, TX 75686
Phone: 214-572-4351
Officers:
Patrick E. Rovell Jr., Chmn. & Chief Exec. Officer
Timothy P. Rovell Sr., V.P.
Mary Jane Rovell, Secy.-Treas. & Chief Financial Officer
Ownership: Patrick E. Rovell Jr. & Mary Jane Rovell.
LPTV Stations (1):
Texas: K54CB, Mount Pleasant.

NELLIE GAJESKI

20-37 Hazen St.
Jackson Heights, NY 11370
Phone: 718-278-5385
LPTV Stations (3):
New York: W25BX, Massena; W36BN, Massena; W58CI, Watertown.
LPTV Permittees (1):
New York: W31BH, Massena.
Other Holdings:
Cellular telephone: Touchtone Cellular.

ESTATE OF WILLIAM G. GALE

c/o Paul J. O'Block
668 Center Rd.
Pittsburgh, PA 15329
Phone: 412-261-4050
LPTV Permittees (1):
Tennessee: W46CE, Acton.

JOHN P. GALLAGHER

RD 1
White Haven, PA 18661
LPTV Permittees (1):
New Jersey: W27CA, Trenton.

GALLATIN VALLEY COMMUNITY TV ASSN.

101 Arrowhead
Bozeman, MT 59715
Phone: 406-585-9689
LPTV Stations (1):
Montana: K45EB, Bozeman, Belgrade & Manhattan.

GANNETT BROADCAST GROUP

1100 Wilson Blvd.
Arlington, VA 22234
Phone: 703-284-6760
Fax: 703-284-3114
Officers:
Cecil Walker, Pres. & Chief Exec. Officer, Broadcast Group
Craig Dubow, Exec. V.P., Gannett Television
Ownership: Gannett Co. Inc.
LPTV Stations (3):
Arizona: KPSN-LP, Payson.
Maine: W57AQ, Calais; WGCI-LP, Waterville.
Other Holdings:
TV, see listing.
Newspapers.

GANS MULTIMEDIA PARTNERSHIP

Box 433
RR 3
Bloomsburg, PA 17815
Phone: 570-455-6851
Fax: 570-459-0963
Officers:
Joseph S. Gans Sr., Chmn. & Pres.
Joseph W. Arnan, Chief Operating Officer
Larry S. Shewalk, V.P., Engineering
Terrance Herron Sr., Legal
John T. Howell, Chief Financial Officer
Ownership: Joseph S. Gans Sr.
LPTV Stations (5):
Pennsylvania: WYLN-LP, Hazleton; W67DE, Newport; W68CE, Shickshinny; W05BG, Williamsport; W62CS, Williamsport.
LPTV Permittees (3):
Pennsylvania: W47AO, Berwick; W40BG, Danville; W32BC, Williamsport.
Other Holdings:
Cable, see listing.

GARCIA BROADCASTING ASSOC.

Box 1208
Rancho Mirage, CA 92270
LPTV Stations (1):
California: K51AY, Needles.

GARCIA BROADCASTING ASSOC. INC.

LPTV Permittees (1):
California: K33EV, El Cajon.

VICTOR A. GARCIA

1315 La Puente Dr.
Bakersfield, CA 93308
Phone: 805-324-2358

Branch Office:

Victor Broadcasting Co.
700 Chester Ave.
Bakersfield, CA
Phone: 805-324-6423
Represented (legal): J. J. Gianquinto & Bill Go.
LPTV Stations (1):
California: K19CL, Inyokem.

PATRICIA GARDNER

Phone: 517-651-5479
LPTV Permittees (1):
Hawaii: K41DZ, Lahaina.

ROBERT GARDNER

Box 8652
Incline Village, NV 89450
LPTV Permittees (1):
Wisconsin: W40BK, Hayward.

SANDRA GARDNER

Phone: 517-651-5479
LPTV Permittees (4):
Wisconsin: W54BV, Hayward.
Wyoming: K52FD, Casper; K54FE, Casper; K57GZ, Casper.

SHERRI GARDNER

Phone: 517-651-5479
LPTV Permittees (2):
Wyoming: K46EL, Casper; K48FK, Casper.

STEVEN GARDNER

LPTV Permittees (1):
Wisconsin: W68DJ, Hayward.

GARFIELD COUNTY

Box 77
55 S. Main
Panguitch, UT 84759
Phone: 435-676-8826
Fax: 435-676-8239

LPTV Stations (1):
Utah: K27CE, Garfield County.
Other Holdings:
TV Translators.

**FREDDIE GAUTHIER
BROADCASTING CO.**

Box 154
San German, PR 00683-0154
LPTV Stations (1):
Puerto Rico: WREY-LP, Ceiba.

**GEORGIA-ALABAMA
BROADCASTING INC.**

Box 2830
La Grange, GA 30240
Phone: 404-845-8833
Officer:
Sarah Beth Mallory, Pres.
Ownership: Mallory Communications.
Represented (legal): Cole, Raywid & Braverman
LLP.
LPTV Stations (1):
Georgia: WCAG-LP, La Grange.

**GEORGIA PUBLIC
TELECOMMUNICATIONS
COMMISSION**

260 14th St. NW
Atlanta, GA 30318
Phone: 404-685-2410
Fax: 404-685-2417
Officers:
W. H. Nesmith Jr., Chmn.
Dr. Werner Rogers, Exec. Dir.
Clark Carrol, Chief Financial Officer
Frank Bugg, Deputy Dir.
Ownership: Dr. Kenneth H. Breeden, U. Bertram
Ellis Jr., Richard W. Harrell, Linda J. Jordan, D.
Kimbrough King, Kay G. Olin, Dr. Stephen R.
Portch, Linda C. Schrenko & T. Rogers Wade,
Commission Members.
TV Stations (9):
Georgia: WGTV, Athens-Atlanta; WCPL-TV,
Chatsworth-Dalton; WDCO-TV, Cochran;
WJSP-TV, Columbus-Warm Springs; WACS-
TV, Dawson-Americus; WABW-TV, Pelham-
Albany; WVAN-TV, Savannah-Pembroke; WXGA-
TV, Waycross-Valdosta; WCES-TV, Wrens-
Augusta.

LPTV Stations (1):
Georgia: W60AE, Elberton.
Other Holdings:
Radio.

**GEORGIA REGIONAL COMMUNITY
TV**

Box 454
Athens, GA 30603
Phone: 706-543-7993
Fax: 706-543-0226
Officer:
Stanley R. Pulliam, Chmn.
Ownership: WORD Teaching & Outreach Minis-
tries of Athens.
LPTV Stations (1):
Georgia: W42AO, Athens & Watkinsville.

ELMO GIAMPAOLI

11375 E. Savana Rd.
Le Grand, CA 95333
Phone: 309-389-4643
LPTV Permitees (1):
Maine: W59DB, Lewiston.

JIM GIBBS

Box 1109
Crockett, TX 75835
Phone: 409-544-2171
Fax: 409-544-4891

LPTV Stations (1):
Texas: KIVY-LP, Crockett.

G.I.G. INC.

Box 88336
Sioux Falls, SD 57109
Phone: 605-335-3393
LPTV Stations (1):
South Dakota: KCPO-LP, Sioux Falls.
LPTV Permitees (1):
North Dakota: KCPM-LP, Grand Forks.

RICHARD GILL

Box 270
Pleasant Hill, LA 71065
Phone: 318-352-7628
LPTV Stations (1):
Louisiana: KNTS-LP, Natchitoches.

CARL L. GILLIS JR.

118 W. Jackson St.
Dublin, GA 31021
Phone: 912-272-2262
LPTV Permitees (2):
Georgia: W32BE, Glenville; W45AX, Sandersville.

CARL L. GILLIS III

211 S. Monroe St.
Dublin, GA 31021
Phone: 912-275-7777
LPTV Permitees (1):
Georgia: W18BW, Sandersville.

GIL GILLIS

211 S. Monroe St.
Dublin, GA 31021
LPTV Stations (1):
Georgia: W35BB, Dublin.

**GLEN IRIS BAPTIST CHURCH
SCHOOL**

1137 10th Place S
Birmingham, AL 35205
LPTV Stations (2):
Alabama: W15AZ, Alabaster, W49AY, Birming-
ham.

**GLENWOOD COMMUNICATIONS
CORP.**

Box WKPT
Kingsport, TN 37662
Phone: 423-246-9578
Fax: 423-246-6261
Officers:
William M. Boyd, Chmn. & Chief Exec. Officer
George E. DeVault Jr., Pres. & Chief Operating
Officer
Joseph D. Fontana, Sr. V.P.
Janet L. Bragg, Secy.
Bette Lawson, Treas. & Chief Financial Officer
Ownership: William M. Boyd, Principal. Boyd is
also principal of Tazewell Broadcasting LLC,
permitee for Ch. 48 in Tazewell, TN.
Represented (legal): Cordon & Kelly; Wiley, Rein
& Fielding.
LPTV Stations (3):
Florida: WBSP-LP, Naples.
Tennessee: WAPK-LP, Kingsport; WOPI-LP,
Kingsport.
LPTV Permitees (1):
Florida: W05BU, Port Charlotte.
Other Holdings:
MMDS, TV, see listings.
Radio.

LILIAN M. GLIMSDALE

624 E. Helen St.
Tucson, AZ 85705
Phone: 602-623-7310
LPTV Permitees (1):
Tennessee: W20BJ, Acton.

**GLOBAL VILLAGE VIDEO
RESOURCE CENTER**

431 Broome St.
New York, NY 10013
Phone: 212-431-7261
LPTV Stations (1):
New York: W14AG, East Hampton.

GOCOM HOLDINGS LLC

Suite 506
7621 Little Ave.
Charlotte, NC 28226
Phone: 704-341-0944
Officers:
Wendell S. Reilly, Chmn.
Richard L. Gorman, Pres. & Chief Exec. Officer
Theodore T. Horton Jr., Secy.-Treas.
Ownership: First Union Capital Partners Inc.,
23.62% equity interest, 36.92% voting inter-
est; BCI Growth V LP, 18.50% equity interest,
31.94% voting interest; BCI Growth IV LP,
18.23% equity interest, 24.26% voting inter-
est; Wendell S. Reilly, 3.46% equity interest,
4.86% voting interest; Grapevine Communica-
tions LLC, 1.21% equity interest; GOCOM
Broadcasting Corp., 1.19% equity interest,
2.02% voting interest; GOCOM Manager In-
vestors LLC, 0.50% equity interest; Richard L.
Gorman, 0.29% equity interest; GOCOM Man-
agers Promote LLC, 0.18% equity interest.

LPTV Stations (2):
California: K41FN, Oroville.

Ohio: W17CM, Masury.

Other Holdings:
TV, see listing.
Radio, TV Translators.

RICHARD C. & LISA A. GOETZ

116 Beaumont Dr.
Henderson, TN 37075
Phone: 815-943-4760
LPTV Permitees (5):
Florida: W26BV, Fort Walton Beach; W69DH,
Fort Walton Beach; W14CN, Panama City;
W17CG, Panama City; W368U, Panama City.

VICTOR GINORIO GOMEZ

Box 307
Rd. 924, KM 1.7
Humacao, PR 00791-0307
Phone: 787-350-8821
LPTV Stations (1):
Puerto Rico: W20BX, Arecibo.

GOOD NEWS TELEVISION INC.

8940 Grove Ave.
Berrien Springs, MI 49103
LPTV Stations (1):
Michigan: WYGN-LP, Berrien Springs.

ANN GORDON

27 Braid Hills Dr.
Winfield, KS 67156
Phone: 316-221-4665
LPTV Permitees (2):
Wyoming: K42EF, Casper; K44EP, Casper.

**GOSPEL LIGHT BROADCASTING
INC.**

Box 520
Rte. 1
Stafford, AZ 85546
Phone: 602-428-0965
LPTV Stations (1):
Arizona: K17CM, Duncan.

**GOSPEL OVERSEAS TELEVISION
NETWORK INC.**

Box 1606
Placerville, CA 95667

LPTV Stations (1):
Arizona: K40BZ, Shonto.

DAVID A. & MOLLY L. GRANT

Box 98-E
RR 2
Fillmore, NY 14735
LPTV Stations (1):
New York: WBGT-LP, Rochester.
Other Holdings:
The Grants have an application for a full power TV
station in Arcade, NY.

ROBERT H. GRAY

58967 Business Center Dr.
Yucca Valley, CA 92284
LPTV Permitees (1):
Arizona: K38CG, Bullhead City.

**GREAT OAKS BROADCASTING
CORP.**

918 N. Foster Dr.
Baton Rouge, LA 70806
Phone: 225-928-3146
Fax: 225-928-5097
Officers:
Louis (Woody) Jenkins, Chmn. & Chief Exec. Of-
ficer
Diane Jenkins, Pres.
Ownership: Louis Jenkins, 51%; Tammy Trahan-
Willeford, 1%; remainder undisclosed.
LPTV Stations (5):
Louisiana: KANC-LP, Baton Rouge; WBTR-LP,
Baton Rouge; K65FP, Denham Springs &
Livingston; KMNO-LP, Monroe.
Mississippi: W46CW, Jackson.
LPTV Permitees (1):
Louisiana: WTNO-LP, New Orleans.

GREEN RIVER CITY TV

Box 620
Green River, UT 84525
LPTV Stations (1):
Utah: K30AG, Green River.

GREEN TV CORP.

Box 1471
Evergreen, CO 80437
Phone: 907-344-7817
Officers:
David M. Drucker, Chmn., Pres. & Chief Exec. Of-
ficer
Penny Drucker, Secy.-Treas.
Ownership: David M. Drucker. See also Echonet
Corp., PolarComm Corp. & WEYS Television
Corp.

LPTV Stations (2):
Alaska: KDMD-LP, Anchorage; K32FB, Fair-
banks.
LPTV Permitees (1):
Alaska: K41DP, Anchorage.
Other Holdings:
TV, see listing.
Radio.

**GREENBELT TV TRANSLATOR
SYSTEM INC.**

Box 272
Marshall Peters
Wellington, TX 79095
LPTV Stations (1):
Texas: K27BZ, Wellington-Dodson.

GREENE COMMUNICATIONS INC.

2400 Sportsman Dr.
Phenix City, AL 36868
Phone: 334-298-7000
Fax: 334-298-0833
Officers:
Roy M. Greene, Chmn.
Lynne G. Frakes, Pres.

LPTV Ownership

Vicki Abbot, Chief Operating Officer
LPTV Stations (1):
Georgia: W06BH, Columbus.
Other Holdings:
Cable, see listing.

THOMAS H. GREENE JR.

State Rd. 53 S
Madison, FL 32340
LPTV Stations (1):
Florida: W03AO, Madison.

M. DOYLE GROCE

Box 547
Somerville, TX 77879
LPTV Stations (1):
Texas: K35OI, Somerville.

GROUP VII COMMUNICATIONS LTD.

Suite 18
2281 McCulloch
Lake Havasu City, AZ 86403-0804
Phone: 520-855-8358
Fax: 520-855-9445
Officers:
Maurice W. Coburn, Pres. & Chief Exec. Officer
John Coburn, Chief Operating Officer
Mac McNamara, V.P., Mktg.
Marlene Coburn, Secy.-Treas.
Dan Coburn, Chief Financial Officer
Ownership: Maurice W. Coburn.
Represented (legal): Reddy, Begley, & McCormick.
LPTV Stations (2):
Arizona: K36AX, Hilltop; K23BJ, Lake Havasu City.

ESTATE OF KELLY GUGLIELMI

Box 1043
Newburgh, NY 12550
LPTV Permittees (1):
New Jersey: W31BV, Atlantic City.

LYN R. GUIN

710 22nd St.
Sacramento, CA 95816
LPTV Stations (1):
Missouri: K31EB, Poplar Bluff.
LPTV Permittees (3):
Minnesota: K62EQ, Ely; K47EI, Walker.
Wisconsin: W28BW, Eagle River.

GULF-CALIFORNIA BROADCAST CO.

42-650 Melanle Place
Palm Desert, CA 92211
Officers:
David Bradley Jr., Chmn.
John Kueneke, Pres., Broadcast
Bob Allen, Chief Exec. Officer & Exec. V.P.
Lyle Leimkuhler, Secy.-Treas. & Chief Financial Officer.
Ownership: David Bradley & Hank Bradley.
LPTV Permittees (1):
California: K15EI, Palm Springs.

EDWIN GUNGOR

2701 W. Arnold St.
Marshfield, WI 54449
LPTV Permittees (1):
Wisconsin: W30AQ, Marshfield.

GUNNISON COUNTY METROPOLITAN RECREATION DISTRICT

Box 1382
Gunnison, CO 81230
Phone: 303-641-9148
Officers:
Paul Wayne Foreman, Chmn.
Peter Kennel, Secy.-Treas.

Ownership: State-owned.
LPTV Stations (2):
Colorado: K02LY, Gunnison; K04DH, Gunnison.
LPTV Permittees (1):
Colorado: K36EB, Sargents.
Other Holdings:
TV Translators.

FRED HAIR

3416 S. Midland Blvd.
Nampa, ID 83686-8211
LPTV Permittees (1):
Mississippi: W20BS, Meridian.

HALE COMMUNICATIONS INC.

Box 5054 ELRB
1212 4th St.
Parker, AZ 85344
Phone: 602-669-6464
Officer:
Deborah Hale, Pres.
Ownership: Gerald Hale, 51%; Deborah Hale, 49%.
Represented (legal): Arent Fox Kintner Plotkin & Kahn.
LPTV Stations (1):
Arizona: K02MT, Parker.
Other Holdings:
Magazine, newspaper, radio.

HALL COUNTY

Box 1968
Grand Island, NE 68802
Phone: 308-385-5444
Fax: 308-385-5486
LPTV Stations (1):
Nebraska: K56FC, Grand Island.

DIANA KAY HALL

113 W. Oklahoma
Ponca City, OK 74601
Phone: 405-767-8827
Fax: 405-767-8846
LPTV Stations (1):
Oklahoma: K27DF, Ponca City.

TIMOTHY K. HALL

5947 Central
Bonita, CA 91902
LPTV Permittees (1):
South Carolina: W28CF, Myrtle Beach.

H & R COMMUNICATIONS INC.

RR 2
Mount Carmel, IL 62863
Phone: 618-662-8331
Fax: 618-662-2407
Officers:
Steve Lovellette, Pres.
Randy Poole, V.P.
Gloria Lovellette, Secy.-Treas.
Ownership: Stephen Joe Lovellette Grantor Revocable Trust.
Represented (legal): Shook, Hardy & Bacon LLP.
LPTV Stations (1):
Illinois: WNOI-LP, Flora.

H & R PRODUCTION GROUP LLC

Box 574
Rte. 106
Belmont, NH 03220
Phone: 603-267-7778
LPTV Permittees (1):
Florida: WBWP-LP, West Palm Beach.

BETTY S. HARDEN

221 Elder St.
Fairburn, GA 30213
Phone: 404-964-6432
LPTV Permittees (2):
Tennessee: W41BR, Jackson; W52CZ, Jackson.

DAVID F. HARDERS

672 Hwy. 77
Ceresco, NE 68017
LPTV Stations (4):
Nebraska: K20FM, Columbus & Fremont; K48FF, Columbus & Fremont; K50EG, Columbus & Fremont; K28FS, Fremont & Omaha.
LPTV Permittees (1):
Nebraska: K46EE, Columbus & Fremont.

GLENDA R. HARDERS

530 N. Broadway
Wahoo, NE 68066
Phone: 402-443-3198
LPTV Stations (5):
Nebraska: K24EO, Columbus & Fremont; K28EN, Columbus & Fremont; K40FH, Columbus & Fremont; K52EX, Columbus & Fremont; K54EU, Columbus & Fremont.
LPTV Permittees (3):
Missouri: K51FB, Columbia; K14JU, Columbia & Jefferson City.
Nebraska: K49EP, Columbus & Fremont.

MARY E. HARDERS

926 N. Beach
Wahoo, NE 68066
Phone: 402-443-4028
LPTV Stations (2):
Nebraska: K53GH, Columbus & Fremont; K59FT, Columbus & Fremont.
LPTV Permittees (1):
Missouri: K53GO, Washington & St. Charles.

ROGER E. HARDERS

478 E. 15th St.
Wahoo, NE 68066
Phone: 402-443-3198
LPTV Stations (4):
Nebraska: K41FU, Columbus & Fremont; K47FK, Columbus & Fremont; K55HX, Columbus & Fremont; K65GE, Columbus & Fremont.
LPTV Permittees (5):
Missouri: K52GL, Columbia & Jefferson; K53FX, Columbia & Jefferson City; K32FH, Warrensburg; K41FL, Washington & St. Charles.
Nebraska: K39EK, Columbus & Fremont.

MELISSA HARNETT

8223 Clayvale Rd.
Agua Dulce, CA 91350
LPTV Permittees (1):
California: K08MP, Lompoc.

JOSEPH H. HARPOLE SR.

Box 709
1200 Bishop St.
Union City, TN 38261
Phone: 901-885-3341
LPTV Permittees (2):
Tennessee: W09BM, Union City; W268U, Union City.
Other Holdings:
Union City Microvision, see listing in MDS & MMDS Ownership.

HARVARD BROADCASTING INC.

Box 541
17 E. Bare Hill Rd.
Harvard, MA 01451
Phone: 508-456-8797
Fax: 508-456-8480
Ownership: Louis Maisel, Pres.
LPTV Stations (2):
Connecticut: WHTX-LP, Hartford; WMLD-LP, Hartford.

JULIET R. HARVEY

Box 6386
Kahului, HI 96733
Phone: 808-877-4990

LPTV Stations (1):
Hawaii: KAMN-LP, Wailuku.

THERESA HASTY

Box 40483
Baton Rouge, LA 70835
Phone: 504-928-3574
LPTV Permittees (3):
North Dakota: K48FI, Minot; K52FA, Minot; K54EY, Minot.

MARGARET HAUGHEY INC.

8660 Schuster St.
Las Vegas, NV 89139
Phone: 702-221-1425
LPTV Permittees (1):
Nebraska: K55HC, Omaha.

HAWG DAWG PRODUCTIONS

2535 E. 21st St.
Tulsa, OK 74112-1705
Phone: 918-742-2304
LPTV Permittees (1):
Oklahoma: K04NZ, Tulsa, Broken Arrow & Turley.

HE'S ALIVE BROADCASTING ASSN.

Box 19039
Spokane, WA 99219-9039
Phones: 509-622-4780; 509-838-2761
Fax: 509-838-4882
Officers:
Mario E. Fraick, Chmn. & Pres.
Ray Lenz, V.P.
William Wolfson, Secy.-Treas.
Ownership: Non-profit corp.
LPTV Stations (1):
Washington: KHBA-LP, Spokane.

HEALTHY'S INC.

2525 King St.
Honolulu, HI 96826
LPTV Stations (1):
Wisconsin: W08CK, Madison-Middleton.

MARIANNE HEALY

40679 Newport Dr.
Plymouth, MI 48170
Phone: 313-416-0758
LPTV Permittees (2):
Michigan: W21BS, Houghton Lake; W57CA, Ludington.

HEARST BROADCASTING

888 7th Ave.
New York, NY 10106
Phone: 212-887-6800
Fax: 212-887-6875
Officers:
George R. Hearst Jr., Chmn.
Frank A. Bennack Jr., Chief Exec. Officer
David Barrett, V.P. & Deputy Gen. Mgr., Broadcasting
John G. Conomikes, V.P. & Gen. Mgr., Broadcasting
Represented (legal): Brooks, Pierce, McLendon, Humphrey & Leonard; Rogers & Wells.
LPTV Stations (2):
Florida: WWWB-LP, St. Petersburg; W56CN, Venice.
Other Holdings:
TV, see listing.
Radio holdings:
Through The Hearst Corp.: Lifetime Channel, 50%; A & E, 37.5%; the History Channel, 37.5% & ESPN, 20%.

HEIRLOOM MINISTRIES INC.

Box 155K
Rte. 1
Ellitttsburg, PA 17024

LPTV Stations (1):
 Pennsylvania: W188C, Middleburg.

L. BRYANT HELMER

4240 S.E. 65th Place
 Ocala, FL 34480
 Phone: 407-740-5251
 LPTV Permittees (3):
 Iowa: K31ED, Ottumwa.
 Kentucky: W53BQ, Talbert.
 Wisconsin: W46CC, Whiting.

LISABETH A. HERRIN

3705 Marquette
 Dallas, TX 75225
 Phone: 214-368-4497
 LPTV Permittees (1):
 Texas: K63FJ, Midland-Odessa.

EDWARD J. & MADGE E. HESS

6985 Cane Lane
 Valley Springs, CA 95252
 Phone: 209-722-1976
 LPTV Permittees (1):
 Michigan: W19BZ, Traverse City.

ROBERT A. HETHERINGTON

202 Camp Craft Rd.
 Austin, TX 78746
 LPTV Permittees (4):
 Texas: K49DQ, San Angelo; K51ED, San Angelo;
 K57GB, San Angelo; K61FQ, San Angelo.

HIGHLAND PARK BROADCASTING LP

15851 Woodland
 Highland Park, MI 48203
 LPTV Permittees (2):
 Michigan: W68CH, Dearborn.
 New York: W38CL, Bronx.

CATHERINE A. HILL

Box 11550
 Omaha, NE 68111
 LPTV Permittees (1):
 Nebraska: K34DT, Omaha & Lincoln.

GLADYS Q. HILL

Phone: 805-834-1109
 LPTV Permittees (1):
 North Dakota: K66FH, Grand Forks.

CHRISTIAN HILLIARD

Box 2299
 Scottsbluff, NE 69363
 Phone: 308-635-1131
 LPTV Stations (1):
 Kansas: K66EZ, Conway Springs.
 LPTV Permittees (6):
 Kansas: K28EJ, Conway Springs; K45EK,
 Conway Springs; K57GX, Conway Springs;
 K63FM, Conway Springs; K69HC, Conway
 Springs.
 Nebraska: K57FZ, Grand Island & Hastings.
 Cable Holdings:
 USA Media Group LLC, see listing.

RUSSELL G. HILLIARD

Box 2299
 1722 First Ave.
 Scottsbluff, NE 69361
 Phones: 308-234-6428; 308-995-6156
 Fax: 308-234-6452
 Represented (legal): Cole, Raywid & Braverman
 LLP.
 LPTV Permittees (10):
 Kansas: K30EV, Halstead; K40ER, Halstead;
 K58EZ, Halstead; K60FU, Halstead; K64EX,
 Halstead.

Nebraska: K22FD, Kearney; K28EK, Kearney;
 K30EZ, Kearney; K34EH, Kearney; K47EO,
 Kearney.

Other Holdings:
 Radio.

CAROL ANN HILLYARD

8287 Top of the World Dr.
 Salt Lake City, UT 84121
 Phone: 801-943-2304
 LPTV Permittees (2):
 Idaho: K49EN, Rexburg; K51FH, Rexburg.

JAMES WOOD HILLYARD

8287 Top of the World Dr.
 Salt Lake City, UT 84121
 Phone: 801-943-2304
 LPTV Permittees (2):
 Idaho: K45EW, Rexburg; K47FI, Rexburg.

PAUL B. HILLYARD

120 North 950 East
 Linden, UT 84042
 LPTV Permittees (3):
 Idaho: K30FE, Rexburg; K39ER, Rexburg;
 K43FF, Rexburg.

RENAE CAROL HILLYARD

8287 Top of the World Dr.
 Salt Lake City, UT 84121
 Phone: 801-943-2304
 LPTV Permittees (3):
 Montana: K29DO, Bozeman; K47FF, Bozeman;
 K67GX, Bozeman.

MYRON K. HINES

Suite 23
 8317 W. Alternate 98
 Panama City, FL 32407
 LPTV Stations (1):
 South Carolina: W35AY, Hilton Head Island.

RENE HINOJOSA

Box 355
 Mercedes, TX 78570
 LPTV Permittees (1):
 Texas: K19BX, Waco.

HISPANIC MEDIA GROUP I LLC

320 S. Flamingo Rd.
 Pembroke Pines, FL 33027
 LPTV Stations (1):
 Texas: KTKD-LP, Amarillo.
 LPTV Permittees (1):
 Texas: KAMT-LP, Amarillo.

HISPANO TELEVISION VENTURES INC.

Box 23
 Newcastle, OK 73065
 Phone: 405-635-0022
 LPTV Stations (2):
 Arizona: KTVF-LP, Phoenix.
 Oklahoma: KTOU-LP, Oklahoma City.

GREGG G. HITCHCOCK

Box 645
 White Swan, WA 98952
 Phone: 509-874-2559
 LPTV Stations (1):
 California: K46DQ, Red Bluff.

ROBERT HITT

9 Elderglen
 Irvine, CA 92714
 Phone: 714-786-6060



LPTV Permittees (1):
 Missouri: K65FM, Eldridge & Lebanon.

FREDERICK F. HOELKE

Suite 200
 6125 Airport Freeway
 Fort Worth, TX 76117
 Phone: 817-222-1234
 LPTV Stations (3):
 Oklahoma: KTOU-LP, Oklahoma City.
 Texas: K09VO, Beaumont; KSAA-LP, San Antonio.

ROBERT K. HOFEM TRUST

3732 Bennington Court
 Carlsbad, CA 92008
 LPTV Permittees (2):
 Missouri: K58FD, Cape Girardeau; K69HT, Cape
 Girardeau.

WADE C. HOLLE

603 Parkview Dr.
 Warnego, KS 66547
 Phone: 913-456-2698
 LPTV Permittees (1):
 Kentucky: W16BI, Talbert.

DR. STEPHEN HOLLIS

Box 7008
 Columbus, GA 31909
 LPTV Permittees (1):
 Georgia: W44AT, Columbus.

CHRISTIAN C. HOLST

Phone: 219-723-5630
 LPTV Permittees (1):
 Arkansas: K53FM, Batesville.

HONOLULU MEDIA GROUP LLC

Suite 108
 860 U.S. Hwy. 1
 North Palm Beach, FL 33408
 Phone: 561-694-8420
 LPTV Permittees (1):
 Hawaii: K62EF, Honolulu.

JUDITH A. HOPPE

670 Clovertail Rd.
 Chesterfield, MO 63017
 Phone: 314-878-4476
 LPTV Permittees (1):
 Kentucky: W66DA, Talbert.

HORIZON COMMUNICATIONS INC.

Suite A
 1001 Blount Ave.
 Guntersville, AL 35976-1511
 Phone: 205-878-0004
 LPTV Permittees (2):
 Alabama: W16BF, Guntersville; W29BX, Guntersville.

HTV/HTN/HAWAIIAN TELEVISION NETWORK LTD.

Box 1239
 Kula, HI 96790
 Phone: 808-878-1770
 Officers:
 C. T. Ryder, Chmn.
 John Roth, Secy.
 Ownership: C. T. Ryder, 91.4%; Lisa Hawley,
 1.1%; Stanley S. Girma, 0.4%; Alfred S. Girma,

0.4%; ETV/Hawaii/Elephant Television Inc.,
 3.9%; others with less than 1.1% each.

Represented (legal): Irwin, Campbell & Tannenwald
 PC.

LPTV Stations (1):
 Hawaii: K60FJ, Honolulu.

HUBBARD BROADCASTING INC.

3415 University Ave.
 St. Paul, MN 55114
 Phone: 651-646-5555
 Fax: 651-642-4103

Officers:
 Stanley S. Hubbard, Chmn., Pres. & Chief Exec.
 Officer

Virginia Hubbard Morris, Pres., Radio Group
 Gerald D. Deeney, V.P. & Chief Financial Officer
 John Mayasich, V.P., Public Affairs
 Robert W. Hubbard, V.P. & Pres., Television
 Group

Harold Crump, V.P.
 Stanley E. Hubbard II, V.P.
 Kathryn Hubbard Rominski, Secy.
 Ownership: Hubbard family.
 Represented (legal): Holland & Knight.

LPTV Permittees (1):
 Minnesota: K50AK, Bemidji.
 Other Holdings:
 TV, see listing.
 TV news service: Conus.
 Radio, TV Translators.

HAROLD HUBBARD

Apt. 1524
 1889 Denver West Dr.
 Golden, CO 80401
 Phone: 303-279-3870
 Fax: 303-279-4324
 LPTV Permittees (4):
 Arkansas: K21FC, Pine Bluff.
 Hawaii: K24EL, Hilo.
 Wyoming: K32EE, Casper; K59FI, Gillette.

LONNIE K. HUBBARD

Box 4044
 Wenatchee, WA 98807
 Phone: 509-663-0254
 LPTV Stations (1):
 Washington: K47EW, Wenatchee.

JOHN A. HUDAK

4732 Edgerton Rd.
 North Royalton, OH 44133
 LPTV Permittees (1):
 Minnesota: K62ER, Hibbing.

HUMBOLDT COUNTY PUBLIC TV

25 W. 4th St.
 Winnemucca, NV 89445
 LPTV Stations (1):
 Nevada: K15AL, Winnemucca.

HYSHAM PUBLIC SCHOOL DISTRICTS 1 & 7

Box 272
 Hysham, MT 59038
 LPTV Permittees (1):
 Montana: K52EN, Hysham.

IBL LLC

6264 La Pas Trall
 Indianapolis, IN 46268-2509

LPTV Ownership

Phone: 317-293-9600

Fax: 317-328-2870

Officers:

Bill Mays, Chmn. & Chief Financial Officer

Bill Shirk, Pres., Chief Exec. & Operating Officer

Ownership: Bill Shirk & Bill Mays.

LPTV Stations (1):

Indiana: W53AV, Indianapolis.

Other Holdings:

Newspaper, radio.

IMES COMMUNICATIONS

2201 Wyoming

El Paso, TX 77903

Phones: 915-532-6551; 662-327-4444

Officers:

Frank Imes, Pres.

Vallory Williamson, Secy.-Treas.

Charles Hammond, Chief Financial Officer

Ownership: Birney Imes III; Eugene B. Imes;

Frank B. Imes; George S. Imes; Stephen B.

Imes; Tanner I. Musso; 14 descendants' trusts.

Represented (legal): Latham & Watkins.

LPTV Stations (2):

Georgia: WCGT-LP, Columbus.

New Hampshire: W29CM, Littleton.

Other Holdings:

TV, see listing.

Newspaper.

IMMANUEL BAPTIST CHURCH

701 S. West Ave.

El Dorado, AR 71730

Phone: 501-862-4624

LPTV Stations (1):

Arkansas: K05KG, El Dorado.

INDEPENDENT COMMUNICATIONS INC.

2000 W. 42nd St.

Sioux Falls, SD 57105

Phone: 605-338-0017

Officers:

Charles D. Poppen, Pres.

Richard T. DeVaney, V.P.

Thomas J. Whalen, Secy.-Treas.

Ownership: ELJm Co., 43.4%; RiBob Co.,

43.4%; Charles D. Poppen, 8.7%; Richard T.

DeVaney, 1.5%; Jerry Noonan, 1%; E. C.

Stangland, 1%; Thomas J. Whalen, 1%. EC &

RC ownership: James W. Elmen & Robert C.

Elmen. Stangland owns KIWA-AM-FM, Shel-

don, IA.

LPTV Stations (3):

South Dakota: K39CZ, Aberdeen; K500D,

Brookings; K32DK, Watertown.

Other Holdings:

TV, see listing.

INDEPENDENT SCHOOL DISTRICT NO. 790

Park Ave. & Main St.

Eagle Bend, MN 56446

LPTV Stations (1):

Minnesota: K45AR, Eagle Bend.

INDIAN WELLS VALLEY TV BOOSTER INC.

Box 562

Ridgecrest, CA 93555

Phone: 619-939-2433

LPTV Permitees (1):

California: K14AT, China Lake.

RAUL INFANTE JR.

139 Millard Creek Lane

Fayetteville, GA 30214

Phone: 214-230-6944

LPTV Stations (1):

South Carolina: WJRB-LP, Charleston.

INFORMATION SUPER STATION LLC

Suite 250

1120 G St. NW

Washington, DC 20005

Phone: 202-756-2800

Ownership: Dennis Dunbar.

LEWIS INGRAM

8213 Dr. Craik Court

Alexandria, VA 22306

Phone: 703-780-3274

LPTV Permitees (1):

Wyoming: K67GG, Gillette.

INNOVATIVE TECHNOLOGIES INC.

Box 28760

Las Vegas, NV 89126

Phone: 702-798-6646

Represented (legal): Lee Peltzman.

LPTV Stations (1):

Nevada: KEEN-LP, Las Vegas.

INTERACTIVE PARTNERS OF AMERICA

3702 S. Virginia St.

Reno, NV 89502

Phone: 702-828-9003

Officer:

Ernest Lamonica, Chief Exec. Officer

LPTV Permitees (1):

Mississippi: W14CD, Tunica.

INTERNATIONAL BROADCAST CONSULTANTS INC.

Suite 260

8070 Soquel Dr.

Aptos, CA 95003

LPTV Permitees (1):

Arizona: K63CR, Mesa.

INTERNATIONAL BROADCASTING NETWORK

Box 691111

Houston, TX 77269

Phone: 281-774-9922

Fax: 281-774-9923

Officers:

Dr. Paul J. Broyles, Pres.

Pershing Paul Stringer, V.P.

Ownership: Non-profit corp.

LPTV Stations (9):

Texas: KTWC-LP, Crockett; KHTX-LP, Huntsville;

KHXL-LP, Huntsville; KWTC-LP, Kerrville;

KCTL-LP, Livingston; KHTM-LP, Lufkin; KIBN-

LP, Lufkin; KLUF-LP, Lufkin; KNCD-LP,

Nacogdoches.

LPTV Permitees (1):

Texas: KLGVL-LP, Longview.

ISLAND BROADCASTING CO.

4 Hunters Lane

Roslyn, NY 11576-1306

Phone: 516-627-5103

Fax: 516-627-4469

Ownership: Richard D. Bogner & Leonard H. King.

Represented (legal): Rosenman & Colin LLP.

LPTV Stations (2):

New York: WNYX-LP, New York; WNYX-LP, New York.

IT COMMUNICATIONS INC.

c/o Rosemann & Colin LLP

805 15th St. NW, 9th Floor

Washington, DC 20005

Represented (legal): Rosemann & Colin LLP.

LPTV Stations (2):

Connecticut: W22BN, Danbury; W69EE, New Haven.

ROBERT E. IULO FAMILY TRUST

189 Wld Rose Dr.

Orange, CT 06477

LPTV Permitees (5):

American Samoa: K20ET, Pago Pago; K22ER,

Pago Pago; K24DZ, Pago Pago; K26EG, Pago

Pago; K28EG, Pago Pago.

IWU COMMUNICATIONS INC.

4201 S. Washington St.

Marion, IN 46953-4974

Phone: 765-677-2819

Fax: 765-677-2794

Officers:

Leonard Mills, Chmn.

James Barnes, Pres.

Jeffrey W. Gnagey, Chief Operating Officer

Jerry Munday, V.P., Advancement

Ownership: Indiana Wesleyan U.

LPTV Stations (1):

Indiana: WIWU-LP, Marion.

IZZO LIVING TRUST

616 W. 4th St.

Long Beach, CA 90802

Phone: 562-432-3099

Ownership: Xenia Renatta Izzo.

LPTV Stations (3):

New York: WNYN-LP, Deer Park.

South Carolina: WCHD-LP, Charleston.

Virginia: WVBN-LP, Virginia Beach.

RICHARD P. JACKSON JR.

624 Rice Rd.

Ojai, CA 93023-3404

Phones: 323-663-2796; 805-646-7684

JACKSON STATE U.

1400 J.R. Lynch St.

Jackson, MS 39217

Officers:

Dr. James E. Lyons Sr., Pres.

Dr. Elualee Banks, Exec. V.P.

Dr. Mildred J. Allen, Exec. V.P.

Dr. Dora Washington, V.P., Academic Affairs

Kevin Appleton, V.P., Finance

Lillian Taylor, Treas. & Asst. V.P., Fiscal Affairs

LPTV Permitees (1):

Mississippi: W23BC, Jackson.

ROBERT T. JAMES

320 W. Main St.

Andrews, SC 29510

LPTV Permitees (1):

Alabama: W50BI, Mobile.

JAMES C. JAMISON

19921 Forest Ave.

Castro Valley, CA 94546-4516

Phone: 510-784-0711

LPTV Permitees (1):

Missouri: K47ER, Kirksville.

J & G BRUGMAN 1985 TRUST

Box 3600

Idyllwild, CA 92549

LPTV Stations (1):

Minnesota: K30ED, Duluth.

JB BROADCASTING INC.

Suite 303

3460 Torrance Blvd.

Torrance, CA 90503

LPTV Stations (3):

California: K17EF, Lompoc; K21EX, Paso

Robles; K19EF, Templeton.

LPTV Permitees (3):

California: KTSB-LP, Santa Barbara; K10DI, Templeton; K23ED, Templeton.

JBS INC.

840 N. First St.

Hampton, VA 23664

Ownership: Sam Jacobs, Principal.

LPTV Stations (2):

Virginia: WJHL-LP, Williamsburg; W31BG, York-

town.

LPTV Permitees (2):

Virginia: W40BF, Gloucester; W39BW, Newport

News.

JEFF DAVIS BROADCASTERS INC.

Box 757

Hwy. 341 E

Hazlehurst, GA 31539

Phone: 912-375-4511

Fax: 912-375-4512

Ownership: John Hulett, Pres. & Chief Exec. Offi-

cer.

LPTV Stations (1):

Georgia: W56DU, Hazlehurst.

Other Holdings:

Radio.

SISTER SUE JENKINS SFCC

Box 88400

Indianapolis, IN 46208

LPTV Permitees (1):

Indiana: W64BV, Mount Vernon.

WOODY JENKINS

910 N. Foster

Baton Rouge, LA 70806

Phone: 504-928-3146

Fax: 504-928-5097

LPTV Permitees (2):

Florida: WWWF-LP, Tallahassee.

Louisiana: KADO-LP, Shreveport.

J.L.J. BROADCASTING CO.

211 N. Chamberlain Ave.

Rockwood, TN 37854

LPTV Permitees (1):

Tennessee: W49BR, Harriman.

JME MEDIA INC.

Box 1269

Myrtle Beach, SC 29578

Phone: 843-828-4300

Fax: 843-828-4343

Officers:

James McGregor Everett, Pres.

Vickie Street, Chief Operating Officer

Nancy Worrell Hicks, V.P.

Barbara Jane Worrell, Treas. & Asst. Secy.

Ownership: James M. Everett.

Represented (legal): Koerner & Olander PC.

LPTV Stations (1):

South Carolina: WEYB-LP, Florence.

Other Holdings:

TV, see listing.

JO ANN'S BALLOON BOUTIQUE

Box 1975

San Benito, TX 78586

LPTV Permitees (1):

Texas: K61GY, Laredo.

MICHAEL JOHN-FAUSETT

LPTV Permitees (1):

North Dakota: K62FF, Grand Forks.

CLAUDE E. JOHNSON

11413 Sagewhite

Houston, TX 77089

Phone: 713-484-0885

LPTV Stations (1):

Texas: K30DN, Freeport.

DEAN JOHNSON

Box 85

Rte. 1
 Karlstad, MN 56732
 Phone: 218-436-2817
 Fax: 218-436-2816
 LPTV Permittees (5):
 Michigan: W48BZ, Sault Ste. Marie; W50CA,
 Sault Ste. Marie; W52CB, Sault Ste. Marie;
 W56DI, Sault Ste. Marie; W58CO, Sault Ste.
 Marie.

DOUGLAS JOHNSON

8440 Westpark
 Houston, TX 77063
 Phone: 713-974-5151
 Fax: 713-975-6397
 Represented (legal): Smithwick & Belendiuk PC.
 LPTV Permittees (1):
 Missouri: K33EQ, Cape Girardeau.
 Other Holdings:
 TV, see listing.

ESTHER P. JOHNSON

3153 Hwys. 2 & 41
 Bark River, MI 49807
 Phone: 906-466-7455
 LPTV Stations (1):
 Michigan: W64CA, Escanaba.
 LPTV Permittees (1):
 Michigan: W23BE, Escanaba.

LINDA M. JOHNSON

11282 N. Chynna Rose Place
 Oro Valley, AZ 85737
 Phone: 520-742-9615
 Fax: 520-742-1954
 LPTV Stations (2):
 Michigan: W46CD, Escanaba; W48BP, Escanaba.
 LPTV Permittees (1):
 Michigan: W27BN, Escanaba.

LLOYD JOHNSON

Box 85
 Rte. 1
 Karlstad, MN 56732
 Phone: 218-436-2817
 LPTV Stations (2):
 Missouri: K56FP, Poplar Bluff.
 New York: W23BP, Watertown.

MARIE JOHNSON

Box 85
 Rte. 1
 Karlstad, MN 56732
 Phone: 218-436-2817
 LPTV Stations (1):
 Missouri: K59FE, Poplar Bluff.
 LPTV Permittees (2):
 Michigan: W36BV, Sault Ste. Marie; W39BY,
 Sault Ste. Marie.

MARK W. JOHNSON

11282 N. Chynna Rose Place
 Oro Valley, AZ 85737
 Phone: 520-742-9615
 Fax: 520-742-1954
 LPTV Stations (2):
 Michigan: W17BQ, Escanaba; W21BJ, Escanaba.
 LPTV Permittees (3):
 Michigan: W44BI, Escanaba; W62CI, Escanaba;
 W66CJ, Escanaba.

RICHARD W. JOHNSON

3153 Hwy. 2 & 41
 Bark River, MI 49807
 Phone: 906-466-7455
 LPTV Stations (5):
 Michigan: W15BI, Escanaba; W50BG,
 Escanaba; W52BX, Escanaba; W58CJ,
 Escanaba; W60CB, Escanaba.

DENNIS JONDLE

9150 Dote Rd.
 Maybee, MI 48159
 Phone: 313-586-1945
 LPTV Permittees (1):
 Arkansas: K68FE, Pine Bluff.

CONNIE JONES

2405 Avon Dr.
 Denison, TX 75020
 Phone: 903-465-1546
 LPTV Permittees (1):
 Oklahoma: K17EB, Kenefic.

JAMES E. JONES JR.

Box 651
 Sylacauga, AL 35150
 Phone: 205-245-0842
 LPTV Stations (8):
 Alabama: W23BF, Selma; W48BS, Selma;
 W57CB, Selma; W59CJ, Selma; W61CM,
 Selma; W63CB, Selma; W65CQ, Selma;
 W69DA, Selma.

JULIA F. JONES

Box 18-A
 Los Angeles, CA 90018
 Phone: 213-293-0392
 LPTV Permittees (2):
 Tennessee: W41BT, Acton; W51CG, Acton.

LINDA C. JONES

1822 Pleasant Ridge Dr.
 Sylacauga, AL 35150
 Phone: 205-245-6115
 LPTV Stations (4):
 Alabama: W16BB, Selma; W18BM, Selma;
 W27BM, Selma; W50BV, Selma.

RUTH D. JONES

868 Arco Dairy Rd.
 Alpine, AL 35014-7619
 Phone: 205-249-0842
 LPTV Stations (1):
 Alabama: W54BW, Selma.

CRANFORD L. JORDAN

Box 30
 Winfield, LA 71483
 Phone: 318-628-3892
 LPTV Stations (1):
 Louisiana: KCDH-LP, Winfield.

JOURNAL BROADCAST GROUP INC.

Box 693
 720 E. Capitol Dr.
 Milwaukee, WI 53201
 Phone: 414-332-9611
 Fax: 414-967-5400
 Officers:
 Steve Smith, Chmn.
 Douglas Kiel, Pres.
 Ron Kurtis, V.P., Finance
 Jim Thomas, V.P., Mktg.
 Mary Tierney, V.P. Communications & Commu-
 nity Affairs
 Ownership: Journal Communications.
 Represented (legal): Hogan & Hartson LLP;
 Crowell & Moring.
 LPTV Stations (1):
 Arizona: K59EX, Bullhead City, AZ & Laughlin,
 NV.
 Other Holdings:
 TV, see listing.
 Newspaper, radio.

CRAIG ALLYN JUE

Suite 432
 2107-D Commonwealth
 Alhambra, CA 91803

Phone: 818-289-2941
 LPTV Stations (1):
 Hawaii: K54EX, Honolulu.

ROBERT G. JULLERAT

4555 Smith Rd.
 Norwood, OH 45212
 Phone: 513-732-7667
 LPTV Stations (1):
 New York: W65CR, Massena.

ALFRED D. JUMPER

No. 221
 8121 Manchester Ave.
 Playa Del Rey, CA 90293
 LPTV Permittees (1):
 Minnesota: K56FJ, Hibbing.

K LICENSEE INC.

10 E. 53rd St.
 New York, NY 10022
 Phone: 212-872-1100
 Ownership: Exeter Capital Partners IV LP & Exeter
 Equity Partners LP.
 LPTV Stations (1):
 New York: WEBR-LP, Manhattan.

K02MU-TV LLC

226 Sussex Ave.
 Morristown, NJ 07960
 LPTV Stations (1):
 Oklahoma: KOKJ-LP, Elk City.

KALEIDOSCOPE FOUNDATION INC.

No. 400
 One Shackelford Dr.
 Little Rock, AR 72211
 Phone: 501-221-0400
 Officer:
 Larry E. Morton
 Ownership: Larry E. Morton, Gregory W. Fess;
 Max W. Hooper, governing board. Morton,
 Fess & Hooper have interest in TV applicant
 Arkansas Media LLC.
 LPTV Stations (6):
 Arkansas: K12MY, Batesville; K18EU, Fort
 Smith; K34EN, Fort Smith; K48FL, Fort Smith;
 K52FJ, Fort Smith; KKYK-LP, Little Rock.
 LPTV Permittees (2):
 Mississippi: W59CV, Jackson; W67DO, Jack-
 son.
 Other Holdings:
 TV, see listing.

GERALD D. KAMP

2615 Hayden Bridge Rd.
 Springfield, OR 97477-6708
 Phone: 503-345-2119
 Fax: 503-345-2187
 LPTV Permittees (1):
 Oregon: KAMP-LP, Eugene.

KANAB LIONS CLUB

359 North 100 West
 Kanab, UT 84741
 LPTV Stations (1):
 Utah: K12ND, Kanab.

KANSAS STATE UNIVERSITY

Educational Communications Ctr.
 Bob Dole Hall
 Manhattan, KS 66506
 Phone: 785-532-7041
 Fax: 785-532-7355
 Officers:
 Mel Chastain, Dir., Kansas Regents Educational
 Communications Center
 Dave Deitch, Chief Operating Officer
 Doug Von Feldt, Chief Financial Officer
 LPTV Stations (1):
 Kansas: K21ER, Manhattan.

U. OF KANSAS

School of Journalism
 2051 Dole Center
 Lawrence, KS 66045
 Phone: 913-864-0600
 Fax: 913-864-0614
 Officers:
 James K. Gentry, Dean
 Gary Hawke, Chief Operating Officer
 LPTV Stations (2):
 Kansas: KUJH-LP, Lawrence; K27FR, Overland
 Park.

JAMES R. KASTEN

44969 W. 11 Mile Rd.
 Novi, MI 48375
 LPTV Permittees (2):
 Michigan: W24CG, Houghton Lake; W50CD,
 Houghton Lake.

KAY CEE TELEVISION

1260 Lakeview Dr.
 La Habra, CA 90631
 LPTV Stations (1):
 South Dakota: K188C, Pierre.

KCTZ COMMUNICATIONS INC.

1128 E. Main
 Bozeman, MT 59715
 Phone: 406-586-3280
 Fax: 406-586-4135
 LPTV Stations (1):
 Montana: K20DY, Belgrade, Manhattan & Three
 Forks.

KCVA CHANNEL 30 INC.

2002 W. Lone Cactus Dr.
 Phoenix, AZ 85027-2624
 Phone: 623-582-6550
 LPTV Stations (1):
 Texas: K30CV, Houston.

KDMA CHANNEL 25 INC.

2002 W. Lone Cactus Dr.
 Phoenix, AZ 85027-2624
 Phone: 623-582-6550
 LPTV Stations (1):
 Arizona: K25DM, Phoenix.

CHARLES O. KEEN

417 Bermuda Colony St.
 Fox Lake, IL 60020-1158
 Phone: 708-587-3447
 LPTV Permittees (1):
 Arkansas: K61FP, Batesville.

KELLEY ENTERPRISES

4237 Airline Rd.
 North Shores, MI 49444
 Phones: 616-733-4040; 616-733-4944
 Fax: 616-739-4329
 Officers:
 Fenton Kelley, Chmn., Pres. & Chief Exec. Officer
 Channa W. Kelley, Chief Operating Officer
 Michelle K. Kelley, V.P.
 Sharon Leigh, Secy.-Treas. & Chief Financial Of-
 ficer
 Ownership: Kelley Enterprises of Muskegon Inc.;
 Fenton L. Kelley & Michelle K. Kelley, princi-
 pals.
 LPTV Permittees (1):
 Michigan: WMKG-LP, Muskegon.
 Other Holdings:
 Telecommunications company: Muskegon Ma-
 rine Mobile.

GERALD T. KELLEY

20121 Waringwood Way
 Gaithersburg, MD 20879
 LPTV Stations (1):
 Missouri: K67HF, Cape Girardeau.

LPTV Ownership

LPTV Permittees (1):
Missouri: K53FX, Cape Girardeau.

KELLY COMMUNICATIONS INC.

Suite 201
5555 Gulf of Mexico Dr.
Longboat Key, FL 34228
Phone: 813-383-9293
Fax: 813-383-9293
Officers:
James C. McCrudden, Chmn.
Bob Kelly, Pres., Chief Exec. & Operating Officer
Bill Early, V.P.
J. Shawn McCrudden, Chief Financial Officer
LPTV Permittees (1):
Illinois: W16AZ, Lacon.

KENNEBEC VALLEY TELEVISION INC.

10 Common St.
Waterville, ME 04901
Phone: 207-873-6100
Officers:
Roland G. Fournier, Pres.
V. Wilson Hickam, V.P.
Clarence Ostalkiewicz, Treas.

Branch Office:
RR4

Box 370
Bangor, ME 04401
Phone: 207-884-8613
Ownership: Roland G. Fournier, 60%; V. Wilson Hickam, 40%.
Represented (legal): Mahn, Franklin & Goldenberg.
LPTV Permittees (4):
Maine: W04CJ, Augusta; W16AO, Brunswick; W38AY, Camden; W31AW, Skowhegan.

CLEVE F. KENNELLY

321 Cressida Circle
Spring Hill, FL 34609
Phone: 904-686-5376
LPTV Permittees (3):
Georgia: W67DH, Moultrie.
North Carolina: W55CI, Burgaw; W57CM, Burgaw.

DEBORAH R. KENNY

Box 932
Neosho, MO 64850
Phone: 417-451-1440
LPTV Stations (4):
Missouri: K09VM, Anderson, Noel & Pineville; K44ER, Joplin & Carthage; KCLJ-LP, Joplin-Carthage; K38DD, Monett.
LPTV Permittees (1):
Missouri: KJPX-LP, Neosho.

GARY M. KENNY

Box 932
Neosho, MO 64850
Phone: 417-451-1440
LPTV Stations (3):
Missouri: K09VM, Anderson, Noel & Pineville; K44ER, Joplin & Carthage; KCLJ-LP, Joplin-Carthage.
LPTV Permittees (1):
Missouri: KJPX-LP, Neosho.

KENTEL

c/o Jacobsen Family Partners
2019 S. Minnesota Ave.
Sioux Falls, SD 57105
Ownership: Ken Jacobsen.
LPTV Stations (1):
Idaho: K43BE, Boise.

KENTUCKY AUTHORITY FOR ETV

600 Cooper Dr.
Lexington, KY 40502
Phone: 606-233-3000

Officers:
Steven Newberry, Chmn.
Virginia Gaines Fox, Exec. Dir. & Chief Exec. Officer
Donna Moore, Deputy Exec. Dir., Production & Planning
Sally Hamilton, Deputy Exec. Dir., Administration & Support
Bill Wilson, Deputy Exec. Dir., Education & Outreach
Ownership: Governing Board of Kentucky Authority for ETV.
Represented (legal): Dinsmore & Shohl (Lexington, KY).

TV Stations (17):
Kentucky: WKAS, Ashland; WKGB-TV, Bowling Green; WCVN, Covington; WKZT-TV, Elizabethtown; WKHA, Hazard; WKLE, Lexington-Richmond; WKMJ, Louisville; WKPC-TV, Louisville; WKMA, Madisonville; WKMR, Morehead; WKMU, Murray-Mayfield; WKOH, Owensboro; WKON, Owenton; WKPD, Paducah; WKPI, Pikeville; WKSO-TV, Somerset.
LPTV Stations (1):
Kentucky: W64AV, Hopkinsville.
Other Holdings:
ITFS.

KENTUCKY HEARTLAND TV OF BARDSTOWN INC.

218 N. 3rd St.
Bardstow, KY 40004
Phone: 504-348-1645
Officers:
Greg Kunz, Chmn.
Richard H. Williams, Chief Exec. Officer
Ken Karaszewicz, Chief Financial Officer

Branch Office:

Cascade Broadcasting
100 Dickinson
Suite 270
Chaddsford, PA 19317
Phone: 610-558-2500
LPTV Stations (1):
Kentucky: W24BW, Louisville.

KENTUCKY NEW ERA INC.

1616 E. 9th St.
Hopkinsville, KY 42240
Phone: 502-885-4300
Ownership: D. J. Everett.
LPTV Stations (1):
Kentucky: WKAG-LP, Hopkinsville.

KERN EDUCATIONAL TELECOMMUNICATION CONSORTIUM

City Centre
1300 17th St.
Bakersfield, CA 93301-4533
Phone: 661-636-4758
Fax: 661-636-4656
Officer:
Larry E. Reider, Chmn.
Represented (legal): Dow, Lohnes & Albertson PLLC.
LPTV Permittees (1):
California: K50CL, Taft & Maricopa.
Other Holdings:
ITFS.

ANDREA J. KESLER

Box 313
Rte. 1
East Bernstadt, KY 40729
LPTV Stations (1):
Kentucky: W09BZ, Bernstadt.

LEO KESSELMAN

200 Glenridge Ave.

Los Gatos, CA 95030
Phone: 408-354-5713
Fax: 408-354-7857
LPTV Stations (2):
California: K06MB, Palm Springs; K09VB, Santa Maria.
LPTV Permittees (1):
New Mexico: K21DB, Santa Fe.

BENETT KESSLER

Box 275
Independence, CA 93526
Phone: 760-878-2381
Ownership: Sierra Broadcasters LLC.
LPTV Permittees (3):
California: K33EG, Bishop; K32DO, Independence; K28FH, Mammoth Lakes.

KHQ INC.

Box 8088
Spokane, WA 99223
Phone: 509-448-6000
Fax: 509-448-4694
Officers:
Betsy Cowles, Chmn.
Lon C. Lee, Pres.
Michael K. Nielsen, Treas.
Ownership: James P. Cowles & William S. Cowles, Co-Trustees.
Represented (legal): Skadden, Arps, Slate, Meagher & Flom LLP.
LPTV Permittees (1):
Washington: K60FR, Northport.
Other Holdings:
TV, see listing.
Newspapers.

K.I.D.S.

Box 3743
Big Bear City, CA 92315
LPTV Permittees (1):
California: K06MU, Big Bear Lake Valley.

ALBERT E. KIENAS

620 California Ave.
Libby, MT 59923
Phone: 406-293-5669
LPTV Permittees (1):
Tennessee: W69DB, Acton.

PAUL KILDAL

Box 456
Glennallen, AK 99588
Phone: 907-822-3643
Fax: 907-822-5098
LPTV Stations (1):
Alaska: K08LT, Glennallen.

KILLEEN CHRISTIAN BROADCASTING CORP.

Box 11031
Killeen, TX 76547-1031
Phone: 254-554-3683
Fax: 254-554-7385
Officers:
Catherine Mason, Pres.
Susan Mooney, Secy.-Treas.
Represented (legal): Mark J. Prak; Brooks, Pierce, McLendon, Humphrey & Leonard.
LPTV Stations (1):
Texas: KPLE-LP, Killeen.

KILLINGTON LTD.

Box 2450
RR 1
Killington, VT 05751
Phones: 802-422-3333; 802-422-4488
Fax: 802-422-6765
Ownership: LBO Resort Enterprises.
LPTV Stations (1):
Vermont: W51DA, Killington.

GEORGE W. KIMBLE

6416 Doe Haven Dr.
Farmington, NY 14425
Represented (legal): James L. Oyster.
LPTV Stations (1):
Pennsylvania: W17CQ, State College.
Other Holdings:
Radio.

KING KONG BROADCASTING INC.

4609 Crimson Rock Way
Las Vegas, NV 89031
Phone: 702-642-8847
Officers:
Larry Hunt, Chmn., Pres. & Chief Operating Officer
Lisa Rhodes, V.P., Chief Exec. & Financial Officer
Jeff Gotts, V.P., Engineering
William D. Goddard, Secy. & Gen. Counsel
Ownership: Larry Hunt, 80% & Jeff Gotts, 20%.
Represented (legal): William D. Goddard.
LPTV Stations (2):
Nevada: KONG-LP, Las Vegas; KGNG-LP, Las Vegas.

KINGDOM OF GOD MINISTRIES INC.

Box 88400
Indianapolis, IN 46208
Phone: 317-283-5800
Officer:
Sister Sue Jenkins, Chief Exec. Officer
LPTV Stations (2):
Indiana: WKOG-LP, Indianapolis; WKGK-LP, Kokomo.

KM BROADCASTING INC.

Box 119
Annandale, VA 22003
Ownership: Robert E. Kelly, 50% & Peter B. Martine, 50%.
LPTV Stations (1):
Virginia: WXOB-LP, Richmond.
LPTV Permittees (1):
Virginia: W60BR, Chesapeake.

KM COMMUNICATIONS INC.

3654 W. Jarvis Ave.
Skokie, IL 60076
Phone: 847-674-0864
Fax: 847-674-9188
Officers:
Myoung Hwa Bae, Pres. & Treas.
Kevin Joel Bae, Secy.
Ownership: Myoung Hwa Bae.
Represented (legal): Irwin, Campbell & Tannenwald PC.
LPTV Stations (4):
Georgia: WSKC-LP, Atlanta.
Illinois: W0CH-LP, Chicago; W0CK-LP, Chicago.
Wisconsin: WMKE-LP, Milwaukee.
Other Holdings:
TV, see listing.

PAUL E. KNIES

Box 1009
Jasper, IN 47547
Phone: 812-482-2727
Fax: 812-482-3696
Represented (legal): Miller & Miller PC.
LPTV Stations (1):
Indiana: WJTS-LP, Jasper.

KNOWLEDGE LC

Suite 1000
300 W. Douglas
Wichita, KS 67202
Phone: 316-261-5313
Fax: 316-262-5101
Officer:
Mary Knecht, Chief Operating Officer

LPTV Permittees (1):
Kansas: KTQW-LP, Wichita & Hutchinson.

KNVL-TV

Box 1020
Nashville, AR 71852-1020
Phone: 870-845-5685
Officers:
Jerry Jacobs, Pres.
Glen Power, Chief Exec. Officer
Anna Blase, Secy.
Ronny Woods, Chief Financial Officer
Represented (legal): Joseph E. Dunne III.
LPTV Stations (2):
Arkansas: KEWW-LP, Nashville; KJEP-LP, Nashville.

KOKH TELEVISION LLC

226 Sussex Ave.
Morristown, NJ 07960
LPTV Stations (1):
Oklahoma: K50DF, Glencoe.

KOKI TELEVISION LLC

226 Sussex Ave.
Morristown, NJ 07960
LPTV Stations (1):
Oklahoma: KOKG-LP, Stillwater.

KOREAN AMERICAN TV BROADCASTING CORP.

Suite D
5901 Goshen Springs Rd.
Norcross, GA 30071
Phone: 770-447-8888
Fax: 770-447-1919
Officers:
James C. Sim, Chmn., Pres. & Chief Exec. Officer
Coline K. Sim, Chief Operating Officer
Brenda S. Sim, Secy.-Treas.
Susan K. Sim, Chief Financial Officer
Ownership: James C. Sim.
LPTV Stations (1):
Georgia: W67CL, Atlanta.

KOTZEBUE BROADCASTING INC.

Box 78
Kotzebue, AK 99752
LPTV Stations (1):
Alaska: K09OV, Kotzebue.

FRANK KOVAS

2000 Lower Huntington Rd.
Fort Wayne, IN 46819
Phone: 219-747-1511
LPTV Stations (1):
Indiana: W07CL, Auburn.
Other Holdings:
Radio.

KRALOWEC CHILDREN'S FAMILY TRUST

1077 Morton Ave.
Porterville, CA 93257
Phone: 209-781-6100
Officer:
Arthur C. Kralowec, Chief Exec. Officer
Represented (legal): Dan J. Alpert.
LPTV Stations (1):
California: KKAK-LP, Porterville.
Other Holdings:
TV applicant for Ch. 21, Virginia Beach, VA.

HAROLD & SUE KROGMAN

1024 Olive Ave.
Sibley, IA 51249-7508
LPTV Stations (1):
Minnesota: K66EO, Duluth.

KTVU PARTNERSHIP

6004 N. Mesa
El Paso, TX 79912
Phone: 915-833-8585
LPTV Stations (2):
Nevada: K17CA, Carson City; K56GB, Reno.

KUSK INC., DEBTOR-IN-POSSESSION.

3211 Tower Rd.
Prescott, AZ 86305
Phone: 520-778-6770
Fax: 520-445-5210
Officers:
William H. Sauro, Pres. & Chief Exec. Officer
Richard C. Howe, V.P.
Ronna Sauro, Secy.
Corporate Headquarters
2809 Pine St.
San Francisco, CA 94115
Phone: 415-775-9552
Ownership: William H. Sauro, 55.7%; Neighborhood TV Co., 30%; Allstate Insurance, 14.3%.
NTVC ownership: Marshall M. Carpenter Jr., Pres., 18.7%; William H. Sauro, V.P., 18.7%; Lyle Mattler, Treas., 18.6%; Aista & Co., 44%.
Represented (legal): Leventhal, Senter & Lerman PLLC.

LPTV Stations (1):
Arizona: K24DK, Bullhead City.
LPTV Permittees (1):
Arizona: K49DF, Phoenix.
Other Holdings:
TV Translators.

KUTN LLC

Box 402
Logan, UT 84322
Phone: 435-752-7537
LPTV Stations (1):
Utah: KUTN-LP, Logan.

KVOA COMMUNICATIONS INC.

209 W. Elm St.
Tucson, AZ 85705
Phone: 520-624-7957
LPTV Stations (2):
Texas: K32FL, Corpus Christi; K38EB, Kingsville-Alice.

LA GRANDE FAMILY TRUST

1500 E St.
Williams, CA 95987
Phone: 530-473-5834
Fax: 530-458-5907
Ownership: Helen LaGrande, Trustee.
LPTV Permittees (1):
Illinois: W49BS, Quincy.

LA GRANDE SEVENTH DAY ADVENTIST CHURCH

Box 1025
2702 Adams Ave.
La Grande, OR 97850
Phone: 541-963-4018
Officers:
Boyd Hosey, Chmn.
David Kramer, Chief Operating Officer
Sherri Shelman, Secy.
David Riley, Chief Financial Officer
LPTV Stations (1):
Oregon: K07WD, La Grande.

LA LUZ BROADCASTING

5655 E. River Rd., 101-154
Tucson, AZ 85750
Phone: 520-513-1669
Ownership: Non-profit organization.
LPTV Permittees (1):
Arizona: KTLI-LP, Tucson.

LAKE HAVASU CHRISTIAN TV

Box 747
510 N. Acoma Blvd.
Lake Havasu City, AZ 86403
Phone: 520-453-8825
Fax: 520-453-2588
Officers:
Richard D. Tatham, Chief Exec. Officer.
Grace M. Tatham, Treas.
Ownership: Advance Ministries Inc. AMI ownership: Richard D. Tatham & Grace M. Tatham.
Represented (legal): Arent Fox Kintner Plotkin & Kahn.
LPTV Stations (2):
Arizona: K25AL, Lake Havasu City; K27EC, Lake Havasu City.
Other Holdings:
Radio.

LAKES BROADCASTING GROUP INC.

Box 300
Breezy Point, MN 56472
Ownership: Shareholder owned.
LPTV Stations (1):
Minnesota: KLKS-LP, Breezy Point.

LANDER COUNTY GENERAL IMPROVEMENT DISTRICT NO. 1

Box 565
Battle Mountain, NV 89820
Phone: 702-635-2885
Fax: 702-635-0604
Officers:
Mark D. Lake, Chmn.
Walt Brown, Vice Chmn.
Elizabeth Baker, Secy.-Treas.
LPTV Stations (1):
Nevada: K32CA, Battle Mountain.

L & M VIDEO PRODUCTIONS INC.

4258 Foxchapel Rd.
Toledo, OH 43607
Phones: 419-531-3351; 419-534-4848
Fax: 419-536-1819
LPTV Stations (1):
Ohio: WNGT-LP, Toledo.

LANDMARK ARTS INC.

Suite 105
1630 S. Church St.
Murfreesboro, TN 37130
LPTV Stations (1):
Tennessee: WHRT-LP, Murfreesboro.

STEVEN LANKENAU

539 W. Washington St.
Napoleon, OH 43545
LPTV Stations (1):
Ohio: WDFM-LP, Defiance.

LARAMIE PLAINS ANTENNA TV ASSN. INC.

Box 188
Laramie, WY 82070
LPTV Stations (5):
Wyoming: K03CR, Big Laramie Valley, Bosler & K10FQ, Big Laramie Valley, Bosler & Laramie; K12FY, Big Laramie Valley, Bosler & Laramie; K57AF, Laramie; K59AJ, Laramie.

BRIAN A. LARSON

Box 36
The Kings Rd.
Buskirk, NY 12028
Phone: 518-686-0975

Branch Office:
2063 NY 67
Valley Falls, NY 12185
Phone: 518-753-0975

LPTV Stations (1):
New York: WNGN-LP, Troy.
Other Holdings:
Radio.

LAS TRES CAMPANAS TELEVISION INC.

Suite D
500 Pilot Rd.
Las Vegas, NV 89119
Phone: 702-434-0015
Officer:
Walter F. Ulloa, Pres.
Ownership: Walter F. Ulloa. For Ulloa's other interests, see Entravision Communications Corp.
LPTV Stations (1):
Nevada: K47EG, Laughlin.

LE SEA BROADCASTING CO.

61300 S. Ironwood Rd.
South Bend, IN 46614
Phone: 219-291-8200
Fax: 219-291-9043
Officers:
Stephen Sumrall, Pres.
Peter Sumrall, V.P.
Ownership: David Sumrall, Peter Sumrall & Stephen Sumrall, 33.33% each.
Represented (legal): Gardner, Carton & Douglas.
LPTV Stations (3):
Colorado: KWHS-LP, Colorado Springs.
Indiana: W18AT, Gary; W24AW, Valparaiso.
LPTV Permittees (1):
Oklahoma: K69EK, Oklahoma City.
Other Holdings:
TV, see listing.
Radio, TV Translators.

LEE ENTERPRISES INC.

400 Putnam Bldg.
215 N. Main St.
Davenport, IA 52801-1924
Phone: 319-383-2193
Fax: 319-323-9608
Officers:
Lloyd G. Schermer, Chmn. & Dir.
Richard Gottlieb, Pres. & Chief Exec. Officer
Represented (legal): Reed, Smith, Shaw & McClay.
LPTV Stations (3):
New Mexico: K46DH, Las Cruces.
Oregon: K11SE, Bend.
West Virginia: W23BH, Charleston.
Other Holdings:
TV, see listing.
Newspapers, marketing, printing, publishing.

JOHN A. LEE

Box 1531
Vieques, PR 00765
Phone: 787-741-1544
LPTV Permittees (1):
Wyoming: K66FK, Casper.

MARY GILL LEE

Box 270
Pleasant Hill, LA 71065
Phone: 318-352-7628
LPTV Stations (2):
Louisiana: K27FK, Natchitoches; KAIN-LP, Natchitoches.

GORDON C. LEEDY

2447 N. Mountain Ave.
Upland, CA 91786
LPTV Permittees (1):
Arkansas: K40DS, Batesville.

DAN LEWIS

No. 201
505 S. Beverly Dr.

LPTV Ownership

Beverly Hills, CA 90212
Phone: 310-989-1233
LPTV Permitees (2):
Arkansas: K57GF, El Dorado; K59FJ, El Dorado.

LIBERTY CHRISTIAN CENTER

3401 Fosterburg Rd.
Alton, IL 62002
Phone: 618-465-4000
Fax: 618-465-4717
LPTV Stations (1):
Illinois: W50CH, Alton.

LIBERTY UNIVERSITY INC.

1971 University Blvd.
Lynchburg, VA 24502-2269
Phone: 804-582-2722
Fax: 804-582-2918
Officers:
Jerry Falwell, Chmn.
John M. Borek, Pres.
George Rogers, Chief Financial Officer
LPTV Stations (1):
Virginia: W46CX, Lynchburg.
Other Holdings:
Radio.

LIFE BROADCASTING NETWORK

85 E. Yellow Springs
Fairborn, OH 45324
Phone: 513-754-0085
LPTV Stations (1):
Ohio: WWRD-LP, Centerville.

LIGHTHOUSE COMMUNICATIONS INC.

Suite F
11301 Penny Rd.
Apex, NC 27502
Phone: 919-303-0102
Fax: 919-303-0109
Officers:
Dr. James P. Layton, Pres. & Chief Exec. Officer
Rev. Bruce Johnson, Exec. V.P.
L. Frank Floyd, V.P., Operations
Laura Tucker, Secy.
Doris Layton, Chief Financial Officer

Branch Office:
4000 Ward Blvd.
Suite I
Wilson, NC 27893
Phone: 252-237-3133
LPTV Stations (4):
North Carolina: WACN-LP, Apex, Cary & Fuquay-
Varina; WWWW-LP, Durham; WWIW-LP, Ra-
leigh; W20BV, Wilson.

LIN TELEVISION CORP.

Suite 200
4 Richmond Square
Providence, RI 02906
Phone: 401-454-2880
Fax: 401-454-2817
Officers:
Gary R. Chapman, Pres. & Chief Exec. Officer, TV
Group
Paul Karpowicz, V.P., Television
Ownership: Hicks, Muse, Tate & Furst, majority
equity interest; Royal W. Carson III, 50% voting
rights; Randall S. Fojtasek, 50% voting rights.
Represented (legal): Covington & Burling.
LPTV Stations (18):
Indiana: W11H-LP, Indianapolis.
Michigan: WOGC-LP, Grand Rapids; WOHO-LP,
Holland; WOKZ-LP, Kalamazoo.
Texas: KBVO-LP, Austin; KHPB-LP, Bastrop;
KHPF-LP, Fredericksburg; KHPX-LP, George-
town; KHPG-LP, Giddings; KHPL-LP, La
Grange; KHPZ-LP, Round Rock; KHPM-LP,
San Marcos.

Virginia: WITD-LP, Chesapeake; W36BK,
Mappsville; W45BG, Norfolk; WBTD-LP, Suf-
folk; WKTD-LP, Suffolk; W35BH, Virginia
Beach.

LPTV Permitees (2):
Michigan: WOLP-LP, Grand Rapids.
North Carolina: W22BG, Elizabeth City.
Other Holdings:
TV, see listing.
Station Venture Operations LP, see listing,
20.38%.

LINCOLN COUNTY SCHOOL DISTRICT NO. 2

Box 219
Afton, WY 83110
Phone: 307-886-3811
LPTV Permitees (4):
Wyoming: K43EH, Afton & Thayne; K53EW,
Afton & Thayne; K55FT, Afton & Thayne;
K61FV, Afton & Thayne.

LINCOLN MEMORIAL UNIVERSITY

Hwy. 25 E
Harrogate, TN 37752
Phones: 423-869-2653; 423-869-6312
Fax: 423-869-4825
Officers:
Harold M. Finley, Chmn.
Sam A. Mars Jr., Vice Chmn.
Scott D. Miller, Pres.
D. D. Thompson, V.P., Finance & Treas.
E. Oscar Robertson, Secy.
LPTV Stations (2):
Tennessee: W14AQ, Harrogate; W18AN, Harrogate.

JOSEPH R. LISKA

75 Heritage Lane
Chatham, MA 02633
Phone: 508-948-1136
LPTV Permitees (6):
Arkansas: K69HO, El Dorado.
Illinois: W67DR, Quincy.
Iowa: K67GH, Ottumwa.
Kentucky: W31BU, Talbert.
Louisiana: K21EL, Alexandria.
Tennessee: W64BZ, Jackson.

THE LITTLE TV STATION

1928 E. Laguna
Tempe, AZ 85282
LPTV Permitees (1):
Alaska: K19BJ, Fairbanks.

LIVING FAITH BROADCASTING

407 Rico St.
Salinas, CA 93907
Phone: 408-757-4043
LPTV Stations (1):
California: K21EV, Salinas.

LOCAL TELEVISION ASSOCIATES INC.

Box 2069
One Television Place, Hwy. 70-E
Morehead City, NC 28557
Phone: 919-240-0888
Fax: 919-240-2028
Officers:
John W. Gainey III, Pres.
Lockwood Phillips, V.P.
Frederick J. McCune, Secy.-Treas.
Ownership: John W. Gainey III, 18.54%; Freder-
ick J. McCune, 17.54%; Ann T. Munden,
15.92%; Robert R. Hilker, 15%; William R.
Rollins, 15%; Lockwood Phillips, 7%; Walter
Phillips, 7%; Ramon N. Redford Jr., 4%.
Represented (legal): Shaw Pittman.
LPTV Stations (1):
North Carolina: W64AZ, Kinston-Greenville.

Other Holdings:
TV Translators.

LOCKE SUPPLY CO.

Box 26128
Oklahoma City, OK 73126
Phone: 405-631-9701
Officers:
Carter Marsh, V.P.
Tammy Bryant, Secy.
Ownership: Wanda Locke McKenzie, Administra-
tor.
Represented (legal): Baraff, Koerner & Olender
PC.
LPTV Permitees (1):
Oklahoma: K17FB, Ardmore.
Other Holdings:
TV, see listing.
TV Translators.

BILLY RAY LOCKLEAR

3463 Oak Grove Church Rd.
Lumberton, NC 28358
Phone: 910-521-3101
LPTV Stations (1):
North Carolina: W07CN, Lumberton.

GERALD LOCKLEAR

Box 171-E
Rte. 1
Shannon, NC 28386
Phone: 910-843-5010
LPTV Stations (1):
North Carolina: WPEM-LP, Lumberton.

LOCKWOOD BROADCASTING INC.

Box 549
220 Salters Creek Rd.
Hampton, VA 23661
Phone: 757-722-9736
Fax: 757-726-0196
Officers:
James L. Lockwood Jr., Chmn. & Chief Exec. Of-
ficer
Dave A. Hanna, Pres. & Chief Operating Officer
Pamela B. Lawson, Exec. V.P. & Chief Financial
Officer
Ownership: James L. Lockwood Jr.
Represented (legal): Brooks, Pierce, McLendon,
Humphrey & Leonard.
LPTV Stations (3):
Texas: K08KK, Paris.
Virginia: W47CE, Hampton; WPEN-LP, Hampton.
Other Holdings:
TV, see listing.

DONALD D. LOFDAHL TRUST

1385 W. 101st Ave.
Denver, CO 80221-6217
LPTV Permitees (1):
Arkansas: K57FV, Batesville.

LOFLIN CHILDREN'S TRUST-ONE, TWO & FOUR

Box 40483
Baton Rouge, LA 70835
LPTV Stations (11):
Alabama: W19BV, Andalusia; W36BQ,
Andalusia; W57CC, Andalusia; W59CQ,
Andalusia.
Wyoming: K18ER, Rock Springs; K20FA, Rock
Springs; K30EQ, Rock Springs; K48FE, Rock
Springs; K56FV, Rock Springs; K58EW, Rock
Springs; K64EP, Rock Springs.
LPTV Permitees (3):
Alabama: W16BD, Andalusia.
Wyoming: K14JG, Rock Springs; K46ED, Rock
Springs.

DAN LOFLIN

Box 40483

Baton Rouge, LA 70835
Phone: 504-928-3574
LPTV Permitees (4):
Michigan: W29BZ, Herman; W31BJ, Herman;
W48CA, Herman; W50BZ, Herman.

DAVID M. LOFLIN

Box 40483
Baton Rouge, LA 70835
LPTV Stations (5):
Alabama: W40BE, Andalusia; W49BM,
Andalusia; W65CW, Andalusia.
Louisiana: K13VE, Baton Rouge; KITE-LP, Ba-
ton Rouge.
LPTV Permitees (2):
Louisiana: K36EO, Natchitoches; K38EZ,
Natchitoches.

TOBEY LOFLIN

315 Sterling NE
Milledgeville, GA 31061
Phone: 912-453-7266
LPTV Permitees (3):
Georgia: W16BO, Bainbridge; W36CC, Bain-
bridge; W58CL, Bainbridge.

BOARD OF LOGAN COUNTY COMMISSIONERS

315 Main St.
Sterling, CO 80751
Phone: 970-522-0888
Officer:
Lyle Schumacher, Chmn.
LPTV Stations (8):
Colorado: K54ET, Peetz; K56EP, Peetz; K58DX,
Peetz; K60FO, Peetz; K46CY, Sterling; K48DQ,
Sterling; K50EE, Sterling; K52EW, Sterling.

HUMBERTO LOPEZ

Box D
115 West Ave.
Robstown, TX 78380
Phone: 512-387-4861
Fax: 512-387-5396
LPTV Stations (2):
Texas: K21DZ, San Antonio; K31EY, Victoria.
LPTV Permitees (1):
Texas: K44EF, Robstown.
Other Holdings:
Radio.

MINERVA R. LOPEZ

115 W Ave.
Robstown, TX 78380
Phone: 512-387-4861
Fax: 512-289-8877
LPTV Permitees (1):
Texas: KTMV-LP, Corpus Christi.

LOUISIANA CHRISTIAN BROADCASTING INC.

701 Packwood Dr.
West Monroe, LA 71201
Phone: 318-322-1399
Fax: 318-323-3783
LPTV Stations (2):
Louisiana: K07WE, Baton Rouge.
Mississippi: W24CR, Natchez.

LOUISVILLE COMMUNICATIONS LLC

Suite 270
100 Dickinson
Chaddsford, PA 19317
Phone: 610-558-2500
Fax: 610-347-2360
Officers:
Greg Kunz, Chmn.
Richard H. Williams, Chief Exec. Officer
Ken Karaszewicz, Chief Financial Officer

Ownership: Cascade Communications Ventures LLC. CCV ownership: Dennis W. Brush & Gregory W. Kunz, Mgrs.; Dennis W. Brush & Anne K. Brush, Trustees, 50%; Gregory W. Kunz, Trustee, 32%; Enterprise Wagon Inc., 18%. EWI ownership: Gregory W. Kunz, Trustee.

LPTV Stations (1):
Kentucky: W28CC, Louisville.
Other Holdings:
TV, see listing.

L.P. BROADCASTING

1730 E. Indigo St.
Mesa, AZ 85203
Phone: 520-402-9223
Fax: 520-425-5063
Officers:
Richard Potyka, Pres.
Mindy Benivadez, Secy.
Linda Corso, Chief Financial Officer
LPTV Permittees (1):
Arizona: K30ES, Globe.

LPTV SERVICES

LPTV Permittees (3):
Arizona: K44FE, Sierra Vista.
Texas: K08ML, Del Rio; K20FN, Del Rio.

LUBBOCK TELEVISION CO.

2124 15th St.
Lubbock, TX 79401
Phone: 806-747-4085
Fax: 806-747-4086
Officers:
Larry Rice, Pres. & Chief Financial Officer
Brian Henegar, Chief Operating Officer
LPTV Stations (1):
Texas: KGLR-LP, Lubbock.

L. ANNE LUND

716 22nd St.
Sacramento, CA 95816
LPTV Permittees (1):
Wisconsin: W55CN, Eagle River.

EARL V. & LOLA R. MADSEN

N. 1003 Warren Rd.
Spokane, WA 99216
Phone: 509-924-8779
LPTV Permittees (1):
Tennessee: W56DA, Acton.

DAVID R. MAGNUM

1021 N. Superior Ave.
Tomah, WI 54660
Phone: 608-372-9600
Fax: 608-372-7566
Represented (legal): Shaw Pittman.
LPTV Permittees (1):
Wisconsin: WXYM-LP, Tomah.
Other Holdings:
Radio.

DWIGHT R. MAGNUSON

Box 332
Seymour, TN 37865
Phone: 423-216-8850
Represented (legal): McCampbell & Young PC.
LPTV Stations (2):
Tennessee, W51BG, Farragut.

MAINE FAMILY BROADCASTING INC.

Suite 6
2881 Ohio St.
Bangor, ME 04401
Phone: 207-873-6100
Officers:
James W. McLeod, Pres. & Chief Financial Officer

Bethshan McLeod, Secy.-Treas.
Ownership: James McLeod.
LPTV Stations (1):
Maine: WBGR-LP, Bangor.

MAINE PUBLIC BROADCASTING CORP.

1450 Lisbon St.
Lewiston, ME 04240
Phone: 207-783-9101
Officers:
Robert Edwards, Chmn.
Neil Rolde, Vice Chmn.
Robert H. Gardiner, Pres.

Branch Offices:
65 Texas Ave.
Bangor, ME 04401
Phone: 207-941-1010

309 Marginal Way
Portland, ME 04104
Phone: 207-874-6570
TV Stations (5):
Maine: WCBB, Augusta-Lewiston-Portland;
WMEA-TV, Biddeford; WMED-TV, Calais;
WMEB-TV, Orono; WMEM-TV, Presque Isle.

LPTV Stations (1):
Maine: W39BQ, Lewiston.
Other Holdings:
Radio.

MAINQUAD COMMUNICATIONS INC.

3 E. First St.
Weldon, NC 27890
Phone: 919-538-0020
Officers:
Dan Berman, Chmn. & Pres.
Gail Exum, Secy.-Treas.

Branch Office:
WSMY-WPTM
616 Aurelian Springs Rd.
Weldon, NC 27890
Phone: 919-536-3115
Ownership: Dan Berman.
Represented (legal): Dan J. Alpert.
LPTV Stations (1):
North Carolina: WNVN-LP, Roanoke Rapids.
Other Holdings:
Radio.

ROBERT MAKITTEN

1726 Otisco Valley Rd.
Marietta, NY 13110
Phone: 315-636-8353
LPTV Permittees (1):
New York: W14BT, Plattsburgh.

YVONNE DENISE MALONY

10089 Greenwich Woods Dr.
Nokesville, VA 22123
LPTV Permittees (1):
Virginia: W38CK, Gainesville & Nokesville.

THOMAS MANLEY

1159 Westmoreland Dr.
Harrisonburg, VA 22801
Phone: 703-434-6848
LPTV Permittees (1):
Virginia: W69DL, Staunton.

MANNA MEDIA CORP.

Box 2595
2251 Mariposa Blvd.
Casper, WY 82602
Phone: 307-265-4453
Officers:
Carl A. Wolosin, Pres.
Margaret Wyatt, V.P.
John S. Runge, Secy.-Treas.

Ownership: Non-profit corp..
Represented (legal): Fisher Wayland Cooper
Leader & Zaragoza LLP.
LPTV Stations (1):
Wyoming: K13UC, Casper.

JOE C. MAPLES

2209 S.E. 186th
Portland, OR 97233
Phone: 503-665-5352
LPTV Permittees (1):
Idaho: K64EJ, Boise.

THE MARIAN CENTER

32 Birch Lake Dr.
Sherman, IL 62684
LPTV Stations (1):
Illinois: W28BE, Springfield.

MARIANAS CABLEVISION INC.

Box 1298
Chalan Kanea
Saipan, MP 96950
Officers:
Peter Sinclair, Pres.
Robert O'Connor, V.P.
Michael Saisian, Secy.-Treas.
Chris Kurz, Chief Financial Officer
Ownership: UMDA.
LPTV Permittees (2):
Mariana Islands: K21ED, Susupi; K17DO, Susupi
& Saipan.

SCHOOL BOARD OF MARION COUNTY

512 S.E. 3rd St.
Ocala, FL 32671
Phone: 904-620-7763
LPTV Stations (1):
Florida: W07BP, Ocala.
Other Holdings:
ITFS.

GUENTER MARKSTEINER

2835 S.W. Brighton Way
Palm City, FL 34990
Phone: 561-471-9200
Fax: 561-220-9886
Represented (legal): Fletcher, Heald & Hildreth
PLC.
LPTV Stations (3):
Florida: WXDT-LP, Naples; WYDT-LP, Naples;
WZDT-LP, Naples.
Other Holdings:
Interest in Seacoast Broadcasting Co. Inc., see
listing.
Application for Digital Ch. 59, Stuart, FL.

H. EARL MARLAR

Box 121
Heiskell, TN 37754
Represented (legal): Larry D. Perry.
LPTV Stations (1):
Tennessee: WFEM-LP, Heiskell.

JON R. MARPLE

Box 682367
Park City, UT 84068
LPTV Permittees (1):
Iowa: K46ES, Des Moines.

NANCY R. MARPLE

7723 E. Ohio State Lane
Lancaster, OH 73130
Phone: 614-837-1210
LPTV Permittees (2):
Texas: K54FL, Amarillo; K62FO, Amarillo.

SALLY ANN MARPLE

7723 E. Ohio State Lane
Lancaster, OH 43130

LPTV Permittees (2):
Tennessee: W35BJ, Memphis; W66CV, Memphis.

MARSH MEDIA INC.

Box 12077
600 S. Tyler
Amarillo, TX 79101
Phone: 806-373-1787
Fax: 806-371-7329
Officers:
Mac Douglas, Chief Operating Officer
Jim Currie, V.P., Mktg. & Sales
Ownership: Stanley Marsh III, 99% & Estelle M.
Watlington, 1%.
Represented (legal): Wiley, Rein & Fielding.
LPTV Stations (1):
New Mexico: K43BU, Clovis.
Other Holdings:
TV, see listing.

CONRAD MARSHALL

Suite 17
11853 Kling St.
North Hollywood, CA 91607
LPTV Permittees (1):
North Carolina: W59CO, Midway.

A. J. MARTIN

27518 County Rd. 3
Merrifield, MN 56465
Phone: 218-765-3333
Fax: 218-765-3040
LPTV Permittees (1):
Wisconsin: W62CU, Eagle River.

DON MARTIN

Box 385
Salem, IN 47167
Phones: 812-883-3401; 812-883-5750
Fax: 812-883-2797
Represented (legal): David Allen (Salem, IN).
LPTV Permittees (1):
Indiana: WHAN-LP, Salem.

FREDDIE MARTIN

No. 5554
233 Paulin Ave
Calxico, CA 92231
Phone: 313-538-7781
LPTV Permittees (1):
Iowa: K69GX, Ottumwa.

MARTIN MEDIA INDUSTRIES INC.

352 Main St.
Catskill, NY 12414
Phone: 518-943-7027
LPTV Stations (1):
New York: W21BU, Catskill.

RICHARD D. MARTIN

30826 U.S. Hwy. 19 N
Palm Harbor, FL 34684
LPTV Permittees (1):
Kentucky: W10CC, Lexington, Bracktown,
Montrose & Caden.

GILBERT MARTINEZ

Phone: 512-477-4040
LPTV Permittees (2):
Arizona: K30FG, Douglas; K38FH, Douglas.

LOUIS MARTINEZ

17511 Santa Rosa Rd.
Perris, CA 92570
Phone: 909-687-3660
LPTV Stations (3):
California: KBLM-LP, Riverside.
Texas: KGBS-LP, Austin; KBLM-LP, San Antonio.

LPTV Ownership

JEFFREY R. MATSEN

5001 Birch St.
Newport Beach, CA 92660
Phone: 949-442-9191
Fax: 949-442-9199
LPTV Permitees (1):
Missouri: K51FG, Springfield.

GEORGE W. MATTHEWS JR.

24 Beachwood Rd.
Birmingham, AL 35213
Phone: 205-871-1395
LPTV Stations (1):
Arkansas: K58FB, Fort Smith.

JANE MATTHEWS

850 Sam Lee Rd.
Scranton, SC 29591
LPTV Permitees (1):
South Carolina: W69DT, Myrtle Beach.

MAX MEDIA

900 Laskin Rd.
Virginia Beach, VA 23451
Phone: 757-437-9800
Fax: 757-437-0034
Officers:
Aubrey E. Loving, Chmn., Chief Exec. Officer & Secy.
John A. Trinder, Pres. & Chief Operating Officer
Charles A. McFadden, Exec. V.P., Administration
David J. Wilhelm, V.P., Treas. & Chief Financial Officer
Ownership: Max TV Co., 68%; Max Radio Inc., 31%; MTR Holding Corp., 1%.
LPTV Stations (1):
New York: W16AX, Ithaca.
LPTV Permitees (1):
Kentucky: W68CX, Mayfield.

MAXWELL ASSOC.

Box 2312
Vernon, CT 06066
Phone: 203-236-1975
LPTV Permitees (1):
North Carolina: W63BZ, Midway.

SANDRA MAY

401 S. Walnut
Hope, AR 71801
Phone: 501-777-3548
LPTV Stations (1):
Arkansas: KBZZ-LP, Prescott.
LPTV Permitees (1):
Arkansas: KTSS-LP, Hope.

MAYFIELD CHRISTIAN TV STUDIO INC.

Box 240473
San Antonio, TX 78224-0473
Phone: 210-633-0299
Officers:
Jack Stevens, Pres.
Melvin L. Troutz, Chief Exec. Officer
Mary E. Troutz, Chief Financial Officer
LPTV Stations (1):
Texas: KJLF-LP, San Antonio.

MB MEDIA GROUP INC.

Suite 200
251 W. Hilton
St. George, UT 84770
Phone: 801-628-0484
Fax: 801-673-8228
Officers:
Wallace Brazzeal, Pres. & Chief Exec. Officer
L. Brent Miner, Chief Operating Officer
Jerold W. Johnson, Chief Financial Officer
Sherry Bradbury, Secy.-Treas.
Ownership: L. Brent Miner, Wallace Brazzeal & Jerold W. Johnson.

Represented (legal): Garvey, Schubert & Barer;
Vancott, Bagley, Conway & McCarthy SLC.
LPTV Stations (2):
Utah: KDCU-LP, St. George; KDLO-LP, St. George/Washington, Santa Clara.

M.C. PRODUCTIONS

1101 S. Matthew St.
Peoria, IL 61605-3549
Phone: 309-673-3542
Fax: 309-673-7643

Branch Office:
Box 1493
Peoria, IL 61655-1493
Ownership: Murion C. Burse.
LPTV Stations (1):
Illinois: W67CW, Peoria.
Other Holdings:
Production: Video.

ERIC McBRIDE

Box 40483
Baton Rouge, LA 70835
Phone: 504-928-3574
LPTV Stations (1):
Florida: W39BZ, Lake City.
LPTV Permitees (4):
Michigan: W38CG, Herman; W41CA, Herman; W44BM, Herman; W60CJ, Herman.

CARLO McDANIEL

4013 Pearl Ave.
Tampa, FL 33611
LPTV Permitees (2):
Florida: W34BC, Inverness; W56CI, St. Petersburg.

HENRY J. MCGINNIS

7241 Martha Lane
Fort Worth, TX 76112
Phone: 817-335-8666
Fax: 817-335-2121
LPTV Stations (1):
Texas: KJIM-LP, Dallas.
LPTV Permitees (1):
Texas: KATA-LP, Mesquite.

FRED A. McHAN

820 W. Poplar
Stockton, CA 95203
LPTV Permitees (1):
Wisconsin: W17BW, Eagle River.

DARLENE C. PAGLIANAWAN McHENRY

LPTV Permitees (1):
Washington: K15EV, Anacortes.

DEWEY G. McILRATH

Hwy. 26 W
Rossville, IN 46065
Phone: 317-379-2113
LPTV Permitees (1):
Louisiana: K23DZ, Alexandria.

JOHN P. McKENNA

6826 Metuchen
Reynoldsburg, OH 43068
Phone: 614-861-9757
LPTV Permitees (2):
Iowa: K14JE, Cedar Rapids; K56FU, Cedar Rapids.

McKINNON BROADCASTING CO.

Box 6369
Corpus Christi, TX 78466-6369
Phone: 361-986-8300
Fax: 361-986-8411

Officers:
Michael D. McKinnon, Chmn., Pres. & Chief Exec. Officer
James A. Gillice, Chief Financial Officer
Ownership: Michael D. McKinnon Sr.
Represented (legal): Cohn & Marks.
LPTV Permitees (1):
California: K47FL, Fallbrook.
Other Holdings:
TV, see listing.

ROY McKISTIC

545 Cativo Dr. SW
Atlanta, GA 30311
Phone: 404-696-5664
LPTV Permitees (1):
Wisconsin: W06BU, Whiting.

ANN M. McREYNOLDS ESTATE

201 Mountain View Rd.
Santa Cruz, CA 95065
Phone: 831-423-2350
LPTV Stations (1):
Nevada: KELM-LP, Reno.

MEDIA-COM TELEVISION INC.

Box 2170
Akron, OH 44309-2170
Phones: 216-673-0301; 216-673-2323
LPTV Stations (2):
Ohio: WAOH-LP, Akron; W35AX, Cleveland.

MEDIA MANICS INC.

No. 159
110-C Sunset Plaza
Enid, OK 73703
LPTV Stations (1):
Oklahoma: K32DZ, Enid.

MEDIACASTING LLC

Box 4607
Greenville, DE 19807
Phone: 302-478-2052
Officer:
William E. Mattis Jr., Pres.
Represented (legal): Irwin, Campbell & Tannenwald PC.
LPTV Stations (1):
Delaware: W53BZ, Talleyville & Wilmington urban/suburban area.
LPTV Permitees (1):
New Jersey: W33BT, Camden.

ARNOLD D. MEDLER

Box A
Colbert, OK 74733
Phone: 405-296-2994
LPTV Permitees (2):
Louisiana: K47FC, Monroe; K55HJ, Monroe.

BERNADINE MEDLER

Box A
Colbert, OK 74733
Phone: 405-924-8833
LPTV Permitees (1):
Oklahoma: K38EU, Ardmore.

CHARLES R. MEEKER

13601 Bayliss Rd.
Los Angeles, CA 90049
LPTV Stations (2):
California: K07WA, Atascadero; WPME-LP, Cathedral City.
LPTV Permitees (2):
California: KPSP-LP, Cathedral City; K63GG, Indio.

RANDY MEHARG

2431 Hermitage Rd.
Montgomery, AL 36111-2110

LPTV Permitees (1):
Florida: W54BL, New Port Richey & Tarpon Springs.

DAMON MERARI

2930 Jeffries Ave.
Los Angeles, CA 90065
Phone: 213-222-3158
LPTV Permitees (4):
Arkansas: K66EX, El Dorado.
Iowa: K51FJ, Ottumwa.
Louisiana: K57GK, Alexandria.
Tennessee: W62CK, Acton.

AMY S. MEREDITH

No. A-10
3301 S. 14th St.
Arlene, TX 79605
Phone: 915-695-9898
Fax: 915-695-9968
LPTV Permitees (1):
Nevada: KYRK-LP, Las Vegas.

MEREDITH CORP.

1716 Locust St.
Des Moines, IA 50309-3023
Phone: 515-284-3717
Fax: 515-284-2393
Officers:
William T. Kerr, Chmn., Pres. & Chief Exec. Officer
LPTV Stations (11):
Oregon: K53EJ, Baker; KFXO-LP, Bend; K20EH, Hood River; K23DB, La Grande; K30EW, Monument; K51FK, Nehalem & Rockaway; K18EL, Newburg & Tigard; K16CB, Portland; K28EC, Umatilla County (rural).
Washington: K68DZ, Longview & Rainier; K14HN, Vancouver & Camas.
LPTV Permitees (2):
Oregon: K57GS, Enterprise & Joseph; K51EH, The Dalles.
Other Holdings:
TV, see listing.
TV Translators, magazines, publishing.

BRUCE MERRILL

Box 14385
Scottsdale, AZ 85267-4385
Phone: 602-948-3776
LPTV Permitees (1):
West Virginia: W69DD, Huntington.
Other Holdings:
MMDS, see listing.

MESTER'S TV

Box 300406
Brooklyn, NY 11230
Phone: 718-282-9090
Fax: 718-469-0881
Officers:
John Mester, Chmn.
Dr. Jolinda Mester-Leider, Chief Exec. Officer
Hilda Mester, Chief Financial Officer
Ownership: John Mester, see also Connecticut Home Theatre.
LPTV Stations (1):
New York: W51BN, White Lake.
Other Holdings:
MMDS, see listing.

METROCOMM COMMUNICATIONS INC.

Suite 229
5722 S. Flamingo Rd.
Fort Lauderdale, FL 33330
Phone: 954-358-1720
LPTV Stations (1):
Florida: WDVY-LP, Daytona Beach.
LPTV Permitees (1):
Florida: W16BH, Key West.

METROPOLITAN RADIO GROUP INC.

3801 Skillern Blvd.
Flower Mound, TX 77028
Phone: 817-430-3548
Officers:
Gary L. Acker, Chmn., Pres. & Chief Exec. Officer
Mark L. Acker, Secy.-Treas.

Branch Office:
1549 Greenbridge
Ozark, MO 65721
Phone: 417-581-5595
Fax: 417-581-5596

Ownership: Gary L. Acker.
LPTV Stations (1):
Missouri: K08MA, Springfield.
Other Holdings:
Radio.

METROPOLITAN SCHOOL DISTRICT OF MARTINSVILLE

460 S. Main
Martinsville, IN 46151
Phone: 765-342-5571
Fax: 765-349-5256
LPTV Stations (1):
Indiana: WREP-LP, Martinsville.

METRO TV INC.

4853 Manor Hill Dr.
Syracuse, NY 13215-1336
Phone: 315-468-0908
Officers:
Craig L. Fox, Pres.
George W. Kimble, V.P.
Ownership: Craig L. Fox, see listing, 51% &
George W. Kimble, see listing, 49%.
LPTV Stations (1):
New York: WBXO-LP, Rochester.

METRO VIDEO PRODUCTIONS INC.

3225 W. Elm St.
Lima, OH 45805
Phone: 419-991-8433
LPTV Stations (1):
Ohio: WLQP-LP, Lima.

MFB INC.

Box 982
Burlington, IA 52601
LPTV Stations (2):
Virgin Islands: W38BM, Charlotte Amalie;
W23AD, Christiansted.

THE MICROBAND COMPANIES INC.

Officers:
J. Patrick Dugan, Pres. & Chief Exec. Officer
William Hoffman, Sr. V.P., Secy. & Gen. Counsel
Robert Baumann, Treas.
James K. Baumann, Asst. V.P. & Chief Engineer

Branch Office:
323 Malta Ave.
Brooklyn, NY 11207
Represented (legal): Sinderbrand & Alexander.
LPTV Permitees (1):
Tennessee: W52CT, Nashville.
Other Holdings:
MDS, MMDS, see listing.
OFS.

MICRONESIA BROADCASTING CORP.

Box 368
Agana, GU 96910
Phone: 671-637-5826
Fax: 671-637-9865
Officers:
Thomas J. M. Calvo, Chmn.
Joseph Waechter, Vice Chmn.
Eduardo M. Calvo, Secy.

Michael Grandenitti, Treas.
Ownership: Calvo Enterprises Inc., 50.05%;
United Micronesia Development Corp. Inc.,
49.7%. CEI ownership: Paul M. Calvo, Pres. &
Trustee, 33%; Edward M. Calvo, V.P. &
Trustee, 33%; Thomas J.M. Calvo, V.P. &
Trustee, 33%.

LPTV Stations (1):
Guam: KUAM-LP, Tamuning.
Other Holdings:
TV, see listing.
Radio.

MID-MICHIGAN WIRELESS

2499 S. Shore Rd.
Crystal, MI 48818
LPTV Stations (5):
Michigan: W39BO, Crystal; W45BC, Crystal;
W51BX, Crystal; W55BZ, Crystal; W68CN,
Crystal.

MID-SOUTH BROADCASTING

Box 477
Ashland, MS 38603
Phone: 601-224-6420
LPTV Stations (1):
Mississippi: WBII-LP, Holly Springs.

MID STATES TELEVISION INC.

2900 Park Ave. W
Mansfield, OH 44904
Officers:
Gunther Meisse, Chmn., Pres. & Chief Exec. Officer
Charles J. Hire, V.P.
Glenn Cheesman, V.P., Sales
William Heichel, Secy.-Treas.
Ownership: Gunther Meisse, 51%; Charles J.
Hire, 30%; Glenn Cheesman, 19%. Hire,
Meisse & Cheesman have radio interests.

LPTV Stations (1):
Ohio: WOHZ-LP, Mansfield.
Other Holdings:
TV, see listing.

MID TENNESSEE MEDIA PARTNERS GP

No. 200
5554 Franklin Pike
Nashville, TN 37220
LPTV Permitees (1):
Tennessee: WCKV-LP, Clarksville.

MIDWEST BROADCASTING CO.

Box 2860
Rapid City, SD 57709
TV Stations (1):
South Dakota: KAUN, Sioux Falls (CP).
LPTV Stations (1):
South Dakota: KBNW-LP, Sioux Falls.

MILES COMMUNITY COLLEGE

2716 Dickinson St.
Miles City, MT 59301
Phone: 406-232-3031
Officers:
Dr. Judson H. Flower, Pres.
Dr. Frank Williams, Chief Exec. Officer
Wayne Muri, Chief Financial Officer
Ownership: Board of Trustees.
LPTV Permitees (1):
Montana: K41DT, Miles City.
Other Holdings:
Radio.

HAROLD A. & SHIRLEY A. MILES

130 Mercer Lane
Afton, TN 37616
Phone: 423-636-8358
LPTV Permitees (1):
Missouri: K04OV, Joplin.

MILLENNIUM COMMUNICATIONS & PRODUCTIONS INC.

Box 532
Etoile, TX 75944
Phone: 409-632-4244
Fax: 409-854-2077
Officers:
Janella Martin, Chmn., Secy.-Treas. & Chief Financial Officer
Marshall Martin, Pres. & Chief Operating Officer
LPTV Stations (1):
Texas: KLNLM-LP, Lufkin.

MILLER FAMILY BROADCASTING LLC

118 State Dr.
Hollister, MO 65672
LPTV Stations (2):
Missouri: K05JQ, Branson; K15CZ, Springfield.
LPTV Permitees (1):
Missouri: K17DL, Branson.

CITY OF MILTON-FREEWATER

Box 6
Milton-Freewater, OR 97862
Phone: 541-938-5531
Fax: 541-938-3924
LPTV Stations (2):
Oregon: K53EK, Milton-Freewater; K55GC, Milton-Freewater.

CHRISTOPHER W. MIMS

Suite 130
2929 Carlisle St.
Dallas, TX 75204
Phone: 214-821-7669
LPTV Permitees (1):
Texas: K65FX, Midland-Odessa.

PEGGY MIMS

3705 Marquette
Dallas, TX 75225
Phone: 214-368-4497
LPTV Permitees (2):
Texas: K48EW, Midland-Odessa; K54EK, Midland-Odessa.

SAMUEL M. MIMS JR.

3705 Marquette
Dallas, TX 75225
Phone: 214-368-4497
LPTV Permitees (3):
Texas: K14DX, Midland-Odessa; K44DX, Midland-Odessa.
Wyoming: K60FW, Casper.

MICHAEL G. MING

7516 Del Canto Court
Bakersfield, CA 93309-2265
Phone: 805-392-8823
LPTV Permitees (1):
North Dakota: K16EA, Grand Forks.

MINICK ENTERPRISES LLC

Box 1513
Corpus Christi, TX 78403
Phone: 361-883-1763
Fax: 361-883-3160
Ownership: Amanda Orrick, Chmn. & Pres.
Represented (legal): Howard Mintz.
LPTV Stations (1):
Texas: K31EX, San Antonio.

MINISTERIO CRISTO VIENE PRONTO INC.

Box 344
Guayama, PR 00785
LPTV Permitees (1):
Puerto Rico: W65CJ, Guayama.

MINNESOTA VALLEY TV IMPROVEMENT

Box 166
Granite Falls, MN 56241
LPTV Stations (9):
Minnesota: K16CP, Granite Falls; K19EJ, Granite Falls; K21FI, Granite Falls; K22DO, Granite Falls; K33FP, Granite Falls; K35DK, Granite Falls; K39FB, Granite Falls; K41FF, Granite Falls; K45DJ, Granite Falls.

AMANDA O. MINTZ

Box 1513
Corpus Christi, TX 78403
Phone: 361-883-1763
Fax: 361-883-3160
LPTV Stations (1):
Nevada: KKJK-LP, Las Vegas.

LAURIE MINTZ

141 Kush Lane
Corpus Christi, TX 78404
Phone: 361-883-1763
LPTV Permitees (1):
California: K33FZ, Oceanside/Carlsbad.

MIRACLE ROCK CHURCH

131 North 900 West
Salt Lake City, UT 84110
LPTV Stations (1):
Utah: K46BJ, Salt Lake City.

MIRAGE MEDIA LLC

7029 Novara Place
Alta Loma, CA 91701
Phone: 909-483-3949
LPTV Stations (1):
California: KPSE-LP, Palm Springs.

MISSION BROADCASTING INC.

544 Red Rock
Wadsworth, OH 44281
Phone: 330-335-8808
Fax: 330-336-8454
Officers:
David D. Smith, Pres. & Treas.
Nancie J. Smith, V.P. & Secy.
Ownership: David S. Smith.
Represented (legal): Arter & Hadden.
LPTV Stations (3):
Oklahoma: K53DS, Lawton.
Texas: KCPN-LP, Amarillo; KJBO-LP, Wichita Falls.
LPTV Permitees (1):
Texas: K50FK, Amarillo.
Other Holdings:
TV, see listing.

MISSIONARY BROADCASTERS INC.

Box 52
Greenville, SC 29602
LPTV Permitees (1):
South Carolina: W61DI, Myrtle Beach.

MISSOURI BAPTIST COLLEGE (ITFS CORP.)

One College Park Dr.
St. Louis, MO 63141
Phone: 314-434-1115
Fax: 314-434-7596
Officers:
R. Alton Lacey, Pres.
Ken Revenaugh, Chief Exec. & Financial Officer
Arlen Dykstra, Chief Operating Officer
Represented (legal): Joseph E. Dunne III.
LPTV Stations (1):
Missouri: K56CA, St. Louis.
Other Holdings:
ITFS.

MISSOURI SOUTHERN STATE COLLEGE

Newman & Duquesne Rds.
Joplin, MO 64801
Phone: 417-625-9375
Fax: 417-625-9742
Ownership: Board of Regents.
LPTV Stations (1):
Missouri: KGCS-LP, Joplin.
Other Holdings:
ITFS, radio.

THE CURATORS OF THE UNIVERSITY OF MISSOURI

Hwy. 63 S
Columbia, MO 65201
Phone: 573-882-8888
Fax: 573-884-8888
Represented (legal): Shaw Pittman.
LPTV Stations (1):
Missouri: K07SD, Rolla.
Other Holdings:
TV, see listing.

MITCHELL COUNTY TELEVISION

Box 514
Rte. 3
Pelham, GA 31779
LPTV Stations (1):
Georgia: W02CE, Camilla.

STUART E. MOEN

415 Barron Springs Dr.
Houston, TX 77090
LPTV Stations (1):
South Dakota: K48DK, Sioux Falls.

MONO COUNTY SERVICE AREA NO. 1

Box 3861
Mammoth Lakes, CA 93546
Phone: 760-934-6299
Officers:
Guntram Jordan, Pres.
Patricia Fisher, Chief Exec. Officer
Gary Williams, Chief Operating Officer
Marianne O'Connor, Secy.-Treas.
Represented (legal): Fleischman & Walsh LLP.
LPTV Stations (1):
California: K49EA, Long Valley.
LPTV Permittes (5):
California: K15DP, Crowley Lake & Long Valley;
K17DF, Crowley Lake & Long Valley; K19DI,
Crowley Lake & Long Valley; K25EB, Crowley
Lake & Long Valley; K27DV, Crowley Lake &
Long Valley.

MONROE COUNTY COMMISSIONERS

500 Whitehead St.
Key West, FL 33040
LPTV Stations (1):
Florida: W52BB, Big Pine.

MONROE MEDIA LLC

Box 810
Effingham, IL 62401
LPTV Stations (1):
Illinois: WEIL-LP, Effingham.

MONTEREY COUNTY SUPERINTENDENT OF SCHOOLS

Box 80851
901 Blanco Circle
Salinas, CA 93912
Phones: 408-755-0383; 408-755-0389
Fax: 408-753-7888
Officers:
William Barr, Superintendent
Mike Mellon, Chief Operating Officer

LPTV Stations (1):
California: K13ND, San Ardo/Bradley.
Other Holdings:
ITFS.

MONTGOMERY COMMUNICATIONS INC.

Box 129
222 W. 6th St.
Junction City, KS 66441
Phones: 785-762-5000; 785-762-5055
Fax: 785-762-3096

Branch Office:
2300 S.W. 29th St.
Suite 123
Topeka, KS 66611
Phone: 785-267-6666
Ownership: John G. Montgomery, Pres.
Represented (legal): Peter Tannenwald.
LPTV Stations (4):
Kansas: K17CK, Emporia; KTMJ-LP, Junction
City; K15DQ, Manhattan; K43EO, Topeka.
Other Holdings:
Magazine, newspapers.

GEORGE H. MOORE

981 West End Rd.
Chester, SC 29706
LPTV Permittes (1):
California: K33FN, Eureka.

LARITTA M. MOREHEAD WEST

Box 93
Wahoo, NE 68066
Phone: 402-245-2038
LPTV Permittes (3):
Missouri: K36EF, Columbia & Jefferson City;
K38EO, Columbia & Jefferson City; K54FQ,
Columbia & Jefferson City.

LASANDRA MORROW

13300 118th St. N
Largo, FL 34648
LPTV Permittes (1):
Texas: K16DB, Lubbock.

MOUNTAIN BROADCASTING LLC

2178 Commons Pkwy.
Okemos, MI 48864
LPTV Permittes (2):
Oregon: K21EK, Pendleton.
Washington: K14JH, Yakima.

MS COMMUNICATIONS LLC

Suite 640
1801 Avenue of the Stars
Los Angeles, CA 90067
Phone: 310-552-7970
LPTV Permittes (58):
Arkansas: K20EX, Batesville; K67GR, Batesville;
K50EK, El Dorado.
California: K57HB, Eureka.
Georgia: W30BO, Colquitt.
Idaho: K68EJ, Boise.
Illinois: W63CL, Quincy.
Iowa: K21EM, Ottumwa; K45EE, Ottumwa;
K58ER, Ottumwa; K49DX, Sioux City.
Kentucky: W24BT, Talbert; W26BK, Talbert;
W69ED, Talbert.
Louisiana: K43EI, Alexandria.
Maine: W39CC, Bangor.
Michigan: W18CB, Houghton Lake; W31BN,
Houghton Lake; W36CE, Houghton Lake;
W57CQ, Houghton Lake; W59DC, Houghton
Lake; W61CS, Houghton Lake; W63CH,
Houghton Lake; W34BZ, Ludington; W48BY,
Ludington; W23BM, Petosky; W25CD,
Petosky; W51CR, Petosky; W62CR, Petosky;
W68DH, Petosky; W62CQ, Traverse City;
W66CX, Traverse City; W68DD, Traverse City.

Mississippi: W34CH, Meridian; W36BY, Merid-
ian; W43BM, Meridian; W46CL, Meridian;
W48CF, Meridian; W52CS, Meridian; W54CD,
Meridian; W56DK, Meridian; W59DE, Merid-
ian; W61CV, Meridian; W65DE, Meridian;
W69DJ, Meridian.

Tennessee: W14BW, Acton; W34BU, Acton;
W38BZ, Acton; W43BH, Acton; W49BK,
Acton; W25BY, Jackson; W38BY, Jackson;
W46CG, Jackson; W62CJ, Jackson; W66CF,
Jackson.

Wisconsin: W43BK, Whiting; W62DA, Whiting;
W65DN, Whiting.

MTN BROADCASTING INC.

Box 538
Marshalltown, IA 50158
Phone: 641-752-4122
Fax: 641-752-5121
Officer:
Mark K. Osmundson, Pres.
LPTV Stations (1):
Iowa: KDAO-LP, Marshalltown.

MULTIMEDIA NETWORK OF NORTH CAROLINA INC.

110 Torrey Pines Lane
Pinehurst, NC 28374
LPTV Stations (1):
North Carolina: WY8E-LP, Pinehurst.

RICHARD E. MURRAY

Box 223
June Lake, CA 93529
Phone: 619-648-7656
LPTV Permittes (1):
Arkansas: K36DR, El Dorado.

MURRAY STATE U.

Box 9
Murray, KY 42701
Officer:
Kern Alexander, Pres.
LPTV Stations (1):
Kentucky: WQTV-LP, Murray.

MW TV INC.

14621 Anson Ave.
Santa Fe Springs, CA 90670
LPTV Permittes (1):
Arizona: K16CV, Kingman.

IVAN NACHMAN

Suite 1, Bldg. 1
12945 Seminole Blvd.
Largo, FL 33778
Phone: 813-392-0335
LPTV Permittes (1):
Georgia: WHDS-LP, Savannah.
Other Holdings:
MMDS, see listing.

CHARLES S. NAMEY

1060 McKean Circle
Winter Park, FL 32789
Phone: 407-740-8422
Fax: 407-644-6330
LPTV Stations (2):
Florida: W19AX, Kissimmee; W29CL, Kissimmee.
LPTV Permittes (3):
Florida: W22CE, Orlando; WDWT-LP, Orlando.
South Carolina: W60BP, Charleston.

JEFFREY NAROD

1879 Jeffrey Court
Wantagh, NY 11793
Phone: 516-679-9112
LPTV Stations (5):
Missouri: K51ES, Lebanon; K53FK, Lebanon;
K55HD, Lebanon; K59FD, Lebanon; K35EP,
Poplar Bluff.

NASSAU COUNTY BOARD OF PUBLIC INSTRUCTION

1201 Atlantic Ave.
Fernandina Beach, FL 32024
LPTV Stations (1):
Florida: W10CM, Hilliard.
LPTV Permittes (1):
Florida: W100F, Hilliard.

NATIONAL BROADCASTING CO.

Room 1491E
30 Rockefeller Plaza
New York, NY 10012
Phone: 212-664-4444
Officers:
John F. Welch, Chmn. & Chief Exec. Officer, Gen-
eral Electric
Bob Wright, Pres. & Chief Exec. Officer
Phone: 818-840-4444
Ownership: General Electric Co.
LPTV Permittes (1):
Florida: W19BJ, Sunrise.
Other Holdings:
TV, see listing.
25% of Cablevision Systems Corp., see listing in
Ownership of Cable Systems.
Broadcast holdings: Station Venture Holdings
LLC, see listing, 79.62%; 32% of Paxon Com-
munications Corp., see listing.
TV Translators, program source.
Data service: 9.9% of Telescan Internet search firm,
Partner in Contentville.com, AllBusiness.com.

NATIONAL CAPITAL CHRISTIAN BROADCASTING GROUP INC.

LPTV Stations (1):
Hawaii: K50AP, Honolulu.

NATIONAL MINORITY TV INC.

Suite A, PMB
14252 Culver Dr.
Irvine, CA 92604
Phone: 949-552-0490
Fax: 949-552-0495
Officers:
Jane P. Duff, Pres. & Treas.
Paul F. Crouch, V.P.
Armando Ramirez, Secy.
E. V. Hill, Dir.
William Ballinger, Asst. Secy.
Ownership: Non-profit organization.
Represented (legal): Shaw Pittman.
LPTV Stations (6):
California: K56DZ, Fresno.
Florida: W48CN, Sarasota.
North Carolina: W62BV, Charlotte.
Utah: K18FJ, Salt Lake City.
Washington: K36DG, Longview.
West Virginia: W19BK, Huntington.
LPTV Permittes (1):
Louisiana: K51EC, Lake Charles.
Other Holdings:
TV, see listing.
TV Translators.

JULIE E. NAUGHTON

Box 1222
Kodiak, AK 99615
Phone: 907-486-8426
Fax: 907-486-8427
LPTV Permittes (5):
Alaska: K27EQ, Kodiak; K53FE, Kodiak; K55GU,
Kodiak; K57GM, Kodiak; K59FF, Kodiak.

NAVAJO COMMUNITY COLLEGE

Hatathli Cultural Center
Tsaile, AZ 86556
Phone: 602-724-3311
LPTV Stations (3):
Arizona: K51AV, Chinle; K44BB, Window Rock.
New Mexico: K38AU, Crownpoint.

LPTV Permittees (1):
Arizona: K27EY, Tsalie & Lukachukai.

NAVAJO NATION

Box 2310
Window Rock, AZ 86515
LPTV Stations (2):
Arizona: K40AP, Tsalie.
New Mexico: K48AW, Shiprock.
LPTV Permittees (1):
Arizona: K54CR, Kayenta.

NAVARRO COLLEGE

3200 W. 7th Ave.
Corsicana, TX 75110
Phones: 903-874-2241; 903-874-6501
Fax: 903-874-4636
Officers:
Richard Sanchez, Pres. & Chief Exec. Officer
Paul Phillips, Chief Operating Officer
Ownership: Navarro Jr. College District.
LPTV Stations (2):
Texas: KNAV-LP, Corsicana; K41AK, Fairfield.

NBI TV PARTNERS

2570 Chateau Way
Livermore, CA 94550
Phone: 510-443-1415
LPTV Permittees (1):
Georgia: W66CC, Sandersville.
Other Holdings:
MMDS, see listing.

CITY OF NENANA

Box 70
Nenana, AK 99760
LPTV Stations (1):
Alaska: K06MV, Nenana.
LPTV Permittees (1):
Alaska: K13WV, Nenana.

ROBERT G. NEUHAUS

277 Garrison Ave.
Staten Island, NY 10314

Branch Office:
706 Crest Dr.
Hawley, PA 18428
Phone: 717-226-4108
Represented (legal): James Bradford Ramsay.
LPTV Stations (1):
Pennsylvania: WWPS-LP, Hawley, Lake Ariel,
Greely & Newfoundland.

NEW COVENANT CHURCH

110 Magnolia Heights
Falfurrias, TX 78355-3204
Phone: 512-325-5641
LPTV Stations (1):
Texas: K07TS, Falfurrias.

NEW ENGLAND WIRELESS INC.

Box 468
Jericho, VT 05465
Phone: 802-899-1301
Officers:
Alan R. Ackerman, Chmn.
Scott A. Wendel, Pres. & Chief Exec. Officer
Michael Tedesco, Chief Operating Officer
Lorry A. Lachapelle, Secy.-Treas.
Harold Doran, Chief Financial Officer

Branch Office:
Northern Region
Route 15
Box 218
Jericho, VT 05465
Phone: 802-899-1301
LPTV Permittees (1):
Vermont: W41BW, Burlington.
Other Holdings:
Cable, MDS, MMDS, see listings.

NEW JERSEY PUBLIC BROADCASTING AUTHORITY

CN777
25 S. Stockton St.
Trenton, NJ 08625-0777
Phone: 609-777-5001
Fax: 609-633-2912
Officers:
M. Joseph Montuoro, Chmn.
Elizabeth G. Christopherson, Exec. Dir.
Eric Luskin, Dir., Television Broadcasting

Branch Offices:
50 Park Place
Newark, NJ 07102
Phone: 201-648-3630

Jimmy Leeds Rd.
Pomona, NJ 08540
Phone: 609-652-8385
Represented (legal): Schwartz, Woods & Miller.
TV Stations (4):
New Jersey: WNJS, Camden; WNJN, Montclair;
WNJB, New Brunswick; WNJT, Trenton.
LPTV Stations (1):
New Jersey: W49BE, Hackettstown.
Other Holdings:
ITFS, radio.

NEW LIFE EVANGELISTIC CENTER INC.

1411 Locust St.
St. Louis, MO 63103
Phone: 314-436-2424
Officers:
Larry Rice, Pres.
Ray Redlich, V.P.
Ken Klingerman, Secy.-Treas.
Ownership: Non-profit corp.
LPTV Stations (8):
Arkansas: K54FH, Green Forest.
Missouri: K61GJ, Aurora; KNJD-LP, Branson;
K36DF, Joplin; K64FO, Lebanon; K68EL,
Marshfield; K44DO, Osage Beach; K39CI,
Springfield.
LPTV Permittees (1):
Arkansas: K64FO, Fayetteville.
Other Holdings:
TV, see listing.
Radio.

NEW LIFE FELLOWSHIP OF CHURCHES

Box 146
Hilliard, OH 43026
LPTV Stations (1):
Ohio: WINJ-LP, Columbus.

NEW MEXICO BROADCASTING CO. INC.

13 Broadcast Plaza SW
Albuquerque, NM 87104
LPTV Permittees (1):
New Mexico: K65CG, Alamogordo.

REGENTS OF THE UNIVERSITY OF NEW MEXICO

1130 University Blvd. NE
Albuquerque, NM 87102
Phone: 505-277-2121
Fax: 505-277-2191
Officers:
Penny T. Rembe, Pres.
Barbara G. Brazil, V.P.
Eric Thomas, Secy.-Treas.
Represented (legal): Dow, Lohnes & Albertson
PLLC.
TV Stations (1):
New Mexico: KNME-TV, Albuquerque.
LPTV Stations (1):
New Mexico: K43AI, Farmington.

Other Holdings:
ITFS.

NEW WORLD BROADCASTING CORP.

1st Floor
770 Carpenter Freeway
Dallas, TX 75247
Phone: 214-630-9400
LPTV Permittees (1):
Texas: K25FW, Corsicana.

NEW YORK PUBLIC INTEREST RESEARCH GROUP FUND

9 Murray St.
New York, NY 10007-2223
Officer:
Chris Meyer, Chief Exec. Officer
LPTV Permittees (1):
New York: W27CB, Hempstead.

THE NEW YORK TIMES CO.

229 W. 43rd St.
New York, NY 10036
Phone: 212-556-1234
Officers:
Arthur Ochs Sulzberger, Chmn.
Walter E. Mattson, Vice Chmn.
Lance R. Primis, Pres.
Represented (legal): Koteen & Naftalin.
LPTV Stations (6):
Arkansas: K67EO, Bentonville; K62DQ, Fayetteville.
Pennsylvania: W36BE, State College; W39BE,
State College; W69CE, Towanda; W20AD,
Williamsport.
Other Holdings:
TV, see listing.
Newspapers, magazines, program source, ra-
dio.

SUZANNE L. NEWELL

Box 682367
Park City, UT 84068
LPTV Stations (1):
South Carolina: W61CQ, Myrtle Beach.
LPTV Permittees (2):
Iowa: K56FZ, Davenport; K69HK, Davenport.

NEWSOUTH BROADCASTING CORP.

Box 2271
Orlando, FL 32802
Ownership: Manuel Cantu, see listing, 58%.
LPTV Permittees (1):
Georgia: W05BP, Lumber City.

NEXTEL COMMUNICATIONS

201 Rte. 17 N
Rutherford, NJ 07070
Phones: 201-438-1400
LPTV Stations (2):
Nevada: K54BO, Mercury; K31CC, Nevada Test
Site.

DAVE LESTER NICHOLS

4960 E. Farm Rd. 104
Springfield, MO 65803
Phone: 417-759-7782
LPTV Permittees (4):
Georgia: W46CQ, Augusta; W61CU, Moultrie.
North Carolina: W47CA, Burgaw; W51CP,
Burgaw.

RODNEY H. NICHOLS

4219 E. Whitehall
Springfield, MO 65809
Phone: 417-881-9549
LPTV Permittees (2):
Georgia: W24CF, Augusta; W57CE, Moultrie.

NICOLAS COMMUNICATIONS CORP.

111 Paseo Encinal
San Antonio, TX 78212
Phone: 210-824-5812
Officer:
Emilio Nicolas, Pres.
Ownership: Emilio R. Nicolas, Guillermo Nicolas,
& Emilio Nicolas Jr.
LPTV Stations (3):
Texas: K41FO, Corpus Christi; K45DB, Corpus
Christi; K17BY, San Antonio.
LPTV Permittees (1):
Texas: K40FS, Austin.

SCOTT T. NISBET

9 Tamalpais
Berkeley, CA 94708
Phone: 415-802-8039
LPTV Permittees (2):
Michigan: W53BN, Petoskey; W55CL, Petoskey.

SUSAN I. NISHIMURA

2807 W. 39th Place
Gary, IN 46408
LPTV Permittees (1):
Minnesota: K34DY, Duluth.

ANN K. NIXON

Box 772
Madison, FL 32341
LPTV Stations (1):
Florida: W03AO, Madison.

NOBLES BROADCASTING CO. LTD.

Box 730
Worthington, MN 56187
Fax: 507-376-5071
Officer:
Don Rabbitt, Chief Exec. Officer

Branch Office:
1077 Meadow Lane
Fond du Lac, WI 54935
Phone: 914-921-1135
LPTV Stations (1):
Minnesota: K07TY, Worthington.
Other Holdings:
Radio.

MARK C. NOLTE

No. A-10
3301 S. 14th St.
Abilene, TX 79605
Phone: 915-695-9898
Fax: 915-695-9968
LPTV Permittees (1):
Nevada: KYRK-LP, Las Vegas.

U. OF NORTH CAROLINA

910 Raleigh Rd.
Chapel Hill, NC 27514
Phone: 919-962-1000
Fax: 919-549-7201
Officer:
C. D. Spangler Jr., Pres.
Represented (legal): Schwartz, Woods & Miller.
TV Stations (11):
North Carolina: WUNF-TV, Asheville; WUNC-TV,
Chapel Hill; WUND-TV, Columbia; WUNG-TV,
Concord; WUNK-TV, Greenville; WUNM-TV,
Jacksonville; WUNE-TV, Linville; WUNU,
Lumberton; WUNP-TV, Roanoke Rapids;
WUNJ-TV, Wilmington; WUNL-TV, Winston-
Salem.
LPTV Stations (2):
North Carolina: W28AN, Franklin; W31AN,
Murphy.
Other Holdings:
ITFS.

LPTV Ownership

NORTH GEORGIA TELEVISION

101 S. Spencer St.
Dalton, GA 30721
Phone: 706-278-9713
Fax: 706-278-7950
Officers:
Doug Jensen, Chief Exec. Officer
Doug Smith, Chief Operating Officer
Sherry Wein, V.P., News
Doug Hoskins, Chief Financial Officer
Ownership: Life Ministries Inc., non-profit organization.
LPTV Stations (1):
Georgia: WDNN-LP, Dalton.

NORTH GIBSON SCHOOL CORP.

Box 325
Princeton, IN 47670
Officers:
Steve Lynch, School Board Pres.
Sandra Nixon, Chief Exec. Officer
Lisa Huey, V.P., School Board
John Woods, Secy.-Treas.
Marlene Fisher, Chief Financial Officer
Represented (legal): Arent Fox Kintner Plotkin & Kahn.
LPTV Stations (1):
Indiana: W06BD, Princeton.
Other Holdings:
ITFS.

NORTH LAKE TAHOE COMMUNITY FOUNDATION

Box 6760
Incline Village, NV 89450
Officer:
Carol B. Sells, Pres.
Represented (legal): Schwartz, Woods & Miller.
LPTV Stations (1):
Nevada: K14AJ, Incline Village.

NORTH ROCKY MOUNTAIN TELEVISION LLC

Suite 180
860 U.S. Hwy. 1
North Palm Beach, FL 33408
LPTV Stations (3):
Idaho: K43FK, Twin Falls.
Montana: KEXI-LP, Kallispell; K69HY, Missoula.
LPTV Permittees (5):
Idaho: K35FW, Boise; K59GN, Rexburg; K58FR, Twin Falls.
Montana: KESI-LP, Kallispell; K46FP, Missoula.

NORTH SHERMAN TV CO-OP

Box 292
Wasco, OR 97065
Phone: 503-442-5477
Officers:
Jerry Barnett, Pres.
Robert Davis, V.P.
John A. Foss, Secy.
LPTV Stations (1):
Oregon: K67AD, Wasco & Heppner.

NORTHERN CALIFORNIA CONFERENCE ASSOCIATION

Box 493462
Redding, CA 96049
Officers:
Robert Spurgeon, Chmn.
Stewart Bauer, Chief Financial Officer
LPTV Stations (1):
California: K34DF, Redding.

NORTHFORK TV TRANSLATOR SYSTEM

Box 397
1905 Palo Duro St.
Memphis, TX 79245
Phone: 806-259-2879

Fax: 806-259-3500
Ownership: Arnold Cruze.
LPTV Stations (7):
Oklahoma: K29EI, Elk City; K58CS, Erick/Sayra/Carter; K62BQ, Erick/Sayra/Carter; K36AJ, Strong City/Leedy/Hammon; K17DH, Weatherford; K20DX, Weatherford; K22ED, Weatherford.

NORTHSIDE BAPTIST CHURCH

302 W. 20th St.
Tifton, GA 31794
Phones: 912-386-5151; 912-685-6855
Fax: 912-382-9542
LPTV Permittees (1):
Georgia: W51AR, Tifton.

NORTHWAY VILLAGE COUNCIL

Box 516
Northway, AK 99764
Phone: 907-778-2311
Officers:
Lee Titus, Chmn.
Lorraine Felix, Pres.
Jimmy Derrit, V.P.
LPTV Stations (1):
Alaska: K02LB, Northway.

NORTHWEST CHRISTIAN BROADCASTING

Box 7749
Salem, OR 97303-0146
Phone: 503-362-0862
Officer:
Dr. Richard Synowski, Pres.
LPTV Stations (2):
Oregon: K58CO, Portland; K61CC, Salem.

NYN LLC

Miller's Landmark Bldg.
29 Church St.
Burlington, VT 05401
Phone: 802-660-0036
Fax: 802-660-2701
Ownership: David Wilkes, controlling interest.
Represented (legal): Shaw Pittman.
LPTV Stations (3):
Vermont: W54CV, Barre; W30BL, Burlington; WBVT-LP, Burlington.

KEVIN O'KANE

4811 Jenkins Rd.
Vernon, NY 13476
Phone: 315-829-4847
LPTV Stations (3):
New York: W29BJ, Burlington; W13BR, Oneida; W12BZ, Rome.
Other Holdings:
O'Kane is principal of Snyder Hill Broadcasting Inc., applicant for Ch. 52 Ithaca, NY.

MICHAEL E. O'NEILL

1612 Broad St.
Perkasie, PA 18944
Phone: 215-249-0550
LPTV Permittees (1):
Louisiana: K55GT, Alexandria.

OCEAN BROADCASTING ASSN.

Box 33
RR 3, Rte. 26
Dogsboro, DE 19939
Officers:
Elizabeth Neuhaus, Pres.
Robert Neuhaus, Chief Exec. Officer
John Franklin, V.P., Sales
Joseph Scaramuzzo, Secy.-Treas.
Ownership: Elizabeth Neuhaus, John Franklin & Joseph Scaramuzzo, Principals.
Represented (legal): James Bradford Ramsay.

LPTV Stations (1):
Maryland: WLWP-LP, Millsboro & Selbyville.
LPTV Permittees (1):
Maryland: WBLP-LP, Ocean City.

OCEANIA BROADCASTING NETWORK INC.

Box 1660
Kallua, HI 96734
Phone: 808-593-3770
Officers:
Christopher Racine, Pres.
Wayne Kraiss, V.P.
Judie Racine, Secy.
Kenneth Wayman, Treas.
LPTV Stations (1):
Hawaii: K42CO, Honolulu.
Other Holdings:
TV, see listing.

OCOSTA SCHOOL DISTRICT

2580 Montesano St. S
Westport, WA 98595
LPTV Stations (1):
Washington: K29DR, Grayland, Westport & vicinity.

OGDEN NEWSPAPERS INC.

1500 Main St.
Wheeling, WV 26003
Phone: 304-233-0100
LPTV Stations (2):
Minnesota: K28AE, Fairmont; K22AE, New Ulm.
Other Holdings:
Newspapers.

OJAI ASSEMBLY OF GOD

190 E. El Roblar
Ojai, CA 93023
Phone: 805-646-1296
LPTV Stations (2):
California: K33CC, Ojai; K47CL, Ventura.

OMNIVISION INC.

4503 N. Luce Rd.
Alma, MI 48801
LPTV Stations (4):
Michigan: W22BH, Crystal; W24BS, Crystal; W26BD, Crystal; W30BE, Crystal.

101 TELEVISION

Suite R
101 Centre
Woodward, OK 73801
Phone: 405-254-2034
Fax: 405-256-3694
Officers:
J. Douglas William, Chmn., Pres. & Chief Exec.
Officer
Mike Mitchell, Secy.-Treas.
Julia Hart, Chief Financial Officer
Ownership: J. Douglas Williams & Mike Mitchell.
Represented (legal): Shaw Pittman.
LPTV Stations (1):
Oklahoma: KOMI-LP, Woodward.
Other Holdings:
Radio.

ORCHARDS COMMUNITY TV ASSN. INC.

Box 492
Lewiston, ID 83501
Phone: 208-743-4211
LPTV Permittees (1):
Idaho: K35BW, Lewiston.

ARACELIS ORTIZ

Box 1975
San Benito, TX 78586
Phone: 956-421-2635
Fax: 956-440-0471

LPTV Stations (4):
Texas: KADM-LP, Corpus Christi; KMAO-LP, Raymondville; K52EA, San Antonio; KRYT-LP, San Antonio.
Other Holdings:
Principal of Faith Pleases God Church, see listing.

ORTIZ BROADCASTING CORP.

Box 1975
San Benito, TX 78586
Phone: 956-421-2635
Fax: 956-440-0471
Officer:
Carlos Ortiz, Pres.
LPTV Stations (2):
Texas: KFTN-LP, La Feria; KLIA-LP, McAllen.
LPTV Permittees (2):
Texas: KTIZ-LP, Harlingen; KSFE-LP, McAllen.
Other Holdings:
TV, see listing.

CARLOS ORTIZ

Box 1975
San Benito, TX 78586
Phone: 956-421-2635
Fax: 956-440-0471
LPTV Stations (5):
Arizona: KCOS-LP, Phoenix.
Oklahoma: KTZT-LP, Tulsa.
Texas: K25GP, Beaumont; KNEZ-LP, Laredo; KNTA-LP, New Braunfels.
LPTV Permittees (3):
Oklahoma: K17EX, Oklahoma City.
Texas: K02PH, Carrizo Springs; K11UG, Carrizo Springs.
Other Holdings:
Principal of Faith Pleases God Church, see listing.

CLARK ORTIZ

Box 1975
San Benito, TX 78586
Phone: 956-421-2635
Fax: 956-440-0542
LPTV Stations (2):
Texas: K12PH, Corpus Christi; KLAO-LP, Corpus Christi.
LPTV Permittees (2):
Texas: K64EL, San Antonio; KOBS-LP, San Antonio.

JONATHAN W. OWENS

Suite 200
7051 Corporate Way
Dayton, OH 45459
Phone: 937-434-6040
Fax: 937-436-0008
LPTV Stations (1):
Ohio: WCLL-LP, Columbus.

JAMES OXNER

317 Oxford Rd.
Ladson, SC 29456
Phone: 803-824-8556
LPTV Stations (1):
New York: W29BM, Watertown.
LPTV Permittees (1):
New York: W59CN, Massena.

PACIFIC COAST COMMUNICATIONS LLC

315 Winchuck Rd.
Brookings, OR 97415
LPTV Stations (1):
Oregon: KBSC-LP, Brookings.

LAVERTA W. & VICTOR W. PAGE

Box 5374
San Bernardino, CA 92412-5374
Phone: 909-776-9134
Fax: 909-776-9135

LPTV Stations (1):
California: K53DU, Hemet.

PAGING ASSOCIATES INC.

24 Rockdale Rd.
West Haven, CT 06516
Phone: 800-343-9333
Fax: 203-933-2259
LPTV Stations (2):
Connecticut: W65DZ, Bridgeport; W28AJ, West Haven.

PAGING SYSTEMS INC.

Box 4249
Burlingame, CA 94011
Phone: 415-697-1000
LPTV Stations (1):
Florida: WLMF-LP, Miami.
Other Holdings:
MMDS, see listing.

DALE E. PAINTER

409 W. First St.
Colton, SD 57018
Phone: 605-446-3925
LPTV Permitees (1):
Arkansas: K40EF, El Dorado.

RAUL & CONSUELO PALAZUELOS

1138 W. Church St.
Santa Maria, CA 93458
Phone: 805-928-7700
Fax: 805-928-8606
Represented (legal): Fletcher, Heald & Hildreth PLC.
LPTV Stations (2):
California: K09UF, Morro Bay; K07TA, Santa Maria.

Other Holdings:
TV, see listing.

PALM BEACH TELEVISION BROADCASTING INC.

3180 Burgundy Dr. N
Palm Beach Gardens, FL 33410
Phone: 561-624-9255
Fax: 561-626-3104
Ownership: Leonard Walk, Chmn.
Represented (legal): Irwin, Campbell & Tannenwald PC.
LPTV Permitees (1):
Florida: W31AY, Jupiter & Tequesta.

DENNIS L. PANWELS

12021 Hampton Wood Dr.
Fort Wayne, IN 46845
LPTV Permitees (4):
Michigan: W54DA, Flint; W51CS, Pinconning; W57CS, Pinconning; W69DW, Pinconning.

MARY A. PAONESSA

12021 Hampton Wood Court
Fort Wayne, IN 46845
LPTV Permitees (2):
Michigan: W32BT, Mount Pleasant; W61DK, Mount Pleasant.

PAPPAS TELECASTING COMPANIES

500 S. Chinoweth
Visalia, CA 93277
Phone: 559-733-7800
Officers:
Harry J. Pappas, Pres. & Chief Exec. Officer
Dennis J. Davis, Sr. Exec. V.P. & Chief Financial Officer
LeBon G. Abercrombie, Sr. Exec. V.P.
Dale P. Kelly, Sr. V.P. & Dir., Engineering
Debbie Sweeney, V.P., Programming
Stella A. Pappas, Secy.-Treas.
Joanne L. Huestis, Asst. Secy.

Ownership: Harry J. Pappas.
Represented (legal): Paul, Hastings, Janofsky & Walker LLP; Fletcher, Heald & Hildreth PLC.

LPTV Stations (5):
California: KBFX-LP, Bakersfield; K40DQ, Tulare.
Florida: W19CJ, Vero Beach.
Nevada: KUVR-LP, Reno.
Texas: KVVV-LP, Houston.
LPTV Permitees (1):
Texas: KHMV-LP, Houston.
Other Holdings:
TV, see listing.
Radio, TV Translators.

PARADISE VALLEY TV ASSN.

414 E. Callender
Livingston, MT 59047
LPTV Stations (2):
Montana: K19CO, Emigrant; K27DL, Emigrant.

PARK CITY TELEVISION

Suite 1080
111 E. Broadway
Salt Lake City, UT 84111
Phones: 801-649-0045; 801-649-4501
Fax: 801-649-5696
Ownership: Park City Media Group LLC. PCMG
Ownership: Steve Marriott & Ron Shapiro, Principals.

LPTV Stations (1):
Utah: K45AX, Park City.

PAUL M. & ROSE B. PARKS

Phone: 509-758-7274
LPTV Permitees (1):
Arkansas: K27FF, El Dorado.

DONALD D. PAUL

Suite 141
1220 Johnson Dr.
Ventura, CA 93003
LPTV Permitees (1):
Missouri: K35EN, Cape Girardeau.

JANE PAULSEN

1045 East 1160 South
Provo, UT 84606
LPTV Permitees (2):
Montana: K15EW, Kallspeil; K50FA, Kallspeil.

PAXSON COMMUNICATIONS CORP.

601 Clearwater Park Rd.
West Palm Beach, FL 33401
Phone: 561-659-4122
Fax: 561-659-4252
Officers:
Lowell W. Paxson, Chmn.
Jeff Sagansky, Pres. & Chief Exec. Officer
James Boccock, Co.-Pres. & Chief Operating Officer
Ownership: Publicly held.

Represented (legal): Holland & Knight; Dow, Lohnes & Albertson PLLC.

LPTV Stations (16):
Colorado: K17EN, Fort Collins.
District of Columbia: WKRP-LP, Washington.
Florida: W57CV, Daytona Beach; WPXJ-LP, Jacksonville; WBPX-LP, West Palm Beach.
Indiana: WIPX-LP, Indianapolis.
Massachusetts: W33AV, Boston; W40BO, Boston.
Michigan: W48AV, Detroit.
Missouri: K07TV, St. Louis.
New York: WPXU-LP, Amityville; W63BM, Rochester.

Ohio: WCPX-LP, Columbus.
Oregon: KPXG-LP, Portland.
Tennessee: WVIE-LP, Nashville.
Texas: K33DB, Houston.
LPTV Permitees (5):
Massachusetts: W33BZ, Dennis; W67BA, Dennis.

Tennessee: W63CQ, Clarksville; W65DQ, Clarksville.
West Virginia: W49BN, Huntington.
Other Holdings:
TV, see listing.

DANIEL L. PEARCE

14014 S. 31st St.
Phoenix, AZ 85044
LPTV Permitees (5):
Michigan: W09CK, Pinconning; W17BY, Pinconning; W21BT, Pinconning; W41CB, Pinconning; W44BO, Pinconning.

JACKIE PEARCE

185 S. Brooks Rd.
Muskegon, MI 49442
LPTV Permitees (5):
Michigan: W16BQ, Pinconning; W22CC, Pinconning; W45BN, Pinconning; W55CO, Pinconning; W68DI, Pinconning.

LOIS E. PEARCE

14014 S. 31st St.
Phoenix, AZ 85044
LPTV Permitees (2):
Michigan: W38CE, Mount Pleasant; W44BQ, Mount Pleasant.

MERLE W. PEARCE

185 S. Brooks Rd.
Muskegon, MI 49442
LPTV Permitees (4):
Michigan: W21BR, Mount Pleasant; W60CO, Mount Pleasant; W62CV, Mount Pleasant; W58CW, Pinconning.

PEGASUS COMMUNICATIONS CORP.

Suite 200
225 City Line Ave.
Bala Cynwyd, PA 19004
Phone: 610-934-7000
Fax: 610-934-7121
Officers:
Marshall W. Pagon, Chief Exec. Officer
Guyon W. Turner, Pres., Broadcast Operations
Robert N. Verdiciochio, V.P., Finance
Ownership: Pegasus Broadcast Assoc. Ltd., Gen. Partner, 1%; Pegasus Broadcast Holdings LP, Ltd. Partner, 75%; Scranton TV Partners Ltd., Ltd. Partner, 24%.

LPTV Stations (1):
Georgia: WSWB-LP, Valdosta.
LPTV Permitees (1):
Georgia: WBVJ-LP, Valdosta.
Other Holdings:
TV, see listing.
TV Translators.

PENN CENTRAL BROADCASTING INC.

1444 Hamilton St.
Allentown, PA 18102
Phone: 215-435-5913
LPTV Stations (1):
Pennsylvania: W09BL, Williamsport.

VEARL PENNINGTON

135 Lee Cemetery Rd.
Morehead, KY 40351
Phone: 606-498-5251
LPTV Stations (2):
Kentucky: W10BM, Morehead; W06BC, Mount Sterling.
LPTV Permitees (1):
Ohio: W05CB, Burlington.

PENSACOLA ACTS INC.

1836 Olive Rd.
Pensacola, FL 32514

Phone: 904-476-2203
LPTV Stations (1):
Florida: W39BP, Pensacola.

PENTECOSTAL REVIVAL ASSN. INC.

Box 1506
Rte. 4
Palatka, FL 32177
Phones: 904-253-6323; 904-325-6323
Officers:
Rev. Dolly Harrell, Pres.
James L. Harrell Sr., V.P.
James L. Harrell Jr., V.P.
Ella Shifflett, Secy.-Treas.
Ownership: Rev. Dolly Harrell, 25%; James L. Harrell Sr., 25%; James L. Harrell Jr., 25%; Ella Shifflett, 25%.
LPTV Stations (1):
Florida: WJGV-LP, Palatka.

PEOPLES TV ASSN.

Box AG
Moses Lake, WA 98837
Phone: 509-765-8658
Officers:
Jess Morris, Pres.
Eve Runnels, Chief Exec. Officer
Vern Corkins, Chief Operating Officer
Ownership: Non-profit corp.
LPTV Stations (2):
Washington: K64CZ, Moses Lake; K66FD, Soap Lake.
Other Holdings:
TV Translators.

BENJAMIN PEREZ

Suite 101
1801 Columbia Rd. NW
Washington, DC 20009
LPTV Stations (1):
Pennsylvania: W35AZ, Pittsburgh.

JOSEPH M. PEREZ

2450 Eastmoor Dr.
Santa Rosa, CA 95405
Represented (legal): Wiley, Rein & Fielding.
LPTV Stations (1):
California: K48BQ, Fort Bragg.

PERRY CHANNEL 69 TV INC.

279 Kerry Court
Altamont Springs, FL 32714
Phone: 904-584-6981
LPTV Stations (1):
Florida: W29CH, Perry.

SONNY PERSAD

Box 339
Auburn, NY 13021
LPTV Stations (2):
New York: W48AO, Auburn; W54AK, Auburn.

PERSHING COUNTY

Box 357
Lovelock, NV 89419
Phone: 702-273-2613
Fax: 702-273-7058
Officers:
James Holland, Chmn.
Lisa Jensen, Secy.-Treas.
LPTV Stations (1):
Nevada: K18DP, Lovelock.

KURT J. PETERSEN

Box 1229
Eugene, OR 97440-1229
LPTV Stations (1):
Oregon: K59DW, Chiloquin.

LPTV Ownership

ROBERT H. PETTITT

1052 Fisher Hill Rd.
Appleton, WA 98602
Phones: 541-296-2711; 509-365-2313
Fax: 541-296-6158
Represented (legal): Paul Hoffman.
LPTV Stations (1):
Oregon: KRHP-LP, The Dalles.

LUCILLE PFINGSTEN

No. 201
1455 Shermer Rd.
Northbrook, IL 60062
Phone: 708-498-1609
LPTV Permitees (2):
Arkansas: K56FR, Pine Bluff.
Maine: W27BV, Lewiston.

PHARIS BROADCASTING INC.

Box 573
523 Garrison Ave.
Fort Smith, AR 72902
Phones: 501-288-0040; 501-785-4600
Fax: 501-785-4844
Officers:
Bill Pharis, Chief Exec. Officer
Karen Pharis, Chief Operating Officer
Ownership: Bill Pharis & Karen Pharis.
Represented (legal): Irwin, Campbell & Tannenwald PC.
LPTV Stations (4):
Arkansas: K53FW, Bentonville; KFDF-LP, Fort Smith; KPBI-LP, Fort Smith; K09XE, Wlnslow.
LPTV Permitees (3):
Arkansas: K36EA, Fayetteville; K53GB, Paris.
Oklahoma: K59GJ, Poteau.
Other Holdings:
TV Translators, radio.

PHILADELPHIA TELEVISION NETWORK INC.

1515 Market St.
Philadelphia, PA 19102
LPTV Stations (1):
Pennsylvania: W07CB, Philadelphia.

PHILLIPS COUNTY TV TRANSLATOR

Box 387
Malta, MT 59538
LPTV Permitees (1):
Montana: K15AS, Malta.

JOSEPH H. PIERCE

5740 Shady Grove Rd.
Memphis, TN 38120
LPTV Permitees (1):
California: K63GK, Eureka.

JACK PIIPPO

10600 Hwy. 10 E
Missoula, MT 59802
LPTV Permitees (2):
Montana: K34ER, Missoula; K53FS, Missoula.

PIKES PEAK BROADCASTING CO.

Box 1457
Colorado Springs, CO 80901-1457
Phone: 303-632-1515

Officers:
Harry W. Hoth Jr., Chmn.
Patti L. Hoth, Pres.
Joan G. Hoth, V.P. & Treas.
Ownership: Harry W. Hoth Jr.
Represented (legal): Fletcher, Heald & Hildreth PLC.
LPTV Stations (2):
Colorado: K36AF, New Castle; K57CR, Rifle.
LPTV Permitees (1):
Colorado: K42EV, Glenwood Springs.

Other Holdings:
TV, see listing.
Radio.

PINELLAS COUNTY SCHOOLS

301 4th St. SW
Largo, FL 34649-2942
Phone: 813-588-6357
Fax: 813-588-6202
Officer:
Brian Abe, Supervisor, ITV Programs/Production
LPTV Permitees (1):
Florida: WPDS-LP, Pinellas County.
Other Holdings:
ITFS.

PIONEER PRINTING CO. INC.

501 Dock St.
Ketchikan, AK 99901
Phone: 907-225-3157
Officer:
Kathryn M. White, Secy.-Treas. & Chief Financial Officer
Represented (legal): Keene & Curral.
LPTV Stations (2):
Alaska: KJMW-LP, Ketchikan; K30EO, Prince of Wales.
LPTV Permitees (1):
Alaska: K41EC, Wrangell.

ROBERTA A. PIPER

1547 N. 121st St.
Wauwatosa, WI 53226
Phone: 414-547-6624
LPTV Permitees (2):
Georgia: W22BY, Augusta; W34BY, Moultrie.

THOMAS J. PIPER

1547 N. 121st St.
Wauwatosa, WI 53226
Phone: 414-547-6624
LPTV Permitees (3):
Georgia: WAAU-LP, Augusta; W21BP, Moultrie.
North Carolina: W16BM, Burgaw.

TIMOTHY A. PIPHER

103 Marriott Center
Hilton Head Island, SC 29928
LPTV Stations (1):
South Carolina: W53BX, Hilton Head Island.

PLAINS-PARADISE TV DISTRICT

Box 1
Plains, MT 59859
LPTV Stations (1):
Montana: K21CA, Plains & Paradise.

PLATTSBURGH PARTNERS

Suite 400
2001 Pennsylvania Ave. NW
Washington, DC 20006
LPTV Permitees (2):
New York: W49BI, Ellenburg.
Vermont: W19BR, Monkton.
ANNELEIZABETH PLENDERLEITH
390 McKinney Rd.
Wexford, PA 15090
LPTV Stations (1):
Pennsylvania: W29AR, State College.

PLEVNA PUBLIC SCHOOL TRUSTEES DISTRICT NO. 55

Box 158
Plevna, MT 59344
Phone: 406-772-5666
Fax: 406-772-5548
Officer:
Douglas Rowe, Chmn.
LPTV Stations (1):
Montana: K23DJ, Ekalaka.

LPTV Permitees (1):
Montana: K24DD, Plevna.
Other Holdings:
TV Translators.

GLENN R. & KARIN A. PLUMMER

No. 900 W
15565 Northland Dr.
Southfield, MI 48075
Phone: 810-559-4200
LPTV Stations (2):
Louisiana: WLPN-LP, New Orleans.
Michigan: WLPC-LP, Detroit.

POCATELLO MEDIA GROUP GP

Suite 108
860 U.S. Hwy. 1
North Palm Beach, FL 33408
Phone: 561-694-1280
LPTV Permitees (1):
Idaho: K24EV, Pocatello.

POLAR BROADCASTING INC.

1080 Los Molinos Way
Sacramento, CA 95864
Phone: 415-749-3000
Fax: 415-922-3030
Officer:
Warren L. Trumbly, Pres. & Chief Exec. Officer
LPTV Stations (3):
California: K23ES, Sacramento; K33DJ, Salinas-Monterey-Santa Cruz; KBIT-LP, San Francisco-Oakland-San Jose.

POLAR BROADCASTING OF ARIZONA INC.

29 Via Navarro
Greenbrae, CA 94904
Phone: 415-461-9066
Officer:
Tim Crosby, Chmn. & Chief Exec. Officer
LPTV Permitees (1):
Arizona: K43CW, Tucson.

POLARCOMM CORP.

Box 1471
Evergreen, CO 80439-1471
Phones: 303-526-1039; 888-421-5787
Ownership: David Drucker & Penny Drucker. See also listings for Echonet Corp., Green TV Corp. & WEYS Television Corp.
LPTV Permitees (1):
Colorado: K18EM, Pueblo.
Other Holdings:
TV, see listing.

POLK COUNTY BROADCASTING CO.

Box 1236
2400 U.S. Hwy. 59 N
Livingston, TX 77351
Phone: 409-327-8916
Fax: 409-327-8916
Ownership: Harold J. Haley, Pres.
Represented (legal): Eugene T. Smith.
LPTV Stations (1):
Texas: KETX-LP, Livingston.
Other Holdings:
Radio.

POMPEY MOUNTAIN BROADCASTING CO.

Box 71
Mullin, TX 76864
LPTV Stations (1):
Texas: K61CV, Mullin.

KYLE T. POPE

1725 P St. Lower
Sacramento, CA 95814
Phone: 916-446-1721

LPTV Permitees (1):
Wisconsin: W64CE, Eagle River.

POPLAR TV DISTRICT

Box 128
Poplar, MT 59225
Phone: 406-768-3800
LPTV Stations (1):
Montana: K05KK, Poplar.
LPTV Permitees (3):
Montana: K64ER, Poplar; K66FE, Poplar; K68ER, Poplar.

W. R. PORTEE

11243 S. Vermont Ave.
Los Angeles, CA 90044
LPTV Stations (2):
California: K02OH, Fresno; K61DW, Sacramento.

KATHY POTERA

157 Bunker Hill Rd.
Wyoming, PA 18644
LPTV Stations (1):
Pennsylvania: W54BO, Kingston.

SCOTT E. POULSEN

13513 S. Homestead Lane
Riverton, UT 84065
LPTV Permitees (4):
Idaho: K18FG, Rexburg; K36EN, Rexburg; K68FM, Rexburg; K40EZ, Rexburg-Idaho Falls.

SANDRA B. POWLEY

9249 Dutch Hill Rd.
West Valley, NY 14171
Phone: 716-942-3000
Fax: 716-942-3010
LPTV Stations (1):
Kentucky: WBLU-LP, Lexington.

PRAIRIEVIEW TV INC.

6545 Cecilia Circle
Minneapolis, MN 55435
Phone: 612-941-0556
Officer:
Tamara K. Campbell & Chief Exec. Officer
Ownership: Tamara K. Campbell & James Rittenour.
LPTV Stations (8):
Minnesota: K15DC, Appleton; K17CS, Appleton; K19CW, Appleton; K23DF, Appleton; K25E1, Appleton; K29CC, Appleton; K33CR, Appleton; K49ED, Appleton.
LPTV Permitees (3):
Minnesota: K31BT, Appleton; K40EQ, Appleton; K58EO, Appleton.

PRAISE THE LORD STUDIO CHAPEL

Box 1606
Placerville, CA 95667
Phone: 916-626-5322
Officers:
John R. Hartman, Pres.
Jack W. Hartman, V.P.
Mary Hartman, Secy.-Treas.
LPTV Stations (1):
California: KTGJ-LP, Placerville.

PRICE MEDIA CORP.

Box 2642
Morgan City, LA 70381
Phone: 504-384-6960
Fax: 504-385-1916
Ownership: Ginger A. Price.
LPTV Stations (1):
Louisiana: KWBJ-LP, Morgan City.

NATHAN PRICE

Box 1131
Orlando, FL 32802-1131
Phone: 813-644-0261
LPTV Stations (1):
Florida: W14CI, Fort Myers.

PRIME TIME CHRISTIAN BROADCASTING INC.

Box 7708
Midland, TX 79708
Phone: 915-563-0420
Fax: 915-563-1736
Officers:
Albert O. Cooper, Chmn.
J. D. Crawford, V.P.
Tommie J. Cooper, Secy.-Treas.
Ownership: Non-profit corp.
Represented (legal): Cohn & Marks.
LPTV Stations (8):
New Mexico: KAPT-TV, Alamogordo; KLCF-TV, Las Cruces.
Texas: K50EI, Ballinger-Coleman; KBSP-LP, Big Spring; KPTC-LP, Cisco; K27FL, Monahans; K58GE, Pecos; KWGD-LP, Welch.
Other Holdings:
TV, see listing.
TV Translators.

JAMES L. PRIMM

Suite 303
3460 Torrance Blvd.
Torrance, CA 90503
LPTV Stations (1):
California: K28FK, San Luis Obispo.

JOAN E. PRIMM

Suite 303
3460 Torrance Blvd.
Torrance, CA 90503
Phone: 714-974-5813
LPTV Stations (2):
California: K30FD, Santa Maria; K35ER, Santa Maria.

JAMES W. PRINGLE

1195 Legend Circle
Vallejo, CA 94591
Phone: 707-255-6755
LPTV Stations (1):
Missouri: K28ED, Poplar Bluff.

PRIORITY COMMUNICATIONS LLC

Suite 200
3525 Lorna Ridge Dr.
Hoover, AL 35216
Phone: 205-833-2446
Fax: 205-823-4709
Officer:
Dan Willingham, Pres.
LPTV Stations (1):
Alabama: WYAM-LP, Decatur.

PRIORITY COMMUNICATIONS MINISTRIES

Box 372
Wilmington, DE 19899
LPTV Permitees (1):
Delaware: WXHL-LP, Wilmington.

PRISM BROADCASTING NETWORK INC.

Suite 200-22
9925 Haynes Bridge Rd.
Alpharetta, GA 30022
Phone: 404-295-5656
LPTV Stations (2):
Georgia: WANX-LP, Atlanta; WFNA-LP, Roswell.

VINCIE PRITCHARD

1255 Pasadena Ave. S

St. Petersburg, FL 33707
Phone: 816-827-5775
LPTV Stations (2):
Missouri: K26EC, Poplar Bluff.
New York: W66CH, Watertown.

PROCLAIM BROADCASTING INC.

Box 189
Bowling Green, KY 42102
LPTV Stations (1):
Kentucky: W48BM, Bowling Green & Glasgow.

PROGRESSIVE CABLE COMMUNICATIONS INC.

Box 131689
Tyler, TX 75713
Phone: 800-653-7059
Fax: 903-561-9503
Ownership: Steve Houston, 50%; Velma Houston, 50%.
LPTV Stations (1):
Texas: K20DL, Tyler.
Other Holdings:
Cable, see listing.

PROMISE MEDIA GROUP INC.

Box 903
Stuarts Draft, VA 24477
Ownership: Priscilla Bruce.
LPTV Stations (1):
Virginia: WPMG-LP, Augusta County.

PTR TELEVISION INC.

Box 601
Cidra, PR 00739
LPTV Stations (1):
Puerto Rico: WXWZ-LP, Guayama.

BENITA S. QUERUBIN

6116 Highboro Dr.
Bethesda, MD 20817
LPTV Stations (2):
District of Columbia: WIAV-LP, Washington.
New Jersey: WQAV-LP, Atlantic City.
LPTV Permitees (1):
Maryland: WRAV-LP, Ocean City.

QUORUM BROADCAST HOLDINGS INC.

18 Newbury St.
Boston, MA 02116
Phone: 617-369-7755
Fax: 617-859-7205
Officers:
J. Daniel Sullivan, Pres. & Chief Exec. Officer
David Pulido, Exec. V.P.
Pat Bratton, Chief Financial Officer
Ownership: ABRY Broadcast Partners III LP; J. Daniel Sullivan. ABRY Ownership: Royce Yudkoff, Principal.
Represented (legal): Arter & Hadden; Kirkland & Ellis.
LPTV Stations (5):
Montana: K66EQ, Colstrip.
New Mexico: K45BF, Clovis.
New York: W31BP, Burlington; W53AM, Utica; WPNY-LP, Utica, Marcy, Deerfield.
Other Holdings:
TV, see listing.

RADIANT LIGHT BROADCASTING

Box 301
Richland, WA 99352-0301
Phone: 509-943-9919
Officers:
Richard O. Tedeschi, Chmn.
Allan Rither, V.P.
Douglas Campbell, Chief Financial Officer
Represented (legal): Allan Rither & David Hevel.

LPTV Stations (2):
Washington: KRLB-LP, Richland; KWVO-LP, Walla Walla.

RAILROAD VALLEY GENERAL IMPROVEMENT DISTRICT

Duckwater, NV 89314
LPTV Stations (1):
Nevada: K06KM, Duckwater.

RAMA COMMUNICATIONS

4938 W. Colonial Dr.
Orlando, FL 32808
LPTV Stations (2):
Florida: W12CD, Altamonte Springs; WOKB-LP, Orlando.

RAMAR COMMUNICATIONS II LTD.

Box 3757
Lubbock, TX 79452
Phone: 806-745-3434
Fax: 806-748-1949
Officers:
Troy Ray Moran, Pres.
Brad Moran, V.P.
Mary Moran, Secy.-Treas.

Branch Office:
800 E. 19th
Roswell, NM 88201
Phone: 505-622-0290
Ownership: Ray Moran, 51%; Brad Moran, 49%.
Represented (legal): Leventhal, Senter & Lerman PLLC.
LPTV Stations (7):
New Mexico: K56FB, Albuquerque; KTEL-LP, Albuquerque.
Texas: K62DG, Lubbock; KUPT-LP, Lubbock; KXTQ-LP, Lubbock; K55IF, Seminole; K07TZ, Snyder.
LPTV Permitees (1):
Texas: K64FD, Lubbock.
Other Holdings:
TV, see listing.
Radio, TV Translators.

RANDALL COMMUNICATIONS

6431 N.W. 65th Terrace
Parkland, FL 33067
Phone: 954-340-3110
LPTV Permitees (1):
Florida: W22CL, Fort Myers.

R & D MEDIA INC.

Suite 600
6975 S. Union Park Center
Midvale, UT 84047
Phone: 801-256-9600
LPTV Stations (1):
Utah: K68FY, Salt Lake City.

WARDNER E. RANDOLPH

11484 Andover St.
Tewksbury, MA 01876
LPTV Permitees (1):
Tennessee: W328G, Acton.

RAPID BROADCASTING CO.

Box 9549
2424 S. Plaza Dr.
Rapid City, SD 57709
Phone: 605-355-0024
Fax: 605-355-9274
Officers:
Gilbert D. Moyle, Pres.
James F. Simpson, Chief Exec. Officer
Gilbert D. Moyle III, V.P.
Clark D. Moyle, Secy.-Treas.
Steve Mentele, Chief Financial Officer
Ownership: W. R. Barbour, 25%; Charles H. Lien, 25%; Gilbert D. Moyle, 16.7%; Gilbert D. Moyle III, 16.7%; Clark D. Moyle, 16.6%. See also

Midwest Broadcasting in Commercial TV owners.
Represented (legal): Cole, Raywid & Braverman LLP.
LPTV Stations (3):
South Dakota: K31DK, Rapid City; KKRA-LP, Rapid City; KNBN-LP, Rapid City.

RASTUS BROADCAST

Box 1115
3200 Chestnut St.
Oneonta, NY 13820-5115
Phones: 607-433-8815; 607-286-3346
Fax: 607-286-7146
Ownership: Walter Rasmussen, Pres.
LPTV Stations (1):
New York: WISF-LP, Oneonta.

JAMES A. RAWLS

Box 9315
Fountain Valley, CA 92728
Phone: 714-645-7345
LPTV Permitees (1):
Iowa: K61GU, Marshalltown.

DON RAYBURN JR.

Box 73272
Baton Rouge, LA 70874
Phone: 504-273-1224
LPTV Stations (2):
Louisiana: K24EO, Rayville; K26EV, Rayville.
LPTV Permitees (1):
Louisiana: K43FC, Rayville.

DON RAYBURN SR.

Box 73272
Baton Rouge, LA 70874
Phone: 504-273-1224
LPTV Permitees (5):
Michigan: W14CH, Herman; W168L, Herman; W22BZ, Herman; W24CD, Herman; W27BU, Herman.

MARTHA RAYBURN

Box 73272
Baton Rouge, LA 70872
Phone: 504-273-1224
LPTV Permitees (3):
Florida: W28BT, Lake City; W66CQ, Lake City.
Michigan: W46CM, Herman.

RAYCOM MEDIA INC.

RSA Tower, Suite 710
201 Monroe St.
Montgomery, AL 36104
Phone: 334-206-1400
Officers:
John E. Hayes, Pres.
William C. Zortman, Secy.
Ownership: John E. Hayes & William C. Zortman, 50%, voting stock; John E. Hayes, 17.5%; William C. Zortman, 13%; qualified company employees, none with more than 5% equity.
Represented (legal): Covington & Burling.
LPTV Stations (2):
Colorado: K39AH, Durango.
New Mexico: K54GA, Hobbs.
LPTV Permitees (2):
New Mexico: K56GG, Hobbs.
Tennessee: W33BP, Jackson.
Other Holdings:
TV, see listing.
TV Translators, radio.

RCC-TV

Box 7727
Fredericksburg, VA 22404
LPTV Permitees (1):
Virginia: W69CJ, Fredericksburg.

LPTV Ownership

RED RIVER BROADCAST CORP.

3600 S. Westport Ave.
Sioux Falls, SD 57116
Phone: 605-361-5555

Officers:

Myron Kunin, Chief Exec. Officer
Ro Grignon, Pres.
Kathy Lau, V.P.

Ownership: Curtis Squire Inc. CSI Ownership:
Curtis Squire & Ro Grignon. Grignon & Squire
also own KQDS Acquisition Corp., see listing.

Represented (legal): Crowell & Moring; Phillips,
Gross & Aaron (Minneapolis).

LPTV Stations (4):

Minnesota: K54AT, Brainerd; K29EB, Grand
Rapids; K05IV, Park Rapids.

South Dakota: K59GX, Brookings.

LPTV Permitees (1):

South Dakota: K40EH, Yankton.

Other Holdings:

TV, see listing.

REDWOOD TV IMPROVEMENT CORP.

Box 51
Redwood Falls, MN 56283
Phone: 507-697-6489

LPTV Stations (7):

Minnesota: K15CE, Redwood Falls; K17BV,
Redwood Falls; K19CV, Redwood Falls;
K25DN, Redwood Falls; K39CH, Redwood
Falls; K48GQ, Redwood Falls; K54GH, Red-
wood Falls.

REED BOYS TRUST

270 Beach View
No. 12
Pacifica, CA 94044
LPTV Permitees (1):
Minnesota: K54EF, Ely.

MARGIE P. REED

715 Twilight Court
Paradise, CA 95969
Phone: 916-872-5691
LPTV Stations (1):
Minnesota: K28DW, Ely.
LPTV Permitees (1):
Arkansas: K54FB, Pine Bluff.

REGISTER TV NEWS

314 W. Market St.
Sandusky, OH 44870
Phone: 419-625-5500

Officers:

Robert E. Pifer, Pres. & Chief Exec. Officer
David E. Hahn Jr., Chief Operating Officer
Ownership: Sandusky Newspapers Inc.

Represented (legal): Stu O'Hara.

LPTV Stations (1):

Ohio: W41AP, Sandusky.

Other Holdings:

Newspapers.

PATTY W. REID

25345 Via Don Christa
Valencia, CA 91355
Phone: 805-254-8661
LPTV Permitees (2):
Arkansas: K47EX, Pine Bluff.
Maine: W30BP, Lewiston.

SEAN REILLY

Suite 1K
5551 Corporate Blvd.
Baton Rouge, LA 70808
Phone: 504-928-3574
LPTV Permitees (2):
Louisiana: K36DY, Lake Charles; K42EE, Lake
Charles.

RENAISSANCE COMMUNICATIONS CORP.

501 Wazee St.
Denver, CO 80204
Phone: 303-595-3131
Fax: 303-595-8312
LPTV Permitees (1):
Colorado: K34EI, Glenwood Springs.

RENDA BROADCASTING NETWORK

27952 Hwy. 21
Talladega, AL 35160
Phones: 205-362-5394; 205-362-8900
Fax: 205-268-9158

Officers:

John M. Renda Jr., Pres.
Douglas R. Bruce, Chief Operating Officer
Ownership: John M. Renda Jr.

LPTV Stations (1):

Alabama: W50BO, Ashville.

DEBORAH A. RENNIE

Suite 210
9 Exchange Place
Salt Lake City, UT 84111
LPTV Permitees (1):
Iowa: K49EJ, Marshalltown.

RENO TV PARTNERS

Suite 108
860 U.S. Hwy. 1
North Palm Beach, FL 33408
LPTV Stations (1):
Nevada: KRRI-LP, Reno.

RENVILLE COUNTY TV CORP.

Box 312
Olivia, MN 56277
Phone: 320-523-2448
LPTV Stations (2):
Minnesota: K23FP, Olivia; K45FR, Olivia.

RESOURCE RECOVERY OF WISCONSIN INC.

2200 E. Lakeshore Dr.
Ashland, WI 54806
LPTV Stations (1):
Wisconsin: W25CA, Ashland.

RETFERD PUBLICATIONS INC.

8545 E. 41st St.
Tulsa, OK 74145
Phone: 918-663-1414
Ownership: Bill R. Retherford.
LPTV Permitees (1):
Oklahoma: K16CE, Morrison & Cushing.
Other Holdings:
Newspapers.

ARNOLD J. RETTIG

2807 W. 39th Place
Gary, IN 46408
LPTV Stations (1):
Minnesota: K27EH, Duluth.

YOLANDA REYES

Box 1975
San Benito, TX 78586
LPTV Permitees (1):
Texas: K12PB, Rio Grande City.

ZENON REYNAROWYCH

8008 Margaret Place
Glendale, NY 11385
LPTV Stations (1):
Connecticut: W17CD, Stamford.
LPTV Permitees (1):
New Jersey: W38BS, Morristown.

RICE CAPITAL BROADCASTING CO. INC.

Box 1469
Crowley, LA 70527
Phone: 318-433-1322
Fax: 318-783-1674
Officers:
Barry D. Thompson Sr., Chmn., Pres., Chief
Exec. & Operating
R. S. King Jr., Secy.
Annette G. Thompson, Treas. & Chief Financial
Officer
Ownership: Barry D. Thompson Sr., 70%.
Represented (legal): Shaw Pittman.
LPTV Stations (3):
Louisiana: KAGN-LP, Crowley; KAJN-LP, Lafay-
ette; KFAM-LP, Lake Charles.
Other Holdings:
Radio.

RICHARD RICHARDS

Box 675
St. David, AZ 85630
LPTV Stations (1):
Arizona: K33CG, Sierra Vista.

CAMERON RIDDLES

Box 494
Denison, TX 75021
LPTV Permitees (1):
Oklahoma: K31EU, Lawton.

RIVER CITY BROADCASTING CORP.

Suite 102
111 W. Douglas Ave.
Wichita, KS 67202
Phone: 316-942-7948
LPTV Stations (2):
Kansas: KCTU-LP, Wichita; KSMI-LP, Wichita.
Other Holdings:
Radio.

RIVERTON FREMONT TV CLUB INC.

Box 628
113 S. 2nd E
Riverton, WY 82501
Phone: 307-856-3322
Officer:
Bill Willman, Pres.
Represented (legal): Fager & Singer.
LPTV Stations (3):
Wyoming: K08GO, Riverton; K38EK, Shoshoni,
Thermopolis & Riverton; K44AW, Shoshoni/
West Riverton.
LPTV Permitees (1):
Wyoming: K32EL, Shoshoni.

R J BROADCASTING CO.

LPTV Stations (1):
Pennsylvania: WELL-LP, Wyndmoor.

RKM MEDIA INC.

137 Spyglass Lane
Fayetteville, NY 13066
Phone: 315-637-5500
Ownership: Ronald W. Phillips, Pres.
LPTV Permitees (1):
New York: W13CR, Rutland.
Other Holdings:
TV, see listing.

ROBERTS BROADCASTING CO.

Suite 300
1408 Kingshighway Blvd.
St. Louis, MO 63113
Phones: 314-367-0090; 314-367-4600.
Fax: 314-367-0174
Officers:
Michael V. Roberts, Chmn., Chief Exec. Officer &
Secy.-Treas.

Steven C. Roberts, Pres. & Chief Operating Offi-
cer
Victor Roberts, Chief Financial Officer
Ownership: Steven C. Roberts.
LPTV Stations (2):
Alabama: WRBM-LP, Prichard & Mobile.
Florida: WRBD-LP, Pensacola.
Other Holdings:
TV, see listing.

ROCK POINT SCHOOL INC.

Hwy. 191
Rock Point, AZ 86545
Phone: 520-659-4221
Fax: 520-659-4235
Officers:
James W. Begay Sr., Chmn. & Pres.
Jimmie C. Begay, Chief Exec. Officer
Clarence C. Begay, V.P.
Justin Jones, Secy.-Treas.
Lucille Begay, Chief Financial Officer
Ownership: Rock Point School Board Inc.
LPTV Stations (1):
Arizona: K56CC, Rock Point.

ALMA L. RODRIGUEZ

Box 1975
San Benito, TX 78586
Phone: 956-421-2635
Fax: 956-440-0471
LPTV Stations (1):
Texas: KRYM-LP, Raymondville.

RODRIGUEZ COMMUNICATIONS INC.

First Floor
7700 Carpenter Freeway
Dallas, TX 75247
Phone: 214-630-9400
LPTV Stations (3):
Nevada: KVPX-LP, Las Vegas.
Texas: KCCX-LP, Corpus Christi; K55HW,
Laredo.

WANDA ROLON

Box 24
Toa Alta, PR 00954
LPTV Stations (2):
Puerto Rico: W668M, Quebradillas; W158B, San
Juan.

CATHERINE J. ROTOLO

2239 Bradywine Dr.
Charlottesville, VA 22901
Phone: 804-973-7954
LPTV Permitees (1):
Alabama: W52CI, Dothan.

ROUNDUP TV TAX DISTRICT

Court House
Roundup, MT 59072
Officers:
Nat Allen, Chmn.
E. H. Satterthwaite, Trustee
J. A. Neisham, Trustee
LPTV Stations (1):
Montana: K06IX, Roundup.
Other Holdings:
TV Translators.

HOWARD F. ROYCROFT

555 13th St. NW
Washington, DC 20004
Phone: 202-637-6525
Represented (legal): Hogan & Hartson LLP.
LPTV Stations (1):
Arizona: K18CB, Bullhead City.
Other Holdings:
TV Translators.

RUARCH ASSOC.

Box 10
123 E. Court St.
Woodstock, VA 22664
Phones: 540-459-4285; 540-459-8810
Fax: 540-459-5834

Officer:
Dr. Arthur D. Stamler, Managing Gen. Partner
Ownership: Dr. Arthur D. Stamler & Virginia I. Stamler, 22.5% jointly; Jack Farrance, 10%; 17 others.

Represented (legal): Borsari & Paxson.
LPTV Stations (2):
Virginia: W28AZ, Front Royal; WAZT-LP, Woodstock.

Other Holdings:
TV Translators.

ROBERT R. RULE

Suite 306
2232 Dell Range Blvd.
Cheyenne, WY 82009-4994
Phone: 307-637-7777
Fax: 307-635-1771

Represented (legal): Pepper & Corazzini.

LPTV Stations (1):
Wyoming: K39DQ, Cheyenne.

LPTV Permittees (1):
Wyoming: KPAH-LP, Laramie.

Radio Stations:
Construction permit and 3 pending applications for Class A FM stations in Wyoming.

RURAL SERVICES OF CENTRAL MINNESOTA INC.

1401 S. Broadway
Pelican Rapids, MN 56572
Phone: 218-863-4600
Fax: 218-863-1172

Officers:
Dave Weakend, Pres.
Michael Ostbye, Chief Financial Officer
Ownership: Lake Region Electric Cooperative.
LPTV Stations (5):
Minnesota: K31CH, Erhard; K39CJ, Erhard; K41CS, Erhard; K43CS, Erhard; K51DC, Erhard.

RURAL TELEVISION SYSTEM INC.

6205-A Franktown Rd.
Carson City, NV 89701
LPTV Permittees (1):
Montana: K42DH, Shepherd/Huntley/Worden.
Other Holdings:
MMDS, see listing.

SAGA COMMUNICATIONS INC.

73 Kercheval Ave.
Grosse Pointe Farms, MI 48236
Phone: 313-886-7070
Fax: 313-886-7150
Officers:
Edward K. Christian, Chmn., Pres. & Chief Exec. Officer

Steven J. Goldstein, Exec. V.P., Programming
Warren Lada, V.P., Operations
Marcia K. Lobalto, V.P. & Secy.
Samuel D. Bush, V.P., Treas. & Chief Financial Officer
Ownership: Publicly held. Edward K. Christian, controlling interest.

Represented (legal): Smithwick & Belenduk PC.

LPTV Stations (2):
Texas: KUNU-LP, Victoria; KVTV-LP, Victoria.

LPTV Permittees (1):
Texas: K64EQ, Victoria.

Other Holdings:
TV, see listing.

Radio.

SAGE BROADCASTING CORP.

406 S. Irving St.

San Angelo, TX 76903
Phones: 915-655-6006; 915-673-2345
Fax: 915-655-8461

Officers:
Timothy Brown, Chmn. & Chief Exec. Officer
Bill Carter, Pres. & Gen. Mgr.
Blake Hawk, V.P. & Secy.-Treas.

Branch Offices:
406 S. Irving
San Angelo, TX 76903
Phone: 915-655-6006
Fax: 915-655-8416

500 Chestnut
Suite 1719
Abilene, TX 79602
Phone: 915-673-2345
Fax: 915-672-4816

Ownership: Suzanne S. Brown, 48%; Sherry S. Hawk, 48%; Anne-Marie Altamir-Carter, 3%.

Represented (legal): Rosenman & Collin LLP.

LPTV Stations (1):
Texas: KIDZ-LP, Abilene.

LPTV Permittees (1):
Texas: K26DW, Snyder.

Other Holdings:
TV, see listing.

Radio.

SAINTE PARTNERS II LP

Box 4159
Modesto, CA 95352
Phone: 530-893-1234
Fax: 530-893-1266

Officer:
Chester Smith, Chief Exec. Officer
Ownership: Chester Smith & Naomi L. Smith, Gen. Partners, 51% jointly; Salnte Network Corp., Gen. Partner, 1%; Marie E. Christofferson, Trustee, 11%; Bernard Hennings Estate, 7%; Albert J. Chance, 5.5%; J. Wilmar Jensen, 5.5%; Lena Merle Smith Estate, 5%; Truda P. Davis, 4%; Allene M. Cross, 2.33%; Marlene A. Reed, Trustee, 2.33%; Sharon D. Sepulveda, 0.5%. SNC ownership: Chester Smith & Naomi L. Smith.

Represented (legal): Fletcher, Heald & Hildreth PLC.

LPTV Stations (3):
California: KZVU-LP, Chico; KRUV-LP, Redding; KCSD-LP, Sacramento.

LPTV Permittees (2):
California: K14IK, Delano; K23EW, Monterey.

Other Holdings:
TV, see listing.

J. B. SALAZAR

532 E. Dpenhelmer St.
Uvalde, TX 78801
LPTV Stations (1):
Texas: K68FU, Laredo.

SALISBURY EDUCATIONAL BROADCASTING FOUNDATION

Box 186
Salisbury, MD 21801
LPTV Stations (1):
Maryland: W38BN, Salisbury.

SALISH KOOTENAI COLLEGE

Box 117
Hwy. 93
Pablo, MT 59855
Phone: 406-675-4800
Fax: 406-675-4801

Officers:
Joe McDonald, Chief Exec. Officer
Audrey Reed, Chief Financial Officer
Represented (legal): Schwartz, Woods & Miller.

LPTV Stations (2):
Montana: K25CL, Pablo/Ronan; K28CF, St. Ignatius.
Other Holdings:
TV Translators.

SALMON RIVER COMMUNICATIONS LP

4600 S. Regal St.
Spokane, WA 99223
Phone: 509-448-2828
Fax: 509-448-3815

Officers:
Robert J. Hamacher, Chmn. & Chief Exec. Officer
Paula Bauer, Chief Financial Officer
Ownership: Robert J. Hamacher, Gen. Partner; JusDan Inc., Gen. Partner.

LPTV Stations (4):
Idaho: K47BW, Lewiston, ID-Clarkston, WA.
Washington: K44CK, Chelan; K09UP, Colville; K35BJ, Ellsford.

SAN ANTONIO CHANNEL 2 INC.

121 Interpark
Suite 503
San Antonio, TX 78216
Phone: 512-494-6565
Fax: 512-494-5037

Ownership: Bob A. Roth Sr., Pres.

Represented (legal): Cohn & Marks.

LPTV Stations (1):
Texas: K02MX, San Antonio.

SAN ANTONIO COLLEGE

1300 San Pedro Ave., RTVF
San Antonio, TX 78212-4299
Phone: 210-733-2793
Fax: 210-733-2338

Officers:
Vern Loland, Pres.

Robert Ziegler, Exec. V.P.

LPTV Stations (1):
Texas: K48DS, San Antonio.

Other Holdings:
Radio.

SAN BERNARDINO COUNTY

Box 459
Lucerne Valley, CA 92356
Phone: 909-387-5942

LPTV Stations (2):
California: KTSK-LP, Daggett; K50EW, Lucerne Valley.

LPTV Permittees (2):
California: K32EM, Morongo Valley; K34EU, Morongo Valley.

SAN JUAN BASIN AREA VOCATIONAL-TECHNICAL SCHOOL

Box 970
Cortez, CO 81321
Phone: 303-565-8457
Fax: 303-565-8457

Officers:
Howard N. Acott, Chief Exec. Officer
Jeanine Nunn, Chief Financial Officer
Ownership: State of Colorado/Montezuma County School Districts.

LPTV Stations (1):
Colorado: K41DE, Cortez & Mancos.

SAN-LEE COMMUNITY BROADCASTING INC.

Box 4646
Sanford, NC 27331
Phone: 919-776-4646
Fax: 919-776-0125

Officers:
Rudy Holland, Chmn.
Dennis Maddox, Pres.
Donald Perrell, Chief Exec. Officer

David Yarborough, Secy.
Charlie Welborn, Chief Financial Officer
LPTV Stations (1):
North Carolina: W46BF, Sanford.

DEWEY SANFORD

Box 550
Grenada, MS 38902-0550
Phone: 601-226-1354
LPTV Stations (1):
Mississippi: W13CS, Grenada.

E. NICHOLAS SANGRINETTI

Box 608
Barre, VT 05641
LPTV Permittees (1):
Vermont: W61CE, Rutland.

SANPETE TV CORP.

3882 South 850 West
Bountiful, UT 84010
LPTV Stations (1):
Utah: K28AG, Manti/Ephraim.

ROBERT SANTORE

No. 210
9 E. Exchange Place
Salt Lake City, UT 84111
LPTV Permittees (2):
South Carolina: W34CB, Myrtle Beach; W59CU, Myrtle Beach.

GONZALO A. SANTOS

Rte. 3
Box 186
Thompsonville, IL 62890
Phone: 618-627-2741
LPTV Permittees (1):
Oregon: K05CE, Lakeview.

SATELLITE VIDEO BROADCASTING

LPTV Stations (1):
Maryland: W52AX, Leonardtown.

JAMES W. SATTERFIELD

Box 405
West Union, SC 29696
Phone: 808-638-2062
LPTV Permittees (3):
Louisiana: K38EG, Alexandria; K60GE, Alexandria.
Tennessee: W22BR, Jackson.

RONNA L. SAURO

2809 Pine St.
San Francisco, CA 94115
Phone: 415-928-1686
LPTV Permittees (1):
California: K41FE, Crescent City & Smith River.

WILLIAM H. SAURO

2809 Pine St.
San Francisco, CA 94115
Phone: 415-775-9552
Fax: 415-775-9536
LPTV Stations (1):
Arizona: KHKS-LP, Phoenix.

SAWTOOTH COMMUNICATIONS

1866 E. Chisholm Dr.
Nampa, ID 83687
LPTV Stations (1):
Idaho: K27DX, McCall.

SCHINDLER COMMUNITY TV SERVICES

Box 297
Belcourt, ND 58316
Officers:
Fred Schindler Jr., Chmn.
Sharon Trotter, Secy.-Treas.

LPTV Ownership

LPTV Stations (7):

North Dakota: K53DH, Belcourt; K55FH, Belcourt; K57EY, Belcourt; K59DM, Belcourt; K61EF, Turtle Mountain Indian Reservation; K63ER, Turtle Mountain Indian Reservation; K65FE, Turtle Mountain Indian Reservation.

LPTV Permitees (1):

North Dakota: K51EX, Turtle Mountain Indian Reservation.

WALTER SCHINDLER

8001 Edgewater Dr.
Oakland, CA 94621
LPTV Permitees (1):
South Carolina: W65DB, Myrtle Beach.

KARL A. SCHMIDT

2762 24th St.
Greeley, CO 80631
Phone: 303-330-9251
LPTV Permitees (1):
Tennessee: W66CG, Acton.

LARRY L. SCHRECONOST

Box 1032
Indiana, PA 15701-1032
Phone: 412-349-2511
LPTV Permitees (1):
Pennsylvania: WLLS-LP, Indiana.

VERONICA D. SCHUETTER

3820 Chapparral Dr.
Fairfield, CA 94533
Phone: 707-429-0466
LPTV Permitees (1):
Minnesota: K58EQ, Walker.

SCOTTS VALLEY GROUP INC.

540 Hauer Apple Way
Aptos, CA 95003
Phone: 831-768-8668
Fax: 831-768-7810
Officers:
M. J. Jackson, Pres. & Secy.-Treas.
S. M. Jackson, V.P. & Chief Financial Officer
Represented (legal): Michael Couzens.
LPTV Stations (1):
Nevada: KNRV-LP, Reno.
LPTV Permitees (1):
Nevada: KNCV-LP, Carson City.

DIocese OF SCRANTON

Catholic Television
400 Wyoming Ave.
Scranton, PA 18503-1272
Phone: 570-346-8953
Fax: 570-346-8958

Officers:

Rev. James C. Timlin, Pres.
Maria Orzel, Exec. Dir., Communications
James Brennan, CTV Mgr.
Ownership: Bishop James C. Timlin, Trustee.
Represented (legal): Pepper & Corazzini.
LPTV Stations (2):
Pennsylvania: W19CI, Berwick-Sybertsville; W07BV, Wilkes-Barre/Pittston.

Other Holdings:
IFTS.

E. W. SCRIPPS CO.

28th Floor
312 Walnut St.
Cincinnati, OH 45202
Phone: 513-977-3000
Fax: 513-997-3768; 513-997-3721

Officers:

William R. Burleigh, Chmn. & Chief Exec. Officer
Ken Lowe, Pres. & Chief Operating Officer
Richard A. Boehne, Exec. V.P.
Ownership: Publicly held.
Represented (legal): Baker & Hostetler.

LPTV Stations (1):

Arizona: K44CN, Cottonwood.

Other Holdings:

TV, see listing.

Newspaper, production, cable networks, features syndicator.

Production: Scripps Productions, producer of cable programs.

Cable Network: Do It Yourself Network, Fine Living Network, The Home & Garden Television Network, TV Food Network (majority interest).

Features syndicator: United Media, licensor & syndicator of news features & comics.

SEACOAST BROADCASTING CO. INC.

47 Winnacunnet Rd.
Hampton, NH 03844

Officers:

Guenter Marksteiner, Chief Exec. Officer
Steven Ells, Secy.-Treas.
Ownership: Guenter Marksteiner, see listing.
Represented (legal): Fletcher, Heald & Hildreth PLC.

LPTV Permitees (1):

New Hampshire: W23AM, Hampton Falls.

SEBRING TELEVISION CORP.

Box 3753
Sebring, FL 33871
Phone: 904-382-8695
LPTV Stations (1):
Florida: WOCX-LP, Sebring, Avon Park, Lake Placid, Lorida & Country Club of Sebring.

SELECTIVE TV INC.

Box 665
2308 S. Broadway
Alexandria, MN 56308
Phone: 320-763-5924
Officers:
Michael R. Gregor, Pres.
Pam Cuperus, Mgr.
Ann Malmgren, Secy.-Treas.
Ownership: Non-profit organization.
Represented (legal): Rosenman & Colin LLP.
LPTV Stations (13):
Minnesota: K16CO, Alexandria; K18DG, Alexandria; K26CL, Alexandria; K30AF, Alexandria; K32EB, Alexandria; K34AF, Alexandria; K48DV, Alexandria; K50DB, Alexandria; K52DZ, Alexandria; K58DS, Alexandria; K60EJ, Alexandria; K62AU, Alexandria; K65HD, Alexandria.

Other Holdings:
TV Translators.

SEVENOAKS CO.

Box 521060
Tulsa, OK 74152
LPTV Permitees (1):
Puerto Rico: W65BQ, Mayaguez.

SEVENTH DAY ADVENTIST COMMUNITY HEALTH

Box 5029
Manhasset, NY 11030
LPTV Permitees (1):
New York: W29CF, Hempstead.

MARK S. SEVERENCE

Box 2448
Big Bear City, CA 92314
LPTV Permitees (1):
Nevada: K29CD, Lake Tahoe.

SGI PARTNERS LP

437 5th Ave.
New York, NY 10016-2205
LPTV Stations (1):
New York: WRNN-LP, Nyack.

SHAHER TRANSLATOR INC.

Box 128
Alva, OK 73717-0128
Phone: 405-256-2254
LPTV Stations (6):
Oklahoma: K20BR, Gage, Fargo, Fort Supply & May; K18BV, May, Gage & Fargo; K4900, Seiling; K51EB, Seiling; K59EE, Woodward; K69DH, Woodward/Mooreland/Waynoka.
LPTV Permitees (2):
Oklahoma: K56FK, Alva & Cherokee; K58EM, Alva & Cherokee.

JOSEPH W. SHAFFER

1560 Bracher
Houston, TX 77055
Phone: 713-463-0022
Fax: 713-647-0044
LPTV Stations (5):
Florida: W21BK, Tallahassee.
New Mexico: K35FC, Albuquerque; K45DL, Albuquerque; K68EO, Albuquerque.
Texas: K20EP, Austin.
Other Holdings:
Radio.

NORMAN R. SHARPE

6101 W. Michelle Dr.
Glendale, AZ 85308
Phone: 602-582-8087
LPTV Stations (1):
Arizona: K30EP, Wickenburg.

HORACE F. SHARROCKS

931 Litchfield Ave.
Sebastopol, CA 95472
Phones: 707-823-3003; 707-824-1843
LPTV Permitees (2):
Arkansas: K44DS, Batesville.
Illinois: W45BM, Quincy.
Other Holdings:
Cellular telephone: Specialized Mobile Radio.

DOUGLAS SHELDAHL

Box 201
Huxley, IA 50124
LPTV Stations (1):
Wisconsin: W44BF, La Crosse.
LPTV Permitees (1):
Kentucky: W42BM, Owensboro.
Other Holdings:
LPTV: See TV-45 Inc.

TWYLA P. SHELDAHL TRUSTEE, R. B. SHELDAHL ESTATE

6825 N.W. 100th St.
Johnston, IA 50131
Phone: 515-986-3355
LPTV Permitees (1):
Iowa: K39EX, Iowa City.

SHERJAN BROADCASTING CO. INC.

1520 N.W. 79th Ave.
Miami, FL 33126
Phone: 305-381-8417
Officers:
Omar Romay, Chmn. & Chief Exec. Officer
Sherwin Grossman, Pres.
Julio DeFrancesco, Chief Operating Officer
Marcelo Soldano, Chief Financial Officer
Represented (legal): Freeman, Butterman, Haber & Rojas.
LPTV Stations (1):
Florida: WJAN-LP, Miami.

SHIELDS VALLEY TV TAX DISTRICT

439 Flathead Creek Rd.
Wilsall, MT 59086
Phone: 406-578-2066

Officers:

Bob Queen, Chmn.
Tom Sarrazin, Pres.
Kelly Woosley, Secy.-Treas.
LPTV Stations (1):
Montana: K17BT, Livingston.

SHORELINE BROADCASTING

4117 Van Buren St.
Hollywood, FL 33021
LPTV Permitees (1):
Florida: W04CC, Fort Myers.

ROBERT H. SHREFFLER

1817 Northwood Dr.
Clearwater, FL 34624
LPTV Permitees (1):
Pennsylvania: W10CB, Wilkes-Barre.

SIERRA JOINT COMMUNITY COLLEGE DISTRICT

5000 Rockin Rd.
Rocklin, CA 95677
Phone: 916-781-0406
Fax: 916-781-0455
Officers:
Kevin M. Ramirez, Pres. & District Superintendent
Brian Haley, Dean, Learning Resources Center
Deborah Blue, V.P., Instruction
John DeLury, Chief Financial Officer
LPTV Stations (1):
California: K16CX, Grass Valley.

SIGNAL TELEVISION

Box 980
Quebradillas, PR 00678
Phone: 787-895-2725
Fax: 787-895-9798
Ownership: Jose J. Arzuaga, 51%; Juan G. Padin, 49%.
LPTV Permitees (1):
Puerto Rico: WREI-LP, Quebradillas.

MARK SILBERMAN

No. 107
100 N. Doheny Rd.
Los Angeles, CA 90048
Phone: 310-550-7718
LPTV Permitees (4):
Arkansas: K63FX, El Dorado.
California: K52FK, Eureka.
Iowa: K55GS, Ottumwa.
Kentucky: W54CI, Talbert.

SINCLAIR BROADCAST GROUP INC.

10706 Beaver Dam Rd.
Cockeysville, MD 21030
Phone: 410-568-1500
Fax: 410-568-1533
Web Site: <http://www.sbginc.net>
Officer:
David D. Smith, Chmn., Pres. & Chief Exec. Officer
Ownership: David D. Smith, 24.58%; Robert E. Smith, 24.31%; Frederick G. Smith, 22.61%; Duncan J. Smith, 22.51%, Principals.
Represented (legal): Shaw Pittman.
LPTV Stations (1):
Alabama: W62BG, Birmingham.
Other Holdings:
TV, see listing.
Radio.

SIouxLAND CHRISTIAN BROADCASTING

1000 E. 41st St.
Sioux Falls, SD 57105
Phone: 605-332-5565

Officers:
Mike Nichols, Chmn.
Roy L. McGreevy, Chief Exec. Officer
Roger Swanson, Secy.-Treas.
Ownership: Non-profit corp.
Represented (legal): Woods, Fuller & Schuitz.
LPTV Stations (1):
South Dakota: K53EG, Sioux Falls.

SITKA SCHOOL DISTRICT

300 Kostromenlino St.
Sitka, AK 99835
Phone: 907-747-8622
Fax: 907-747-5330
Officer:
John Holst, Superintendent
LPTV Stations (1):
Alaska: K03GJ, Sitka.

SIXTO BROADCASTING INC.

LPTV Stations (1):
Florida: W21AX, Miami.

WARREN SKAGGS

2229 Southview
Bartlesville, OK 74003
Phone: 918-336-3742
LPTV Permittees (2):
Louisiana: K63FZ, Monroe; K67GO, Monroe.

SKINNER BROADCASTING INC.

6431 N.W. 65th Terrace
Pompano Beach, FL 33067-1546
Phone: 954-340-3110
Officer:
J. Rodger Skinner, Jr., Chmn., & Chief Exec. Officer
LPTV Stations (1):
Florida: WFUN-LP, Fort Lauderdale.

MICHAEL A. SLEEZER

101 Park St.
Gloversville, NY 12078
LPTV Stations (1):
New York: W49BA, Gloversville.

SMC COMMUNICATIONS INC.

87 Lake St.
Rouses Point, NY 12979
Officer:
Susan Clarke, Pres. & Chief Exec. Officer
LPTV Stations (1):
New York: WWBI-LP, Plattsburgh.

FRANK SMID

99 W. Ridge Dr.
Travelers Rest, SC 29690-8592
LPTV Permittees (2):
Minnesota: K19ED, Walker.
Wyoming: K34ED, Gillette.

EDITH C. SMITH

LPTV Stations (1):
Washington: K51CU, Spokane.

JOHN W. SMITH JR.

Box 2605
Clarksville, IN 47131
Phone: 812-284-9595
LPTV Stations (2):
Indiana: WJYL-LP, Clarksville; W05BE, Jeffersonville, IN-Louisville, KY.

KAREN L. SMITH

973 East 100 North
Lindon, UT 84042-2210
LPTV Permittees (4):
Idaho: K46ER, Twin Falls; K48FQ, Twin Falls;
K54FN, Twin Falls; K56GA, Twin Falls.

ROBERT B. SMITH

973 East 100 North
Lindon, UT 84042-2210
LPTV Stations (1):
Idaho: KDID-LP, Twin Falls.
LPTV Permittees (2):
Idaho: K51FI, Burley & Rupert; K47FG, Twin Falls.

ROGER L. D. SMITH

30000 Northgate
Southfield, MI 48076
LPTV Permittees (1):
Michigan: W20BQ, Petoskey.

SMITH TELEVISION OF NEW YORK INC.

720 2nd Ave. S
St. Petersburg, FL 33701-4006
Phone: 727-821-7900
Fax: 727-821-8092
Ownership: Smith Television Investment Co., 51%. STIC ownership: Robert N. Smith, 51%; Jennifer Smith, 9.5%; Michael Smith, 9.5%.
LPTV Stations (2):
New York: W28BC, Massena; W25AB, Watertown.
Other Holdings:
TV, see listing.

ALLEN CRAIG SMITHORUNAN

230 Midland Rd.
Selma, AL 36701
Phone: 205-875-4037
LPTV Permittees (3):
Mississippi: W56DP, Greenville; W28BV, Montrose; W64CJ, Montrose.

SMOKY VALLEY TV DISTRICT

Box 1517
Round Mountain, NV 89045-1517
Phone: 702-377-2044
Officers:
Charles H. Coleman, Chmn.
Dan Zampiro, Vice Chmn.
Ben Canfield, Secy.-Treas.
Ownership: Non-profit, community-supported organization.
LPTV Stations (3):
Nevada: K45EY, Round Mountain; K09WK, Smoky Valley & Hadley; K55HQ, Smoky Valley & Hadley.
LPTV Permittees (1):
Nevada: K42EK, Round Mountain.

SMR CORP.

Box 2010
Boerne, TX 78006
LPTV Permittees (1):
Texas: K58ET, San Marcos.

SODA MOUNTAIN BROADCASTING INC.

Suite 200
2295 Coburg Rd.
Eugene, OR 97401
Phone: 541-485-5611
Officers:
Carolyn S. Chambers, Chmn. & Chief Exec. Officer
Scott Chambers, Pres. & Chief Operating Officer
John C. Ohm, Secy.-Treas.
James Plummer, Chief Financial Officer
Ownership: Carolyn S. Chambers. See Chambers Communications Corp. in Ownership of Commercial TV Stations.
LPTV Stations (1):
Oregon: K52AS, Altamont/Klamath Falls.

SON BROADCASTING INC.

Box 4338

Albuquerque, NM 87196
Phone: 505-345-1991
Fax: 505-474-4998
Officers:
Belmarino R. Gonzales, Pres.
Angie Gonzales, V.P.
Marcimilliano Baca, V.P.
Ted R. Gonzales, Secy.
Vickie A. Archiveque, Treas.
Ownership: Belarmino R. Gonzalez.
Represented (legal): Dan Sosa & Charles Solomon.
LPTV Stations (1):
New Mexico: K28CE, Socorro.
Other Holdings:
TV, see listing.
TV Translators.

SONLIGHT BROADCASTING SYSTEMS INC.

120 Zeigler Circle E
Mobile, AL 36608
Phone: 205-633-2100
Fax: 205-633-2174
Officers:
Jay Alan Sekulow, Chmn. & Pres.
Stuart J. Roth, Chief Exec. Officer & Gen. Counsel
Stephen B. Box, Chief Financial Officer
Ownership: Jay Alan Sekulow, 33.3%; Stuart J. Roth, 33.3%; Stephen B. Box, 33.3%.
Represented (legal): Shaw Pittman.
LPTV Stations (2):
Kentucky: W43BL, Bardstown.
Tennessee: W65BF, Memphis.
LPTV Permittees (2):
Mississippi: W48BU, Tupelo.
North Dakota: K29CQ, Bismarck.
Other Holdings:
TV Translators.

EARL RAY SORENSON

2610 Via Corona
Bullhead City, AZ 86442
Phone: 602-763-4772
LPTV Stations (1):
Nevada: K28EU, Laughlin, NV & Bullhead City, AZ.

SOUND LEASING INC.

2866 Lawnview
Corpus Christi, TX 78404
LPTV Stations (1):
Texas: KTOV-LP, Corpus Christi.

SOUND MEDIA INC.

Box 3106
Boone, IA 28607
LPTV Stations (1):
North Carolina: WTBL-LP, Raleigh.

SOUTH CENTRAL COMMUNICATIONS CORP.

Box 3848
Evansville, IN 47736
Phone: 812-463-7950
Fax: 812-423-3405
Officers:
John D. Engelbrecht, Pres., Chief Exec. & Operating Officer
Robert Shirel, Chief Financial Officer
Branch Offices:
504 Rosedale Ave.
Nashville, TN 37204
Phone: 615-259-9370

1100 Sharps Ridge
Box 27100
Knoxville, TN 37917
Phone: 423-525-6000

Ownership: John D. Engelbrecht, 82%; John P. Engelbrecht, 13%; Bettie A. Engelbrecht, 5%.
Represented (legal): Fletcher, Heald & Hildreth PLC.

LPTV Stations (9):
Indiana: WAZE-LP, Evansville; WIKY-LP, Evansville; WJPS-LP, Evansville.
Kentucky: W49AX, Louisville.
Tennessee: WEZK-LP, Knoxville; WGAP-LP, Nashville; WJDE-LP, Nashville; WRMX-LP, Nashville; WJZC-LP, Sevierville.
LPTV Permittees (1):
Indiana: WEOA-LP, Evansville.
Other Holdings:
TV, see listing.
Radio.

SOUTH CENTRAL ELECTRIC ASSN.

Box 150
County Rd. W
St. James, MN 56081
Phone: 507-375-3164
LPTV Stations (2):
Minnesota: K18EY, Frost; K27FI, Frost.
LPTV Permittees (3):
Minnesota: K31EF, Frost; K36FI, Frost; K65FW, Frost.

SOUTH JERSEY RADIO INC.

1601 New Rd.
Linwood, NJ 08221
Phone: 609-653-1400
Officers:
Howard L. Green, Chmn. & Chief Exec. Officer
Dan Merlo, Engineering Dir.
Represented (legal): Cordon & Kelly.
LPTV Stations (1):
New Jersey: W07CE, Atlantic City.
Other Holdings:
Howard Green Group, see Ownership of Commercial TV Stations.
Radio.

SOUTHERN BROADCASTING CORP.

212 Starling Ave.
Martinsville, VA 24112
Phone: 703-638-8700
LPTV Stations (1):
Virginia: WSSV-LP, Martinsville.

SOUTHERN GREENLEE COUNTY TV ASSN. INC.

222 N. Hwy. 75
Duncan, AZ 85534
LPTV Stations (12):
Arizona: K33DA, Duncan; K35CP, Duncan; K39CM, Duncan; K41CV, Duncan; K43CN, Duncan; K47DA, Duncan; K51DG, Duncan; K53DL, Duncan; K57CU, Duncan, Franklin, Loma Linda, Sheldon, Verde Lee & York, AZ & Virden, NM (azimuth 1); Artesin, Cactus, Central, Lone Star, Stafford, San Jose, Solomon, Thatcher & Pima, AZ (azimuth 2); K65CM, Duncan, Franklin, Loma Linda, Sheldon, Verde Lee & York, AZ & Virden, NM (azimuth 1); Artesin, Cactus, Central, Lone Star, Stafford, San Jose, Solomon, Thatcher & Pima, AZ (azimuth 2); K67CP, Duncan, Franklin, Loma Linda, Sheldon, Verde Lee & York, AZ & Virden, NM (azimuth 1); Artesin, Cactus, Central, Lone Star, Stafford, San Jose, Solomon, Thatcher & Pima, AZ (azimuth 2); K69DG, Duncan, Franklin, Loma Linda, Sheldon, Verde Lee & York, AZ & Virden, NM (azimuth 1); Artesin, Cactus, Central, Lone Star, Stafford, San Jose, Solomon, Thatcher & Pima, AZ (azimuth 2).

SOUTHERN NIGHTS ENTERTAINMENT CORP.

13254 Heather Ridge Loop

LPTV Ownership

Fort Myers, FL 33912
LPTV Stations (1):
Florida: W45BU, Tallahassee.

SOUTHWEST COLORADO TV TRANSLATOR ASSN.

Box 158
Cortez, CO 81321
Phone: 970-565-2121
Fax: 970-565-1120
Ownership: State government entity.
Represented (legal): Kent Williamson.
LPTV Stations (34):
Colorado: K07UY, Cortez; K24CH, Cortez;
K26CI, Cortez; K28EB, Cortez; K49EQ, Cortez;
K51DB, Cortez; K59CF, Cortez; K57EX, Cortez
& Dolores; K16CT, Cortez & Mancos; K18DR,
Cortez & Mancos; K20DI, Cortez & Mancos;
K22CU, Cortez & Mancos; K35CH, Cortez &
Mancos; K39EY, Cortez & Mancos; K09DM,
Cortez (Madden Peak) & Red Mesa rural area;
K11LP, Cortez, Dolores & Mancos; K02OG,
Dolores; K04NK, Dolores; K05GA, Dolores;
K08LL, Dolores; K10MZ, Dolores; K13AT, Do-
lores; K32EY, Dove Creek; K48BK, Dove
Creek; K02OU, Ismay Canyon; K04OO, Ismay
Canyon; K05JW, Ismay Canyon; K31CT,
Mancos; K100E, McElmo Canyon; K14JS,
McElmo Canyon; K02OS, Weber Canyon;
K04ON, Weber Canyon; K08MB, Weber Can-
yon; K10OD, Weber Canyon.
LPTV Permittees (3):
Colorado: K10NY, Ismay Canyon; K13XG, Ismay
Canyon; K13XH, Weber Canyon.

SOUTHWESTERN ADVENTIST U.

Keene, TX 76059
Phone: 817-556-4764
Fax: 817-556-4744
LPTV Stations (1):
Texas: KGSW-LP, Keene.

SPANISH INDEPENDENT BROADCASTING INC.

3611 E. Shiwatake Dr.
Phoenix, AZ 85044
Phone: 561-659-4122
Fax: 561-659-4754
LPTV Permittees (1):
Arizona: K53GF, Phoenix.

SPECCHIO DEVELOPERS LTD.

Box 846
233 N. Garrard
Rantoul, IL 61866
LPTV Stations (2):
Illinois: W52BR, Champaign & Urbana; W63BX,
Champaign & Urbana.
LPTV Permittees (2):
Illinois: W69CX, Champaign; W54CA, Peoria.
Other Holdings:
MDS, MMDS, see listing.

SPECIALTY BROADCASTING CORP.

Box 448
Winter Park, FL 32790
LPTV Permittees (1):
Florida: WSWF-LP, Union Park.

SPECTRUM MEDIA

605 Green Meadow
Colleyville, TX 76034
Ownership: Mary H. Atkins.
LPTV Stations (1):
Texas: K56DF, Amarillo.

SPIRIT PRODUCTIONS INC.

Box 3161
Tequesta, FL 33469
Phone: 561-746-0170
Fax: 561-575-5360

LPTV Stations (1):
Florida: W09BU, Jupiter.

SPOKANE TELEVISION INC.

500 W. Boone Ave.
Spokane, WA 99201
Phone: 509-324-4000
Fax: 509-324-5274
Ownership: Evening Telegram Co. ETC is also
principal of Morgan Murphy Stations, see list-
ing in Ownership of Commercial TV Stations.
Represented (legal): Rini Coran & Lancelotta
PC.

LPTV Stations (2):
Idaho: K20EM, Coeur d'Alene.
Washington: K30AJ, Wenatchee/East Wenatchee.
Other Holdings:
Radio.

SPRINGER BROADCASTING

1240 Villa Maria
Bryan, TX 77802
Phone: 409-776-1240
LPTV Stations (1):
Texas: K28AK, College Station.

ST. AUGUSTINE'S COLLEGE

1315 Oakwood Ave.
Raleigh, NC 27611
Phone: 919-516-4750
Fax: 919-516-4425
Officers:
James N. Wade, Chmn.
Dr. Bernard W. Franklin, Pres. & Chief Exec. Offi-
cer
Eugene Nicholas, Chief Financial Officer
LPTV Stations (1):
North Carolina: W68BK, Raleigh.
Other Holdings:
Radio.

CITY OF ST. PETERSBURG

175 5th St. N
St. Petersburg, FL 33701
Phone: 813-893-7050
LPTV Stations (1):
Florida: WSPF-LP, St. Petersburg.

D.J. STANDLEY

2852 Williamette
Eugene, OR 97405
Phone: 503-465-9442
LPTV Permittees (5):
Hawaii: K39EM, Hilo; K41EH, Hilo; K47FA, Hilo;
K52FE, Hilo.
Kansas: K58EH, Caney.

SUSAN M. STANDLEY

Suite 399
2852 Williamette
Eugene, OR 97405
Phone: 503-465-9442
LPTV Permittees (2):
Hawaii: K66FL, Hilo; K68EX, Hilo.

STARCOM INC.

1986 Julep Rd.
St. Cloud, MN 56301
Phone: 320-253-9600
Fax: 320-255-5276
Officers:
Dennis Carpenter, Pres. & Chief Exec. Officer
Bart Ward, Secy.-Treas.
LPTV Stations (1):
Minnesota: WCMN-LP, St. Cloud-Sartell-Sauk
Rapids.
Other Holdings:
MDS, MMDS, see listing.

CARL STARK

No. 3D

312 W. 20th St.
New York, NY 10011
Phone: 212-929-2114
LPTV Permittees (1):
Louisiana: K16DK, Alexandria.

STARLIGHT BROADCASTING CO. INC.

Box 471
Hwy. 62 W
Central City, KY 42330
LPTV Permittees (1):
Kentucky: W47CJ, Central City.

STATION VENTURE OPERATIONS LP

11th Floor
1299 Pennsylvania Ave. NW
Washington, DC 20004
Phone: 202-637-4545
Ownership: National Broadcasting Co., see list-
ing, 79.62% equity, 49.9% voting rights; LIN
Television Corp., see listing, 20.38% equity,
50.1% voting rights.
LPTV Stations (1):
California: KNSD-LP, La Jolla.
Other Holdings:
TV, see listing.

ERNA H. STEWART

2104 Hawley Dr.
Vista, CA 92084
LPTV Permittees (1):
Illinois: W53BP, Quincy.

LYDIA SYLVANE STOCKWELL

107 Grant St.
Plainfield, MA 01070
Phone: 413-634-5688
Fax: 413-634-5638
LPTV Stations (1):
Massachusetts: W35BK, Plainfield.

PAUL STRIEBY

502 Sterling Dr.
San Leandro, CA 94578
LPTV Stations (1):
California: KKPM-LP, Chico.

STUART TOWER CORP.

Box 8406
Port St. Lucie, FL 34985-8406
Phone: 561-337-2363
Officer:
Bill Brothers, Pres.
Ownership: American Netcom.
LPTV Stations (1):
Florida: WTCN-LP, Stuart.

C. LARRY SUMMERLIN

6554 Luxembourg Circle
Montgomery, AL 36117
Phone: 205-277-0498
LPTV Permittees (1):
Wisconsin: W60CI, Whiting.

SUNCOAST BROADCASTING OF LAFAYETTE COUNTY INC.

Box 644
Mayo, FL 32066
Phone: 904-294-2525
LPTV Stations (1):
Florida: WGEC-LP, Chiefland.

SUNNYCREST MEDIA INC.

2172 Chapel Pike
Marion, IN 46952
Phone: 765-668-1014
Officers:
Garland Morrison, Pres.
David Trimble, V.P.

Ray Bradford, Secy.-Treas.
Ownership: Sunnycrest Baptist Church.
LPTV Stations (1):
Indiana: WSOT-LP, Marion.

SUNRISE TELEVISION PARTNERS LP

720 2nd Ave. S
St. Petersburg, FL 33701-4006
Phone: 727-821-7900
Officers:
Robert N. Smith, Chief Exec. Officer
Sandy DiPasquale, Chief Operating Officer
David A. Fitz, Chief Financial Officer
Ownership: HM3/Sunrise Partners LP, Gen. Part-
ner, 1%; Hicks, Muse Tate & Furst Equity Fund
III LP, Ltd. Partner, 82.89%; Chase Equity As-
sociates LP, Ltd. Partner, 10%; SBP II LP, Ltd.
Partner, 4.1%; Smith Broadcasting Group Inc.
& 4 other ltd. partners, each with less than 1%
interest. See also listings for LIN TV & Smith
Broadcasting Corp.
Represented (legal): Hogan & Hartson LLP.
LPTV Stations (1):
Pennsylvania: W07CD, State College.
Other Holdings:
TV, see listing.

SUNSHINE BROADCASTING CO. LTD.

Suite 126
3761 E. Lincoln Way
Cheyenne, WY 82001
LPTV Stations (2):
Florida: WIMP-LP, Miami; WARP-LP, Tampa-St.
Petersburg.

SURPRISE VALLEY JOINT UNIFIED SCHOOL DISTRICT

Box 100
Cedarville, CA 96104
Phone: 530-279-6141
Fax: 530-279-2210
Officer:
Lynn Uchida, Business Mgr.
LPTV Stations (1):
California: K13IU, Eagleville.

CHARLES W. SWANER

12910 S.E. 44th Court
Bellevue, WA 98006
Phone: 206-746-4064
LPTV Permittees (2):
Hawaii: K67GS, Lahaina.
Wyoming: K62FE, Casper.

SYLACAUGA CABLE PRODUCTIONS

Box 2096
Sylacauga, AL 35150
Phone: 205-245-0505
Fax: 205-245-2424
Officers:
Vincent Earley, Pres.
Jim Green, Secy.-Treas.
Represented (legal): Joseph E. Dunne III.
LPTV Stations (1):
Alabama: W24CB, Sylacauga.

SYRACUSE TV CORP.

4853 Manor Hill Dr.
Syracuse, NY 13215
Phone: 315-472-0200
Officer:
Craig Fox, Pres.
Ownership: Bogner Antenna Corp., 50%; Craig L.
Fox, see listing, 25%; George W. Kimble, see
listing, 25%.
Represented (legal): James L. Oyster.
LPTV Stations (1):
New York: WNDR-LP, Syracuse.

FRED A. TADLOCK

15 La Canada
Hot Springs Village, AR 71909
Phone: 501-922-1246
LPTV Permittees (1):
Wisconsin: W40BC, Whiting.

TALLY TELEVISION CORP.

1740 Shadowlawn St.
Memphis, TN 38106
LPTV Stations (1):
Arkansas: K59DH, Little Rock.

TANANA VALLEY TELEVISION CO.

Suite 2
3650 Bradock St.
Fairbanks, AK 99701
Phone: 907-452-3697
Fax: 907-456-3428
Officers:
William St. Pierre, Pres.
David Wilke, V.P.
Mike Young, Secy.-Treas.
Ownership: William St. Pierre, 68%; Bill Darnel, 5.2%; Gene Gardener, 4.22%; Vilma Grassi, 4.09%; Loreen Parker, 3.9%; Mike Young, 3.25%; David Wilke, 2.6%; John Minder, 2.6%; Greg Wagner, 1.62%; Gary R. Wilken, 1.3%; Preston Smith, 1.3%; Tom Clark, 0.98%; Frank Eagle, 0.81%; Steven Smith, 0.13%.

Represented (legal): Shaw Pittman.

LPTV Stations (1):
Alaska: K13XD, Fairbanks.
Other Holdings:
TV, see listing.

NORMAN D. TANNER

312 North 300 West
Mapleton, UT 84664
Phone: 602-458-3015
LPTV Permittees (1):
Arkansas: K46DT, El Dorado.

ALBERT & MARGARET TANYER

6 Northwood Dr.
Merrimack, NH 03054
Phone: 603-424-8948
LPTV Permittees (1):
Kentucky: W20BO, Taibert.

RICHARD D. TATHAM

Box 747-86405
2141 Bryce Dr.
Lake Havasu City, AZ 86406
Phones: 520-453-8825; 520-855-3246
Fax: 520-453-2588
LPTV Stations (2):
Arizona: K65FI, Bullhead City; K36DU, Lake Havasu City.

TCT OF MICHIGAN

Box 1010
Marion, IL 62959
Phone: 618-997-9333
LPTV Stations (1):
Michigan: WDWO-LP, Detroit.

HAROLD W. & LUCILLE C. TEGTMEIER

11154 Franchester Rd.
West Salem, OH 44287
Phone: 419-846-3865
LPTV Permittees (1):
Louisiana: K50DW, Alexandria.

TELECABLE OF PUERTO RICO

1409 Ponce de Leon Ave.
Santurce, PR 00907
LPTV Permittees (1):
Puerto Rico: W62CW, San Juan.

TELECINCO INC.

Box 43
Mayaguez, PR 00681
Phone: 787-832-1150
Officers:
Alfredo R. de Arellano, Chmn. & Chief Exec. Officer
Eduardo Bado, Chief Operating Officer
Benjamin Torres, Chief Financial Officer

Branch Office:
First Federal Bldg.
Santurce, PR 00908
Phone: 787-721-4054
LPTV Stations (1):
Puerto Rico: W08BM, Mayaguez.
Other Holdings:
TV, see listing.

TELEMUNDO HOLDINGS INC.

2290 W. 8th Ave.
Hialeah, FL 33010
Phone: 305-889-7004
Fax: 305-889-7950
Officers:
Roland A. Hernandez, Chmn., Pres. & Chief Exec. Officer
Peter J. Housman II, Treas. & Chief Financial Officer
Osvaldo F. Torres, V.P., Secy. & Gen. Counsel
Vincent L. Sadusky, V.P., Finance
Ownership: Station Partners LLC, 50.1%; Sony Pictures Entertainment Inc., 24.95%; Liberty Media Corp., 24.95%. SP LLC Ownership: Apollo Investment Fund III LP, 68%; Bastion Capital Fund LP, 32%.

LPTV Stations (10):
California: K68FZ, Modesto; K47DQ, Sacramento; K27EI, Santa Maria.
Colorado: K49CJ, Colorado Springs.
Nevada: K52FF, Reno.
New Mexico: K35FV, Santa Fe.
Texas: K11SF, Austin; K49CD, Odessa; K60EE, Odessa.
Utah: KEJT-LP, Salt Lake City.
LPTV Permittees (2):
Massachusetts: W32AY, Boston.
Texas: K36DV, Amarillo.
Other Holdings:
TV, see listing.

TELETHON TELEVISION CO. INC.

8480 Montgomery Court
Eden Prairie, MN 55347
LPTV Stations (1):
Michigan: W36BD, Detroit.

TELEVIEW SYSTEMS OF MINNESOTA

15560 Edgewood Court
Eden Prairie, MN 55346
Phone: 612-975-0548
Ownership: Todd Communications Inc.
LPTV Stations (8):
Minnesota: K26FL, Austin; K45DF, Austin; K49DB, Austin; K51CY, Austin; K53DI, Austin; K55FJ, Austin; K57EU, Austin; K59GH, Austin.
LPTV Permittees (1):
Minnesota: K21AK, Appleton.

TELEVISION IMPROVEMENT ASSN.

Box 342
Ukiah, CA 95482
Ownership: Community owned.
LPTV Stations (1):
California: K47AL, Ukiah.

AUDREY B. TELLEFSEN

29892 N. 78th Place
Scottsdale, AZ 85262
LPTV Permittees (3):
Kansas: K62EN, Caney.

Michigan: W48CC, Traverse City; W52CP, Traverse City.

HAROLD TELLEFSEN

29892 N. 78th Place
Scottsdale, AZ 85262
LPTV Permittees (4):
Kentucky: W63BY, Campbellsville.
Michigan: W23BL, Traverse City; W34CE, Traverse City; W36BZ, Traverse City.

TEMPLE BAPTIST CHURCH INC.

3000 N. Meridian Rd.
Tallahassee, FL 32312
Phone: 850-385-7181
Officer:
Dr. Randy Ray, Pres.
LPTV Stations (1):
Florida: WTBC-LP, Tallahassee.

U. OF TEXAS-AUSTIN

Box D
Austin, TX 78713
LPTV Stations (1):
Texas: K09VR, Austin.

TOWN OF THAYNE

Box 298
Thayne, WY 83127-0298
Phone: 307-883-2668
Fax: 307-883-2068
Officer:
Robert King, Mayor
LPTV Permittees (5):
Wyoming: K29DB, Thayne & Afton; K39EC, Thayne & Afton; K41DV, Thayne & Afton; K49DY, Thayne & Afton; K51EL, Thayne & Afton.

DENNIS E. THOMAS

23 N. Hanover St.
Carlisle, PA 17013
Phone: 717-243-1951
LPTV Permittees (1):
South Dakota: K59FU, Pierre.

RICHARD G. THOMAS

1210 Herold St.
Des Moines, IA 50315
Phone: 515-285-6390
LPTV Permittees (1):
Wisconsin: W16AY, Whiting.

THOMPSON FALLS TV DISTRICT

LPTV Stations (1):
Montana: K36BW, Thompson Falls.

JOHN ANDREW THOMPSON

29 Notch Rd.
Granby, CT 06035
Phone: 203-653-4278
LPTV Stations (1):
Connecticut: W12CL, Granby.

THREE ANGELS BROADCASTING NETWORK INC.

Box 220
3391 Charley Good Rd.
West Frankfort, IL 62896
Phone: 618-627-4651
Fax: 618-627-4155
Officers:
Dr. Walter Thompson, Chmn.
Danny L. Shelton, Pres. & Chief Exec. Officer
Linda Shelton, Exec. V.P.
Joan E. Russell, Chief Financial Officer
Represented (legal): Cole, Raywid & Braverman LLP.
LPTV Stations (65):
Alabama: W38BQ, Huntsville.
Alaska: K11TH, Nome.

Arizona: K52EG, Yuma.
Arkansas: K55GE, Little Rock.
California: K08MM, Bakersfield; K25FT, Bakersfield; K39EO, Crescent City; K12OZ, Fresno; K21DO, Palm Springs/Indio.
Florida: W65CU, Jacksonville; W59CX, Melbourne; W05CG, Sarasota.
Idaho: K31FD, Boise.
Illinois: W21BE, Champaign; W15BU, Johnston City; W18CJ, Quincy; W29CI, Salem.
Louisiana: K57FQ, Shreveport.
Maine: WFYW-LP, Waterville.
Maryland: W42CK, Hagerstown.
Michigan: W48CL, Grand Rapids; W46CR, Saginaw & Midland.
Minnesota: K14KH, Minneapolis; K58GC, Rochester.
Mississippi: W26BB, Vicksburg.
Nebraska: K31DU, Lincoln; K61GA, Omaha.
Nevada: K43FO, Las Vegas.
North Carolina: W41BQ, Asheville; W06BV, Charlotte; W56CU, Durham.
North Dakota: K17DQ, Grand Forks.
Oklahoma: K15DJ, Lawton; K69GO, Tulsa.
Oregon: K57GP, Brookings; K32ET, Canyonville; K17DU, Christmas Valley; K36FJ, Eugene & Cottage Grove; K48GC, Florence; K63FR, Glide; K48DZ, Hermiston; K02PK, John Day; K05KI, Lakeview.
Puerto Rico: W21AR, San Juan.
Tennessee: W58DB, Chattanooga; W21BZ, Collegedale; W50CG, Knoxville; W42BY, Memphis.
Texas: K40FJ, Midland; K14KI, San Antonio; K41EQ, Texarkana; K26GA, Tyler-Jacksonville.
Virgin Islands: W29CB, St. Thomas.
Washington: K25FP, Ellensburg; K39DL, Moses Lake; K54DU, Richland; K68DL, Seattle; K05JO, Sunnyside & Prosser; K33EJ, Walla Walla; K58DL, Yakima-Toppenish.
Wisconsin: W04CS, Crandon; W30BU, Green Bay; W23BW, Madison; W02CF, Minocqua; W31BA, Minocqua.
LPTV Permittees (7):
California: K55FU, Escondido; K05KM, Fresno; K15EX, Fresno.
Iowa: K16EL, Davenport.
Missouri: K49FC, St. Louis.
Ohio: W61CZ, Lima.
Tennessee: WJNK-LP, Nashville.
Other Holdings:
TV Translators.

THUNDER BAY BROADCASTING CORP.

1390 Bagley St.
Alpena, MI 49707
Phone: 517-356-3434
Officers:
Stephen A. Marks, Pres.
Curt Smith, V.P.
Theresa Stoppa, Secy.-Treas.
Ownership: Stephen A. Marks, 88.5%. Marks owns Glendive Broadcasting Corp., see listing in Ownership of Commercial TV Stations.
Represented (legal): Fleischman & Walsh LLP.
LPTV Stations (1):
Michigan: W18BT, Alpena.
Other Holdings:
TV, see listing.

TIFTON TRANSLATOR INC.

Suite 1406
400 E. Colonial Dr.
Orlando, FL 32803
LPTV Permittees (1):
Georgia: W16AK, Tifton.

TIGER EYE BROADCASTING CORP.

Suite 500
3400 Lakeside Dr.
Miramar, FL 33027

LPTV Ownership

Phone: 954-431-3144

Officers:

John M. Kyle, Chmn. & Pres.

Diane Mercer, Secy.-Treas.

Ownership: John N. Kyle, 90%; Erick Mathe, 10%.

LPTV Stations (24):

Alabama: WGHA-LP, Gulf Shores; WBMG-LP, Moody.

Arizona: K28FF, Prescott.

Florida: WDPX-LP, Fort Myers; WLZE-LP, Fort Myers; WFPI-LP, Fort Pierce-Sunland Gardens-Hutchinson Island & Paradise Park; WTIG-LP, Naples; WPXG-LP, Orlando; W50BP, Panama City; WPCY-LP, Panama City; WMOE-LP, Pensacola, FL-Mobile, AL; WWBH-LP, Pensacola, FL-Mobile, AL.

Iowa: KCDR-LP, Cedar Rapids; KRPG-LP, Des Moines.

Louisiana: K36DS, Alexandria.

Mississippi: WJKO-LP, Jackson.

Missouri: KJDS-LP, Joplin.

Montana: K32EP, Bozeman.

New York: WBOZ-LP, Watertown.

North Carolina: W60BT, Raleigh.

Oklahoma: KOHC-LP, Oklahoma City.

Tennessee: WOOT-LP, Chattanooga; WIOX-LP, Knoxville.

Virginia: WKYV-LP, Keysville.

LPTV Permittees (15):

Arizona: K41EM, Fortuna; K24EP, Prescott; KYUM-LP, Yuma.

Florida: WXAX-LP, Clearwater.

Iowa: KCDE-LP, Cedar Rapids; KHHH-LP, Cedar Rapids; KRUB-LP, Cedar Rapids.

Louisiana: K66EY, Alexandria.

New York: W47BM, Rochester.

Oklahoma: KCHM-LP, Oklahoma City.

Texas: KLDX-LP, Laredo.

Virginia: WFMA-LP, Farmville; WERI-LP, Keysville; WSVL-LP, Keysville; WRKV-LP, Roanoke.

TIME WARNER INC.

75 Rockefeller Plaza

New York, NY 10019

Phone: 212-484-8000

Officers:

Gerald M. Levin, Chmn.

Robert E. Turner, Vice Chmn.

Ownership: Robert E. Turner III, 11.3%; The Seagrams Company Ltd., 4.5% 43 others, each with less than 1%.

LPTV Stations (1):

North Carolina: W34AX, Henderson.

Other Holdings:

TV, see listing.

Time Warner Cable, see Cable System Ownership.

TN MEDIA GROUP INC.

122 Abbots Ford

Nashville, TN 37215

Phone: 615-292-2070

Fax: 615-292-7377

Officer:

Daniel A. Calderon, Pres.

Ownership: Daniel A. Calderon & Andrew B. Cambron.

LPTV Stations (1):

Tennessee: WCKV-LP, Clarksville.

TODD BRANTON WOOTON & FUGIT

511 N. Lee

Odessa, TX 79761

LPTV Stations (1):

New Mexico: K35AN, Ruidoso.

TOK COMMUNITY TV

Box 225

Tok, AK 99780

LPTV Stations (1):

Alaska: K07NC, Tok Junction.

AUGUSTIN TORRES

Box 1975

San Benito, TX 78586

LPTV Permittees (1):

Texas: KOWT, Rio Grande City.

CAREY TORSÉN

Box 4069

Kodiak, AK 99615

Phone: 907-487-2685

LPTV Permittees (1):

Alaska: K61GK, Kodiak.

TOUCH COMMUNICATIONS INC.

13567 Plank Rd.

Baker, LA 70714

Phone: 225-774-7780

Fax: 225-774-7785

LPTV Stations (1):

Louisiana: WLFT-LP, Baton Rouge.

TOWERS INC.

No. 302

1022 Calhoun St.

Columbia, SC 29201

Phone: 803-771-9800

LPTV Stations (2):

South Carolina: W43BS, Columbia; W67DP, Columbia.

LPTV Permittees (2):

South Carolina: W65DS, Honea Path; W48BV, Summerville.

TOWSON STATE U.

Administration Bldg.

Towson, MD 21204

Phone: 410-830-8788

Fax: 410-830-3744

Officer:

Dr. John MacKerron, Chmn. & Chief Exec. Officer

Ownership: Board of Regents, University of Maryland.

LPTV Stations (1):

Maryland: WMJF-LP, Towson.

TRAN-STAR INC.

716 N. Westwood Ave.

Toledo, OH 43607

LPTV Stations (1):

Indiana: W45AG, Fort Wayne.

TRANQUILITY COMMUNITY CHURCH

Box 306

Seaman, OH 45679

LPTV Stations (1):

Ohio: W17AY, Seaman.

TREASURE VALLEY COMMUNITY COLLEGE

650 College Blvd., Weese Bldg.

Ontario, OR 97914-3423

Phone: 541-889-6493

Fax: 541-881-2724

LPTV Stations (1):

Oregon: KMBA-LP, Ontario.

MAX A. TREVINO

205 Songbird Trail

Keene, TX 76059

LPTV Stations (1):

New Mexico: K17DD, Albuquerque.

TRIANGLE TV

6431 N.W. 65th Terrace

Parkland, FL 33067-1546

Phone: 954-340-3110

Fax: 954-340-7429

Officer:

J. R. Skinner, Pres.

LPTV Permittees (1):

Florida: W58CA, Port St. Lucie.

TRIBUNE BROADCASTING CO.

No. 1800

435 N. Michigan Ave.

Chicago, IL 60611

Phone: 312-222-3333

Fax: 312-321-0446

Officers:

John W. Madigan, Chmn., Pres. & Chief Exec. Officer, Tribune Co.

Dick Askin, Pres. & Chief Exec. Officer, Tribune Entertainment

Michael Eigner, Pres., Tribune Television

Crane Kenney, V.P., Gen. Counsel & Secy., Tribune Bstg. Co. & Tribune Co.

Ownership: Tribune Co., publicly held.

Represented (legal): Sidley & Austin.

LPTV Stations (2):

Washington: K64ES, Chelan; K54DX, Ellensburg-Kittitas.

Other Holdings:

TV, MMDS, see listings.

Radio, newspapers, program sources, publishing.

TRI-COUNTY UHF-TV INC.

120 W. Schlemann Ave.

Appleton, MN 56208

Phone: 320-289-2622

Fax: 320-289-2634

LPTV Stations (2):

Minnesota: K18DU, Donnelly; K31DH, Donnelly.

TRINITY BROADCASTING NETWORK INC.

Box C-11949

Santa Ana, CA 92711

Phone: 714-832-2950

Fax: 714-730-0661

Officers:

Paul F. Crouch Sr., Pres.

Jan Crouch, V.P.

W. Ben Miller, V.P. & Engineering Dir.

Norman G. Juggert, Secy.-Treas.

Branch Office:

Cable Headquarters

2900 W. Airport Freeway

Irving, TX 75062

Phone: 214-313-1333

Ownership: Non-profit organization.

LPTV Stations (171):

Alabama: W23BY, Dothan; W30BD, Eufaula; W64BJ, Scottsboro; W24CK, Selma.

Arizona: K61HA, Bullhead City; K62BA, Flagstaff; K38CX, Shonto; K57BD, Tucson, Bisbee, Green Valley, Patagonia, Sierra Vista & Sonoita.

Arkansas: K42BS, Fayetteville; K16ER, Fort Smith; K44EV, Hot Springs; K54ER, Jonesboro; K27FC, Paragould.

California: K53FT, Chico & Paradise; K67AZ, Daggett & Barstow; K57FD, Modesto; K53DT, Monterey; K15CO, Porterville; K65DJ, Redding; K69FB, Sacramento; K38EE, Twentynine Palms; K45DU, Ventura; K33BT, Victorville.

Colorado: K47AQ, Denver; K48FW, Denver; K57BT, Denver; K48CG, Loveland.

Delaware: W14CM, Dover.

Florida: W67BY, Fort Myers; W23AQ, Lake City; W56DW, Naples; W60BK, St. Petersburg.

Georgia: W61DF, Albany; W65BI, Augusta; W33AL, Brunswick; W55BM, Marietta; W57CT, Savannah; W48BH, Statesboro; W33BX, Tifton; W33BX, Tifton; W25CP, Valdosta; W54CW, Waycross.

Idaho: K47BE, Boise; K26EW, Idaho Falls; K25EV, Twin Falls.

Illinois: W22AJ, Arlington Heights; W58DA, Champaign; W36AQ, Palatine; W25CL, Rockford.

Indiana: W57DC, Lafayette; W65BK, Terre Haute.

Iowa: K17ET, Cedar Rapids; K61HD, Davenport; K42AM, Ottumwa; K44FK, Waterloo.

Kansas: K25DS, Junction City; K31BW, Manhattan; K15CN, Salina; K55AL, Topeka; K59DA, Wichita.

Kentucky: W33BK, Corbin; W22CH, Hopkinsville.

Louisiana: K56DR, Baton Rouge; K45DI, Mermentau; K59GI, Monroe; K59DG, New Orleans.

Maine: W36CK, Bangor; W17BJ, Danforth; W27CE, Dover & Foxcroft; W21BI, Farmington; W21BH, Machias; W51AG, Presque Isle.

Maryland: W43BP, Cresaptown.

Massachusetts: W67DF, Springfield.

Michigan: W66BV, Detroit; W19BA, Grand Rapids.

Minnesota: K58BS, Minneapolis-St. Paul; K60DS, Rochester; K19BG, St. Cloud.

Mississippi: W35BM, Biloxi; W25AD, Columbus; W33BH, Greenville; W25BA, Grenada; W36AC, McComb; W47CG, Meridian; W59DK, Natchez; W51CU, Pascagoula.

Missouri: K56AU, Columbia; K39CP, Poplar Bluff; K41FQ, Springfield; K49DG, Springfield; K59GP, St. Charles; K18BT, St. Louis.

Montana: K53DW, Great Falls; K41CX, Helena; K26DD, Kalispell.

Nebraska: K58GD, Lincoln; K52ES, Norfolk.

Nevada: K19CU, Carson City; K57FA, Las Vegas; K39FF, Reno.

New Jersey: W36BJ, Atlantic City.

New York: W14AH, Binghamton; W59DG, Elmira; W14AZ, Glens Falls; W10BH, Jamestown; W22AZ, Olean; W51CV, Utica.

North Carolina: W68BL, Charlotte; W63CW, Goldsboro; W64CN, Raleigh; W66BT, Statesville; W20AL, Wilmington.

North Dakota: K46DY, Bismarck; K28EP, Dickinson; K56ET, Fargo; K49FF, Grand Forks; K40DE, Williston.

Ohio: W59DL, Chillicothe; W61DE, Dayton; W32AR, Lexington; W66CZ, Portsmouth; W47BC, Springfield; W39AI, Youngstown; W36AY, Zanesville.

Oklahoma: K44BQ, Ardmore; K27AZ, Lawton.

Oregon: K14HA, Roseburg.

Pennsylvania: W41CF, Altoona; W52BO, Meadville; W39BT, Williamsport.

South Carolina: W19CH, Beaufort; W44AX, Charleston; W54BI, Georgetown; W34CQ, Myrtle Beach.

South Dakota: K35FJ, Aberdeen; K38CQ, Huron; K27DB, Madison; K33CO, Rapid City; K56GF, Sioux Falls; K31DP, Yankton.

Tennessee: W57CZ, Cookeville; W35AH, Jackson; W60CF, Knoxville; W61DG, Morristown; W36AK, Nashville.

Texas: K51CK, Abilene; K26AP, Brownwood; K57FC, Corpus Christi; K46DL, Kingsville; K17BP, Palestine; K42DA, Paris; K20BW, San Antonio; K45FJ, San Antonio; K15BV, Uvalde.

Utah: K64CJ, Ogden; K39AK, Vernal.

Vermont: W16AL, Burlington.

Virginia: W32BA, Lynchburg; W49AP, Roanoke; W24OI, Virginia Beach.

Washington: K23AS, Aberdeen; K55EB, Spokane; K34EM, Wenatchee.

West Virginia: W45BW, Parkersburg.

Wisconsin: W49CB, Green Bay; W17CF, Oshkosh; W16BS, Sheboygan; W66DC, Waupaca; W29DG, Wausau.

Wyoming: K35CN, Green River/Rock Springs.

LPTV Permittees (23):

California: K15DB, Santa Barbara.

Florida: W54CU, Panama City; W17CK, Port Charlotte; W68CF, Tampa.
 Georgia: W52CL, Luella.
 Illinois: W29BN, Elgin.
 Iowa: K62FU, Muscatine.
 Kansas: K55IL, Topeka.
 Kentucky: W39CJ, Elizabethtown.
 Louisiana: K49DE, New Iberia.
 Maine: W17BN, Madawaska; W14BO, Medway; W47CL, York Center.
 Montana: K42ED, Missoula.
 New York: W44BG, Ithaca.
 North Carolina: W52CW, Charlotte.
 North Dakota: K31EQ, Minot.
 Pennsylvania: W65CG, Pittsburgh.
 Texas: K34FM, Austin; K47ED, College Station/Bryan; K53EH, Lubbock.
 Washington: K57FJ, Spokane.
 Wisconsin: W19BH, Janesville.
 Other Holdings:
 TV, see listing.
 Radio, TV Translators.

TRIPLETT & ASSOC. INC.

Box 356
 Bellefontaine, OH 43311
 Phone: 937-593-6591
 Officers:
 Marc S. Triplett, Pres.
 Donna J. Triplett, Secy.-Treas.
 LPTV Stations (1):
 Ohio: WDEM-LP, Columbus.

TRI-STATE BROADCASTING INC.

Suite 150
 340 E. Palm Lane
 Phoenix, AZ 85004
 Phone: 602-528-0558
 LPTV Stations (1):
 Arizona: KACN-LP, Bullhead City.

TRI-STATE CHRISTIAN TV INC.

Box 1010
 Marion, IL 62959-1010
 Phone: 618-997-9333
 Fax: 618-997-1859
 Officers:
 Garth W. Coonce, Pres.
 Christina M. Coonce, V.P.
 Michael J. Daly, Secy.
 Shane Chaney, Chief Financial Officer
 Ownership: Non-profit organization.
 LPTV Stations (4):
 Indiana: W66BD, Fort Wayne.
 Michigan: W27CJ, Jackson; W69BJ, Lansing & East Lansing.
 Missouri: K53FZ, Cape Girardeau.
 LPTV Permittees (1):
 New York: W15BH, Buffalo.
 Other Holdings:
 TV, see listing.
 TV Translators.

LINDA K. TRUMBLY

1080 Los Molinos Way
 Sacramento, CA 95864
 Phone: 916-487-3932
 Fax: 916-972-9969
 Represented (legal): Abacus Communications.
 LPTV Stations (1):
 California: K22DD, Santa Clara-San Jose.

TRUTH FAMILY MINISTRY INC.

Box 450
 Danville, IL 61834-0450
 Phone: 217-442-8419
 LPTV Permittees (2):
 Illinois: W48CG, Danville; W66CR, Danville, Paxton & Champalgn.

ROLAND T. TSUNODA

1001 Colorado Ave.

Palo Alto, CA 94303
 LPTV Permittees (1):
 Minnesota: K40EI, Walker.

TTI INC.

Box 41038
 Tuscaloosa, AL 35404
 Phone: 205-349-4902
 Fax: 205-349-4369
 Officers:
 James E. Shaw, Pres.
 David Baughn, Secy.-Treas.
 Represented (legal): Gardner, Carton & Douglas.
 LPTV Stations (3):
 Alabama: W28BS, Demopolis; W03BF, Greensboro; WJRD-LP, Tuscaloosa.

DAVID A. TUCKER

Box 421
 Lewiston, ID 85301
 Phone: 208-746-0310

Branch Office:
 101 Brooks St.
 Missoula, MT 59801
 Phone: 406-728-0007
 Represented (legal): Mitchell, Boyer & Associates PC.
 LPTV Stations (1):
 Montana: K50CP, Missoula & Lolo.

GUYON W. TURNER

1207 Tall Trees Dr.
 Dunmore, PA 18505
 LPTV Permittees (1):
 Pennsylvania: W18CE, Hazleton.
 Other Holdings:
 Television holdings: KB Prime Media LLC, see listing in Ownership of Commercial TV Stations.

TURNPIKE TV

514 Chautauqua St.
 Pittsburgh, PA 15214
 Phone: 412-322-5526
 Officer:
 Debra Goodworth, Pres.
 LPTV Stations (7):
 California: K08LV, Visalia.
 Ohio: W57BH, Steubenville.
 Pennsylvania: W32AX, Altoona; W60BL, Butler; W56CG, Greensburg; W25AX, Kittanning.
 West Virginia: W28AS, Wheeling.
 LPTV Permittees (2):
 Pennsylvania: W26AV, Charleroi; W35AW, Uniontown.

MATT TUTER

502 Sterling Dr.
 San Leandro, CA 94578
 LPTV Stations (1):
 California: KKPM-LP, Chico.

TV-9 INC.

Box 168
 Carmel, ME 04419
 LPTV Permittees (1):
 Maine: W09CB, Carmel.

TV 21 INC.

201 W. Market St.
 Sandusky, OH 44870
 Officers:
 Robert Stroupe, Chmn. & Chief Financial Officer
 Bob Lee, Pres. & Chief Exec. Officer
 John McDaniels, Chief Operating Officer
 Represented (legal): Walter Wanger.
 LPTV Stations (1):
 Ohio: W21BF, Fremont.

TV-45 INC.

Box 201

Huxley, IA 50124
 Phone: 515-597-3531
 Ownership: Douglas Sheldahl, see listing.
 LPTV Stations (4):

Iowa: K52GP, Council Bluffs; K54GL, Council Bluffs; K29EA, Des Moines; K46EY, Des Moines.
 LPTV Permittees (3):
 Iowa: K56GD, Ames; K23EA, Iowa City.
 Nebraska: K53EY, Omaha.

TV 45 PRODUCTIONS INC.

1600 W. Acorna Blvd.
 Lake Havasu City, AZ 86403
 Phone: 520-855-2533
 LPTV Stations (1):
 Arizona: K45AJ, Lake Havasu City.

TV-61 SAN DIEGO INC.

Suite 100
 1927 5th Ave.
 San Diego, CA 92101
 LPTV Stations (1):
 California: K61GH, National City.

TV 65

1801 W. 17th St.
 Pine Bluff, AR 71603
 Phone: 870-536-2287
 Fax: 870-534-3757
 Officers:
 W. E. Bobo, Exec. Dir.
 Joe Clement, Chief Financial Officer
 Ownership: Immanuel Broadcasting Corp.
 LPTV Stations (1):
 Arkansas: KIPB-LP, Pine Bluff.

TV-67 INC.

3225 W. Elm St.
 Lima, OH 45805
 Phone: 419-991-8433
 Officers:
 Robert Heitmeyer, Pres.
 Ray Tanner, V.P., Engineering
 Dianne Heitmeyer, Secy.-Treas.
 Ownership: Gregory Phipps & Raymond A. Tanner.
 LPTV Stations (1):
 Ohio: WOHL-LP, Lima.

TV ALABAMA INC.

808 17th St. NW
 Washington, DC 20006
 LPTV Permittees (1):
 Alabama: WBMA-LP, Birmingham.

TV BROADCASTERS OF CENTRAL VIRGINIA

Box 40
 RR 40, SR 26
 Dagsboro, DE 19939
 LPTV Permittees (1):
 Virginia: W65CN, Chase City.

BLAKE TWEDT

5102 Rosegreen Court
 Tampa, FL 33624
 Phone: 727-587-9959
 LPTV Permittees (1):
 Georgia: W62CP, Savannah.
 Other Holdings:
 MDS, MMDS, see listing.

UHF-TV INC.

Box 24
 Wilmar, MN 56201
 Officers:
 William C. Marcl, Pres. & Treas.
 Charles T. Bohnet, V.P. & Secy.

LPTV Stations (5):
 Minnesota: K17FA, Willmar; K36FL, Willmar; K38CV, Willmar; K52GK, Willmar; K54GG, Willmar.

UMMAT BROADCASTING CORP. INC.

Box 40181
 5521 Soutel Dr.
 Jacksonville, FL 32203
 Phone: 904-354-8573
 LPTV Stations (1):
 Florida: WUBF-LP, Jacksonville.

BARBARA J. UNGER

2564 Brookfield
 Canton, MI 48188
 LPTV Permittees (1):
 Michigan: W31BI, Petoskey.

THE UNION MISSION

130 Brooke Ave.
 Norfolk, VA 23510-3203
 Phone: 804-627-8686
 Officers:
 Howard R. McPherson, Chmn. & Pres.
 James R. Hemdon, 1st V.P.
 Murray G. Wade Jr., 2nd V.P.
 S. Paul Hobbs, Secy.
 Harry J. Brown, Treas.
 Ownership: Howard R. McPherson, James R. Hemdon, Murray G. Wade Jr., S. Paul Hobbs, Theodore A. Bashford & Harry J. Brown.
 LPTV Stations (3):
 Virginia: W40AH, Chesapeake; W21AQ, Hampton; W05BQ, Norfolk.

UNITED TELEVISION INC.

4th Floor
 132 S. Rodeo Dr.
 Beverly Hills, CA 90212-2425
 Phone: 310-281-4844
 Fax: 310-281-5870
 Officers:
 John C. Siegel, Chmn.
 Evan C. Thompson, Pres. & Chief Exec. Officer
 Laurey J. Barnett, V.P. & Dir., Programming
 Tom L. Muir, Treas. & Controller
 Garth S. Lindsey, Chief Financial Officer
 Ownership: BHC Communications Inc., of voting stock, 58.8%. Sale pends to News Corp.
 Represented (legal): Marvin J. Diamond.
 LPTV Stations (1):
 Arizona: K14HC, Prescott.
 Other Holdings:
 TV, see listing.

UNITY BROADCASTING INC.

Box 790
 504 N. 3rd St.
 Booneville, MS 38829
 Phone: 601-728-6492
 Fax: 601-728-3030
 Officers:
 Lealon Owens, Chmn. & Pres.
 Bill Lambert, Chief Exec. & Operating Officer
 Dora Baker, Secy.-Treas. & Chief Financial Officer
 LPTV Stations (4):
 Alabama: W46CF, Tusculumbia.
 Mississippi: W53AF, Booneville; W39CD, Fulton.
 Tennessee: W18BL, Adamsville.

UNIVISION COMMUNICATIONS INC.

Suite 3050
 1999 Ave. of the Stars
 Los Angeles, CA 90067
 Phone: 310-556-7600
 Officers:
 A. Jerrold Perenchio, Chmn.

LPTV Ownership

Robert V. Cahill, V.P. & Secy.
George Blank, Chief Financial Officer

Branch Office:
605 3rd Ave.
12th Floor
New York, NY 10158
Phone: 212-455-5200

Ownership: A. Jerrold Perenchio, 52.4%; Vene-vision, 10.6%; Televisa, 10.6%; public & others, 26.4%.

Represented (legal): Shaw Pittman.

LPTV Stations (6):
Arizona: KUVE-LP, Tucson.
California: KABE-LP, Bakersfield.
Connecticut: W47AO, Hartford.
Pennsylvania: WXTV-LP, Philadelphia.
Texas: K30CE, Austin; KUVN-LP, Fort Worth.
LPTV Permittees (1):
California: KDTV-LP, Santa Rosa & Petaluma.
Other Holdings:
TV, see listing.

UPPER COLUMBIA MEDIA ASSN.

Box 19039
Spokane, WA 99219
Phone: 509-747-1999
Officer:
Max Torkelsen II, Pres.
LPTV Permittees (1):
Washington: K49EV, Clarkston.

UPPER VALLEY BROADCASTING LLC

614 Farm Barn Lane
Shelburne, VT 05482
Phone: 802-985-3475
Officer:
Paul U.V. Growald, Chief Exec. Officer
LPTV Stations (1):
New Hampshire: W17CI, Claremont.

URBAN COMMUNICATIONS TV INC.

2563 S. Gettysburg Ave.
Dayton, OH 45418
LPTV Stations (1):
Ohio: WUUCT-LP, Dayton.

U.S. INTERACTIVE LLC

Suite 120
1770 St. James Place
Houston, TX 77056
LPTV Stations (4):
Arizona: K19DD, Phoenix.
Florida: WWRJ-LP, Jacksonville; WTAM-LP, Tampa.
Tennessee: W1W-LP, Nashville.
LPTV Permittees (2):
Arkansas: KLRA-LP, Little Rock.
Tennessee: W59DJ, Memphis.

USA BROADCASTING

152 W. 57th St., 42nd Floor
New York, NY 10019
Phone: 212-314-7224
Fax: 212-314-7239
Officers:
Barry Diller, Chmn., USA Networks
Jon Miller, Pres.
Ownership: USA Networks Inc.
Represented (legal): Wiley, Rein & Fielding;
Baker & McKenzie.
LPTV Stations (24):
Alabama: W34BI, Birmingham; W52BF, Mobile.
Arizona: K21CX, Tucson.
Florida: W54CS, Jacksonville; W65DR, Pensacola; W24BF, St. Petersburg.
Illinois: W61DL, Champaign; W62CY, Springfield.
Iowa: K41DD, Des Moines.
Kansas: K38GB, Wichita.

Louisiana: K66FW, New Orleans; K67FD, Shreveport.
Minnesota: K67HG, Minneapolis.
Missouri: K26CR, Kansas City; K60GL, St. Louis.
North Carolina: W58CD, Raleigh.
Ohio: W60CW, Columbus; W648M, Toledo.
Oklahoma: K39CW, Tulsa.
Tennessee: W56CM, Knoxville.
Virginia: W56CS, Portsmouth; W62CZ, Roanoke.
Washington: K14IF, Spokane.
West Virginia: W64CP, Huntington.
LPTV Permittees (2):
Georgia: W24AL, Atlanta.
Ohio: W39AV, Dayton.
Other Holdings:
TV, see listing.
Urban Broadcasting Corp. in Ownership of Commercial TV Stations.
Studios USA (Universal Television), Telemation Inc., a division of USA Broadcasting.
TV Translators.
Home Shopping Channel; Sci-Fi Channel; USA Network.

U. OF UTAH

101 Wasatch Or.
Salt Lake City, UT 84112
Phone: 801-581-7777
Fax: 801-585-5096
Ownership: Public educational institution.
Represented (legal): Jones, Waldo, Holbrook & McDonough PC.
TV Stations (2):
Utah: KULC, Ogden; KUES, Richfield (CP); KUED, Salt Lake City; KUEW, St. George (CP).
LPTV Stations (1):
Utah: K24CQ, Tooele.
LPTV Permittees (1):
Utah: K20ER, Tooele.
Other Holdings:
Application for Ch. 12, Logan, UT.
Radio.

V-1 PRODUCTIONS INC.

1082 12th St.
Vero Beach, FL 32960
Phone: 561-978-0023
Fax: 561-978-0053
LPTV Stations (1):
Florida: WWCI-LP, Vero Beach.

THE VACATION CHANNEL

282 Wintergreen Rd.
Branson, MO 65616
Phone: 417-334-1200
LPTV Stations (1):
Missouri: KBNS-LP, Branson.

VALLEY COUNTY TV DISTRICT NO. 1

Box 2
501 Court Square
Glasgow, MT 59230
Phone: 406-228-8221
Officers:
George Kolstad, Chmn.
Terry Lightizer, Secy.
LPTV Stations (3):
Montana: K14AR, Glasgow; K16AZ, Glasgow; K18BN, Glasgow.

VALUEVISION INTERNATIONAL INC.

6740 Shady Oak Rd.
Eden Prairie, MN 55344
Phone: 612-947-5200
Officers:
Robert L. Johander, Chmn.
Nicholas M. Jaksich, Pres.
Gene McCaffery, Chief Exec. Officer
Robert Manning, V.P., Cable Affiliations

Stuart Romenesko, Chief Financial Officer
Ownership: Publicly held.
LPTV Stations (9):
Georgia: W04DB, Atlanta.
Minnesota: K07UI, Minneapolis; W62BD, Minneapolis.
Missouri: K35CT, Kansas City; K48FS, Kansas City.
Nevada: K67GB, Las Vegas.
North Carolina: W25BR, Charlotte.
Ohio: W53AX, Cleveland.
Virginia: W48BI, Richmond.
LPTV Permittees (3):
Missouri: K16EP, St. Louis.
Tennessee: W63BV, Memphis.
Washington: K58OP, Seattle.

J. B. VAN DE SANDE

No. 25
2821 S. Parker Rd.
Aurora, CO 80014
LPTV Permittees (1):
Colorado: KDEV-LP, Aurora.

PETER VAN DE SANDE

No. 1306
2821 S. Parker Rd.
Aurora, CO 80014
Phone: 303-755-7227
LPTV Stations (1):
Colorado: K23ET, Aurora.
LPTV Permittees (1):
Colorado: K69FT, Denver.

STEPHEN VAN VOORHIS

306 The Ter
Sea Girt, NJ 08750-1510
Phone: 201-273-4953
LPTV Permittees (1):
Nebraska: K57GA, Superior.

PATRICIA VAN ZANDT

2596 State Rd. 44
New Smyrna Beach, FL 32069
LPTV Permittees (1):
Florida: W31BC, Daytona Beach & New Smyrna Beach.

MIKE VELDMAN

1501 N. High Tower
Stillwater, OK 74075
LPTV Stations (1):
Oklahoma: K07VB, Stillwater.

JOSE JULIO MARTINEZ VELILLA

Box 1413
Isabel Segunda, PR 00765
Phone: 787-741-2828
Fax: 787-741-2222
LPTV Stations (1):
Puerto Rico: W28BA, Vieques.

VENTURE MEDIA GROUP LLC

Box 1507
Stillwater, OK 74076
Officer:
Trace Morgan, Chmn.
Ownership: Trace Morgan.
LPTV Stations (1):
Oklahoma: KWEM-LP, Stillwater.

VENTURE TECHNOLOGIES GROUP LLC

Suite 1300
5670 Wilshire Blvd.
Los Angeles, CA 90036
Phone: 323-965-5400
Fax: 323-965-5411
Officers:
Lawrence J. Rogow, Chmn.
Garry Spire, Chief Exec. Officer

Paul Koplin, Pres.
Ownership: Lawrence J. Rogow, 50%; Garry Spire, 50%. See also Atrium Broadcasting Co.
LPTV Stations (7):
Arizona: KPSW-LP, Phoenix; KTAZ-LP, Tucson; KWTA-LP, Tucson.
California: KHTV-LP, Inland Empire; KNLA-LP, Los Angeles; KSFV-LP, San Fernando Valley.
Pennsylvania: WBPA-LP, Pittsburgh.
LPTV Permittees (2):
Ohio: WXOX-LP, Cleveland.
Rhode Island: W54BD, Providence.
Other Holdings:
TV, see listing.

RICHARD & ANN VERMILLION

1924 Rocky Rd.
Fullerton, CA 92631
LPTV Permittees (1):
Florida: W53AL, West Palm Beach.

VERMONT LPTV LP

Suite 300
2001 Pennsylvania Ave. NW
Washington, DC 20006
LPTV Stations (1):
Vermont: W52CD, St. Albans.

VERMONT WIRELESS COOPERATIVE

Box 367
Waitsfield, VT 05673-0367
LPTV Stations (4):
Vermont: W62BY, Monkton; W64BP, Monkton; W66BX, Monkton; W68CK, Monkton.

VIACOM INTERNATIONAL INC.

1515 Broadway
New York, NY 10036
Phone: 212-258-6000
Officer:
Sumner M. Redstone, Chmn.
Ownership: Viacom Inc., NAIRI Inc., 84%; remainder publicly held. NAIRI ownership: Sumner Redstone, Trustee of Sumner M. Redstone Trust, Ira Korff & Jerome Maguer, Principals.
LPTV Stations:
Utah: K31FG, Delta-Millard County (rural); K43AE, Myton/Duchesne County (rural).
Other Holdings:
TV, see listing.
Broadcast, programming, production, publishing, retail operation.

VICTORY CENTER INC.

Box 14
5th & Quinn
Guymon, OK 73952
Phone: 405-338-5616
Fax: 405-338-2575
Officer:
Charles Mendenhall, Pres.
Ownership: Non-profit corp.
Represented (legal): Midlen & Guillot Chartered.
LPTV Stations (1):
Oklahoma: K53BE, Guymon.

VICTORY CHRISTIAN CENTER INC.

Box 16408
Charlotte, NC 28224
Phone: 704-393-1540
Fax: 704-393-1527
Officers:
Robyn Gool, Pres.
Wayne Hammond, Chief Exec. Officer
LPTV Stations (1):
North Carolina: WGTB-LP, Charlotte.
Other Holdings:
Radio.

VICTORY COMMUNICATIONS INC.

Box 177

Centeron, AR 72719
 Phone: 501-795-4057
Officers:
 Edward E. Hollowell, Chmn.
 Nancy H. Duke, Secy.
 Bruce W. Johnson, Treas.
Ownership: Non-profit corp.
LPTV Stations (1):
 Arkansas: K45EI, Bentonville & Rogers.

VICTORY TRAINING SCHOOL CORP.

Box 381
 RR 11
 Keavy, KY 40737
Ownership: Charles Sivley & Brenda Sivley.
LPTV Stations (1):
 Kentucky: WVTN-LP, Corbin.

VIDEO VOICE INC.

Suite 5G
 123 E. 54th St.
 New York, NY 10022-4506
 Phone: 212-935-4613
Officers:
 Gregory F. Schimizzi, Chmn. & Chief Operating Officer
 Ernest J. Schimizzi, Pres., Chief Exec. & Financial Officer
Represented (legal): Cohn & Marks.
LPTV Stations (1):
 New York: WVVH-LP, Southampton.

THE VIDEOHOUSE INC.

975 Greentree Rd.
 Pittsburgh, PA 15220
 Phone: 412-921-7577
 Fax: 412-921-6937
Ownership: Ronald J. Bruno, Pres.
LPTV Stations (1):
 Pennsylvania: W61CC, Pittsburgh.

VIEJAS BOARD OF KUMEYAA INDIANS

Box 908
 Alpine, CA 91903
LPTV Stations (1):
 California: K17DI, San Diego.

VIKING COMMUNICATIONS INC.

555 Valley St., Bldg. 51
 Providence, RI 02908-5600
 Phone: 401-272-2558
Ownership: Philip R. DeSano, Pres., 95%; Venture Technologies, see listing, 5%.
LPTV Stations (1):
 Rhode Island: WRIW-LP, Providence.

VILLAREAL BROADCASTING

Box 1975
 San Benito, TX 78586
LPTV Stations (1):
 Texas: K55HV, Del Rio.

VIRGINIA-KENTUCKY BROADCASTING CO. INC.

Box 2045
 Grundy, VA 24614
 Phone: 901-645-6165
LPTV Stations (1):
 Virginia: W07DA, Grundy.

THE RECTOR & VISITORS OF THE U. OF VIRGINIA

Box 9011
 Charlottesville, VA 22906
 Phone: 804-924-7081
 Fax: 804-924-1364
LPTV Stations (1):
 Virginia: W10CE, Charlottesville.

VISION BROADCASTING NETWORK

1017 New York Ave.
 Alamogordo, NM 88310
 Phone: 505-437-1919
 Fax: 505-437-5353
Officers:
 Bill Oechsner, Chmn.
 Pete Warren, Pres.
 Jim Fomey, V.P.
 Jack Brock, Chief Financial Officer
LPTV Stations (2):
 New Mexico: KVBA-LP, Alamogordo.
 New York: WVBX-LP, Easton, Glen Falls & Hudson Falls.

VISION 3 BROADCASTING INC.

Suite 200
 1300 Putney Rd.
 Brattleboro, VT 05301
Officers:
 Dan Carbonara, Pres.
 Dan Viles, V.P.
 Peter W. Heed, Secy.-Treas.
Represented (legal): Irwin, Campbell & Tannenwald PC.
LPTV Permittees (1):
 New York: WVBG-LP, Albany.

VISTA TELEVISION INC.

Suite A
 6048 Cornerstone Court W
 Vista, CA 92121
 Phone: 619-427-3333
Officer:
 John W. Doran, Pres.
LPTV Stations (1):
 California: KHAX-LP, Vista & Oceanside.

VISUAL ENTERTAINMENT UNLIMITED

207 Lynwood Lane
 Rte. 3
 Kenai, AK 99611
Ownership: Roxde Jackson.
LPTV Stations (1):
 Alaska: K17AC, Seward.

B. N. VISWANATH

86-94 Palermo St.
 Holliswood, NY 11423
 Phone: 718-479-9411
LPTV Stations (1):
 Virginia: W30BV, Virginia Beach.

DEEPAK VISWANATH

86-94 Palermo St.
 Holliswood, NY 11423
 Phone: 718-479-9411
LPTV Stations (4):
 Florida: W67DL, Jacksonville; W35BN, Tallahassee.
 New Jersey: W54CX, New Brunswick.
 Vermont: W51CB, Burlington.
LPTV Permittees (2):
 Alabama: W55CJ, Montgomery.
 Florida: W45BZ, Jacksonville.
Other Holdings:
 Program source: The Indian Channel.

DILIP B. VISWANATH

86-94 Palermo St.
 Holliswood, NY 11423
 Phone: 718-479-9411
LPTV Stations (1):
 Texas: K44FO, Dallas.
LPTV Permittees (1):
 Florida: W67DB, Daytona Beach.

VSS CATHOLIC COMMUNICATIONS

14467 Sherwood Ave.
 Omaha, NE 68116

LPTV Stations (1):
 Nebraska: K67FM, Omaha.

WABASH COMMUNICATIONS INC.

606 Market St.
 Mount Carmel, IL 62863
 Phone: 618-262-4102
 Fax: 618-262-4103
Officers:
 Kevin C. Williams, Pres.
 Michael S. Bever, Chief Exec. Officer
 Scott R. McCallen, Chief Operating Officer
LPTV Stations (1):
 Illinois: WCJT-LP, Mount Carmel.
Other Holdings:
 Radio.

WACN INC.

509 W. 19th St.
 Jasper, AL 35501
 Phone: 205-387-8320
Officers:
 T. O. Combs, Chmn.
 Matthew Combs, Pres.
 Linda C. Combs, Secy.-Treas.
Ownership: Tommy Combs.
LPTV Stations (1):
 Alabama: W55BJ, Jasper.

WAITT BROADCASTING INC.

1650 Farnam St.
 Omaha, NE 68102-2186
 Phone: 402-346-6000
Officers:
 Norman W. Waitt Jr., Chmn.
 Steven W. Sellne, Vice Chmn.
 Michael J. Delich, Pres.
Ownership: GCE Holdings inc.
LPTV Stations (2):
 Iowa: K55FL, Spencer; K40CO, Storm Lake.
Other Holdings:
 TV, see listing.
 Radio.

MCKINLEY WALKER

Box 637
 Mount Sterling, KY 40353
LPTV Stations (2):
 Kentucky: W07BY, Morehead; W02BP, Mount Sterling.

WALKER RIVER PAIUTE TRIBE

Walker River Reservation
 Schurz, NV 89427
 Phone: 702-773-2306
 Fax: 702-773-2585
Officers:
 Harold Miller, Chmn.
 Anita M. Collins, Chief Exec. Officer
 LeRoy Hicks, V.P.
 Patricia Hicks, Secy.
 Lou Lockwood, Treas.
 Janet Thorn, Chief Financial Officer
LPTV Stations (1):
 Nevada: K46CC, Schurz.

WALTER COMMUNICATIONS INC.

Suite 100, Box 1816
 2805 Washington Blvd.
 Ogden, UT 84402
 Phone: 801-393-4984
Ownership: Walter Merrill, Chmn. & Pres.
LPTV Permittees (1):
 Iowa: K65GF, Davenport.
Other Holdings:
 MMDS, see listing.

JOHN WALTON

4434 4th Ave. S
 St. Petersburg, FL 33711
LPTV Permittees (1):
 West Virginia: W368F, Charleston.

WAQ TV 19 INC.

11 Valleywood Court
 Trophy Club, TX 76262
LPTV Stations (1):
 Florida: WINQ-LP, Palm Beach.

JOHN MYRL WARREN

801 N. Oregon St.
 El Paso, TX 79902
 Phone: 915-532-6565
 Fax: 915-532-6841
LPTV Permittees (1):
 New Mexico: K210I, Alamogordo.

SARA DIAZ WARREN

6200 Valeria
 El Paso, TX 79912
LPTV Stations (1):
 Texas: K69IB, El Paso.
LPTV Permittees (2):
 Arizona: K28FM, Yuma.
 California: K22FJ, Calexico.

WASHINGTON COUNTY TELEVISION INC.

Box 186
 305 N. Pine St.
 Nowata, OK 74048
LPTV Stations (1):
 Oklahoma: K66EK, Bartlesville & Dewey.

WASHINGTON COUNTY TV DEPT.

197 E. Tabernacle
 St. George, UT 84770
 Phone: 801-634-5746
 Fax: 801-673-8228
LPTV Stations (1):
 Nevada: KWVB-LP, Mesquite, NV & Gunlock-Veyo, UT.

W.A.T.C.H. TV CO.

3225 W. ELm St.
 Lima, OH 45805
 Phone: 419-999-2824
 Fax: 419-999-2140
Officers:
 Thomas N. Knippen, V.P.
 Kim Home, Secy.-Treas.
Ownership: Benton Ridge Telephone Co., see listing in Cable System Ownership.
LPTV Permittees (1):
 Ohio: W65DP, Lima.

Other Holdings:
 MDS, MMDS, see listing.

WATCH TV INC.

Suite 6
 6107 N. Marine Dr.
 Portland, OR 97203
 Phone: 503-289-2456
 Fax: 503-289-2215
Officers:
 Gregory J. Herman, Pres.
 Steven A. Hale, Chief Operating Officer
Ownership: Gregory J. Herman.
LPTV Stations (13):
 Oregon: K39EF, Ashland; K28FP, Astoria; K15DD, Bend; K20DT, Grants Pass; K39DP, Klamath Falls; K28GG, Medford; K16DD, Pendleton; K56EI, Portland; K25GA, Redmond-Prineville; K25FG, Roseburg; K55HS, Salem.
 Washington: K15FI, Kennewick, Richland & Pasco; K52FQ, Yakima.
LPTV Permittees (3):
 Oregon: K49DM, Coos Bay; K41DF, Eugene.
 Washington: K49EI, Ellensburg & Wenatchee.

WATERS & BROCK COMMUNICATIONS

Box 1826

LPTV Ownership

Smithfield, NC 27577
Phone: 919-965-5328
Fax: 919-965-8846
LPTV Stations (1):
North Carolina: WARZ-LP, Smithfield.

VERNON WATSON

c/o WBQP-TV
3101 North R St.
Pensacola, FL 32505
Phone: 904-433-1210
Fax: 904-433-2537
Represented (legal): Louis Ray.
LPTV Stations (1):
Florida: WBQP-LP, Pensacola.

GREGORY L. WATTS

107 Ivy Springs Dr.
La Grange, GA 30240
Phone: 706-884-8168
LPTV Permitees (4):
Georgia: W65DH, Moultrie.
North Carolina: W63CE, Burgaw; W65DG,
Burgaw; W67DG, Burgaw.

WAUBONSEE COMMUNITY COLLEGE

Communications Technology Inc.
6213 Middleton Springs Dr.
Middleton, WI 53562
LPTV Stations (1):
Illinois: W54BE, Sugar Grove.
Other Holdings:
ITFS.

WAUKESHA TOWER ASSOC.

11950 W. Lake Park Dr.
Milwaukee, WI 53224
Phone: 414-359-1800
Fax: 414-359-9075
Ownership: Robert J. Von Bereghy, Martin T.
Franke & Maurice S. Meyers.
LPTV Stations (1):
Wisconsin: WTAS-LP, Waukesha.

WAYMAKER CO.

Box 38
Carlisle, PA 17013
Phone: 717-245-0040
Fax: 717-245-9277
Officers:
L. Michael Reynolds, Pres.
Lee H. Sandifer, Chief Financial Officer
Represented (legal): Bechtel & Cole Chartered.
LPTV Stations (1):
Pennsylvania: W40AF, Dillsburg.

WDBB-TV INC.

Box 2490
Tuscaloosa, AL 35403
Phone: 205-223-5581
Officer:
David Dubose, Pres.
Ownership: H & P Communications Inc., 80%;
David Dubose, 20%. HPCI Ownership: Cecil
Heftel, Co-Chmn., 50%; H. Carl Parmer, Co-
Chmn. & Pres., 50%.
Represented (legal): Fletcher, Heald & Hildreth
PLC.
LPTV Permitees (1):
Alabama: W25BZ, Tuscaloosa.
Other Holdings:
TV, see listing.

WDTM INC.

Phone: 901-645-6165
Officers:
David B. Jordan, Pres.
Margaret E. Jordan, V.P.

Ownership: David B. Jordan, 74%; Margaret E.
Jordan, 25%.
LPTV Stations (1):
Tennessee: W06AW, Selmer.
Other Holdings:
Radio.

BRANDON WEBB

Box 51W
Mead, OK 73449
Phone: 405-924-8622
LPTV Permitees (2):
Texas: K60FZ, Abilene; K64EN, Abilene.

ESTATE OF VIOLA WEBER

12836 Burlingame
Oklahoma City, OK 73120-8705
Phone: 405-755-3934
LPTV Permitees (2):
Louisiana: K53FA, Alexandria.
Minnesota: K26ED, Virginia.

RUSSELL R. WEDDELL

33 Elm St.
Rehoboth, MA 02769-2303
LPTV Stations (1):
Florida: WWDI-LP, Naples.

ASTRAL WEEKS

Suite 660
1920 N St. NW
Washington, DC 20036
Phone: 202-887-0600
LPTV Permitees (4):
Iowa: K42EN, Davenport; K49EG, Davenport;
K63GE, Davenport.
Missouri: K63FY, Branson.

WEIGEL BROADCASTING CO.

26 N. Halsted
Chicago, IL 60661
Phone: 312-705-2600
Fax: 312-705-2656
Officers:
Howard Shapiro, Chmn.
Norman H. Shapiro, Pres.
Neal Sabin, Exec. V.P.
Ownership: Howard Shapiro, 67.56%.
Represented (legal): Cohn & Marks.
LPTV Stations (7):
Illinois: W23AT, Chicago; WFBN-LP, Rockford.
Indiana: W52CV, Nappanee; WMWB-LP, South
Bend; WBND-LP, South Bend, Elkhart &
Mishawaka.
Wisconsin: W65BT, Milwaukee; W41CI, Mil-
waukee, Menomonee Falls & South Milwau-
kee.
Other Holdings:
TV, see listing.

JOSHUA S. WEISMAN

6454 Hesperia Ave.
Reseda, CA 91335
Phone: 818-345-2732
LPTV Permitees (3):
California: K41FD, Eureka.
Illinois: W34CD, Quincy.
Mississippi: W12CR, Grenada.

DAVID WELCH

5917 N. Isabell
Peoria, IL 61614
Phone: 309-655-5418
LPTV Stations (1):
New York: W14BU, Massena.

JEROLD R. WELCH

J-294
8547 E. Arapahoe Rd.
Greenwood Village, CO 80112

LPTV Permitees (1):
Colorado: K66DK, Aurora.

WESCOAST BROADCASTING CO.

32 N. Mission St.
Wenatchee, WA 98801
Phone: 509-663-5121
Fax: 509-664-6977
Officer:
Jim Wallace, Jr., Pres.
Represented (legal): Davis Wright Tremaine LLP.
LPTV Stations (1):
Washington: K14BF, Wenatchee.

WEST CENTRAL MINNESOTA ETV CORP.

120 W. Schlieman
Appleton, MN 56208
Phone: 320-289-2622
Fax: 320-289-2627
Officers:
Phyllis Hegland, Chmn.
Suzanne Christopher, Chief Financial Officer
Ownership: Non-profit corp.
TV Stations (2):
Minnesota: KWCM-TV, Appleton; KSMN,
Worthington.
LPTV Permitees (1):
Minnesota: K49FA, Fergus Falls.
Other Holdings:
ITFS.

WESTERN RIO BLANCO METRO RECREATIONAL PARK DISTRICT

611 S. Standoliind Ave.
Rangely, CO 81648
Phone: 303-675-8211
LPTV Stations (5):
Colorado: K48EN, Rangely; K50DP, Rangely;
K54EG, Rangely; K56FL, Rangely; K58EN,
Rangely.

WESTERN UPPER PENINSULA TELEVISION INC.

Box 218
Alpha, MI 49902
Phone: 906-875-3101
Fax: 906-875-6425
Officer:
C. David Reinhart, Pres.
LPTV Stations (1):
Michigan: WUPT-LP, Crystal Falls.

WESTERN WYOMING COLLEGE

Box 1237
Afton, WY 83110
Phone: 307-886-3834
LPTV Permitees (3):
Wyoming: K57GH, Afton & Thayne; K63FH,
Afton & Thayne; K69GG, Afton & Thayne.

WFXV-TV INC.

RR 1, Frazier Rd.
Plano, IL 60545
Phone: 708-552-3030
Fax: 708-552-9300
Officer:
Larry W. Nelson, Pres.
LPTV Stations (2):
Illinois: W24AJ, Aurora; WSPY-LP, Plano.
Other Holdings:
Radio.

WGBH EDUCATIONAL FOUNDATION

125 Western Ave.
Allston, MA 02134
Officers:
John Lowell, Chmn.
Helene R. Cahners, Vice Chmn.

David O. Ives, Vice Chmn. & Chmn., Exec. Com-
mittee
Henry Becton Jr., Pres.
Represented (legal): Covington & Burling.
TV Stations (3):
Massachusetts: WGBH-TV, Boston; WGBX-TV,
Boston; WGBY-TV, Springfield.
LPTV Stations (1):
Massachusetts: W08CH, Hyannis.
Other Holdings:
ITFS, radio.

WHEDBEE BROADCASTING CORP.

No. 66
3521 N.E. 72nd St.
Gladstone, MO 64119
LPTV Stations (1):
Missouri: K59FL, Moberly.

CINDY WHEELER

Box 839
Durant, OK 74701
Phone: 405-924-2301
LPTV Permitees (1):
Texas: K40EV, Lufkin.

WHISPER BROADCASTING CO.

LPTV Stations (1):
Alabama: W08DC, Eilsanor.

WHITE EAGLE PARTNERSHIP

Suite 221
505 King St.
La Crosse, WI 54601
Phone: 608-784-1027
Fax: 608-784-1138
Ownership: Eleanor St. John, Managing Partner,
33.33%; Eleanor St. John, Executrix of the
Perry St. John Estate, 33.33%; Richard T. Wil-
son, 33.33%.
LPTV Stations (1):
Minnesota: KQEG-LP, La Crescent.
Other Holdings:
Radio.

GARY WHITE

680 Beatty Rd.
Springfield, PA 19064
Phone: 610-544-0355
LPTV Stations (1):
Kentucky: W06AY, Lebanon.

WHITE KNIGHT HOLDINGS INC.

Suite 301
700 St. John St.
Lafayette, LA 70501
Phone: 318-237-9965
Officers:
Sheldon H. Galloway, Pres.
Chris A. Verret, Secy.
John B. Redd III, Treas.
Ownership: Sheldon H. Galloway.
Represented (legal): Fletcher, Heald & Hildreth
PLC.
LPTV Stations (2):
Texas: KFXL-LP, Lufkin; KTPN-LP, Tyler.
Other Holdings:
TV, see listing.

WHITE PINE TELEVISION DISTRICT NO. 1

Box 704
Ely, NV 89301
Officer:
R. E. Swain, Chmn.
LPTV Permitees (1):
Nevada: K14AL, Ely.

REBECCA L. WHITE

Box 385
3191 Marlin Rd.

Salern, IN 47167
 Phones: 812-883-3401; 812-883-5750
 Fax: 812-883-2797
 Represented (legal): Baraff, Koerner & Olender
 PC.
 LPTV Permittees (1):
 Indiana: WHAN-LP, Salern.
 Other Holdings:
 Radio.

WHITEHALL LOW POWER TV INC.

Box 487
 Whitehall, MT 59759
 LPTV Stations (1):
 Montana: K52CE, Whitehall.

STEPHEN L. & SUSAN W. WHITMAN

206 Grove St.
 Westwood, MA 02090
 Phone: 617-329-2004
 LPTV Permittees (9):
 Montana: K22EZ, Great Falls; K24EK, Great Falls;
 K26EQ, Great Falls; K28EV, Great Falls;
 K32EC, Great Falls; K34ES, Great Falls;
 K51FE, Great Falls; K55HK, Great Falls.
 Other Holdings:
 MMDS, see listing.

WHKA INC.

Box 5726
 Rockford, IL 61125
 LPTV Stations (1):
 Illinois: WJJD-LP, Rockford.

WICKS BROADCAST GROUP LP

Suite 702
 405 Park Ave.
 New York, NY 10022
 Phone: 212-838-2100
 Ownership: WBG Management Inc., Gen. Partner;
 Wicks Radio LP, Ltd. Partner; Wicks Radio
 Broadcasting LP, Ltd. Partner; WR Tenn
 LP, Ltd. Partner; WBG Holdings LP, Ltd. Partner;
 WBGT Holdings LP, Ltd. Partner; WBG
 Holdings LP, Ltd. Partner; WBG Ownership: Edgar R.
 Berner, Pres., 41.67%; Craig B. Klose, V.P. &
 Secy.-Treas., 41.67%; Carter F. Bales, V.P.,
 16.66%.

TV Stations (1):
 Oregon: 25% of Grants Pass (CP).
 LPTV Permittees (1):
 Texas: K67GW, Amarillo.
 Other Holdings:
 TV Translators, radio.

WILDWOOD FIVE TELEVISION

Box 105
 Cape May, NJ 08204
 Phone: 215-483-0336
 Fax: 215-465-1378
 Officers:
 Ronald Joseph Caponigro, Pres. & Chief Exec.
 Officer
 Joseph M. Vitale, Chief Operating Officer & V.P.,
 Programming
 Ownership: Ronald J. Caponigro & Joseph M.
 Vitale.
 LPTV Stations (1):
 New Jersey: W05AL, Cape May.

DAVID WILKES

15 Somerset Dr.
 Great Neck, NY 11020
 LPTV Permittees (1):
 New Hampshire: W53AT, Waterville Valley.

WILLMAR ASSEMBLY OF GOD CHURCH

3023 15th St. SW

Willmar, MN 56201
 Phone: 612-235-2200
 Fax: 612-235-3837
 Officer:
 Dale Lindquist, Chief Operating Officer
 LPTV Stations (1):
 Minnesota: K27CK, Willmar.

JAMES WILSON III

Suite 13
 805 N. Oates St.
 Dothan, AL 36303
 Phone: 205-671-1753
 LPTV Stations (1):
 Alabama: WJUN-LP, Dothan.

ROBERT K. WILSON

12810 Stephenson St.
 Anchorage, AK 99515
 LPTV Permittees (1):
 Montana: K62FP, Missoula.

SABRINA WILSON

12810 Stephenson St.
 Anchorage, AK 99515
 LPTV Permittees (1):
 Montana: K35FA, Missoula.

WINFIELD PUBLISHING CO. INC.

201 E. 9th St.
 Winfield, KS 67156
 Officer:
 Frederick D. Seaton, Chief Operating Officer
 Represented (legal): Joseph E. Dunne III.
 LPTV Permittees (1):
 Kansas: K22EA, Winfield.

TOM WINKLE RADIO & TV SERVICE

125 N. High St.
 Uvalde, TX 78801
 LPTV Stations (1):
 Texas: K65EQ, Uvalde (rural portions) & Knippa.

ANA L. WINKLER

Phone: 908-536-5065
 LPTV Stations (3):
 Missouri: K29DA, Lebanon; K40EP, Lebanon;
 K68FL, Poplar Bluff.

WIRELESS BROADCASTING SYSTEMS OF AMERICA INC.

Suite 325
 9250 E. Costilla Ave.
 Englewood, CO 80112
 Phone: 303-649-1195
 Fax: 303-649-1196
 Officers:
 William Kingery, Chief Exec. Officer
 Sharan Wilson, Chief Operating Officer
 Chris Scurto, V.P., Mktg.
 Peer Pedersen, Secy.-Treas.
 Jeb Dickey, Chief Financial Officer
 Ownership: Boston Ventures Co. LP VI, see listing.
 LPTV Permittees (1):
 Florida: W46CI, Fort Pierce.
 Other Holdings:
 Cable, MDS, MMDS, see listings.

WIRELESS TELECOMMUNICATIONS INC.

4000 E. Market St.
 York, PA 17402
 Phone: 717-843-6383
 LPTV Permittees (9):
 Virginia: W17BV, Lynchburg; W40BH,
 Lynchburg; W49BT, Lynchburg; W55CM,
 Lynchburg; W57CH, Lynchburg; W61CT,
 Lynchburg; W63CN, Lynchburg; W67DK,
 Lynchburg; W69DR, Lynchburg.

WISCONSIN EDUCATIONAL COMMUNICATIONS BOARD

3319 W. Beltline Hwy.
 Madison, WI 53713-4296
 Phone: 608-264-9600
 Fax: 608-264-9622
 Officers:
 Thomas L. Fietemeyer, Chief Exec. & Operating
 Officer
 Ted Tobie, Chief Financial Officer
 Ownership: State of Wisconsin.
 TV Stations (5):
 Wisconsin: WPNE, Green Bay; WHLA-TV, La
 Crosse; WHWC-TV, Menomonie; WLEF-TV,
 Park Falls; WHRM-TV, Wausau.
 LPTV Stations (1):
 Wisconsin: W18CM, Adams.
 Other Holdings:
 ITFS.

W. RUSSELL WITHERS JR.

Box 1508
 Mount Vernon, IL 62864
 Represented (legal): Cordon & Kelly.
 LPTV Stations (1):
 Colorado: K23AE, Aspen.
 Other Holdings:
 Radio.

WKOB COMMUNICATIONS INC.

42-22 27th St.
 Long Island City, NY 11101
 LPTV Stations (1):
 New York: WKOB-LP, New York.

WLNY-TV INC.

270 S. Service Rd.
 Melville, NY 11747
 Phone: 631-777-8855
 Fax: 631-777-8180
 Officers:
 Michael C. Pascucci, Pres.
 Marvin Chauvin, Chief Exec. Officer
 Christopher S. Pascucci, V.P. & Asst. Secy.
 Ownership: Michael C. Pascucci & Jocelyn
 Pascucci, Trustees, 44.57% jointly; Christo-
 pher S. Pascucci, 26.81%; Michael A.
 Pascucci, 3.69%; Dawn Pascucci, 3.69%;
 Ralph P. Pascucci, 3.69%; Michael C.
 Pascucci, 0.72%.
 Represented (legal): Cohn & Marks.
 LPTV Stations (2):
 Connecticut: W27CD, Stamford.
 New Jersey: W54CZ, Morristown.
 Other Holdings:
 TV, see listing.

WMTY INC.

Box 3212
 Jasper, AL 35502
 LPTV Stations (1):
 Alabama: W23AK, Jasper.

WOAZ INC.

Drawer 7409
 Tifton, GA 31793-7409
 LPTV Permittees (1):
 Georgia: W05AZ, Tifton.

DOUGLAS WOELLNER

10611 Autumn Meadow Lane
 Houston, TX 77064
 Phone: 713-894-1222
 LPTV Permittees (1):
 Arkansas: K29DC, El Dorado.

WOMEN'S LPTV NETWORK

2019 S. Minnesota Ave.
 Sioux Falls, SD 57105-2814
 Ownership: Janet Jacobsen.

LPTV Stations (1):
 Idaho: K10MY, Boise.
 LPTV Permittees (1):
 Tennessee: W16AT, Memphis.

DEBRA S. WOMMACK

Box 202
 Rte. 1
 Demopolis, AL 36732
 Phone: 205-875-4037
 LPTV Permittees (4):
 Mississippi: W31BL, Montrose; W50CB,
 Montrose; W58CV, Montrose; W66CW,
 Montrose.

DENNY POWELL WOODS

Box 9
 Hwy. 52
 Fancy Gap, VA 24328
 Phone: 703-728-5886
 LPTV Permittees (1):
 Virginia: W69DE, Fancy Gap.

WOODSTOCK & ALLEN COMMUNICATIONS

3530 Railroad Ave.
 Redding, CA 96001
 Phone: 530-244-1957
 Fax: 530-244-4250
 Officer:
 David Woodcock, Pres.
 Ownership: David Woodcock, 75%; Mark Allen,
 25%.
 LPTV Stations (1):
 California: K47GK, Redding.

WORD OF GOD FELLOWSHIP INC.

4201 Pool Rd.
 Colleyville, TX 76034
 Phone: 817-571-1229
 Fax: 817-571-7458
 Officers:
 Marcus D. Lamb, Pres.
 John Vick, V.P.
 Joni T. Lamb, Secy.
 Ownership: Non-profit corp.
 LPTV Stations (4):
 Arizona: KDTP-LP, Phoenix.
 Georgia: W07CP, Columbus.
 Missouri: K05KD, Carthage.
 New York: WDTB-LP, Hamburg.
 LPTV Permittees (5):
 Florida: WSVT-LP, Tampa.
 Georgia: WDTA-LP, Columbus; W55CR, Mor-
 row.
 Texas: K16CY, Killeen.
 Wyoming: K43EM, Cheyenne.
 Other Holdings:
 TV, see listing.

WORD OF LIFE MINISTRY

187 Riverside Dr.
 Welch, WV 24801
 Phone: 304-436-8003
 LPTV Permittees (1):
 West Virginia: W16BK, Welch.

WORLD EVANGELISM OUTREACH

85 N. Davis Lane
 De Funiak Springs, FL 32433
 Phone: 850-892-6202
 Fax: 850-892-6226
 Officers:
 R. Wayne White, Pres.
 James Roberts, V.P. & Chief Operating Officer
 Elaine White, Secy.
 Leon Campbell, Treas.
 Roger White, Chief Financial Officer
 Ownership: World Evangelism Outreach Church.
 LPTV Stations (1):
 Florida: W24AM, De Funiak Springs.

LPTV Ownership

WRANGELL MOUNTAIN TV CLUB

Box 647
Glennallen, AK 99588
Phone: 907-822-3407
LPTV Stations (1):
Alaska: K07QS, Glennallen.

BILL R. WRIGHT

Box 497931
Garland, TX 75049
Phone: 972-496-8428
Fax: 972-530-1908
Represented (legal): Farris & Garrett.
LPTV Stations (1):
Texas: KNOK-LP, Greenville.
Other Holdings:
Radio.

JOAN & KENNETH WRIGHT

224 Woodland Rd.
Hampton, VA 23669
LPTV Stations (1):
North Carolina: WGBS-LP, Moyock.

WARREN R. WRIGHT

8714 Bay Crest Lane
Tampa, FL 33615
LPTV Permittees (1):
Kansas: K41DB, Wichita.

WT ACQUISITION CORP.

Box 143
Christoval, TX 76935
Phone: 915-896-1037
LPTV Stations (1):
Texas: K61GI, Camp Verde.

WTVA INC.

Box 350
Tupelo, MS 38802
Phone: 662-842-7620
Fax: 662-844-7061
Officers:
Frank K. Spain, Chief Exec. Officer
Robert M. Ledbetter, Chief Operating Officer
Ownership: Frank K. Spain, see Ownership of
Commercial TV Stations, 60%; Margaret H.
Spain, 40%.
Represented (legal): Haley, Bader & Potts PLC.
LPTV Stations (3):
Mississippi: W43BF, Columbus; W22BS, Tu-
pelo; W32BH, Tupelo.
LPTV Permittees (1):
Mississippi: W45BD, Tupelo.
Other Holdings:
TV, see listing.

WYDC INC.

33 E. Market St.
Coming, NY 14830
Phone: 607-937-6144
Fax: 607-937-4269
Ownership: Bill Christian, Pres.

Represented (legal): Putney, Twombly, Hall &
Hirson.

LPTV Permittees (1):
New York: W20BL, Bath.
Other Holdings:
TV, see listing.

WYOMEDIA CORP.

1856 Skyview Dr.
Casper, WY 82601
Phone: 307-577-5923
Officers:
Mark Friedman, Pres.
Ann Koda, Secy.-Treas.
Ownership: Marvin Gussman.
LPTV Stations (1):
Wyoming: K26ES, Casper.
Other Holdings:
TV, see listing.

WYOMING COMMUNICATIONS CORP.

Box 1947
Evanston, WY 82931
Phone: 307-789-3160
Officers:
Duane A. Shupe, Chmn.
Mary Schwitzer, Treas.
LPTV Stations (1):
Wyoming: K500R, Evanston.

WZBN-TV INC.

77 Shady Lane
Trenton, NJ 08619
Officers:
Louis A. Zanoni, Chmn.
Gregory L. Zanoni, Pres.
Doreen Damico, Chief Financial Officer
Ownership: Doreen Damico, Gregory L. Zanoni &
Louis A. Zanoni.
LPTV Stations (1):
New Jersey: W25AW, Trenton.

WZOE INC.

Box 69
Princeton, IL 61356
LPTV Permittees (1):
Illinois: W55BW, Princeton.

XENTOR CORP.

Box 420
Rte. 1
Powell Butte, OR 97753
Officers:
Rodney S. Johnson, Pres.
Scott C. Johnson, Chief Operating Officer
Represented (legal): Bodie & Humphreys.
LPTV Stations (2):
Oregon: K42BR, Terrebonne-Bend; K488L,
Terrebonne-Bend.
Other Holdings:
Publishing: Central Oregon Rancher.

YAVAPAI BROADCASTING CORP.

Box 187
2405 E. Hwy. 89A
Cottonwood, AZ 86326
Phone: 520-634-2286
Fax: 520-634-2295
Ownership: W. Grant Hafley, Pres.
Represented (legal): Lauren A. Colby.
LPTV Stations (1):
Arizona: K39CG, Prescott.
Other Holdings:
Radio.

YELLOWSTONE VALLEY COMMUNITY TV

Box 21157
Billings, MT 59104
Phone: 406-652-1288
Fax: 406-655-9401
Officers:
Gail Edward Craig, Pres.
Hilton McClendon, V.P.
Jay Simpson, Secy.-Treas.
LPTV Stations (1):
Montana: K14IS, Billings.

ERIC M. ZACHS

53 Norwood Rd.
West Hartford, CT 06117-2235
LPTV Permittees (1):
New York: W68CL, Rotterdam.

ZAVALETTA BROADCASTING GROUP

Suite 260
100-B Alton Gloor Blvd.
Brownsville, TX 78526
Phones: 956-350-0838; 956-541-6286
Fax: 956-541-6949
Officers:
Joseph A. Zavaletta, Chmn. & Chief Exec. Officer
Joseph A. Zavaletta Jr., Chief Operating Officer
Peter Zavaletta, Secy.-Treas.
Ownership: Joseph A. Zavaletta Sr., 85%; Jo-
seph A. Zavaletta Jr., 5%; Peter M. Zavaletta,
5%; Phillip G. Wright, 5%.
Represented (legal): Skadden, Arps, Slate,
Meagher & Form LLP.
LPTV Stations (2):
Texas: KZLD-LP, Laredo; KZMC-LP, McAllen.
LPTV Permittees (3):
Texas: K24EU, Eagle Pass; KZAV-LP, Laredo;
K58EI, Rio Grande City.
Other Holdings:
Applications for Ch. 26, Pueblo, CO & Ch. 20,
Sherman, TX.

HUGO ZEPHIER

Box 265
Marty, SD 57361
Phone: 605-384-5552

LPTV Permittees (5):
South Dakota: K14JI, Pickstown; K16DV,
Pickstown; K18ES, Pickstown; K66FF,
Pickstown; K68ES, Pickstown.

ZGS BROADCASTING HOLDINGS INC.

Suite 400
2000 N. 14th St.
Arlington, VA 22201
Phone: 703-528-5656
Officers:
Ronald Gordon, Pres. & Chief Exec. Officer
Mark Jorgenson, Chief Operating Officer
Eduardo Zavala, V.P.

Branch Offices:
2700 W. Martin Luther King
Suite 400
Tampa, FL 33607
Phone: 813-879-5757

1650 Sand Lake Rd.
Suite 215
Orlando, FL 32809
Phone: 407-888-2288
Ownership: Ronald Gordon, Mark Jorgenson &
Eduardo Zavala.

LPTV Stations (2):
Florida: WTMD-LP, Kissimmee; WRMD-LP,
Tampa.

LPTV Permittees (1):
District of Columbia: WZGS-LP, Washington.

Other Holdings:
Radio.

WILLIAM A. ZIEGLER

32 Market St.
Tamaqua, PA 18252
LPTV Permittees (1):
Maine: W54CG, Bangor.

JOHN D. ZIMMER

1620 Gaylord Dr.
North Muskegon, MI 49445
Phone: 616-744-9676

LPTV Permittees (4):
Michigan: W52CG, Mount Pleasant; W56DR,
Mount Pleasant; W61DC, Mount Pleasant;
W15BP, Pinconning.

STEVEN R. ZUKERBERG

604 Old Crossing Dr.
Baltimore, MD 21203-3331
Phone: 410-486-9681

LPTV Stations (2):
Minnesota: K38DS, Duluth; K64EF, Duluth.

Television Translators

As of November 1, 2000
VHF and UHF Channels

Asterisk (*) preceding listing indicates construction permit(s). All others are licenses. Transmitter power output (TPO) is given at end of each listing. Unless otherwise indicated. Channel numbers are contained in call letters. For example, Ch. 4 is indicated for Adak, Alaska by K04LY. Call letters and location of station repeated are in parentheses. This listing includes all existing & proposed translator stations, including those which are owned & operated by television stations.

Alabama

Alexander City—WAXC-LP, Ch. 64, Cable Video Productions Inc., Box 1046, Alexander City, AL 35011 (WETV-LP Ch. 11 Murfreesboro, TN)—1000-w, lat. 32° 56' 50", long. 85° 56' 31". Note: Licensed as LPTV.

Anniston—W29AO, Fox Television Stations, 5746 Sunset Blvd., Los Angeles, CA 90028 (WBRC Ch. 6 Birmingham)—1000-w, lat. 33° 29' 07", long. 85° 48' 33".

Birmingham—W46CY, Trinity Broadcasting Network, 2442 Michelle Dr., Tustin, CA 92780 (WTJP Ch. 60 Gadsden)—1000-w, lat. 33° 27' 37", long. 86° 51' 07". Holds CP for change to 4250-w. BPTT-920214MC.

Birmingham—W62BG, WTTU Licensee LLC, 2000 W. 41st St., Baltimore, MD 21211 (WTTU Ch. 21 Birmingham)—1000-w, lat. 33° 28' 39", long. 86° 49' 16". Note: Licensed as LPTV.

Oecatur—W66DH, Trinity Christian Center of Santa Ana Inc., 2442 Michelle Dr., Tustin, CA 92780. (WTJP Ch. 60 Gadsden)—1000-w, lat. 34° 35' 22", long. 87° 06' 17".

Florence—W57BV, Trinity Christian Center of Santa Ana Inc., 2442 Michelle Dr., Tustin, CA 92780. (WTJP Ch. 60 Gadsden)—1000-w, lat. 34° 40' 24", long. 87° 42' 56".

Gadsden—W15AP, Fox Television Stations, 5746 Sunset Blvd., Los Angeles, CA 90028 (WBRC Ch. 6 Birmingham)—1000-w, lat. 33° 57' 14", long. 86° 12' 55".

Huntsville—W67CO, Trinity Christian Center of Santa Ana Inc., 2442 Michelle Dr., Tustin, CA 92780. (KTBN-TV Ch. 40 Santa Ana-Los Angeles, CA)—1000-w, lat. 34° 40' 50", long. 86° 30' 54".

Jackson—W58AJ, Alabama ETV Commission, 2101 Magnolia Ave., Birmingham, AL 35205 (WIIQ Ch. 41 Demopolis)—100-w, lat. 31° 30' 55", long. 87° 53' 21".

***Jasper**—W24CJ, WTTU Licensee LLC, 2000 W. 41st St., Baltimore, MD 21211—920-w, lat. 33° 28' 51", long. 87° 24' 03".

Jasper—W66CN, Trinity Christian Center of Santa Ana Inc., 2442 Michelle Dr., Tustin, CA 92780. (WTJP Ch. 60 Gadsden)—1000-w, lat. 33° 50' 42", long. 87° 18' 26". Note: Operating as LPTV.

Mobile—W50CF, John Franklin Ministries Inc., Box 18126, Pensacola, FL 32513 (WPAN Ch. 53 Fort Walton Beach-Pensacola, FL)—2000-w, lat. 30° 41' 23", long. 88° 03' 11". Sale pending to B & C Communications LLC.

Montgomery—WETU-LP, Ch. 39, Cable Video Productions Inc., Box 1046, Alexander City, AL 35011 (WAXC-LP Ch. 64 Alexander City)—lat. 32° 22' 04", long. 86° 15' 43". Note: Licensed as LPTV. Holds CP for change to lat. 32° 32' 12", long. 86° 13' 01".

Opelika—W18CD, Trinity Broadcasting Network Inc., 2442 Michelle Dr., Tustin, CA 92780. (WMCV-TV Ch. 45 Montgomery)—1000-w, lat. 32° 37' 19", long. 85° 30' 05".

Russellville—W59CF, Unity Broadcasting Inc., Box 111, 406 N. 3rd St., Booneville, MS 38829 (W53AF Booneville, MS)—1000-w, lat. 34° 30' 06", long. 87° 44' 54".

Selma—W24CK, Trinity Broadcasting Network Inc., 2442 Michelle Dr., Tustin, CA 92780. (WMCV-TV Ch. 45 Montgomery)—1000-w, lat. 32° 21' 40", long. 86° 52' 28".

Sylacauga—W04CB, Birmingham Television Corp., 275 Golden Crest Dr., Birmingham, AL 35209 (WIAT Ch. 42 Birmingham)—10-w, lat. 33° 08' 23", long. 86° 15' 26".

Tuscaloosa—W46BU, Trinity Christian Center of Santa Ana Inc., 2442 Michelle Dr., Tustin, CA 92780. (WTJP Ch. 60 Gadsden)—1000-w, lat. 33° 03' 15", long. 87° 32' 57".

Alaska

Adak—K04LY, State of Alaska, Division of Communications, 5900 E. Tudor Rd., Anchorage, AK 99507 (KTUU-TV Ch. 2 Anchorage; KAKM Ch. 7 Anchorage; KTVA Ch. 11 Anchorage; KIMO Ch. 13 Anchorage; KYUK-TV Ch. 4 Bethel; KUAC-TV Ch. 9 Fairbanks; KTOO-TV Ch. 3 Juneau)—100-w, lat. 51° 51' 59", long. 176° 38' 31". Stations licensed to the State of Alaska repeat one or more of stations above.

Adak—K13SH, State of Alaska, 5900 E. Tudor Rd., Anchorage, AK 99507—100-w, lat. 51° 51' 59", long. 176° 38' 31". Note: Licensed as LPTV.

Airport area, Auke Bay, Gastineau Channel and Mendenhall Glacier area—K130C, Smith Broadcasting Group of Alaska LP, 3839 4th St., St. Petersburg, FL 33703 (KJUD Ch. 8 Juneau)—1-w, lat. 58° 22' 15", long. 134° 33' 11".

Akiak—K04LL, State of Alaska, 5900 E. Tudor Rd., Anchorage, AK 99507 (KTVA Ch. 11 Anchorage)—10-w, lat. 56° 56' 43", long. 154° 10' 00".

Akiak—K12NS, State of Alaska, 5900 E. Tudor Rd., Anchorage, AK 99507—lat. 60° 54' 45", long. 161° 13' 00".

Akutan—K04LK, State of Alaska, 5900 E. Tudor Rd., Anchorage, AK 99507—1-w, lat. 54° 08' 06", long. 165° 45' 18".

***Alakanuk**—K04KA, Alakanuk City Council, Alakanuk, AK 99554—lat. 62° 41' 03", long. 164° 38' 56".

Alakanuk—K04ND, State of Alaska, 5900 E. Tudor Rd., Anchorage, AK 99507—10-w, lat. 62° 41' 03", long. 164° 38' 56".

Alakanuk—K08KD, State of Alaska, 5900 E. Tudor Rd., Anchorage, AK 99507—1-w, lat. 62° 41' 03", long. 164° 38' 56". (Self-originating).

Alakanuk—K10KV, Bethel Broadcasting Inc., Box 468, Bethel, AK 99559—10-w, lat. 62° 41' 38", long. 164° 37' 41".

Alakanuk & Mountain Village—K03EA, Bethel Broadcasting Inc., Box 468, Bethel, AK 99559—10-w, lat. 62° 05' 23", long. 163° 45' 00".

Aleknagik—K08HU, State of Alaska, 5900 E. Tudor Rd., Anchorage, AK 99507 (AFTV Ch. 8 King Salmon AFB)—10-w, lat. 59° 16' 37", long. 158° 32' 47".

Allakaket—K02KB, Allakaket City Council, Allakaket, AK (KAKM Ch. 7 Anchorage; KTUU-TV Ch. 2 Anchorage; KIMO Ch. 13 Anchorage; KTVA Ch. 11 Anchorage; KYUK-TV Ch. 4 Bethel; KUAC-TV Ch. 9 Fairbanks; KTOO-TV Ch. 3 Juneau)—10-w, lat. 66° 33' 53", long. 152° 38' 38".

Alpine—See K66CF, Sutton.

Alyeska—K04GP, State of Alaska, 5900 E. Tudor Rd., Anchorage, AK 99507 (KTBY Ch. 4 Anchorage)—10-w, lat. 60° 57' 20", long. 149° 06' 04".

Ambler—K07OM, Village of Ambler, Ambler, AK 99786 (KTUU-TV Ch. 2 Anchorage; KAKM Ch. 7 Anchorage; KTVA Ch. 11 Anchorage; KIMO Ch. 13 Anchorage)—10-w, lat. 67° 05' 16", long. 157° 51' 00".

Anaktuvuk—K04DX, State of Alaska, 5900 E. Tudor Rd., Anchorage, AK 99507-1296 (KYUK-TV Ch. 4 Bethel; KUAC-TV Ch. 9 Fairbanks)—10-w, lat. 68° 08' 31", long. 151° 43' 51".

Anchor Point—K10IG, State of Alaska, 5900 E. Tudor Rd., Anchorage, AK 99507 (KTVA Ch. 11 Anchorage)—10-w.

Anchor Point—See K15AG, Niniichik.

Anchor Point—See K21AM, Niniichik.

Anchor Point—See K27AI, Niniichik.

Anchor Point—See K33AF, Niniichik.

Anchor Point—K51AF, State of Alaska, 5900 E. Tudor Rd., Anchorage, AK 99507 (KAKM Ch. 7 Anchorage)—20-w, lat. 59° 45' 22", long. 151° 46' 21". Note: Licensed as LPTV.

Anchor Point—K59AR, State of Alaska, 5900 E. Tudor Rd., Anchorage, AK 99507 (KTUU-TV Ch. 2 Anchorage)—10-w, lat. 59° 52' 56", long. 151° 47' 00".

Anchor Point—K62AM, State of Alaska, 5900 E. Tudor Rd., Anchorage, AK 99507 (KTVA Ch. 11 Anchorage)—10-w, lat. 59° 52' 56", long. 151° 47' 00".

Anchorage—K18CS, Fireweed Television, Box 240467, Anchorage, AK 99524 (KYES Ch. 5 Anchorage)—1000-w, lat. 61° 06' 58", long. 149° 47' 59".

Anchorage—KOMO-LP, Green TV Corp., Box 1471, Evergreen, CO 80437 (KDMD Ch. 33 Anchorage)—682-w, lat. 61° 20' 10", long. 149° 30' 43". Note: Licensed as LPTV.

Angoon—K02JI, Angoon Public Schools, 308 G St., Anchorage, AK 99501 (KTUU-TV Ch. 2 Anchorage; KIMO Ch. 13 Anchorage; KTVA Ch. 11 Anchorage; KAKM Ch. 7 Anchorage)—1-w, lat. 57° 30' 08", long. 134° 35' 00". Holds CP to add KYUK-TV Ch. 4 Bethel & KUAC-TV Ch. 9 Fairbanks to present primary stations.

Angoon—K07SS, State of Alaska, 5900 E. Tudor Rd., Anchorage, AK 99507—10-w, lat. 57° 30' 03", long. 134° 35' 00".

Aniak—K11QN, State of Alaska, 5900 E. Tudor Rd., Anchorage, AK 99507—1-w, lat. 61° 34' 55", long. 159° 33' 53".

Aniak, Kalskag & Russian Mission—K13MX, Bethel Broadcasting Inc., Box 468, Bethel, AK 99559—10-w, lat. 61° 32' 56", long. 160° 18' 33".

Anvik—K02JY, City of Anvik, General Delivery, Anvik, AK 99558 (KTUU-TV Ch. 2 Anchorage; KAKM Ch. 7 Anchorage; KTVA Ch. 11 Anchorage; KIMO Ch. 13 Anchorage; KYUK-TV Ch. 4 Bethel; KUAC-TV Ch. 9 Fairbanks; KTOO-TV Ch. 3 Juneau)—10-w, lat. 62° 39' 21", long. 160° 12' 11".

Arctic Village—K04LI, State of Alaska, 5900 E. Tudor Rd., Anchorage, AK 99507—1-w, lat. 68° 07' 32", long. 145° 32' 10".

Atka—K04LJ, State of Alaska, 5900 E. Tudor Rd., Anchorage, AK 99507—1-w, lat. 52° 11' 59", long. 174° 11' 43".

Atlantic Richfield Co. Base Camp & Prudhoe Bay—K10JU, Midnight Sun Broadcasters Inc. (KTUU-TV Ch. 2 Anchorage; KTVA

Alaska—Translators

- Ch. 11 Anchorage)—10-w, lat. 70° 15' 22", long. 148° 20' 01".
- Almatluak**—K05II, State of Alaska, 5900 E. Tudor Rd., Anchorage, AK 99507—lat. 60° 51' 29", long. 162° 16' 37".
- Auke Bay**—See K13DC, Airport area.
- Auke Bay & Mendenhall Valley**—K06JZ, Capital Community Broadcasting Inc., 224 4th St., Juneau, AK 99811 (KTDO-TV Ch. 3 Juneau)—10-w, lat. 58° 21' 57", long. 134° 37' 59".
- Barrow**—K11NN, State of Alaska, 5900 E. Tudor Rd., Anchorage, AK 99507-1296 (KYUK-TV Ch. 4 Bethel; KUAC-TV Ch. 9 Fairbanks; KAKM Ch. 7 Anchorage)—10-w, lat. 71° 17' 32", long. 156° 41' 10".
- Barter Island**—See K04IU, Kahtovik.
- Beaver**—K04LC, State of Alaska, 5900 E. Tudor Rd., Anchorage, AK 99507—1-w, lat. 66° 21' 33", long. 147° 23' 42".
- Bettles**—K13TE, State of Alaska, 5900 E. Tudor Rd., Anchorage, AK 99507—10-w, lat. 66° 54' 25", long. 151° 40' 55".
- Bill Moore's & New Hamilton**—K13PA, Bethel Broadcasting Inc., Box 468, Bethel, AK 99559 (KYUK-TV Ch. 4 Bethel)—5-w, lat. 62° 20' 50", long. 163° 33' 28".
- Birch Creek**—K13SY, State of Alaska, 5900 E. Tudor Rd., Anchorage, AK 99507—10-w, lat. 66° 15' 46", long. 149° 49' 05".
- Bird Point & Girdwood**—K67AY, Alaska Public TV Inc., 2677 Providence Dr., Anchorage, AK 99508 (KAKM Ch. 7 Anchorage)—10-w, lat. 60° 55' 07", long. 149° 32' 09".
- Bird Point, Hope & Girdwood**—K09HG, KTBY Inc., 5900 E. Tudor Rd., Anchorage, AK 99507 (KTBY Ch. 4 Anchorage)—10-w, lat. 60° 55' 07", long. 149° 32' 13".
- Bird Point, Hope & Girdwood**—K57BQ, State of Alaska, 5900 E. Tudor Rd., Anchorage, AK 99507 (KTVA Ch. 11 Anchorage; KTUU-TV Ch. 2 Anchorage)—10-w, lat. 60° 55' 07", long. 149° 32' 09".
- BP Alaska Camp & Prudhoe Bay**—K08IZ, Northern Television Inc., Box 102200, Anchorage, AK 99510—100-w, lat. 70° 17' 29", long. 148° 42' 02".
- Buckland**—K04LU, State of Alaska, 5900 E. Tudor Rd., Anchorage, AK 99507—1-w, lat. 65° 58' 46", long. 161° 07' 20".
- Camp Lonely**—K07NX, Northern Television Inc., Box 102200, Anchorage, AK 99510 (KTUU-TV Ch. 2 Anchorage; KTVA Ch. 11 Anchorage)—10-w, lat. 70° 54' 53", long. 153° 16' 30".
- Cantwell**—K02KK, State of Alaska, 5900 E. Tudor Rd., Anchorage, AK 99507—10-w, lat. 63° 23' 14", long. 148° 52' 32".
- Cape Newenham & Kongiganak**—K10JN, Bethel Broadcasting Inc., Box 468, Bethel, AK 99559—5-w, lat. 60° 05' 02", long. 164° 16' 12".
- Cape Pole**—K09NP, Southeast Island School District, Office of the Governor, Telecommunications Pouch AC, Juneau, AK (KAKM Ch. 7 Anchorage; KTUU-TV Ch. 2 Anchorage; KIMO Ch. 13 Anchorage; KTVA Ch. 11 Anchorage)—10-w, lat. 55° 57' 57", long. 133° 47' 33".
- Captain's Bay**—K08IW, Unalaska Community Television Inc., Unalaska, AK 99685 (KYUK-TV Ch. 4 Bethel)—10-w.
- Chalkyitsik**—K04JU, Chalkyitsik Village Council, General Delivery, Chalkyitsik, AK 99788 (KUAC-TV Ch. 9 Fairbanks; KYUK-TV Ch. 4 Bethel; KTDO-TV Ch. 3 Juneau; KAKM Ch. 7 Anchorage; KIMO Ch. 13 Anchorage; KTUU-TV Ch. 2 Anchorage; KTVA Ch. 11 Anchorage)—10-w, lat. 66° 39' 01", long. 143° 43' 30".
- Chefornak**—K04MK, State of Alaska, 5900 E. Tudor Rd., Anchorage, AK 99507—10-w, lat. 60° 09' 35", long. 164° 16' 40".
- Chevak**—K09PD, City of Chevak, Box 6083, Chevak, AK 99563 (KTUU-TV Ch. 2 Anchorage; KAKM Ch. 7 Anchorage; KTVA Ch. 11 Anchorage; KIMO Ch. 13 Anchorage; KYUK-TV Ch. 4 Bethel; KUAC-TV Ch. 9 Fairbanks; KTDO-TV Ch. 3 Juneau)—10-w, lat. 61° 31' 13", long. 165° 35' 00".
- Chevak & Hooper Bay**—K12KE, Bethel Broadcasting Inc., Box 468, Bethel, AK 99559—10-w, lat. 61° 48' 55", long. 165° 56' 53".
- Chignik**—K02LK, State of Alaska, 5900 E. Tudor Rd., Anchorage, AK 99507—1-w, lat. 56° 18' 11", long. 158° 24' 38".
- Chignik Lagoon**—K04MZ, State of Alaska, 5900 E. Tudor Rd., Anchorage, AK 99507—1-w, lat. 56° 18' 30", long. 158° 32' 11".
- Chignik Lake**—K11RQ, State of Alaska, 5900 E. Tudor Rd., Anchorage, AK 99507 (K2OAG Anchorage; KAKM Ch. 7 Anchorage; KIMO Ch. 13 Anchorage; KTBY Ch. 4 Anchorage; KTUU-TV Ch. 2 Anchorage; KTVA Ch. 11 Anchorage; KYES Ch. 5 Anchorage; KYUK-TV Ch. 4 Bethel; KUAC-TV Ch. 9 Fairbanks; KTDO-TV Ch. 3 Juneau)—10-w, lat. 56° 15' 16", long. 158° 45' 36".
- Chistochina**—K09PX, State of Alaska, 5900 E. Tudor Rd., Anchorage, AK 99507—10-w, lat. 62° 35' 33", long. 144° 38' 47".
- Chitina**—K09NF, Village of Chitina, Chitina, AK 99566 (KTUU-TV Ch. 2 Anchorage; KAKM Ch. 7 Anchorage; KTVA Ch. 11 Anchorage; KIMO Ch. 13 Anchorage)—10-w, lat. 61° 31' 21", long. 144° 28' 07".
- Chuathbaluk**—K09PP, Chuathbaluk City Council, General Delivery, Chuathbaluk, AK 99557 (KTUU-TV Ch. 2 Anchorage; KAKM Ch. 7 Anchorage; KTVA Ch. 11 Anchorage; KIMO Ch. 13 Anchorage; KYUK-TV Ch. 4 Bethel; KUAC-TV Ch. 9 Fairbanks; KTDO-TV Ch. 3 Juneau)—10-w, lat. 61° 34' 21", long. 159° 14' 37".
- Circle**—K09TT, State of Alaska, 5900 E. Tudor Rd., Anchorage, AK 99507—10-w, lat. 65° 49' 38", long. 144° 03' 58".
- Circle Hot Springs**—K04ML, State of Alaska, 5900 E. Tudor Rd., Anchorage, AK 99507—1-w.
- Clam Gulch & Homesites along Sterling Highway**—K39AA, Alaska Public TV Inc., 2677 Providence Dr., Anchorage, AK 99508 (KAKM Ch. 7 Anchorage)—10-w, lat. 60° 12' 52", long. 151° 24' 41".
- Clarks Point**—K06LK, State of Alaska, 5900 E. Tudor Rd., Anchorage, AK 99507—lat. 58° 48' 34", long. 158° 33' 36".
- Clearwater, Delta Junction & Fort Greeley**—K07NJ, AK Media Group Inc., Suite 1000, 1333 New Hampshire Ave. NW, Washington, DC 20036 (KTVF Ch. 11 Fairbanks)—10-w, lat. 63° 47' 18", long. 145° 51' 35".
- Clover Passage (coastal area)**—K07NN, North Tongass TV Inc., Box A-17, Ward Cove, AK 99928 (CFTK-TV Ch. 3 Terrace, BC)—1-w, lat. 55° 30' 39", long. 131° 49' 45".
- Coffman Cove**—K13SZ, State of Alaska, 5900 E. Tudor Rd., Anchorage, AK 99507—10-w, lat. 56° 00' 09", long. 132° 50' 17".
- Cohoe, Kalifonsky & Kasilof**—K61AN, State of Alaska, 5900 E. Tudor Rd., Anchorage, AK 99507 (KTUU-TV Ch. 2 Anchorage)—10-w, lat. 60° 16' 32", long. 151° 18' 30".
- Cold Bay**—K07TM, State of Alaska, 5900 E. Tudor Rd., Anchorage, AK 99507—100-w, lat. 55° 12' 25", long. 162° 42' 20". Note: Licensed as LPTV.
- Cooper's Landing**—K02KT, Cooper's Landing Lions Club, Box 789, Cooper's Landing, AK 99572 (KAKM Ch. 7 Anchorage; KTUU-TV Ch. 2 Anchorage; KIMO Ch. 13 Anchorage; KTVA Ch. 11 Anchorage; KYUK-TV Ch. 4 Bethel; KTDO-TV Ch. 3 Juneau)—10-w, lat. 60° 29' 22", long. 149° 44' 09".
- Cooper's Landing & Upper Kenai River area**—K04DS, Channel 2 Broadcasting Co., Box 102880, Anchorage, AK 99510 (KTUU-TV Ch. 2 Anchorage)—10-w, lat. 60° 28' 15", long. 149° 49' 58".
- Copper Center**—K04FO, Wrangell Mountain TV & Radio Club, Box 327, Glenallen, AK 99588 (KATN Ch. 2 Fairbanks)—1-w, lat. 61° 57' 24", long. 145° 17' 51".
- Copper Center & Kenny Lake**—K09IZ, Channel 2 Broadcasting Co., Box 102880, Anchorage, AK 99510 (KATN Ch. 2 Fairbanks)—10-w, lat. 61° 46' 44", long. 145° 12' 25".
- *Cordova**—K09OR, State of Alaska, 5900 E. Tudor Rd., Anchorage, AK 99507-1296 (KTVA Ch. 11 Anchorage; KTUU-TV Ch. 2 Anchorage; KIMO Ch. 13 Anchorage; KAKM Ch. 7 Anchorage; KTDO-TV Ch. 3 Juneau)—10-w, lat. 60° 32' 49", long. 145° 44' 48".
- Council**—K07TL, State of Alaska, 5900 E. Tudor Rd., Anchorage, AK 99507—lat. 64° 53' 42", long. 163° 40' 10".
- Craig**—K57DE, State of Alaska, 5900 E. Tudor Rd., Anchorage, AK 99507—100-w, lat. 55° 28' 35", long. 133° 08' 30".
- Crooked Creek**—K03EH, Bethel Broadcasting Inc., Box 468, Bethel, AK 99559—1-w, lat. 61° 52' 45", long. 158° 05' 57".
- Crooked Creek**—K13RS, Crooked Creek Traditional Council, General Delivery, Crooked Creek, AK 99575 (KAKM Ch. 7 Anchorage; KIMO Ch. 13 Anchorage; KTUU-TV Ch. 2 Anchorage; KTVA Ch. 11 Anchorage; KYUK-TV Ch. 4 Bethel; KUAC-TV Ch. 9 Fairbanks; KTDO-TV Ch. 3 Juneau)—10-w, lat. 61° 52' 16", long. 158° 06' 06".
- Deering**—K04LT, State of Alaska, 5900 E. Tudor Rd., Anchorage, AK 99507—lat. 66° 04' 36", long. 162° 43' 09".
- Delta Junction**—K05FI, U. of Alaska, KUAC-TV, Fairbanks, AK 99775-1420 (KUAC-TV Ch. 9 Fairbanks; KSL-TV Ch. 5 Salt Lake City, UT)—10-w, lat. 63° 47' 18", long. 145° 51' 35".
- Delta Junction**—See K07NJ, Clearwater.
- Delta Junction**—K13KU, Smith Broadcasting Group of Alaska LP, 3839 4th St., St. Petersburg, FL 33703 (KATN Ch. 2 Fairbanks)—10-w, lat. 63° 47' 18", long. 145° 51' 35".
- Dillingham**—K10LD, State of Alaska, 5900 E. Tudor Rd., Anchorage, AK 99507—100-w, lat. 59° 03' 46", long. 158° 28' 03". Note: Licensed as LPTV.
- Dillingham & Wood River**—K02GU, State of Alaska, 5900 E. Tudor Rd., Anchorage, AK 99507—10-w, lat. 59° 03' 46", long. 158° 28' 03". Licensed as LPTV.
- Diomed**—K07OS, City of Diomed, Office of Governor-Telecomm, Pouch AC, Juneau, AK 99811 (KAKM Ch. 7 Anchorage; KTUU-TV Ch. 2 Anchorage; KIMO Ch. 13 Anchorage; KTVA Ch. 11 Anchorage)—10-w, lat. 65° 46' 04", long. 168° 57' 09".
- Dot Lake**—K07RU, State of Alaska, 5900 E. Tudor Rd., Anchorage, AK 99507—1-w, lat. 63° 39' 31", long. 144° 03' 22".
- Dutch Harbor**—See K02HO, Unalaska.
- Eagle River**—K16DO, State of Alaska, 5900 E. Tudor Rd., Anchorage, AK 99507 (KTBY Ch. 4 Anchorage)—20-w, lat. 61° 18' 46", long. 149° 27' 42".
- Eagle River Road**—K55DC, State of Alaska, 5900 E. Tudor Rd., Anchorage, AK 99507 (KTUU-TV Ch. 2 Anchorage)—1-w, lat. 61° 18' 46", long. 149° 27' 42".
- Eagle River Road**—K58BH, State of Alaska, 5900 E. Tudor Rd., Anchorage, AK 99507 (KTVA Ch. 11 Anchorage)—1-w, lat. 61° 18' 46", long. 149° 27' 42".
- Eagle River Road**—K61CB, State of Alaska, 5900 E. Tudor Rd., Anchorage, AK 99507 (KIMO Ch. 13 Anchorage)—1-w, lat. 61° 18' 46", long. 149° 27' 42".
- Eagle Village**—K05UJ, State of Alaska, 5900 E. Tudor Rd., Anchorage, AK 99507—1-w, lat. 64° 46' 48", long. 141° 06' 50".
- Eek & Tuntutuliak**—K07LR, Bethel Broadcasting Inc., Box 468, Bethel, AK 99559—10-w, lat. 60° 21' 02", long. 162° 39' 09".

Egegik—K09SK, State of Alaska, 5900 E. Tudor Rd., Anchorage, AK 99507—1-w, lat. 58° 12' 55", long. 157° 22' 27".

Eight Fathoms Bight—K13TG, State of Alaska, Division of Communications, 5900 E. Tudor Rd., Anchorage, AK 99507—10-w, lat. 57° 56' 38", long. 134° 44' 17".

Ekwoik—K04MS, State of Alaska, 5900 E. Tudor Rd., Anchorage, AK 99507—10-w, lat. 59° 20' 59", long. 157° 28' 33".

Elfin Cove—K09TK, State of Alaska, 5900 E. Tudor Rd., Anchorage, AK 99507—10-w, lat. 58° 11' 03", long. 136° 20' 35".

Elfin Cove—K13TI, State of Alaska, 5900 E. Tudor Rd., Anchorage, AK 99507—10-w.

Elim—K03GA, State of Alaska, 5900 E. Tudor Rd., Anchorage, AK 99507—lat. 64° 37' 03", long. 162° 15' 20".

Emmonak—K07OP, Village of Emmonak, Emmonak, AK 99581 (KTUU-TV Ch. 2 Anchorage; KAKM Ch. 7 Anchorage; KTVA Ch. 11 Anchorage; KIMO Ch. 13 Anchorage)—10-w, lat. 62° 46' 33", long. 164° 31' 35".

English Bay—K31AG, State of Alaska, 5900 E. Tudor Rd., Anchorage, AK 99507 (KTUU-TV Ch. 2 Anchorage)—5-w, lat. 59° 21' 38", long. 151° 55' 48". Note: Licensed as LPTV.

English Bay—K43AK, State of Alaska, 5900 E. Tudor Rd., Anchorage, AK 99507 (KTVA Ch. 11 Anchorage)—20-w, lat. 59° 21' 38", long. 151° 55' 48".

English Bay—K690M, State of Alaska, 5900 E. Tudor Rd., Anchorage, AK 99507 (KIMO Ch. 13 Anchorage)—20-w.

Ernestine—K04MY, State of Alaska, 5900 E. Tudor Rd., Anchorage, AK 99507—1-w, lat. 61° 27' 04", long. 145° 10' 18".

Eureka—See K09TU, Lake Louise.

False Pass—K04LG, State of Alaska, 5900 E. Tudor Rd., Anchorage, AK 99507—1-w, lat. 54° 54' 23", long. 163° 24' 44".

Fort Greeley—See K07NJ, Clearwater.

Fort Yukon—K02HQ, City of Fort Yukon, Box 50, Fort Yukon, AK 99740 (KYUK-TV Ch. 4 Bethel)—10-w, lat. 66° 34' 19", long. 145° 14' 52".

Freshwater Bay—K13TW, State of Alaska, 5900 E. Tudor Rd., Anchorage, AK 99507—10-w, lat. 57° 53' 57", long. 135° 09' 21".

Gakona—K13JW, Wrangell Mountain TV & Radio Club, Box 327, Glenallen, AK 99588 (KATN Ch. 2 Fairbanks)—1-w, lat. 62° 18' 25", long. 145° 16' 10".

Gakona & Gulkana Village—K03FJ, Wrangell Mountain TV & Radio Club, Box 327, Glenallen, AK 99588 (KTVA Ch. 11 Anchorage; KTUU-TV Ch. 2 Anchorage; KIMO Ch. 13 Anchorage; KAKM Ch. 7 Anchorage; KTOO-TV Ch. 3 Juneau; KYUK-TV Ch. 4 Bethel; KUAC-TV Ch. 9 Fairbanks; KTVF Ch. 11 Fairbanks)—10-w, lat. 62° 18' 01", long. 145° 18' 13".

Galbraith Pipeline Camp—K07MQ, Northern Television Inc., Box 102200, Anchorage, AK 99510 (KATN Ch. 2 Fairbanks)—10-w.

Galena—K10LJ, City of Galena, Box 149, Galena, AK 99741 (KTUU-TV Ch. 2 Anchorage; KAKM Ch. 7 Anchorage; KTVA Ch. 11 Anchorage; KIMO Ch. 13 Anchorage; KTOO-TV Ch. 3 Juneau; KYUK-TV Ch. 4 Bethel; KUAC-TV Ch. 9 Fairbanks)—10-w, lat. 64° 45' 33", long. 156° 51' 41".

Gambell—K07ON, Village of Gambell, Gambell, AK 99742 (KTUU-TV Ch. 2 Anchorage; KAKM Ch. 7 Anchorage; KTVA Ch. 11 Anchorage; KIMO Ch. 13 Anchorage)—10-w, lat. 63° 46' 44", long. 171° 43' 51".

Gastineau Channel—See K130C, Airport area.

Georgetown & Stony River—K10JM, Bethel Broadcasting Inc., Box 468, Bethel, AK 99559—10-w, lat. 61° 43' 21", long. 157° 22' 10".

Girdwood—K05FW, Alaska Public TV Inc., 2677 Providence Dr., Anchorage, AK 99508 (KAKM Ch. 7 Anchorage)—10-w, lat. 60° 57' 12", long. 149° 06' 03".

Girdwood—K08KA, State of Alaska, 5900 E. Tudor Rd., Anchorage, AK 99507 (KIMO Ch. 13 Anchorage)—10-w, lat. 60° 57' 12", long. 149° 06' 03".

Girdwood—See K09HG, Bird Point.

Girdwood—See K57BQ, Bird Point.

Girdwood—See K67AY, Bird Point.

Girdwood Valley—K12MM, State of Alaska, 5900 E. Tudor Rd., Anchorage, AK 99507 (KTVA Ch. 11 Anchorage; KTUU-TV Ch. 2 Anchorage)—10-w, lat. 60° 57' 12", long. 149° 06' 03".

Glenallen—K05HA, State of Alaska, 5900 E. Tudor Rd., Anchorage, AK 99507—100-w, lat. 61° 46' 44", long. 145° 12' 25".

Glenallen & Richardson Hwy. (areas N & S)—K04FQ, Wrangell Mountain TV & Radio Club, Box 327, Glenallen, AK 99588 (KATN Ch. 2 Fairbanks)—1-w, lat. 62° 06' 35", long. 145° 29' 35".

Glenn Hwy. (E & W of)—See K07IN, Toisona.

Goodnews Bay—K09SG, State of Alaska, 5900 E. Tudor Rd., Anchorage, AK 99507—1-w, lat. 59° 07' 01", long. 161° 35' 18".

Goodnews Bay—K11MX, Bethel Broadcasting Inc., Box 468, Bethel, AK 99559—10-w, lat. 59° 01' 06", long. 161° 49' 00".

Gravina Island—K02ML, State of Alaska, 5900 E. Tudor Rd., Anchorage, AK 99507—100-w, lat. 55° 21' 11", long. 131° 42' 04".

Grayling—K09PC, City of Grayling, General Delivery, Grayling, AK 99590 (KUAC-TV Ch. 9 Fairbanks; KYUK-TV Ch. 4 Bethel; KAKM Ch. 7 Anchorage; KIMO Ch. 13 Anchorage; KTUU-TV Ch. 2 Anchorage; KTVA Ch. 11 Anchorage)—10-w, lat. 62° 54' 11", long. 160° 03' 54".

Gulkana Village—See K03FJ, Gakona.

Gustavus—K04MR, State of Alaska, 5900 E. Tudor Rd., Anchorage, AK 99507—10-w, lat. 58° 25' 04", long. 135° 42' 30".

Haines—K09PD, State of Alaska, 5900 E. Tudor Rd., Anchorage, AK 99507—10-w, lat. 59° 14' 05", long. 135° 27' 01".

Haines (northern residential area)—K03FM, Lynn Canal Broadcasting, Box 245, Haines, AK 99827 (KYUK-TV Ch. 4 Bethel; KAKM Ch. 7 Anchorage; KTUU-TV Ch. 2 Anchorage; KIMO Ch. 13 Anchorage; KTVA Ch. 11 Anchorage)—10-w, lat. 59° 13' 06", long. 135° 25' 29".

Halibut Cove—K08JY, State of Alaska, 5900 E. Tudor Rd., Anchorage, AK 99507—10-w, lat. 59° 35' 57", long. 151° 14' 22".

Healy—K07NO, U. of Alaska, KUAC, Fairbanks, AK 99775-1420 (KUAC-TV Ch. 9 Fairbanks)—10-w, lat. 63° 52' 30", long. 148° 51' 00".

Healy & Usibelli—K06LA, AK Media Group Inc., Suite 1000, 1333 New Hampshire Ave. NW, Washington, DC 20036 (KTVF Ch. 11 Fairbanks)—1-w, lat. 63° 52' 30", long. 148° 51' 00".

Healy, Suntrana & Usibelli—K13MZ, Smith Broadcasting Group of Alaska LP, 3839 4th St., St. Petersburg, FL 33703 (KATN Ch. 2 Fairbanks)—5-w, lat. 63° 52' 30", long. 148° 51' 00".

Hobart Bay—K13TT, State of Alaska, 5900 E. Tudor Rd., Anchorage, AK 99507—10-w, lat. 57° 24' 15", long. 133° 24' 31".

Holy Cross—K09NJ, Village of Holy Cross, Holy Cross, AK 99602 (KTUU-TV Ch. 2 Anchorage; KAKM Ch. 7 Anchorage; KTVA Ch. 11 Anchorage; KIMO Ch. 13 Anchorage)—10-w, lat. 62° 12' 00", long. 159° 40' 07".

Homer & Seldovia—K02IB, State of Alaska, 5900 E. Tudor Rd., Anchorage, AK 99507 (KTUU-TV Ch. 2 Anchorage)—100-w, lat. 59° 27' 17", long. 151° 40' 18".

Homer & Seldovia—K04JH, State of Alaska, 5900 E. Tudor Rd., Anchorage, AK 99507 (KTUU-TV Ch. 2 Anchorage)—100-w, lat. 59° 27' 17", long. 151° 40' 18".

Homer & Seldovia—K07PF, Alaska Public TV Inc., 2677 Providence Dr., Anchorage, AK 99508 (KAKM Ch. 7 Anchorage)—10-w, lat. 59° 27' 17", long. 151° 40' 18".

Homer & Seldovia—K13TR, State of Alaska, 5900 E. Tudor Rd., Anchorage, AK 99507 (KIMO Ch. 13 Anchorage)—100-w, lat. 59° 27' 17", long. 151° 40' 18".

Homesites along Sterling Highway—See K39AA, Clam Gulch.

Hoonah—K04MO, State of Alaska, 5900 E. Tudor Rd., Anchorage, AK 99507—10-w, lat. 58° 06' 36", long. 135° 26' 28".

Hooper Bay—K07QD, Hooper Bay City Council, 5900 E. Tudor Rd., Anchorage, AK 99507 (KAKM Ch. 7 Anchorage; KTUU-TV Ch. 2 Anchorage; KIMO Ch. 13 Anchorage; KTVA Ch. 11 Anchorage; KYUK-TV Ch. 4 Bethel; KUAC-TV Ch. 9 Fairbanks; KTOO-TV Ch. 3 Juneau)—10-w, lat. 61° 31' 56", long. 166° 05' 42".

Holds CP for change to lat. 61° 31' 50", long. 166° 05' 42".

Hooper Bay—See K12KE, Chevak.

Hope—See K09HG, Bird Point.

Hope—See K25AI, Indian.

Hope—See K47AM, Indian.

Hope—See K57BQ, Bird Point.

Hughes—K02KC, Hughes Community Council, General Delivery, Hughes, AK 99745 (KYUK-TV Ch. 4 Bethel; KTOO-TV Ch. 3 Juneau; KTUU-TV Ch. 2 Anchorage; KAKM Ch. 7 Anchorage; KTVA Ch. 11 Anchorage; KIMO Ch. 13 Anchorage)—10-w, lat. 66° 02' 50", long. 154° 15' 20".

Huslia—K04JS, Huslia Village Council, General Delivery, Huslia, AK 99746 (KTUU-TV Ch. 2 Anchorage; KAKM Ch. 7 Anchorage; KTVA Ch. 11 Anchorage; KIMO Ch. 13 Anchorage; KYUK-TV Ch. 4 Bethel; KUAC-TV Ch. 9 Fairbanks; KTOO-TV Ch. 3 Juneau)—10-w, lat. 65° 41' 57", long. 156° 23' 50".

Hydaburg—K02JW, City of Hydaburg, Box 49, Hydaburg, AK 99922 (KAKM Ch. 7 Anchorage; KIMO Ch. 13 Anchorage; KTUU-TV Ch. 2 Anchorage; KTVA Ch. 11 Anchorage; KYUK-TV Ch. 4 Bethel; KUAC-TV Ch. 9 Fairbanks)—10-w, lat. 55° 12' 26", long. 132° 49' 14".

Hyder—K04MM, State of Alaska, 5900 E. Tudor Rd., Anchorage, AK 99507—10-w, lat. 55° 54' 58", long. 130° 01' 25".

***Hyder**—K06MP, Hyder Community Assn. Inc., Box 149, Main St., Hyder, AK 99923 (KCNC-TV Ch. 4 Denver, CO)—10-w, lat. 55° 54' 00", long. 130° 01' 30".

***Hyder**—K07VS, Hyder Community Assn. Inc., Box 149, Main St., Hyder, AK 99923 (KMGH-TV Ch. 7 Denver, CO)—10-w, lat. 55° 54' 00", long. 130° 01' 30".

***Hyder**—K09WH, Hyder Community Assn. Inc., Box 149, Main St., Hyder, AK 99923 (KUSA-TV Ch. 9 Denver, CO)—10-w, lat. 55° 54' 00", long. 130° 01' 30".

***Hyder**—K11TR, Hyder Community Assn. Inc., Box 149, Main St., Hyder, AK 99923 (KUSA-TV Ch. 9 Denver, CO)—10-w, lat. 55° 54' 00", long. 130° 01' 30".

Iguigig—K04ME, State of Alaska, 5900 E. Tudor Rd., Anchorage, AK 99507—1-w, lat. 59° 19' 39", long. 155° 53' 33".

***Iliamna**—K04KO, State of Alaska, 5900 E. Tudor Rd., Anchorage, AK 99507—lat. 59° 43' 12", long. 154° 50' 38".

Iliamna—K07RV, State of Alaska, 5900 E. Tudor Rd., Anchorage, AK 99507—10-w, lat. 59° 45' 12", long. 154° 50' 38".

Indian & Hope—K25AI, State of Alaska, 5900 E. Tudor Rd., Anchorage, AK 99507 (KTUU-TV Ch. 2 Anchorage; KTVB Ch. 4 Anchorage)—1-w, lat. 61° 08' 35", long. 150° 00' 56".

Alaska—Translators

Indian & Hope—K47AM, State of Alaska, 5900 E. Tudor Rd., Anchorage, AK 99507 (KIMO Ch. 13 Anchorage)—10-w, lat. 60° 55' 07", long. 149° 32' 12".

***Juneau**—K10LS, Capital Community Broadcasting Inc., 360 Egan Dr., Juneau, AK 99801—10-w, lat. 58° 18' 00", long. 34° 24' 45".

Kake—K02IT, Kake Public Schools, Alaska Public Broadcasting Commission, 308 G St., Anchorage, AK 99501 (KAKM Ch. 7 Anchorage; KYUK-TV Ch. 4 Bethel)—10-w, lat. 56° 58' 50", long. 133° 56' 00".

Kakhonak—K13TF, State of Alaska, 5900 E. Tudor Rd., Anchorage, AK 99507—10-w, lat. 59° 26' 30", long. 154° 45' 07".

Kaktovik (Barter Island)—K04IU, State of Alaska, 5900 E. Tudor Rd., Anchorage, AK 99507-1296 (KYUK-TV Ch. 4 Bethel; KAKM Ch. 7 Anchorage)—10-w, lat. 70° 07' 12", long. 143° 35' 52".

Kalifonsky—See K61AN, Cohoe.

Kalskag—K11RF, State of Alaska, 5900 E. Tudor Rd., Anchorage, AK 99507—10-w, lat. 61° 30' 48", long. 160° 21' 30".

Kalskag—See K13MX, Aniak.

Kaitag—K02KA, Kaitag Village Council, General Delivery, Kaitag, AK 99748 (KTUU-TV Ch. 2 Anchorage; KAKM Ch. 7 Anchorage; KTVA Ch. 11 Anchorage; KIMO Ch. 13 Anchorage; KTOO-TV Ch. 3 Juneau; KYUK-TV Ch. 4 Bethel; KUAC-TV Ch. 9 Fairbanks)—10-w, lat. 64° 19' 42", long. 158° 43' 16".

Karluk—K04LS, State of Alaska, 5900 E. Tudor Rd., Anchorage, AK 99507—1-w, lat. 57° 33' 53", long. 154° 25' 57".

Kasigluk—K02LZ, State of Alaska, 5900 E. Tudor Rd., Anchorage, AK 99507—10-w, lat. 60° 53' 44", long. 162° 31' 05".

Kasilof—K03DQ, State of Alaska, 5900 E. Tudor Rd., Anchorage, AK 99507 (KTVA Ch. 11 Anchorage)—10-w, lat. 60° 27' 53", long. 151° 04' 41".

Kasilof—See K06MF, Kenai.

Kasilof—See K15AG, Ninilchik.

Kasilof—See K21AM, Ninilchik.

Kasilof—See K27AI, Ninilchik.

Kasilof—See K33AF, Ninilchik.

Kasilof—K45AB, Alaska Public TV Inc., 2677 Providence Dr., Anchorage, AK 99508 (KAKM Ch. 7 Anchorage)—10-w, lat. 60° 27' 55", long. 151° 04' 24".

Kasilof—See K61AN, Cohoe.

Kenai—K09QH, Grapevine Broadcasting of Anchorage Inc., Suite 101, 1840 S. Bragaw St., Anchorage, AK 99508 (KTBY Ch. 4 Anchorage)—93.6-w, lat. 60° 31' 57", long. 151° 04' 51".

Kenai & Soldotna—K08LW, Northern Television Inc., Box 102200, Anchorage, AK 99510

(KTVA Ch. 11 Anchorage)—100-w, lat. 60° 31' 57", long. 151° 04' 51".

Kenai & Soldotna—K10NC, Channel 2 Broadcasting Co., Box 102880, Anchorage, AK 99510 (KTUU-TV Ch. 2 Anchorage)—100-w, lat. 60° 31' 57", long. 151° 04' 51".

Kenai & Soldotna—K12LA, Alaska Public TV Inc., 2677 Providence Dr., Anchorage, AK 99508 (KAKM Ch. 7 Anchorage)—92-w, lat. 60° 31' 57", long. 151° 04' 51".

Kenai & Sterling—K03FW, Smith Broadcasting Group of Alaska LP, 3839 4th St., St. Petersburg, FL 33703 (KTBY Ch. 4 Anchorage)—100-w, lat. 60° 31' 57", long. 151° 04' 51".

Kenai, Kasilof, Sterling & Soldotna—K06MF, Fireweed Communications Corp., No. 600, 3700 Woodland Dr., Anchorage, AK 99517-2563 (KIMO Ch. 13 Anchorage; KYES Ch. 5 Anchorage)—100-w, lat. 60° 31' 57", long. 151° 04' 51".

Kenny Lake—See K09IZ, Copper Center.

Ketchikan—K09OX, Rainbird Community Broadcasting Corp., Box A-17, Ward Cove, AK 99928 (KTOO-TV Ch. 3 Juneau)—100-w, lat. 55° 21' 12", long. 131° 40' 51".

Ketchikan—K15AR, State of Alaska, 5900 E. Tudor Rd., Anchorage, AK 99507—100-w, lat. 55° 20' 20", long. 131° 37' 21".

Kiana—K04IG, City of Kiana, 308 G St., Anchorage, AK 99501 (KYUK-TV Ch. 4 Bethel; KTUU-TV Ch. 2 Anchorage; KAKM Ch. 7 Anchorage; KTVA Ch. 11 Anchorage; KIMO Ch. 13 Anchorage)—10-w, lat. 66° 58' 35", long. 160° 25' 11".

King Cove—K04HR, King Cove School District, 308 G St., Anchorage, AK 99501 (KYUK-TV Ch. 4 Bethel)—10-w, lat. 55° 03' 39", long. 162° 18' 34".

King Mountain—K03GL, State of Alaska, 5900 E. Tudor Rd., Anchorage, AK 99507—100-w, lat. 61° 47' 40", long. 148° 25' 19".

Kipnuk—K07OL, Village of Kipnuk, Kipnuk, AK 99614 (KTUU-TV Ch. 2 Anchorage; KAKM Ch. 7 Anchorage; KTVA Ch. 11 Anchorage; KIMO Ch. 13 Anchorage)—10-w, lat. 59° 56' 21", long. 164° 02' 28".

Kivalina—K04IL, City of Kivalina, Alaska Educational Broadcasting Comm., 308 G St., Anchorage, AK 99501 (KYUK-TV Ch. 4 Bethel)—10-w, lat. 67° 43' 34", long. 164° 31' 46".

Klawock—K11RA, State of Alaska, 5900 E. Tudor Rd., Anchorage, AK 99507—10-w, lat. 55° 33' 18", long. 133° 05' 45".

Klukwan—K11RD, State of Alaska, 5900 E. Tudor Rd., Anchorage, AK 99507—10-w, lat. 59° 24' 08", long. 135° 53' 07".

Kobuk—K13SF, State of Alaska, 5900 E. Tudor Rd., Anchorage, AK 99507—1-w, lat. 66° 54' 28", long. 156° 52' 51".

Kodiak—K15AT, State of Alaska, 5900 E. Tudor Rd., Anchorage, AK 99507—100-w, lat. 57° 47' 41", long. 152° 23' 28".

Kodiak—KMDT-LP, Ch. 9, Kodiak Public Broadcasting Corp., Box 484, Kodiak, AK 99615 (KTUU-TV Ch. 2 Anchorage; KAKM Ch. 7 Anchorage; KTVA Ch. 11 Anchorage; KIMO Ch. 13 Anchorage; KTOO-TV Ch. 3 Juneau)—10-w, lat. 57° 47' 41", long. 152° 23' 28". Licensed as LPTV.

Koliganek—K04JV, Koliganek Village Council, General Delivery, Koliganek, AK 99576 (KTUU-TV Ch. 2 Anchorage; KAKM Ch. 7 Anchorage; KTVA Ch. 11 Anchorage; KIMO Ch. 13 Anchorage; KYUK-TV Ch. 4 Bethel; KUAC-TV Ch. 9 Fairbanks)—10-w, lat. 59° 43' 42", long. 157° 16' 55".

Koliganek—K08HS, State of Alaska, 5900 E. Tudor Rd., Anchorage, AK 99507—10-w, lat. 59° 45' 50", long. 157° 07' 11".

Kongiganak—K02JA, Bethel Broadcasting Inc., Box 468, Bethel, AK 99559—10-w, lat. 59° 52' 00", long. 163° 06' 00".

Kongiganak—K04LF, State of Alaska, 5900 E. Tudor Rd., Anchorage, AK 99507—1-w, lat. 59° 57' 36", long. 162° 53' 30".

Kongiganak—See K10JN, Cape Newenham.

Kotlik—K04MU, State of Alaska, 5900 E. Tudor Rd., Anchorage, AK 99507—10-w, lat. 63° 02' 00", long. 163° 33' 08".

Kotlik—K07PC, Bethel Broadcasting Inc., Box 468, Bethel, AK 99559—1-w, lat. 63° 03' 58", long. 163° 30' 27".

Kotzebue—K09OV, State of Alaska, 5900 E. Tudor Rd., Anchorage, AK 99507 (KTUU-TV Ch. 2 Anchorage; KAKM Ch. 7 Anchorage; KTVA Ch. 11 Anchorage; KIMO Ch. 13 Anchorage; KTOO-TV Ch. 3 Juneau)—100-w, lat. 66° 54' 06", long. 162° 35' 14".

Koyukuk—K13TQ, State of Alaska, 5900 E. Tudor Rd., Anchorage, AK 99507—10-w, lat. 64° 52' 58", long. 157° 42' 24".

***Kwethluk**—K11QY, State of Alaska, 5900 E. Tudor Rd., Anchorage, AK 99507—10-w, lat. 60° 48' 45", long. 161° 26' 00".

Kwigillingok & Mekoryuk—K13NS, Bethel Broadcasting Inc., Box 468, Bethel, AK 99559—10-w, lat. 60° 29' 12", long. 164° 43' 02".

Kwigik—K02JC, Bethel Broadcasting Inc., Box 468, Bethel, AK 99559—10-w, lat. 62° 45' 15", long. 164° 30' 08".

Labouchere Bay—K02MC, State of Alaska, 5900 E. Tudor Rd., Anchorage, AK 99507—10-w, lat. 56° 18' 24", long. 133° 37' 35".

Lake Louise, Eureka, Nelchina, Snow Lake & Tazlina—K09TU, State of Alaska, 5900 E. Tudor Rd., Anchorage, AK 99507—10-w, lat. 62° 06' 20", long. 146° 10' 18".

Larsen Bay—K0700, Village of Larsen Bay, Larsen Bay, AK 99624 (KTUU-TV Ch. 2 Anchorage; KAKM Ch. 7 Anchorage; KTVA Ch. 11 Anchorage; KIMO Ch. 13 Anchorage)—10-w, lat. 57° 32' 17", long. 153° 58' 48".

Levelock—K02MN, State of Alaska, 5900 E. Tudor Rd., Anchorage, AK 99507—1-w, lat. 59° 06' 54", long. 156° 51' 39".

Lime Village—K07TH, State of Alaska, 5900 E. Tudor Rd., Anchorage, AK 99507—10-w, lat. 61° 21' 22", long. 155° 26' 10".

Manley Hot Springs—K06JX, Manley Hot Springs Park Assn., Manley Hot Springs, AK 99756 (KUAC-TV Ch. 9 Fairbanks)—1-w, lat. 65° 01' 20", long. 150° 40' 08".

Manley Hot Springs—K13TN, State of Alaska, 5900 E. Tudor Rd., Anchorage, AK 99507—10-w, lat. 64° 59' 52", long. 150° 38' 26".

Manokotak—K07LB, State of Alaska, 5900 E. Tudor Rd., Anchorage, AK 99507—10-w, lat. 59° 04' 41", long. 159° 03' 45". (AFTV, Ch. 8, King Salmon AFB).

***Marshall**—K07Q0, I.R.A. Council of Marshall, Marshall, AK 99585 (KTUU-TV Ch. 2 Anchorage; KAKM Ch. 7 Anchorage; KTVA Ch. 11 Anchorage; KIMO Ch. 13 Anchorage; KYUK-TV Ch. 4 Bethel; KUAC-TV Ch. 9 Fairbanks; KTOO-TV Ch. 3 Juneau)—10-w, lat. 61° 52' 53", long. 162° 05' 09".

Marshall & Pilot Village—K09MB, Bethel Broadcasting Inc., Box 468, Bethel, AK 99559—10-w, lat. 61° 55' 28", long. 162° 01' 05".

McGrath—K02JE, Iditarod Area School District, 308 G St., Anchorage, AK 99501 (KYUK-TV Ch. 4 Bethel; KTOO-TV Ch. 3 Juneau; KAKM Ch. 7 Anchorage; KTUU-TV Ch. 2 Anchorage; KIMO Ch. 13 Anchorage; KTVA Ch. 11 Anchorage)—10-w, lat. 62° 57' 12", long. 155° 35' 30".

McGrath—K07TJ, State of Alaska, 5900 E. Tudor Rd., Anchorage, AK 99507—lat. 62° 57' 02", long. 155° 35' 10".

McKinley Park—K10MI, State of Alaska, 5900 E. Tudor Rd., Anchorage, AK 99507—1-w, lat. 63° 43' 40", long. 148° 54' 14".

Mekoryuk—K09NI, City of Mekoryuk, Mekoryuk, AK 99630 (KTUU-TV Ch. 2 Anchorage; KAKM Ch. 7 Anchorage; KTVA Ch. 11 Anchorage; KIMO Ch. 13 Anchorage)—10-w, lat. 60° 23' 12", long. 166° 11' 12".

Mekoryuk—See K13NS, Kwigillingok.

Mendenhall Glacier area—See K130C, Airport area.

Mendenhall Valley—See K06JZ, Auke Bay.

Mentasta Lake—K07SQ, State of Alaska, 5900 E. Tudor Rd., Anchorage, AK 99507—10-w, lat. 62° 55' 46", long. 143° 47' 40".

Metlakatla—K08EX, Town of Metlakatla, Metlakatla, AK 99926 (CFTK-TV Ch. 3 Terrace, BC)—1-w, lat. 55° 11' 23", long. 131° 44' 34".

***Metlakatla**—K11QZ, State of Alaska, 5900 E. Tudor Rd., Anchorage, AK 99507—10-w, lat. 55° 07' 42", long. 131° 34' 20".

Meyers Chuck—K13TB, State of Alaska, 5900 E. Tudor Rd., Anchorage, AK 99507—10-w, lat. 55° 44' 28", long. 132° 15' 14".

Minchumina—K05IK, State of Alaska, 5900 E. Tudor Rd., Anchorage, AK 99507—10-w, lat. 63° 52' 59", long. 152° 18' 45".

Minchumina—K13TH, State of Alaska, 5900 E. Tudor Rd., Anchorage, AK 99507—10-w.

Moose Pass—K04KK, Moose Pass Sportsmans Club, c/o David Gibbons, SRA 545, Seward, AK 99664 (KTVA Ch. 11 Anchorage; KIMO Ch. 13 Anchorage; KYUK-TV Ch. 4 Bethel)—1-w, lat. 60°30'00", long. 149°23'30".

Moose Pass—K07QT, Moose Pass Sportsmans Club, c/o David Gibbons, SRA 545, Seward, AK 99664 (KTUU-TV Ch. 2 Anchorage)—1-w, lat. 60°30'00", long. 149°23'30".

Moose Pass—K11QF, Moose Pass Sportsmans Club, c/o David Gibbons, SRA 545, Seward, AK 99664 (WGN-TV Ch. 9 Chicago, IL)—1-w, lat. 60°20'20", long. 149°18'06".

Moose Pass—K13RL, Moose Pass Sportsmans Club, c/o David Gibbons, SRA 545, Seward, AK 99664 (KTOO-TV Ch. 3 Juneau)—1-w, lat. 60°20'20", long. 149°18'06".

Mountain Village—See K03EA, Alakanuk.

Mountain Village—K07QJ, Azacharik Corp., General Delivery, Mountain Village, AK 99632 (KTUU-TV Ch. 2 Anchorage; KAKM Ch. 7 Anchorage; KTVA Ch. 11 Anchorage; KIMO Ch. 13 Anchorage; KTOO-TV Ch. 3 Juneau; KYUK-TV Ch. 4 Bethel; KUAC-TV Ch. 9 Fairbanks)—10-w, lat. 62°05'18", long. 163°43'35".

Naknek & South Naknek—K11KR, State of Alaska, 5900 E. Tudor Rd., Anchorage, AK 99507 (AFTV, Ch. 8, King Salmon AFB)—10-w, lat. 58°44'35", long. 156°58'58".

Naukati Bay—K13TS, State of Alaska, 5900 E. Tudor Rd., Anchorage, AK 99507—10-w, lat. 55°52'06", long. 133°13'03".

Neichina—See K09TU, Lake Louise.

Nelson Lagoon—K04LQ, State of Alaska, 5900 E. Tudor Rd., Anchorage, AK 99507—1-w, lat. 56°00'07", long. 161°12'07".

Nenana—K05HI, U. of Alaska, KUAC, Fairbanks, AK 99775-1420 (KUAC-TV Ch. 9 Fairbanks)—1-w, lat. 64°34'55", long. 149°04'36".

Nenana—K13KS, Fairbanks Television Inc., 2700 E. Tudor Rd., Anchorage, AK 99507 (KATN Ch. 2 Fairbanks)—10-w, lat. 64°34'45", long. 149°04'22".

New Hamilton—See K13PA, Bill Moore's.

New Stuyahok—K13TO, State of Alaska, 5900 E. Tudor Rd., Anchorage, AK 99507—10-w, lat. 59°27'09", long. 157°18'31".

Newtok—K04MT, State of Alaska, 5900 E. Tudor Rd., Anchorage, AK 99507—10-w, lat. 60°56'29", long. 164°37'41".

Nightmute—K03GD, State of Alaska, 5900 E. Tudor Rd., Anchorage, AK 99507—10-w, lat. 60°29'48", long. 164°43'29".

Nikolai—K09PR, State of Alaska, 5900 E. Tudor Rd., Anchorage, AK 99507—10-w, lat. 63°00'47", long. 154°22'19".

Nikolski—K04LR, State of Alaska, 5900 E. Tudor Rd., Anchorage, AK 99507—lat. 55°56'17", long. 168°52'20".

Ninilchik, Kasilof & Anchor Point—K15AG, State of Alaska, 5900 E. Tudor Rd., Anchorage, AK 99507 (KTUU-TV Ch. 2 Anchorage)—100-w, lat. 60°00'35", long. 151°42'45".

Ninilchik, Kasilof & Anchor Point—K21AM, Alaska Public TV Inc., 2677 Providence Dr., Anchorage, AK 99508 (KAKM Ch. 7 Anchorage)—1000-w, lat. 60°00'35", long. 151°42'45".

Ninilchik, Kasilof & Anchor Point—K27AI, State of Alaska, 5900 E. Tudor Rd., Anchorage, AK 99507 (KTBY Ch. 4 Anchorage)—100-w, lat. 60°00'35", long. 151°42'45".

Ninilchik, Kasilof & Anchor Point—K33AF, State of Alaska, 5900 E. Tudor Rd., Anchorage, AK 99507 (KIMO Ch. 13 Anchorage)—100-w, lat. 60°00'35", long. 151°42'45".

Noatak—K09NG, City of Noatak, Noatak, AK 99761 (KTUU-TV Ch. 2 Anchorage; KAKM Ch. 7 Anchorage; KTVA Ch. 11 Anchorage; KIMO Ch. 13 Anchorage)—10-w, lat. 67°34'03", long. 162°57'58".

Nome—K09OW, State of Alaska, 5900 E. Tudor Rd., Anchorage, AK 99507 (KAKM Ch. 7 Anchorage; KTBY Ch. 4 Anchorage; KIMO Ch. 13 Anchorage; KTUU-TV Ch. 2 Anchorage; KTVA Ch. 11 Anchorage; KYES Ch. 5 Anchorage; KYUK-TV Ch. 4 Bethel; KUAC-TV Ch. 9 Fairbanks)—100-w, lat. 64°30'15", long. 165°23'52".

Noorvik—K04IK, City of Noorvik, Noorvik, AK 99763 (KYUK-TV Ch. 4 Bethel)—10-w, lat. 66°50'18", long. 161°01'56".

North Kenai—K48AC, Alaska Public TV Inc., 2677 Providence Dr., Anchorage, AK 99508 (KAKM Ch. 7 Anchorage)—10-w, lat. 60°16'31", long. 151°18'30".

North Kenai—K55BB, State of Alaska, 5900 E. Tudor Rd., Anchorage, AK 99507 (KTUU-TV Ch. 2 Anchorage)—10-w, lat. 60°46'11", long. 151°09'17".

North Kenai—K58AK, State of Alaska, 5900 E. Tudor Rd., Anchorage, AK 99507 (KTVA Ch. 11 Anchorage)—10-w, lat. 60°46'11", long. 151°09'27".

North Tongass—K12GF, North Tongass TV Inc., Box A-17, Ward Cove, AK 99928 (CFTK-TV Ch. 3 Terrace, BC)—5-w, lat. 55°21'42", long. 131°47'42".

Nulqsut—K04IS, State of Alaska, 5900 E. Tudor Rd., Anchorage, AK 99507 (KYUK-TV Ch. 4 Bethel; KAKM Ch. 7 Anchorage)—10-w, lat. 70°30'00", long. 151°00'00".

Nulato—K04JF, Village of Nulato, Office of Governor-Telecomm, Pouch AC, Juneau, AK 99811 (KTUU-TV Ch. 2 Anchorage; KAKM Ch. 7 Anchorage; KTVA Ch. 11 Anchorage; KIMO Ch. 13 Anchorage)—10-w, lat. 64°43'10", long. 158°06'10".

Nulato—K12KS, Village of Nulato, Office of Governor-Telecomm, Pouch AC, Juneau, AK

AUDIO WEEK

The Authoritative News Service of the
Audio Consumer Electronics Industry

For Information, call 800-771-9202

99811 (AFTV, Ch. 8, King Salmon AFB)—10-w, lat. 64°43'05", long. 158°05'28".

Anchorage)—100-w, lat. 56°48'55", long. 132°57'12".

Old Harbor—K09ND, City of Old Harbor, Old Harbor, AK 99643 (KTUU-TV Ch. 2 Anchorage; KAKM Ch. 7 Anchorage; KTVA Ch. 11 Anchorage; KIMO Ch. 13 Anchorage)—10-w, lat. 57°12'12", long. 153°18'09".

Pilot Point—K09NO, Village of Pilot Point, Office of Governor-Telecom, Pouch AC, Juneau, AK 99811 (KTUU-TV Ch. 2 Anchorage; KAKM Ch. 7 Anchorage; KTVA Ch. 11 Anchorage; KIMO Ch. 13 Anchorage)—10-w, lat. 57°33'53", long. 157°34'30".

Ouzinkie—K02MA, State of Alaska, 5900 E. Tudor Rd., Anchorage, AK 99507—10-w, lat. 57°55'24", long. 152°30'00".

Pilot Station—K13QX, Pilot Station City Council, General Delivery, Pilot Station, AK 99650 (KTUU-TV Ch. 2 Anchorage; KAKM Ch. 7 Anchorage; KTVA Ch. 11 Anchorage; KIMO Ch. 13 Anchorage; KTOO-TV Ch. 3 Juneau; KYUK-TV Ch. 4 Bethel; KUAC-TV Ch. 9 Fairbanks)—10-w, lat. 61°52'24", long. 162°52'34".

Palmer—K09JE, Channel 2 Broadcasting Co., Box 102880, Anchorage, AK 99510 (KTUU-TV Ch. 2 Anchorage; KECI-TV Ch. 13 Missoula, MT)—10-w, lat. 61°36'56", long. 149°01'07".

Pilot Village—See K09MB, Marshall.

***Palmer-Wasilla**—K120W, Fireweed Communications Corp., No. 600, 3700 Woodland Dr., Anchorage, AK 99517-2563—10-w, lat. 61°43'17", long. 149°25'23".

Pipeline Pump Station No. 12—K12KC, Northern Television Inc., Box 102200, Anchorage, AK 99510 (KATN Ch. 2 Fairbanks)—10-w, lat. 61°27'10", long. 145°09'42".

Paxson—K04MQ, State of Alaska, 5900 E. Tudor Rd., Anchorage, AK 99507—10-w, lat. 63°01'54", long. 145°29'35".

Pitkas & St. Mary's—K11MG, Bethel Broadcasting Inc., Box 468, Bethel, AK 99559—1-w, lat. 62°02'27", long. 163°14'24".

Paxson & Paxson Lake—K13KI, Wrangell Mountain TV & Radio Club, Box 327, Gienallen, AK 99588 (KATN Ch. 2 Fairbanks)—1-w, lat. 62°58'07", long. 145°28'17".

Pitkas Point—K04MW, State of Alaska, 5900 E. Tudor Rd., Anchorage, AK 99507—10-w, lat. 62°01'57", long. 163°16'55".

Paxson Lake—See K13KI, Paxson.

Platinum—K05HY, State of Alaska, 5900 E. Tudor Rd., Anchorage, AK 99507—10-w, lat. 59°00'40", long. 161°49'35".

Pedro Bay—K09TS, State of Alaska, 5900 E. Tudor Rd., Anchorage, AK 99507—10-w, lat. 59°47'07", long. 154°46'15".

Platinum—K07NQ, Bethel Broadcasting Inc., Box 468, Bethel, AK 99559—10-w, lat. 58°38'13", long. 162°02'02".

Pelican—K04LB, State of Alaska, 5900 E. Tudor Rd., Anchorage, AK 99507—1-w, lat. 57°57'45", long. 136°13'51".

Point Baker—K04MV, State of Alaska, 5900 E. Tudor Rd., Anchorage, AK 99507—10-w, lat. 56°21'14", long. 133°37'13".

Perryville—K09NK, Village of Perryville, Office of Governor-Telecom, Pouch AC, Juneau, AK 99811 (KTUU-TV Ch. 2 Anchorage; KAKM Ch. 7 Anchorage; KTVA Ch. 11 Anchorage; KIMO Ch. 13 Anchorage)—10-w, lat. 55°54'45", long. 159°08'34".

Point Baker—K09SY, State of Alaska, 5900 E. Tudor Rd., Anchorage, AK 99507—1-w.

Petersburg—K09OU, Narrows Broadcasting Corp., Box 149, Petersburg, AK 99833 (K11QE Skagway)—10-w, lat. 56°48'52", long. 132°57'05".

Point Hope—K04IQ, State of Alaska, 5900 E. Tudor Rd., Anchorage, AK 99507 (KYUK-TV Ch. 4 Bethel; KAKM Ch. 7 Anchorage)—10-w, lat. 68°21'30", long. 160°46'30".

Petersburg—K11QC, Narrows Broadcasting Corp., Box 149, Petersburg, AK 99833 (KAKM Ch. 7 Anchorage; KTVA Ch. 11 Anchorage; KIMO Ch. 13 Anchorage; KTUU-TV Ch. 2 Anchorage; KTOO-TV Ch. 3 Juneau)—5-w, lat. 56°47'28", long. 132°58'20". Rebroadcast by K09OU, Petersburg.

Point Lay—K04IT, State of Alaska, 5900 E. Tudor Rd., Anchorage, AK 99507 (KYUK-TV Ch. 4 Bethel; KAKM Ch. 7 Anchorage)—10-w, lat. 69°46'00", long. 163°04'58".

Petersburg—K15AF, State of Alaska, 5900 E. Tudor Rd., Anchorage, AK 99507 (KTUU-TV Ch. 2 Anchorage; KTVA Ch. 11 Anchorage; KIMO Ch. 13 Anchorage; KAKM Ch. 7 Anchorage; KUAC-TV Ch. 9 Fairbanks; KTOO-TV Ch. 3 Juneau; KYUK-TV Ch. 4 Bethel; KTBY Ch. 4

Port Alice—K13TL, State of Alaska, 5900 E. Tudor Rd., Anchorage, AK 99507—10-w, lat. 55°47'59", long. 133°35'13".

Port Alsworth—K13TU, State of Alaska, 5900 E. Tudor Rd., Anchorage, AK 99507—10-w, lat. 60°12'09", long. 154°19'08".

Port Heiden—K04JT, City of Port Heiden, General Delivery, Port Heiden, AK 99549 (KUAC-TV Ch. 9 Fairbanks; KYUK-TV Ch. 4 Bethel; KTOO-TV Ch. 3 Juneau; KAKM Ch. 7 Anchorage; KIMO Ch. 13 Anchorage; KTVA Ch. 11

Alaska—Translators

- Anchorage; KTUU-TV Ch. 2 Anchorage)—10-w, lat. 56° 54' 47", long. 158° 40' 54".
- Port Moller**—K02LX, State of Alaska, 5900 E. Tudor Rd., Anchorage, AK 99507—10-w, lat. 57° 59' 22", long. 160° 34' 33".
- Port Protection**—K13TV, State of Alaska, 5900 E. Tudor Rd., Anchorage, AK 99507—10-w, lat. 56° 19' 23", long. 133° 36' 44".
- Portage Creek**—K13KY, City of Dillingham, Dillingham, AK 99576—10-w, lat. 58° 53' 46", long. 157° 28' 28".
- Prista**—See K090Q, Wrangell.
- Prudhoe Bay**—See K08IZ, BP Alaska Camp.
- Prudhoe Bay**—See K10JU, Atlantic Richfield Co. Base Camp.
- Quartz Creek**—K13KR, Channel 2 Broadcasting Co.—1-w, lat. 60° 29' 48", long. 149° 49' 30".
- Quinhagak**—K110G, Bethel Broadcasting Inc., Box 468, Bethel, AK 99559—10-w, lat. 59° 44' 52", long. 161° 53' 50".
- Quinhagak**—K13SK, State of Alaska, 5900 E. Tudor Rd., Anchorage, AK 99507—1-w, lat. 59° 44' 53", long. 161° 54' 47".
- ***Railroad City**—K12MC, Bethel Broadcasting Inc., Box 468, Bethel, AK 99559 (KYUK-TV Ch. 4 Bethel)—10-w, lat. 62° 12' 49", long. 159° 46' 22".
- Rampart**—K04LO, State of Alaska, 5900 E. Tudor Rd., Anchorage, AK 99507—1-w, lat. 65° 30' 16", long. 150° 10' 09".
- Red Devil**—K13QW, Red Devil Village Council, General Delivery, Red Devil, AK 99656 (KTUU-TV Ch. 2 Anchorage; KAKM Ch. 7 Anchorage; KTVA Ch. 11 Anchorage; KIMO Ch. 13 Anchorage; KTOO-TV Ch. 3 Juneau; KYUK-TV Ch. 4 Bethel; KUAC-TV Ch. 9 Fairbanks)—10-w, lat. 61° 47' 04", long. 157° 20' 00".
- Richardson Hwy. (areas N & S)**—See K04FQ, Glenallen.
- ***Rowan Bay**—K13TM, State of Alaska, 5900 E. Tudor Rd., Anchorage, AK 99507—10-w, lat. 56° 39' 50", long. 134° 16' 06".
- Ruby**—K09PK, City of Ruby, Box 15, Ruby, AK 99768 (KTUU-TV Ch. 2 Anchorage; KAKM Ch. 7 Anchorage; KTVA Ch. 11 Anchorage; KIMO Ch. 13 Anchorage; KYUK-TV Ch. 4 Bethel; KUAC-TV Ch. 9 Fairbanks; KTOO-TV Ch. 3 Juneau)—10-w, lat. 64° 44' 23", long. 155° 29' 09".
- ***Russian Mission**—K11PY, Russian Mission Village Council, General Delivery, Russian Mission, AK 99657 (KTUU-TV Ch. 2 Anchorage; KAKM Ch. 7 Anchorage; KTVA Ch. 11 Anchorage; KIMO Ch. 13 Anchorage; KYUK-TV Ch. 4 Bethel; KUAC-TV Ch. 9 Fairbanks; KTOO-TV Ch. 3 Juneau)—10-w, lat. 61° 47' 11", long. 161° 19' 11".
- Russian Mission**—See K13MX, Aniak.
- Sand Point**—K04HV, City of Sand Point, Box 16, Sand Point, AK 99661 (KYUK-TV Ch. 4 Bethel)—10-w, lat. 55° 20' 30", long. 160° 30' 00".
- Savoonga**—K09NL, Village of Savoonga, Savoonga, AK 99769 (KTUU-TV Ch. 2 Anchorage; KAKM Ch. 7 Anchorage; KTVA Ch. 11 Anchorage; KIMO Ch. 13 Anchorage)—10-w, lat. 63° 41' 45", long. 170° 28' 45".
- Scammon Bay**—K07SR, State of Alaska, 5900 E. Tudor Rd., Anchorage, AK 99507—10-w, lat. 61° 50' 33", long. 165° 34' 36".
- Selawik**—K02JU, City of Selawik, Box 49, Selawik, AK 99770 (KYUK-TV Ch. 4 Bethel; KIMO Ch. 13 Anchorage; KTVA Ch. 11 Anchorage; KTUU-TV Ch. 2 Anchorage; KAKM Ch. 7 Anchorage)—10-w, lat. 66° 35' 57", long. 160° 00' 00".
- Seldovia**—See K02IB, Homer.
- Seldovia**—See K04JH, Homer.
- Seldovia**—See K07PF, Homer.
- Seldovia**—See K13TR, Homer.
- Seward**—K03FO, City of Seward, Seward, AK 99664 (KTUU-TV Ch. 2 Anchorage; KAKM Ch. 7 Anchorage; KTVA Ch. 11 Anchorage; KIMO Ch. 13 Anchorage; KYUK-TV Ch. 4 Bethel; KUAC-TV Ch. 9 Fairbanks; KTOO-TV Ch. 3 Juneau)—10-w, lat. 60° 06' 18", long. 149° 26' 20".
- Seward**—K07PG, City of Seward, Seward, AK 99664 (KAKM Ch. 7 Anchorage)—10-w, lat. 60° 06' 12", long. 149° 26' 12".
- Seward**—K09DL, Denali Broadcasting Co. Inc., Box 337, Seward, AK 99664 (KTUU-TV Ch. 2 Anchorage)—10-w, lat. 60° 20' 20", long. 149° 18' 06".
- ***Shageluk**—K03FN, Bethel Broadcasting Inc., Box 468, Bethel, AK 99559 (KYUK-TV Ch. 4 Bethel)—10-w, lat. 62° 40' 12", long. 159° 33' 42".
- Shageluk**—K10KH, Village of Shageluk, Shageluk, AK 99665 (KTUU-TV Ch. 2 Anchorage; KAKM Ch. 7 Anchorage; KTVA Ch. 11 Anchorage; KIMO Ch. 13 Anchorage)—10-w, lat. 62° 39' 20", long. 159° 31' 48".
- Shungnak**—K09NH, City of Shungnak, Shungnak, AK 99773 (KTUU-TV Ch. 2 Anchorage; KAKM Ch. 7 Anchorage; KTVA Ch. 11 Anchorage; KIMO Ch. 13 Anchorage)—10-w, lat. 66° 51' 51", long. 146° 40' 38".
- Sitka**—K08KY, Capital Community Broadcasting Inc., 224 4th St., Juneau, AK 99811 (KTOO-TV Ch. 3 Juneau)—10-w, lat. 57° 03' 13", long. 135° 21' 07".
- Sitka**—K15AX, State of Alaska, 5900 E. Tudor Rd., Anchorage, AK 99507 (KAKM Ch. 7 Anchorage; KIMO Ch. 13 Anchorage; KTVA Ch. 4 Anchorage; KTUU-TV Ch. 2 Anchorage; KTVA Ch. 11 Anchorage; KYES Ch. 5 Anchorage; K20AG Anchorage; KYUK-TV Ch. 4 Bethel; KUAC-TV Ch. 9, Fairbanks, KTOO-TV Ch. 3, Juneau)—10-w, lat. 57° 47' 41", long. 152° 23' 28".
- Skagway**—K13QQ, State of Alaska, 5900 E. Tudor Rd., Anchorage, AK 99507—10-w, lat. 59° 27' 13", long. 135° 19' 17".
- Slana**—K04KX, State of Alaska, 5900 E. Tudor Rd., Anchorage, AK 99507 (KTUU-TV Ch. 2 Anchorage; KAKM Ch. 7 Anchorage; KTVA Ch. 11 Anchorage; KIMO Ch. 13 Anchorage; KYUK-TV Ch. 4 Bethel; KUAC-TV Ch. 9 Fairbanks; KTOO-TV Ch. 3 Juneau)—10-w, lat. 62° 42' 27", long. 143° 58' 37". Note: Licensed as LPTV.
- Sleetmute**—K12MD, Sleetmute Village Council, Sleetmute, AK 99668 (KTUU-TV Ch. 2 Anchorage; KAKM Ch. 7 Anchorage; KTVA Ch. 11 Anchorage; KIMO Ch. 13 Anchorage; KYUK-TV Ch. 4 Bethel; KUAC-TV Ch. 9 Fairbanks; KTOO-TV Ch. 3 Juneau)—10-w, lat. 61° 42' 12", long. 157° 10' 00".
- Snow Lake**—See K09TU, Lake Louise.
- Soldotna**—See K06MF, Kenai.
- Soldotna**—See K08LW, Kenai.
- Soldotna**—See K10NC, Kenai.
- Soldotna**—See K12LA, Kenai.
- South Naknek**—See K11KR, Naknek.
- Sparrevohn**—K05IB, State of Alaska, 5900 E. Tudor Rd., Anchorage, AK 99507—10-w, lat. 61° 06' 24", long. 155° 36' 21".
- St. George Island**—K04IE, Community Council of St. George Island, St. George Island, AK 99660 (KYUK-TV Ch. 4 Bethel; KAKM Ch. 7 Anchorage)—10-w, lat. 56° 36' 00", long. 170° 32' 30".
- St. Mary's**—K07RK, City of St. Mary's, Box 163, St. Mary's, AK 99658 (KTUU-TV Ch. 2 Anchorage; KAKM Ch. 7 Anchorage; KTVA Ch. 11 Anchorage; KIMO Ch. 13 Anchorage; KTOO-TV Ch. 3 Juneau; KYUK-TV Ch. 4 Bethel; KUAC-TV Ch. 9 Fairbanks)—10-w, lat. 62° 03' 07", long. 163° 10' 29".
- St. Mary's**—See K11MG, Pitkas.
- St. Michaels**—K02LP, State of Alaska, 5900 E. Tudor Rd., Anchorage, AK 99507—10-w, lat. 63° 28' 43", long. 162° 02' 19".
- St. Paul Island**—K04HM, City of St. Paul Island, St. Paul Island, AK 99660 (KYUK-TV Ch. 4 Bethel)—10-w, lat. 57° 10' 08", long. 170° 16' 58".
- Stebbins**—K04LE, State of Alaska, 5900 E. Tudor Rd., Anchorage, AK 99507—1-w, lat. 63° 31' 10", long. 162° 17' 15".
- Sterling**—See K03FW, Kenai.
- Sterling**—See K06MF, Kenai.
- Sterling Highway from Clam Gulch Store to Ninilchik**—K13MB, State of Alaska, 5900 E. Tudor Rd., Anchorage, AK 99507 (KTVA Ch. 11 Anchorage)—10-w, lat. 60° 12' 53", long. 151° 24' 43".
- Sterling Highway from Clam Gulch Store to Ninilchik**—K56AQ, State of Alaska, 5900 E. Tudor Rd., Anchorage, AK 99507 (KIMO Ch. 13 Anchorage; KTUU-TV Ch. 2 Anchorage)—10-w, lat. 60° 32' 32", long. 151° 18' 30".
- Sterling Highway from Clam Gulch Store to Ninilchik**—K67AU, State of Alaska, 5900 E. Tudor Rd., Anchorage, AK 99507 (KTUU-TV Ch. 2 Anchorage)—10-w, lat. 60° 16' 32", long. 151° 18' 30".
- Stevens Village**—K04NA, State of Alaska, 5900 E. Tudor Rd., Anchorage, AK 99507—lat. 66° 00' 26", long. 149° 05' 38".
- Stony River**—K02JZ, Stony River Traditional Council, General Delivery, Stony River, AK 99557 (KTUU-TV Ch. 2 Anchorage; KAKM Ch. 7 Anchorage; KTVA Ch. 11 Anchorage; KIMO Ch. 13 Anchorage; KYUK-TV Ch. 4 Bethel; KUAC-TV Ch. 9 Fairbanks; KTOO-TV Ch. 3 Juneau)—10-w, lat. 61° 46' 59", long. 156° 35' 17".
- Stony River**—See K10JM, Georgetown.
- Suntrana**—See K13MZ, Healy.
- Sutton**—K30BE, Channel 2 Broadcasting Co., Box 102880, Anchorage, AK 99510—1-w, lat. 61° 44' 16", long. 148° 56' 17".
- Sutton**—K49AU, Alaska Public TV Inc., 2677 Providence Dr., Anchorage, AK 99508 (KAKM Ch. 7 Anchorage)—10-w, lat. 61° 44' 16", long. 148° 56' 17".
- Sutton & Alpine**—K66CF, Northern Television Inc., Box 102200, Anchorage, AK 99510 (KTVA Ch. 11 Anchorage)—1-w, lat. 61° 44' 16", long. 148° 56' 17". Holds CP for change to lat. 61° 37' 18", long. 149° 01' 16".
- Takotna**—K09PN, State of Alaska, 5900 E. Tudor Rd., Anchorage, AK 99507—10-w, lat. 62° 59' 21", long. 156° 03' 42".
- Talkeetna**—K04DO, Northern Television Inc., Box 102200, Anchorage, AK 99510 (KTVA Ch. 11 Anchorage)—1-w, lat. 62° 18' 30", long. 149° 45' 07".
- Talkeetna**—K06KG, Talkeetna Chamber of Commerce, c/o Myra Hales, Box 88, Talkeetna, AK 99676 (KIMO Ch. 13 Anchorage)—10-w, lat. 62° 18' 00", long. 150° 06' 12".
- Talkeetna**—K0900, Channel 2 Broadcasting Co., Box 102880, Anchorage, AK 99510—10-w, lat. 62° 17' 56", long. 150° 06' 25".
- Talkeetna**—K47AG, KAKM Anchorage, 2677 Providence, Anchorage, AK 99504 (KAKM Ch. 7 Anchorage)—1-w, lat. 62° 18' 02", long. 150° 05' 52".
- Tanacross & Tok**—K03ED, Northern Television Inc., Box 102200, Anchorage, AK 99510 (KTVA Ch. 11 Fairbanks)—1-w, lat. 63° 19' 34", long. 143° 30' 07".
- Tanana**—K02KM, City of Tanana, General Delivery, Tanana, AK 99777 (KTUU-TV Ch. 2 Anchorage; KAKM Ch. 7 Anchorage; KTVA Ch. 11 Anchorage; KIMO Ch. 13 Anchorage; KYUK-TV Ch. 4 Bethel; KUAC-TV Ch. 9 Fairbanks; KTOO-TV Ch. 3 Juneau)—10-w, lat. 65° 10' 24", long. 152° 04' 31".

Tanunak—K07SA, State of Alaska, 5900 E. Tudor Rd., Anchorage, AK 99507—1-w, lat. 60° 35' 00", long. 165° 15' 32".

Tatitlek—K09NE, Village of Tatitlek, Tatitlek, AK 99677 (KTUU-TV Ch. 2 Anchorage; KAKM Ch. 7 Anchorage; KTVA Ch. 11 Anchorage; KIMO Ch. 13 Anchorage)—10-w, lat. 60° 51' 51", long. 146° 40' 38".

Tazlina—See K09TU, Lake Louise.

Telida—K11RV, State of Alaska, 5900 E. Tudor Rd., Anchorage, AK 99507—10-w, lat. 63° 23' 03", long. 153° 16' 34".

Teller—K04LW, State of Alaska, 5900 E. Tudor Rd., Anchorage, AK 99507—1-w, lat. 65° 15' 55", long. 166° 21' 50".

Tenakee Springs—K10KG, City of Tenakee Springs, Tenakee Springs, AK 99841 (KTUU-TV Ch. 2 Anchorage; KAKM Ch. 7 Anchorage; KTVA Ch. 11 Anchorage; KIMO Ch. 13 Anchorage)—10-w, lat. 57° 46' 51", long. 135° 13' 11".

Tetlin—K07SP, State of Alaska, 5900 E. Tudor Rd., Anchorage, AK 99507—10-w, lat. 63° 08' 14", long. 142° 31' 28".

Thorne Bay—K09HO, Ketchikan Pulp Co., Ketchikan, AK 99901 (CFTK-TV Ch. 3 Terrace, BC)—1-w, lat. 55° 34' 05", long. 132° 21' 40".

***Thorne Bay**—K11RC, State of Alaska, 5900 E. Tudor Rd., Anchorage, AK 99507—10-w, lat. 55° 41' 08", long. 132° 31' 42".

Togiak—K03FL, City of Togiak, Box 99, Togiak, AK 99678 (KTUU-TV Ch. 2 Anchorage; KAKM Ch. 7 Anchorage; KTVA Ch. 11 Anchorage; KIMO Ch. 13 Anchorage; KYUK-TV Ch. 4 Bethel; KUAC-TV Ch. 9 Fairbanks)—10-w, lat. 59° 03' 43", long. 160° 22' 33".

Togiak—K09QU, State of Alaska, 5900 E. Tudor Rd., Anchorage, AK 99507—lat. 59° 03' 42", long. 100° 22' 31".

Tok—See K03ED, Tanacross.

Tok Junction—K07NC, Tok Community TV Inc., Box 82, Tok Junction, AK 99780 (KUAC-TV Ch. 9 Fairbanks)—1-w, lat. 63° 19' 38", long. 142° 59' 48". Note: Licensed as LPVT.

Toksook Bay—K04LV, State of Alaska, 5900 E. Tudor Rd., Anchorage, AK 99507—1-w, lat. 60° 31' 53", long. 165° 06' 19".

Tolsona & Glenn Hwy. (E & W of)—K07IN, Wrangell Mountain TV & Radio Club, Box 327, Glenallen, AK 99588 (KATN Ch. 2 Fairbanks)—1-w, lat. 62° 06' 14", long. 146° 10' 12".

Trapper Creek—K16AF, State of Alaska, 5900 E. Tudor Rd., Anchorage, AK 99507—100-w, lat. 62° 19' 05", long. 150° 19' 00".

Tuluksak—K08ID, Bethel Broadcasting Inc., Box 468, Bethel, AK 99559—1-w, lat. 61° 06' 08", long. 160° 57' 30".

Tuluksak—K11RE, State of Alaska, 5900 E. Tudor Rd., Anchorage, AK 99507—10-w, lat. 61° 06' 08", long. 160° 57' 30".

Tuntutuliak—See K07LR, Eek.

Tuntutuliak—K13TC, State of Alaska, 5900 E. Tudor Rd., Anchorage, AK 99507—10-w, lat. 60° 20' 38", long. 162° 39' 50".

Tununak—K02JB, Bethel Broadcasting Inc., Box 468, Bethel, AK 99559—10-w, lat. 60° 35' 38", long. 165° 14' 03".

***Tyee**—K13UH, State of Alaska, 5900 E. Tudor Rd., Anchorage, AK 99507—10-w, lat. 55° 13' 15", long. 131° 28' 52".

Unalakleet—K04JW, City of Unalakleet, Box 28, Unalakleet, AK 99684 (KTUU-TV Ch. 2 Anchorage; KAKM Ch. 7 Anchorage; KTVA Ch. 11 Anchorage; KIMO Ch. 13 Anchorage; KYUK-TV Ch. 4 Bethel; KUAC-TV Ch. 9 Fairbanks)—10-w, lat. 63° 52' 38", long. 160° 47' 15".

Unalaska & Dutch Harbor—K02HO, State of Alaska, 5900 E. Tudor Rd., Anchorage, AK 99507—10-w, lat. 53° 52' 36", long. 166° 32' 20".

Upper Kenai River area—See K04DS, Cooper Landing.

Usibelli—See K06LA, Healy.

Usibelli—See K13MZ, Healy.

***Valdez**—K02HT, City of Valdez, Box 506, Valdez, AK 99686 (KTUU-TV Ch. 2 Anchorage)—10-w, lat. 61° 09' 30", long. 146° 19' 15".

Valdez—K09OT, State of Alaska, 5900 E. Tudor Rd., Anchorage, AK 99507—100-w, lat. 61° 08' 12", long. 146° 20' 15".

***Valdez**—K11MA, City of Valdez, Box 506, Valdez, AK 99686 (KIMO Ch. 13 Anchorage)—10-w, lat. 60° 51' 33", long. 147° 08' 40".

***Valdez**—K13MS, City of Valdez, Box 506, Valdez, AK 99686 (KIMO Ch. 13 Anchorage)—10-w, lat. 61° 09' 30", long. 146° 19' 15".

Venetie—K02KE, Venetie Village Council, Venetie, AK 99781 (KTUU-TV Ch. 2 Anchorage; KAKM Ch. 7 Anchorage; KTVA Ch. 11 Anchorage; KIMO Ch. 13 Anchorage; KYUK-TV Ch. 4 Bethel; KUAC-TV Ch. 9 Fairbanks; KTOO-TV Ch. 3 Juneau)—10-w, lat. 67° 01' 05", long. 146° 25' 14".

Wainwright—K04IR, State of Alaska, 5900 E. Tudor Rd., Anchorage, AK 99507 (KYUK-TV Ch. 4 Bethel; KAKM Ch. 7 Anchorage)—10-w, lat. 70° 37' 55", long. 160° 01' 00".

Wales—K04MN, State of Alaska, 5900 E. Tudor Rd., Anchorage, AK 99507—10-w, lat. 65° 36' 48", long. 168° 05' 22".

Whales Pass—K11RB, State of Alaska, 5900 E. Tudor Rd., Anchorage, AK 99507—10-w, lat. 56° 06' 13", long. 133° 06' 40".

White Bear—K07PT, Bethel Broadcasting Inc., Box 468, Bethel, AK 99559—1-w, lat. 61° 10' 17", long. 159° 45' 55".

White Mountain—K13TD, State of Alaska, 5900 E. Tudor Rd., Anchorage, AK 99507—10-w, lat. 64° 41' 06", long. 163° 24' 40".

Whittier—K02IM, Whittier Historical & Fine Arts Museum, Alaska Public Broadcasting Com-

mission, 308 G St., Anchorage, AK 99501 (KAKM Ch. 7 Anchorage; KYUK-TV Ch. 4 Bethel)—10-w, lat. 60° 46' 15", long. 148° 41' 20".

Wildwood (S & N rural areas)—K13GQ, Northern Television Inc., Box 102200, Anchorage, AK 99510 (KTVA Ch. 11 Anchorage)—1-w, lat. 60° 35' 12", long. 151° 18' 30".

Wiseman—K13TA, State of Alaska, 5900 E. Tudor Rd., Anchorage, AK 99507—10-w, lat. 67° 24' 40", long. 150° 06' 32".

Womens Bay—K07ST, State of Alaska, 5900 E. Tudor Rd., Anchorage, AK 99507—10-w, lat. 57° 43' 23", long. 152° 31' 08".

Wood River—See K02GU, Dillingham.

Wrangell—K15AJ, State of Alaska, 5900 E. Tudor Rd., Anchorage, AK 99507—100-w, lat. 56° 27' 14", long. 132° 22' 54".

Wrangell—K21AF, State of Alaska, 5900 E. Tudor Rd., Anchorage, AK 99507—100-w, lat. 56° 27' 14", long. 132° 22' 54".

Wrangell & Prista—K09OQ, Capital Community Broadcasting Inc., 224 4th St., Juneau, AK 99811 (KTUU-TV Ch. 2 Anchorage; KAKM Ch. 7 Anchorage; KTVA Ch. 11 Anchorage; KIMO Ch. 13 Anchorage; KTOO-TV Ch. 3 Juneau)—10-w, lat. 56° 27' 14", long. 132° 22' 54".

Yakutat—K02ID, Yakutat City School District, Alaska Educational Broadcasting Comm., 308 G St., Anchorage, AK 99501 (KYUK-TV Ch. 4 Bethel)—10-w, lat. 59° 32' 39", long. 139° 43' 32".

Arizona

Alpine—K06DZ, Alpine Community TV, Box 654, Alpine, AZ 85920 (KOLO-TV Ch. 13 Tucson)—1-w, lat. 33° 49' 55", long. 109° 09' 48".

Alpine—K07IQ, Alpine Community TV, Box 654, Alpine, AZ 85920 (KGUN Ch. 9 Tucson)—1-w, lat. 33° 49' 55", long. 109° 09' 48".

Alpine—K11JS, Alpine Community TV, Box 654, Alpine, AZ 85920 (KVOA Ch. 4 Tucson)—1-w, lat. 33° 49' 55", long. 109° 09' 48".

Artesia—See K57CU, Duncan.

Artesia—See K65CM, Duncan.

Artesia—See K67CP, Duncan.

Artesia—See K69DG, Duncan.

Ash Fork—See K60ED, Williams.

Ash Fork—See K66AM, Grand Canyon.

Ash Fork—See K70BO, Grand Canyon.

Ash Fork—See K72BI, Grand Canyon.

Ash Fork, Grand Canyon & Parks—K47GM, Arizona Board of Regents for Arizona State U., c/o KAET, Arizona State U., Box 871405, Tempe, AZ 85281 (KAET Ch. 8 Phoenix)—50-w, lat. 35° 15' 00", long. 112° 13' 03". Holds CP for

change to 100-w, lat. 35° 12' 01", long. 112° 12' 17".

Bagdad—See K51AM, Sycamore Mobile Home Park.

Bagdad—See K53AS, Sycamore Mobile Home Park.

Bagdad—See K55CO, Sycamore Mobile Home Park.

Bagdad—See K57CA, Sycamore Mobile Home Park.

Bagdad—See K59CA, Sycamore Mobile Home Park.

Bagdad—K61BV, Cyprus Bagdad Copper Co., Box 245, Bagdad, AZ 86321 (KTVK Ch. 3 Phoenix)—1-w, lat. 34° 34' 46", long. 113° 09' 44".

Bagdad—K63BT, Cyprus Bagdad Copper Co., Box 245, Bagdad, AZ 86321 (KPHO-TV Ch. 5 Phoenix)—1-w, lat. 34° 34' 46", long. 113° 09' 44".

Bagdad—K65CD, Cyprus Bagdad Copper Co., Box 245, Bagdad, AZ 86321 (KAET Ch. 8 Phoenix)—1-w, lat. 34° 34' 46", long. 113° 09' 44".

Bagdad—K67CG, Cyprus Bagdad Copper Co., Box 245, Bagdad, AZ 86321 (KSAZ-TV Ch. 10 Phoenix)—1-w, lat. 34° 34' 46", long. 113° 09' 44".

Bagdad—K69CY, Cyprus Bagdad Copper Co., Box 245, Bagdad, AZ 86321 (KPNX Ch. 12 Phoenix-Mesa)—1-w, lat. 34° 34' 46", long. 113° 09' 44".

Big Park area & Sedona—K20FH, Bell Rock TV Club Inc., Box 20101, Sedona, AZ 86341 (KUTP Ch. 45 Phoenix)—10-w, lat. 34° 46' 28", long. 111° 45' 43".

Big Park area & Sedona—K22FB, Bell Rock TV Club Inc., Box 20101, Sedona, AZ 86341 (KNDV-TV Ch. 15 Phoenix)—10-w, lat. 34° 46' 28", long. 111° 45' 43".

Big Park Valley area, Jacks Canyon, Oak Creek & Valley Vista Estates—K45AE, Bell Rock TV Club Inc., Box 1805, Sedona, AZ 86336 (KPNX Ch. 12 Phoenix-Mesa)—10-w, lat. 34° 46' 28", long. 111° 45' 43".

Big Park Valley area, Jacks Canyon, Oak Creek & Valley Vista Estates—K47AA, Bell Rock TV Club Inc., Box 1805, Sedona, AZ 86336 (KTVK Ch. 3 Phoenix)—10-w, lat. 34° 46' 28", long. 111° 45' 43".

Big Park Valley area, Jacks Canyon, Oak Creek & Valley Vista Estates—K49AE, Bell Rock TV Club Inc., Box 1805, Sedona, AZ 86336 (KPHO-TV Ch. 5 Phoenix)—10-w, lat. 34° 46' 28", long. 111° 45' 43".

Big Park Valley area, Jacks Canyon, Oak Creek & Valley Vista Estates—K51AG, Bell Rock TV Club Inc., Box 1805, Sedona, AZ 86336 (KAET Ch. 8 Phoenix)—10-w, lat. 34° 46' 28", long. 111° 45' 43".

Arizona—Translators

- Big Park Valley area, Jacks Canyon, Oak Creek & Valley Vista Estates—K53AI**, Bell Rock TV Club Inc., Box 1805, Sedona, AZ 86336 (KSAZ-TV Ch. 10 Phoenix)—10-w, lat. 34° 46' 28", long. 111° 45' 43".
- Big Sandy Valley—K27DA**, Mohave County Board of Supervisors, Box 7000, Kingman, AZ 86402-7000 (KTVK Ch. 3 Phoenix)—lat. 35° 06' 37", long. 113° 52' 55".
- Bisbee—See K57BD**, Tucson.
- Bouse—K04JC**, Bouse Booster Club Inc., Box 236, Bouse, AZ 85323 (KSAZ-TV Ch. 10 Phoenix)—1-w, lat. 33° 56' 10", long. 114° 03' 42".
- Bouse—K07LD**, Bouse Booster Club Inc., Box 236, Bouse, AZ 85323 (KTVK Ch. 3 Phoenix)—1-w, lat. 33° 56' 10", long. 114° 03' 42".
- Bouse—K110B**, Bouse Booster Club Inc., Box 236, Bouse, AZ 85323 (KPHO-TV Ch. 5 Phoenix)—1-w, lat. 33° 56' 10", long. 114° 03' 42".
- Bullhead City—K02HR**, Mohave County Board of Supervisors, Box 7000, Kingman, AZ 86402-7000 (KAET Ch. 8 Phoenix)—10-w, lat. 35° 12' 46", long. 114° 33' 18".
- Bullhead City—K04GT**, Mohave County Board of Supervisors, Box 7000, Kingman, AZ 86402-7000 (KTVK Ch. 3 Phoenix)—10-w, lat. 35° 12' 46", long. 114° 33' 18".
- Bullhead City—K09KG**, Mohave County Board of Supervisors, Box 7000, Kingman, AZ 86402-7000 (KPNX Ch. 12 Phoenix-Mesa)—10-w, lat. 35° 12' 46", long. 114° 33' 18".
- Bullhead City—K11LX**, Mohave County Board of Supervisors, Box 7000, Kingman, AZ 86402-7000 (KPHO-TV Ch. 5 Phoenix)—10-w, lat. 35° 12' 46", long. 114° 33' 18".
- Bullhead City—K120F**, Mohave County Board of Supervisors, Box 7000, Kingman, AZ 86402-7000 (KVVU-TV Ch. 5 Henderson-Las Vegas, NV)—10-w, lat. 35° 12' 46", long. 114° 33' 18".
- Bullhead City—K13LA**, Mohave County Board of Supervisors, Box 7000, Kingman, AZ 86402-7000 (KSAZ-TV Ch. 10 Phoenix)—10-w, lat. 35° 12' 46", long. 114° 33' 18".
- Bullhead City—K18CB**, United Television Inc., Suite 340, 8501 Wilshire Blvd., Beverly Hills, CA 90211 (KUTP Ch. 45 Phoenix)—100-w, lat. 35° 14' 50", long. 114° 44' 35".
- Bullhead City—See K19BR**, Needles, CA.
- Bullhead City—K43GA**, KUSK Inc., 3211 Tower Rd., Prescott, AZ 85031 (KUSK Ch. 7 Prescott-Phoenix)—100-w, lat. 35° 02' 09", long. 114° 22' 14". Note: Licensed as LPTV.
- Bullhead City—K58DU**, Mohave County Board of Supervisors, Box 7000, Kingman, AZ 86402-7000—lat. 35° 02' 09", long. 114° 22' 14".
- Bullhead City, AZ & Laughlin, NV—K59EX**, Journal Broadcast Group Inc., 3355 S. Valley-view Blvd., Las Vegas, NV 89102 (KTNV Ch. 13 Las Vegas, NV)—lat. 35° 14' 58", long. 114° 44' 34".
- Cactus—See K57CU**, Duncan.
- Cactus—See K65CM**, Duncan.
- Cactus—See K67CP**, Duncan.
- Cactus—See K69DG**, Duncan.
- Camp Verde—See K11MI**, Verde Valley.
- Camp Verde—See K57DC**, Verde Valley.
- Camp Verde—See K59BP**, Verde Valley.
- Camp Verde—See K61BG**, Verde Valley.
- Camp Verde—See K63BG**, Verde Valley.
- Camp Verde—See K65BK**, Verde Valley.
- Camp Verde, Cornville, Rimrock & Verde Valley—K07BT**, Verde Valley TV Club Committee, Box 186, Camp Verde, AZ 86322 (KTVK Ch. 3 Phoenix)—1-w, lat. 34° 28' 13", long. 111° 52' 21".
- Camp Verde, Cornville, Rimrock & Verde Valley—K09MD**, Verde Valley TV Club Committee, Box 186, Camp Verde, AZ 86322 (KPHO-TV Ch. 5 Phoenix)—1-w, lat. 34° 28' 13", long. 111° 52' 21".
- Cane Beds—See K07SC**, Hildale, UT.
- Cane Beds—See K09SU**, Hildale, UT.
- Cane Beds—See K11QQ**, Hildale, UT.
- Cane Beds—See K13SR**, Hildale, UT.
- Carrizo—K02PE**, TV Board of Carrizo, c/o George Hess, Box 700, Carrizo, AZ 85941 (KTVK Ch. 3 Phoenix)—1-w, lat. 33° 59' 45", long. 110° 16' 38".
- Carrizo—K07WL**, TV Board of Carrizo, c/o George Hess, Box 700, Carrizo, AZ 85941 (KPHO-TV Ch. 5 Phoenix)—1-w, lat. 33° 59' 45", long. 110° 16' 38".
- *Carrizo—K09WV**, TV Board of Carrizo, Box 700, Carrizo, AZ 85941 (KAET Ch. 8 Phoenix)—1-w, lat. 33° 59' 45", long. 110° 16' 38".
- Carrizo—K11UC**, TV Board of Carrizo, c/o George Hess, Box 700, Carrizo, AZ 85941 (KSAZ-TV Ch. 10 Phoenix)—1-w, lat. 33° 59' 45", long. 110° 16' 38".
- Carrizo—K13XA**, TV Board of Carrizo, Box 700, Carrizo, AZ 85941 (KPNX Ch. 12 Phoenix-Mesa)—1-w, lat. 33° 59' 45", long. 110° 16' 38".
- Casa Grande—K43CO**, William L. Olson, Suite 420, 7850 E. Camelback Rd, Scottsdale, AZ 85251 (KUSK Ch. 7 Prescott-Phoenix)—lat. 33° 00' 05", long. 111° 40' 29".
- Casas Adobes—K02BW**, Lee Enterprises Inc., 130 E. 2nd St., Davenport, IA 52801 (KGUN Ch. 9 Tucson)—100-w, lat. 32° 12' 53", long. 111° 00' 20". Sale pending to Emmis Broadcasting Corp., BALTTV-20000517ADG.
- Casas Adobes—K07DA**, Raycom America Inc., RSA Tower, 20th Floor, 201 Monroe St., Montgomery, AL 36104 (KOLD-TV Ch. 13 Tucson)—10-w, lat. 32° 14' 22", long. 110° 58' 13". Holds CP for change to lat. 32° 14' 56", long. 111° 06' 59".
- Casas Adobes—K64BV**, KVOA Communications Inc., 134 Columbus St., Charleston, SC 29403 (KVOA-TV Ch. 4 Tucson)—632-w, lat. 32° 12' 53", long. 111° 00' 20".
- *Cedar Creek—K02PA**, TV Board of Cedar Creek, Box 700, Whiteriver, AZ 85941 (KTVK Ch. 3 Phoenix)—1-w, lat. 33° 52' 33", long. 110° 11' 12".
- Cedar Creek—K07WI**, TV Board of Cedar Creek, c/o George Hess, Box 700, Whiteriver, AZ 85941 (KPHO-TV Ch. 5 Phoenix)—1-w, lat. 33° 52' 33", long. 110° 11' 12".
- Cedar Creek—K11UA**, TV Board of Cedar Creek, Box 700, Whiteriver, AZ 85941 (KSAZ-TV Ch. 10 Phoenix)—1-w, lat. 33° 52' 33", long. 110° 11' 12".
- *Cedar Creek—K13XB**, TV Board of Cedar Creek, Box 700, Whiteriver, AZ 85941 (KPNX Ch. 12 Phoenix-Mesa)—1-w, lat. 33° 52' 33", long. 110° 11' 12".
- Central—See K57CU**, Duncan.
- Central—See K65CM**, Duncan.
- Central—See K67CP**, Duncan.
- Central—See K69DG**, Duncan.
- Chambers—See K07JR**, Sanders.
- Chambers—See K13KT**, Sanders.
- *Chambers, Lupton, Navajo & Sanders—K110Z**, Puerto Valley TV Assn. Inc., Box 159, Chambers, AZ 86502 (KOAT-TV Ch. 7 Albuquerque, NM)—10-w, lat. 35° 07' 24", long. 109° 11' 55".
- Chinle—K08HQ**, KOB-TV LLC, 3915 University Ave., St. Paul, MN 55114 (KOB-TV Ch. 4 Albuquerque, NM)—10-w, lat. 36° 09' 20", long. 109° 35' 46".
- Chinle—K10IN**, Hearst-Argyle Properties Inc., 3801 Carlisle Blvd. NE, Albuquerque, NM 87107 (KOAT-TV Ch. 7 Albuquerque, NM)—10-w, lat. 36° 09' 20", long. 109° 35' 46". Sale pending to KOAT Hearst-Argyle Television Inc., BALTT-990430HJ.
- Chinle—K13VW**, New Mexico Broadcasting Co. Inc., 130 E. 2nd St., Davenport, IA 52801 (KRQE Ch. 13 Albuquerque, NM KREZ-TV Ch. 6 Durango, CO)—10-w, lat. 36° 09' 20", long. 109° 35' 46". Sale pending to Emmis Broadcasting Corp. (BALTTV-20000517AAT).
- Chinle—K51AV**, Navajo Nation, Box 2569, Window Rock, AZ 86515 (K40AP Ch. 40 Tsaile)—100-w, lat. 36° 21' 15", long. 109° 49' 45".
- Chinle—See K61GB**, Shiprock, NM.
- Chino Valley—See K55DB**, Prescott.
- Chloride—K42CO**, Mohave County Board of Supervisors, Box 7000, Kingman, AZ 86402-7000 (KVBC Ch. 3 Las Vegas, NV)—10-w, lat. 35° 23' 49", long. 114° 10' 16".
- Chloride—K49EU**, Mohave County Board of Supervisors, Box 7000, 809 E. Beale St., Kingman, AZ 86402-7000 (KTVK Ch. 3 Phoenix)—10-w, lat. 35° 23' 49", long. 114° 10' 16".
- Chloride—K54DE**, Mohave County Board of Supervisors, Box 7000, Kingman, AZ 86402-7000 (KLAS-TV Ch. 8 Las Vegas, NV)—10-w, lat. 35° 23' 49", long. 114° 10' 16".
- Cibique—K02PF**, TV Board of Cibique, Box 700, Whiteriver, AZ 85941—1-w, lat. 34° 02' 54", long. 110° 29' 37".
- Cibique—K07WK**, TV Board of Cibique, c/o George Hess, Box 700, Whiteriver, AZ 85941 (KPHO-TV Ch. 5 Phoenix)—1-w, lat. 34° 02' 54", long. 110° 29' 37".
- Cibique—K11UB**, TV Board of Cibique, c/o George Hess, Box 700, Whiteriver, AZ 85941 (KSAZ-TV Ch. 10 Phoenix)—1-w, lat. 34° 02' 54", long. 110° 29' 37".
- *Cibique—K13XE**, TV Board of Cibique, c/o George Hess, Box 700, Whiteriver, AZ 85941—1-w, lat. 34° 02' 54", long. 110° 29' 37".
- Clarkdale—See K38AI**, Cottonwood.
- Clarkdale—See K40AD**, Cottonwood.
- Clarkdale—See K42AC**, Cottonwood.
- Clay Springs—See K03FB**, Snowflake.
- Clay Springs—See K05GB**, Snowflake.
- Clay Springs—See K070J**, Snowflake.
- Clay Springs—See K11NR**, Snowflake.
- Colorado City—K27EJ**, Mohave County Board of Supervisors, Box 7000, Kingman, AZ 86402-7000 (KTVK Ch. 3 Phoenix)—100-w, lat. 36° 54' 11", long. 113° 01' 58".
- Cornville—See K07BT**, Camp Verde.
- Cornville—See K09MD**, Camp Verde.
- Cornville—See K11MI**, Verde Valley.
- Cornville—See K38AI**, Cottonwood.
- Cornville—See K40AD**, Cottonwood.
- Cornville—See K42AC**, Cottonwood.
- Cornville—See K57DC**, Verde Valley.
- Cornville—See K59BP**, Verde Valley.
- Cornville—See K61BG**, Verde Valley.
- Cornville—See K63BG**, Verde Valley.
- Cornville—See K65BK**, Verde Valley.
- Cottonwood—K16BP**, United Television Inc., Suite 340, 8501 Wilshire Blvd., Beverly Hills, CA 90211 (KUTP Ch. 45 Phoenix)—1000-w, lat. 34° 42' 17", long. 112° 06' 55". Holds CP

The Authoritative Weekly News Service Covering
Federal, State and Local Cable Activities and Trends

**WARREN'S CABLE REGULATION
MONITOR**

For Information, call 800-771-9202

- for change to lat. 34° 41' 14", long. 112° 07' 55". BMPTT-89020310.
- Cottonwood**—See K36AE, Clarkdale.
- Cottonwood**—K44CN, Scripps Howard Inc., 4625 S. 33rd Place, Phoenix, AZ 85040 (KNXV-TV Ch. 15 Phoenix)—1000-w, lat. 34° 41' 12", long. 112° 07' 00". Note: Licensed as LPTV.
- Cottonwood**—K46CA, Yavapai College, 1100 E. Sheldon St., Prescott, AZ 86301—85-w, lat. 34° 41' 12", long. 112° 07' 00". Note: Licensed as LPTV.
- Cottonwood**—K58AV, Trinity Broadcasting Network Inc., 2442 Michelle Dr., Tustin CA 92780 (KPAZ-TV Ch. 21 Phoenix)—100-w, lat. 34° 42' 00", long. 112° 07' 06". Holds CP for change to lat. 34° 42' 04", long. 112° 04' 06".
- Cottonwood, Clarkdale & Cornville**—K38AI, Belo TV Inc., 400 S. Record St., Dallas, TX 75202 (KTVK Ch. 3 Phoenix)—1000-w, lat. 34° 41' 12", long. 112° 06' 59".
- Cottonwood, Clarkdale & Cornville**—K40AD, Meredith Corp., Box 20100, 4016 N. Black Canyon Hwy., Phoenix, AZ 85017 (KPHO-TV Ch. 5 Phoenix)—1000-w, lat. 34° 41' 12", long. 112° 06' 59".
- Cottonwood, Clarkdale, Cornville & Prescott Valley**—K42AC, Arizona Board of Regents, c/o KAET, Arizona State U., Tempe, AZ 85281 (KAET Ch. 8 Phoenix)—1000-w, lat. 34° 41' 12", long. 112° 06' 59".
- *Cottonwood & Prescott**—K34EE, Belo TV Inc., 400 S. Record St., Dallas, TX 75202 (KMOH-TV Ch. 6 Kingman)—27-w, lat. 34° 41' 11", long. 112° 06' 58".
- Cross Canyon**—K57EF, Ganado Community TV Club, Box 614, Ganado, AZ (KRQE Ch. 13 Albuquerque, NM)—1-w, lat. 35° 45' 46", long. 109° 10' 12".
- Davis Dam**—See K19BR, Needles, CA.
- Deer Lodge**—See K07DO, Seligman.
- Deer Lodge**—See K09IO, Seligman.
- Deer Lodge**—See K11IT, Seligman.
- Deer Lodge**—See K13HJ, Seligman.
- Dolan Springs**—K35EI, Mohave County Board of Supervisors, Box 7000, Kingman, AZ 86402-7000 (KPNX Ch. 12 Phoenix-Mesa)—100-w, lat. 35° 35' 42", long. 114° 14' 46".
- *Dolan Springs**—K41BZ, Mohave County Board of Supervisors, Box 7000, Kingman, AZ 86402-7000 (KPNX Ch. 12 Phoenix-Mesa)—100-w, lat. 35° 35' 42", long. 114° 14' 46".
- *Dolan Springs**—K62CH, Mohave County Board of Supervisors, Box 7000, Kingman, AZ 86402-7000 (KTVK Ch. 3 Phoenix; KPHO-TV Ch. 5 Phoenix)—1000-w, lat. 35° 35' 42", long. 114° 14' 46".
- Dolan Springs**—K80CT, Mohave County Board of Supervisors, Box 7000, Kingman, AZ 86402-7000 (KPNX Ch. 12 Phoenix-Mesa)—20-w, lat. 35° 23' 27", long. 114° 22' 03".
- Doney Park area**—K77BJ, Mount Elden Rural TV Inc., El Paso Natural Gas Co., Box 1492, El Paso, TX 79999 (KPHO-TV Ch. 5 Phoenix)—10-w, lat. 35° 14' 27", long. 111° 35' 48".
- *Douglas**—K28EY, Apogee Television Tucson LLC, Suite 100, 15455 Hallmark Dr., Lake Oswego, OR 97035 (KHRR Ch. 40 Tucson)—100-w, lat. 31° 28' 50", long. 109° 57' 20".
- Duncan**—See K02FV, York.
- Duncan**—See K07IR, York.
- Duncan**—See K11JJ, York.
- Duncan**—K20GG, Arizona Board of Regents, U. of Arizona, Modern Languages Bldg., Tucson, AZ 85721 (KUAT-TV Ch. 6 Tucson)—100-w, lat. 32° 53' 14", long. 109° 18' 49".
- Duncan**—K43CN, Southern Greenlee County TV Assn. Inc., 222 N. Hwy. 75, Duncan, AZ 85534 (KVOA Ch. 4 Tucson)—lat. 32° 53' 14", long. 109° 18' 49".
- Duncan**—K47DA, Southern Greenlee County TV Assn. Inc., 222 N. Hwy. 75, Duncan, AZ 85534 (KTVK Ch. 3 Phoenix)—930-w, lat. 32° 53' 14", long. 109° 18' 49". Requests assignment of license to Telemundo of Northern CA License Corp.
- Duncan**—K49CH, Southern Greenlee County TV Assn. Inc., 222 N. Hwy. 75, Duncan, AZ 85534 (KNXV-TV Ch. 15 Phoenix)—930-w, lat. 32° 53' 14", long. 109° 18' 49".
- Duncan**—K51DG, Southern Greenlee County TV Assn. Inc., 222 N. Hwy. 75, Duncan, AZ 85534—lat. 32° 53' 14", long. 109° 18' 49".
- Duncan**—K53DL, Southern Greenlee County TV Assn. Inc., 222 N. Hwy. 75, Duncan, AZ 85534 (KPHO-TV Ch. 5 Phoenix)—500-w, lat. 32° 53' 14", long. 109° 18' 49".
- Duncan, Franklin, Loma Linda, Sheldon, Verde Lee & York, AZ & Virden, NM (azimuth 1); Artesia, Cactus, Central, Lone Star, Safford, San Jose, Solomon, Thatcher, & Pima (azimuth 2)**—K57CU, Southern Greenlee County TV Assn. Inc., 222 N. Hwy. 75, Duncan, AZ 85534 (KPHO-TV Ch. 5 Phoenix)—50-w, lat. 32° 53' 14", long. 109° 18' 49".
- Duncan, Franklin, Loma Linda, Sheldon, Verde Lee & York, AZ & Virden, NM (azimuth 1); Artesia, Cactus, Central, Lone Star, Safford, San Jose, Solomon, Thatcher & Pima (azimuth 2)**—K65CM, Southern Greenlee County TV Assn. Inc., 222 N. Hwy. 75, Duncan, AZ 85534 (KUTP Ch. 45 Phoenix)—lat. 32° 53' 14", long. 109° 18' 49".
- Duncan, Franklin, Loma Linda, Sheldon, Verde Lee & York, AZ & Virden, NM (azimuth 1); Artesia, Cactus, Central, Lone Star, Safford, San Jose, Solomon, Thatcher & Pima (azimuth 2)**—K67CP, Southern Greenlee County TV Assn. Inc., 222 N. Hwy. 75, Duncan, AZ 85534 (KTVK Ch. 3 Phoenix)—lat. 32° 53' 14", long. 109° 18' 49".
- Duncan, Franklin, Loma Linda, Sheldon, Verde Lee & York, AZ & Virden, NM (azimuth 1); Artesia, Cactus, Central, Lone Star, Safford, San Jose, Solomon, Thatcher & Pima (azimuth 2)**—K67CG, Southern Greenlee County TV Assn. Inc., 222 N. Hwy. 75, Duncan, AZ 85534 (KTVK Ch. 3 Phoenix)—lat. 32° 53' 14", long. 109° 18' 49".
- Duncan, Franklin, Loma Linda, Sheldon, Verde Lee & York, AZ & Virden, NM (azimuth 1); Artesia, Cactus, Central, Lone Star, Safford, San Jose, Solomon, Thatcher & Pima (azimuth 2)**—K69DG, Southern Greenlee County TV Assn. Inc., 222 N. Hwy. 75, Duncan, AZ 85534 (KOLD-TV Ch. 13 Tucson)—lat. 32° 53' 14", long. 109° 18' 49".
- East Flagstaff**—K39FC, KSAZ License Inc., Suite 1100 W, 3200 Windy Hill Rd., Marietta, GA 30067 (KSAZ-TV Ch. 10 Phoenix)—100-w, lat. 35° 14' 26", long. 111° 35' 48".
- El Paso Gas Co. Navajo Compressor Station**—K53AQ, Regents of U. of New Mexico and Board of Education of the City of Albuquerque, 1130 University Blvd. NE, Albuquerque, NM 87102 (KNME-TV Ch. 5 Albuquerque, NM)—10-w, lat. 35° 40' 15", long. 109° 12' 03".
- *Flagstaff**—K14KK, Arizona Board of Regents, c/o KAET, Arizona State U., Box 871405, Tempe, AZ 85281 (KAET Ch. 8 Phoenix)—100-w, lat. 35° 14' 28", long. 111° 36' 35". Holds CP for change to lat. 35° 14' 26", long. 111° 35' 48".
- Flagstaff**—K26DH, KSAZ License Inc., Suite 1100 W, 3200 Windy Hill Rd., Marietta, GA 30067 (KSAZ-TV Ch. 10 Phoenix)—100-w, lat. 35° 14' 34", long. 111° 36' 40".
- *Flagstaff**—K28CW, United Television Inc., Suite 340, 8501 Wilshire Blvd., Beverly Hills, CA 90211 (KUTP Ch. 45 Phoenix)—135-w, lat. 35° 14' 26", long. 111° 35' 48".
- Flagstaff**—K30DT, KUSK Inc., 3211 Tower Rd., Prescott, AZ 85031 (KUSK Ch. 7 Prescott-Phoenix)—135-w, lat. 35° 14' 26", long. 111° 35' 48".
- Flagstaff**—K35FH, Trinity Broadcasting of Network Inc., 2442 Michelle Dr., Tustin, CA 92780 (KTBN-TV Ch. 40 Santa Ana-Los Angeles, CA KPAZ-TV Ch. 21 Phoenix)—100-w, lat. 35° 14' 28", long. 111° 36' 35". Note: Licensed as LPTV.
- Flagstaff**—K52CM, Scripps Howard Inc., 4625 S. 33rd Place, Phoenix, AZ 85040 (KNXV-TV Ch. 15 Phoenix)—100-w, lat. 35° 14' 26", long. 111° 35' 48".
- Flagstaff**—K54GI, Belo TV Inc., 400 S. Record St., Dallas, TX 75202 (KTVK Ch. 3 Phoenix)—100-w, lat. 35° 14' 26", long. 111° 35' 48".
- Flagstaff**—K64BI, Meredith Corp., Box 20100, 4016 N. Black Canyon Hwy., Phoenix, AZ 85017 (KPHO-TV Ch. 5 Phoenix)—100-w, lat. 35° 14' 28", long. 111° 36' 35".
- Fort Defiance**—See K65BI, Window Rock.
- Fort Defiance**—See K67BQ, Window Rock.
- Fort Defiance**—See K69BV, Window Rock.
- Franklin**—See K02FV, York.
- Franklin**—See K07IR, York.
- Franklin**—See K11JJ, York.
- Franklin**—See K57CU, Duncan.
- Franklin**—See K65CM, Duncan.
- Franklin**—See K67CP, Duncan.
- Franklin**—See K69DG, Duncan.
- Fredonia**—See K20EC, Kanab, UT.
- Fredonia, AZ-Kane County (rural areas), UT**—K15DX, Western Kane County Special Service, 28 N. Main, Kanab, UT 84741 (KTVX Ch. 4 Salt Lake City, UT)—20-w, lat. 36° 59' 14", long. 112° 30' 08".
- Ganado**—K07PR, Ganado Community TV Club, Box 614, Ganado, AZ 86505 (KOB-TV Ch. 4 Albuquerque, NM)—10-w, lat. 35° 40' 40", long. 109° 33' 28".
- Ganado**—K09OI, Ganado Community TV Club, Box 614, Ganado, AZ 86505 (KOAT-TV Ch. 7 Albuquerque, NM)—10-w, lat. 35° 40' 40", long. 109° 33' 28".
- Ganado**—K11KY, Ganado Community TV Club, Box 614, Ganado, AZ 86505 (KRQE Ch. 13 Albuquerque, NM)—1-w, lat. 35° 40' 40", long. 109° 33' 28".
- Ganado**—K13PX, Ganado Community TV Club, Box 614, Ganado, AZ 86505 (KRQE Ch. 13 Albuquerque, NM)—10-w, lat. 35° 40' 40", long. 109° 33' 28".
- Ganado & Greasewood**—K04HW, Navajo Tribe, Communications Dept., Box 86, Fort Defiance, AZ (KSAZ-TV Ch. 10 Phoenix)—10-w, lat. 35° 28' 16", long. 110° 11' 19".
- Gas City**—See K19BR, Needles, CA.
- Gas City**—See K42EU, Topock.
- Gas City**—See K64AG, Topock.
- Globe & Miami**—K41ER, Trinity Broadcasting Network Inc., 2442 Michelle Dr., Tustin, CA 92780 (KPAZ-TV Ch. 21 Phoenix)—20-w, lat. 33° 20' 20", long. 110° 52' 16".
- Globe & Miami**—K57BO, Community TV Project, 3551 McDowell Rd., Tucson, AZ 85008 (KTVK Ch. 3 Phoenix)—20-w, lat. 33° 20' 20", long. 110° 52' 16".
- Globe & Miami**—K59CI, Meredith Corp., Box 20100, 4016 N. Black Canyon Hwy., Phoenix, AZ 85017 (KPHO-TV Ch. 5 Phoenix)—20-w, lat. 33° 20' 20", long. 110° 52' 16".
- Globe & Miami**—K61FB, Multimedia Cablevision Inc., 1011 N. Central Ave., Phoenix, AZ 85002 (KPNX Ch. 12 Phoenix-Mesa)—lat. 33° 20' 20", long. 110° 52' 16".

Arizona—Translators

Globe & Miami—K67AB, Arizona Board of Regents, c/o KAET, Arizona State U., Tempe, AZ 85281 (KAET Ch. 8 Phoenix)—20-w, lat. 33° 20' 20", long. 110° 52' 16".

Globe & Miami—K70BY, Community TV Project, Box 2750, Globe, AZ 85512 (KPNX Ch. 12 Phoenix-Mesa)—20-w, lat. 33° 20' 20", long. 110° 52' 16".

Golden Valley—K11TA, Mohave County Board of Supervisors, Box 7000, Kingman, AZ 86402-7000 (KTVK Ch. 3 Phoenix)—10-w, lat. 35° 13' 40", long. 114° 12' 54".

Golden Valley—K21EG, Mohave County Board of Supervisors, Box 7000, Kingman, AZ 86402-7000 (KPNX Ch. 12 Phoenix-Mesa)—100-w, lat. 35° 13' 40", long. 114° 12' 54".

Golden Valley—K46CG, Mohave County Board of Supervisors, Box 7000, Kingman, AZ 86402-7000 (KSAZ-TV Ch. 10 Phoenix)—100-w, lat. 35° 13' 40", long. 114° 12' 54".

Grand Canyon—K07LQ, Grand Canyon Recreation Assn., Box 553, Grand Canyon, AZ 86023 (KPHO-TV Ch. 5 Phoenix)—1-w, lat. 36° 03' 05", long. 112° 09' 15".

Grand Canyon—K09IP, Grand Canyon Recreation Assn., Box 553, Grand Canyon, AZ 86023 (KSAZ-TV Ch. 10 Phoenix)—1-w, lat. 36° 03' 05", long. 112° 09' 15".

Grand Canyon—K11IU, Grand Canyon Recreation Assn., Box 553, Grand Canyon, AZ 86023 (KPNX Ch. 12 Phoenix-Mesa)—1-w, lat. 36° 03' 05", long. 112° 09' 15".

Grand Canyon—K13IZ, Grand Canyon Recreation Assn., Box 553, Grand Canyon, AZ 86023 (KTVK Ch. 3 Phoenix)—1-w, lat. 36° 03' 05", long. 112° 09' 15".

Grand Canyon—See K47GM, Ash Fork.

Grand Canyon—See K60ED, Williams.

Grand Canyon, Ash Fork & Parks—K66AM, Bill Williams TV Assn. Inc., Box 415, Ash Fork, AZ 86320 (KPHO-TV Ch. 5 Phoenix)—50-w, lat. 35° 12' 00", long. 112° 12' 30".

Grand Canyon, Ash Fork & Parks—K7080, Bill Williams TV Assn. Inc., Box 415, Ash Fork, AZ 86320 (KSAZ-TV Ch. 10 Phoenix)—50-w, lat. 35° 12' 00", long. 112° 12' 30".

Grand Canyon, Ash Fork & Parks—K72BI, Bill Williams TV Assn. Inc., Box 415, Ash Fork, AZ 86320 (KPNX Ch. 12 Phoenix-Mesa)—50-w, lat. 35° 12' 00", long. 112° 12' 30". Requests CP for change from Ch. 72 to Ch. 68.

Greasewood—See K04HW, Ganado.

Greasewood—K07KI, Greasewood Community Club, Greasewood Boarding School, Ganado, AZ 86505 (KNAZ-TV Ch. 2 Flagstaff)—1-w, lat. 35° 33' 12", long. 109° 43' 09".

Greasewood—K10KT, Greasewood Community Club, Greasewood Boarding School, Ganado, AZ 86505 (KSAZ-TV Ch. 10 Phoenix)—1-w, lat. 35° 33' 12", long. 109° 43' 09".

Greasewood—K12IO, Greasewood Community Club, Greasewood Boarding School, Ganado, AZ 86505 (KOAT-TV Ch. 7 Albuquerque,

NM)—1-w, lat. 35° 33' 12", long. 109° 43' 09".

***Green Valley**—K29CO, Hispanic Broadcasters of Arizona, 2919 E. Broadway, Tucson, AZ 85716—1000-w, lat. 31° 42' 18", long. 110° 55' 25".

Green Valley—See K57BD, Tucson.

Greer—K06AP, Greer Community TV Assn., Box 41, Greer, AZ 85927 (KGUN Ch. 9 Tucson)—1-w, lat. 34° 01' 00", long. 109° 27' 32".

Greer—K07GC, Greer Community TV Assn., Box 41, Greer, AZ 85927 (KVOA Ch. 4 Tucson)—1-w, lat. 34° 01' 00", long. 109° 27' 32".

Greer—K11PG, Greer Community TV Assn., Box 41, Greer, AZ 85927 (KOLD-TV Ch. 13 Tucson)—1-w, lat. 34° 01' 00", long. 109° 27' 32".

Horse Mesa Dam—K56BH, Salt River Agricultural Improvement & Power District, Box 52025, Phoenix, AZ 85072 (KTVK Ch. 3 Phoenix)—1-w, lat. 33° 33' 03", long. 111° 21' 00".

Horse Mesa Dam—K58BA, Salt River Agricultural Improvement & Power District, Box 52025, Phoenix, AZ 85072 (KSAZ-TV Ch. 10 Phoenix)—1-w, lat. 33° 33' 03", long. 111° 21' 00".

Horse Mesa Dam—K60BG, Salt River Agricultural Improvement & Power District, Box 52025, Phoenix, AZ 85072 (KPNX Ch. 12 Phoenix-Mesa)—1-w, lat. 33° 33' 03", long. 111° 21' 00".

Hyde Park—See K07DO, Seligman.

Hyde Park—See K09IO, Seligman.

Hyde Park—See K11IT, Seligman.

Hyde Park—See K13HJ, Seligman.

Jacks Canyon—See K45AE, Big Park Valley area.

Jacks Canyon—See K47AA, Big Park Valley area.

Jacks Canyon—See K49AE, Big Park Valley area.

Jacks Canyon—See K51AG, Big Park Valley area.

Jacks Canyon—See K53AI, Big Park Valley area.

Kayenta—See K10EO, Northern Chinle Valley.

Kayenta—See K32FK, Shiprock, NM.

***Kingman**—K14HG, United Television Inc., Suite 340, 8501 Wilshire Blvd., Beverly Hills, CA 90211 (KUTP Ch. 45 Phoenix)—82-w, lat. 35° 04' 52", long. 113° 54' 13".

Kingman—K31BI, Mohave County Board of Supervisors, Box 7000, Kingman, AZ 86402-7000 (KLAS-TV Ch. 8 Las Vegas, NV)—100-w, lat. 35° 06' 37", long. 113° 52' 55".

Kingman—K41FT, Mohave County Board of Supervisors, Box 7000, Kingman, AZ 86402-

7000 (KPHO-TV Ch. 5 Phoenix)—100-w, lat. 35° 04' 53", long. 113° 54' 14".

***Kingman**—K44DK, Mohave County Board of Supervisors, Box 7000, Kingman, AZ 86402-7000 (KNXV-TV Ch. 15 Phoenix)—50-w, lat. 35° 04' 53", long. 113° 54' 14".

Kingman—K48AY, Mohave County Board of Supervisors, Box 7000, Kingman, AZ 86402-7000 (KTVK Ch. 3 Phoenix)—100-w, lat. 35° 05' 30", long. 113° 54' 04".

Kingman—K50CY, Mohave County Board of Supervisors, Box 7000, Kingman, AZ 86402-7000 (KPNX Ch. 12 Phoenix-Mesa)—100-w, lat. 35° 05' 30", long. 113° 54' 04".

Kingman—K55GG, KUSK Inc., 3211 Tower Rd., Prescott, AZ 85031 (KUSK Ch. 7 Prescott-Phoenix)—38-w, lat. 35° 04' 52", long. 113° 54' 13".

Kingman—K57FY, Scripps Howard Inc., 4625 S. 33rd Place, Phoenix, AZ 85040 (KNXV-TV Ch. 15 Phoenix)—100-w, lat. 35° 04' 57", long. 113° 54' 13".

Kingman—K60AX, Mohave County Board of Supervisors, Box 7000, Kingman, AZ 86402-7000 (KVUU-TV Ch. 5 Henderson-Las Vegas, NV)—20-w, lat. 35° 05' 30", long. 113° 54' 04".

Kingman—K68AK, Mohave County Board of Supervisors, Box 7000, Kingman, AZ 86402-7000 (KAET Ch. 8 Phoenix)—100-w, lat. 35° 04' 53", long. 113° 54' 14".

Kingman—K82AA, Mohave County Board of Supervisors, Box 7000, Kingman, AZ 86402-7000 (KSAZ-TV Ch. 10 Phoenix)—100-w, lat. 35° 05' 30", long. 113° 54' 04".

Klagetoh—K68BL, KOB-TV LLC, 3415 University Ave., St. Paul, MN 55114 (KOB-TV Ch. 4 Albuquerque, NM)—10-w, lat. 35° 40' 15", long. 109° 12' 03".

***Lake Havasu City**—K15CR, United Television Inc., Suite 340, 8501 Wilshire Blvd., Beverly Hills, CA 90211 (KUTP Ch. 45 Phoenix)—lat. 34° 36' 09", long. 114° 22' 13".

Lake Havasu City—K17DA, KUSK Inc., 3211 Tower Rd., Prescott, AZ 85031 (KUSK Ch. 7 Prescott-Phoenix)—1000-w, lat. 34° 36' 09", long. 114° 22' 13".

Lake Havasu City—K21EA, Mohave County Board of Supervisors, Box 7000, Kingman, AZ 86402-7000 (KMOH-TV Ch. 6 Kingman)—100-w, lat. 34° 36' 09", long. 114° 22' 13".

Lake Havasu City—K43GJ, Mohave County Board of Supervisors, Box 7000, Kingman, AZ 86402-7000 (KPHO-TV Ch. 5 Phoenix)—1-w, lat. 34° 36' 09", long. 114° 22' 13".

Lake Havasu City—K47FQ, Mohave County Board of Supervisors, Box 7000, 809 E. Beale St., Kingman, AZ 86402-7000 (KAET Ch. 8 Phoenix)—100-w, lat. 34° 36' 09", long. 114° 22' 13". Holds CP for change to.

Lake Havasu City—K52AX, Mohave County Board of Supervisors, Box 7000, Kingman, AZ 86402-7000 (KVUU-TV Ch. 5 Henderson-Las

Vegas, NV)—100-w, lat. 34° 36' 09", long. 114° 22' 13".

Lake Havasu City—K54AN, Mohave County Board of Supervisors, Box 7000, Kingman, AZ 86402-7000 (KPNX Ch. 12 Phoenix-Mesa)—100-w, lat. 34° 36' 09", long. 114° 22' 13".

Lake Havasu City—K56BU, Mohave County Board of Supervisors, Box 7000, Kingman, AZ 86402-7000 (KTVK Ch. 3 Phoenix)—1-w, lat. 34° 36' 11", long. 114° 22' 14".

Lake Havasu City—K58BJ, Mohave County Board of Supervisors, Box 7000, Kingman, AZ 86402-7000 (KSAZ-TV Ch. 10 Phoenix)—100-w, lat. 34° 36' 09", long. 114° 22' 13".

Lakeside—See K03FB, Snowflake.

Lakeside—See K05GB, Snowflake.

Lakeside—See K07OJ, Snowflake.

Lakeside—See K11NR, Snowflake.

Le Chee & Wahweap Marina area—K07PH, U. of Utah, Room 118, 101 Wasatch Dr., Salt Lake City, UT 84112 (KUED Ch. 7 Salt Lake City, UT)—10-w, lat. 36° 51' 06", long. 111° 26' 17".

Le Chee & Wahweap Marina area—K09OU, Lake Powell Antennavision Inc., Box 2503, Page, AZ 86040 (KUTV Ch. 2 Salt Lake City, UT)—10-w, lat. 36° 51' 06", long. 111° 26' 17".

Le Chee & Wahweap Marina area—K11PA, Lake Powell Antennavision Inc., Box 2503, Page, AZ 86040 (KTVX Ch. 4 Salt Lake City, UT)—10-w, lat. 36° 51' 06", long. 111° 26' 17".

Le Chee & Wahweap Marina area—K13QB, Lake Powell Antennavision Inc., Box 2503, Page, AZ 86040 (KSL-TV Ch. 5 Salt Lake City, UT)—10-w, lat. 36° 51' 06", long. 111° 26' 17".

Leupp—See K68BW, East Flagstaff.

Littlefield—See K04AZ, Santa Clara, UT.

***Littlefield**—K31EA, Mohave County Board of Supervisors, Box 7000, Kingman, AZ 86402-7000 (KTVK Ch. 3 Phoenix)—100-w, lat. 37° 09' 19", long. 113° 52' 57".

Littlefield—See KVBT-LP, Ch. 41, Santa Clara, UT.

Loma Linda—See K57CU, Duncan.

Loma Linda—See K65CM, Duncan.

Loma Linda—See K67CP, Duncan.

Loma Linda—See K69DG, Duncan.

Loma Linda Estates—See K02FV, York.

Loma Linda Estates—See K07IR, York.

Loma Linda Estates—See K11JJ, York.

Lone Star—See K57CU, Duncan.

Lone Star—See K65CM, Duncan.

Lone Star—See K67CP, Duncan.

Lone Star—See K69DG, Duncan.

Lupton—See K07JR, Sanders.

Lupton—See K110Z, Chambers.

Lupton—See K13KT, Sanders.

***Madera Peak**—K55BW, KSAZ License Inc., Suite 1100 W, 3200 Windy Hill Rd., Marietta, GA 30067 (KSAZ-TV Ch. 10 Phoenix)—lat. 33° 20' 20", long. 110° 52' 16".

***Many Farms**—K34FF, KOAT Hearst-Argyle Stations Inc., 888 7th Ave., New York, NY 10106 (KOAT-TV Ch. 7 Albuquerque, NM)—100-w, lat. 36° 27' 30", long. 109° 05' 37".

Many Farms—K49ET, KOB-TV LLC, 3415 University Ave., St. Paul, MN 55114 (KOB-TV Ch. 12 Farmington, NM)—100-w, lat. 36° 27' 30", long. 109° 05' 37".

Many Farms—K67AF, New Mexico Broadcasting Co. Inc., 3415 University Ave., St. Paul, MN 55114 (KRQE Ch. 13 Albuquerque, NM; KREZ-TV Ch. 6 Durango, CO)—100-w, lat. 36° 27' 30", long. 109° 05' 37". Sale pending to Emmis Broadcasting Corp., BALTT-20000517AAU.

Martinez Lake—K49BX, Wellton-Mohawk Irrigation & Drainage District, Box 19, Rte. 1, Wellton, AZ 85356 (KAET Ch. 8 Phoenix)—20-w, lat. 32° 57' 49", long. 114° 25' 37".

Meadview—K23DK, Mohave County Board of Supervisors, Box 7000, Kingman, AZ 86402-7000 (KPNX Ch. 12 Phoenix-Mesa)—100-w, lat. 35° 51' 48", long. 114° 05' 45".

Meadview—K25DH, Mohave County Board of Supervisors, Box 7000, Kingman, AZ 86402-7000 (KTVK Ch. 3 Phoenix)—100-w, lat. 35° 51' 48", long. 114° 05' 45".

Meadview—K52CT, Mohave County Board of Supervisors, Box 7000, Kingman, AZ 86402-7000 (KPNX Ch. 12 Phoenix-Mesa)—100-w, lat. 35° 51' 48", long. 114° 05' 45".

Meadview—K56DX, Rural Oregon Wireless Television Inc., Box 442, Lake Oswego, OR 97034 (KTVK Ch. 3 Phoenix)—100-w, lat. 35° 51' 48", long. 114° 05' 45".

Meadview—K25DH, Mohave County Board of Supervisors, Box 7000, Kingman, AZ 86402-7000 (KAET Ch. 8 Phoenix)—100-w, lat. 35° 51' 48", long. 114° 05' 45".

Mesa—K57HX, Stephen L. Atwood, 5829 E. Caballo Lane, Paradise Valley, AZ 85253 (KUSK Ch. 7 Prescott-Phoenix)—1000-w, lat. 33° 29' 30", long. 111° 38' 22".

Miami—See K57BO, Globe.

Miami—See K59CI, Globe.

Miami—See K70BY, Globe.

Moccasin—K35EE, Mohave County Board of Supervisors, Box 7000, Kingman, AZ 86402-

7000 (KTVK Ch. 3 Phoenix)—100-w, lat. 36° 54' 22", long. 112° 48' 48".

Mohave County—See K42EU, Topock.

Mohave County—See K58AP, Gas City.

Mohave County—See K64AG, Topock.

***Munds Park**—K04JD, Pinewood Property Owners Assn., c/o, Munds Park, AZ 86017 (KTVK Ch. 3 Phoenix)—1-w, lat. 34° 56' 25", long. 111° 39' 16".

Navajo—See K07JR, Sanders.

Navajo—See K110Z, Chambers.

Navajo—See K13KT, Sanders.

Navajo Compressor Station—K64AY, El Paso Natural Gas Co., Box 1492, El Paso, TX 79978 (KOAT-TV Ch. 7 Albuquerque, NM)—10-w, lat. 35° 40' 15", long. 109° 12' 03".

Navajo Compressor Station—K66BH, New Mexico Broadcasting Co. Inc., 13 Broadcast Plaza SW, Albuquerque, NM 87104 (KRQE Ch. 13 Albuquerque, NM)—10-w, lat. 35° 40' 15", long. 109° 12' 03". Sale pending to Emmis Broadcasting Corp., BALTT-20000517ABU.

Nutrioso—K02GW, Nutrioso TV Assn., Box 81, Nutrioso, AZ 85932 (KOLD-TV Ch. 13 Tucson)—1-w, lat. 33° 55' 55", long. 109° 15' 00".

Nutrioso—K06HI, Nutrioso TV Assn., Box 81, Nutrioso, AZ 85932 (KGUN Ch. 9 Tucson)—1-w, lat. 33° 55' 55", long. 109° 15' 00". Requests CP for change from Ch. 6 to Ch. 11.

Nutrioso—K07KC, Nutrioso TV Assn., Box 81, Nutrioso, AZ 85932 (KVOA Ch. 4 Tucson)—1-w, lat. 33° 55' 55", long. 109° 15' 00".

Oak Creek—See K45AE, Big Park Valley area.

Oak Creek—See K47AA, Big Park Valley area.

Oak Creek—See K49AE, Big Park Valley area.

Oak Creek—See K51AG, Big Park Valley area.

Oak Creek—See K53AI, Big Park Valley area.

Oro Valley & Tucson—K16EO, Lee Enterprises Inc., 130 E. 2nd St., Davenport, IA 52801 (KGUN Ch. 9 Tucson)—1000-w, lat. 32° 12' 53", long. 111° 00' 20". Sale pending to Emmis Broadcasting Corp., (BALTT-20000517-ADF.

Parker—K70AH, Parker TV Translators, Box 33, Parker, AZ 85344 (KTVK Ch. 3 Phoenix)—10-w, lat. 34° 07' 30", long. 114° 12' 24".

Parker—K72BJ, Parker TV Translators, Box 33, Parker, AZ 85344 (KPHO-TV Ch. 5 Phoenix)—20-w, lat. 34° 07' 30", long. 114° 12' 24".

Parker—K74BR, Parker TV Translators, Box 33, Parker, AZ 85344 (KPNX Ch. 12 Phoenix-Mesa)—10-w, lat. 34° 07' 30", long. 114° 12' 24".

Parker—K76BO, Parker TV Translators, Box 33, Parker, AZ 85344 (KECY-TV Ch. 9 El Centro-Yuma, CA)—10-w, lat. 34° 07' 30", long. 114° 12' 24".

Parks—See K47GM, Ash Fork.

Parks—See K66AM, Grand Canyon.

Parks—See K70BO, Grand Canyon.

Parks—See K72BI, Grand Canyon.

Patagonia—See K57BD, Tucson.

Payson—KPSN-LP, Steven D. Bingham, 500 W. Sherwood Dr., Payson, AZ 85541 (KUSK Ch. 7 Prescott-Phoenix)—100-w, lat. 34° 17' 23", long. 111° 11' 26". Note: Licensed as LPTV.

Peach Springs—K42CP, Mohave County Board of Supervisors, Box 7000, Kingman, AZ 86402-7000 (KPNX Ch. 12 Phoenix-Mesa)—10-w, lat. 35° 32' 10", long. 113° 25' 52".

Peach Springs—K54DD, Mohave County Board of Supervisors, Box 7000, Kingman, AZ 86402-7000 (KSAZ-TV Ch. 10 Phoenix)—10-w, lat. 35° 32' 10", long. 113° 25' 52".

Phoenix—K24EI, KDMA Channel 25 Inc., 2002 W. Lone Cactus Dr., Phoenix, AZ 85027-2624 (K25DM Ch. 25 Phoenix)—1000-w, lat. 33° 29' 36", long. 111° 38' 26".

Phoenix—K36AE, KSAZ License Inc., Suite 1100 W, 3200 Windy Hill Rd., Marietta, GA 30067 (KSAZ-TV Ch. 10 Phoenix)—100-w, lat. 34° 41' 14", long. 112° 06' 59".

Phoenix—K49DF, KUSK Inc., 3211 Tower Rd., Prescott, AZ 85031 (KUSK Ch. 7 Prescott-Phoenix)—1000.00-w, lat. 33° 34' 09", long. 112° 33' 33". Note: Licensed as LPTV.

Phoenix—K55EH, Henry Sauro, 741 E. McDowell Rd., Phoenix, AZ 85006 (KUSK Ch. 7 Prescott-Phoenix)—1000-w, lat. 33° 35' 47", long. 112° 05' 31".

***Phoenix**—K67FE, Paxson Communications LPTV Inc., 601 Clearwater Park Rd., West Palm Beach, FL 33401-6233 (KBPX Ch. 13 Flagstaff)—730-w, lat. 33° 20' 00", long. 112° 03' 45". Note: Licensed as LPTV.

Phoenix—KHSK-LP, Ch. 27, Henry Sauro, 2809 Pine St., San Francisco, CA 94115 (KUSK Ch. 7 Prescott-Phoenix)—100-w, lat. 33° 20' 00", long. 112° 03' 46". Note: Licensed as LPTV.

Pima—K02DR, Pima TV Assn., Box 4, Pima, AZ 85543 (KGUN Ch. 9 Tucson)—1-w, lat. 32° 56' 33", long. 109° 49' 32".

Pima—K06DS, Pima TV Assn., Box 4, Pima, AZ 85543 (KOLD-TV Ch. 13 Tucson)—1-w, lat. 32° 56' 33", long. 109° 49' 32".

Pima—K11NJ, Pima TV Assn., Box 4, Pima, AZ 85543 (KPHO-TV Ch. 5 Phoenix)—1-w, lat. 32° 56' 22", long. 109° 49' 53".

Pima—See K57CU, Duncan.

Pima—See K65CM, Duncan.

Pima—See K67CP, Duncan.

Pima—See K69DG, Duncan.

Pine Top—See K03FB, Snowflake.

Pine Top—See K05GB, Snowflake.

Pine Top—See K07QJ, Snowflake.

Pine Top—See K11NR, Snowflake.

Pinedale—See K03FB, Snowflake.

Pinedale—See K05GB, Snowflake.

Pinedale—See K07QJ, Snowflake.

Pinedale—See K11NR, Snowflake.

Prescott—K04AI, KSAZ License Inc., Suite 1100 W, 3200 Windy Hill Rd., Marietta, GA 30067 (KSAZ-TV Ch. 10 Phoenix)—10-w, lat. 34° 29' 20", long. 112° 32' 15".

Prescott—K06AE, Multimedia Cablevision Inc., 1011 N. Central Ave., Phoenix, AZ 85002 (KPNX Ch. 12 Phoenix-Mesa)—10-w, lat. 34° 29' 20", long. 112° 32' 15".

Prescott—K09KV, Meredith Corp., Box 20100, 4016 N. Black Canyon Hwy., Phoenix, AZ 85017 (KPHO-TV Ch. 5 Phoenix)—10-w, lat. 34° 29' 20", long. 112° 32' 15".

Prescott—K11LC, Belo TV Inc., 400 S. Record St., Dallas, TX 75202 (KTVK Ch. 3 Phoenix)—10-w, lat. 34° 29' 20", long. 112° 32' 15". Requests CP for change from Ch. 11 to Ch. 13.

Prescott—K14HC, United Television Inc., 8501 Wilshire Blvd., Suite 340, Beverly Hills, CA 90211 (KUTP Ch. 45 Phoenix)—100-w, lat. 34° 32' 27", long. 112° 25' 40". Note: Licensed as LPTV.

Prescott—K47DJ, Scripps Howard Inc., 4625 S. 33rd Place, Phoenix, AZ 85040 (KNXV-TV Ch. 15 Phoenix)—100-w, lat. 34° 29' 25", long. 112° 32' 00".

Prescott & Chino Valley—K55DB, Arizona Board of Regents, c/o KAET, Arizona State U., Tempe, AZ 85281 (KAET Ch. 8 Phoenix)—100-w, lat. 34° 31' 59", long. 112° 29' 24".

Prescott Valley—See K42AC, Cottonwood.

Quartzsite—K06FB, Quartzsite Improvement Assn. Inc., Box 881, Quartzsite, AZ 85346 (KPNX Ch. 12 Phoenix-Mesa)—1-w, lat. 33° 40' 00", long. 114° 03' 20".

Quartzsite—K07HX, Quartzsite Improvement Assn. Inc., Box 881, Quartzsite, AZ 85346 (KTVK Ch. 3 Phoenix)—1-w, lat. 33° 40' 00", long. 114° 03' 20".

Quartzsite—K11KB, Quartzsite Improvement Assn. Inc., Box 881, Quartzsite, AZ 85346 (KPHO-TV Ch. 5 Phoenix)—lat. 33° 40' 00", long. 114° 03' 20".

Rimrock—See K07BT, Camp Verde.

Rimrock—See K09MD, Camp Verde.

Rimrock—See K11MI, Verde Valley.

Rimrock—See K57DC, Verde Valley.

Arizona—Translators

- Rimrock**—See K59BP, Verde Valley.
- Rimrock**—See K61BG, Verde Valley.
- Rimrock**—See K63BG, Verde Valley.
- Rimrock**—See K65BK, Verde Valley.
- Round Valley**—K06BX, R.V.T.V. Repeater Assn., Box 31, Springerville, AZ 85938 (KGUN Ch. 9 Tucson)—1-w, lat. 34° 06' 00", long. 109° 27' 05".
- Round Valley**—K07HV, R.V.T.V. Repeater Assn., Box 31, Springerville, AZ 85938 (KVDA Ch. 4 Tucson)—10-w, lat. 34° 06' 00", long. 109° 27' 05".
- Round Valley**—K11KN, R.V.T.V. Repeater Assn., Box 31, Springerville, AZ 85938 (KVDL-TV Ch. 13 Tucson)—10-w, lat. 34° 06' 00", long. 109° 27' 05".
- Safford**—See K57CU, Duncan.
- Safford**—See K65CM, Duncan.
- Safford**—See K67CP, Duncan.
- Safford**—See K69DG, Duncan.
- San Jose**—See K57CU, Duncan.
- San Jose**—See K65CM, Duncan.
- San Jose**—See K67CP, Duncan.
- San Jose**—See K69DG, Duncan.
- Sanders**—See K11DZ, Chambers.
- Sanders, Chambers, Lupton & Navajo**—K07JR, Puerco Valley TV Assn. Inc., Box 159, Chambers, AZ 86502 (KNAZ-TV Ch. 2 Flagstaff)—1-w, lat. 35° 07' 24", long. 109° 11' 55".
- Sanders, Chambers, Lupton & Navajo**—K13KT, Puerco Valley TV Assn. Inc., Box 159, Chambers, AZ 86502 (KRQE Ch. 13 Albuquerque, NM)—1-w, lat. 35° 07' 24", long. 109° 11' 55".
- *Scottsdale**—K23BY, KUSK Inc., 3211 Tower Rd., Prescott, AZ 85031 (KUSK Ch. 7 Prescott-Phoenix)—1000-w, lat. 33° 36' 45", long. 111° 54' 46".
- Sedona**—See K20FH, Big Park Area.
- Sedona**—See K22FB, Big Park Area.
- Seligman, Deer Lodge & Hyde Park**—K07DD, Seligman Recreation Assn., Box 414, Seligman, AZ 86337 (KTVK Ch. 3 Phoenix)—1-w, lat. 35° 21' 25", long. 112° 56' 45".
- Seligman, Deer Lodge & Hyde Park**—K09ID, Seligman Recreation Assn., Box 414, Seligman, AZ 86337 (KSAZ-TV Ch. 10 Phoenix)—1-w, lat. 35° 21' 25", long. 112° 56' 45".
- Seligman, Deer Lodge & Hyde Park**—K11IT, Seligman Recreation Assn., Box 414, Seligman, AZ 86337 (KPNX Ch. 12 Phoenix-Mesa)—1-w, lat. 35° 21' 25", long. 112° 56' 45".
- Seligman, Deer Lodge & Hyde Park**—K13HJ, Seligman Recreation Assn., Box 414, Seligman, AZ 86337 (KPHD-TV Ch. 5 Phoenix)—1-w, lat. 35° 21' 25", long. 112° 56' 45".
- Sheldon**—See K02FV, York.
- Sheldon**—See K07IR, York.
- Sheldon**—See K11JJ, York.
- Sheldon**—See K57CU, Duncan.
- Sheldon**—See K65CM, Duncan.
- Sheldon**—See K67CP, Duncan.
- Sheldon**—See K69DG, Duncan.
- Show Low**—See K03FB, Snowflake.
- Show Low**—See K05GB, Snowflake.
- Show Low**—See K070J, Snowflake.
- Show Low**—See K11NR, Snowflake.
- *Sierra Vista**—K20FD, KVDA Communications Inc., 209 W. Elm St., Tucson, AZ 85703 (KVOA Ch. 4 Tucson)—1000-w, lat. 31° 29' 08", long. 109° 57' 21".
- Sierra Vista**—See K57BD, Tucson.
- Snowflake, Clay Springs, Lakeside, Pinedale, Pine Top, Show Low & Taylor**—K03FB, Arizona Board of Regents, c/o KAET, Arizona State U., Tempe, AZ 85281 (KAET Ch. 8 Phoenix)—10-w, lat. 34° 12' 22", long. 109° 56' 34".
- Snowflake, Clay Springs, Lakeside, Pinedale, Pine Top, Show Low & Taylor**—K05GB, Porter Mountain Antenna TV Assn., Box 421, Show Low, AZ 85901 (KGUN Ch. 9 Tucson)—10-w, lat. 34° 12' 22", long. 109° 56' 34".
- Snowflake, Clay Springs, Lakeside, Pinedale, Pine Top, Show Low & Taylor**—K070J, Porter Mountain Antenna TV Assn., Box 421, Show Low, AZ 85901 (KDLD-TV Ch. 13 Tucson)—10-w, lat. 34° 12' 22", long. 109° 56' 34".
- Snowflake, Clay Springs, Lakeside, Pinedale, Pine Top, Show Low & Taylor**—K11NR, Porter Mountain Antenna TV Assn., Box 421, Show Low, AZ 85901 (KVDA Ch. 4 Tucson)—10-w, lat. 34° 12' 22", long. 109° 56' 34".
- Solomon**—See K57CU, Duncan.
- Solomon**—See K65CM, Duncan.
- Solomon**—See K67CP, Duncan.
- Solomon**—See K69DG, Duncan.
- Sonoita**—See K57BD, Tucson.
- St. Johns**—K06BD, St. Johns TV Committee, St. Johns, AZ 85936 (KGUN Ch. 9 Tucson)—10-w, lat. 34° 31' 30", long. 109° 30' 45".
- St. Johns**—K07EV, St. Johns TV Committee, St. Johns, AZ 85936 (KDLD-TV Ch. 13 Tucson)—10-w, lat. 34° 30' 45", long. 109° 31' 30".
- St. Johns**—K11CY, St. Johns TV Committee, St. Johns, AZ 85936 (KVDA Ch. 4 Tucson)—10-w, lat. 34° 31' 30", long. 109° 30' 45".
- St. Michaels**—See K65BI, Window Rock.
- St. Michaels**—See K67BQ, Window Rock.
- St. Michaels**—See K69BV, Window Rock.
- Taylor**—See K03FB, Snowflake.
- Taylor**—See K05GB, Snowflake.
- Taylor**—See K070J, Snowflake.
- Taylor**—See K11NR, Snowflake.
- Thatcher**—See K57CU, Duncan.
- Thatcher**—See K65CM, Duncan.
- Thatcher**—See K67CP, Duncan.
- Thatcher**—See K69DG, Duncan.
- Topock**—See K58AP, Gas City.
- Topock, Gas City & Mohave County, AZ & Needles, CA**—K42EU, Mohave County Board of Supervisors, Box 7000, Kingman, AZ 86402-7000 (KAET Ch. 8 Phoenix)—100-w, lat. 35° 02' 09", long. 114° 22' 14". Holds CP for change to 1-w.
- Topock, Gas City & Mohave County, AZ & Needles, CA**—K64AG, Mohave County Board of Supervisors, Box 7000, Kingman, AZ 86402-7000 (KPHO-TV Ch. 5 Phoenix)—100-w, lat. 35° 02' 09", long. 114° 22' 14".
- *Tucson**—K23CD, Belo TV Inc., 400 S. Record St., Dallas, TX 75202 (KMSB-TV Ch. 11 Tucson)—1000-w, lat. 32° 24' 55", long. 110° 42' 54".
- Tucson**—K40AC, KTVW License Partnership, Suite 3050, 1999 Ave. of the Stars, Los Angeles, CA 90067 (KTVW-TV Ch. 33 Phoenix)—lat. 32° 14' 56", long. 111° 06' 58". Holds CP for change from Ch. 40 to Ch. 52. Note: Licensed as LPTV.
- Tucson**—K54FW, Trinity Broadcasting of Arizona Inc., 2442 Michelle Dr., Tustin, CA 92780 (KTBN-TV Ch. 40 Santa Ana-Los Angeles, CA; KPAZ-TV Ch. 21 Phoenix)—2000-w, lat. 32° 14' 56", long. 111° 06' 59".
- Tucson, Bisbee, Green Valley, Patagonia, Sierra Vista & Sonoita**—K57BD, Trinity Broadcasting of Arizona Inc., 2442 Michelle Dr., Tustin, CA 92780 (KPAZ-TV Ch. 21 Phoenix)—100-w, lat. 32° 26' 31", long. 110° 46' 51". Note: Licensed as LPTV.
- Valley Vista Estates**—See K45AE, Big Park Valley area.
- Valley Vista Estates**—See K47AA, Big Park Valley area.
- Valley Vista Estates**—See K49AE, Big Park Valley area.
- Valley Vista Estates**—See K51AG, Big Park Valley area.
- Valley Vista Estates**—See K53AI, Big Park Valley area.
- Verde Lee**—See K57CU, Duncan.
- Verde Lee**—See K65CM, Duncan.
- Verde Lee**—See K67CP, Duncan.
- Verde Lee**—See K69DG, Duncan.
- Verde Lee Acres**—See K02FV, York.
- Verde Lee Acres**—See K07IR, York.
- Verde Lee Acres**—See K11JJ, York.
- Verde Valley**—See K07BT, Camp Verde.
- Verde Valley**—See K09MD, Camp Verde.
- Verde Valley**—See K36AE, Clarkdale.
- Verde Valley, Camp Verde, Cornville & Rimrock**—K11MI, Verde Valley TV Club Committee, Box 186, Camp Verde, AZ 86322 (KAET Ch. 8 Phoenix)—1-w, lat. 34° 28' 13", long. 111° 52' 21".
- Verde Valley, Camp Verde, Cornville & Rimrock**—K57DC, Verde Valley TV Club Committee, Box 186, Camp Verde, AZ 86322 (KPNX Ch. 12 Phoenix-Mesa)—10-w, lat. 34° 28' 13", long. 111° 52' 21".
- Verde Valley, Camp Verde, Cornville & Rimrock**—K59BP, Verde Valley TV Club Committee, Box 186, Camp Verde, AZ 86322 (KTVK Ch. 3 Phoenix)—10-w, lat. 34° 28' 13", long. 111° 52' 21".
- Verde Valley, Camp Verde, Cornville & Rimrock**—K61BG, Verde Valley TV Club Committee, Box 186, Camp Verde, AZ 86322 (KPHO-TV Ch. 5 Phoenix)—10-w, lat. 34° 28' 13", long. 111° 52' 21".
- Verde Valley, Camp Verde, Cornville & Rimrock**—K63BG, Verde Valley TV Club Committee, Box 186, Camp Verde, AZ 86322 (KAET Ch. 8 Phoenix)—10-w, lat. 34° 28' 13", long. 111° 52' 21".
- Verde Valley, Camp Verde, Cornville & Rimrock**—K65BK, Verde Valley TV Club Committee, Box 186, Camp Verde, AZ 86322 (KSAZ-TV Ch. 10 Phoenix)—10-w, lat. 34° 28' 13", long. 111° 52' 21".
- Wahweap**—See K12JY, Glen Canyon City, UT.
- Wahweap Marina area**—See K07PH, Le Chee.
- Wahweap Marina area**—See K090J, Le Chee.
- Wahweap Marina area**—See K11PA, Le Chee.
- Wahweap Marina area**—See K13QB, Le Chee.
- *Wellton**—K17EP, Pappas Telecasting of Arizona LLC, 5111 McKinley Ave., Fresno, CA

93727—100-w, lat. 32° 40' 21", long. 114° 20' 07".

Wellton-Mohawk—K61AX, Wellton-Mohawk Irrigation & Drainage District, Box 19, Rte. 1, Wellton, AZ 85356 (KAET Ch. 8 Phoenix)—100-w, lat. 32° 40' 21", long. 114° 20' 07".

Wellton-Mohawk—K63AV, Wellton-Mohawk Irrigation & Drainage District, Box 19, Rte. 1, Wellton, AZ 85356 (KSWT Ch. 13 Yuma)—100-w, lat. 32° 40' 21", long. 114° 20' 07".

Wellton-Mohawk—K65BB, Wellton-Mohawk Irrigation & Drainage District, Box 19, Rte. 1, Wellton, AZ 85356 (KSAZ-TV Ch. 10 Phoenix)—100-w, lat. 32° 40' 21", long. 114° 20' 07". Requests CP to switch primary station with K69BQ, Wellton-Mohawk.

Wellton-Mohawk—K67BI, Wellton-Mohawk Irrigation & Drainage District, Box 19, Rte. 1, Wellton, AZ 85356 (KTVK Ch. 3 Phoenix)—100-w, lat. 32° 40' 21", long. 114° 20' 07".

Wellton-Mohawk—K69BQ, Wellton-Mohawk Irrigation & Drainage District, Box 19, Rte. 1, Wellton, AZ 85356 (KPHD-TV Ch. 5 Phoenix)—100-w, lat. 32° 40' 21", long. 114° 20' 07". Requests CP to switch primary station with K65BB, Wellton-Mohawk.

Whiteriver—K02GP, Whiteriver Civic Club, Box 457, Whiteriver, AZ 85941 (KGUN Ch. 9 Tucson)—1-w, lat. 33° 50' 00", long. 109° 58' 00".

Whiteriver—K07GW, Whiteriver Civic Club, Box 457, Whiteriver, AZ 85941 (KOLD-TV Ch. 13 Tucson)—1-w, lat. 33° 50' 00", long. 109° 58' 00".

***Whiteriver**—K09WY, TV Board of Whiteriver, Box 700, Whiteriver, AZ 85941 (KAET Ch. 8 Phoenix)—10-w, lat. 33° 45' 37", long. 109° 58' 28".

Whiteriver—K11KL, Whiteriver Civic Club, Box 457, Whiteriver, AZ 85941 (KVOA-TV Ch. 4 Tucson)—1-w, lat. 33° 50' 00", long. 109° 58' 00".

Whiteriver—K13XC, TV Board of Whiteriver, Box 700, Whiteriver, AZ 85941—10-w, lat. 33° 45' 37", long. 109° 58' 28".

Wickenburg—K30EP, Norman Robert Sharpe, 6101 W. Michelle Dr., Glendale, AZ 85308 (KUSK Ch. 7 Prescott-Phoenix)—30-w, lat. 33° 56' 88", long. 112° 45' 18". Note: Operating as LPTV. BPTTL-940415PG.

Williams—K29DK, KUSK Inc., 3211 Tower Rd., Prescott, AZ 85031 (KUSK Ch. 7 Prescott-Phoenix)—100-w, lat. 35° 11' 58", long. 112° 12' 13".

Williams-Ash Fork—K27DN, Meredith Corp., Box 20100, 4016 N. Black Canyon Hwy., Phoenix, AZ 85017 (KPHD-TV Ch. 5 Phoenix)—100-w, lat. 35° 12' 01", long. 112° 12' 15".

Williams-Ash Fork—K43FT, KSAZ License Inc., c/o Jim Kauffman, 511 W. Adams St., Phoenix, AZ 85003 (KSAZ-TV Ch. 10 Phoenix)—100-w, lat. 35° 12' 01", long. 112° 12' 13".

Williams-Ash Fork—K60ED, Belo TV Inc., 400 S. Record St., Dallas, TX 75202 (KTVK

Ch. 3 Phoenix)—100-w, lat. 35° 12' 01", long. 112° 12' 15".

Willow Beach—K06IN, Willow Beach Resort, Box 187, Boulder City, AZ 89005 (KLAS-TV Ch. 8 Las Vegas, NV)—1-w, lat. 35° 53' 37", long. 114° 37' 13".

Willow Beach—K07NP, Willow Beach Resort, Box 187, Boulder City, AZ 89005 (KVBC Ch. 3 Las Vegas, NV)—1-w, lat. 35° 53' 37", long. 114° 37' 13".

Willow Beach—K11MW, Willow Beach Resort, Box 187, Boulder City, AZ 89005 (KTNV Ch. 13 Las Vegas, NV)—1-w, lat. 35° 53' 37", long. 114° 37' 13".

Window Rock—K44BB, Navajo Nation, Box 2569, Window Rock, AZ 86515 (KNME-TV Ch. 5 Albuquerque, NM)—lat. 35° 33' 36", long. 109° 06' 30". Note: Licensed as LPTV.

Window Rock—K63AK, The Navajo Tribe, Box 308, Window Rock, AZ 86505 (KNME-TV Ch. 5 Albuquerque, NM)—100-w, lat. 35° 33' 36", long. 109° 06' 30". to.

Window Rock, Fort Defiance & St. Michaels—K65BI, Navajo Tribal Council, Box 308, Window Rock, AZ 86505 (KOB-TV Ch. 4 Albuquerque, NM)—100-w, lat. 35° 33' 36", long. 109° 06' 30".

Window Rock, Fort Defiance & St. Michaels—K67BQ, Navajo Tribal Council, Box 308, Window Rock, AZ 86505 (KOAT-TV Ch. 7 Albuquerque, NM)—100-w, lat. 35° 33' 36", long. 109° 06' 30".

Window Rock, Fort Defiance & St. Michaels—K69BV, Navajo Tribal Council, Box 308, Window Rock, AZ 86505 (KRQE Ch. 13 Albuquerque, NM)—100-w, lat. 35° 33' 36", long. 109° 06' 30".

Winslow—K09JZ, KSAZ License Inc., Suite 1100 W, 3200 Windy Hill Rd., Marietta, GA 30067 (KSAZ-TV Ch. 10 Phoenix)—10-w, lat. 34° 50' 26", long. 110° 54' 55".

Woodruff—K04EH, Woodruff Translator Assn., Box 22, Woodruff, AZ 85942 (KNAZ-TV Ch. 2 Flagstaff)—1-w, lat. 34° 48' 00", long. 110° 01' 00".

York—See K57CU, Duncan.

York—See K65CM, Duncan.

York—See K67CP, Duncan.

York—See K69DG, Duncan.

York, Duncan, Franklin, Loma Linda Estates, Sheldon & Verde Lee Acres—K02FV, York-Sheldon TV Assn., Box 67, Rte. 2, Duncan, AZ 85534 (KGUN Ch. 9 Tucson)—5-w, lat. 32° 53' 14", long. 109° 18' 49".

York, Duncan, Franklin, Loma Linda Estates, Sheldon & Verde Lee Acres—K07IR, York-Sheldon TV Assn., Box 67, Rte. 2, Duncan, AZ 85534 (KOLO-TV Ch. 13 Tucson)—10-w, lat. 32° 53' 14", long. 109° 18' 49".

York, Duncan, Franklin, Loma Linda Estates, Sheldon & Verde Lee Acres—K11JJ, York-Sheldon TV Assn., Box 67, Rte. 2, Duncan, AZ 85534 (KVOA Ch. 4 Tucson)—10-w, lat. 32° 53' 14", long. 109° 18' 49".

Yuma—K19CX, Marshall C. Carpenter, 3401 E. Cholla, Phoenix, AZ 85028 (KUSK Ch. 7 Prescott-Phoenix)—100-w, lat. 32° 40' 11", long. 114° 20' 05".

Arkansas

Benham—See WAPM-LP, Lynch.

Bentonville—K67EO, The New York Times Co., 16 Montage Mountain Rd., Moosic, PA 18507 (KFSM-TV Ch. 5 Fort Smith)—1000-w, lat. 36° 23' 36", long. 94° 10' 53". Note: Licensed as LPTV.

Crumptown & Waldron rural area—K77BZ, Joe D. Davis, 2816 S. Enid, Fort Smith, AR 72901 (KATV Ch. 7 Little Rock)—20-w, lat. 34° 58' 35", long. 93° 56' 45".

Crumptown & Waldron rural area—K80CL, Joe D. Davis, 2816 S. Enid, Fort Smith, AR 72901 (KTHV Ch. 11 Little Rock)—20-w, lat. 34° 58' 35", long. 93° 56' 45".

El Dorado—K18AB, Noe Enterprises Inc., Box 4067, Monroe, LA 71211 (KNDE-TV Ch. 8 Monroe-West Monroe, LA)—100-w, lat. 33° 12' 42", long. 92° 39' 48".

El Dorado—KLMB-LP, Louisiana Christian Bcstg. Inc., 701 Parkwood Dr., Monroe, LA 71291 (KARD Ch. 14 West Monroe-Monroe, LA)—1000-w, lat. 33° 12' 40", long. 92° 39' 59". Note: Licensed as LPTV. Holds CP for change to lat. 33° 12' 10", long. 92° 39' 06". BPTT-910502BZ.

Euclid Heights—See K13HP, Hot Springs.

Eureka Springs—K34EG, New Life Evangelistic Center Inc., 1411 Locust St., St. Louis, MO 63103 (KNLJ Ch. 25 Jefferson City, MO)—1000-w, lat. 36° 22' 48", long. 93° 43' 53". Note: Licensed as LPTV.

Eureka Springs—KNJE-LP, Ch. 34, TV-34 Inc., An Arkansas Corporation, One Shackelford Dr., Little Rock, AR 72211 (KNLJ Ch. 25 Jefferson City, MO)—1000-w, lat. 36° 22' 48", long. 93° 43' 53". Holds CP for change to Ch. 68, lat. 36° 22' 48", long. 93° 44' 59". Note: Operating as LPTV.

Fayetteville—K36EA, Pharis Broadcasting Inc., Box 573, Fort Smith, AR 72902 (KFDF-LP Ch. 32 Fort Smith)—. Holds CP for change to lat. 36° 08' 50", long. 94° 11' 14". Note: Licensed as LPTV.

Fayetteville—K42BS, Trinity Broadcasting Network Inc., 2442 Michelle Dr., Tustin, CA 92780—1000-w, lat. 36° 01' 08", long. 94° 13' 12". Requests modification of CP for change to lat. 36° 12' 16", long. 94° 06' 04". Note: Licensed as LPTV.

Fayetteville—K62DQ, The New York Times Co., 229 W. 43rd St., New York, NY 10036 (KFSM-TV Ch. 5 Fort Smith)—880-w, lat. 36° 08' 50", long. 94° 11' 14". Note: Licensed as LPTV.

***Fort Smith**—KFDF-LP, Ch. 32, Pharis Broadcasting Inc., Box 573, Fort Smith, AR 72902—1000-w, lat. 35° 26' 50", long. 94° 21' 53".

Green Forest—K54FH, New Life Evangelistic Center Inc., 1411 Locust St., St. Louis, MO 63103 (KNLJ Ch. 25 Jefferson City, MO)—1000.00-w, lat. 36° 17' 27", long. 93° 26' 11".

Hindsville—K59ES, Pharis Broadcasting Inc., Box 573, Fort Smith, AR 72902 (KPBI-LP Ch. 46 Fort Smith)—1000-w, lat. 36° 07' 37", long. 93° 51' 57".

Hot Springs & Euclid Heights—K13HP, Arkansas TV Co., Box 269, Little Rock, AR 72203 (KTHV Ch. 11 Little Rock)—1-w, lat. 34° 30' 41", long. 93° 03' 12".

Little Rock—K34FH, National Minority TV Inc., 432 N.E. 7th Ave., Portland, OR 97213 (KTBN-TV Ch. 40 Santa Ana-Los Angeles, CA)—1000-w, lat. 34° 47' 57", long. 92° 29' 29". Holds CP for change to 960-w. Note: Licensed as LPTV.

Lynch & Benham—WAPM-LP, Holston Valley Bcstg. Corp., Box WKPT, Kingsport, TN 37662 (WAPK-LP Ch. 30 Kingsport, TN)—10-w, lat. 36° 54' 50", long. 82° 53' 40". Note: Licensed as LPTV.

Mountain Home—K43CJ, Trinity Broadcasting Network Inc., 2442 Michelle Dr., Tustin, CA 92780 (KTBN-TV Ch. 40 Santa Ana-Los Angeles, CA)—1000-w, lat. 36° 20' 55", long. 92° 24' 01".

***Pharis**—K53GB, Pharis Broadcasting Inc., Box 573, Fort Smith, AR 72902 (KPBI-LP Ch. 46 Fort Smith)—793-w, lat. 35° 09' 52", long. 93° 40' 52".

Sheridan—K05IS, Arkansas Media LLC, No. 400, One Shackelford Dr., Little Rock, AR 72211 (KTBN-TV Ch. 40 Santa Ana-Los Angeles, CA)—1-w, lat. 34° 19' 56", long. 92° 35' 09".

Siloam Springs—K33FG, Pharis Broadcasting Inc., Box 573, Fort Smith, AR 72902 (KPBI-LP Ch. 46 Fort Smith)—795-w, lat. 36° 09' 07", long. 94° 30' 55". Note: Licensed as LPTV.

***Springdale**—K04OX, Pharis Broadcasting Inc., Box 573, Fort Smith, AR 72902 (KPBI-LP Ch. 46 Fort Smith)—1000-w, lat. 36° 08' 06", long. 94° 11' 14". Note: Licensed as LPTV. Holds CP for change to lat. 36° 08' 50", long. 94° 11' 13". BPTTL-960506KD.

Waldron rural area—See K77BZ, Crumptown.

Waldron rural area—See K80CL, Crumptown.

Winslow—K63EG, Pharis Broadcasting Inc., Box 573, Fort Smith, AR 72902 (KPBI-LP Ch. 46 Fort Smith)—1000-w, lat. 35° 47' 49", long. 94° 10' 04". Note: Operating as LPTV.

California

Aituras—See K05ET, Likely.

Aituras—See K13IT, Canby.

Aituras—K20DE, Northern California Educational TV Assn., 603 N. Market St., Redding,

California—Translators

- CA 96003 (KDXE-TV Ch. 9 Redding)—100-w, lat. 41° 09' 08", long. 120° 33' 45".
- Alturas**—K30EU, KCNO Inc., Box 570, Alturas, CA 96101 (KTBN-TV Ch. 40 Santa Ana-Los Angeles)—100-w, lat. 41° 32' 24", long. 120° 21' 09".
- Alturas**—See K48EZ, Likely.
- Alturas**—K66BY, California-Oregon Broadcasting Inc., 755 Auditorium Dr., Redding, CA 96001 (KRCR-TV Ch. 7 Redding-Chico)—10-w, lat. 41° 33' 00", long. 120° 31' 12".
- Alturas & Likely**—K60AR, Freedom Communications Inc., Box 10, Medford, OR 97501 (KTVL Ch. 10 Medford, OR)—20-w, lat. 41° 32' 18", long. 120° 21' 22".
- ***Anderson/Central Valley**—K38FQ, Sainte Partners II LP, Box 4159, Modesto, CA 95352—1000-w, lat. 40° 36' 37", long. 122° 22' 44". Holds CP for change to lat. 40° 39' 16", long. 122° 31' 13".
- Armitage Field**—See K47AE, Inyokern.
- Armitage Field**—See K49AA, Inyokern.
- Armitage Field**—See K53AB, Inyokern.
- Armitage Field**—See K61AJ, Inyokern.
- Baker**—K06JL, Baker Community Services District, Box 127, Baker, CA 92309 (KVUU-TV Ch. 5 Henderson-Las Vegas, NV)—10-w, lat. 35° 26' 08", long. 115° 55' 21".
- Baker**—K07IH, Baker Community Services District, Box 127, Baker, CA 92309 (KCBS-TV Ch. 2 Los Angeles)—10-w, lat. 35° 26' 08", long. 115° 55' 21".
- Baker**—K09HL, Baker Community Services District, Box 127, Baker, CA 92309 (KNBC-TV Ch. 4 Los Angeles)—10-w, lat. 35° 26' 08", long. 115° 55' 21".
- Baker**—K11KJ, Baker Community Services District, Box 127, Baker, CA 92309 (KTNV Ch. 13 Las Vegas, NV)—10-w, lat. 35° 26' 08", long. 115° 55' 21".
- Bakersfield**—K19EP, Valley Public Television Inc., 1544 Van Ness, Fresno, CA 93721 (KVPT Ch. 18 Fresno)—763-w, lat. 35° 27' 11", long. 118° 35' 25". Licensed as LPTV. Note: Licensed as LPTV.
- ***Bakersfield**—K42EJ, Kralowec Children's Family Trust, 1077 W. Morton Ave., Porterville, CA 93257 (KKAG Ch. 61 Porterville)—1000-w, lat. 35° 25' 10", long. 119° 11' 45".
- Bakersfield**—K55CN, Trinity Broadcasting Network Inc., 2442 Michelle Dr., Tustin, CA 92680 (KTBN-TV Ch. 40 Santa Ana-Los Angeles)—1000-w, lat. 35° 26' 17", long. 118° 44' 22".
- Bakersfield**—K58DJ, Leo Kesselman, 200 Glenridge Ave., Los Gatos, CA 95030 (KMPH Ch. 26 Visalia-Fresno)—1000-w, lat. 35° 27' 14", long. 118° 35' 37". Note: Licensed as LPTV.
- ***Bakersfield**—K67FS, Community TV of Southern California, 4401 Sunset Blvd., Los Angeles, CA 90027 (KCET Ch. 28 Los Angeles)—1000-w, lat. 35° 22' 25", long. 119° 01' 03".
- Bakersfield**—KABE-LP Ch. 31, KFTV Inc., 3239 W. Ashlan Ave., Fresno, CA 93722 (KFTV Ch. 21 Hanford-Fresno)—1000-w, lat. 35° 27' 14", long. 118° 35' 37".
- Balch Park**—See K07HA, Camp Nelson.
- Bald Mountain**—See K05EQ, Green Point.
- Banning (rural area)**—See K59BR, Poppett Flats.
- Bay Bridge area**—See K03FU, Mountain Gate.
- Bear Valley Springs**—K54AJ, Bear Valley Springs Property Owners' Assn., Box 4100, Star Rte. 3, Tehachapi, CA 93561 (KCOY-TV Ch. 12 Santa Maria)—20-w, lat. 35° 10' 10", long. 118° 37' 30".
- Bear Valley Springs**—K64DO, Bear Valley Springs Property Owners' Assn., Box 4100, Star Rte. 3, Tehachapi, CA 93561 (KVPT Ch. 18 Fresno)—10-w, lat. 35° 10' 10", long. 118° 37' 30".
- Bear Valley Springs (eastern portion)**—K20AA, Bear Valley Springs Property Owners' Assn., Box 4100, Star Rte. 3, Tehachapi, CA 93561 (KAIL Ch. 53 Fresno)—20-w, lat. 35° 09' 09", long. 118° 34' 50".
- Bear Valley Springs (eastern portion)**—K33AD, Bear Valley Springs Property Owners' Assn., Box 4100, Star Rte. 3, Tehachapi, CA 93561 (KBAK-TV Ch. 29 Bakersfield)—20-w, lat. 35° 09' 09", long. 118° 34' 50".
- Bear Valley Springs (eastern portion)**—K35AC, Bear Valley Springs Property Owners' Assn., Box 4100, Star Rte. 3, Tehachapi, CA 93561 (KVPT Ch. 18 Fresno)—20-w, lat. 35° 09' 09", long. 118° 34' 50".
- Bear Valley Springs (eastern portion)**—K39AD, Bear Valley Springs Property Owners' Assn., Box 4100, Star Rte. 3, Tehachapi, CA 93561 (KERO-TV Ch. 23 Bakersfield)—20-w, lat. 35° 09' 09", long. 118° 34' 50".
- Bear Valley Springs (eastern portion)**—K41AC, Bear Valley Springs Property Owners' Assn., Box 4100, Star Rte. 3, Tehachapi, CA 93561 (KCBS-TV Ch. 2 Los Angeles)—20-w, lat. 35° 09' 09", long. 118° 34' 50".
- Bear Valley Springs (eastern portion)**—K60BD, Bear Valley Springs Property Owners' Assn., Box 4100, Star Rte. 3, Tehachapi, CA 93561 (KSEE Ch. 24 Fresno)—20-w, lat. 35° 08' 08", long. 118° 39' 50".
- Bear Valley Springs (northern portion)**—K48AG, Bear Valley Springs Property Owners' Assn., Box 4100, Star Rte. 3, Tehachapi, CA 93561 (KEYT-TV Ch. 3 Santa Barbara)—20-w, lat. 35° 10' 10", long. 118° 37' 30".
- Bear Valley Springs (northern portion)**—K51AJ, Bear Valley Springs Property Owners' Assn., Box 4100, Star Rte. 3, Tehachapi, CA 93561 (KSBY Ch. 6 San Luis Obispo)—20-w, lat. 35° 10' 10", long. 118° 37' 30".
- Bear Valley Springs (western portion)**—K56BC, Bear Valley Springs Property Owners' Assn., Box 4100, Star Rte. 3, Tehachapi, CA 93561 (KVPT Ch. 18 Fresno)—20-w, lat. 35° 08' 08", long. 118° 39' 50".
- Bear Valley Springs (western portion)**—K62BB, Bear Valley Springs Property Owners' Assn., Box 4100, Star Rte. 3, Tehachapi, CA 93561 (KMPH Ch. 26 Visalia-Fresno)—20-w, lat. 35° 08' 08", long. 118° 39' 50".
- Bear Valley Springs (western portion)**—K66BL, Bear Valley Springs Property Owners' Assn., Box 4100, Star Rte. 3, Tehachapi, CA 93561 (KFSN-TV Ch. 30 Fresno)—20-w, lat. 35° 08' 08", long. 118° 39' 50".
- Bear Valley Springs (western portion)**—K68BN, Bear Valley Springs Property Owners' Assn., Box 4100, Star Rte. 3, Tehachapi, CA 93561 (KJED Ch. 47 Fresno)—20-w, lat. 35° 08' 08", long. 118° 39' 50".
- Benbow & Garberville Airport area**—K12JJ, Pappas Telecasting of Sacramento, a California L.P., 500 S. Chinoweth Rd., Visalia, CA 93277 (KFWU Ch. 8 Fort Bragg-San Francisco)—1-w, lat. 40° 06' 00", long. 123° 41' 06".
- Bieber**—K06GS, KOB-TV Inc., 4 Broadcast Plaza SW, Albuquerque, NM 87104 (KOTI Ch. 2 Klamath Falls, OR)—1-w, lat. 41° 04' 20", long. 121° 13' 00".
- Bieber, Fall River Mills & Little Valley**—K04GG, Catamount Broadcasting of Chico-Redding Inc., 71 East Ave., Norwalk, CT 06851 (KHSL-TV Ch. 12 Chico)—1-w, lat. 41° 04' 20", long. 121° 13' 00".
- Big Bend & Bush Bar**—K04EZ, California-Oregon Broadcasting Inc., 755 Auditorium Dr., Redding, CA 96001 (KRCR-TV Ch. 7 Redding-Chico)—1-w, lat. 41° 00' 50", long. 121° 57' 00".
- Big Bend & Bush Bar**—K06ET, Indian Springs School District, Box P, Big Bend, CA 96010 (KDXE-TV Ch. 9 Redding)—1-w, lat. 41° 00' 50", long. 121° 57' 00".
- Big Bend & Bush Bar**—K13MJ, Indian Springs School District, Box P, Big Bend, CA 96010 (KHSL-TV Ch. 12 Chico)—1-w, lat. 41° 00' 50", long. 121° 57' 00".
- Big Pine**—See K70AA, Bishop.
- Big Pine**—See K79AT, Bishop.
- Big Sur**—K13JS, Monterey County Superintendent of Schools, Box 80851, Salinas, CA 93912 (KQED Ch. 9 San Francisco)—10-w, lat. 36° 18' 25", long. 121° 53' 56".
- Bishop**—K76BH, Mono County Service Area No. 5, Box 397, Rte. 2, Bishop, CA 93514 (K0LO-TV Ch. 8 Reno, NV)—20-w, lat. 37° 25' 00", long. 118° 11' 00".
- Bishop & Big Pine**—K70AA, Mono County Service Area No. 5, Box 397, Rte. 2, Bishop, CA 93514 (KCBS-TV Ch. 2 Los Angeles)—20-w, lat. 37° 20' 43", long. 118° 18' 25".
- Bishop & Big Pine**—K79AT, Mono County Service Area No. 5, Box 397, Rte. 2, Bishop, CA 93514 (KABC-TV Ch. 7 Los Angeles)—20-w, lat. 37° 20' 43", long. 118° 18' 25".
- Blue Lake**—K36BT, Lamco Communications Inc., Suite 310, 460 Market St., Williamsport, PA 17701 (KAEF Ch. 23 Arcata-Eureka)—20-w, lat. 40° 53' 25", long. 123° 58' 53".
- Blythe**—K24FA, Palo Verde Valley TV Club Inc., Box 874, Blythe, CA 92226 (KTVK Ch. 3 Phoenix, AZ)—10-w, lat. 33° 34' 12", long. 114° 20' 56".
- Blythe**—K26FS, Palo Verde Valley TV Club Inc., Box 874, Blythe, CA 92226 (KPHO-TV Ch. 5 Phoenix, AZ)—10-w, lat. 33° 34' 12", long. 114° 20' 56".
- ***Blythe**—K31FE, Palo Verde Valley TV Club Inc., Box 874, Blythe, CA 92226 (KPXN Ch. 12 Phoenix-Mesa, AZ)—20-w, lat. 33° 34' 12", long. 114° 20' 56".
- Blythe**—K33FD, Palo Verde Valley TV Club Inc., Box 874, Blythe, CA 92226 (KSAZ-TV Ch. 10 Phoenix, AZ)—10-w, lat. 33° 34' 12", long. 114° 20' 56".
- Blythe**—K65CP, Palo Verde Valley TV Club Inc., Box 874, Blythe, CA 92226 (KAET Ch. 8 Phoenix, AZ)—10-w, lat. 33° 34' 12", long. 114° 20' 56".
- Boonville & Philo**—K57CT, Anderson Valley TV Inc., Box 391, Boonville, CA 95415 (KPX-TV Ch. 5 San Francisco)—20-w, lat. 38° 58' 20", long. 123° 16' 00".
- Boonville & Philo**—K59CH, Anderson Valley TV Inc., Box 391, Boonville, CA 95415 (KRON-TV Ch. 4 San Francisco)—1-w, lat. 38° 58' 20", long. 123° 16' 00".
- Boonville & Philo**—K61CH, Anderson Valley TV Inc., Box 391, Boonville, CA 95415 (KGO-TV Ch. 7 San Francisco)—20-w, lat. 38° 58' 20", long. 123° 16' 00".
- Boonville & Philo**—K63CE, Anderson Valley TV Inc., Box 391, Boonville, CA 95415 (KTVU Ch. 2 Oakland-San Francisco)—20-w, lat. 38° 58' 20", long. 123° 16' 00".
- Boonville & Philo**—K67CC, Anderson Valley TV Inc., Box 391, Boonville, CA 95415 (KBHK-TV Ch. 44 San Francisco)—100-w, lat. 38° 58' 20", long. 123° 16' 00".
- Boonville & Philo**—K69CU, Anderson Valley TV Inc., Box 391, Boonville, CA 95415 (KQED Ch. 9 San Francisco)—20-w, lat. 38° 58' 20", long. 123° 16' 00".
- Bradley**—See K13ND, San Ardo.
- Bradley**—See K55GQ, San Ardo.
- Branscomb**—See K06FR, Laytonville.
- Branscomb**—See K08GJ, Laytonville.
- Branscomb**—See K10GL, Laytonville.
- Branscomb**—See K12GV, Laytonville.
- Bridgeport**—See K05FH, Lee Vining.
- Bridgeport & Twin Lakes**—K02JX, Mono County Service Area No. 5, Box 675, Bridgeport, CA 93517 (KCRA-TV Ch. 3 Sacramento)—1-w, lat. 38° 11' 10", long. 119° 19' 10". Requests CP for change to 10-w.



Bridgeport & Twin Lakes—K11HS, Mono County Service Area No. 5, Box 675, Bridgeport, CA 93517 (KCRA-TV Ch. 3 Sacramento)—1-w, lat. 38° 23' 19", long. 119° 21' 50".

Bridgeport & Twin Lakes—K13EX, Mono County Service Area No. 5, Box 675, Bridgeport, CA 93517 (KOLO-TV Ch. 8 Reno, NV)—1-w, lat. 38° 11' 10", long. 119° 19' 10".

Bridgeport, Twin Lakes & Mount Patterson—K07QM, Mono County Service Area No. 5, Box 675, Bridgeport, CA 93517 (KXTV Ch. 10 Sacramento-Stockton)—1-w, lat. 38° 23' 19", long. 119° 21' 50".

Burney—See K11JM, Fall River Mills.

Burney—See K13JT, Fall River Mills.

Burney, Fall River Mills, McArthur & Hat Creek—K05DQ, Lamco Communications Inc., Suite 310, 460 Market St., Williamsport, PA 17701 (KRCR-TV Ch. 7 Redding-Chico)—10-w, lat. 41° 00' 13", long. 121° 28' 52".

Burnt Ranch & Hawkins Bar—K12JL, Polack/Beiz Broadcasting Co. LLC, 6655 Poplar Ave., Germantown, TN 38138 (KIEM-TV Ch. 3 Eureka)—5-w, lat. 40° 50' 00", long. 123° 26' 50".

Bush Bar—See K04EZ, Big Bend.

Bush Bar—See K06ET, Big Bend.

Bush Bar—See K13MJ, Big Bend.

Butte Meadows—K04NE, Catamount Broadcasting of Chico-Redding Inc., 71 East Ave., Norwalk, CT 06851 (KHSL-TV Ch. 12 Chico)—1-w, lat. 40° 04' 00", long. 121° 34' 18".

California Polytechnic State University—K070K, California Polytechnic State U., San Luis Obispo, CA 93407 (KCOY-TV Ch. 12 Santa Maria)—1-w, lat. 35° 17' 58", long. 120° 46' 26".

Callahan—See K04EQ, Fort Jones.

Callahan—See K06KA, Fort Jones.

Callahan—See K13HU, Fort Jones.

Camp Nelson, Balch Park & Springville—K07HA, Springville Community TV Inc., Box 701, Springville, CA 93265 (KJEO Ch. 47 Fresno)—1-w, lat. 36° 09' 08", long. 118° 46' 50".

Canby—K76AL, Canby TV Club, Box 101, Canby, CA 96015 (KRCR-TV Ch. 7 Redding-Chico)—1-w, lat. 41° 27' 30", long. 120° 43' 00".

Canby & Alturas—K13IT, Modoc County Superintendent of Schools, 139 W. Henderson St., Alturas, CA 96101 (KDKE-TV Ch. 9 Redding)—1-w, lat. 41° 27' 03", long. 120° 41' 14".

Canyondam—See K67BS, Chester.

Canyondam, Chester & Westwood—K57AO, Almanor TV Club Inc., Box 111, Chester, CA 96020 (KCRA-TV Ch. 3 Sacramento)—100-w, lat. 40° 14' 22", long. 121° 01' 54".

Canyondam, Chester & Westwood—K59AU, Almanor TV Club Inc., Box 111, Chester, CA 96020 (KRCR-TV Ch. 7 Redding-Chico)—100-w, lat. 40° 14' 22", long. 121° 01' 54".

Capitola, Watsonville, Santa Cruz, Salinas & Monterey—K25AC, KTEH-TV Foundation, 100 Skyport Dr., San Jose, CA 95115 (KTEH Ch. 54 San Jose)—1000-w, lat. 37° 06' 39", long. 121° 50' 37".

Carmel Valley—K13GS, Hearst-Argyle Stations Inc., 959 8th Ave., New York, NY 10019 (KSBW Ch. 8 Salinas-Monterey)—1-w, lat. 36° 25' 52", long. 121° 40' 32".

Carpenteria—See K65BP, Goleta.

Castella—See K02CN, Dunsmuir.

Castella—See K04BT, Dunsmuir.

Castella—See K05BR, Dunsmuir.

Castella—K13FC, Catamount Broadcasting of Chico-Redding Inc., 71 East Ave., Norwalk, CT 06851 (KHSL-TV Ch. 12 Chico)—1-w, lat. 41° 08' 50", long. 122° 18' 30".

Cedarville—See K04GB, Fort Bidwell.

Cedarville—K71AF, Surprise Valley TV Club, Box 266, Cedarville, CA 96104 (KOLO-TV Ch. 8 Reno, NV)—100-w, lat. 41° 37' 45", long. 120° 03' 45".

Chalfant Valley—K55FD, Mono County Service Area No. 2, Box 1810, Rte. 4, Bishop, CA 93514 (KSBW Ch. 8 Salinas-Monterey)—10-w, lat. 37° 36' 18", long. 118° 20' 32".

Chalfant Valley—K61EJ, Mono County Service Area No. 2, Box 1810, Rte. 4, Bishop, CA 93514 (KOLO-TV Ch. 8 Reno, NV)—10-w, lat. 37° 36' 18", long. 118° 20' 32".

Chalfant Valley—K64CY, Mono County Service Area No. 2, Box 1810, Rte. 4, Bishop, CA 93514 (KXTV Ch. 10 Sacramento-Stockton)—10-w, lat. 37° 36' 18", long. 118° 20' 32".

Chester—See K57AO, Canyondam.

Chester—See K59AU, Canyondam.

Chester, Canyondam & Westwood—K67BS, Almanor TV Club Inc., Box 111, Chester, CA 96020 (KTXL Ch. 40 Sacramento-Stockton)—100-w, lat. 40° 14' 22", long. 121° 01' 54".

Chester, Greenville & Westwood—K28FY, Catamount Broadcasting of Chico-Redding Inc., 71 East Ave., Norwalk, CT 06851 (KHSL-TV Ch. 12 Chico)—100-w, lat. 40° 14' 22", long. 121° 01' 54".

Chester, Greenville, Susanville & Westwood—K63DP, Almanor TV & FM Assn., Box III, Chester, CA 96020 (KDKE-TV Ch. 9 Redding)—100-w, lat. 40° 14' 22", long. 121° 01' 54".

Chico—K02OA, Family Stations Inc., 290 Hegenberger Rd., Oakland, CA 94621 (KFTL Ch. 64 Stockton)—10-w, lat. 39° 47' 50", long. 121° 50' 37". Note: Licensed as LPTV.

Chico—K15CX, Lamco Communications Inc., Suite 310, 460 Market St., Williamsport, PA 17701 (KRCR-TV Ch. 7 Redding-Chico)—1000-w, lat. 39° 57' 30", long. 121° 42' 48". Note: Licensed as LPTV.

Chico—KZVU-LP Ch. 21, Sainte Partners II LP, Box 4159, Modesto, CA 95352 (KRVU-LP Ch. 22 Redding)—244-w, lat. 39° 57' 45", long. 121° 42' 40". Note: Licensed as LPTV.

Chico & Paradise—K67DY, Butte Television, 3412 Ridgeview Dr., El Dorado Hills, CA 95630 (KTSF Ch. 26 San Francisco)—100-w, lat. 39° 43' 37", long. 121° 40' 47".

China Lake—See K02HY, Ridgecrest.

China Lake—See K04HX, Ridgecrest.

China Lake—See K05FO, Ridgecrest.

China Lake—See K07NH, Ridgecrest.

China Lake—See K09MG, Ridgecrest.

China Lake—See K11ML, Ridgecrest.

China Lake—See K13NF, Ridgecrest.

***China Lake**—K14AT, Indian Wells Valley TV Booster Inc., Box 562, Ridgecrest, CA 93555 (KCET Ch. 28 Los Angeles)—20-w, lat. 35° 39' 44", long. 117° 36' 12". Note: Licensed as LPTV.

China Lake—See K55AB, Ridgecrest.

China Lake—See K57AK, Ridgecrest.

China Lake—See K59AO, Ridgecrest.

China Lake—See K63AH, Ridgecrest.

China Lake—See K65AM, Ridgecrest.

China Lake—See K67AO, Ridgecrest.

China Lake—See K69AS, Ridgecrest.

China Lake (portions)—See K49AA, Inyo Kern.

Coalinga—K42DT, Trinity Broadcasting Network Inc., 2442 Michelle Dr., Tustin, CA 92780 (KTBN-TV Ch. 40 Santa Ana-Los Angeles)—1000-w, lat. 36° 18' 19", long. 120° 24' 09".

Coalinga—K48DY, Gary M. Cocola, 706 W. Herndon Ave., Fresno, CA 93650 (KGMC Ch. 43 Clovis-Fresno)—lat. 36° 18' 17", long. 120° 24' 08".

Coffee Creek—See K04IO, Trinity Center.

Coffee Creek—See K05FZ, Trinity Center.

Colusa—See K08FZ, Maxwell.

Cotton—See K45DS, Freshwater.

Covelo—K04GZ, Round Valley Chamber of Commerce, Box 77E, Rte. 1, Covelo, CA 95428 (KRCR-TV Ch. 7 Redding-Chico)—1-w, lat. 39° 50' 45", long. 123° 21' 00".

Covelo—K05EU, Round Valley Chamber of Commerce, Box 77E, Rte. 1, Covelo, CA 95428 (KHSL-TV Ch. 12 Chico)—1-w, lat. 39° 50' 45", long. 123° 21' 00".

Covelo—K09PM, Round Valley Chamber of Commerce, Box 77E, Rte. 1, Covelo, CA 95428 (KEET Ch. 13 Eureka)—1-w, lat. 39° 50' 45", long. 123° 21' 00".

Covelo—K11PT, Round Valley Chamber of Commerce, Box 77E, Rte. 1, Covelo, CA 95428 (KTUV Ch. 2 Oakland-San Francisco)—1-w, lat. 39° 50' 45", long. 123° 21' 00".

Covelo—K13JY, Round Valley Unified School District, Box 276, Covelo, CA 95428 (KQED Ch. 9 San Francisco)—1-w, lat. 39° 30' 54", long. 123° 05' 43".

Crescent City—K09VQ, Pollack/Beiz Broadcasting Co. LLC, 6655 Poplar Ave., Germantown, TN 38138 (KIEM-TV Ch. 3 Eureka)—10-w, lat. 41° 50' 36", long. 124° 07' 55".

Crescent City—K22DS, California-Oregon Broadcasting Inc., Box 5M, 125 S. Fir, Medford, OR 97501 (KOBI Ch. 5 Medford, OR)—1000-w, lat. 41° 58' 10", long. 124° 11' 15". Note: Licensed as LPTV.

Crowley Lake & Long Valley—K58BN, Mono County Service Area No. 1, Box 189, Rte. 1, Crowley Lake, CA 93546 (KXTV Ch. 10 Sacramento-Stockton)—1-w, lat. 37° 42' 45", long. 118° 39' 27".

Daggett—K15BZ, County of San Bernardino, County Service Area 40, 157 W. 5th St., San Bernardino, CA 92415 (KCBS-TV Ch. 2 Los Angeles)—100-w, lat. 34° 53' 07", long. 116° 53' 45".

Daggett—K19BS, County of San Bernardino, County Service Area 40, 157 W. 5th St., San Bernardino, CA 92415 (KNBC-TV Ch. 4 Los Angeles)—100-w, lat. 34° 53' 07", long. 116° 53' 45".

Daggett—K23BP, County of San Bernardino, County Service Area 40, 157 W. 5th St., San Bernardino, CA 92415 (KTTH Ch. 11 Los Angeles)—100-w, lat. 34° 53' 07", long. 116° 53' 45".

Daggett—K41CY, County of San Bernardino, County Service Area 40, 610 E. Main St., Barstow, CA 92311—lat. 34° 53' 07", long. 116° 53' 45".

California—Translators

Daggett—K61AE, County of San Bernardino, County Service Area 40, 157 W. 5th St., San Bernardino, CA 92415 (KBAK-TV Ch. 29 Bakersfield)—100-w, lat. 34° 53' 07", long. 116° 53' 45".

Daggett & rural area—K26FO, Trinity Christian Center of Santa Ana Inc., 2442 Michelle Dr., Tustin, CA 92780 (KCAL-TV Ch. 9 Los Angeles)—100-w, lat. 34° 53' 07", long. 116° 53' 45". Note: Operating as LPTV.

Daggett & rural area—K358Q, County of San Bernardino, County Service Area 40, 157 W. 5th St., San Bernardino, CA 92415 (KTLA Ch. 5 Los Angeles)—100-w, lat. 34° 53' 07", long. 116° 53' 45".

Daggett & rural area—K39DW, County of San Bernardino, Service Area 40, 610 E. Main St., Barstow, CA 92311 (KMEX-TV Ch. 34 Los Angeles)—100-w, lat. 34° 53' 07", long. 116° 53' 45".

Daggett & rural area—K44DV, County of San Bernardino, County Service Area 40, 610 E. Main St., Barstow, CA 92311 (KCET Ch. 28 Los Angeles)—100-w, lat. 34° 53' 07", long. 116° 53' 45".

Daggett & rural area—K69FJ, County of San Bernardino, County Service Area 40, 157 W. 5th St., San Bernardino, CA 92415 (KCOP Ch. 13 Los Angeles)—100-w, lat. 34° 53' 07", long. 116° 53' 45".

Death Valley—See K09KT, Furnace Creek.

Death Valley—See K11LB, Furnace Creek.

Desert Hot Springs—K40DH, Trinity Broadcasting Network Inc., 2442 Michelle Dr., Tustin, CA 92780 (KTBN-TV Ch. 40 Santa Ana-Los Angeles)—100-w, lat. 34° 02' 46", long. 116° 48' 49". Holds CP for change to 1000-w. BPTT-910814JD.

Desert Hot Springs—K60BB, Trinity Broadcasting Network Inc., 2442 Michelle Dr., Tustin, CA 92780—lat. 34° 02' 46", long. 116° 48' 48". Requests CP for change from Ch. 60 to Ch. 54, lat. 34° 02' 19", long. 116° 57' 09". BMMPTT-930924JF.

Dinsmore—K11LV, Ruth Lake Community Services District, Box 31, Mad River, CA 95552 (KRCR-TV Ch. 7 Redding-Chico)—5-w, lat. 40° 29' 55", long. 123° 36' 37".

Douglas City—See K02EE, Weaverville.

Douglas City—See K05CF, Weaverville.

Dunsmuir, Castella & Mount Shasta—K02CN, Freedom Communications Inc., Box 10, Medford, OR 97501 (KTVL Ch. 10 Medford, OR)—1-w, lat. 41° 13' 30", long. 122° 18' 00".

Dunsmuir, Castella & Mount Shasta—K04BT, Catamount Broadcasting of Chico-Redding Inc., 71 East Ave., Norwalk, CT 06851 (KHSL-TV Ch. 12 Chico)—10-w, lat. 41° 13' 30", long. 122° 18' 00".

Dunsmuir, Castella & Mount Shasta—K05BR, Lamco Communications Inc., Suite 310, 460 Market St., Williamsport, PA 17701

(KRCR-TV Ch. 7 Redding-Chico)—1-w, lat. 41° 13' 30", long. 122° 18' 00".

Eagleville—See K04GB, Fort Bidwell.

East Weed—K33DI, Lamco Communications Inc., Suite 310, 460 Market St., Williamsport, PA 17701 (KRCR-TV Ch. 7 Redding-Chico)—100-w, lat. 41° 25' 01", long. 122° 23' 34". Note: Licensed as LPTV.

***El Centro-Holtville**—K56GC, Inspiration Television Inc., 10335 Dunbar NW, Albuquerque, NM 87114—1000-w, lat. 32° 47' 10", long. 115° 29' 53".

Escondido, Rancho Bernardo & Poway—KTCD-LP, Channel 57 Inc., No. 201, 660 Bay Blvd., Chula Vista, CA 91910 (KVEA Ch. 52 Corona-Los Angeles)—100-w, lat. 33° 00' 31", long. 116° 58' 16".

Essex—K02NY, Essex Community TV, U.S. Hwy. 66, Essex, CA 92332 (KPNX Ch. 12 Phoenix-Mesa, AZ)—10-w, lat. 34° 53' 08", long. 115° 04' 09".

Etna—See K04EQ, Fort Jones.

Etna—See K06KA, Fort Jones.

Etna—See K13HU, Fort Jones.

Etna & Fort Jones—K02HC, Northern California Educational TV Assn. Inc., 603 N. Market St., Redding, CA 96003 (KDXE-TV Ch. 9 Redding)—5-w, lat. 41° 28' 00", long. 122° 55' 40".

Eureka—K47EH, Trinity Broadcasting Network Inc., 2442 Michelle Dr., Tustin, CA 92780 (KTBN-TV Ch. 40 Santa Ana-Los Angeles)—1000-w, lat. 40° 43' 36", long. 123° 58' 26".

Fall River Mills—See K04GG, Bieber.

Fall River Mills—See K05DQ, Burney.

Fall River Mills & McArthur—K28DB, Northern California Educational TV Assn. Inc., 603 N. Market St., Redding, CA 96003 (KDXE-TV Ch. 9 Redding)—100-w, lat. 41° 00' 13", long. 121° 28' 52".

Fall River Mills, Burney & Hat Creek—K11JM, Sacramento Valley TV Inc., 755 Auditorium Dr., Redding, CA 96001 (KOTI Ch. 2 Klamath Falls, OR)—1-w, lat. 41° 01' 00", long. 121° 28' 50".

Fall River Mills, Burney & Hat Creek—K13JT, Catamount Broadcasting of Chico-Redding Inc., 71 East Ave., Norwalk, CT 06851 (KHSL-TV Ch. 12 Chico)—1-w, lat. 41° 01' 00", long. 121° 28' 50".

Fern Creek—See K06CV, June Lake.

Fern Creek—See K12ED, June Lake.

Fifteen Mile Valley—K06IY, County of San Bernardino, County Service Area 29, Box 922, Lucerne Valley, CA 92356 (KTTV Ch. 11 Los Angeles)—1-w, lat. 34° 24' 42", long. 117° 01' 16".

Fifteen Mile Valley—K08IR, County of San Bernardino, County Service Area 29, Box 922, Lucerne Valley, CA 92356 (KCBS-TV Ch. 2

Los Angeles)—1-w, lat. 34° 24' 42", long. 117° 01' 16".

Fifteen Mile Valley—K10JT, County of San Bernardino, County Service Area 29, Box 922, Lucerne Valley, CA 92356 (KNBC-TV Ch. 4 Los Angeles)—1-w, lat. 34° 24' 42", long. 117° 01' 16".

Fifteen Mile Valley—K12KM, County of San Bernardino, County Service Area 29, Box 922, Lucerne Valley, CA 92356 (KABC-TV Ch. 7 Los Angeles)—1-w, lat. 34° 24' 42", long. 117° 01' 16".

Fort Bidwell—See K06FF, Lake City.

Fort Bidwell, Cedarville & Eagleville—K04GB, Surprise Valley TV Club, Box 266, Cedarville, CA 96104 (KTVL Ch. 10 Medford, OR)—10-w, lat. 41° 33' 06", long. 119° 56' 03".

Fort Bragg—See K06FR, Laytonville.

Fort Bragg—See K08GJ, Laytonville.

Fort Bragg—See K10GL, Laytonville.

Fort Bragg—See K12GV, Laytonville.

Fort Bragg—See K53CM, Laytonville.

***Fort Dick**—K28CU, Soda Mountain Broadcasting Inc., 2225 Coburg Rd., Eugene, OR 97401 (KDRV Ch. 12 Medford, OR)—lat. 42° 07' 23", long. 124° 17' 56".

Fort Jones—See K02HC, Etna.

Fort Jones, Callahan, Etna & Greenview—K04EQ, Lamco Communications Inc., Suite 310, 460 Market St., Williamsport, PA 17701 (KRCR-TV Ch. 7 Redding-Chico)—5-w, lat. 41° 28' 00", long. 122° 55' 40".

Fort Jones, Callahan, Etna & Greenview—K06KA, Freedom Communications Inc., Box 10, Medford, OR 97501 (KTVL Ch. 10 Medford, OR)—10-w, lat. 41° 28' 00", long. 122° 55' 40".

Fort Jones, Callahan, Etna & Greenview—K13HU, California-Oregon Broadcasting Inc., 125 S. Fir, Medford, OR 97501 (K0BI Ch. 5 Medford, OR)—5-w, lat. 41° 28' 00", long. 122° 55' 40".

Fortuna/Rio Dell—K20CN, Lamco Communications Inc., Suite 310, 460 Market St., Williamsport, PA 17701 (KAFF Ch. 23 Arcata-Eureka; KRCR-TV Ch. 7 Redding-Chico)—1000-w, lat. 40° 25' 27", long. 124° 06' 23". Note: Licensed as LPTV. Requests CP for change to lat. 40° 25' 27", long. 124° 06' 23". BMMPTT-891103JV.

Freshwater, Pidgeon Point & Cotten—K45DS, Lamco Communications Inc., Suite 310, 460 Market St., Williamsport, PA 17701 (KAFF Ch. 23 Arcata-Eureka)—100-w, lat. 40° 48' 09", long. 124° 08' 20".

Fresno—K15ET, Family Stations Inc., Suite 1, 4135 Northgate Blvd., Sacramento, CA 95834 (KFTL Ch. 64 Stockton)—1000-w, lat. 37° 32' 01", long. 120° 01' 50".

***Fresno**—K55IM, Gary M. Cocola, 706 W. Herndon Ave., Fresno, CA 93650 (KKAG Ch. 61

Porterville-Fresno)—807-w, lat. 36° 44' 45", long. 119° 16' 57".

Fresno—KSDI-LP, Ch. 34, Gary M. Cocola, 706 W. Herndon Ave., Fresno, CA 93650 (KFCB Ch. 42 Concord)—1000-w, lat. 36° 44' 45", long. 119° 16' 57". Note: Licensed as LPTV.

Furnace Creek & Death Valley—K09KT, Death Valley Employees Assn., Box 132, Death Valley, CA 92328 (KCBS-TV Ch. 2 Los Angeles)—1-w, lat. 36° 13' 12", long. 117° 05' 08".

Furnace Creek & Death Valley—K11LB, Death Valley Employees Assn., Box 132, Death Valley, CA 92328 (KVBC Ch. 3 Las Vegas, NV)—1-w, lat. 36° 13' 12", long. 117° 05' 08".

Garberville—K10HX, AK Media Group Inc., Suite 1000, 1333 New Hampshire Ave. NW, Washington, DC 20036 (KVIQ-TV Ch. 6 Eureka)—1-w, lat. 40° 06' 12", long. 123° 49' 08".

Garberville & Redway—K04NX, Pollack/Betz Broadcasting Co. LLC, 6655 Poplar Ave., Germantown, TN 38138 (KJEM-TV Ch. 3 Eureka)—1-w, lat. 40° 06' 06", long. 123° 48' 40".

Garberville Airport area—See K12JJ, Benbow.

Gasquet—K25CF, California-Oregon Broadcasting Inc., 125 S. Fir, Medford, OR 97501 (K0BI Ch. 5 Medford, OR)—3.3-w, lat. 41° 49' 50", long. 123° 52' 36".

Goleta & Carpenteria—K65BP, Harriscope of Los Angeles Inc., Suite 1420, 10920 Wilshire Blvd., Los Angeles, CA 90024 (KWHY-TV Ch. 22 Los Angeles)—100-w, lat. 34° 27' 58", long. 119° 40' 37". Note: Licensed as LPTV.

Gonzales—KMST-LP, Ch. 59, Monterey County Superintendent of Schools, 132 W. Market St., Salinas, CA (KTEH Ch. 54 San Jose)—100-w, lat. 36° 34' 54", long. 121° 26' 34".

Green Point, Bald Mountain & Murphy Meadow area—K05EQ, Lamco Communications Inc., Suite 310, 460 Market St., Williamsport, PA 17701 (KRCR-TV Ch. 7 Redding-Chico)—5-w, lat. 40° 52' 20", long. 123° 44' 08".

Green Valley Lake—K69CO, San Bernardino County Superintendent of Schools, 201 N. E St., San Bernardino, CA 92415 (KCET Ch. 28 Los Angeles)—100-w, lat. 34° 11' 46", long. 117° 02' 55".

Greenview—See K04EQ, Fort Jones.

Greenview—See K06KA, Fort Jones.

Greenview—See K13HU, Fort Jones.

Greenville—See K28FY, Chester.

Greenville—K41BL, Catamount Broadcasting of Chico-Redding Inc., 71 East Ave., Norwalk, CT 06851 (KHSL-TV Ch. 12 Chico)—20-w, lat. 40° 07' 09", long. 120° 55' 20".

Greenville—K51CA, Catamount Broadcasting of Chico-Redding Inc., 71 East Ave., Norwalk, CT 06851 (KHSL-TV Ch. 12 Chico)—20-w, lat. 40° 07' 09", long. 120° 55' 20".

Greenville—See K63DP, Chester.

Grenada—See K35DE, Yreka.

Gull Lake—See K12ED, June Lake.

Happy Camp—K07IX, Slater Butte Translator Co., Box 185, Happy Camp, CA (KTVL Ch. 10 Medford, OR)—10-w, lat. 41° 51' 30", long. 123° 21' 13".

Happy Camp & North Indian Creek—K09PI, Slater Butte Translator Co., Box 185, Happy Camp, CA 96039 (KDRV Ch. 12 Medford, OR)—5-w, lat. 41° 51' 30", long. 123° 21' 13".

Happy Camp & North Indian Creek—K11GO, Slater Butte Translator Co., Box 185, Happy Camp, CA 96039 (KVIQ-TV Ch. 6 Eureka)—5-w, lat. 41° 51' 30", long. 123° 21' 13".

Happy Camp & North Indian Creek—K13GL, Slater Butte Translator Co., Box 185, Happy Camp, CA 96039 (KOBH Ch. 5 Medford, OR)—1-w, lat. 41° 51' 30", long. 123° 21' 13".

Hat Creek—See K05DQ, Burney.

Hat Creek—See K11JM, Fall River Mills.

Hat Creek—See K13JT, Fall River Mills.

Hawkins Bar—See K12JL, Burnt Ranch.

Hayfork—K02BZ, Hayfork Chamber of Commerce, Box 643, Hayfork, CA 96041 (KHSL-TV Ch. 12 Chico)—5-w, lat. 40° 29' 34", long. 123° 11' 52".

Hayfork—K04EM, Hayfork Chamber of Commerce, Box 643, Hayfork, CA 96041 (KRCR-TV Ch. 7 Redding-Chico)—1-w, lat. 40° 29' 34", long. 123° 11' 52".

Hayfork—K05CR, Trinity County Superintendent of Schools, Courthouse Drawer AH, Weaverville, CA 96093 (KIXE-TV Ch. 9 Redding)—1-w, lat. 40° 29' 34", long. 123° 11' 52".

Hemet—See K27DS, Twentynine Palms.

Heritage Ranch rural area—K02JP, Heritage Ranch Owners' Assn., Box 1155, Paso Robles, CA 93446 (KNTV Ch. 11 San Jose)—1-w, lat. 35° 43' 07", long. 120° 53' 45".

Heritage Ranch rural area—K04JM, Heritage Ranch Owners' Assn., Box 1155, Paso Robles, CA 93446 (KCOY-TV Ch. 12 Santa Maria)—1-w, lat. 35° 43' 07", long. 120° 53' 45".

Herlong—See K59ET, Susanville.

Herlong—See K61EN, Susanville.

Herlong—See K63CM, Susanville.

Herlong—See K65CC, Susanville.

Herlong—See K67BY, Susanville.

Herlong—See K69FS, Susanville.

Hollister—K59AY, AK Media Group Inc., Suite 1000, 1333 New Hampshire Ave. NW, Washington, DC 20036 (KION Ch. 46 Monterey-

Salinas)—100-w, lat. 36° 45' 37", long. 121° 29' 24".

Hoopa—K07GJ, Pollack/Betz Broadcasting Co. LLC, 6655 Poplar Ave., Germantown, TN 38138 (KIEM-TV Ch. 3 Eureka)—5-w, lat. 41° 07' 13", long. 123° 42' 47".

Hoopa—K11NE, AK Media Group Inc., Suite 1000, 1333 New Hampshire Ave. NW, Washington, DC 20036 (KVIQ-TV Ch. 6 Eureka)—5-w, lat. 41° 07' 13", long. 123° 42' 47".

***Hoopa**—K32BX, Hoopa United Community Assn., Hwy. 96, Hoopa, CA 95546 (KAEF Ch. 23 Arcata-Eureka)—20-w, lat. 41° 07' 13", long. 123° 42' 47".

Hoopa Valley—K09MS, Hoopa Valley Chamber of Commerce, Box 337, Hoopa Valley, CA 95546 (KEET Ch. 13 Eureka)—5-w, lat. 41° 07' 13", long. 123° 42' 47".

Hopland—K06FA, Sanel Valley TV Assn., 771 Main St., Hopland, CA 95449 (KTUV Ch. 2 Oakland-San Francisco)—1-w, lat. 38° 56' 06", long. 123° 06' 22".

Hopland—K10FZ, Sanel Valley TV Assn., 771 Main St., Hopland, CA 95449 (KPDV-TV Ch. 5 San Francisco)—1-w, lat. 38° 56' 06", long. 123° 06' 22".

Hopland—K11TD, Sanel Valley TV Assn., 771 Main St., Hopland, CA 95449 (KRON-TV Ch. 4 San Francisco)—1-w, lat. 38° 55' 39", long. 123° 06' 50".

Hopland—K13ID, Sanel Valley TV Assn., 771 Main St., Hopland, CA 95449 (KGO-TV Ch. 7 San Francisco)—1-w, lat. 38° 56' 06", long. 123° 06' 22".

Hopland—K35DO, Rural California Broadcasting Corp., 5850 Labath Ave., Rohnert Park, CA 94927 (KRCB Ch. 22 Cotati)—20-w, lat. 38° 55' 39", long. 123° 06' 50".

Hyampom—K13MD, Hyampom Community Council, Box 24, Hyampom, CA (KIEM-TV Ch. 3 Eureka)—1-w, lat. 40° 36' 50", long. 123° 25' 20".

I.O.O.F. Camp Area—See K03CT, Lewiston.

Independence—K06LB, Inyo County TV, 168 N. Edwards, Independence, CA 93526 (KCBS-TV Ch. 2 Los Angeles)—10-w, lat. 37° 02' 50", long. 118° 15' 02".

Independence—K10MC, Inyo County TV, 168 N. Edwards, Independence, CA 93526 (KNBC-TV Ch. 4 Los Angeles)—10-w, lat. 37° 02' 50", long. 118° 15' 02".

Independence—K12MZ, Inyo County TV, 168 N. Edwards, Independence, CA 93526 (KABC-TV Ch. 7 Los Angeles)—10-w, lat. 37° 02' 50", long. 118° 15' 02".

Indio—K40DB, Pacific Media Corp., 646 Main St., El Centro, CA 92243 (KEYC-TV Ch. 9 El Centro-Yuma, Arizona)—lat. 33° 39' 19", long. 115° 59' 05".

inyokern—See K51DD, Ridgecrest.

inyokern & Ridgecrest—K43AG, Kem Educational Telecommunications Consortium,

1300 17th St., Bakersfield, CA 93301-4533 (KTBN-TV Ch. 40 Santa Ana-Los Angeles)—60-w, lat. 35° 28' 29", long. 117° 41' 57". Note: Licensed as LPTV.

Jamesville—See K46EX, Litchfield.

Jones Valley Park—K04JI, Jones Valley Translator Group, 7330 Ravine Rd., Redding, CA 96003 (KHSL-TV Ch. 12 Chico)—1-w, lat. 40° 42' 24", long. 122° 13' 08".

Joshua Tree—K15FC, County of San Bernardino Area 70, 73658 Old Dale Rd., Twentynine Palms, CA 92277—20-w, lat. 34° 09' 18", long. 116° 12' 06".

Joshua Tree—K25GK, County Service Area 70 TV5, 73658 Old Dale Rd., Twentynine Palms, CA 92277 (KTTV Ch. 11 Los Angeles)—100-w, lat. 34° 04' 32", long. 115° 57' 18".

Joshua Tree—See K27DS, Twentynine Palms.

Joshua Tree—K57EV, County Service Area 70 TV5, Box 864, Twentynine Palms, CA 92277 (KCBS-TV Ch. 2 Los Angeles)—lat. 34° 09' 18", long. 116° 12' 06".

Joshua Tree (outlying areas) & Monument Manor—K18FH, Morongo Basin TV Club Inc., 73658 Old Dale Rd., Twentynine Palms, CA 92277 (KABC-TV Ch. 7 Los Angeles)—100-w, lat. 34° 04' 32", long. 115° 57' 18". Note: Licensed as LPTV.

Joshua Tree, Landers, Twentynine Palms, Yucca Valley (outlying areas)—K59BM, County Service Area 70 TV5, Box 864, Twentynine Palms, CA 92277 (KABC-TV Ch. 7 Los Angeles; KESQ-TV Ch. 42 Palm Springs-Indio)—20-w, lat. 34° 09' 18", long. 116° 12' 06".

Joshua Tree, Landers, Twentynine Palms, Yucca Valley (outlying areas)—K61BE, County Service Area 70 TV5, Box 864, Twentynine Palms, CA 92277 (KNBC-TV Ch. 4 Los Angeles)—20-w, lat. 34° 09' 18", long. 116° 12' 06".

Junction City—See K02EE, Weaverville.

Junction City—See K05CF, Weaverville.

June Lake, Fern Creek & Rainbow Mountain—K06CV, Mono County TV Assn., Box 11, June Lake, CA 93529 (KQED Ch. 9 San Francisco)—1-w, lat. 37° 45' 42", long. 119° 04' 58".

June Lake, Fern Creek, Gull Lake & Silver Lake—K12ED, Mono County TV Assn., Box 11, June Lake, CA 93529 (KOLO-TV Ch. 8 Reno, NV)—1-w, lat. 37° 45' 42", long. 119° 04' 58".

Klamath—K25CI, Lamco Communications Inc., Suite 310, 460 Market St., Williamsport, PA 17701 (KAEF Ch. 23 Arcata-Eureka; KRRC-TV Ch. 7 Redding-Chico)—1-w, lat. 41° 31' 26", long. 123° 54' 26". Note: Licensed as LPTV.

La Jolla—K62AK, KNSD License Inc., 8330 Engineer Rd., San Diego, CA 92111-2493 (KNSD Ch. 39 San Diego)—100-w, lat. 32° 50' 50", long. 117° 16' 25". Holds CP for change to lat. 32° 50' 24", long. 117° 14' 52".

La Jolla—K67AM, Board of Trustees, California State U. & Colleges for San Diego State U., San Diego, CA 92182 (KPBS Ch. 15 San Diego)—100-w, lat. 32° 50' 46", long. 117° 16' 33".

Lake City & Fort Bidwell—K06FF, Modoc County Superintendent of Schools, 139 W. Henderson, Alturas, CA 96101 (KOTI Ch. 2 Klamath Falls, OR)—10-w, lat. 41° 37' 45", long. 120° 03' 45".

Lake Isabella—K06MC, Community TV of Southern California, 4401 Sunset Blvd., Los Angeles, CA 90027 (KCET Ch. 28 Los Angeles)—10-w, lat. 35° 41' 15", long. 118° 25' 11".

Lake Isabella area—K08FX, South Lake Property Owners Assn., Box 296, Lake Isabella, CA 93240 (KBAC-TV Ch. 29 Bakersfield)—10-w, lat. 35° 41' 12", long. 118° 25' 10".

Lake Isabella area—K10GC, South Lake Property Owners Assn., Box 296, Lake Isabella, CA 93240 (KERO-TV Ch. 23 Bakersfield)—10-w, lat. 35° 41' 12", long. 118° 25' 10".

Lake Isabella (South Shore)—K12HL, South Lake Property Owners Assn., Box 296, Lake Isabella, CA 93240 (KCBS-TV Ch. 2 Los Angeles)—10-w, lat. 35° 41' 12", long. 118° 25' 10".

Lake Shastina—K27BH, Lamco Communications Inc., Suite 310, 460 Market St., Williamsport, PA 17701 (KRRC-TV Ch. 7 Redding-Chico)—20-w, lat. 41° 30' 38", long. 122° 23' 33". Note: Licensed as LPTV.

Lakehead—K02FF, Lamco Communications Inc., Suite 310, 460 Market St., Williamsport, PA 17701 (KRRC-TV Ch. 7 Redding-Chico)—5-w, lat. 40° 52' 17", long. 122° 22' 31".

Lakehead—K14HX, Northern California Educational TV Assn. Inc., 603 N. Market St., Redding, CA 96003 (KIXE-TV Ch. 9 Redding)—40.5-w, lat. 40° 54' 52", long. 122° 26' 42".

Lakeport—K15FJ, Lake County TV Club, 95 Oak Knoll, Lakeport, CA 95453—100-w, lat. 38° 59' 22", long. 122° 46' 04".

***Lakeport**—K33CH, Lake County TV Club, Box 906, Lakeport, CA 95453 (KICU-TV Ch. 36 San Jose)—100-w, lat. 38° 59' 23", long. 122° 45' 03".

***Lakeport**—K46DR, Lake County TV Club, Box 906, Lakeport, CA 95453 (KTXL Ch. 40 Sacramento-Stockton)—100-w, lat. 38° 59' 22", long. 122° 46' 04".

Lakeport—K52AJ, Lake County TV Club, Box 906, Lakeport, CA 95453 (KHSL-TV Ch. 12 Chico)—100-w, lat. 38° 59' 23", long. 122° 45' 03".

Lakeport—K54CY, Lake County TV Club, Box 906, Lakeport, CA 95453 (KFTY Ch. 50 Santa Rosa)—lat. 38° 59' 22", long. 122° 46' 04".

Lakeport—K56AW, Lake County TV Club, Box 906, Lakeport, CA 95453 (KTUV Ch. 2 Oakland-San Francisco)—100-w, lat. 38° 59' 23", long. 122° 45' 03".

Lakeport—K58AW, Lake County TV Club, Box 906, Lakeport, CA 95453 (KCRA-TV Ch. 3

California—Translators

- Sacramento)—100-w, lat. 38° 59' 23", long. 122° 45' 03".
- Lakeport**—K62AY, Lake County TV Club, Box 906, Lakeport, CA 95453 (KVIE Ch. 6 Sacramento-Stockton)—100-w, lat. 38° 59' 23", long. 122° 45' 03".
- Lakeport**—K64AZ, Lake County TV Club, Box 906, Lakeport, CA 95453 (KQVR Ch. 13 Stockton-Sacramento)—100-w, lat. 38° 59' 23", long. 122° 45' 03".
- Lakeport**—K68AL, Lake County TV Club, Box 906, Lakeport, CA 95453 (KXTV Ch. 10 Sacramento-Stockton)—100-w, lat. 38° 59' 23", long. 122° 45' 03".
- Lakeshore & Lamoine**—K04FL, Catamount Broadcasting of Chico-Redding Inc., 71 East Ave., Norwalk, CT 06851 (KHSL-TV Ch. 12 Chico)—5-w, lat. 40° 54' 52", long. 122° 26' 43".
- Lamoine**—See K04FL, Lakeshore.
- ***Lancaster**—K54DN, Trinity Broadcasting Network Inc., 2442 Michelle Dr., Tustin, CA 92780 (KTBN-TV Ch. 40 Santa Ana-Los Angeles)—1000-w, lat. 34° 32' 50", long. 118° 12' 24".
- Landers**—See K59BM, Joshua Tree.
- Landers**—See K61BE, Joshua Tree.
- Laytonville & Fort Bragg**—K53CM, Lester J. Deitz, Box 637, Ukiah, CA 95482 (KOFY-TV Ch. 20 San Francisco)—100-w, lat. 39° 41' 10", long. 123° 34' 44".
- Laytonville, Branscomb & Fort Bragg**—K06FR, Lester J. Deitz, Box 637, Ukiah, CA 95482 (KTVU Ch. 2 Oakland-San Francisco)—10-w, lat. 39° 41' 10", long. 123° 34' 44".
- Laytonville, Branscomb & Fort Bragg**—K08GJ, Lester J. Deitz, Box 637, Ukiah, CA 95482 (KRON-TV Ch. 4 San Francisco)—10-w, lat. 39° 41' 10", long. 123° 34' 44".
- Laytonville, Branscomb & Fort Bragg**—K10GL, Lester J. Deitz, Box 637, Ukiah, CA 95482 (KPX-TV Ch. 5 San Francisco)—10-w, lat. 39° 41' 10", long. 123° 34' 44".
- Laytonville, Branscomb & Fort Bragg**—K12GV, Lester J. Deitz, Box 637, Ukiah, CA 95482 (KGO-TV Ch. 7 San Francisco; KRON-TV Ch. 4 San Francisco)—10-w, lat. 39° 41' 10", long. 123° 34' 44".
- Lee Vining**—K07SE, Lee Vining Public Utilities District, Box 247, Lee Vining, CA 93541 (KCRA-TV Ch. 3 Sacramento)—1-w, lat. 37° 54' 47", long. 119° 06' 45".
- Lee Vining**—K11QP, Lee Vining Public Utilities District, Box 247, Lee Vining, CA 93541 (KOLO-TV Ch. 8 Reno, NV)—1-w, lat. 37° 57' 05", long. 119° 06' 45".
- Lee Vining**—K13SS, Lee Vining Public Utilities District, Box 247, Lee Vining, CA 93541 (KXTV Ch. 10 Sacramento-Stockton)—1-w, lat. 37° 54' 47", long. 119° 02' 01".
- Lee Vining & Bridgeport**—K05FH, Mono County Superintendent of Schools, Box 11, June Lake, CA 93517 (KVIE Ch. 6 Sacramento-Stockton)—1-w, lat. 38° 05' 27", long. 119° 10' 31".
- Lewiston**—K06EX, Lewiston Translator Co., Box 294, Lewiston, CA 96052 (KHSL-TV Ch. 12 Chico)—1-w, lat. 40° 41' 17", long. 122° 49' 55".
- Lewiston**—K28CY, Northern California Educational TV Assn. Inc., 603 N. Market St., Redding, CA 96003 (KIXE-TV Ch. 9 Redding)—139-w, lat. 40° 41' 27", long. 122° 49' 55".
- Lewiston & I.O.O.F. Camp area**—K03CT, Lewiston Translator Co., Box 294, Lewiston, CA 96052 (KRCR-TV Ch. 7 Redding-Chico)—5-w, lat. 40° 41' 27", long. 122° 49' 55".
- Likely**—K11LD, Lamco Communications Inc., Suite 310, 460 Market St., Williamsport, PA 17701 (KRCR-TV Ch. 7 Redding-Chico)—5-w, lat. 41° 09' 08", long. 120° 33' 14".
- Likely**—See K60AR, Alturas.
- Likely**—K77AU, Likely TV Club, Box 61, Likely, CA 96116 (KOLO-TV Ch. 8 Reno, NV)—10-w, lat. 41° 09' 08", long. 120° 33' 14".
- Likely & Alturas**—K05ET, California-Oregon Broadcasting Inc., 755 Auditorium Dr., Redding, CA 96001 (KOTI Ch. 2 Klamath Falls, OR)—5-w, lat. 41° 09' 08", long. 120° 33' 14".
- Likely & Alturas**—K48EZ, Catamount Broadcasting of Chico-Redding Inc., 71 East Ave., Norwalk, CT 06851 (KHSL-TV Ch. 12 Chico)—100-w, lat. 41° 09' 08", long. 120° 33' 45".
- Litchfield**—K13RZ, Honey Lake Community TV Corp., Box 963, 320 N. Mesa St., Susanville, CA 96130 (KVIE Ch. 6 Sacramento-Stockton)—10-w, lat. 40° 07' 15", long. 120° 18' 46".
- Litchfield**—K48DI, Honey Lake Community TV Corp., Box 963, 320 N. Mesa St., Susanville, CA 96130 (KCRA-TV Ch. 3 Sacramento)—20-w, lat. 40° 07' 15", long. 120° 10' 46".
- Litchfield, Susanville & Jamesville**—K46EX, Honey Lake Community TV Corp., Box 963, 320 N. Mesa St., Susanville, CA 96130 (KHSL-TV Ch. 12 Chico)—10-w, lat. 40° 07' 15", long. 120° 18' 46". Holds CP for change from Ch. 11 to Ch. 46, lat. 40° 26' 47", long. 120° 21' 24".
- Little Valley**—See K04GG, Bieber.
- Lodi**—See K52CK, Stockton.
- Loleta**—See K51EG, South Eureka.
- Lompoc**—K23CL, Central Coast Good News Inc., Box 3337, San Luis Obispo, CA 93403 (KTBN-TV Ch. 40 Santa Ana-Los Angeles)—100-w, lat. 34° 44' 29", long. 120° 26' 45". Note: Licensed as LPTV.
- Lompoc**—K49CM, HBC Holdings Inc., 663 Maulhardt Ave., Oxnard, CA 93030 (KTBN-TV Ch. 40 Santa Ana-Los Angeles)—100-w, lat. 34° 44' 29", long. 120° 26' 45".
- Lone Pine**—K50AR, Lone Pine Television Inc., 240 Lubken Ave., Lone Pine, CA 93545 (KCBS-TV Ch. 2 Los Angeles)—100-w, lat. 36° 32' 20", long. 117° 47' 15".
- Lone Pine**—K54AZ, Lone Pine Television Inc., 240 Lubken Ave., Lone Pine, CA 93545 (KNBC-TV Ch. 4 Los Angeles)—100-w, lat. 36° 32' 20", long. 117° 47' 15".
- Lone Pine**—K56AO, Lone Pine Television Inc., 240 Lubken Ave., Lone Pine, CA 93545 (KTLA Ch. 5 Los Angeles)—20-w, lat. 38° 32' 20", long. 117° 47' 15".
- Lone Pine**—K58CH, Lone Pine Television Inc., 240 Lubken Ave., Lone Pine, CA 93545 (KABC-TV Ch. 7 Los Angeles)—20-w, lat. 36° 32' 20", long. 117° 47' 15".
- Lone Pine, Olancha & Pinamint Springs**—K52AL, Lone Pine Television Inc., 310 Jackson St., Lone Pine, CA 93545-0867 (KLVX Ch. 10 Las Vegas, NV)—100-w, lat. 36° 31' 51", long. 117° 47' 20".
- Long Valley**—K05FR, Mono County Superintendent of Schools, Box 11, June Lake, CA 93517 (KXTV Ch. 10 Sacramento-Stockton; KOLO-TV Ch. 8 Reno, NV)—1-w, lat. 37° 35' 51", long. 118° 48' 34".
- Long Valley**—K56BS, Mono County Service Area No. 1, Box 189, Rte. 1, Crowley Lake, CA 93546 (KCRA-TV Ch. 3 Sacramento)—10-w, lat. 37° 42' 45", long. 118° 39' 27".
- Long Valley**—See K58BN, Crowley Lake.
- Long Valley Region**—K60BR, Mono County Service Area No. 1, Box 189, Rte. 1, Crowley Lake, CA 93546 (KQED Ch. 9 San Francisco)—10-w, lat. 37° 42' 45", long. 118° 39' 27".
- Los Altos**—See K56BR, Palo Alto.
- Los Gatos**—See K56BR, Palo Alto.
- Lucerne Valley**—K15CA, County of San Bernardino, County Service Area 29, 157 W. 5th St., 2nd Floor, San Bernardino, CA 92415 (KCBS-TV Ch. 2 Los Angeles)—100-w, lat. 34° 27' 47", long. 116° 52' 44".
- Lucerne Valley**—K19BT, County of San Bernardino, County Service Area 29, 157 W. 5th St., 2nd Floor, San Bernardino, CA 92415 (KABC-TV Ch. 7 Los Angeles)—100-w, lat. 34° 27' 47", long. 116° 52' 44".
- Lucerne Valley**—K33DK, Trinity Broadcasting Network, 2442 Michelle Dr., Tustin, CA 92780 (KTBN-TV Ch. 40 Santa Ana-Los Angeles)—1000-w, lat. 34° 27' 47", long. 116° 52' 44".
- Lucerne Valley**—K41CB, County of San Bernardino, County Service Area 29, 157 W. 5th St., 2nd Floor, San Bernardino, CA 92415 (KNBC-TV Ch. 4 Los Angeles)—100-w, lat. 34° 27' 47", long. 116° 52' 44".
- Lucerne Valley**—K43EE, City of San Bernardino Service Area 29, Box 459, Lucerne Valley, CA 92356 (KCET Ch. 28 Los Angeles)—100-w, lat. 34° 27' 47", long. 116° 52' 44".
- Lucerne Valley**—K48AD, County of San Bernardino, County Service Area 29, 157 W. 5th St., 2nd Floor, San Bernardino, CA 92415 (KTTV Ch. 11 Los Angeles)—100-w, lat. 34° 27' 47", long. 116° 52' 44".
- Lucerne Valley**—K54AD, County of San Bernardino, County Service Area 29, 157 W. 5th St., 2nd Floor, San Bernardino, CA 92415 (KCAL Ch. 9 Los Angeles)—100-w, lat. 34° 27' 47", long. 116° 52' 44".
- Lucerne Valley**—K68CW, County of San Bernardino, County Service Area 29, 157 W. 5th St., 2nd Floor, San Bernardino, CA 92415 (KTLA Ch. 5 Los Angeles)—100-w, lat. 34° 27' 47", long. 116° 52' 44".
- Mammoth**—K12IQ, Mono County Superintendent of Schools, Box 11, June Lake, CA 93517 (KVIE Ch. 6 Sacramento-Stockton)—1-w, lat. 37° 44' 45", long. 119° 03' 20".
- Mammoth Lakes**—K09JW, Mammoth Electric, Henry J. Warta, Box 396, Mammoth Lakes, CA 93546 (KGO-TV Ch. 7 San Francisco)—1-w, lat. 37° 37' 39", long. 119° 01' 45".
- Mammoth Lakes**—K11KD, King Holding Corp., 333 Dexter Ave. N, Seattle, WA 98109 (KSBY Ch. 6 San Luis Obispo)—1-w, lat. 37° 37' 39", long. 119° 01' 45".
- Mariposa**—K28EM, Trinity Broadcasting Network Inc., 2442 Michelle Dr., Tustin, CA 92780 (KTBN-TV Ch. 40 Santa Ana-Los Angeles)—1000-w, lat. 37° 31' 50", long. 120° 01' 33".
- Mariposa County**—See K06JW, Ponderosa Basin.
- Maxwell, Colusa & Williams**—K08FZ, California-Oregon Broadcasting Inc., 755 Auditorium Dr., Redding, CA 96001 (KRCR-TV Ch. 7 Redding-Chico)—5-w, lat. 39° 12' 48", long. 121° 49' 05". Requests CP for change to 10-w.
- McArthur**—See K05DQ, Burney.
- McArthur**—See K28DB, Fall River Mills.
- Merced-Mariposa**—KMPH-LP, Pappas Tele-casting Inc., c/o Fletcher Heald & Hildreth, 11th Floor, 1300 N. 17th St., Rosslyn, VA 22209 (KMPH Ch. 26 Visalia-Fresno)—2000-w, lat. 37° 31' 59", long. 120° 01' 36". Note: Licensed as LPTV.
- Meyers**—See K43DB, Stetline.
- Mineral**—K05JK, California Broadcasting Inc., 460 Market St., Williamsport, PA 17701 (KRCR-TV Ch. 7 Redding-Chico)—lat. 40° 17' 57", long. 121° 36' 56".
- Miranda**—K08LD, AK Media Group Inc., Suite 1000, 1333 New Hampshire Ave. NW, Washington, DC 20036 (KVIQ-TV Ch. 6 Eureka)—1-w, lat. 40° 13' 04", long. 123° 49' 58".
- Miranda**—K10NU, Pollack/Belz Broadcasting Co. LLC, 6655 Poplar Ave., Germantown, TN 38138 (KIEM-TV Ch. 3 Eureka)—1-w, lat. 40° 13' 04", long. 123° 49' 58".
- Modesto**—K49EO, Trinity Broadcasting Network Inc., 2442 Michelle Dr., Tustin, CA 92780 (KTBN-TV Ch. 40 Santa Ana-Los Angeles)—1000-w, lat. 37° 39' 00", long. 121° 01' 21".

- Requests CP for change from Ch. 49 to Ch. 69. BPPT-960526JL.
- Modesto**—K61FI, Telemundo of Northern California Inc., 2349 Bering Dr., San Jose, CA 95131 (KSTS Ch. 48 San Jose)—1000-w, lat. 37° 38' 30", long. 120° 59' 51". Note: Licensed as LPTV.
- Montague**—See K04HE, Yreka.
- Montague**—See K13LO, Yreka.
- Montague**—See K17BA, Yreka.
- Montague**—See K35DE, Yreka.
- Monterey**—See K25AC, Capitola.
- Monterey & Salinas**—K29AB, Ralph C. Wilson Industries Inc., 1585 Schallenger Rd., San Jose, CA 95131 (KICU-TV Ch. 36 San Jose)—1000-w, lat. 36° 32' 05", long. 121° 37' 14".
- Montgomery Creek & Round Mountain**—K02GV, Round Mountain Community TV Corp., Box 23, Round Mountain, CA 96084 (KHSL-TV Ch. 12 Chico)—5-w, lat. 40° 48' 21", long. 121° 57' 24".
- Monument Manor**—See K18FH, Joshua Tree.
- Morgan Hill**—K82BC, KTEH-TV Foundation, 100 Skyport Dr., San Jose, CA 95115 (KTEH Ch. 54 San Jose)—100-w, lat. 37° 09' 06", long. 121° 36' 32". Requests CP for change from Ch. 82 to Ch. 19.
- Morongo Valley**—K13WJ, County of San Bernardino, County Service Area 70, 157 W. 5th St., 2nd Floor, San Bernardino, CA 92415 (KCOP Ch. 13 Los Angeles)—10-w, lat. 34° 03' 54", long. 116° 32' 42".
- Morongo Valley**—K14AB, County of San Bernardino, County Service Area 70, 157 W. 5th St., 2nd Floor, San Bernardino, CA 92415 (KTTV Ch. 11 Los Angeles)—100-w, lat. 34° 03' 54", long. 116° 32' 42".
- Morongo Valley**—K16AA, County of San Bernardino, County Service Area 70, 157 W. 5th St., 2nd Floor, San Bernardino, CA 92415 (KCBS-TV Ch. 2 Los Angeles)—100-w, lat. 34° 03' 54", long. 116° 32' 42".
- Morongo Valley**—K48EM, County of San Bernardino, Service Area 40, 610 E. Main St., Barstow, CA 92311 (KCET Ch. 28 Los Angeles)—100-w, lat. 34° 03' 54", long. 116° 32' 42".
- Morongo Valley**—K60AY, County of San Bernardino, County Service Area 70, 157 W. 5th St., 2nd Floor, San Bernardino, CA 92415 (KNBC-TV Ch. 4 Los Angeles)—100-w, lat. 34° 03' 54", long. 116° 32' 42".
- Morongo Valley**—K62AO, County of San Bernardino, County Service Area 70, 157 W. 5th St., 2nd Floor, San Bernardino, CA 92415 (KTLA Ch. 5 Los Angeles)—100-w, lat. 34° 03' 54", long. 116° 32' 42".
- Morongo Valley**—K64AU, County of San Bernardino, County Service Area 70, 157 W. 5th St., 2nd Floor, San Bernardino, CA 92415 (KABC-TV Ch. 7 Los Angeles; KESQ-TV Ch. 42 Palm Springs-Indio)—100-w, lat. 34° 03' 54", long. 116° 32' 42".
- Morongo Valley**—K67BH, County of San Bernardino, County Service Area 70, 157 W. 5th St., 2nd Floor, San Bernardino, CA 92415 (KCAL Ch. 9 Los Angeles)—100-w, lat. 34° 03' 54", long. 116° 32' 42".
- Morro Bay**—K09UF, Sainte Ltd., 100 Sycamore Ave., Modesto, CA 95354 (K07TA Ch. 7 Santa Maria)—10-w, lat. 35° 23' 37", long. 120° 42' 23". Note: Licensed as LPTV.
- Morro Bay**—K22EE, Central Coast Good News Inc., Box 17, Santa Maria, CA 93456 (KTBN-TV Ch. 40 Santa Ana-Los Angeles)—100-w, lat. 35° 16' 51", long. 120° 48' 41".
- Morro Bay**—See K57BC, San Luis Obispo.
- Mount Patterson**—See K07QM, Bridgeport.
- Mount Shasta**—See K02CN, Dunsuir.
- Mount Shasta**—See K04BT, Dunsuir.
- Mount Shasta**—See K05BR, Dunsuir.
- Mountain Gate, Silverthorn & Bay Bridge area**—K03FU, Lamco Communications Inc., Suite 310, 460 Market St., Williamsport, PA 17701 (KRCR-TV Ch. 7 Redding-Chico)—10-w, lat. 40° 45' 00", long. 122° 17' 49".
- Mountain View**—See K568R, Palo Alto.
- Murphy Meadow**—See K05EQ, Green Point.
- Needles**—K17BN, Mohave County Board of Supervisors, Box 390, Kingman, AZ 86401 (KSAZ-TV Ch. 10 Phoenix, AZ)—100-w, lat. 35° 02' 09", long. 114° 22' 14".
- Needles**—K30BQ, Needles Community TV Club Inc., Box 617, Needles, CA 92363 (KPNX Ch. 12 Phoenix-Mesa, AZ)—100-w, lat. 35° 02' 09", long. 114° 22' 14".
- Needles**—See K42EU, Topock, AZ.
- Needles**—See K58AP, Gas City, AZ.
- Needles**—See K64AG, Topock, AZ.
- Needles, CA & Bullhead City, Davis Dam & Gas City, AZ**—K19BR, Needles Community TV Club Inc., Box 617, Needles, CA 92363 (KTVK Ch. 3 Phoenix, AZ)—100-w, lat. 35° 02' 09", long. 114° 22' 14".
- Newberry Springs**—K03EK, County of San Bernardino, County Service Area 40, 157 W. 5th St., 2nd Floor, San Bernardino, CA 92415 (KTLA Ch. 5 Los Angeles)—10-w, lat. 34° 50' 03", long. 116° 40' 48".
- Newberry Springs**—K06IQ, County of San Bernardino, County Service Area 40, 610 E. Main St., Barstow, CA 92311 (KTTV Ch. 11 Los Angeles)—10-w, lat. 34° 50' 03", long. 116° 40' 48".
- Newberry Springs**—K08IA, County of San Bernardino, County Service Area 40, 610 E. Main St., Barstow, CA 92311 (KBAK-TV Ch. 29 Bakersfield)—10-w, lat. 34° 50' 03", long. 116° 40' 48".
- Newberry Springs**—K100X, County of San Bernardino, County Service Area 40, 610 E. Main St., Barstow, CA 92311 (KCBS-TV Ch. 2 Los Angeles)—10-w, lat. 34° 50' 03", long. 116° 40' 48".
- Newberry Springs**—K12JI, County of San Bernardino, County Service Area 40, 610 E. Main St., Barstow, CA 92311 (KNBC Ch. 4 Los Angeles)—10-w, lat. 34° 50' 03", long. 116° 40' 48".
- Newell**—See K13IV, Tule Lake.
- North Indian Creek**—See K09PI, Happy Camp.
- North Indian Creek**—See K11GO, Happy Camp.
- North Indian Creek**—See K13GL, Happy Camp.
- O'Brien**—K05DY, California-Oregon Broadcasting Inc., 755 Auditorium Dr., Redding, CA 96001 (KRCR-TV Ch. 7 Redding-Chico)—5-w, lat. 40° 48' 16", long. 122° 19' 50".
- Olancha**—See K52AL, Lone Pine.
- Oriens**—K08HJ, AK Media Group Inc., Suite 1000, 1333 New Hampshire Ave. NW, Washington, DC 20036 (KVIQ-TV Ch. 6 Eureka)—1-w, lat. 41° 17' 06", long. 123° 29' 46".
- Oriens**—K11IQ, Pollack/Betz Broadcasting Co. LLC, 6655 Poplar Ave., Germantown, TN 38138 (KIEM-TV Ch. 3 Eureka)—1-w, lat. 41° 17' 06", long. 123° 29' 46".
- Oroville**—K08FD, California-Oregon Broadcasting Inc., 755 Auditorium Dr., Redding, CA 96001 (KRCR-TV Ch. 7 Redding-Chico)—5-w, lat. 39° 18' 00", long. 121° 19' 30".
- Oroville & Paradise**—K18AO, Chico License LLC, Suite 506, 7621 Little Ave., Charlotte, NC 28226 (KNVN Ch. 24 Chico)—100-w, lat. 39° 39' 04", long. 121° 27' 43". Note: Licensed as LPTV.
- Palermo**—K51BP, Outlet Broadcasting Inc., 30 Rockefeller Plaza, New York, NY 10112 (KMAX-TV Ch. 31 Sacramento-Stockton)—1-w, lat. 39° 26' 51", long. 121° 27' 23".
- Palm Desert**—K55FI, PSTV Partners LLC, 1053 S. Palm Canyon Dr., Palm Springs, CA 92264 (KCBS-TV Ch. 2 Los Angeles)—100-w, lat. 33° 32' 45", long. 116° 28' 06".
- Palm Springs**—K66BM, Trinity Broadcasting Network Inc., 2442 Michelle Dr., Tustin, CA 92780 (KTBN-TV Ch. 40 Santa Ana-Los Angeles)—100-w, lat. 33° 52' 02", long. 116° 26' 13".
- Palm Springs**—K77AV, Pacific Media Corp., 646 Main St., El Centro, CA 92243 (KECY-TV Ch. 9 El Centro-Yuma, CA-Arizona, AZ)—10-w.
- Palo Alto, Mountain View, Los Altos, Sunnyvale, Saratoga, Los Gatos & San Jose**—K56BR, KNTV License Inc., One Dag Hammarskjöld Plaza, New York, NY 10017 (KNTV Ch. 11 San Jose)—1000-w, lat. 37° 23' 23", long. 122° 04' 52".
- Paradise**—K05EM, Lamco Communications Inc., Suite 310, 460 Market St., Williamsport, PA 17701 (KRCR-TV Ch. 7 Redding-Chico)—5-w, lat. 39° 48' 42", long. 121° 33' 30".
- Paradise**—See K18AO, Oroville.
- Paradise**—K49CT, Catamount Broadcasting of Chico-Redding Inc., 71 East Ave., Norwalk, CT 06851 (KHSL-TV Ch. 12 Chico)—100-w, lat. 39° 39' 04", long. 121° 27' 43".
- Paradise**—See K67DY, Chico.
- Paso Robles**—K44DN, AK Media Corp., (KCOY-TV Ch. 12 Santa Maria)—100-w, lat. 35° 38' 45", long. 120° 44' 16".
- Paso Robles**—See K57BC, San Luis Obispo.
- Philo**—See K57CT, Boonville.
- Philo**—See K59CH, Boonville.
- Philo**—See K61CH, Boonville.
- Philo**—See K63CE, Boonville.
- Philo**—See K67CC, Boonville.
- Philo**—See K69CU, Boonville.
- Pidgeon Point**—See K45DS, Freshwater.
- Pinamint Springs**—See K52AL, Lone Pine.
- Point Arena**—K75AO, Point Arena TV Inc., Box 144, Point Arena, CA 95468 (KRON-TV Ch. 4 San Francisco)—10-w, lat. 38° 51' 30", long. 123° 36' 20".
- Point Arena**—K77CQ, Point Arena TV Inc., Box 144, Point Arena, CA 95468 (KTVU Ch. 2 Oakland-San Francisco)—10-w, lat. 38° 51' 30", long. 123° 36' 20".
- Ponderosa Basin**—K07NB, Ponderosa Basin Community TV Assn., 5605 Harris Cut-Off Rd., Mariposa, CA 95338 (KCRA-TV Ch. 3 Sacramento)—1-w, lat. 37° 26' 31", long. 119° 43' 12".
- Ponderosa Basin & Mariposa County**—K06JW, Ponderosa Basin Community TV Assn., 5605 Harris Cut-Off Rd., Mariposa, CA 95338 (KJEO Ch. 47 Fresno)—1-w, lat. 37° 26' 31", long. 119° 43' 12".
- Poppett Flats, Banning (rural area) & Silent Valley**—K59BR, Silent Valley Club Inc., 46-305 Poppett Flats Rd., Banning, CA 92228 (KABC-TV Ch. 7 Los Angeles)—1-w, lat. 33° 50' 51", long. 116° 51' 05".
- Porterville**—K15CO, Trinity Broadcasting Network Inc., 2442 Michelle Dr., Tustin, CA 92780 (KTBN-TV Ch. 40 Santa Ana-Los Angeles)—1000-w, lat. 36° 17' 07", long. 118° 50' 19". Note: Licensed as LPTV.
- Potter Valley**—K06DK, Potter Valley TV Assn. Inc., Box 157, Potter Valley, CA 95469 (KTVU Ch. 2 Oakland-San Francisco; KRON-TV Ch. 4 San Francisco)—10-w, lat. 39° 14' 22", long. 122° 59' 52".
- Potter Valley**—K08EE, Potter Valley TV Assn. Inc., Box 157, Potter Valley, CA 95469 (KCRA-TV Ch. 3 Sacramento)—10-w, lat. 39° 14' 22", long. 122° 59' 52".
- Potter Valley**—K10EQ, Potter Valley TV Assn. Inc., Box 157, Potter Valley, CA 95469 (KPX-


California—Translators

- TV Ch. 5 San Francisco)—10-w, lat. 39° 14' 22", long. 122° 59' 52".
- Potter Valley**—K12DV, Potter Valley TV Assn. Inc., Box 157, Potter Valley, CA 95469 (KGOTV Ch. 7 San Francisco)—10-w, lat. 39° 14' 22", long. 122° 59' 52".
- *Potter Valley**—K66DQ, Potter Valley TV Assn. Inc., Box 157, Potter Valley, CA 95469 (KBHK-TV Ch. 44 San Francisco)—100-w, lat. 39° 14' 22", long. 122° 59' 52".
- Potter Valley**—K69DI, Potter Valley TV Assn. Inc., Box 157, Potter Valley, CA 95469 (KQED Ch. 9 San Francisco)—20-w, lat. 39° 14' 22", long. 122° 59' 52".
- Poway**—See KTCD-LP, Escondido.
- Poway, San Diego & surrounding areas**—K48AL, KSCI Inc., 1954 Cotner Ave., Los Angeles, CA 90025 (KSCI Ch. 18 Long Beach-Los Angeles)—100-w, lat. 33° 00' 31", long. 116° 58' 16".
- Quincy**—K05DZ, Lamco Communications Inc., Suite 310, 460 Market St., Williamsport, PA 17701 (KRCR-TV Ch. 7 Redding-Chico)—10-w, lat. 40° 02' 37", long. 120° 53' 15".
- Quincy**—K11JU, Catamount Broadcasting of Chico-Redding Inc., 71 East Ave., Norwalk, CT 06851 (KHSL-TV Ch. 12 Chico)—10-w, lat. 39° 56' 27", long. 120° 55' 40".
- Rainbow Mountain**—See K06CV, June Lake.
- Rancho Bernardo**—See KTCD-LP, Escondido.
- Redding**—K54ED, Family Stations Inc., 3108 Fulton Ave., Sacramento, CA 95821 (KFTL Ch. 64 Stockton)—100-w, lat. 40° 39' 14", long. 122° 31' 12".
- Redway**—See K04NX, Garberville.
- Ridgecrest**—See K47AE, Inyokern.
- Ridgecrest**—See K49AA, Inyokern.
- Ridgecrest & China Lake**—K02HY, Indian Wells Valley TV Booster Inc., Box 562, Ridgecrest, CA 93555 (KCBS-TV Ch. 2 Los Angeles)—10-w, lat. 35° 39' 44", long. 117° 36' 12".
- Ridgecrest & China Lake**—K04HX, Indian Wells Valley TV Booster Inc., Box 562, Ridgecrest, CA 93555 (KNBC-TV Ch. 4 Los Angeles)—10-w, lat. 35° 39' 44", long. 117° 36' 12".
- Ridgecrest & China Lake**—K05FO, Indian Wells Valley TV Booster Inc., Box 562, Ridgecrest, CA 93555 (KTLA Ch. 5 Los Angeles)—10-w, lat. 35° 39' 44", long. 117° 36' 12".
- Ridgecrest & China Lake**—K07NH, Indian Wells Valley TV Booster Inc., Box 562, Ridgecrest, CA 93555 (KABC-TV Ch. 7 Los Angeles)—10-w, lat. 35° 39' 44", long. 117° 36' 12".
- Ridgecrest & China Lake**—K09MG, Indian Wells Valley TV Booster Inc., Box 562, Ridgecrest, CA 93555 (KCAL Ch. 9 Los Angeles)—10-w, lat. 35° 39' 44", long. 117° 36' 12".
- Ridgecrest & China Lake**—K11ML, Indian Wells Valley TV Booster Inc., Box 562, Ridgecrest, CA 93555 (KTTV Ch. 11 Los Angeles)—10-w, lat. 35° 39' 44", long. 117° 36' 12".
- Ridgecrest & China Lake**—K13NF, Indian Wells Valley TV Booster Inc., Box 562, Ridgecrest, CA 93555 (KCOP Ch. 13 Los Angeles)—10-w, lat. 35° 39' 44", long. 117° 36' 12".
- Ridgecrest & China Lake**—K47AE, Indian Wells Valley TV Booster Inc., Box 562, Ridgecrest, CA 93555 (KVEA Ch. 52 Corona-Los Angeles; KMEX-TV Ch. 34 Los Angeles)—23-w, lat. 35° 28' 48", long. 117° 40' 59". Holds CP for change to lat. 35° 28' 47", long. 117° 40' 56".
- Ridgecrest & China Lake**—K49AA, Indian Wells Valley TV Booster Inc., Box 562, Ridgecrest, CA 93555 (KTBN-TV Ch. 40 Santa Ana-Los Angeles)—10-w, lat. 35° 28' 47", long. 117° 40' 56".
- Ridgecrest & China Lake**—K53AB, Indian Wells Valley TV Booster Inc., Box 562, Ridgecrest, CA 93555 (KCPM Ch. 24 Chico)—100-w, lat. 40° 48' 21", long. 121° 57' 24".
- Ridgecrest & China Lake**—K55AB, Indian Wells Valley TV Booster Inc., Box 562, Ridgecrest, CA 93555 (KCET Ch. 28 Los Angeles)—100-w, lat. 35° 28' 48", long. 117° 40' 59". Holds CP for change to lat. 35° 28' 47", long. 117° 40' 56".
- Ridgecrest & China Lake**—K57AK, Indian Wells Valley TV Booster Inc., Box 562, Ridgecrest, CA 93555-0562 (KABC-TV Ch. 7 Los Angeles)—1000-w, lat. 35° 28' 47", long. 117° 40' 56".
- Ridgecrest & China Lake**—K59AO, Indian Wells Valley TV Booster Inc., Box 562, Ridgecrest, CA 93555 (KNBC-TV Ch. 4 Los Angeles)—10-w, lat. 35° 28' 48", long. 117° 40' 59". Holds CP for change to lat. 35° 28' 47", long. 117° 40' 56".
- Ridgecrest & China Lake**—K61AJ, Indian Wells Valley TV Booster Inc., Box 562, Ridgecrest, CA 93555 (KTLA Ch. 5 Los Angeles)—10-w, lat. 35° 28' 48", long. 117° 40' 59". Holds CP for change to lat. 35° 28' 47", long. 117° 40' 56".
- Ridgecrest & China Lake**—K63AH, Indian Wells Valley TV Booster Inc., Box 562, Ridgecrest, CA 93555-0562 (KABC-TV Ch. 7 Los Angeles)—10-w, lat. 35° 28' 47", long. 117° 40' 56".
- Ridgecrest & China Lake**—K65AM, Indian Wells Valley TV Booster Inc., Box 562, Ridgecrest, CA 93555 (KCAL Ch. 9 Los Angeles)—10-w, lat. 35° 28' 48", long. 117° 40' 59". Holds CP for change to lat. 35° 28' 47", long. 117° 40' 56".
- Ridgecrest & China Lake**—K67AO, Indian Wells Valley TV Booster Inc., Box 562, Ridgecrest, CA 93555 (KTTV Ch. 11 Los Angeles)—10-w, lat. 35° 28' 47", long. 117° 40' 59". Holds CP for change to lat. 35° 28' 47", long. 117° 40' 56".
- Ridgecrest & China Lake**—K69AS, Indian Wells Valley TV Booster Inc., Box 562, Ridgecrest, CA 93555-0562 (KCOP Ch. 13 Los Angeles)—10-w, lat. 35° 28' 47", long. 117° 40' 56".
- Ridgecrest & Inyokern**—K51DD, Indian Wells Valley TV Booster Inc., Box 562, Ridgecrest, CA 93555 (KERO-TV Ch. 23 Bakersfield)—100-w, lat. 35° 28' 47", long. 117° 40' 56".
- Rio Dell**—K04NY, Pollack/Belz Broadcasting Co. LLC, 6655 Poplar Ave., Germantown, TN 38138 (KJEM-TV Ch. 3 Eureka)—1-w, lat. 40° 25' 22", long. 124° 05' 51".
- Rio Dell**—See K20CN, Fortuna.
- Rio Dell & Scotia**—K10FS, AK Media Group Inc., Suite 1000, 1333 New Hampshire Ave. NW, Washington, DC 20036 (KVIQ-TV Ch. 6 Eureka)—1-w, lat. 40° 25' 20", long. 124° 05' 40".
- Round Mountain**—See K02GV, Montgomery Creek.
- Round Mountain**—K60OX, Round Mountain Community TV Corp., Box 67, Round Mountain, CA 96001 (KCPM Ch. 24 Chico)—100-w, lat. 40° 48' 21", long. 121° 57' 24".
- *Sacramento**—K21DP, National Minority TV Inc., Suite A-831, 14252 Culver Dr., Irvine, CA 92604-1867 (KTBN-TV Ch. 40 Santa Ana-Los Angeles)—1000-w, lat. 38° 40' 22", long. 121° 19' 47".
- *Sacramento**—K47DQ, Telemundo of North-east California License Corp., 18th Floor, 1740 Broadway, New York, NY 10019 (KSTS Ch. 48 San Jose)—490-w, lat. 38° 34' 44", long. 121° 29' 23".
- Sacramento**—KCSO-LP, Ch. 60, Sainte Partners II LP, Box 4159, Sacramento, CA 95352-4159 (KNSO Ch. 51 Merced-Fresno)—100-w, lat. 38° 27' 20", long. 121° 23' 58". Note: Operating as LPTV.
- Salinas**—K15CU, Telemundo of Northern California License Corp., 18th Floor, 1740 Broadway, New York, NY 10019 (KSTS Ch. 48 San Jose)—334-w, lat. 36° 45' 23", long. 121° 30' 05".
- Salinas**—See K25AC, Capitola.
- Salinas**—See K29AB, Monterey.
- Salinas**—K56AA, Monterey County Superintendent of Schools, 901 Blanco Circle, Salinas, CA 93902 (KQED Ch. 9 San Francisco; KTEH Ch. 54 San Jose)—1000-w, lat. 36° 32' 18", long. 121° 37' 31".
- San Ardo & Bradley**—K13ND, Monterey County Superintendent of Schools, 132 W. Market St., Salinas, CA 93912 (KQED Ch. 9 San Francisco)—10-w, lat. 35° 57' 30", long. 121° 00' 01". Note: Licensed as LPTV.
- San Ardo & Bradley**—K55GQ, Monterey County Superintendent of Schools, 132 W. Market St., Salinas, CA 93912 (KQED Ch. 9 San Francisco)—100-w, lat. 35° 57' 30", long. 121° 00' 01".
- San Diego**—See K48AL, Poway.
- San Fernando Valley**—K24CM, Northridge Community Broadcasting Co., No. 104, 23642 Calabasas Rd., Calabasas, CA 91302-1592 (K38DL Ch. 38 Los Angeles)—1000-w, lat. 34° 17' 18", long. 118° 24' 18". Note: Licensed as LPTV. Requests modification of CP for change to lat. 34° 12' 52", long. 118° 16' 28".
- San Jacinto**—See K27DS, Twentynine Palms.
- San Jose**—See K56BR, Palo Alto.
- San Luis Obispo**—K15BD, Community TV of Southern California, 4401 Sunset Blvd., Los Angeles, CA 90027 (KTBN-TV Ch. 40 Santa Ana-Los Angeles)—904-w, lat. 35° 21' 37", long. 120° 39' 20".
- San Luis Obispo**—K42EL, Joan E. Primm, 9222 Loma St., Villa Park, CA 92667—1000-w, lat. 34° 53' 54", long. 120° 35' 28". Sale pending to Camino Real Communications LLC. Holds CP for change to lat. 35° 21' 38", long. 120° 39' 21".
- San Luis Obispo**—KMMA-LP, Caballero Television Texas LLC, Apt. 3401, 2127 Brickell Ave., Miami, FL 33129 (K07TA Ch. 7 Santa Maria)—1000-w, lat. 35° 21' 38", long. 120° 39' 21". Note: Licensed as LPTV.
- San Luis Obispo, Morro Bay & Paso Robles**—K57BC, Smith Broadcasting of Santa Barbara LP, 730 Miramonte Dr., Santa Barbara, CA 93109 (KEYT-TV Ch. 3 Santa Barbara)—100-w, lat. 35° 21' 38", long. 120° 39' 21".
- San Martin**—K65AW, KTEH-TV Foundation, 100 Skyport Dr., San Jose, CA 95115 (KTEH Ch. 54 San Jose)—100-w, lat. 37° 03' 35", long. 121° 37' 30".
- Santa Barbara**—K59CD, SJL of California LP, 633 Picacho Lane, Montecito, CA 93108 (KSBY Ch. 6 Santa Barbara)—100-w, lat. 34° 27' 55", long. 119° 40' 38".
- Santa Barbara**—K6FX-LP, Ch. 24, Smith Broadcasting of Santa Barbara LP, 730 Miramonte Dr., Santa Barbara, CA 93109 (KEYT-TV Ch. 3 Santa Barbara)—100-w, lat. 34° 24' 37", long. 119° 42' 26". Note: Licensed as LPTV.
- Santa Barbara**—KWHY-LP, Ch. 65, Harriscope of Los Angeles Inc., Suite 1420, 10920 Wilshire Blvd., Los Angeles, CA 90024 (KWHY-TV Ch. 22 Los Angeles)—1000-w, lat. 34° 27' 58", long. 119° 40' 37". Note: Licensed as LPTV.
- Santa Barbara & Santa Ynez Valley (western portion)**—K55AP, Community TV of Southern California, 4401 Sunset Blvd., Los Angeles, CA 90027 (KCET Ch. 28 Los Angeles)—100-w, lat. 34° 31' 31", long. 119° 57' 29".
- Santa Barbara (northeastern section)**—K61AI, Community TV of Southern California, 4401 Sunset Blvd., Los Angeles, CA 90027 (KCET Ch. 28 Los Angeles)—100-w, lat. 34° 24' 37", long. 119° 42' 26".
- Santa Cruz**—See K25AC, Capitola.
- Santa Cruz & environs**—K57AV, AK Media Group Inc., Suite 1000, 1333 New Hampshire Ave. NW, Washington, DC 20036 (KION Ch. 46 Monterey-Salinas)—100-w, lat. 37° 06' 39", long. 121° 50' 31".

Data by Design

This data is available in comma-delimited format for use in your own database or spreadsheet software!

Call Lynn Levine at 800.771.9202



Santa Maria—K09VB, Leo Kesselman, 200 Glenridge Ave., Los Gatos, CA 95030—10-w, lat. 34° 58' 48", long. 120° 27' 12". Note: Licensed as LPTV.

Santa Maria—K25DX, Costa de Oro Television Inc., Suite A, 6020 Nicolle St., Ventura, CA 93003 (KSTV-TV Ch. 57 Ventura-Los Angeles)—1000-w, lat. 34° 50' 06", long. 120° 22' 56". Note: Operating as LPTV.

Santa Maria—K65CJ, Central Coast Good News Inc., Box 3337, San Luis Obispo, CA 93403 (KTBN-TV Ch. 40 Santa Ana-Los Angeles)—100-w, lat. 34° 49' 57", long. 120° 22' 55".

Santa Rosa—K30DO, Young Broadcasting of San Francisco Inc., 47th Floor, 599 Lexington Ave., New York, NY 10022 (KRCN-TV Ch. 4 San Francisco)—980-w, lat. 38° 30' 31", long. 122° 39' 41".

Santa Ynez Valley—See K55AP, Santa Barbara.

Saratoga—See K56BR, Palo Alto.

Scotia—See K10FS, Rio Dell.

Seiad Valley—K04NU, Nolo Wire Inc., Box 571, Seiad Valley, CA 96086 (KDRV Ch. 12 Medford, OR)—100-w, lat. 41° 50' 21", long. 123° 14' 27".

Seiad Valley—K08EQ, Nolo Wire Inc., Box 571, Seiad Valley, CA 96086 (K0BI Ch. 5 Medford, OR)—5-w, lat. 41° 50' 21", long. 123° 14' 17".

Seiad Valley—K12JD, Nolo Wire Inc., Box 571, Seiad Valley, CA 96086 (KTVL Ch. 10 Medford, OR)—1-w, lat. 41° 50' 21", long. 123° 14' 17".

Shelter Cove—K02OD, Pollack/Beiz Broadcasting Co. LLC, 6655 Poplar Ave., Germantown, TN 38138 (KIEM-TV Ch. 3 Eureka)—1-w, lat. 40° 01' 56", long. 124° 02' 20".

Shelter Cove—K10KY, AK Media Group Inc., Suite 1000, 1333 New Hampshire Ave. NW, Washington, DC 20036 (KVIO-TV Ch. 6 Eureka)—1-w, lat. 40° 01' 56", long. 124° 02' 20".

***Shelter Cove**—K12OV, KEET(TV), Box 13, 7246 Humboldt Hill Rd., Eureka, CA 95502-0113 (KEET Ch. 13 Eureka)—1-w, lat. 40° 01' 56", long. 124° 02' 20".

Shoshone—See K09OF, Tecopa Hot Springs.

Shoshone—See K110U, Tecopa Hot Springs.

Shoshone—See K13PP, Tecopa Hot Springs.

Shoshone & Tecopa—K07RW, Southern Armargosa Translator Service Inc., 2 E. Parrish Rd., Tecopa, CA 92389-0029 (KLVX Ch. 10 Las Vegas, NV)—10-w, lat. 35° 47' 08", long. 116° 08' 41".

Silent Valley—See K59BR, Poppett Flats.

Silver Lake—See K12ED, June Lake.

Silverthorn—See K03FU, Mountain Gate.

Simi Valley—K44DT, Costa de Oro Television Inc., Suite 204, 15304 Sunset Blvd., Pacific Palisades, CA 90272 (KSTV-TV Ch. 57 Ventura-Los Angeles)—lat. 34° 19' 51", long. 119° 01' 22". Note: Operating as LPTV.

Snow Peak—See K27DS, Twentynine Palms.

Solvang—See K18DQ, Buellton.

South Eureka & Loleta—K51EG, California Broadcasting Inc., 125 S. Fir St., Medford, OR 97501 (KAFF Ch. 23 Arcata-Eureka)—100-w, lat. 40° 42' 58", long. 124° 12' 11".

South Lake Tahoe—K33CN, Sierra Broadcasting Co., 1500 Foremaster Lane, Las Vegas, NV 89101 (KRNW Ch. 4 Reno, NV)—10-w, lat. 38° 54' 37", long. 120° 02' 05".

***South Yreka**—K47DV, Lamco Communications Inc., Suite 310, 460 Market St., Williamsport, PA 17701 (K0BI Ch. 5 Medford, OR)—100-w, lat. 41° 23' 28", long. 123° 37' 48". Note: Licensed as LPTV.

Spaulding Tract—K05HG, Eagle Lake Translator Assn., 687-280 Hickory Way, Susanville, CA 96130 (KOTI Ch. 2 Klamath Falls, OR)—1-w, lat. 40° 41' 15", long. 120° 35' 48".

Springville—See K07HA, Camp Nelson.

Springville—K09VI, Springville Community TV Inc., Box 701, Springville, CA 93265 (KVPT Ch. 18 Fresno)—lat. 36° 09' 05", long. 118° 46' 55".

Springville—K11FU, Springville Community TV Inc., Box 701, Springville, CA 93265 (KSBY Ch. 6 San Luis Obispo)—1-w, lat. 36° 09' 08", long. 118° 46' 50".

Springville—K13PG, Springville Community TV Inc., Box 701, Springville, CA 93265 (KFSN-TV Ch. 30 Fresno)—10-w, lat. 36° 09' 08", long. 118° 46' 30".

Stateline & Meyers—K43DB, Sarkes Tarzian Inc., Box 7220, 4925 Energy Way, Reno, NV 89502 (KTVN Ch. 2 Reno, NV)—100-w, lat. 38° 54' 34", long. 120° 02' 05".

Stockton & Lodi—K52CK, Telemundo of Northern California License Corp., 2290 W. 8th Ave., Hialeah, FL 33010 (KSTS Ch. 48 San Jose)—1000-w, lat. 38° 01' 21", long. 121° 16' 03". Note: Licensed as LPTV. Holds CP for change to lat. 37° 59' 30", long. 121° 17' 17". BPTTL-810113JL.

Sunnyvale—See K56BR, Palo Alto.

Susanville—See K46EX, Litchfield.

Susanville—See K63DP, Chester.

Susanville & Herlong—K59ET, Honey Lake Community TV Corp., Box 963, 320 N. Mesa St., Susanville, CA 96130—100-w, lat. 40° 26' 49", long. 120° 21' 25".

Susanville & Herlong—K61EN, Honey Lake Community TV Corp., Box 963, 320 N. Mesa St., Susanville, CA 96130 (KTVN Ch. 2 Reno, NV)—100-w, lat. 40° 26' 49", long. 120° 21' 25".

***Susanville & Herlong**—K63CM, Honey Lake Community TV Corp., Box 963, 320 N. Mesa St., Susanville, CA 96130 (KRNW Ch. 4 Reno, NV)—100-w, lat. 40° 26' 49", long. 120° 21' 25".

Susanville & Herlong—K65CC, Honey Lake Community TV Corp., Box 963, 320 N. Mesa St., Susanville, CA 96130 (KNPB Ch. 5 Reno, NV)—100-w, lat. 40° 26' 49", long. 120° 21' 25".

Susanville & Herlong—K67BY, Honey Lake Community TV Corp., Box 963, 320 N. Mesa St., Susanville, CA 96130 (KAME-TV Ch. 21 Reno, NV)—100-w, lat. 40° 26' 49", long. 120° 21' 25".

Susanville & Herlong—K69FS, Honey Lake Community TV Corp., Box 963, 320 N. Mesa St., Susanville, CA 96130 (K0LO-TV Ch. 8 Reno, NV)—100-w, lat. 40° 26' 49", long. 120° 21' 25".

Swauger Creek—K51CP, Mono County Service Area No. 5, Box 675, Bridgeport, CA 93517 (KTVN Ch. 2 Reno, NV)—1-w, lat. 38° 23' 19", long. 119° 21' 50".

Swauger Creek—K54CX, Mono County Service Area No. 5, Box 675, Bridgeport, CA 93517 (KVIE Ch. 6 Sacramento-Stockton)—1-w, lat. 38° 23' 19", long. 119° 21' 50".

Sycamore & Upper Arroyo—K02DC, Arroyo Seco Citizens Assn., 45790 Carmel Valley Rd., Greenfield, CA 93927 (KSBW Ch. 8 Salinas-Monterey)—10-w, lat. 36° 14' 27", long. 121° 25' 26".

Tahoe City—K23DT, Ellis Communications Inc., 1180 Northmoor Court NW, Atlanta, GA 30327 (KAME-TV Ch. 21 Reno, NV)—1000-w, lat. 39° 18' 38", long. 119° 53' 01". Requests assignment of license to Broadcast Development Corp. BALTT-961230IC.

Tahoe City—K56BW, Sierra Broadcasting Co., 1500 Foremaster Lane, Las Vegas, NV 89101 (KRNW Ch. 4 Reno, NV)—100-w, lat. 39° 18' 36", long. 120° 19' 49". Note: Licensed as LPTV.

Tecopa—See K07RW, Shoshone.

Tecopa Hot Springs & Shoshone—K09OF, County of Inyo, Drawer Q, Independence, CA 93526 (KVBC Ch. 3 Las Vegas, NV)—10-w, lat. 35° 47' 05", long. 116° 08' 41".

Tecopa Hot Springs & Shoshone—K110U, County of Inyo, Drawer Q, Independence, CA 93526 (KLAS-TV Ch. 8 Las Vegas, NV)—10-w, lat. 35° 47' 05", long. 116° 08' 41".

Tecopa Hot Springs & Shoshone—K13PP, County of Inyo, Drawer Q, Independence, CA 93526 (KTNV Ch. 13 Las Vegas, NV)—10-w, lat. 35° 47' 05", long. 116° 08' 41".

Three Rivers—K74BJ, San Joaquin Communications Corp., Box 24000, Fresno, CA 93779 (KFSN-TV Ch. 30 Fresno)—20-w, lat. 36° 26' 00", long. 118° 52' 40".

Three Rivers—K78B0, San Joaquin Communications Corp., Box 24000, Fresno, CA 93779 (KSEE Ch. 24 Fresno)—20-w, lat. 36° 26' 00", long. 118° 52' 40".

Torrey Pines, University of California-San Diego & University City—K59AL, Board of Trustees, California State U. & Colleges for San Diego State U., San Diego, CA 92182 (KPBS Ch. 15 San Diego)—100-w, lat. 32° 52' 44", long. 117° 14' 33". Holds CP for change to lat. 32° 50' 53", long. 117° 16' 32".

Trinity Center—K02KH, North Lake Translator Group, Box 130, Trinity Center, CA 96901 (KTVL Ch. 10 Medford, OR)—5-w, lat. 40° 58' 30", long. 122° 42' 45".

Trinity Center—K39DG, Northern California Educational TV Assn. Inc., 603 N. Market St., Redding, CA 96003 (KDXE-TV Ch. 9 Redding)—100-w, lat. 40° 58' 03", long. 122° 42' 30".

Trinity Center & Coffee Creek—K04IO, North Lake Translator Group, Box 68, Trinity Center, CA 96091 (KHSL-TV Ch. 12 Chico)—5-w, lat. 40° 58' 00", long. 122° 42' 55".

Trinity Center & Coffee Creek—K05FZ, North Lake Translator Group, Box 68, Trinity Center, CA 96091 (KRCR-TV Ch. 7 Redding-Chico)—5-w, lat. 40° 58' 00", long. 122° 42' 55".

Tulare—K27FQ, Pappas Telecasting Inc., 508 S. Chinoweth Rd., Visalia, CA 93277 (KMPH Ch. 26 Visalia-Fresno)—1000-w, lat. 36° 17' 12", long. 118° 50' 20".

Tule Lake & Newell—K13IV, Modoc County Superintendent of Schools, 139 W. Henderson St., Alturas, CA 96101 (KDXE-TV Ch. 9 Redding)—1-w, lat. 41° 51' 02", long. 121° 19' 43".

Twentynine Palms—K14JT, Morongo Basin TV Club Inc., Box 864, Twentynine Palms, CA 92277 (KNBC-TV Ch. 4 Los Angeles)—100-w, lat. 34° 04' 32", long. 115° 57' 18".

Twentynine Palms—K38EE, Trinity Broadcasting Network Inc., 2442 Michelle Dr., Tustin, CA 92780 (KTBN-TV Ch. 40 Santa Ana-Los Angeles)—100-w, lat. 34° 04' 32", long. 115° 57' 18".

Twentynine Palms—See K59BM, Joshua Tree.

Twentynine Palms—See K61BE, Joshua Tree.

Twentynine Palms & Twentynine Palms Marine Base—K49DC, County Service Area 70 TV5, Box 864, Twentynine Palms, CA 92277 (KCBS-TV Ch. 2 Los Angeles)—100-w, lat. 34° 04' 32", long. 115° 57' 18".

California—Translators

Twentynine Palms & Twentynine Palms Marine Base—K51DU, County Service Area 70 TV5, Box 864, Twentynine Palms, CA 92277 (KNBC-TV Ch. 4 Los Angeles)—100-w, lat. 34° 04' 32", long. 115° 57' 18".

Twentynine Palms & Twentynine Palms Marine Base—K54AI, County Service Area 70 TV5, Box 864, Twentynine Palms, CA 92277 (KTLA Ch. 5 Los Angeles)—20-w, lat. 34° 04' 32", long. 115° 57' 18".

Twentynine Palms & Twentynine Palms Marine Base—K65AR, County Service Area 70 TV5, Box 864, Twentynine Palms, CA 92277 (KABC-TV Ch. 7 Los Angeles)—100-w, lat. 34° 04' 32", long. 115° 57' 18".

Twentynine Palms Marine Base—See K25GK, Twentynine Palms.

Twentynine Palms Marine Base—See K49DC, Twentynine Palms.

Twentynine Palms Marine Base—See K51DU, Twentynine Palms.

Twentynine Palms Marine Base—See K54AI, Twentynine Palms.

Twentynine Palms Marine Base—See K65AR, Twentynine Palms.

Twentynine Palms, Hemet, Joshua Tree, San Jacinto, Snow Peak & Yucca Valley—K27DS, EFG Broadcast Corp., 42-650 Melanie Place, Palm Desert, CA 92260 (KESQ-TV Ch. 42 Palm Springs-Indio)—250-w, lat. 34° 02' 17", long. 116° 48' 47".

Twin Lakes—See K02JX, Bridgeport.

Twin Lakes—See K07QM, Bridgeport.

Twin Lakes—See K11HS, Bridgeport.

Twin Lakes—See K13EX, Bridgeport.

Ukiah—K17CG, Television Improvement Assn., Box 342, Ukiah, CA 95482 (KTXL Ch. 40 Sacramento-Stockton)—100-w, lat. 39° 07' 03", long. 123° 05' 35".

Ukiah—K21CD, Television Improvement Assn., Box 342, Ukiah, CA 95482 (KFTV Ch. 50 Santa Rosa)—100-w, lat. 39° 07' 03", long. 123° 05' 35".

***Ukiah**—K23CZ, Pappas Telecasting of Sacramento, a California LP, 500 S. Chinoweth Rd., Visalia, CA 93277 (KFWU Ch. 8 Fort Bragg-San Francisco)—1000-w, lat. 39° 07' 49", long. 123° 04' 31". Note: Licensed as LPTV.

***Ukiah**—K25FO, Television Improvement Assn., Box 342, Ukiah, CA 95482 (KPWB-TV Ch. 31 Sacramento-Stockton)—100-w, lat. 39° 07' 03", long. 123° 05' 35".

Ukiah—K27EE, Television Improvement Assn., Box 342, Ukiah, CA 95482 (KTXL Ch. 40 Sacramento-Stockton)—100-w, lat. 39° 07' 03", long. 123° 05' 35".

Ukiah—K29DF, Television Improvement Assn., Box 342, Ukiah, CA 95482 (KRCB-TV Ch. 22 Cotati)—100-w, lat. 39° 07' 03", long. 123° 05' 35".

Ukiah—K39AG, Television Improvement Assn., Box 342, Ukiah, CA 95482—100-w, lat. 39° 07' 03", long. 123° 05' 35".

Ukiah—K41AF, Television Improvement Assn., Box 342, Ukiah, CA 95482 (KRON-TV Ch. 4 San Francisco)—100-w, lat. 39° 07' 03", long. 123° 05' 35".

Ukiah—K43AF, Television Improvement Assn., Box 342, Ukiah, CA 95482 (KPDX-TV Ch. 5 San Francisco)—100-w, lat. 39° 07' 03", long. 123° 05' 35".

Ukiah—K45AH, Television Improvement Assn., Box 342, Ukiah, CA 95482 (KGO-TV Ch. 7 San Francisco; KNTV Ch. 11 San Jose)—100-w, lat. 39° 07' 03", long. 123° 05' 35".

Ukiah—K51AQ, Television Improvement Assn., Box 342, Ukiah, CA 95482 (KBHK-TV Ch. 44 San Francisco)—100-w, lat. 39° 07' 03", long. 123° 05' 35".

Ukiah—K55GX, Television Improvement Assn., Box 342, Ukiah, CA 95482 (KVIE Ch. 6 Sacramento-Stockton)—100-w, lat. 39° 07' 03", long. 123° 05' 35".

Ukiah—K67BV, Television Improvement Assn., Box 342, Ukiah, CA 95482 (KICU-TV Ch. 36 San Jose)—100-w, lat. 39° 07' 03", long. 123° 05' 35".

Ukiah—K69DF, Television Improvement Assn., Box 342, Ukiah, CA 95482 (KCET Ch. 28 Los Angeles; KQED Ch. 9 San Francisco)—100-w, lat. 39° 07' 03", long. 123° 05' 35".

University City—See K59AL, Torrey Pines.

University of California-San Diego—See K59AL, Torrey Pines.

Upper Arroyo—See K02DC, Sycamore.

Victorville—K25AD, Victor Valley Public Translators Inc., Box 1137, Victorville, CA 92392 (RNBC-TV Ch. 4 Los Angeles)—100-w, lat. 34° 36' 39", long. 117° 17' 12".

Victorville—K33BT, Trinity Broadcasting Network Inc., 2442 Michelle Dr., Tustin, CA 92780 (KTBN-TV Ch. 40 Santa Ana-Los Angeles)—100-w, lat. 34° 36' 36", long. 117° 17' 13".

Victorville—K47CC, Community TV of Southern California, 4401 Sunset Blvd., Los Angeles, CA 90027 (KCET Ch. 28 Los Angeles)—78-w, lat. 34° 36' 35", long. 117° 17' 12".

Victorville—K51AN, Victor Valley Public Translators Inc., Box 1137, Victorville, CA 92392 (KCOP Ch. 13 Los Angeles)—100-w, lat. 34° 36' 39", long. 117° 17' 12".

Victorville—K55CW, Victor Valley Public Translators Inc., Box 1137, Victorville, CA 92392 (KBK-TV Ch. 29 Bakersfield)—100-w, lat. 34° 36' 39", long. 117° 17' 12".

Victorville & adjacent communities—K21AC, Victor Valley Public Translators Inc., Box 1137, Victorville, CA 92392 (KCBS-TV Ch. 2 Los Angeles)—100-w, lat. 34° 36' 39", long. 117° 17' 12".

Victorville & adjacent communities—K27AE, Victor Valley Public Translators Inc., Box 1137,

Victorville, CA 92392 (KCAL Ch. 9 Los Angeles)—100-w, lat. 34° 36' 39", long. 117° 17' 12".

Victorville & adjacent communities—K31AD, Victor Valley Public Translators Inc., Box 1137, Victorville, CA 92392 (KTTV Ch. 11 Los Angeles)—100-w, lat. 34° 36' 39", long. 117° 17' 12".

Watsonville—See K25AC, Capitola.

Wawona—K04IZ, Wawona Community Assn., Box 2071, Yosemite, CA 95389 (KNTV Ch. 11 San Jose)—1-w, lat. 37° 31' 08", long. 119° 35' 59".

Wawona—K05EG, Wawona Community Assn., Box 2071, Yosemite, CA 95389 (KXTV Ch. 10 Sacramento-Stockton)—1-w, lat. 37° 31' 08", long. 119° 35' 59".

Wawona—K07JB, Wawona Community Assn., Box 2071, Yosemite, CA 95389 (KCRA-TV Ch. 3 Sacramento)—1-w, lat. 37° 31' 08", long. 119° 35' 59".

Wawona—K09LM, Wawona Community Assn., Box 2071, Yosemite, CA 95389 (KVIE Ch. 6 Sacramento-Stockton)—1-w, lat. 37° 31' 08", long. 119° 35' 59".

Weaverville—K04DD, Weaverville Translator Co. Inc., Box 345, Weaverville, CA 96093 (KHSL-TV Ch. 12 Chico)—1-w, lat. 40° 43' 11", long. 122° 58' 46".

Weaverville, Douglas City & Junction City—K02EE, Trinity County Superintendent of Schools, Courthouse Drawer AH, Weaverville, CA 96093 (KIXE-TV Ch. 9 Redding)—10-w, lat. 40° 43' 11", long. 122° 58' 46".

Weaverville, Douglas City & Junction City—K05CF, Weaverville Translator Co. Inc., Box 345, Weaverville, CA (KRCR-TV Ch. 7 Redding-Chico)—10-w, lat. 40° 43' 11", long. 122° 58' 46".

Weed—K04CM, Catamount Broadcasting of Chico-Redding Inc., 71 East Ave., Norwalk, CT 06851 (KHSL-TV Ch. 12 Chico)—1-w, lat. 41° 25' 00", long. 122° 24' 10".

Weed—K06GR, Northern California Educational TV Assn. Inc., 603 N. Market St., Redding, CA 96003 (KIXE-TV Ch. 9 Redding)—1-w, lat. 41° 25' 00", long. 122° 24' 10".

Weed—K13JG, Lamco Communications Inc., Suite 310, 460 Market St., Williamsport, PA 17701 (KRRC-TV Ch. 7 Redding-Chico)—1-w, lat. 41° 21' 30", long. 122° 15' 30".

Weed—See K35DE, Yreka.

Weed—See K49EY, Yreka.

Weott—K0200, Weott Community Services District, Box 218, 200 Lum Ave., Weott, CA 95571 (KIEM-TV Ch. 3 Eureka)—1-w, lat. 40° 18' 28", long. 123° 55' 29".

Weott—K10NH, Weott Community Services District, Box 218, 200 Lum Ave., Weott, CA 95571 (KVIQ-TV Ch. 6 Eureka)—1-w, lat. 40° 18' 29", long. 123° 55' 30".

Westwood—See K28FY, Chester.

Westwood—See K57AO, Canyondam.

Westwood—See K59AU, Canyondam.

Westwood—See K63DP, Chester.

Westwood—See K67BS, Chester.

Whitmore—K06GZ, Catamount Broadcasting of Chico-Redding Inc., 71 East Ave., Norwalk, CT 06851 (KHSL-TV Ch. 12 Chico)—1-w, lat. 40° 34' 12", long. 121° 56' 55".

Williams—See K08FZ, Maxwell.

Willow Creek—K08GR, Pollack/Beiz Broadcasting Co. LLC, 6655 Poplar Ave., Germantown, TN 38138 (KIEM-TV Ch. 3 Eureka)—1-w, lat. 40° 55' 53", long. 123° 35' 54". Holds CP for change to lat. 40° 55' 52", long. 123° 35' 56". BPTTV-JE0415VA.

Willow Creek—K10EN, AK Media Group Inc., Suite 1000, 1333 New Hampshire Ave. NW, Washington, DC 20036 (KVIQ-TV Ch. 6 Eureka)—5-w, lat. 40° 55' 46", long. 123° 36' 06".

Willow Creek—K34BW, Lamco Communications Inc., Suite 310, 460 Market St., Williamsport, PA 17701 (KRRC-TV Ch. 7 Redding-Chico)—1-w, lat. 40° 58' 05", long. 123° 41' 17". Note: Licensed as LPTV.

***Yosemite Village**—K03DR, Yosemite Concession Services Corp., Yosemite Village, Yosemite National Park, CA 95389 (KQED Ch. 9 San Francisco)—1-w, lat. 37° 43' 45", long. 119° 34' 20".

Yosemite Village—K06HD, Yosemite Concession Services Corp., Yosemite Village, Yosemite National Park, CA 95389—1-w, lat. 37° 43' 45", long. 119° 34' 20".

Yosemite Village—K07DN, Yosemite Concession Services Corp., Yosemite Village, Yosemite National Park, CA 95389 (KRON-TV Ch. 4 San Francisco)—1-w, lat. 37° 43' 45", long. 119° 34' 20".

Yosemite Village—K10IK, Yosemite Concession Services Corp., Yosemite Village, Yosemite National Park, CA 95389 (KPDX-TV Ch. 5 San Francisco)—1-w, lat. 37° 43' 45", long. 119° 34' 20".

Yosemite Village—K13DO, Yosemite Concession Services Corp., Yosemite Village, Yosemite National Park, CA 95389 (KNTV Ch. 11 San Jose)—1-w, lat. 37° 43' 45", long. 119° 34' 20".

Yreka—K06GP, Freedom Communications Inc., Box 10, Medford, OR 97501 (KTVL Ch. 10 Medford, OR)—1-w, lat. 41° 43' 30", long. 122° 37' 45".

Yreka—K53DY, Freedom Communications Inc., Box 10, Medford, OR 97501 (KTVL Ch. 10 Medford, OR)—1000-w, lat. 41° 43' 30", long. 122° 37' 45".

Yreka—K66FU, Broadcasting Licenses LP, 2178 Commons Pkwy., Okemos, MI 48864 (KMVU Ch. 26 Medford, OR)—1000-w, lat. 41° 36' 31", long. 122° 37' 32". Note: Operating under temporary authority.

Yreka & Montague—K04HE, California-Oregon Broadcasting Inc., Box 1489, Medford, OR 97501 (KOBH Ch. 5 Medford, OR)—10-w, lat. 41° 44' 55", long. 122° 42' 00".

Yreka & Montague—K13LO, Lamco Communications Inc., Suite 310, 460 Market St., Williamsport, PA 17701 (KRCR-TV Ch. 7 Redding-Chico)—10-w, lat. 41° 44' 48", long. 122° 41' 45".

Yreka & Montague—K17BA, Soda Mountain Broadcasting Inc., 2225 Coburg Rd., Eugene, OR 97401 (KDRV Ch. 12 Medford, OR)—100-w, lat. 41° 36' 41", long. 122° 37' 26".

Yreka & Weed—K49EY, Catamount Broadcasting of Chico-Redding Inc., 71 East Ave., Norwalk, CT 06851 (KHSL-TV Ch. 12 Chico)—100-w, lat. 41° 36' 41", long. 121° 37' 26".

Yreka, Montague, Grenada & Weed—K35DE, Northern California TV Assn., 603 N. Market St., Redding, CA 96003 (KXCE-TV Ch. 9 Redding)—100-w, lat. 41° 36' 31", long. 122° 37' 32".

Yucca Valley—See K27DS, Twentynine Palms.

Yucca Valley—See K59BM, Joshua Tree.

Yucca Valley—See K61BE, Joshua Tree.

Colorado

Aguilar—K02AC, Aguilar TV Club, Box 199, Aguilar, CO 81020 (K0AA-TV Ch. 5 Pueblo-Colorado Springs)—1-w, lat. 37° 23' 20", long. 104° 37' 40".

Aguilar—K04KB, Rocky Mountain Public Broadcasting Network Inc., 1089 Bannock St., Denver, CO 80204 (KTSC Ch. 8 Pueblo-Colorado Springs)—10-w, lat. 37° 23' 20", long. 104° 37' 40".

Aguilar—K07AG, Aguilar TV Club, Box 199, Aguilar, CO 81020 (KKTV Ch. 11 Colorado Springs-Pueblo)—1-w, lat. 37° 23' 20", long. 104° 37' 40".

Aguilar—K09AH, Aguilar TV Club, Box 199, Aguilar, CO 81020 (KRDO-TV Ch. 13 Colorado Springs-Pueblo)—1-w, lat. 37° 23' 20", long. 104° 37' 40".

Akron, Otis & Washington County—K20AE, Board of Washington County Commissioners, Washington County Courthouse, Akron, CO 80720 (KRMA-TV Ch. 6 Denver)—100-w, lat. 40° 17' 30", long. 103° 03' 05".

Akron, Otis & Washington County—K33FI, Board of Washington County Commissioners, Washington County Courthouse, Akron, CO 80720-1510 (KWGN-TV Ch. 2 Denver)—100-w, lat. 40° 16' 52", long. 103° 05' 55".

Akron, Otis & Washington County—K35FI, Board of Washington County Commissioners, Washington County Courthouse, Akron, CO 80720 (KCNC-TV Ch. 4 Denver)—100-w, lat. 40° 16' 52", long. 103° 05' 55".

Akron, Otis & Washington County—K41EV, Board of Washington County Commissioners, Washington County Courthouse, Akron, CO

80720 (KUSA-TV Ch. 9 Denver)—100-w, lat. 40° 16' 52", long. 103° 05' 55".

Alamosa—K03CO, Pikes Peak Broadcasting Co., Box 1457, Colorado Springs, CO 80901-1457 (KRDO-TV Ch. 13 Colorado Springs-Pueblo)—100-w, lat. 37° 27' 37", long. 105° 51' 26".

Alamosa—See K31FK, Romeo.

Alamosa—See K44CI, Salida.

Alamosa—See K57CB, Romeo.

Alamosa—See K59BG, Romeo.

Alamosa—See K61AZ, Romeo.

Alamosa—See K65AS, Romeo.

Alamosa—See K67AK, Romeo.

Alamosa, La Jara, Manassa, Romeo & Antonito—K55CL, U. of Southern Colorado, 2200 Bonforte Blvd., Pueblo, CO 81001 (KTSC Ch. 8 Pueblo-Colorado Springs)—100-w, lat. 37° 12' 25", long. 106° 01' 12". Sale pending to Rocky Mountain Public Broadcasting Network Inc. BALTT-990628RJ.

Allison & Arboles—K02HM, Allison TV Assn., Rte. 2, Ignacio, CO 81137 (KOAT-TV Ch. 7 Albuquerque, NM)—1-w, lat. 37° 04' 20", long. 107° 26' 45".

Allison & Arboles—K09GH, Allison TV Assn., Rte. 2, Ignacio, CO 81137 (KRQE Ch. 13 Albuquerque, NM)—1-w, lat. 37° 04' 20", long. 107° 26' 45".

Allison rural area—K11BA, Allison TV Assn., Rte. 2, Ignacio, CO 81137 (KOB-TV Ch. 4 Albuquerque, NM)—1-w, lat. 37° 04' 20", long. 107° 26' 45".

Alma—K02GX, Town of Alma, Box E, Alma, CO 80420 (KRDO-TV Ch. 13 Colorado Springs-Pueblo)—5-w, lat. 39° 20' 01", long. 106° 05' 00".

Alma—K06OA, Town of Alma, Box E, Alma, CO 80420 (KCNC-TV Ch. 4 Denver)—1-w, lat. 39° 20' 01", long. 106° 05' 00".

Alma—K13FN, Town of Alma, Box E, Alma, CO 80420 (KUSA-TV Ch. 9 Denver)—1-w, lat. 39° 20' 01", long. 106° 05' 00".

Antero Junction—See K64AQ, Hartsel.

Anton & Washington County (rural SW)—K24AF, Board of Washington County Commissioners, Washington County Courthouse, Akron, CO 80720 (KWGN-TV Ch. 2 Denver)—100-w, lat. 39° 51' 09", long. 103° 21' 40".

Anton & Washington County (rural SW)—K26AB, Board of Washington County Commissioners, Washington County Courthouse, Akron, CO 80720 (KCNC-TV Ch. 4 Denver)—100-w, lat. 39° 51' 09", long. 103° 21' 40".

Anton & Washington County (rural SW)—K28AB, Board of Washington County Commissioners, Washington County Courthouse, Akron, CO 80720 (KUSA-TV Ch. 9 Denver)—100-w, lat. 39° 51' 09", long. 103° 21' 40".

Anton & Washington County (rural SW)—K30AD, Board of Washington County Commissioners, Washington County Courthouse, Akron, CO 80720 (KRMA-TV Ch. 6 Denver)—100-w, lat. 39° 51' 09", long. 103° 21' 40".

Antonito—See K31FK, Romeo.

Antonito—See K55CL, Alamosa.

Antonito—See K57CB, Romeo.

Antonito—See K59BG, Romeo.

Antonito—See K61AZ, Romeo.

Antonito—See K65AS, Romeo.

Antonito—See K67AK, Romeo.

Arboles—See K02HM, Allison.

Arboles—See K09GH, Allison.

Arrowhead Subdivision—See K06AM, Cimarron.

Artesia—See K08EK, Blue Mountain.

Artesia—See K10DY, Blue Mountain.

Artesia—See K12EE, Blue Mountain.

Ashcroft—K02FW, Glen C. Brand, Box 116, Ashcroft, CO 81611 (KUSA-TV Ch. 9 Denver)—1-w, lat. 39° 08' 48", long. 106° 52' 11".

Aspen—K03DW, Roaring Fork TV Assn. Inc., 506 E. Main St., Aspen, CO 81611 (KCNC-TV Ch. 4 Denver)—10-w, lat. 39° 13' 33", long. 106° 50' 00".

Aspen—K06HU, Roaring Fork TV Assn. Inc., 506 E. Main St., Aspen, CO 81611 (KUSA-TV Ch. 9 Denver)—10-w, lat. 39° 13' 33", long. 106° 50' 00".

Aspen—K08HN, Roaring Fork TV Assn. Inc., 506 E. Main St., Aspen, CO 81611 (KREX-TV Ch. 5 Grand Junction)—10-w, lat. 39° 13' 33", long. 106° 50' 00".

Aspen—K23AE, W. Russell Withers Jr., 332 W. Main St., Aspen, CO 81611 (KREG-TV Ch. 3 Glenwood Springs)—100-w, lat. 39° 13' 33", long. 106° 50' 00". Note: Licensed as LPTV.

Axial Basin rural area—K05AE, Moffat County, 561 Russell St., Craig, CO 81625 (KCNC-TV Ch. 4 Denver)—10-w, lat. 40° 20' 57", long. 107° 41' 06".

Axial Basin rural area—K60BX, Moffat County, 561 Russell St., Craig, CO 81625 (KUSA-TV Ch. 9 Denver)—10-w, lat. 40° 20' 57", long. 107° 41' 06".

Banty Point rural area—K04JX, Rio Blanco County TV Assn., Box 1047, Meeker, CO 81641 (KSL-TV Ch. 5 Salt Lake City, UT)—1-w, lat. 40° 02' 39", long. 108° 59' 32".

Banty Point rural area—K05CM, Rio Blanco County TV Assn., Box 1047, Meeker, CO 81641 (KSL-TV Ch. 5 Salt Lake City, UT)—10-w, lat. 40° 02' 39", long. 108° 59' 32".

Banty Point rural area—K07QE, Rio Blanco County TV Assn., Box 1047, Meeker, CO 81641 (KRMA-TV Ch. 6 Denver)—1-w, lat. 40° 02' 39", long. 108° 59' 32".

Banty Point rural area—K09VT, Rio Blanco County TV Assn., 17497 Hwy. 64, Rangely, CO 81648 (KSL-TV Ch. 5 Salt Lake City, UT)—10-w, lat. 40° 02' 39", long. 108° 59' 32".

Basalt—K04HO, Roaring Fork TV Assn. Inc., 506 E. Main St., Aspen, CO 81611 (KCNC-TV Ch. 4 Denver)—10-w, lat. 39° 21' 10", long. 107° 06' 06".

Basalt—K07KR, Roaring Fork TV Assn. Inc., 506 E. Main St., Aspen, CO 81611 (KUSA-TV Ch. 9 Denver)—10-w, lat. 39° 21' 10", long. 107° 06' 06".

Basalt—K09AG, Basalt Community TV Assn., Box 1165, 7 Castles Ranch, Basalt, CO 81621 (KREX-TV Ch. 5 Grand Junction)—10-w, lat. 39° 21' 10", long. 107° 06' 06".

Bayfield—See K08ET, Vallecito.

Bayfield & Ignacio—K36FA, Pine River TV Assn., Box 546, Bayfield, CO 81122 (KOAT-TV Ch. 7 Albuquerque, NM)—100-w, lat. 37° 10' 48", long. 107° 29' 12".

Bayfield & Ignacio—K42DI, New Mexico Broadcasting Co. Inc., Box 1294, Albuquerque, NM 87103 (KREZ-TV Ch. 6 Durango)—100-w, lat. 37° 11' 03", long. 107° 29' 06". Sale pending to Emmis Broadcasting Corp. (BALTT-20000517ABB).

Bayfield & Ignacio—K61BO, Regents of U. of NM & Board of Education, of the City of Albuquerque, 1130 University Blvd. NE, Albuquerque, NM 87102 (KNME-TV Ch. 5 Albuquerque, NM)—100-w, lat. 37° 11' 03", long. 107° 29' 07".

Bayfield & Ignacio—K63BN, Raycom Media Inc., 20th Floor, 201 Monroe St., Montgomery, AL 36104 (KASA-TV Ch. 2 Santa Fe-Albuquerque, NM)—100-w, lat. 37° 10' 48", long. 107° 29' 12".

Bayfield & Ignacio—K65CI, Pine River TV Assn., Box 546, Bayfield, CO 81122 (KOB-TV Ch. 4 Albuquerque, NM)—100-w, lat. 37° 10' 48", long. 107° 29' 12".

Bethune & Burlington—K53AD, Kit Carson County, Board of County Commissioners, County Courthouse, Burlington, CO 80807 (KCNC-TV Ch. 4 Denver)—100-w, lat. 39° 16' 20", long. 102° 23' 54".

Bethune & Burlington—K55AX, Kit Carson County, Board of County Commissioners, County Courthouse, Burlington, CO 80807 (KRMA-TV Ch. 6 Denver)—100-w, lat. 39° 16' 20", long. 102° 23' 54".

Bethune & Burlington—K57AM, Kit Carson County, Board of County Commissioners, County Courthouse, Burlington, CO 80807 (KMGH-TV Ch. 7 Denver)—100-w, lat. 39° 16' 20", long. 102° 23' 54".

Bethune & Burlington—K59AP, Kit Carson County, Board of County Commissioners, County Courthouse, Burlington, CO 80807 (KUSA-TV

Colorado—Translators

- Ch. 9 Denver)—100-w, lat. 39° 16' 20", long. 102° 23' 54".
- Big Elk Meadows**—K08JK, Big Elk Meadows Assn., Box 440, Lyons, CO 80540 (KCNC-TV Ch. 4 Denver)—1-w, lat. 40° 15' 37", long. 105° 25' 32".
- Big Elk Meadows**—K110F, Translator TV Inc., Box 1528, Estes Park, CO 80517 (KMGH-TV Ch. 7 Denver)—1-w, lat. 40° 15' 37", long. 105° 25' 32".
- Big Elk Meadows**—K130U, Translator TV Inc., Box 1528, Estes Park, CO 80517 (KUSA-TV Ch. 9 Denver)—1-w, lat. 40° 15' 37", long. 105° 25' 32".
- *Blanco Basin (18-mi. SE of Pagosa Springs)**—K08JI, Blanco Basin TV Assn., Box 670, Pagosa Springs, CO 81147 (KREZ-TV Ch. 6 Durango)—1-w, lat. 37° 11' 57", long. 106° 45' 47".
- Blanco River rural area**—K11HU, Blanco River TV Assn., Box 18A, Rte. 2, Pagosa Springs, CO 81147 (KOB-TV Ch. 4 Albuquerque, NM)—1-w, lat. 37° 09' 28", long. 106° 55' 21".
- Blue Mesa**—K30DL, Storm King TV Assn., Box 211, Montrose, CO 81402 (KCNC-TV Ch. 4 Denver)—100-w, lat. 38° 29' 48", long. 106° 19' 09".
- Blue Mountain**—See K24DG, Rangely.
- Blue Mountain, Artesia, Cathedral, Dinosaur, Goeder & Rangely**—K08EK, Rio Blanco County TV Assn., Box 1047, Meeker, CO 81641 (KCNC-TV Ch. 4 Denver)—1-w, lat. 40° 09' 36", long. 108° 57' 12".
- Blue Mountain, Artesia, Cathedral, Dinosaur, Goeder & Rangely**—K10DY, Rio Blanco County TV Assn., Box 1047, Meeker, CO 81641 (KTVX Ch. 4 Salt Lake City, UTKSL-TV Ch. 5 Salt Lake City, UT)—1-w, lat. 40° 09' 36", long. 108° 57' 12".
- Blue Mountain, Artesia, Cathedral, Dinosaur, Goeder & Rangely**—K12EE, Rio Blanco County TV Assn., Box 1047, Meeker, CO 81641 (KSL-TV Ch. 5 Salt Lake City, UT)—1-w, lat. 40° 09' 36", long. 108° 57' 12".
- Blue River Valley**—See K08EM, Breckenridge.
- Blue River Valley**—See K10EU, Breckenridge.
- Blue River Valley**—See K56AT, Gore Pass.
- Blue River Valley & Gore Pass**—K03CF, Moffat County, County Courthouse, Craig, CO 81625 (KRMA-TV Ch. 6 Denver)—10-w, lat. 40° 00' 00", long. 106° 26' 26".
- Bond**—See K058J, Derby Mesa.
- Bond & McCoy**—K02FX, Bond-McCoy TV Assn., 63 McCoy Rd., McCoy, CO 80463 (KUSA-TV Ch. 9 Denver)—1-w, lat. 39° 55' 58", long. 106° 44' 00".
- Bond & McCoy**—K13DK, Bond-McCoy TV Assn., 63 McCoy Rd., McCoy, CO 80463 (KCNC-TV Ch. 4 Denver)—1-w, lat. 39° 55' 58", long. 106° 44' 00".
- *Boulder**—K11QJ, Front Range Educational Media Corp., Box 427, Broomfield, CO 80020 (KBDI-TV Ch. 12 Broomfield)—100-w, lat. 39° 59' 56", long. 105° 15' 06".
- Boulder**—K17CF, Full Gospel Outreach Inc., No. 111, 5050 Edison Ave., Colorado Springs, CO 80915 (KBDI-TV Ch. 12 Broomfield)—100-w, lat. 40° 03' 17", long. 105° 18' 27". Note: Licensed as LPTV.
- Boulder**—K44CT, Council for Public TV, Channel 6 Inc., 1261 Glenarm Place, Denver, CO 80204 (KRMA-TV Ch. 6 Denver)—872-w, lat. 39° 59' 58", long. 105° 15' 06".
- Boulder**—K47GB, Channel 20 TV Co., 11203 E. Peakview Ave., Englewood, CO 80111 (KTVD Ch. 20 Denver)—100-w, lat. 40° 00' 18", long. 105° 15' 21". Holds CP for change from Ch. 38 to Ch. 47. BPTTV-JG0601WC.
- Boulder**—K54DK, 31 Licensee Inc., 501 Wazee St., Boulder, CO 80204 (KDVR Ch. 31 Denver)—1000-w, lat. 40° 04' 19", long. 105° 21' 14". Note: Licensed as LPTV. Holds CP for change lat. 40° 01' 42", long. 105° 12' 20". BMTTL-940414PV.
- Boulder**—K62CV, Council for Public TV, Channel 6 Inc., 1261 Glenarm Place, Denver, CO 80204 (KRMA-TV Ch. 6 Denver)—21-w, lat. 39° 59' 58", long. 105° 15' 06".
- Breckenridge**—K12EK, Breckenridge Volunteer Fire Dept., Box 1705, Breckenridge, CO 80424 (KUSA-TV Ch. 9 Denver)—5-w, lat. 39° 27' 35", long. 105° 58' 40".
- Breckenridge & Blue River Valley**—K08EM, Breckenridge Volunteer Fire Dept., Box 1705, Breckenridge, CO 80424 (KCNC-TV Ch. 4 Denver)—5-w, lat. 39° 27' 35", long. 105° 58' 40".
- Breckenridge & Blue River Valley**—K10EU, Breckenridge Volunteer Fire Dept., Box 1705, Breckenridge, CO 80424 (KMGH-TV Ch. 7 Denver)—5-w, lat. 39° 27' 35", long. 105° 58' 40".
- Buena Vista**—See K02JH, Salida.
- Buena Vista**—See K04JD, Salida.
- Buena Vista**—See K06HF, Salida.
- Buena Vista**—See K11KU, Salida.
- Buena Vista**—See K13LD, Salida.
- Buena Vista**—See K53AR, Salida.
- Buena Vista, Leadville, Mosca & Salida**—K81BI, Pikes Peak Broadcasting Co., Box 1457, Colorado Springs, CO 80901-1457 (KRDO-TV Ch. 13 Colorado Springs-Pueblo)—195-w, lat. 38° 26' 44", long. 106° 00' 35".
- Buford**—K05GI, Rio Blanco County TV Assn., Box 1047, Meeker, CO 81641 (KUSA-TV Ch. 9 Denver)—1-w, lat. 39° 56' 13", long. 107° 43' 21".
- Buford**—K07RP, Rio Blanco County TV Assn., Box 1047, Meeker, CO 81641 (KMGH-TV Ch. 7 Denver)—10-w, lat. 39° 56' 13", long. 107° 43' 21".
- Buford**—K10HE, Rio Blanco County TV Assn., Box 1047, Meeker, CO 81641 (KCNC-TV Ch. 4 Denver)—10-w, lat. 39° 56' 13", long. 107° 43' 21".
- Buford & Upper White River rural area**—K13QU, Rio Blanco County TV Assn., Box 1047, Meeker, CO 81641 (KRMA-TV Ch. 6 Denver)—10-w, lat. 39° 56' 13", long. 107° 43' 21".
- Burlington**—See K53AD, Bethune.
- Burlington**—See K55AX, Bethune.
- Burlington**—See K57AM, Bethune.
- Burlington**—See K59AP, Bethune.
- Cabin Creek & Dotsero (area between each)**—K02BS, Upper Colorado River TV Assn., Star Rte., Gypsum, CO (KCNC-TV Ch. 4 Denver)—1-w, lat. 39° 51' 30", long. 106° 55' 09".
- Cahone**—K07DM, Montezuma-Dolores County Metropolitan Recreation District, Box 158, Cortez, CO 81321 (KOB-TV Ch. 4 Albuquerque, NM)—1-w, lat. 37° 15' 08", long. 108° 41' 16". Requests modification of CP for change from Ch. 7 to Ch. 2.
- Canon City**—K10LI, Benedek License Corp., 100 Park Ave., Rockford, IL 61101 (KKTU Ch. 11 Colorado Springs-Pueblo)—10-w, lat. 38° 25' 20", long. 105° 09' 05".
- Canon City**—K12ME, Pikes Peak Broadcasting Co., Box 1457, Colorado Springs, CO 80901-1457 (KRDO-TV Ch. 13 Colorado Springs-Pueblo)—10-w, lat. 38° 25' 20", long. 105° 09' 05".
- *Canon City**—K19DY, Sangre de Cristo Communications Inc., 2200 7th Ave., Pueblo, CO 81005 (KOAA-TV Ch. 5 Pueblo-Colorado Springs)—100-w, lat. 38° 25' 20", long. 105° 09' 05".
- Canyon Creek**—See K03FS, New Castle.
- Canyon Creek**—See K05GY, New Castle.
- Carbondale**—K08GZ, Garfield County, Box 640, Glenwood Springs, CO 81601 (KCNC-TV Ch. 4 Denver)—10-w, lat. 39° 23' 48", long. 107° 14' 00".
- Carbondale**—K10LW, Garfield County, Box 640, Glenwood Springs, CO 81601 (KUSA-TV Ch. 9 Denver)—10-w, lat. 39° 23' 48", long. 107° 14' 00".
- Carbondale**—See K13AO, New Castle.
- Carbondale**—K22CE, Garfield County, Box 640, Glenwood Springs, CO 81601 (KJCT-TV Ch. 8 Grand Junction)—20-w, lat. 39° 25' 24", long. 107° 22' 36". Sale pending to Pikes Peak Broadcasting.
- Carbondale**—K29CK, Pitkin County Translator Dept., 506 E. Main St., Aspen, CO 81611—100-w, lat. 39° 25' 33", long. 107° 22' 25".
- Carbondale**—K31CW, Pitkin County Translator Dept., 506 E. Main St., Aspen, CO 81611—100-w, lat. 39° 25' 33", long. 107° 22' 25".
- Carbondale, Crystal, El Jebel, Frying Pan, Roaring Fork River Valley & South Glenwood Springs**—K60AH, Roaring Fork TV Assn. Inc., 506 E. Main St., Aspen, CO 81611 (KREG-TV Ch. 3 Glenwood Springs)—100-w, lat. 39° 25' 33", long. 107° 22' 25".
- Carlsburg & Dotsero (area between each)**—K12EF, Upper Colorado River TV Assn., Box 3, Burns, CO 80426 (KUSA-TV Ch. 9 Denver)—1-w, lat. 39° 43' 30", long. 107° 01' 30".
- Cathedral**—See K08EK, Blue Mountain.
- Cathedral**—See K10DY, Blue Mountain.
- Cathedral**—See K12EE, Blue Mountain.
- Cathedral Bluffs area**—K35DM, Rio Blanco County TV Assn., 17497 Hwy. 64, Rangely, CO 81648—20-w, lat. 40° 09' 36", long. 108° 57' 12".
- Cattle Creek**—See K13AO, New Castle.
- Cedaredge & Delta**—K02GJ, W. Russell Withers Jr., Box 789, Grand Junction, CO 81502 (KUSA-TV Ch. 9 Denver)—10-w, lat. 38° 44' 36", long. 108° 05' 18".
- Cedaredge & Delta**—K12HV, W. Russell Withers Jr., Box 789, Grand Junction, CO 81502 (KOAA-TV Ch. 5 Pueblo-Colorado Springs)—10-w, lat. 38° 44' 36", long. 108° 05' 18".
- *Cheyenne Wells**—K66EI, Cheyenne County, County Courthouse, Cheyenne Wells, CO 80810 (KXRM-TV Ch. 21 Colorado Springs)—100-w, lat. 38° 47' 30", long. 102° 32' 57".
- Cheyenne Wells & rural area**—K60AM, Cheyenne County, County Courthouse, Cheyenne Wells, CO 80810 (KOAA-TV Ch. 5 Pueblo-Colorado Springs)—100-w, lat. 38° 47' 30", long. 102° 32' 57".
- Cheyenne Wells & rural area**—K62AH, Cheyenne County, County Courthouse, Cheyenne Wells, CO 80810 (KKTU Ch. 11 Colorado Springs-Pueblo)—100-w, lat. 38° 47' 30", long. 102° 32' 57".
- Cheyenne Wells & rural area**—K64AJ, Cheyenne County, County Courthouse, Cheyenne Wells, CO 80810 (KRDO-TV Ch. 13 Colorado Springs-Pueblo)—100-w, lat. 38° 47' 30", long. 102° 32' 57".
- Cheyenne Wells & rural area**—K68AQ, Cheyenne County, County Courthouse, Cheyenne Wells, CO 80810 (KTSC Ch. 8 Pueblo-Colorado Springs)—100-w, lat. 38° 47' 30", long. 102° 32' 57".
- Chromo rural area**—K02EA, Chromo TV Assn., Box 5, Chromo, CO 81128 (KOAT-TV Ch. 7 Albuquerque, NM)—1-w, lat. 37° 03' 15", long. 106° 51' 38".
- Chromo rural area**—K10DO, Chromo TV Assn., Box 5, Chromo, CO 81128 (KOB-TV Ch. 4 Albuquerque, NM)—1-w, lat. 37° 03' 15", long. 106° 51' 38".
- Chromo rural area**—K12HS, Chromo TV Assn., Box 5, Chromo, CO 81128 (KREZ-TV Ch. 6 Durango)—1-w, lat. 37° 03' 15", long. 106° 51' 38".

Cimarron Creek—K44CA, W. Russell Withers Jr., Box 789, Grand Junction, CO 81502 (KREY-TV Ch. 10 Montrose)—20-w, lat. 38° 19' 58", long. 107° 38' 08".

Cimarron, Arrowhead Subdivision & Little Cimarron—K06AM, Gunnison County Metropolitan Recreation District, Box 1382, Gunnison, CO 81230 (KREX-TV Ch. 5 Grand Junction)—1-w, lat. 38° 23' 44", long. 107° 25' 44".

Clearfork—See K03FV, Lazear.

Coaldale—K03FH, Coaldale TV Club, Box 81, Coaldale, CO 81222 (KUSA-TV Ch. 9 Denver)—1-w, lat. 38° 20' 22", long. 105° 43' 55".

Coaldale—K10AR, Coaldale TV Club, Box 81, Coaldale, CO 81222 (K0AA-TV Ch. 5 Pueblo-Colorado Springs)—1-w, lat. 38° 20' 42", long. 105° 45' 11".

Coaldale—K59CL, Rocky Mountain Public Broadcasting Network Inc., 1089 Bannock St., Denver, CO 80204 (KTSCh. 8 Pueblo-Colorado Springs)—1-w, lat. 38° 20' 42", long. 105° 45' 11". to.

Collbran—K02OP, Mesa County, Box 20000-5005, Grand Junction, CO 81501—10-w, lat. 39° 14' 31", long. 107° 57' 52".

***Collbran**—K04OM, Mesa County, Box 20000-5005, Grand Junction, CO 81501 (KREX-TV Ch. 5 Grand Junction)—100-w, lat. 39° 14' 31", long. 107° 57' 52".

***Collbran**—K06KJ, Mesa County, Box 20000-5005, Grand Junction, CO 81501 (KKCO Ch. 11 Grand Junction)—1-w, lat. 39° 14' 15", long. 107° 57' 45".

Collbran—See K07CA, Carrier.

Collbran—K11PS, Mesa County, Box 20000-5005, Grand Junction, CO 81501 (KRMA-TV Ch. 6 Denver)—1-w, lat. 39° 14' 15", long. 107° 57' 45".

***Collbran**—K13RD, Mesa County, Box 20000-5005, Grand Junction, CO 81501 (KCNC-TV Ch. 4 Denver)—1-w, lat. 39° 14' 15", long. 107° 57' 45".

Collbran—See K39AF, Grand Junction.

Collbran—See K41AE, Grand Junction.

Collbran—See K43AB, Grand Junction.

Colorado River Valley & Sheephorn area—K02BV, Eagle Valley TV Corp., Box 101, Eagle, CO 81631 (KMGH-TV Ch. 7 Denver)—1-w, lat. 40° 00' 05", long. 106° 26' 31".

Colorado Springs—K30AA, Sangre de Cristo Communications Inc., Box 195, Pueblo, CO 81002 (K0AA-TV Ch. 5 Pueblo-Colorado Springs)—100-w, lat. 38° 44' 45", long. 104° 51' 40".

Colorado Springs—K40FN, Rocky Mountain Public Broadcasting, 1089 Bannock St., Denver, CO 80204 (KRMA-TV Ch. 6 Denver)—67-w, lat. 38° 44' 40", long. 104° 51' 42".

Colorado Springs—K49CJ, Telemundo of Colorado Springs Inc., 2290 W. 8th Ave., Hialeah, FL 33010—1000-w, lat. 38° 44' 45", long. 104° 51' 40". Note: Operating as LPTV.

Colorado Springs—K51CE, Le Sea Broadcasting Corp., Box 12, South Bend, IN 46624—lat. 38° 44' 43", long. 104° 51' 41". Note: Licensed as LPTV.

Colorado Springs—K57HR, Front Range Educational Media Corp., Box 427, Broomfield, CO 80020 (KBDI-TV Ch. 12 Broomfield)—100-w, lat. 38° 44' 44", long. 104° 51' 40". Sale pending to Polarcomm Corp.

***Colorado Springs**—K61ER, Front Range Educational Media Corp., Box 427, Broomfield, CO 80020 (KBDI-TV Ch. 12 Broomfield)—100-w, lat. 38° 44' 46", long. 104° 51' 37".

Colorado Springs & Pueblo—KGHB-LP, Ch. 55, Entravision Holdings LLC, Suite 590, 11900 Olympic Blvd., Los Angeles, CA 90064—1000-w, lat. 38° 44' 43", long. 104° 51' 41".

Cortez—K06JF, New Mexico Broadcasting Co. Inc., Box 1294, Albuquerque, NM 87103 (KREZ-TV Ch. 6 Durango)—10-w, lat. 37° 21' 15", long. 108° 31' 09". Sale pending to Emmis Broadcasting Corp. BALTT-20000517ABA

Cortez—K07UY, Southwest Colorado TV Translator Assn., Box 158, Cortez, CO 81321 (KRQE Ch. 13 Albuquerque, NM; KJZZ-TV Ch. 14 Salt Lake City, UT)—110-w, lat. 37° 21' 55", long. 108° 08' 33". Note: Licensed as LPTV.

Cortez—K24CH, Southwest Colorado TV Translator Assn., Box 158, Cortez, CO 81321 (KUSA-TV Ch. 9 Denver)—100-w, lat. 37° 21' 58", long. 108° 08' 42". Note: Licensed as LPTV.

Cortez—K26CI, Southwest Colorado TV Translator Assn., Box 158, Cortez, CO 81321 (KRMA-TV Ch. 6 Denver)—100-w, lat. 37° 21' 58", long. 108° 08' 42". Note: Licensed as LPTV.

Cortez—K28EB, San Juan Basin Area, Box 970, Cortez, CO 81231—100-w, lat. 37° 21' 58", long. 108° 08' 42". Self-originating. Note: Licensed as LPTV.

Cortez—K33AE, Southwest Colorado TV Translator Assn., Box 158, Cortez, CO 81321 (KREZ-TV Ch. 6 Durango)—100-w, lat. 37° 21' 58", long. 108° 08' 42". Note: Licensed as LPTV.

Cortez—K51DB, Southwest Colorado TV Translator Assn., Box 158, Cortez, CO 81321 (KASA-TV Ch. 2 Santa Fe-Albuquerque, NM)—100-w, lat. 37° 21' 58", long. 108° 08' 42". Note: Licensed as LPTV.

Cortez & Mancos—K16CT, Southwest Colorado TV Translator Assn., Box 158, Cortez, CO 81321 (WTBS Ch. 17 Atlanta, GA)—100-w, lat. 37° 21' 58", long. 108° 08' 42". Note: Licensed as LPTV.

Cortez & Mancos—K18DR, Southwest Colorado TV Translator Assn., Box 158, Cortez, CO 81321 (WGN-TV Ch. 9 Chicago, IL)—100-w, lat. 37° 21' 58", long. 108° 08' 42". Note: Licensed as LPTV.

Cortez & Mancos—K20DI, Southwest Colorado TV Translator Assn., Box 158, Cortez, CO 81321 (CBUT Ch. 2 Vancouver, BC)—100-w,

lat. 37° 21' 58", long. 108° 08' 42". Note: Licensed as LPTV.

Cortez & Mancos—K22CU, Southwest Colorado TV Translator Assn., Box 158, Cortez, CO 81321 (KWGN-TV Ch. 2 Denver)—100-w, lat. 37° 21' 58", long. 108° 08' 42". Note: Licensed as LPTV.

Cortez & Mancos—K35CH, Southwest Colorado TV Translator Assn., Box 158, Cortez, CO 81321 (KJCT-TV Ch. 8 Grand Junction)—100-w, lat. 37° 21' 58", long. 108° 08' 42". Note: Licensed as LPTV.

Cortez & Mancos—K53DR, KOB-TV LLC, 3415 University Ave., St. Paul, MN 55114 (KOB Ch. 12 Farmington, NM)—100-w, lat. 37° 19' 32", long. 108° 14' 55".

Cortez (Madden Peak) & Red Mesa rural—K09DM, Southwest Colorado TV Translator Assn., Box 158, Cortez, CO 81321 (KOAT-TV Ch. 7 Albuquerque, NM)—10-w, lat. 37° 21' 55", long. 108° 08' 33". Note: Licensed as LPTV.

Cortez, Dolores & Mancos—K11LP, Southwest Colorado TV Translator Assn., Box 158, Cortez, CO 81321 (KOB Ch. 12 Farmington, NM)—10-w, lat. 37° 21' 24", long. 108° 08' 20". Note: Licensed as LPTV.

Cotopaxi—K09BV, Cotopaxi Community TV Club, Box 7, Cotopaxi, CO 81223 (K0AA-TV Ch. 5 Pueblo-Colorado Springs)—1-w, lat. 38° 22' 14", long. 105° 43' 16".

Cotopaxi & Texas Creek—K03EP, Cotopaxi Community TV Club, Box 7, Cotopaxi, CO (KKT Ch. 11 Colorado Springs-Pueblo)—1-w, lat. 38° 22' 30", long. 105° 41' 38".

Cotopaxi & Texas Creek—K57CY, Rocky Mountain Public Broadcasting Network Inc., 1089 Bannock St., Denver, CO 80204 (KTSCh. 8 Pueblo-Colorado Springs)—1-w, lat. 38° 22' 30", long. 105° 41' 58". to.

Craig—K02CB, Moffat County, County Courthouse, Craig, CO 81625 (KCNC-TV Ch. 4 Denver)—100-w, lat. 40° 34' 02", long. 107° 36' 32".

Craig—K03CK, Moffat County, County Courthouse, Craig, CO 81625 (KUSA-TV Ch. 9 Denver)—10-w, lat. 40° 31' 36", long. 107° 33' 51".

Craig—K06CI, Moffat County, County Courthouse, Craig, CO 81625 (KCNC-TV Ch. 4 Denver)—10-w, lat. 40° 31' 27", long. 107° 33' 11".

Craig—K09GQ, Moffat County, County Courthouse, Craig, CO 81625 (KGWN-TV Ch. 5 Cheyenne, WY)—10-w, lat. 40° 31' 27", long. 107° 33' 11".

Craig—K27FA, William James Engler, 701 Pershing St., Craig, CO 81625 (KDVR Ch. 31 Denver)—100-w, lat. 40° 31' 27", long. 107° 33' 11". Note: Licensed as LPTV.

Craig—K55CI, Moffat County, County Courthouse, Craig, CO 81625 (KWGN-TV Ch. 2 Denver)—100-w, lat. 40° 31' 27", long. 107° 33' 11".

Craig—K68BS, Moffat County, County Courthouse, Craig, CO 81625 (KRMA-TV Ch. 6

Denver)—100-w, lat. 40° 31' 27", long. 107° 33' 11".

***Craig area**—K31EK, Moffat County School District No. 1, 775 Yampa Ave., Craig, CO 81625—20-w, lat. 40° 33' 53", long. 107° 36' 36".

Crawford—See K03FV, Lazear.

Crawford—See K13ML, Hotchkiss.

Crawford, Paonia rural area & Rogers Mesa—K07AW, Crawford Community TV Assn., Edwin Huddleston, Crawford, CO 81415 (KREX-TV Ch. 5 Grand Junction)—1-w, lat. 38° 42' 40", long. 107° 35' 45".

Creede—K04CR, Creede TV Assn., Box 129, Creede, CO 81130 (KRQE Ch. 13 Albuquerque, NM)—1-w, lat. 37° 50' 41", long. 106° 55' 53".

Creede—K06AR, Creede TV Assn., Box 129, Creede, CO 81130 (K0AA-TV Ch. 5 Pueblo-Colorado Springs)—1-w, lat. 37° 50' 41", long. 106° 55' 53".

Creede—K11LR, Creede TV Assn., Box 129, Creede, CO 81130 (KOAT-TV Ch. 7 Albuquerque, NM)—1-w, lat. 37° 50' 41", long. 106° 55' 53".

Crested Butte—K12AK, Gunnison County Metropolitan Recreation District, Box 1382, Gunnison, CO 81230 (KREX-TV Ch. 5 Grand Junction)—1-w, lat. 38° 52' 45", long. 106° 57' 55". Holds CP for change to lat. 38° 54' 08", long. 106° 58' 20".

Crested Butte—K33EL, Town of Crested Butte, 308 3rd St., Crested Butte, CO 81224—20-w, lat. 38° 54' 08", long. 106° 58' 20".

Crested Butte & Mount Crested Butte—K04GS, Gunnison County Metropolitan Recreation District, Box 1382, Gunnison, CO 81230 (KUSA-TV Ch. 9 Denver)—1-w, lat. 38° 54' 08", long. 106° 58' 20".

Crested Butte & Mount Crested Butte—K10AK, Gunnison County Metropolitan Recreation District, Box 1382, Gunnison, CO 81230 (K0AA-TV Ch. 5 Pueblo-Colorado Springs)—1-w, lat. 38° 54' 08", long. 106° 58' 20".

Crested Butte & Mount Crested Butte—K13RY, Gunnison County Metropolitan Recreation District, Box 1382, Gunnison, CO 81230 (KREX-TV Ch. 5 Grand Junction)—1-w, lat. 38° 54' 08", long. 106° 58' 20".

Crested Butte & Mount Crested Butte—K43AH, Gunnison County Metropolitan Recreation District, Box 1382, Gunnison, CO 81230 (KTSCh. 8 Pueblo-Colorado Springs)—20-w, lat. 38° 54' 08", long. 106° 58' 20".

Crested Butte & Mount Crested Butte—K41AH, Gunnison County Metropolitan Recreation District, Box 1382, Gunnison, CO 81230 (KWGN-TV Ch. 2 Denver)—20-w, lat. 38° 54' 08", long. 106° 58' 20".

***Crested Butte South**—K30EJ, Gunnison County Metropolitan Recreation District, Box 1382, Gunnison, CO 81230 (KJCT-TV Ch. 8 Grand Junction)—20-w, lat. 38° 48' 37", long. 106° 54' 30".

Colorado—Translators

- Crested Butte South**—K45CY, Gunnison County Metropolitan Recreation District, Box 1382, Gunnison, CO 81230 (KWGN-TV Ch. 2 Denver)—1000-w, lat. 38° 48' 37", long. 106° 54' 30".
- Crested Butte South**—K47BL, Gunnison County Metropolitan Recreation District, Box 1382, Gunnison, CO 81230 (KTSC Ch. 8 Pueblo-Colorado Springs)—20-w, lat. 38° 48' 47", long. 106° 54' 30".
- Crested Butte South**—K498W, Gunnison County Metropolitan Recreation District, Box 1382, Gunnison, CO 81230 (KREX-TV Ch. 5 Grand Junction)—20-w, lat. 38° 48' 37", long. 106° 54' 30".
- Cripple Creek**—K02CK, City of Cripple Creek Volunteer Fire Dept., Box 434, Cripple Creek, CO 80813 (KCNC-TV Ch. 4 Denver)—1-w, lat. 38° 45' 00", long. 105° 11' 42".
- Cripple Creek**—K06JE, City of Cripple Creek Volunteer Fire Dept., Box 434, Cripple Creek, CO 80813 (KTSC Ch. 8 Pueblo-Colorado Springs)—1-w, lat. 38° 45' 00", long. 105° 11' 42".
- Cripple Creek**—K10BN, City of Cripple Creek Volunteer Fire Dept., Box 434, Cripple Creek, CO 80813 (KMGH-TV Ch. 7 Denver)—1-w, lat. 38° 45' 00", long. 105° 11' 42".
- Cripple Creek**—K128M, City of Cripple Creek Volunteer Fire Dept., Box 434, Cripple Creek, CO 80813 (KUSA-TV Ch. 9 Denver)—1-w, lat. 38° 45' 00", long. 105° 11' 42".
- Cripple Creek**—K42CX, Pikes Peak Broadcasting Co., Box 1457, Colorado Springs, CO 80901-1457 (KRDO-TV Ch. 13 Colorado Springs-Pueblo)—10-w, lat. 38° 45' 00", long. 105° 11' 42".
- Cripple Creek & Mountain Estates**—K55CJ, Cripple Creek Mountain Estates Property Owners Assn., Box 632, Cripple Creek, CO 80813 (KCNC-TV Ch. 4 Denver)—10-w, lat. 38° 44' 48", long. 105° 10' 41".
- Cripple Creek & Mountain Estates**—K57BY, Cripple Creek Mountain Estates Property Owners Assn., Box 632, Cripple Creek, CO 80813 (KMGH-TV Ch. 7 Denver)—10-w, lat. 38° 44' 48", long. 105° 10' 41".
- Cripple Creek & Mountain Estates**—K59BZ, Cripple Creek Mountain Estates Property Owners Assn., Box 632, Cripple Creek, CO 80813 (KUSA-TV Ch. 9 Denver)—10-w, lat. 38° 44' 48", long. 105° 10' 41".
- Crystal**—See K60AH, Carbondale.
- Crystal, Frying Pan & Roaring Fork River Valley**—K56AD, Roaring Fork TV Assn. Inc., 506 E. Main St., Aspen, CO 81611 (KCNC-TV Ch. 4 Denver)—100-w, lat. 39° 25' 33", long. 107° 22' 25".
- Crystal, Frying Pan & Roaring Fork River Valley**—K58AA, Roaring Fork TV Assn. Inc., 506 E. Main St., Aspen, CO 81611 (KUSA-TV Ch. 9 Denver)—100-w, lat. 39° 25' 33", long. 107° 22' 25".
- Crystal River**—See K02IO, Redstone.
- Currier & Collbran**—K07CA, Franklin & Carleton Currier, Collbran, CO 81624 (KREX-TV Ch. 5 Grand Junction)—1-w, lat. 39° 18' 17", long. 107° 45' 49".
- De Beque**—See K39AF, Grand Junction.
- De Beque**—See K41AE, Grand Junction.
- De Beque**—See K43AB, Grand Junction.
- Del Norte**—K02KJ, Rocky Mountain Public Broadcasting Network Inc., 1089 Bannock St., Denver, CO 80204 (KTSC Ch. 8 Pueblo-Colorado Springs)—10-w, lat. 37° 40' 30", long. 106° 14' 30".
- Del Norte**—K04JA, Parker Hill TV Assn., Del Norte, CO 81132 (KNME-TV Ch. 5 Albuquerque, NM)—10-w, lat. 37° 40' 30", long. 106° 14' 30".
- Del Norte**—K06KB, Parker Hill TV Assn., Del Norte, CO 81132 (KASA-TV Ch. 2 Santa Fe-Albuquerque, NM)—10-w, lat. 37° 40' 30", long. 106° 14' 30".
- Del Norte**—K07KB, Parker Hill TV Assn., Del Norte, CO 81132 (KOB-TV Ch. 4 Albuquerque, NM)—5-w, lat. 37° 40' 30", long. 106° 14' 30".
- Del Norte**—K09BU, Parker Hill TV Assn., Del Norte, CO 81132 (KOAA-TV Ch. 5 Pueblo-Colorado Springs)—1-w, lat. 37° 40' 19", long. 106° 21' 11".
- Del Norte**—K11EG, Parker Hill TV Assn., Del Norte, CO 81132 (KRQE Ch. 13 Albuquerque, NM)—10-w, lat. 37° 40' 30", long. 106° 14' 30".
- Del Norte**—K13CB, Parker Hill TV Assn., Del Norte, CO 81132 (KOAT-TV Ch. 7 Albuquerque, NM)—10-w, lat. 37° 40' 30", long. 106° 14' 30".
- Del Norte & South Fork**—K41DJ, South Fork TV Assn., Box 224, South Fork, CO 81154 (KTSC Ch. 8 Pueblo-Colorado Springs)—10-w, lat. 37° 40' 30", long. 106° 14' 30".
- Delta**—See K02GJ, Cedaredge.
- Delta**—See K12HV, Cedaredge.
- *Delta**—K35AF, Pikes Peak Broadcasting Co., Box 1457, Colorado Springs, CO 80901-1457 (KJCT-TV Ch. 8 Grand Junction)—100-w, lat. 38° 44' 50", long. 108° 04' 55".
- Delta**—See K50EZ, Montrose.
- Delta**—K52BC, Delta County, 5th & Palmer, Delta, CO 81416 (KRMA-TV Ch. 6 Denver)—100-w, lat. 38° 44' 50", long. 108° 04' 55".
- Delta**—K55DR, Delta County, 5th & Palmer, Delta, CO 81416 (KRMA-TV Ch. 6 Denver)—100-w, lat. 38° 42' 30", long. 107° 36' 15".
- Delta**—K58BV, Delta County, 5th & Palmer, Delta, CO 81416 (KRMA-TV Ch. 6 Denver)—100-w, lat. 38° 52' 20", long. 107° 39' 45".
- *Delta**—K62DU, Delta County, 5th & Palmer, Delta, CO 81416 (KRMA-TV Ch. 6 Denver)—1000-w, lat. 38° 18' 50", long. 108° 12' 09".
- Delta County**—See K61BR, Ouray.
- Denver**—K18FI, Green TV Corp., Box 1471, Evergreen, CO 80437 (KUSA-TV Ch. 9 Denver)—1-w, lat. 40° 17' 06", long. 105° 21' 35". Holds CP for change to 2000-w, lat. 39° 23' 06", long. 105° 02' 51".
- Denver**—K27FU, Universal Broadcasting, 16922 E. Harvard Ave., Aurora, CO 80013 (KWGN-TV Ch. 2 Denver)—1-w, lat. 40° 17' 06", long. 105° 21' 35". Note: Licensed as LPTV. Holds CP for change to 970-w, lat. 39° 40' 24", long. 105° 13' 03".
- Denver**—K55IO, Syncom Media Group Inc., Suite 116, 3 Dunwoody Park, Dunwoody, GA 30338 (KUSA-TV Ch. 9 Denver)—10-w, lat. 40° 20' 15", long. 105° 34' 44". Holds CP for change from Ch. 69 to Ch. 55, 2000-w, lat. 39° 35' 59", long. 105° 12' 34".
- Denver**—K57BT, Trinity Broadcasting Network Inc., 2442 Michelle Dr. Tustin, CA 92780 (KTBN-TV Ch. 40 Santa Ana-Los Angeles, CA)—2000-w, lat. 39° 43' 59", long. 105° 14' 12". Note: Operating as LPTV.
- Denver**—K66FB, Trinity Broadcasting Network Inc., 2442 Michelle Dr., Tustin, CA 92780 (KTBN-TV Ch. 40 Santa Ana-Los Angeles, CA)—1000-w, lat. 39° 51' 08", long. 105° 00' 51".
- Denver**—KSBS-LP, Ch. 67, Council Tree Communications V LLC, Suite 211, 2919 W. 17th Ave., Longmont, CO 80503—2000-w, lat. 39° 23' 06", long. 105° 02' 51".
- Deora & rural area**—K45BU, Baca County, Box 116, 741 Main St., Springfield, CO 81073 (KOAA-TV Ch. 5 Pueblo-Colorado Springs)—20-w, lat. 37° 37' 08", long. 102° 56' 22".
- Deora & rural area**—K47CJ, Baca County, Box 116, 741 Main St., Springfield, CO 81073 (KKTU Ch. 11 Colorado Springs-Pueblo)—20-w, lat. 37° 37' 08", long. 102° 56' 22".
- Deora & rural area**—K49BT, Baca County, Box 116, 741 Main St., Springfield, CO 81073 (KRDO-TV Ch. 13 Colorado Springs-Pueblo)—20-w, lat. 37° 37' 08", long. 102° 56' 22".
- Deora & rural area**—K51CL, Baca County, Box 116, 741 Main St., Springfield, CO 81073 (KTSC Ch. 8 Pueblo-Colorado Springs)—20-w, lat. 37° 37' 08", long. 102° 56' 22".
- Derby Mesa & Bond**—K05BJ, Upper Colorado River TV Assn., Box 3, Burns, CO 80426 (KCNC-TV Ch. 4 Denver)—1-w, lat. 39° 51' 18", long. 106° 56' 10".
- Derby Mesa (near Burns)**—K09GB, Upper Colorado River TV Assn., Star Rte., Gypsum, CO 81637 (KUSA-TV Ch. 9 Denver)—1-w, lat. 39° 52' 30", long. 106° 54' 45".
- Dinosaur**—See K08EK, Blue Mountain.
- Dinosaur**—See K10DY, Blue Mountain.
- Dinosaur**—See K12EE, Blue Mountain.
- Dinosaur**—See K24DG, Rangely.
- Divide Creek & Grass Valley**—K04GM, Garfield County, Box 640, Glenwood Springs, CO 81601 (KCNC-TV Ch. 4 Denver)—10-w, lat. 39° 36' 11", long. 107° 38' 49".
- Divide Creek & Grass Valley**—K06GW, Garfield County, Box 640, Glenwood Springs, CO 81601 (KRMA-TV Ch. 6 Denver)—10-w, lat. 39° 36' 11", long. 107° 38' 49". Sale pending to Rocky Mountain Public Broadcasting Network Inc.
- Division, Spring Creek & Taylor River resort area**—K10HS, Gunnison County Metropolitan Recreation District, Box 1382, Gunnison, CO 81230 (KOAA-TV Ch. 5 Pueblo-Colorado Springs)—1-w, lat. 38° 44' 30", long. 106° 46' 00".
- Dolores**—K02OG, Southwest Colorado TV Translator Assn., Box 158, Cortez, CO 81321 (KWGN-TV Ch. 2 Denver)—10-w, lat. 37° 28' 07", long. 108° 32' 48". Note: Licensed as LPTV.
- Dolores**—K04NK, Southwest Colorado TV Translator Assn., Box 158, Cortez, CO 81321 (KASA-TV Ch. 2 Santa Fe-Albuquerque, NM)—1-w, lat. 37° 28' 07", long. 108° 32' 48". Note: Licensed as LPTV.
- Dolores**—K05GA, Southwest Colorado TV Translator Assn., Box 158, Cortez, CO 81321 (KJCT-TV Ch. 8 Grand Junction)—1-w, lat. 37° 28' 07", long. 108° 32' 48". Note: Licensed as LPTV.
- Dolores**—K08LL, Southwest Colorado TV Translator Assn., Box 158, Cortez, CO 81321 (KUSA-TV Ch. 9 Denver)—50-w, lat. 37° 28' 07", long. 108° 32' 48". Note: Licensed as LPTV.
- Dolores**—K10MZ, Southwest Colorado TV Translator Assn., Box 158, Cortez, CO 81321 (KRMA-TV Ch. 6 Denver)—5-w, lat. 37° 28' 07", long. 108° 32' 48". Note: Licensed as LPTV.
- Dolores**—See K11LP, Cortez.
- Dolores**—K13AT, Southwest Colorado TV Translator Assn., Box 158, Cortez, CO 81321 (KREZ-TV Ch. 6 Durango)—1-w, lat. 37° 28' 07", long. 108° 32' 48". Note: Licensed as LPTV.
- Dotsero**—See K02BS, Cabin Creek.
- Dotsero**—See K12EF, Carlsburg.
- Dotsero**—See K81BH, Gypsum.
- Dove Creek**—K48BK, Southwest Colorado TV Translator Assn., Box 158, Cortez, CO 81321 (KJCT-TV Ch. 8 Grand Junction)—100-w, lat. 37° 48' 05", long. 109° 25' 30". Note: Licensed as LPTV.
- Dove Creek**—K67CO, Southwest Colorado TV Translator Assn., Box 158, Cortez, CO 81321 (KWGN-TV Ch. 2 Denver; KJZZ-TV Ch. 14 Salt Lake City, UT)—1-w, lat. 37° 28' 07", long. 108° 32' 48". Note: Licensed as LPTV. Holds CP for change to lat. 37° 48' 05", long. 109° 25' 30".
- Doyleville**—K03EY, Gunnison County Metropolitan Recreation District, Box 1382, Gunnison, CO 81230 (KREX-TV Ch. 5 Grand Junction)—1-w, lat. 38° 22' 25", long. 106° 40'

47°. Holds CP for change to lat. 38° 30' 22", long. 106° 40' 47".

Doyleville—See K39DC, Parlin.

Doyleville—See K41DU, Parlin.

Doyleville—See K61DC, Parlin.

Doyleville—See K63CX, Parlin.

Durango—K29CZ, Rocky Mountain Public Broadcasting Network Inc., 1089 Bannock St., Denver, CO 80204 (KTSC Ch. 8 Pueblo-Colorado Springs)—100-w, lat. 37° 15' 44", long. 107° 53' 58".

Durango—K39AH, Raycom Media Inc., 20th Floor, 201 Monroe St., Montgomery, AL 36104 (KASA-TV Ch. 2 Santa Fe-Albuquerque, NM)—100-w, lat. 37° 15' 45", long. 107° 54' 07". Note: Licensed as LPTV.

Durango—K45DH, KOAT Hearst-Argyle Television Inc., 888 7th Ave., New York, NY 10106 (KOAT-TV Ch. 7 Albuquerque, NM)—100-w, lat. 37° 20' 18", long. 107° 49' 21".

Durango—K66BN, KOB-TV LLC, 4 Broadcast Plaza SW, Albuquerque, NM 87104 (KOB-TV Ch. 12 Farmington, NM)—100-w, lat. 37° 20' 16", long. 107° 49' 23".

Durango—K72AN, Durango TV Translator, Durango Jr. Chamber of Commerce, Box 701, Durango, CO 81301 (KOB-TV Ch. 4 Albuquerque, NM)—100-w, lat. 37° 20' 18", long. 107° 49' 21".

Durango & Hermosa—K68AZ, New Mexico Broadcasting Co. Inc., Box 1294, Albuquerque, NM 87103 (KREZ-TV Ch. 6 Durango)—100-w, lat. 37° 20' 18", long. 107° 49' 21". Sale pending to Emmis Broadcasting Corp. BALTT-20000571ABD.

Dyke & rural area—K09CA, Devil Mountain TV Assn., Star Rte., Pagosa Springs, CO 81147 (KOB-TV Ch. 4 Albuquerque, NM)—1-w, lat. 37° 13' 14", long. 107° 14' 17".

Eads—K50AA, Kiowa County, Kiowa County Courthouse, Box 591, Eads, CO 80136 (KOAA-TV Ch. 5 Pueblo-Colorado Springs)—100-w, lat. 38° 22' 35", long. 102° 58' 48".

Eads—K52AA, Kiowa County, Kiowa County Courthouse, Box 591, Eads, CO 80136 (KKTU Ch. 11 Colorado Springs-Pueblo)—100-w, lat. 38° 22' 35", long. 102° 58' 48".

Eads—K54AB, Kiowa County, Kiowa County Courthouse, Box 591, Eads, CO 80136 (KRDO-TV Ch. 13 Colorado Springs-Pueblo)—100-w, lat. 38° 22' 35", long. 102° 58' 48".

Eads—K56AG, Kiowa County, Kiowa County Courthouse, Box 591, Eads, CO 80136 (KTSC Ch. 8 Pueblo-Colorado Springs)—100-w, lat. 38° 22' 35", long. 102° 58' 48".

***Eads & rural area**—K48DW, Kiowa County, Kiowa County Courthouse, Box 591, Eads, CO 81036—100-w, lat. 38° 22' 35", long. 102° 58' 47".

Eagle—See K07DB, Wolcott.

Eagle—See K10DG, Wolcott.

Eagle—See K13DE, Wolcott.

Eagle & Edwards—K44DF, Eagle Valley TV Corp., Box 101, Eagle, CO 81631 (KRMA-TV Ch. 6 Denver)—100-w, lat. 39° 44' 23", long. 106° 48' 04".

***Eagle, Edwards & Gypsum**—K40DA, Eagle Valley TV Corp., Box 101, Eagle, CO 81631 (KWGN-TV Ch. 2 Denver)—1000-w, lat. 39° 44' 23", long. 106° 48' 04".

East Cottonwood Pass & Lower Gypsum Creek—K65AK, Eagle Valley TV Corp., Box 101, Eagle, CO 81631 (KCNC-TV Ch. 4 Denver)—100-w, lat. 39° 44' 00", long. 106° 48' 00".

East Elk Creek—K02JD, Garfield County, Box 640, Glenwood Springs, CO 81601 (KUSA-TV Ch. 9 Denver)—1-w, lat. 39° 36' 32", long. 107° 33' 23".

East Elk Creek—K04JL, Garfield County, Box 640, Glenwood Springs, CO 81601 (KCNC-TV Ch. 4 Denver)—1-w, lat. 39° 36' 32", long. 107° 33' 23".

East Elk Creek—K06JS, Garfield County, Box 640, Glenwood Springs, CO 81601 (KREX-TV Ch. 5 Grand Junction)—1-w, lat. 39° 36' 32", long. 107° 33' 23".

East Elk Creek—K08JS, Garfield County, Box 640, Glenwood Springs, CO 81601 (KWGN-TV Ch. 2 Denver)—1-w, lat. 39° 36' 32", long. 107° 33' 23".

East Elk Creek—K10LN, Garfield County, Box 640, Glenwood Springs, CO 81601 (KRMA-TV Ch. 6 Denver)—1-w, lat. 39° 36' 32", long. 107° 33' 23".

East Rifle—See K26FK, Rutison.

East Rifle—See K61BN, Rutison.

East Rifle—See K63BM, Rutison.

East Rifle—See K68BR, Rutison.

Edwards—See K40DA, Eagle.

Edwards—See K44DF, Eagle.

Eight Mile Ridge & Royal Gorge—K568G, KKTU Inc., 3100 N. Nevada Ave., Colorado Springs, CO 80907 (KKTU Ch. 11 Colorado Springs-Pueblo)—20-w, lat. 38° 25' 44", long. 104° 50' 12".

Eight Mile Ridge & Royal Gorge—K74DM, Pikes Peak Broadcasting Co., 399 S. 8th St., Colorado Springs, CO 80905 (KRDO-TV Ch. 13 Colorado Springs-Pueblo)—100-w, lat. 38° 25' 44", long. 104° 50' 12".

El Jebel—See K60AH, Carbondale.

El Paso—See KGHB-LP, Pueblo.

Eleven Mile Reservoir—See K64AQ, Hartsel.

Elk River Valley—K02CQ, Yampa Valley TV Assn., Box 764, Steamboat Springs, CO (KCNC-TV Ch. 4 Denver)—1-w, lat. 40° 36' 45", long. 106° 57' 38".

THIS DATA IS AVAILABLE ON TAPE OR DISKETTE FOR USE ON YOUR OWN COMPUTER OR AS CUSTOMIZED REPORTS



Warren Communications News

Call the Data By Design Department at 800-771-9202

Estes Park—K27GF, Syncom Media Group Inc., 225 Portsmouth Court, Roswell, GA 30076 (KCNC-TV Ch. 4 Denver)—100-w, lat. 40° 25' 13", long. 105° 26' 39". Holds CP for change from Ch. 65 to Ch. 27, lat. 39° 40' 24", long. 105° 13' 03". BPTTL-20000327ABI

***Estes Park**—K35DS, Syncom Media Group Inc., Suite 116, 3 Dunwoody Park, Dunwoody, GA 30338—100-w, lat. 40° 25' 13", long. 105° 26' 39".

Estes Park—K57AA, Syncom Media Group Inc., Suite 116, 3 Dunwoody Park, Dunwoody, GA 30338 (KRMA-TV Ch. 6 Denver)—100-w, lat. 40° 23' 10", long. 105° 31' 00".

Estes Park—K60ET, Syncom Media Group Inc., Suite 116, 3 Dunwoody Park, Dunwoody, GA 30338 (KMGH-TV Ch. 7 Denver)—100-w, lat. 40° 25' 13", long. 105° 26' 39".

Estes Park—K61AA, Syncom Media Group Inc., Suite 116, 3 Dunwoody Park, Dunwoody, GA 30338 (KUSA-TV Ch. 9 Denver)—100-w, lat. 40° 25' 13", long. 105° 26' 39".

Estes Park—K63AB, Syncom Media Group Inc., Suite 116, 3 Dunwoody Park, Dunwoody, GA 30338 (KWGN-TV Ch. 2 Denver)—100-w, lat. 40° 25' 13", long. 105° 26' 39".

Estes Park—K67AS, Syncom Media Group Inc., Suite 116, 3 Dunwoody Park, Dunwoody, GA 30338 (KBDI-TV Ch. 12 Broomfield)—100-w, lat. 40° 25' 19", long. 105° 26' 36".

Estes Park & Fall River—K08HL, Channel 20 TV Co., 1645 W. Fullerton Ave., Chicago, IL 60614 (KCNC-TV Ch. 4 Denver)—1-w, lat. 40° 22' 35", long. 105° 33' 35".

Estes Park & Fall River—K63GM, Council Tree Communications V LLC, Suite 211, 2919 W. 17th Ave., Longmont, CO 80503 (KWGN-TV Ch. 2 Denver)—1-w, lat. 40° 22' 35", long. 105° 33' 35". Holds CP for change from Ch. 3 to Ch. 63, lat. 39° 40' 24", long. 105° 13' 03". BPTTV-980601QC.

Estes Park (SW residential area)—K61HG, Syncom Media Group Inc., Suite 116, 3 Dunwoody Park, Dunwoody, GA 30338 (KCNC-TV Ch. 4 Denver)—100-w, lat. 40° 25' 13", long. 105° 26' 39". Holds CP for change to lat. 38° 44' 41", long. 104° 51' 48". BPTTL-19991119AAV.

Estes Park (W)—See K47EC, Windcliff.

Estes Park (W)—See K55AU, Windcliff.

Estes Park (W)—See K69IF, Windcliff.

Estes Park Estates (unincorporated areas)—See K08IV, Pinewood Springs.

Estes Park Estates (unincorporated areas)—See K18FI, Pinewood Springs.

Fairplay—K11MM, Twelve Mile Club, 3075 Wild Horse Rd., Colorado Springs, CO 80926 (KROO-TV Ch. 13 Colorado Springs-Pueblo)—1-w, lat. 39° 07' 37", long. 106° 03' 45".

Fall River—See K08HL, Estes Park.

Fall River—See K63GM, Estes Park.

Flagler-Seibert—K63AJ, Kit Carson County, Board of County Commissioners, County Courthouse, Burlington, CO 80807 (KCNC-TV Ch. 4 Denver)—100-w, lat. 39° 19' 05", long. 103° 06' 25".

Flagler-Seibert—K65AO, Kit Carson County, Board of County Commissioners, County Courthouse, Burlington, CO 80807 (KRMA-TV Ch. 6 Denver)—100-w, lat. 39° 19' 05", long. 103° 06' 25".

Flagler-Seibert—K67AQ, Kit Carson County, Board of County Commissioners, County Courthouse, Burlington, CO 80807 (KMGH-TV Ch. 7 Denver)—100-w, lat. 39° 19' 05", long. 103° 06' 25".

Flagler-Seibert—K69AX, Kit Carson County, Board of County Commissioners, County Courthouse, Burlington, CO 80807 (KUSA-TV Ch. 9 Denver)—100-w, lat. 39° 19' 05", long. 103° 06' 25".

Fleming—See K44FL, Sterling.

Fleming—See K54GJ, Sterling.

Fleming, Sterling & rural Logan County—K27AG, Board of Logan County Commissioners, 315 Main St., Sterling, CO 80751 (KUSA-TV Ch. 9 Denver)—100-w, lat. 40° 35' 28", long. 103° 02' 23".

Fleming, Sterling & rural Logan County—K29AC, Board of Logan County Commissioners, 315 Main St., Sterling, CO 80751 (KRMA-TV Ch. 6 Denver)—100-w, lat. 40° 35' 28", long. 103° 02' 23".

Florissant—See K03FP, Lake George.

Florissant—See K11MT, Lake George.

Florissant—See K13EO, Lake George.

Florissant—See K58FY, Lake George.

Fort Collins—K35EQ, Channel 20 TV Co., 1645 W. Fullerton Ave., Chicago, IL 60614 (KTVD Ch. 20 Denver)—1-w, lat. 40° 35' 09", long. 105° 04' 05".

Fort Collins—K54CQ, Paxson Communications LPTV Inc., 601 Clearwater Park Rd., West Palm Beach, FL 33401-6233 (KPXC Ch. 59 Denver)—1000-w, lat. 40° 40' 50", long. 104° 56' 32". Note: Licensed as LPTV.

Colorado—Translators

Four Mile Creek—See K47AC, Silt.

Four Mile Creek—See K49AH, Silt.

Fraser—K27CB, Fraser Valley Metropolitan Recreation District, Box 3348, Winter Park, CO 80482 (KMGH-TV Ch. 7 Denver)—10-w, lat. 39° 51' 45", long. 105° 46' 20".

Fraser—K30CR, Fraser Valley Metropolitan Recreation District, Box 3348, Winter Park, CO 80482—lat. 39° 51' 45", long. 105° 46' 20".

Fraser—K33BV, Fraser Valley Metropolitan Recreation District, Box 3348, Winter Park, CO 80482 (KCNC-TV Ch. 4 Denver)—10-w, lat. 39° 51' 45", long. 105° 46' 20".

Fraser—K36BR, Fraser Valley Metropolitan Recreation District, Box 3348, Winter Park, CO 80482 (KWGN-TV Ch. 2 Denver)—10-w, lat. 39° 51' 45", long. 105° 46' 20".

Fraser—K39BT, Fraser Valley Metropolitan Recreation District, Box 3348, Winter Park, CO 80482 (KUSA-TV Ch. 9 Denver)—10-w, lat. 39° 51' 45", long. 105° 46' 20".

Fruita—See K45FS, Grand Junction.

Fruita—See K47GO, Grand Junction.

Fruita—See K49FQ, Grand Junction.

Frying Pan—See K56AD, Crystal.

Frying Pan—See K58AA, Crystal.

Frying Pan—See K60AH, Carbondale.

Gateway—K62DP, Gunnison County Metropolitan Recreation District, Box 1382, Gunnison, CO 81230—lat. 38° 15' 43", long. 107° 15' 01".

Gateway & Lake Fork area—K02IK, Hinsdale County Chamber of Commerce Inc., Box 430, Lake City, CO 81235 (KUSA-TV Ch. 9 Denver)—1-w, lat. 38° 17' 28", long. 107° 15' 06".

Gateway—K04KG, Mesa County, Box 897, Grand Junction, CO 81502 (KWGN-TV Ch. 2 Denver)—5-w, lat. 38° 44' 18", long. 108° 53' 10".

***Gateway**—K07QN, Mesa County, Box 897, Grand Junction, CO 81502 (KWGN-TV Ch. 2 Denver)—5-w, lat. 38° 43' 25", long. 108° 48' 28".

Gateway—K09MR, W. Russell Withers Jr., Box 789, Grand Junction, CO 81502 (KREY-TV Ch. 10 Montrose)—1-w, lat. 38° 38' 25", long. 108° 59' 32".

***Gateway**—K11PX, Mesa County, Box 897, Grand Junction, CO 81502 (KRMA-TV Ch. 6 Denver)—5-w, lat. 38° 43' 25", long. 108° 48' 28".

Gateway—K13AM, Gateway TV Assn., Gateway, CO 81522 (KUTV Ch. 2 Salt Lake City, UT)—1-w, lat. 38° 38' 25", long. 108° 59' 32".

***Gateway**—K35EB, Gunnison County Metropolitan Recreation District, Box 1382, Gunnison, CO 81230 (KMGH-TV Ch. 7 Denver)—20-w, lat. 38° 15' 43", long. 107° 15' 01".

Gilman—See K02BL, Mintum.

Gilman—See K04BG, Mintum.

Gilman—See K06BM, Mintum.

Glen Haven—K03EM, Entravision Holdings LLC, Suite 590, 11900 Olympic Blvd., Los Angeles, CA 90064 (KWGN-TV Ch. 2 Denver)—1-w, lat. 40° 27' 23", long. 105° 26' 59".

Glen Haven—K08IS, Syncom Media Group Inc., Suite 116, 3 Dunwoody Park, Dunwoody, GA 30338 (KCNC-TV Ch. 4 Denver)—1-w, lat. 40° 27' 23", long. 105° 26' 59".

Glen Haven (unincorporated village)—K10JY, Syncom Media Group Inc., Suite 116, 3 Dunwoody Park, Dunwoody, GA 30338 (KMGH-TV Ch. 7 Denver)—1-w, lat. 40° 27' 23", long. 105° 26' 59".

Glen Haven (unincorporated village)—K12KP, Syncom Media Group Inc., Suite 116, 3 Dunwoody Park, Dunwoody, GA 30338 (KUSA-TV Ch. 9 Denver)—1-w, lat. 40° 27' 23", long. 105° 26' 59".

Glen Haven (unincorporated village)—K13ON, Syncom Media Group Inc., Suite 116, 3 Dunwoody Park, Dunwoody, GA 30338 (KRMA-TV Ch. 6 Denver)—1-w, lat. 40° 27' 34", long. 105° 27' 48".

Glenwood (rural area) & No Name Creek—K06LX, Garfield County, Box 640, Glenwood Springs, CO 81601 (KRMA-TV Ch. 6 Denver)—10-w, lat. 39° 32' 38", long. 107° 17' 59". Sale to Rocky Mountain Public Broadcasting Network Inc. pends.

Glenwood Springs—K05HE, Channel 20 TV Co., 1645 W. Fullerton Ave., Chicago, IL 60614 (KTVD Ch. 20 Denver)—10-w, lat. 39° 32' 38", long. 107° 17' 59".

Glenwood Springs—K09DC, Garfield County, Box 640, Glenwood Springs, CO 81601 (KUSA-TV Ch. 9 Denver)—10-w, lat. 39° 32' 38", long. 107° 17' 59".

Glenwood Springs—See K13AO, New Castle.

Glenwood Springs—K34EI, Fox Television Stations Inc., 5151 Wisconsin Ave. NW, Washington, DC 20016 (KDVR Ch. 31 Denver)—100-w, lat. 39° 32' 36", long. 107° 17' 49". Note: Licensed as LPTV.

Glenwood Springs—K65CK, Pikes Peak Broadcasting Co., Box 1457, Colorado Springs, CO 80901-1457 (KJCT-TV Ch. 8 Grand Junction)—100-w, lat. 39° 32' 38", long. 107° 17' 59". Note: Licensed as LPTV.

Glenwood Springs & rural area—K07GD, W. Russell Withers Jr., Box 789, Grand Junction, CO 81502 (KREG-TV Ch. 3 Glenwood Springs)—10-w, lat. 39° 33' 48", long. 107° 18' 59".

Glenwood Springs & rural areas SE—K11DI, Garfield County, Box 640, Glenwood Springs, CO 81601 (KCNC-TV Ch. 4 Denver; KTVQ Ch. 2 Billings, MT)—1-w, lat. 39° 32' 38", long. 107° 17' 59".

Goeder—See K08EK, Blue Mountain.

Goeder—See K09PE, Staley.

Goeder—See K10DY, Blue Mountain.

Goeder—See K11PI, Staley.

Goeder—See K12EE, Blue Mountain.

Gore Pass—See K03CF, Blue River Valley.

Gore Pass & Blue River Valley—K56AT, Moffat County, County Courthouse, Craig, CO 81625 (KUSA-TV Ch. 9 Denver)—100-w, lat. 40° 00' 00", long. 106° 26' 26".

Granada—K07LP, Granada TV Assn., 102 N. Main, Granada, CO 81041 (KSNG Ch. 11 Garden City, KS)—1-w, lat. 38° 02' 37", long. 102° 19' 15".

***Grand Junction**—K21EC, U. of Southern Colorado, 2200 Bonforte Blvd., Pueblo, CO 81001 (KTSC Ch. 8 Pueblo-Colorado Springs)—1000-w, lat. 39° 05' 21", long. 108° 13' 23".

Grand Junction—K25FZ, Trinity Broadcasting Network Inc., 2442 Michelle Dr., Tustin, CA 92780 (KTBN-TV Ch. 40 Santa Ana-Los Angeles, CA)—1000-w, lat. 39° 04' 00", long. 108° 44' 41".

Grand Junction—KGJT-LP, Ch. 27, W. Russell Withers, Box 1508, Mount Vernon, IL 62864 (KBYU-TV Ch. 11 Provo, UT)—1000-w, lat. 39° 05' 21", long. 108° 13' 37".

Grand Junction, Palisade, Fruita, Mack & Loma—K45FS, Mesa County, Box 20000-5005, Grand Junction, CO 81501 (KKCO Ch. 11 Grand Junction)—100-w, lat. 39° 03' 56", long. 108° 44' 50". Holds CP for change from Ch. 63 to Ch. 45. BPTT-980601KZ.

Grand Junction, Palisade, Fruita, Mack & Loma—K47GO, Mesa County, Box 20000-5005, Grand Junction, CO 81501 (KWGN-TV Ch. 2 Denver)—100-w, lat. 39° 03' 56", long. 108° 44' 50". Holds CP for change from Ch. 65 to Ch. 47. BPTT-980601KY.

Grand Junction, Palisade, Fruita, Mack & Loma—K49FQ, Mesa County, Box 20000-5005, Grand Junction, CO 81501 (KRMA-TV Ch. 6 Denver)—100-w, lat. 39° 03' 56", long. 108° 44' 50". Holds CP for change from Ch. 67 to Ch. 49. BPTT-980601KX.

Grand Junction, Red Lands, Collbran, De Beque & Skyway—K39AF, Mesa County, Box 20000-5005, Grand Junction, CO 81501 (KWGN-TV Ch. 2 Denver)—100-w, lat. 39° 05' 20", long. 108° 13' 35".

Grand Junction, Red Lands, Collbran, De Beque & Skyway—K41AE, Mesa County, Box 20000-5005, Grand Junction, CO 81501 (KRMA-TV Ch. 6 Denver)—100-w, lat. 39° 05' 20", long. 108° 13' 25".

Grand Junction, Red Lands, Collbran, De Beque & Skyway—K43AB, Mesa County, Box 20000-5005, Grand Junction, CO 81501 (KKCO Ch. 11 Grand Junction; KCNC-TV Ch. 4 Denver)—100-w, lat. 39° 05' 20", long. 108° 13' 25".

Grand Lake—K08GW, Town of Grand Lake, Box 6, 315 Pitkin, Grand Lake, CO 80447

(KGWN-TV Ch. 5 Cheyenne, WY)—1-w, lat. 40° 14' 21", long. 105° 49' 05".

Grand Lake—K11ET, Grand Lake Metropolitan Recreation District, Box 590, Grand Lake, CO 80447-0590 (KWGN-TV Ch. 2 Denver)—10-w, lat. 40° 13' 00", long. 105° 51' 51".

Grand Lake—K13EL, Grand Lake Metropolitan Recreation District, Box 590, Grand Lake, CO 80447-0590 (KCNC-TV Ch. 4 Denver)—10-w, lat. 40° 13' 00", long. 105° 51' 51".

Grand Valley—K02HW, W. Russell Withers Jr., Box 789, Grand Junction, CO 81502 (KREG-TV Ch. 3 Glenwood Springs)—10-w, lat. 39° 25' 48", long. 107° 57' 10".

Grand Valley—K11PR, Garfield County, Box 640, Glenwood Springs, CO 81601 (KWGN-TV Ch. 2 Denver)—5-w, lat. 39° 26' 34", long. 107° 57' 57".

Grand Valley—K13OZ, Channel 20 TV Co., 1645 W. Fullerton Ave., Chicago, IL 60614 (KTVD Ch. 20 Denver)—10-w, lat. 39° 26' 34", long. 107° 57' 57".

Grand Valley & Morrisiana Mesa—K04GO, Rocky Mountain Public Broadcasting Network Inc., 1089 Bannock St., Denver, CO 80204 (KCNC-TV Ch. 4 Denver)—1-w, lat. 39° 26' 34", long. 107° 57' 57".

Grand Valley & Morrisiana Mesa—K07JM, Garfield County, Box 640, Glenwood Springs, CO 81601 (KUSA-TV Ch. 9 Denver)—10-w, lat. 39° 26' 34", long. 107° 57' 57".

Grass Valley—See K04GM, Divide Creek.

Grass Valley—See K06GW, Divide Creek.

Green Mountain Reservoir, Parshall & Troublesome—K11HV, Green Mountain TV Assn. Inc., Kremmling, CO (KCNC-TV Ch. 4 Denver)—5-w, lat. 39° 55' 42", long. 106° 16' 10".

Gunnison—K02IZ, Gunnison County Metropolitan Recreation District, Box 1382, Gunnison, CO 81230 (KWGN-TV Ch. 2 Denver)—10-w, lat. 38° 31' 25", long. 106° 54' 20".

Gunnison—K04DH, Gunnison County Metropolitan Recreation District, Box 1382, Gunnison, CO 81230 (KUSA-TV Ch. 9 Denver)—1-w, lat. 38° 31' 25", long. 106° 54' 20". Note: Licensed as LPTV.

Gunnison—K06HN, Gunnison County Metropolitan Recreation District, Box 1382, Gunnison, CO 81230 (KTSC Ch. 8 Pueblo-Colorado Springs)—1-w, lat. 38° 31' 25", long. 106° 54' 20".

Gunnison—K09TH, Gunnison County Metropolitan Recreation District, Box 1382, Gunnison, CO 81230 (KWGN-TV Ch. 2 Denver)—10-w, lat. 38° 31' 25", long. 106° 54' 20".

Gunnison—K13AV, Gunnison County Metropolitan Recreation District, Box 1382, Gunnison, CO 81230 (KDVR Ch. 31 Denver)—10-w, lat. 38° 31' 25", long. 106° 54' 20".

Gunnison & Gunnison Valley rural area—K07BE, Gunnison County Metropolitan Recreation District, Box 1382, Gunnison, CO 81230

(KOOA-TV Ch. 5 Pueblo-Colorado Springs)—1-w, lat. 38° 31' 25", long. 106° 54' 20".

Gunnison & Gunnison Valley rural area—K11AT, Gunnison County Metropolitan Recreation District, Box 1382, Gunnison, CO 81230 (KREX-TV Ch. 5 Grand Junction)—10-w, lat. 38° 31' 25", long. 106° 54' 20".

Gunnison Valley—See K07BE, Gunnison.

Gunnison Valley—See K11AT, Gunnison.

Gypsum—See K07DB, Wolcott.

Gypsum—See K10DG, Wolcott.

Gypsum—See K13DE, Wolcott.

Gypsum—See K40DA, Eagle.

Gypsum, Dotsero, Gypsum Valley & Riland—K81BH, Eagle Valley TV Corp., Eagle, CO (KUSA-TV Ch. 9 Denver)—20-w, lat. 39° 44' 00", long. 106° 44' 00".

Gypsum Valley—See K81BH, Gypsum.

Hamilton—K09GQ, Moffat County, County Courthouse, Craig, CO 81625 (KCNC-TV Ch. 4 Denver)—1-w, lat. 40° 19' 54", long. 107° 35' 54".

Hartsel—See K58FY, Lake George.

Hartsel—K66AW, Gunnison County Metropolitan Recreation District, Box 1382, Gunnison, CO 81230 (KWGN-TV Ch. 2 Denver)—100-w, lat. 39° 02' 57", long. 105° 30' 45".

Hartsel—K68AR, Chaffee County TV Translator Assn., Box 325, Salida, CO 81201 (KCNC-TV Ch. 4 Denver)—100-w, lat. 39° 02' 57", long. 105° 30' 45".

Hartsel—K70FL, Chaffee County TV Translator Assn., Box 325, Salida, CO 81201 (KMGH-TV Ch. 7 Denver)—100-w, lat. 39° 02' 57", long. 105° 30' 45".

Hartsel, Antero Junction & Eleven Mile Reservoir—K64AQ, Gunnison County Metropolitan Recreation District, Box 1382, Gunnison, CO 81230 (KUSA-TV Ch. 9 Denver)—100-w, lat. 39° 02' 57", long. 105° 30' 45".

Haxtun—K47DE, Region 1 Translator Assn., 320 E. 10th Ave., Yuma, CO 80759 (KMGH-TV Ch. 7 Denver)—100-w, lat. 40° 38' 57", long. 102° 40' 59".

Haxtun—K49AF, Region 1 Translator Assn., 720 W. 4th, Julesburg, CO 80737 (KWGN-TV Ch. 2 Denver)—100-w, lat. 40° 38' 47", long. 102° 40' 59".

Haxtun—K51AI, Region 1 Translator Assn., 720 W. 4th, Julesburg, CO 80737 (KCNC-TV Ch. 4 Denver)—100-w, lat. 40° 38' 47", long. 102° 40' 59".

Haxtun—K53AJ, Region 1 Translator Assn., 720 W. 4th, Julesburg, CO 80737 (KRMA-TV Ch. 6 Denver)—100-w, lat. 40° 39' 23", long. 102° 49' 21".

Haxtun—K55CD, Region 1 Translator Assn., 720 W. 4th, Julesburg, CO 80737 (KUSA-TV Ch. 9 Denver)—100-w, lat. 40° 38' 47", long. 102° 40' 59".

Hayden—K06CE, Yampa Valley TV Assn., 561 Russell St., Craig, CO 81625 (KCNC-TV Ch. 4 Denver)—10-w, lat. 40° 31' 16", long. 107° 17' 51".

Hayden—K09NX, Yampa Valley TV Assn., 561 Russell St., Craig, CO 81625 (KMGH-TV Ch. 7 Denver)—10-w, lat. 40° 31' 16", long. 107° 17' 51".

Hayden—K19CF, Routt County, Box 773598, Steamboat Springs, CO 80477 (KMAS-TV Ch. 24 Steamboat Springs)—lat. 40° 31' 15", long. 107° 17' 46".

Heeneey—K13VY, Green Mountain TV Assn. Inc., Blue River Rte. 82A, Dillon, CO 80435 (KUSA-TV Ch. 9 Denver)—10-w, lat. 39° 55' 42", long. 106° 16' 10".

Hermosa—See K68AZ, Durango.

Hiawatha & rural area—K11FR, Moffat County, County Courthouse, Craig, CO 81625 (KCNC-TV Ch. 4 Denver)—1-w, lat. 40° 59' 30", long. 108° 36' 30".

Hoehne—K03DD, Valley Metropolitan Recreation District, Branson Star Rte. 10, Trinidad, CO 81082 (KRDO-TV Ch. 13 Colorado Springs-Pueblo)—1-w, lat. 37° 08' 35", long. 104° 26' 40".

Hoehne—K07HK, Valley Metropolitan Recreation District, Branson Star Rte. 10, Trinidad, CO 81082 (KKTv Ch. 11 Colorado Springs-Pueblo)—1-w, lat. 37° 08' 35", long. 104° 26' 40".

Hoehne—K09HU, Valley Metropolitan Recreation District, Branson Star Rte. 10, Trinidad, CO 81082 (KOOA-TV Ch. 5 Pueblo-Colorado Springs)—1-w, lat. 37° 08' 35", long. 104° 26' 40".

Hoehne—See K69CX, Trinidad.

Holly—K02HA, Holly TV Inc., 211 S. Main, Holly, CO 81047 (KBSD-TV Ch. 6 Ensign, KS)—1-w, lat. 37° 59' 34", long. 102° 07' 33".

Holly—K04HA, Holly TV Inc., 211 S. Main, Holly, CO 81047 (KUPK-TV Ch. 13 Garden City, KS)—1-w, lat. 38° 03' 28", long. 102° 06' 38".

Holly—K08BU, Holly TV Inc., 211 S. Main, Holly, CO 81047 (KSNG Ch. 11 Garden City, KS)—1-w, lat. 37° 59' 34", long. 102° 07' 33".

Holyoke—K19EG, Region 1 Translator Assn., 320 E. 10th Ave., Yuma, CO 80759 (KRMA-TV Ch. 6 Denver)—100-w, lat. 40° 30' 37", long. 102° 21' 33". Holds CP for change to 500-w. BPTT-960506JV.

***Holyoke**—K25GZ, Region 1 Translator Assn., 320 E. 10th Ave., Yuma, CO 80759 (KUSA-TV Ch. 9 Denver)—100-w, lat. 40° 30' 37", long. 102° 21' 33". Holds CP for change to 500-w. BPTT-960506JW.

***Holyoke**—K61EC, Region 1 Translator Assn., 320 E. 10th Ave., Yuma, CO 80759 (KMGH-TV Ch. 7 Denver)—100-w, lat. 40° 30' 37", long. 102° 21' 33".

Holyoke—K63BL, Region 1 Translator Assn., 320 E. 10th Ave., Yuma, CO 80759 (KWGN-TV

Ch. 2 Denver)—100-w, lat. 40° 30' 37", long. 102° 21' 33".

Holyoke—K65BO, Region 1 Translator Assn., 320 E. 10th Ave., Yuma, CO 80759 (KCNC-TV Ch. 4 Denver)—100-w, lat. 40° 30' 37", long. 102° 21' 33".

Hotchkiss—See K09QA, Paonia.

Hotchkiss & Crawford—K13ML, W. Russell Withers Jr., Box 789, Grand Junction, CO 81502 (KREY-TV Ch. 10 Montrose)—10-w, lat. 38° 42' 48", long. 107° 36' 42".

Howard—K04IC, Pleasant Valley TV Club, Box 338, Star Rte., Howard, CO 81233 (KRDO-TV Ch. 13 Colorado Springs-Pueblo)—1-w, lat. 38° 25' 58", long. 105° 48' 08".

Howard—K07BU, Pleasant Valley TV Club, Box 338, Star Rte., Howard, CO 81233 (KOOA-TV Ch. 5 Pueblo-Colorado Springs)—1-w, lat. 38° 26' 28", long. 105° 50' 41".

***Howard**—K61CK, Fremont School District No. 3, Box 385, Cotopaxi, CO 81223 (KTSC Ch. 8 Pueblo-Colorado Springs)—1-w, lat. 38° 25' 58", long. 105° 48' 08".

Idalia & South Yuma County rural areas—K16EK, Region 1 Translator Assn., 320 E. 10th Ave., Yuma, CO 80759 (KWGN-TV Ch. 2 Denver)—100-w, lat. 39° 42' 59", long. 102° 28' 50". Holds CP for change to lat. 39° 43' 50", long. 102° 28' 56".

Idalia & South Yuma County rural areas—K18FO, Region 1 Translator Assn., 320 E. 10th Ave., Yuma, CO 80759 (KCNC-TV Ch. 4 Denver)—100-w, lat. 39° 42' 59", long. 102° 28' 50". Holds CP for change to lat. 39° 43' 50", long. 102° 28' 56".

Idalia & South Yuma County rural areas—K24EZ, Region 1 Translator Assn., 320 E. 10th Ave., Yuma, CO 80759 (KRMA-TV Ch. 6 Denver)—100-w, lat. 39° 42' 59", long. 102° 28' 50". Holds CP for change to lat. 39° 43' 50", long. 102° 28' 56".

Idalia & South Yuma County rural areas—K26FP, Region 1 Translator Assn., 320 E. 10th Ave., Yuma, CO 80759 (KUSA-TV Ch. 9 Denver)—100-w, lat. 39° 42' 59", long. 102° 28' 50". Holds CP for change to lat. 39° 43' 50", long. 102° 28' 56".

Idalia & South Yuma County rural areas—K28FX, Region 1 Translator Assn., 320 E. 10th Ave., Yuma, CO 80759 (KTVC Ch. 3 Sterling)—100-w, lat. 39° 42' 59", long. 102° 28' 50". Holds CP for change to lat. 39° 43' 50", long. 102° 28' 56".

Ignacio—See K36FA, Bayfield.

Ignacio—See K42DI, Bayfield.

***Ignacio**—K52GA, Rocky Mountain Public Broadcasting Network, Inc., 1089 Bannock St., Denver, CO 80204 (KTSC Ch. 8 Pueblo-Colorado Springs)—1-w, lat. 37° 11' 03", long. 107° 29' 06". BMPPTT-96051JB.

Ignacio—See K61B0, Bayfield.

Ignacio—See K63BN, Bayfield.

Ignacio—See K65CI, Bayfield.

Ismay Canyon—K02OU, Southwest Colorado TV Translator Assn., Box 158, Cortez, CO 81321 (KWGN-TV Ch. 2 Denver)—1-w, lat. 37° 15' 08", long. 108° 41' 16". Note: Licensed as LPTV.

Ismay Canyon—K040O, Southwest Colorado TV Translator Assn., Box 158, Cortez, CO 81321 (KUSA-TV Ch. 9 Denver)—1-w, lat. 37° 15' 08", long. 108° 41' 16". Note: Licensed as LPTV.

Ismay Canyon—K05JW, Southwest Colorado TV Translator Assn., Box 158, Cortez, CO 81321 (KRMA-TV Ch. 6 Denver)—10-w, lat. 37° 15' 08", long. 108° 41' 16". Note: Licensed as LPTV.

Ismay Canyon—K10NY, Southwest Colorado TV Translator Assn., Box 158, Cortez, CO 81321 (KMGH-TV Ch. 7 Denver)—1-w, lat. 37° 15' 08", long. 108° 41' 16". Note: Licensed as LPTV.

Jack's Cabin—K02GH, Gunnison County Metropolitan Recreation District, Box 1382, Gunnison, CO 81230 (KREX-TV Ch. 5 Grand Junction)—1-w, lat. 38° 42' 47", long. 106° 48' 36".

Jack's Cabin—K05EJ, Gunnison County Metropolitan Recreation District, Box 1382, Gunnison, CO 81230 (KOOA-TV Ch. 5 Pueblo-Colorado Springs)—1-w, lat. 38° 42' 47", long. 106° 48' 36".

Jack's Cabin—K09SJ, Gunnison County Metropolitan Recreation District, Box 1382, Gunnison, CO 81230 (KUSA-TV Ch. 9 Denver)—1-w.

Jack's Cabin—K16DR, Town of Crested Butte, 308 3rd St., Crested Butte, CO 81224—20-w, lat. 38° 42' 47", long. 106° 48' 36".

Jack's Cabin—K67CQ, Gunnison County Metropolitan Recreation District, Box 1382, Gunnison, CO 81230 (KREX-TV Ch. 5 Grand Junction)—20-w, lat. 38° 42' 47", long. 106° 48' 36".

Jack's Cabin & adjacent area—K6SCR, Gunnison County Metropolitan Recreation District, Box 1382, Gunnison, CO 81230 (KWGN-TV Ch. 2 Denver)—20-w, lat. 38° 43' 45", long. 106° 47' 53".

Jack's Cabin area—K08HC, Gunnison County Metropolitan Recreation District, Box 1382, Gunnison, CO 81230 (KUSA-TV Ch. 9 Denver)—10-w, lat. 38° 42' 47", long. 106° 48' 36".

Jack's Cabin area—K69BU, Gunnison County Metropolitan Recreation District, Box 1382, Gunnison, CO 81230 (KTSC Ch. 8 Pueblo-Colorado Springs)—20-w, lat. 38° 43' 45", long. 106° 47' 53".

***Jackson County (rural SW)**—K11PZ, Jackson County, 396 Lafever St., Walden, CO 80480 (KUSA-TV Ch. 9 Denver)—1-w, lat. 40° 20' 19", long. 106° 19' 14".

Jackson County (rural SW)—K13RB, Jackson County, 396 Lafever St., Walden, CO 80480 (KCNC-TV Ch. 4 Denver)—1-w, lat. 40° 20' 15", long. 106° 19' 15".

Colorado—Translators

Jackson County (rural SW)—K69CW, Jackson County, 396 Lafaver St., Walden, CO 80480 (KRMA-TV Ch. 6 Denver)—1-w, lat. 40° 20' 15", long. 106° 19' 15".

***Jackson County SW**—K20BX, Jackson County, 396 Lafaver St., Walden, CO 80480 (KMGH-TV Ch. 7 Denver)—1-w, lat. 40° 20' 15", long. 106° 19' 15".

Julesburg—K31AB, Region 1 Translator Assn., 720 W. 4th, Julesburg, CO 80737 (KWGN-TV Ch. 2 Denver)—100-w, lat. 40° 54' 18", long. 102° 22' 30".

Julesburg—K35AB, Region 1 Translator Assn., 720 W. 4th, Julesburg, CO 80737 (KCNC-TV Ch. 4 Denver)—100-w, lat. 40° 54' 18", long. 102° 22' 30".

Julesburg—K39AC, Region 1 Translator Assn., 720 W. 4th, Julesburg, CO 80737 (KRMA-TV Ch. 6 Denver)—100-w, lat. 40° 54' 18", long. 102° 22' 30".

Julesburg—K41AB, Region 1 Translator Assn., 720 W. 4th, Julesburg, CO 80737 (KUSA-TV Ch. 9 Denver)—100-w, lat. 40° 54' 18", long. 102° 22' 30".

Julesburg—K43BY, Region 1 Translator Assn., 720 W. 4th, Julesburg, CO 80737 (KMGH-TV Ch. 7 Denver)—100-w, lat. 40° 54' 18", long. 102° 22' 30".

La Jara—See K31FK, Romeo.

La Jara—See K55CL, Alamosa.

La Jara—See K57CB, Romeo.

La Jara—See K59BG, Romeo.

La Jara—See K61AZ, Romeo.

La Jara—See K65AS, Romeo.

La Jara—See K67AK, Romeo.

La Junta—K35DZ, Full Gospel Outreach Inc., No. 111, 5050 Edison Ave., Colorado Springs, CO 80915 (KTBN-TV Ch. 40 Santa Ana-Los Angeles, CA)—100-w, lat. 37° 58' 52", long. 103° 33' 03". Requests modification of CP to lat. 37° 56' 47", long. 103° 32' 39". BPTT-930401HI.

La Veta—K03FR, Rocky Mountain Public Broadcasting Network, Inc., 1089 Bannock St., Denver, CO 80204 (KTSC Ch. 8 Pueblo-Colorado Springs)—1-w, lat. 37° 30' 00", long. 105° 00' 27".

La Veta & rural area—K07EL, La Veta TV Assn., Box 65, La Veta, CO 81055 (KKTU Ch. 11 Colorado Springs-Pueblo)—1-w, lat. 37° 30' 00", long. 105° 00' 06".

La Veta & rural area—K09EM, La Veta TV Assn., Box 65, La Veta, CO 81055 (KRDO-TV Ch. 13 Colorado Springs-Pueblo)—1-w, lat. 37° 30' 00", long. 105° 00' 06".

Lake City—K08GV, Hinsdale County Chamber of Commerce Inc., Box 430, Lake City, CO 81235 (KOAA-TV Ch. 5 Pueblo-Colorado Springs)—1-w, lat. 38° 03' 16", long. 107° 14' 17".

Lake City—K10EA, Hinsdale County Chamber of Commerce Inc., Box 430, Lake City, CO 81235 (KREX-TV Ch. 5 Grand Junction)—1-w, lat. 37° 59' 56", long. 107° 19' 35".

Lake City & rural area—K12KV, Hinsdale County Chamber of Commerce Inc., Box 430, Lake City, CO 81235 (KUSA-TV Ch. 9 Denver)—1-w, lat. 37° 59' 35", long. 107° 19' 30".

Lake City, South Summer Home & Resort area—K04HG, Hinsdale County Chamber of Commerce Inc., Box 430, Lake City, CO 81235 (KOAA-TV Ch. 5 Pueblo-Colorado Springs)—1-w, lat. 37° 59' 35", long. 107° 19' 30".

Lake Fork—See K02IK, Gateview.

***Lake George**—K39CD, Pikes Peak Broadcasting Co., 399 S. 8th St., Colorado Springs, CO 80905—100-w, lat. 39° 03' 01", long. 105° 30' 50".

Lake George & Florissant—K11MT, Lake George Volunteer Fire Dept., Box 127, Lake George, CO 80827 (KMGH-TV Ch. 7 Denver)—1-w, lat. 38° 59' 10", long. 105° 21' 05".

Lake George, Florissant & Tarryall Canyon—K03FP, Lake George Volunteer Fire Dept., Box 127, Lake George, CO 80827 (KUSA-TV Ch. 9 Denver)—1-w, lat. 38° 59' 10", long. 105° 21' 05".

Lake George, Florissant & Tarryall Canyon—K13EO, Lake George Volunteer Fire Dept., Box 127, Lake George, CO 80827 (KOAA-TV Ch. 5 Pueblo-Colorado Springs; KCNC-TV Ch. 4 Denver)—1-w, lat. 38° 59' 10", long. 105° 21' 05".

Lake George, Florissant, Hartsel, Park County & Teller County—K58FY, Rocky Mountain Public Broadcasting Network, Inc., 1089 Bannock St., Denver, CO 80204 (KRMA-TV Ch. 6 Denver)—100-w, lat. 39° 03' 01", long. 105° 30' 50".

Lamar—K03BA, City of Lamar, Box 270, 103 N. 2nd, Lamar, CO 81052 (KKTU Ch. 11 Colorado Springs-Pueblo)—1-w, lat. 38° 03' 35", long. 102° 39' 04".

Lamar—K07DH, City of Lamar, Box 270, 103 N. 2nd, Lamar, CO 81052 (KROO-TV Ch. 13 Colorado Springs-Pueblo)—1-w, lat. 38° 03' 35", long. 102° 39' 04".

Lamar—K09DH, City of Lamar, Box 270, 103 N. 2nd, Lamar, CO 81052 (KOAA-TV Ch. 5 Pueblo-Colorado Springs)—1-w, lat. 38° 03' 35", long. 102° 39' 04".

***Lamar**—K18EJ, Sangre de Cristo Communications Inc., 2200 7th Ave., Pueblo, CO 81005 (KOAA-TV Ch. 5 Pueblo-Colorado Springs)—100-w, lat. 38° 03' 35", long. 102° 39' 04".

***Lamar**—K42EA, Full Gospel Outreach Inc., No. 111, 5050 Edison Ave., Colorado Springs, CO 80915 (KTBN-TV Ch. 40 Santa Ana-Los Angeles, CA)—1000-w, lat. 38° 02' 13", long. 102° 36' 02".

Lamar & rural area—K53AA, Prowers County, Prowers County Courthouse, Lamar, CO 81052 (KOAA-TV Ch. 5 Pueblo-Colorado Springs)—100-w, lat. 38° 02' 05", long. 102° 26' 10".

Lamar & rural area—K55AK, Prowers County, Prowers County Courthouse, Lamar, CO 81052 (KKTU Ch. 11 Colorado Springs-Pueblo)—100-w, lat. 38° 02' 05", long. 102° 26' 10".

Lamar & rural area—K57AG, Prowers County, Prowers County Courthouse, Lamar, CO 81052 (KRDO-TV Ch. 13 Colorado Springs-Pueblo)—100-w, lat. 38° 02' 05", long. 102° 26' 10".

Lamar & rural area—K59AH, Prowers County, Prowers County Courthouse, Lamar, CO 81052 (KTSC Ch. 8 Pueblo-Colorado Springs)—100-w, lat. 38° 02' 05", long. 102° 26' 10".

Las Animas & rural area—K63AF, Bent County Courthouse, Las Animas, CO 81054 (KOAA-TV Ch. 5 Pueblo-Colorado Springs)—100-w, lat. 38° 01' 15", long. 102° 59' 10".

Las Animas & rural area—K65AJ, Bent County Courthouse, Las Animas, CO 81054 (KKTU Ch. 11 Colorado Springs-Pueblo)—100-w, lat. 38° 01' 15", long. 102° 59' 10".

Las Animas & rural area—K67AH, Bent County Courthouse, Las Animas, CO 81054 (KRDO-TV Ch. 13 Colorado Springs-Pueblo)—100-w, lat. 38° 01' 15", long. 102° 59' 10".

Las Animas & rural area—K69AN, Bent County Courthouse, Las Animas, CO 81054 (KTSC Ch. 8 Pueblo-Colorado Springs)—100-w, lat. 38° 01' 15", long. 102° 59' 10".

Lazear, Crawford & Clearfork area—K03FV, W. Russell Withers Jr., Box 789, Grand Junction, CO 81502 (KOAA-TV Ch. 5 Pueblo-Colorado Springs)—1-w, lat. 38° 52' 34", long. 107° 39' 29".

Leadville—K03CD, Lake County TV-FM Inc., Box 44, Leadville, CO 80461 (KRMA-TV Ch. 6 Denver)—10-w, lat. 39° 15' 48", long. 106° 10' 57".

Leadville—K05CK, Lake County TV-FM Inc., Box 44, Leadville, CO 80461 (KWGN-TV Ch. 2 Denver)—10-w, lat. 39° 15' 54", long. 106° 11' 01".

Leadville—K08ER, Lake County TV-FM Inc., Box 44, Leadville, CO 80461 (KCNC-TV Ch. 4 Denver)—10-w, lat. 39° 16' 15", long. 106° 11' 11".

Leadville—K11GM, Lake County TV-FM Inc., Box 44, Leadville, CO 80461 (KMGH-TV Ch. 7 Denver)—10-w, lat. 39° 15' 52", long. 106° 10' 54".

Leadville—K13GI, Lake County TV-FM Inc., Box 44, Leadville, CO 80461 (KUSA-TV Ch. 9 Denver)—10-w, lat. 39° 15' 52", long. 106° 10' 54".

Leadville—See K81BI, Buena Vista.

Little Cimarron—See K06AM, Cimarron.

Logan County—See K15AB, Peetz.

Logan County—See K17AB, Peetz.

Logan County—See K19AB, Peetz.

Logan County—See K20FS, Peetz.

Logan County (rural)—See K27AG, Fleming.

Logan County (rural)—See K29AC, Fleming.

Logan County (rural)—See K44FL, Sterling.

Logan County (rural)—See K54GJ, Sterling.

Loma—See K45FS, Grand Junction.

Loma—See K47GO, Grand Junction.

Loma—See K49FQ, Grand Junction.

Love Ranch—See K11IF, Weiland Ranch.

Lower & Upper Frying Pan River area—K03AJ, Frying Pan TV Assn., 506 E. Main St., Aspen, CO 81611 (KREX-TV Ch. 5 Grand Junction)—1-w, lat. 39° 22' 15", long. 106° 50' 00".

Lower & Upper Frying Pan River area—K11LM, Roaring Fork TV Assn. Inc., 506 E. Main St., Aspen, CO 81611 (KUSA-TV Ch. 9 Denver)—1-w, lat. 39° 22' 15", long. 106° 50' 00".

Lower Gypsum Creek—See K65AK, East Cottonwood Pass.

Lower Piceance Creek—K07WH, Rio Blanco County TV Assn., 17497 Hwy. 64, Rangely, CO 81648—1-w, lat. 39° 58' 14", long. 108° 11' 29".

Lower Piceance Creek—K11TV, Rio Blanco County TV Assn., Box 1047, Meeker, CO 81641 (KMGH-TV Ch. 7 Denver)—1-w, lat. 39° 58' 44", long. 108° 11' 29".

Lower Piceance Creek—K13WY, Rio Blanco County TV Assn., 17497 Hwy. 64, Rangely, CO 81648 (KUSA-TV Ch. 9 Denver)—1-w, lat. 39° 58' 14", long. 108° 11' 29".

Lower Piceance Creek (rural area)—K03HG, Rio Blanco County TV Assn., 17497 Hwy. 64, Rangely, CO 81648 (KWGN-TV Ch. 2 Denver)—1-w, lat. 39° 58' 14", long. 108° 11' 29".

Lower Quartz Creek—See K41DU, Parlin.

Lower Quartz Creek—See K61DC, Parlin.

Lower Quartz Creek—See K63CX, Parlin.

Lower Snake River, CO & Baggs, WY—K08BM, Moffat County Courthouse, Craig, CO 81625 (KCNC-TV Ch. 4 Denver)—1-w, lat. 40° 55' 35", long. 107° 28' 40".

Mack—See K45FS, Grand Junction.

Mack—See K47GO, Grand Junction.

Mack—See K49FQ, Grand Junction.

Madden Peak—See K09OM, Cortez.

Manassa—See K31FK, Romeo.

Manassa—See K55CL, Alamosa.

Manassa—See K57CB, Romeo.

Manassa—See K59BG, Romeo.

Manassa—See K61AZ, Romeo.

Manassa—See K65AS, Romeo.

Manassa—See K67AK, Romeo.

Mancos—See K11LP, Cortez.

Mancos—See K16CT, Cortez.

Mancos—See K18DR, Cortez.

Mancos—See K20DI, Cortez.

Mancos—See K22CU, Cortez.

Mancos—K31CT, Southwest Colorado TV Translator Assn., Box 158, Cortez, CO 81321—lat. 37° 21' 58", long. 108° 08' 42". Channel America. Note: Licensed as LPTV.

Mancos—See K35CH, Cortez.

Mancos—See K53OR, Cortez.

Manitou Springs—K03AO, City of Manitou Springs, 606 Manitou Ave., Manitou Springs, CO 80829 (KKTU Ch. 11 Colorado Springs-Pueblo)—1-w, lat. 38° 51' 50", long. 104° 54' 15".

Manitou Springs—K06BI, City of Manitou Springs, 606 Manitou Ave., Manitou Springs, CO 80829 (KRDO-TV Ch. 13 Colorado Springs-Pueblo)—1-w, lat. 38° 51' 50", long. 104° 54' 15".

Manitou Springs—K07PA, Rocky Mountain Public Broadcasting Network, Inc., 1089 Banrock St., Denver, CO 80204 (KTCS Ch. 8 Pueblo-Colorado Springs)—10-w, lat. 38° 51' 50", long. 104° 54' 15". to.

Manitou Springs—K09LH, City of Manitou Springs, 606 Manitou Ave., Manitou Springs, CO 80829 (K0AA-TV Ch. 5 Pueblo-Colorado Springs)—1-w, lat. 38° 51' 50", long. 104° 54' 15".

Manitou Springs—K47FJ, Full Gospel Outreach Inc., No. 111, 5050 Edison Ave., Colorado Springs, CO 80915 (K43CG Ch. 43 Colorado Springs)—20-w, lat. 38° 51' 50", long. 104° 54' 48".

Marvine Creek rural area—K39DD, Rio Blanco County TV Assn., 17497 Hwy. 64, Rangely, CO 81648 (KCNC-TV Ch. 4 Denver)—20-w, lat. 40° 02' 41", long. 107° 30' 22".

***Marvine Creek rural area**—K48EC, Rio Blanco County TV Assn., 17497 Hwy. 64, Rangely, CO 81648—20-w, lat. 40° 02' 41", long. 107° 30' 21".

Marvine Creek rural area—K50AS, Rio Blanco County TV Assn., 17497 Hwy. 64, Rangely, CO 81648 (KUSA-TV Ch. 9 Denver)—20-w, lat. 40° 02' 41", long. 107° 30' 22".

Marvine Creek rural area—K67EF, Rio Blanco County TV Assn., 17497 Hwy. 64, Rangely, CO 81648 (KMGH-TV Ch. 7 Denver)—10-w, lat. 40° 02' 41", long. 107° 30' 22".

Marvine Creek rural area—K69GJ, Rio Blanco County TV Assn., 17497 Hwy. 64, Rangely, CO 81648 (KRMA-TV Ch. 6 Denver)—20-w, lat. 40° 02' 41", long. 107° 30' 22".

Masonic Park—See K02EX, South Fork.

Masonic Park rural area—K07FI, Creede TV Assn., Box 746, Plevna, MT 59344 (KRQE Ch. 13 Albuquerque, NM)—1-w, lat. 37° 41' 07", long. 106° 39' 19".

Masonic Park rural area—K09BD, Creede TV Assn., Box 746, Plevna, MT 59344 (K0AA-TV Ch. 5 Pueblo-Colorado Springs)—1-w, lat. 37° 41' 07", long. 106° 39' 19".

Maybell—K08EC, Moffat, County Courthouse, Craig, CO 81625 (KCNC-TV Ch. 4 Denver)—1-w, lat. 40° 27' 15", long. 108° 01' 47".

Maybell & rural area—K10EW, Moffat, County Courthouse, Craig, CO 81625 (KMGH-TV Ch. 7 Denver)—1-w, lat. 40° 27' 15", long. 108° 01' 47".

***Maybell Area**—K29DL, Moffat County School District No. 1, 775 Yampa Ave., Craig, CO 81625—20-w, lat. 40° 27' 15", long. 108° 01' 47".

McCoy—See K02FX, Bond.

McCoy—See K13DK, Bond.

McElmo Canyon—K08MI, Southwest Colorado TV Translator Assn., Box 158, Cortez, CO 81321 (KWGN-TV Ch. 2 Denver)—1-w, lat. 37° 21' 40", long. 108° 46' 36". Note: Licensed as LPTV.

McElmo Canyon—K10OE, Southwest Colorado TV Translator Assn., Box 158, Cortez, CO 81321 (KRMA-TV Ch. 6 Denver)—1-w, lat. 37° 21' 40", long. 108° 46' 36". Note: Licensed as LPTV.

***Meeker**—K29CG, Rio Blanco County TV Assn., 17497 Hwy. 64, Rangely, CO 81648 (KWGN-TV Ch. 2 Denver)—100-w, lat. 40° 09' 36", long. 108° 57' 12".

***Meeker**—K30CK, Rio Blanco County TV Assn., 17497 Hwy. 64, Rangely, CO 81648 (KWGN-TV Ch. 2 Denver)—100-w, lat. 40° 05' 51", long. 108° 48' 36".

Meeker—K46DO, Rio Blanco County TV Assn., 17497 Hwy. 64, Rangely, CO 81648 (KWGN-TV Ch. 2 Denver)—100-w, lat. 40° 02' 35", long. 107° 56' 01".

Meeker—K48CL, Rio Blanco County TV Assn., 17497 Hwy. 64, Rangely, CO 81648 (KUSA-TV Ch. 9 Denver)—100-w, lat. 39° 42' 04", long. 107° 57' 05".

Meeker—See K50AE, Wilson Creek.

Meeker—K64BH, Rio Blanco County TV Assn., 17497 Hwy. 64, Rangely, CO 81648 (KRMA-TV Ch. 6 Denver)—100-w, lat. 40° 02' 35", long. 107° 56' 01".

Meeker & rural area—K12LT, Rio Blanco County TV Assn., 17497 Hwy. 64, Rangely, CO 81648 (KMGH-TV Ch. 7 Denver)—10-w, lat. 40° 10' 55", long. 107° 54' 01".

Meeker & surrounding rural area—K06JJ, Rio Blanco County TV Assn., 17497 Hwy. 64, Rangely, CO 81648 (KUSA-TV Ch. 9 Denver)—10-w, lat. 40° 02' 35", long. 107° 56' 01".

Meeker & surrounding rural area—K09FE, Rio Blanco County TV Assn., 17497 Hwy. 64,

Rangely, CO 81648 (KCNC-TV Ch. 4 Denver)—10-w, lat. 40° 02' 35", long. 107° 56' 01".

Meeker, Rangely & White River area—K62AB, Rio Blanco County TV Assn., 17497 Hwy. 64, Rangely, CO 81648 (KMGH-TV Ch. 7 Denver)—100-w, lat. 40° 09' 50", long. 108° 26' 36".

Mesa—K10BT, Plateau Valley TV Assn. Inc., Mesa, CO 81643 (KREX-TV Ch. 5 Grand Junction)—1-w, lat. 39° 04' 52", long. 108° 12' 24".

Mesa—K12OR, Mesa County, Box 20000-5005, Grand Junction, CO 81501 (KKCO Ch. 11 Grand Junction)—100-w, lat. 39° 04' 55", long. 108° 12' 16".

Mesa (rural area)—See K60AC, Stadman.

Minturn & Gilman—K02BL, Battle Mountain TV Assn., Box 96, Minturn, CO 81645 (KMGH-TV Ch. 7 Denver)—1-w, lat. 39° 35' 22", long. 106° 25' 20".

Minturn & Gilman—K04BG, Battle Mountain TV Assn., Box 96, Minturn, CO 81645 (KGWN-TV Ch. 5 Cheyenne, WY)—1-w, lat. 39° 35' 22", long. 106° 25' 20".

Minturn & Gilman—K06BM, Battle Mountain TV Assn., Box 96, Minturn, CO 81645 (KCNC-TV Ch. 4 Denver)—1-w, lat. 39° 35' 22", long. 106° 25' 20".

Missouri Heights—See K13AO, New Castle.

Montrose—K04FW, Region 10 League for Economic Assistance, Box 849, Montrose, CO 81402 (KUSA-TV Ch. 9 Denver)—10-w, lat. 38° 19' 25", long. 107° 37' 40". Requests CP for change to lat. 38° 23' 14", long. 107° 40' 28".

Montrose—K16DG, Region 10 League for Economic Assistance, Box 849, Montrose, CO 81402 (KDAA-TV Ch. 5 Pueblo-Colorado Springs)—10-w, lat. 38° 19' 25", long. 107° 37' 40". Holds CP for change to lat. 38° 23' 14", long. 107° 40' 28".

***Montrose**—K19CE, Region 10 League for Economic Assistance, Box 849, Montrose, CO 81402 (KUSA-TV Ch. 9 Denver)—20-w, lat. 38° 23' 14", long. 107° 40' 28".

Montrose—K28AD, Pikes Peak Broadcasting Co., Box 1457, Colorado Springs, CO 80901-1457 (KJCT-TV Ch. 8 Grand Junction)—10-w, lat. 38° 31' 00", long. 107° 51' 08".

Montrose—K32CW, Region 10 League for Economic Assistance, Box 849, Montrose, CO 81402 (KWGN-TV Ch. 2 Denver; KYOU-TV Ch. 15 Ottumwa, IA)—1000-w, lat. 38° 18' 50", long. 108° 12' 09".

Montrose County—See K61BR, Ouray.

Montrose, Delta & Norwood—K50EZ, Montrose County, Box 1289, Montrose, CO 81402 (KKCO Ch. 11 Grand Junction)—1000-w, lat. 38° 18' 49", long. 108° 12' 09".

Morrisiana Mesa—See K04GQ, Grand Valley.

Morrisiana Mesa—See K07JM, Grand Valley.

Mosca—See K81BI, Buena Vista.

Mount Carmel—K08GY, Baca County, Box 116, 741 Main St., Springfield, CO 81073 (K0AA-TV Ch. 5 Pueblo-Colorado Springs)—10-w, lat. 37° 04' 20", long. 102° 22' 45".

Mount Carmel—K09WG, Baca County, 741 Main St., Springfield, CO 81073—10-w, lat. 37° 04' 20", long. 102° 22' 45". Holds CP for change to lat. 37° 04' 30", long. 102° 22' 45".

Mount Carmel & rural area—K10IM, Baca County, Box 116, 741 Main St., Springfield, CO 81073 (KRDO-TV Ch. 13 Colorado Springs-Pueblo)—10-w, lat. 37° 04' 20", long. 102° 22' 45".

Mount Carmel & rural area—K12IM, Baca County, Box 116, 741 Main St., Springfield, CO 81073 (KKTU Ch. 11 Colorado Springs-Pueblo)—10-w, lat. 37° 04' 20", long. 102° 22' 45".

Mount Crested Butte—See K04GS, Crested Butte.

Mount Crested Butte—See K10AK, Crested Butte.

Mount Crested Butte—See K13RY, Crested Butte.

Mount Crested Butte—See K41AH, Crested Butte.

Mount Crested Butte—See K43AH, Crested Butte.

Mount Massive Trout Club (S of Leadville)—K09LT, Mount Massive Lakes Inc., Box 27, Leadville, CO 80461 (KRDO-TV Ch. 13 Colorado Springs-Pueblo)—1-w, lat. 39° 09' 02", long. 106° 18' 05".

Mount Massive Trout Club & vicinity—K63ET, Pikes Peak Broadcasting Co., Box 1457, Colorado Springs, CO 80901-1457 (KRDO-TV Ch. 13 Colorado Springs-Pueblo)—20-w, lat. 39° 11' 46", long. 106° 19' 50".

Mountain Estates—See K55CJ, Cripple Creek.

Mountain Estates—See K57BY, Cripple Creek.

Mountain Estates—See K59BZ, Cripple Creek.

Naturita—See K02GC, Paradox.

Naturita—See K04FY, Nucla.

Naturita—See K56AI, Norwood.

New Castle—K07JF, W. Russell Withers Jr., Box 789, Grand Junction, CO 81502 (KREG-TV Ch. 3 Glenwood Springs)—10-w, lat. 39° 33' 40", long. 107° 31' 57".

***New Castle**—K36AF, Pikes Peak Broadcasting Co., Box 1457, Colorado Springs, CO 80901-1457 (KJCT-TV Ch. 8 Grand Junction)—100-w, lat. 39° 33' 40", long. 107° 31' 57". Note: Licensed as LPTV.

New Castle & Peach Valley—K09JT, Garfield County, Box 640, Glenwood Springs, CO 81601 (KCNC-TV Ch. 4 Denver)—5-w, lat. 39° 33' 40", long. 107° 31' 57".

Colorado—Translators

New Castle & Peach Valley—K11JZ, Garfield County, Box 640, Glenwood Springs, CO 81601 (KUSA-TV Ch. 9 Denver)—5-w, lat. 39° 33' 40", long. 107° 31' 57".

New Castle, Peach Valley & Canyon Creek—K03FS, Garfield County, Box 640, Glenwood Springs, CO 81601 (KRMA-TV Ch. 6 Denver)—10-w, lat. 39° 33' 40", long. 107° 31' 57".

New Castle, Peach Valley & Canyon Creek—K05GY, Channel 20 TV Co., 1645 W. Fullerton Ave., Chicago, IL 60614 (KWGN-TV Ch. 2 Denver)—10-w, lat. 39° 33' 40", long. 107° 31' 57".

New Castle, Rifle, Carbondale, Cattle Creek, Missouri Heights & Glenwood Springs—K13AO, W. Russell Withers Jr., Box 789, Grand Junction, CO 81502 (KREG-TV Ch. 3 Glenwood Springs)—10-w, lat. 39° 25' 39", long. 107° 22' 48".

No Name Creek—See K06LX, Glenwood.

North & South Pinewood—K03EO, Channel 20 TV Co., 11203 E. Peakview Ave., Englewood, CO 80111 (KTVD Ch. 20 Denver)—100-w, lat. 40° 00' 18", long. 105° 15' 21".

Norwood—See K02GC, Paradox.

Norwood—See K04FY, Nucla.

Norwood—K06GQ, W. Russell Withers Jr., Box 789, Grand Junction, CO 81502 (KREY-TV Ch. 10 Montrose)—10-w, lat. 38° 06' 00", long. 108° 13' 20".

Norwood—See K34DH, Redvale.

Norwood—See K50EZ, Montrose.

Norwood, Nucla & Naturita—K56AI, KOB-TV Inc., 4 Broadcast Plaza SW, Albuquerque, NM 87104 (KOB-TV Ch. 12 Farmington, NM)—100-w, lat. 37° 54' 39", long. 108° 26' 05".

Nucla—See K02GC, Paradox.

Nucla—See K56AI, Norwood.

Nucla, Naturita, Norwood & Paradox—K04FY, Montrose County, Box 1289, Montrose, CO 81402 (KUTV Ch. 2 Salt Lake City, UT)—10-w, lat. 38° 15' 10", long. 108° 39' 30". Requests CP for change to lat. 38° 15' 30", long. 108° 41' 15".

Nutria—See K66AV, Sunetha.

Dak Creek—K02DY, Yampa Valley TV Assn. Inc., County Courthouse, Steamboat Springs, CO 80477 (KUSA-TV Ch. 9 Denver)—1-w, lat. 40° 15' 20", long. 106° 56' 21".

Dak Creek—K69DL, Yampa Valley TV Assn. Inc., County Courthouse, Steamboat Springs, CO 80477 (KWGN-TV Ch. 2 Denver)—100-w, lat. 40° 17' 04", long. 106° 58' 07".

Oak Creek & Yampa—K06CH, Yampa Valley TV Assn. Inc., County Courthouse, Steamboat Springs, CO 80477 (KCNC-TV Ch. 4 Denver)—1-w, lat. 40° 15' 17", long. 106° 57' 20".

Oak Creek & Yampa—K09IF, Yampa Valley TV Assn. Inc., County Courthouse, Steamboat

Springs, CO 80477 (KMGH-TV Ch. 7 Denver)—1-w, lat. 40° 15' 17", long. 106° 57' 20".

Ohio City—See K08JZ, Pitkin.

Ohio City—See K10MA, Pitkin.

Ohio City—See K12AL, Pitkin.

Ohio City—See K15ED, Pitkin.

Otis—See K14AE, Akron.

Otis—See K20AE, Akron.

Otis—See K35FI, Akron.

Otis—See K41EV, Akron.

***Ouray**—K05JC, City of Ouray, 5th Ave. & 3rd St., Ouray, CO 81427 (KJCT-TV Ch. 8 Grand Junction)—100-w, lat. 38° 00' 57", long. 107° 39' 59".

Ouray—K07BV, City of Ouray, 5th Ave. & 3rd St., Ouray, CO 81427 (KREY-TV Ch. 10 Montrose)—1-w, lat. 38° 02' 30", long. 107° 40' 19".

Ouray—See K64BL, Ridgway.

Ouray & Ouray County—K09PJ, City of Ouray, 5th Ave. & 3rd St., Ouray, CO 81427 (KTSC Ch. 8 Pueblo-Colorado Springs)—10-w, lat. 38° 00' 57", long. 107° 39' 59".

Ouray County—See K09PJ, Ouray.

Ouray, Ridgway, Delta County & Montrose County—K61BR, City of Ouray, 5th Ave. & 3rd St., Ouray, CO 81427 (KRMA-TV Ch. 6 Denver)—100-w, lat. 38° 23' 12", long. 107° 40' 31".

Pagosa Springs—K02IL, New Mexico Broadcasting Co. Inc., Box 1294, Albuquerque, NM 87103 (KREZ-TV Ch. 6 Durango)—10-w, lat. 37° 15' 40", long. 107° 02' 45". Sale pends to Emmis Broadcasting Corp., BALTTV-20000517AAZ.

Pagosa Springs—K04NS, New Mexico Broadcasting Co., 13 Broadcast Plaza SW, Albuquerque, NM 87104 (KRQE Ch. 13 Albuquerque, NM)—lat. 37° 15' 40", long. 107° 02' 45". Sale pends to Emmis Broadcasting Corp., BALTTV-20000517AAZ.

Pagosa Springs—K08GM, Pagosa Springs TV Assn., Box 15, Pagosa Springs, CO 81147 (KOB-TV Ch. 4 Albuquerque, NM)—1-w, lat. 37° 15' 40", long. 107° 02' 45".

Pagosa Springs—K10GO, Pagosa Springs TV Assn., Box 15, Pagosa Springs, CO 81147 (KOAT-TV Ch. 7 Albuquerque, NM)—1-w, lat. 37° 15' 40", long. 107° 02' 45".

Pagosa Springs—K54DH, Pagosa Springs TV Assn., Box 15, Pagosa Springs, CO 81147—100-w, lat. 37° 11' 36", long. 107° 05' 31".

***Pagosa Springs**—K56DO, New Mexico Broadcasting Co., 13 Broadcast Plaza SW, Albuquerque, NM 87104 (KRQE Ch. 13 Albuquerque, NM)—20-w, lat. 37° 11' 36", long. 107° 05' 31". Sale pends to Emmis Broadcasting Corp., BALTT-20000517AAZ.

***Pagosa Springs**—K58CJ, Pagosa Springs TV Assn., Box 15, Pagosa Springs, CO 81147 (KOAT-TV Ch. 7 Albuquerque, NM)—200-w, lat. 37° 11' 36", long. 107° 05' 31".

Pagosa Springs—K62AP, Regents of U. of NM & Board of Education, of the City of Albuquerque, 1130 University Blvd. NE, Albuquerque, NM 87102 (KNME-TV Ch. 5 Albuquerque, NM)—20-w, lat. 37° 15' 40", long. 107° 02' 45".

Pagosa Springs & Upper Piedra (rural)—K09JV, Upper Piedra TV Assn., Box 130, Pagosa Springs, CO 81147 (KOB-TV Ch. 4 Albuquerque, NM)—1-w, lat. 37° 25' 20", long. 107° 09' 05".

Palisade—See K45FS, Grand Junction.

Palisade—See K47GO, Grand Junction.

Palisade—See K49FQ, Grand Junction.

Paonia—K06HZ, W. Russell Withers Jr., Box 789, Grand Junction, CO 81502 (KREY-TV Ch. 10 Montrose)—1-w, lat. 38° 52' 34", long. 107° 39' 29".

Paonia—See K07AW, Crawford.

Paonia—K11LU, W. Russell Withers Jr., Box 789, Grand Junction, CO 81502 (KOAA-TV Ch. 5 Pueblo-Colorado Springs)—10-w, lat. 38° 52' 34", long. 107° 39' 29".

Paonia & Hotchkiss—K09QA, W. Russell Withers Jr., Box 789, Grand Junction, CO 81502 (KUSA-TV Ch. 9 Denver)—10-w, lat. 38° 54' 39", long. 107° 36' 00".

Parachute—K45AF, Pikes Peak Broadcasting Co., Box 1457, Colorado Springs, CO 80901-1457 (KJCT-TV Ch. 8 Grand Junction)—20-w, lat. 39° 26' 34", long. 107° 57' 59".

Paradox—See K04FY, Nucla.

Paradox, Naturita, Norwood & Nucla—K02GC, W. Russell Withers Jr., Box 789, Grand Junction, CO 81502 (KREY-TV Ch. 10 Montrose)—10-w, lat. 38° 15' 10", long. 108° 39' 30".

Park County—See K58FY, Lake George.

Parlin & Doyleville—K39DC, Gunnison County Metropolitan Recreation District, Box 1382, Gunnison, CO 81230 (KWGN-TV Ch. 2 Denver)—20-w, lat. 38° 30' 22", long. 106° 40' 47".

***Parlin, Doyleville & Lower Quartz Creek**—K41DU, Gunnison County Metropolitan Recreation District, Box 1382, Gunnison, CO 81230 (KMGH-TV Ch. 7 Denver)—20-w, lat. 38° 30' 22", long. 106° 40' 47".

Parlin, Doyleville & Lower Quartz Creek—K61DC, Gunnison County Metropolitan Recreation District, Box 1382, Gunnison, CO 81230 (KOAA-TV Ch. 5 Pueblo-Colorado Springs)—15-w, lat. 38° 30' 22", long. 106° 40' 47".

Parlin, Doyleville & Lower Quartz Creek—K63CX, Gunnison County Metropolitan Recreation District, Box 1382, Gunnison, CO 81230 (KUSA-TV Ch. 9 Denver)—20-w, lat. 38° 30' 22", long. 106° 40' 47".

Parshall—See K11HV, Green Mountain Reservoir.

Peach Valley—See K03FS, New Castle.

Peach Valley—See K05GY, New Castle.

Peach Valley—See K09JT, New Castle.

Peach Valley—See K11JZ, New Castle.

Peetz—K26FM, Board of Logan County Commissioners, 315 Main St., Sterling, CO 80751 (KCNC-TV Ch. 4 Denver)—100-w, lat. 40° 53' 31", long. 103° 13' 45".

Peetz—K28FW, Board of Logan County Commissioners, 315 Main St., Sterling, CO 80751 (KDVR Ch. 31 Denver)—100-w, lat. 40° 53' 31", long. 103° 13' 45".

Peetz—K30FO, Board of Logan County Commissioners, 315 Main St., Sterling, CO 80751 (KTLA Ch. 5 Los Angeles, CA)—100-w, lat. 40° 53' 31", long. 103° 13' 45".

Peetz—K60FO, Board of Logan County Commissioners, 315 Main St., Sterling, CO 80751 (KTVD Ch. 20 Denver)—100-w, lat. 40° 53' 31", long. 103° 13' 45".

Peetz & Logan County—K15AB, Board of Logan County Commissioners, 315 Main St., Sterling, CO 80751 (KWGN-TV Ch. 2 Denver)—100-w, lat. 40° 52' 56", long. 103° 13' 40".

Peetz & Logan County—K17AB, Board of Logan County Commissioners, 315 Main St., Sterling, CO 80751 (KCNC-TV Ch. 4 Denver)—100-w, lat. 40° 52' 56", long. 103° 13' 40".

Peetz & Logan County—K19AB, Board of Logan County Commissioners, 315 Main St., Sterling, CO 80751 (KUSA-TV Ch. 9 Denver)—100-w, lat. 40° 52' 56", long. 103° 13' 40".

Peetz & Logan County—K20FS, Board of Logan County Commissioners, 315 Main St., Sterling, CO 80751 (KRMA-TV Ch. 6 Denver)—100-w, lat. 40° 52' 56", long. 103° 13' 40". Holds CP for change to lat. 40° 53' 31", long. 103° 13' 45".

Phippsburg & Steamboat Springs—K11FW, Routt County Communications, Box 773598, Steamboat Springs, CO 86477 (KCNC-TV Ch. 4 Denver; KRON-TV Ch. 4 San Francisco, CA)—10-w, lat. 40° 27' 16", long. 106° 44' 34".

Phippsburg & Yampa Valley rural area—K13ES, Yampa Valley TV Assn., Box 764, Steamboat Springs, CO (KMGH-TV Ch. 7 Denver)—10-w, lat. 40° 27' 16", long. 106° 44' 34".

Piceance Creek—K09WZ, Rio Blanco County TV Assn., 17497 Hwy. 64, Rangely, CO 81648 (KWGN-TV Ch. 2 Denver)—10-w, lat. 39° 52' 00", long. 108° 13' 55".

Piceance Creek—See K32AC, White River.

Piceance Creek—See K54AH, White River.

Piceance Creek—See K56EZ, White River.

Piceance Creek—See K58EF, White River.

Piceance Creek rural area—K07QB, Rio Blanco County TV Assn., Box 1047, Meeker, CO 81641 (KRMA-TV Ch. 6 Denver)—10-w, lat. 39° 52' 00", long. 108° 13' 55".

Piceance Creek rural area (central)—K61BD, Rio Blanco County TV Assn., Box 1047, Meeker, CO 81641 (KMGH-TV Ch. 7 Denver)—20-w, lat. 39° 52' 00", long. 108° 13' 55".

Piceance Creek rural area (central)—K64AV, Rio Blanco County TV Assn., Box 1047, Meeker, CO 81641 (KUSA-TV Ch. 9 Denver)—20-w, lat. 39° 52' 00", long. 108° 13' 55".

Piceance Creek rural area (central)—K67BK, Rio Blanco County TV Assn., Box 1047, Meeker, CO 81641 (KCNC-TV Ch. 4 Denver)—20-w, lat. 39° 52' 00", long. 108° 13' 55".

Pinewood Springs & Estes Park Estates (unincorporated areas)—K08IV, Channel 20 TV Co., 1645 W. Fullerton Ave., Chicago, IL 60614 (KCNC-TV Ch. 4 Denver)—1-w, lat. 40° 17' 06", long. 105° 21' 35".

***Pitkin**—K05JT, Gunnison County Metropolitan Recreation District, Box 1382, Gunnison, CO 81230 (KMGH-TV Ch. 7 Denver)—1-w, lat. 38° 33' 28", long. 106° 29' 32".

***Pitkin**—K19DS, Town of Pitkin, c/o William P. Bickley, Pitkin, CO 81241 (KMGH-TV Ch. 7 Denver)—20-w, lat. 38° 36' 16", long. 106° 31' 40".

***Pitkin**—K21EF, Town of Pitkin, c/o William P. Bickley, Pitkin, CO 81241 (KMGH-TV Ch. 7 Denver)—20-w, lat. 38° 36' 16", long. 106° 31' 40".

***Pitkin**—K23DX, Town of Pitkin, c/o William P. Bickley, Pitkin, CO 81241 (KMGH-TV Ch. 7 Denver)—20-w, lat. 38° 36' 16", long. 106° 31' 40".

***Pitkin**—K25FJ, Town of Pitkin, c/o William P. Bickley, Pitkin, CO 81241 (KTSC Ch. 8 Pueblo-Colorado Springs)—20-w, lat. 38° 36' 16", long. 106° 31' 40".

***Pitkin**—K31EP, Town of Pitkin, c/o William P. Bickley, Pitkin, CO 81241—20-w, lat. 38° 36' 16", long. 106° 31' 40".

***Pitkin**—K43EG, Town of Pitkin, c/o William P. Bickley, Pitkin, CO 81241 (KMGH-TV Ch. 7 Denver)—20-w, lat. 38° 36' 16", long. 106° 31' 40".

***Pitkin & Ohio City**—K08JZ, Gunnison County Metropolitan Recreation District, Box 1382, Gunnison, CO 81230 (KUSA-TV Ch. 9 Denver)—1-w, lat. 38° 33' 28", long. 106° 29' 32".

Pitkin & Ohio City—K10MA, Gunnison County Metropolitan Recreation District, Box 1382, Gunnison, CO 81230 (KWGN-TV Ch. 2 Denver)—1-w, lat. 38° 33' 28", long. 106° 29' 32".

Pitkin & Ohio City—K12AL, Gunnison County Metropolitan Recreation District, Box 1382, Gunnison, CO 81230 (KOAA-TV Ch. 5 Pueblo-

Colorado Springs)—1-w, lat. 38° 33' 28", long. 106° 29' 32".

***Pitkin & Ohio City**—K15ED, Gunnison County Metropolitan Recreation District, Box 1382, Gunnison, CO 81230 (KTSC Ch. 8 Pueblo-Colorado Springs)—20-w, lat. 38° 33' 28", long. 106° 29' 32".

Pitkin County—See K07RN, Woody Creek.

Pitkin County—See K09LU, Woody Creek.

Pitkin County—See K11LW, Woody Creek.

Pitkin County—See K13MT, Woody Creek.

Placerville—K03FX, W. Russell Withers Jr., Box 789, Grand Junction, CO 81502 (KREY-TV Ch. 10 Montrose)—10-w, lat. 38° 01' 05", long. 108° 04' 02".

***Pleasant Valley**—K47CR, Region 1 Translator Assn., 720 W. 4th, Julesburg, CO 80737 (KMGH-TV Ch. 7 Denver)—20-w, lat. 40° 30' 38", long. 102° 08' 02".

Pleasant Valley—K49CP, Region 1 Translator Assn., 720 W. 4th, Julesburg, CO 80737 (KWGN-TV Ch. 2 Denver)—21-w, lat. 40° 30' 38", long. 102° 08' 02".

Pleasant Valley—K51DE, Region 1 Translator Assn., 720 W. 4th, Julesburg, CO 80737 (KCNC-TV Ch. 4 Denver)—21-w, lat. 40° 30' 38", long. 102° 08' 02".

Pleasant Valley—K53DK, Region 1 Translator Assn., 720 W. 4th, Julesburg, CO 80737 (KRMA-TV Ch. 6 Denver)—20-w, lat. 40° 30' 38", long. 102° 08' 02".

Powder Wash—K10EF, Moffat County, County Courthouse, Craig, CO 81625 (KCNC-TV Ch. 4 Denver)—1-w, lat. 40° 56' 15", long. 108° 19' 06".

Powderhorn ski area development & Upper Plateau Creek—K69AO, Roaring Fork TV Assn. Inc., 506 E. Main St., Aspen, CO 81611 (KREX-TV Ch. 5 Grand Junction)—100-w, lat. 39° 05' 15", long. 108° 13' 40".

Powderhorn Valley—K07VY, Gunnison County Metropolitan Recreation District, Box 1382, Gunnison, CO 81230 (KREY-TV Ch. 10 Montrose)—100-w, lat. 38° 18' 30", long. 107° 09' 00".

Powderhorn Valley—K09WB, Gunnison County Metropolitan Recreation District, Box 1382, Gunnison, CO 81230—1-w, lat. 38° 17' 53", long. 107° 07' 55".

Powderhorn Valley—K12LX, Gunnison County Metropolitan Recreation District, Box 1382, Gunnison, CO 81230 (KUSA-TV Ch. 9 Denver)—1-w, lat. 38° 17' 53", long. 107° 07' 55".

***Powderhorn Valley**—K15EO, Gunnison County Metropolitan Recreation District, Box 1382, Gunnison, CO 81230—20-w, lat. 38° 17' 53", long. 107° 07' 55".

Radium & Sheephorn—K70DV, Eagle Valley TV Corp., Box 101, Eagle, CO 81631 (KCNC-TV Ch. 4 Denver)—20-w, lat. 40° 00' 05", long. 106° 26' 31".

THIS DATA IS AVAILABLE ON TAPE OR DISKETTE FOR USE ON YOUR OWN COMPUTER OR AS CUSTOMIZED REPORTS



Warren Communications News
Call the Data By Design Department at 800-771-9202

Radium & Sheephorn—K72DE, Eagle Valley TV Corp., Box 101, Eagle, CO 81631 (KUSA-TV Ch. 9 Denver)—10-w, lat. 40° 00' 05", long. 106° 26' 31".

Rangely—K06DX, Rio Blanco County TV Assn., Box 1047, Meeker, CO 81641 (KREX-TV Ch. 5 Grand Junction)—10-w, lat. 40° 09' 36", long. 108° 57' 12".

Rangely—See K08EK, Blue Mountain.

Rangely—See K10DY, Blue Mountain.

Rangely—See K12EE, Blue Mountain.

***Rangely**—K22DZ, Rio Blanco County TV Assn., 17497 Hwy. 64, Rangely, CO 81648 (KSL-TV Ch. 5 Salt Lake City, UT)—100-w, lat. 40° 05' 51", long. 108° 48' 36".

Rangely—K26DP, Rio Blanco County TV Assn., Box 1047, Meeker, CO 81641 (KRMA-TV Ch. 6 Denver)—100-w, lat. 40° 05' 51", long. 108° 48' 36".

Rangely—K28CG, Rio Blanco County TV Assn., Box 1047, Meeker, CO 81641 (KWGN-TV Ch. 2 Denver)—100-w, lat. 40° 05' 51", long. 108° 48' 36".

Rangely—K60FE, Rio Blanco County TV Assn., 17497 Hwy. 64, Rangely, CO 81648 (KDVR Ch. 31 Denver)—100-w, lat. 40° 05' 51", long. 108° 48' 36".

Rangely—See K62AB, Meeker.

Rangely—K66ER, Rio Blanco County TV Assn., 17497 Hwy. 64, Rangely, CO 81648 (KJCT-TV Ch. 8 Grand Junction)—100-w, lat. 40° 05' 51", long. 108° 48' 36".

Rangely, Dinosaur & Blue Mountain—K24DG, Rio Blanco County TV Assn., 17497 Hwy. 64, Rangely, CO 81648 (KCNC-TV Ch. 4 Denver)—100-w, lat. 40° 05' 51", long. 108° 48' 36".

Raymond—See K03EG, Riverside.

Raymond—See K08IN, Riverside.

Raymond—See K11MV, Riverside.

Raymond—See K13NN, Riverside.

Red Cliff—K06GT, Town of Red Cliff, 413 Eagle Rd., Red Cliff, CO 81649 (KMGH-TV Ch. 7 Denver)—1-w, lat. 39° 30' 36", long. 106° 22' 09".

Red Cliff—K08CJ, Town of Red Cliff, 413 Eagle Rd., Red Cliff, CO 81649 (KCNC-TV Ch. 4 Denver)—1-w, lat. 39° 30' 36", long. 106° 22' 09".

Red Cliff—K10HG, Town of Red Cliff, 413 Eagle Rd., Red Cliff, CO 81649 (KMGH-TV Ch. 7 Denver)—1-w, lat. 39° 30' 36", long. 106° 22' 09".

Red Cliff—K12CH, Town of Red Cliff, 413 Eagle Rd., Red Cliff, CO 81649 (KCNC-TV Ch. 4 Denver)—1-w, lat. 39° 30' 36", long. 106° 22' 09".

***Red Cliff**—K19CB, Resort Sports Network Inc., Box 7528, Portland, ME 04112 (KWGN-TV Ch. 2 Denver)—20-w, lat. 39° 30' 36", long. 106° 22' 09".

***Red Cliff**—K30BS, Resort Television USA LC, Box 7528, Portland, ME 04112 (KRMA-TV Ch. 6 Denver)—20-w, lat. 39° 30' 36", long. 106° 22' 09".

***Red Cliff**—K62CZ, Town of Red Cliff, Box 40, 413 Eagle Rd., Red Cliff, CO 81649 (KCNC-TV Ch. 4 Denver)—20-w, lat. 39° 30' 36", long. 106° 22' 09".

***Red Cliff**—K64DD, Town of Red Cliff, Box 40, 413 Eagle Rd., Red Cliff, CO 81649 (KUSA-TV Ch. 9 Denver)—20-w, lat. 39° 30' 36", long. 106° 22' 09".

***Red Cliff**—K66DA, Town of Red Cliff, Box 40, 413 Eagle Rd., Red Cliff, CO 81649 (KMGH-TV Ch. 7 Denver)—20-w, lat. 39° 30' 36", long. 106° 22' 09".

Red Feather Lakes area—K03EX, Mountain Lions of Red Feather Lakes, Box 167, Red Feather Lakes, CO 80545 (KMGH-TV Ch. 7 Denver)—10-w, lat. 40° 51' 58", long. 105° 39' 09".

Red Feather Lakes area—K08JJ, Mountain Lions of Red Feather Lakes, Box 167, Red Feather Lakes, CO 80545 (KCNC-TV Ch. 4 Denver)—10-w, lat. 40° 51' 58", long. 105° 39' 09".

Red Feather Lakes area—K110E, Mountain Lions of Red Feather Lakes, Box 167, Red Feather Lakes, CO 80545 (KWGN-TV Ch. 2 Denver)—10-w, lat. 40° 51' 58", long. 105° 39' 09".

Red Feather Lakes area—K130T, Mountain Lions of Red Feather Lakes, Box 167, Red Feather Lakes, CO 80545 (KUSA-TV Ch. 9 Denver)—10-w, lat. 40° 51' 58", long. 105° 39' 09".

Red Lands—See K39AF, Grand Junction.

Red Lands—See K41AE, Grand Junction.

Red Lands—See K43AB, Grand Junction.

Red Mesa—See K09DM, Cortez.

Redstone—K04HP, Roaring Fork TV Assn. Inc., 506 E. Main St., Aspen, CO 81611 (KUSA-TV

Colorado—Translators

- Ch. 9 Denver)—10-w, lat. 39° 14' 18", long. 107° 13' 28".
- Redstone & Crystal River rural area**—K02IO, Roaring Fork TV Assn. Inc., 506 E. Main St., Aspen, CO 81611 (KCNC-TV Ch. 4 Denver)—10-w, lat. 39° 14' 18", long. 107° 13' 28".
- Redstone & Upper Crystal River Valley**—K06CK, Pitkin County Translator Dept., 506 E. Main St., Aspen, CO 81611 (KREX-TV Ch. 5 Grand Junction)—10-w, lat. 39° 14' 18", long. 107° 13' 28".
- Redvale & Norwood**—K34DH, Montrose County, Box 1289, Montrose, CO 81402 (KREY-TV Ch. 10 Montrose)—100-w, lat. 38° 18' 53", long. 108° 11' 52".
- Rico**—K09KL, Rico Chamber of Commerce Inc., Box 66, Rico, CO 81332 (KREZ-TV Ch. 6 Durango)—1-w, lat. 37° 41' 34", long. 108° 03' 57".
- Ridgway**—K03AY, W. Russell Withers Jr., Box 789, Grand Junction, CO 81502 (KREY-TV Ch. 10 Montrose)—10-w, lat. 38° 11' 11", long. 107° 46' 30".
- Ridgway**—K13RH, City of Ouray, 5th Ave. & 3rd St., Ouray, CO 81427 (KJCT-TV Ch. 8 Grand Junction)—10-w, lat. 38° 11' 11", long. 107° 46' 30".
- Ridgway**—See K61BR, Ouray.
- Ridgway & Ouray**—K64BL, City of Ouray, 5th Ave. & 3rd St., Ouray, CO 81427 (KTSC Ch. 8 Pueblo-Colorado Springs)—100-w, lat. 38° 11' 11", long. 107° 46' 30".
- Rifle**—K02GG, W. Russell Withers Jr., Box 789, Grand Junction, CO 81502 (KREG-TV Ch. 3 Glenwood Springs)—100-w, lat. 39° 30' 33", long. 107° 44' 52".
- Rifle**—See K13AO, New Castle.
- Rifle**—K57CR, Pikes Peak Broadcasting Co., Box 1457, Colorado Springs, CO 80901-1457 (KJCT-TV Ch. 8 Grand Junction)—100-w, lat. 39° 32' 10", long. 107° 56' 56". Note: Licensed as LPTV.
- Riland**—See K07DB, Wolcott.
- Riland**—See K10DG, Wolcott.
- Riland**—See K13DE, Gypsum.
- Riland**—See K81BH, Gypsum.
- Rio Blanco Valley**—K36DM, Rio Blanco County TV Assn., 17497 Hwy. 64, Rangely, CO 81648 (KWGN-TV Ch. 2 Denver)—100-w, lat. 39° 42' 04", long. 107° 57' 05".
- Rio Blanco Valley (NW) & Upper Piceance Creek Basin**—K38AG, Rio Blanco County TV Assn., Box 1047, Meeker, CO 81641 (KRMA-TV Ch. 6 Denver)—100-w, lat. 39° 42' 04", long. 107° 57' 05".
- *Rio Blanco Valley (NW) & Upper Piceance Creek Basin**—K44AC, Rio Blanco County TV Assn., Box 1047, Meeker, CO 81641 (KCNC-TV Ch. 4 Denver)—100-w, lat. 39° 42' 04", long. 107° 57' 05".
- Riverside & Raymond**—K03EG, Riverside Television Assn., S. Star Rte., Lyons, CO 80540 (KMGH-TV Ch. 7 Denver)—1-w, lat. 40° 10' 40", long. 105° 25' 59".
- Riverside & Raymond**—K08IN, Riverside Television Assn., S. Star Rte., Lyons, CO 80540 (KCNC-TV Ch. 4 Denver)—1-w, lat. 40° 10' 40", long. 105° 25' 59".
- Riverside & Raymond**—K11MV, Riverside Television Assn., S. Star Rte., Lyons, CO 80540 (KWGN-TV Ch. 2 Denver)—1-w, lat. 40° 10' 40", long. 105° 25' 59".
- Riverside & Raymond**—K13NN, Riverside Television Assn., S. Star Rte., Lyons, CO 80540 (KUSA-TV Ch. 9 Denver)—1-w, lat. 40° 10' 40", long. 105° 25' 59".
- Roan Creek**—K02KL, Garfield County, Box 640, Glenwood Springs, CO 81601 (KWGN-TV Ch. 2 Denver)—1-w, lat. 39° 28' 15", long. 108° 21' 47".
- Roan Creek**—K04KF, Garfield County, Box 640, Glenwood Springs, CO 81601 (KRMA-TV Ch. 6 Denver)—10-w, lat. 39° 28' 15", long. 108° 21' 47".
- Roan Creek**—K13RC, Garfield County, Box 640, Glenwood Springs, CO 81601 (KJCT-TV Ch. 8 Grand Junction)—10-w, lat. 39° 28' 15", long. 108° 21' 47".
- Roan Creek rural area**—K07AN, Garfield County, Box 640, Glenwood Springs, CO 81601 (KREX-TV Ch. 5 Grand Junction)—1-w, lat. 39° 28' 11", long. 108° 22' 21".
- Roaring Fork River Valley**—See K56AD, Crystal.
- Roaring Fork River Valley**—See K58AA, Crystal.
- Roaring Fork River Valley**—See K60AH, Carbondale.
- Rocky Ford**—K39ED, Full Gospel Outreach Inc., No. 111, 5050 Edison Ave., Colorado Springs, CO 80915 (KTBN-TV Ch. 40 Santa Ana-Los Angeles, CA)—100-w, lat. 38° 03' 40", long. 103° 43' 40". Requests modification of CP for change to lat. 38° 03' 38", long. 103° 43' 53". BPTT-930401HJ.
- Rogers Mesa**—See K07AW, Crawford.
- Romeo**—See K55CL, Alamosa.
- Romeo, Alamosa, Antonito, La Jara & Manassa**—K31FK, San Luis Valley TV Inc., Box 144, La Jara, CO 81140 (KOB-TV Ch. 4 Albuquerque, NM)—100-w, lat. 37° 12' 25", long. 106° 01' 12".
- Romeo, Alamosa, Antonito, La Jara & Manassa**—K49FM, San Luis Valley TV Inc., Box 144, La Jara, CO 81140 (KASA-TV Ch. 2 Santa Fe-Albuquerque, NM)—100-w, lat. 37° 12' 25", long. 106° 01' 12".
- Romeo, Alamosa, Antonito, La Jara & Manassa**—K59BG, San Luis Valley TV Inc., Box 144, La Jara, CO 81140 (KNME-TV Ch. 5 Albuquerque, NM)—100-w, lat. 37° 12' 25", long. 106° 01' 12".
- Romeo, Alamosa, Antonito, La Jara & Manassa**—K65AS, San Luis Valley TV Inc., Box 144, La Jara, CO 81140 (KOAT-TV Ch. 7 Albuquerque, NM)—100-w, lat. 37° 12' 25", long. 106° 01' 12".
- Romeo, Alamosa, Antonito, La Jara & Manassa**—K67AK, San Luis Valley TV Inc., Box 144, La Jara, CO 81140 (KRQE Ch. 13 Albuquerque, NM)—100-w, lat. 37° 12' 25", long. 106° 01' 12".
- Romeo, La Jara, Manassa, Antonito & Alamosa**—K57CB, Benedek License Corp., 100 Park Ave., Rockford, IL 61101 (KKTU Ch. 11 Colorado Springs-Pueblo)—100-w, lat. 37° 12' 25", long. 106° 01' 12".
- Royal Gorge**—See K56BG, Eight Mile Ridge.
- Royal Gorge**—See K74DM, Eight Mile Ridge.
- Rulison**—K40CS, W. Russell Withers Jr., Box 789, Grand Junction, CO 81502 (KREG-TV Ch. 3 Glenwood Springs)—1-w, lat. 39° 32' 05", long. 107° 57' 25". Requests CP for change to 20-w. BPTT-880624IE.
- Rulison, East Rifle & South Rifle**—K26FK, Channel 20 TV Co., 1645 W. Fullerton Ave., Chicago, IL 60614 (KTVD Ch. 20 Denver)—100-w, lat. 39° 32' 05", long. 107° 57' 25". Holds CP for change to 84-w.
- Rulison, East Rifle & South Rifle**—K61BN, Rocky Mountain Public Broadcasting Network Inc., 1089 Bannock St., Denver, CO 80204 (KUSA-TV Ch. 9 Denver)—100-w, lat. 39° 32' 05", long. 107° 57' 25".
- Rulison, East Rifle & South Rifle**—K63BM, Garfield County, Box 640, Glenwood Springs, CO 81601 (KCNC-TV Ch. 4 Denver)—100-w, lat. 39° 32' 05", long. 107° 57' 25".
- Rulison, East Rifle & South Rifle**—K68BR, Garfield County, Box 640, Glenwood Springs, CO 81601 (KWGN-TV Ch. 2 Denver)—100-w, lat. 39° 32' 05", long. 107° 57' 25".
- Salida**—K09NR, Salida TV Translator Assn., Box 325, Salida, CO 80201 (KOOA-TV Ch. 5 Pueblo-Colorado Springs)—1-w, lat. 38° 30' 20", long. 106° 01' 15".
- *Salida**—K17DP, Sangre de Cristo Communications Inc., 2200 7th Ave., Pueblo, CO 81005 (KOOA-TV Ch. 5 Pueblo-Colorado Springs)—100-w, lat. 38° 26' 48", long. 106° 00' 38".
- Salida**—See K81BI, Buena Vista.
- Salida & Alamosa**—K44CI, Pikes Peak Broadcasting Co., Box 1457, Colorado Springs, CO 80901-1457 (KRDO-TV Ch. 13 Colorado Springs-Pueblo)—200-w, lat. 37° 26' 44", long. 106° 00' 35".
- Salida & Buena Vista**—K02JH, Chaffee County TV Translator Assn., Box 325, Salida, CO 81201 (KTSC Ch. 8 Pueblo-Colorado Springs)—1-w, lat. 38° 44' 37", long. 106° 11' 50".
- *Salida & Buena Vista**—K04JD, Chaffee County TV Translator Assn., Box 325, Salida, CO 81201 (KWGN-TV Ch. 2 Denver)—10-w, lat. 38° 44' 37", long. 106° 11' 50".
- Salida & Buena Vista**—K06HF, Chaffee County TV Translator Assn., Box 325, Salida, CO 81201 (KUSA-TV Ch. 9 Denver)—10-w, lat. 38° 44' 37", long. 106° 11' 50".
- Salida & Buena Vista**—K11KU, Chaffee County TV Translator Assn., Box 325, Salida, CO 81201 (KCNC-TV Ch. 4 Denver)—10-w, lat. 38° 44' 37", long. 106° 11' 50".
- Salida & Buena Vista**—K13LD, Chaffee County TV Translator Assn., Box 325, Salida, CO 81201 (KMGH-TV Ch. 7 Denver)—10-w, lat. 38° 44' 37", long. 106° 11' 50".
- Salida & Buena Vista**—K53AR, Rocky Mountain Public Broadcasting Network Inc., 1089 Bannock St., Denver, CO 80204 (KTSC Ch. 8 Pueblo-Colorado Springs)—100-w, lat. 38° 26' 48", long. 106° 00' 38". BLTT-890822IB.
- San Luis**—K02KI, Rocky Mountain Public Broadcasting Network Inc., 1089 Bannock St., Denver, CO 80204 (KTSC Ch. 8 Pueblo-Colorado Springs)—1-w, lat. 37° 12' 14", long. 105° 25' 37".
- San Luis & rural area**—K06BE, Costilla County Commission, Box 100, San Luis, CO 81152 (KOB-TV Ch. 4 Albuquerque, NM)—1-w, lat. 37° 12' 14", long. 105° 25' 37".
- San Luis & rural area**—K09EK, Costilla County Commission, Box 100, San Luis, CO 81152 (KRQE Ch. 13 Albuquerque, NM)—1-w, lat. 37° 12' 14", long. 105° 25' 37".
- San Luis & rural area**—K11GW, Costilla County Commission, Box 100, San Luis, CO 81152 (KOAT-TV Ch. 7 Albuquerque, NM)—1-w, lat. 37° 12' 14", long. 105° 25' 37".
- Sapinero**—K46DB, Gunnison County Metropolitan Recreation District, Box 1382, Gunnison, CO 81230 (KUSA-TV Ch. 9 Denver)—20-w, lat. 38° 26' 52", long. 107° 16' 20".
- Sapinero**—K48EF, Gunnison County Metropolitan Recreation District, Box 1382, Gunnison, CO 81230 (KOOA-TV Ch. 5 Pueblo-Colorado Springs)—20-w, lat. 38° 26' 52", long. 107° 16' 20".
- *Sapinero**—K57GT, Gunnison County Metropolitan Recreation District, Box 1382, Gunnison, CO 81230—20-w, lat. 38° 26' 52", long. 107° 16' 20".
- *Sargents**—K02NV, Gunnison County Metropolitan Recreation District, Box 1382, Gunnison, CO 81230 (KWGN-TV Ch. 2 Denver)—lat. 28° 23' 26", long. 106° 24' 39".
- Sargents**—K04OF, Gunnison County Metropolitan Recreation District, Box 1382, Gunnison, CO 81230 (KUSA-TV Ch. 9 Denver)—lat. 38° 23' 26", long. 106° 24' 39".
- Sargents**—K07VH, Gunnison County Metropolitan Recreation District, Box 1382, Gunnison, CO 81230 (KOOA-TV Ch. 5 Pueblo-Colorado Springs)—1-w, lat. 38° 23' 26", long. 106° 24' 39".
- Sargents**—K11TJ, Gunnison County Metropolitan Recreation District, Box 1382, Gunnison, CO 81230 (KMGH-TV Ch. 7 Denver)—1-w, lat. 38° 23' 26", long. 106° 24' 39".

Sargents—K53AY, Gunnison County Metropolitan Recreation District, Box 1382, Gunnison, CO 81230 (KOAA-TV Ch. 5 Pueblo-Colorado Springs)—10-w, lat. 38° 29' 56", long. 106° 19' 28".

Sargents—K57CS, Gunnison County Metropolitan Recreation District, Box 1382, Gunnison, CO 81230 (KUSA-TV Ch. 9 Denver)—20-w, lat. 38° 29' 56", long. 106° 19' 28".

Sargents—K59DV, Gunnison County Metropolitan Recreation District, Box 1382, Gunnison, CO 81230 (KREX-TV Ch. 5 Grand Junction)—20-w, lat. 38° 29' 56", long. 106° 19' 28".

Seibert—See K63AJ, Flagler.

Seibert—See K65AO, Flagler.

Seibert—See K67AQ, Flagler.

Seibert—See K69AX, Flagler.

Sheephorn—See K70DV, Radium.

Sheephorn—See K72DE, Radium.

Sheephorn area—See K02BV, Colorado River Valley.

Silt & Four Mile Creek—K47AC, Channel 20 TV Co., 1645 W. Fullerton Ave., Chicago, IL 60614 (KTVD Ch. 20 Denver)—100-w, lat. 39° 25' 45", long. 107° 23' 00".

Silt & Four Mile Creek—K49AH, Rocky Mountain Public Broadcasting Network Inc., 1089 Bannock St., Denver, CO 80204 (KRMA-TV Ch. 6 Denver)—100-w, lat. 39° 25' 45", long. 107° 23' 00".

Silt rural areas & Upper Four Mile Creek—K52AG, Pitkin County Translator, 506 E. Main St., Aspen, CO 81611 (KUSA-TV Ch. 9 Denver)—100-w, lat. 39° 25' 45", long. 107° 23' 00".

Silt rural areas & Upper Four Mile Creek—K54AG, Pitkin County Translator, 506 E. Main St., Aspen, CO 81611 (KCNC-TV Ch. 4 Denver)—100-w, lat. 39° 25' 45", long. 107° 23' 00".

Silverton—K09AP, Silverton TV Assn. Inc., Box 571, Silverton, CO 81433 (KREX-TV Ch. 5 Grand Junction)—1-w, lat. 37° 48' 41", long. 107° 38' 31".

Skyway—See K39AF, Grand Junction.

Skyway—See K41AE, Grand Junction.

Skyway—See K43AB, Grand Junction.

Snowmass at Aspen—K02HI, Roaring Fork TV Assn. Inc., 506 E. Main St., Aspen, CO 81611 (KREX-TV Ch. 5 Grand Junction)—10-w, lat. 39° 13' 11", long. 106° 54' 31".

Snowmass at Aspen—K04HH, Roaring Fork TV Assn. Inc., 506 E. Main St., Aspen, CO 81611 (KUSA-TV Ch. 9 Denver)—10-w, lat. 39° 13' 11", long. 106° 54' 31".

Snowmass at Aspen—K10IW, Roaring Fork TV Assn. Inc., 506 E. Main St., Aspen, CO

81611 (KCNC-TV Ch. 4 Denver)—10-w, lat. 39° 13' 11", long. 106° 54' 31".

Somerset—K02LJ, Mesa Television Inc., Box 789, Grand Junction, CO 81502 (KOAA-TV Ch. 5 Pueblo-Colorado Springs)—1-w, lat. 38° 55' 34", long. 107° 30' 06".

Somerset—K10KK, Mesa Television Inc., Box 789, Grand Junction, CO 81502 (KUSA-TV Ch. 9 Denver)—1-w, lat. 38° 55' 34", long. 107° 30' 06".

Somerset—K12MN, Mesa Television Inc., Box 789, Grand Junction, CO 81502 (KREX-TV Ch. 5 Grand Junction)—1-w, lat. 38° 55' 34", long. 107° 30' 06".

South Bertheson Ranch—See K11IF, Weiland Ranch.

South Fork—K18DE, South Fork TV Assn., Box 224, South Fork, CO 81154 (KTSC Ch. 8 Pueblo-Colorado Springs)—20-w, lat. 37° 41' 07", long. 106° 39' 19".

South Fork—See K41DJ, Del Norte.

South Fork & Masonic Park (rural)—K02EX, South Fork TV Assn., Box 224, South Fork, CO 81154 (KOAT-TV Ch. 7 Albuquerque, NM)—1-w, lat. 37° 41' 07", long. 106° 39' 19".

South Fork & rural area—K57BW, South Fork TV Assn., Box 224, South Fork, CO 81154 (KNME-TV Ch. 5 Albuquerque, NM)—20-w, lat. 37° 41' 07", long. 106° 39' 19".

South Glenwood Springs—See K60AH, Carbondale.

South Rifle—See K26FK, Rulison.

South Rifle—See K61BN, Rulison.

South Rifle—See K63BM, Rulison.

South Rifle—See K68BR, Rulison.

South Summer Home—See K04HG, Lake City.

South Yuma County (rural areas)—See K16EK, Idalia.

South Yuma County (rural areas)—See K18FO, Idalia.

South Yuma County (rural areas)—See K24EZ, Idalia.

South Yuma County (rural areas)—See K26FP, Idalia.

South Yuma County (rural areas)—See K28FX, Idalia.

Southwest Baca County—K07UN, Baca County, Box 116, 741 Main St., Springfield, CO 81073 (KTSC Ch. 8 Pueblo-Colorado Springs)—10-w, lat. 37° 10' 05", long. 103° 05' 55".

Southwest Baca County rural area—K03DZ, Baca County, Box 116, 741 Main St., Springfield, CO 81073 (KKTV Ch. 11 Colorado Springs-Pueblo)—10-w, lat. 37° 10' 05", long. 103° 05' 55".

Southwest Baca County rural area—K06HW, Baca County, Box 116, 741 Main St., Springfield, CO 81073 (KRDO-TV Ch. 13 Colorado Springs-Pueblo)—10-w, lat. 37° 10' 05", long. 103° 05' 55".

Southwest Baca County rural area—K09JS, Baca County, Box 116, 741 Main St., Springfield, CO 81073 (KOAA-TV Ch. 5 Pueblo-Colorado Springs)—10-w, lat. 37° 10' 05", long. 103° 05' 55".

Spring Creek—K03HA, Gunnison County Metropolitan Recreation District, Box 1382, Gunnison, CO 81230 (KUSA-TV Ch. 9 Denver)—1-w, lat. 38° 43' 33", long. 106° 46' 24".

Spring Creek—See K10HS, Division.

Spring Creek, Taylor River & summer home area—K13RX, Gunnison County Metropolitan Recreation District, Box 1382, Gunnison, CO 81230 (KREX-TV Ch. 5 Grand Junction)—1-w, lat. 38° 43' 33", long. 106° 46' 24".

Spring Creek, Taylor River & summer home area—K11QK, Gunnison County Metropolitan Recreation District, Box 1382, Gunnison, CO 81230 (KOAA-TV Ch. 5 Pueblo-Colorado Springs)—1-w, lat. 38° 43' 33", long. 106° 46' 24".

Springfield—K62CT, Baca County, Box 116, 741 Main St., Springfield, CO 81073 (KTSC Ch. 8 Pueblo-Colorado Springs)—100-w, lat. 37° 21' 44", long. 102° 38' 44".

Springfield—K64CT, Baca County, Box 116, 741 Main St., Springfield, CO 81073 (KOAA-TV Ch. 5 Pueblo-Colorado Springs)—100-w, lat. 37° 21' 44", long. 102° 38' 44".

Springfield—K66CW, Baca County, Box 116, 741 Main St., Springfield, CO 81073 (KKTV Ch. 11 Colorado Springs-Pueblo)—100-w, lat. 37° 21' 44", long. 102° 38' 44".

Springfield—K68CR, Baca County, Box 116, 741 Main St., Springfield, CO 81073 (KRDO-TV Ch. 13 Colorado Springs-Pueblo)—100-w, lat. 37° 21' 33", long. 102° 37' 20".

Stadtman & Mesa rural area—K60AC, Rio Blanco County TV Assn., 17497 Hwy. 64, Rangely, CO 81648 (KCNC-TV Ch. 4 Denver)—100-w, lat. 40° 09' 50", long. 108° 26' 36".

Staley & Goeder—K09PE, Rio Blanco County TV Assn., Box 1047, Meeker, CO 81641 (KREX-TV Ch. 5 Grand Junction)—1-w, lat. 40° 05' 24", long. 108° 43' 14".

Staley & Goeder—K11PI, Rio Blanco County TV Assn., Box 1047, Meeker, CO 81641 (KUTV Ch. 2 Salt Lake City, UT)—1-w, lat. 40° 02' 39", long. 108° 59' 32".

Steamboat Springs—K03CL, Yampa Valley TV Assn. Inc., County Courthouse, Steamboat Springs, CO 80477 (KUSA-TV Ch. 9 Denver)—1-w, lat. 40° 27' 47", long. 106° 51' 10".

Steamboat Springs—K06CF, Yampa Valley TV Assn. Inc., County Courthouse, Steamboat Springs, CO 80477 (KCNC-TV Ch. 4 Denver)—1-w, lat. 40° 27' 36", long. 106° 51' 10".

Steamboat Springs—K09GX, Yampa Valley TV Assn. Inc., County Courthouse, Steamboat Springs, CO 80477 (KMGH-TV Ch. 7 Denver)—1-w, lat. 40° 27' 36", long. 106° 51' 10".

Steamboat Springs—See K11FW, Phippsburg.

Steamboat Springs—K58AQ, Routt County Communications, Box 773598, Steamboat Springs, CO 80477 (KRMA-TV Ch. 6 Denver)—100-w, lat. 40° 27' 16", long. 106° 44' 34".

Steamboat Springs—K64AR, Routt County Communications, Box 773598, Steamboat Springs, CO 80477 (KWGN-TV Ch. 2 Denver)—100-w, lat. 40° 27' 16", long. 106° 44' 34".

Sterling—See K27AG, Fleming.

Sterling—See K29AC, Fleming.

Sterling—K48DQ, Board of Logan County Commissioners, 315 Main St., Sterling, CO 80751 (KTLA Ch. 5 Los Angeles, CA)—100-w, lat. 40° 35' 28", long. 103° 02' 23".

Sterling—K50EE, Board of Logan County Commissioners, 315 Main St., Sterling, CO 80751 (KCNC-TV Ch. 4 Denver)—100-w, lat. 40° 35' 28", long. 103° 02' 23".

Sterling—K52EW, Board of Logan County Commissioners, 315 Main St., Sterling, CO 80751 (KTVD Ch. 20 Denver)—100-w, lat. 40° 35' 28", long. 103° 02' 23".

Sterling, Fleming & rural Logan County—K44FL, Board of Logan County Commissioners, 315 Main St., Sterling, CO 80751 (KWGN-TV Ch. 2 Denver)—100-w, lat. 40° 35' 28", long. 103° 02' 23". Holds CP for change to 500-w. Sale pends to AGP Rocky Mountain Broadcasting Inc.

Sterling, Fleming & rural Logan County—K54GJ, Board of Logan County Commissioners, 315 Main St., Sterling, CO 80751 (KCNC-TV Ch. 4 Denver)—100-w, lat. 40° 35' 28", long. 103° 02' 23".

Sunetha—K68BI, Regents of U. of NM & Board of Education of the City of Albuquerque, 1130 University Blvd. NE, Albuquerque, NM 87102 (KNME-TV Ch. 5 Albuquerque, NM)—20-w, lat. 37° 11' 36", long. 107° 05' 31".

Sunetha & Nutria—K66AV, New Mexico Broadcasting Co. Inc., Box 1294, Albuquerque, NM 87103 (KREZ-TV Ch. 6 Durango)—20-w, lat. 37° 11' 36", long. 107° 05' 31". Sale pends to Emmis Broadcasting Corp.

Sutank & rural areas—K04KC, Garfield County, Box 640, Glenwood Springs, CO 81601 (KWGN-TV Ch. 2 Denver)—5-w, lat. 39° 23' 48", long. 107° 14' 00".

Sutank & rural areas—K12MH, Rocky Mountain Public Broadcasting Network Inc., 1089 Bannock St., Denver, CO 80204-9972. (KRMA-TV Ch. 6 Denver)—10-w, lat. 39° 23' 48", long. 107° 14' 00". Sale pends to Rocky Mountain Public Broadcasting Network Inc.

***Sweetwater Creek**—K36DB, Resort Television USA LLC, Box 7528, Portland, ME 04112 (KCNC-TV Ch. 4 Denver)—20-w, lat. 39° 47' 21", long. 106° 53' 15".

Colorado—Translators

Sweetwater Creek area—K03AP, Sweetwater TV Assn., No. 300, 109 8th St., Glenwood Springs, CO 81601 (KUSA-TV Ch. 9 Denver)—1-w, lat. 39° 47' 00", long. 107° 06' 12".

Sweetwater Creek area—K05EC, Sweetwater TV Assn., No. 300, 109 8th St., Glenwood Springs, CO 81601 (KCNC-TV Ch. 4 Denver)—1-w, lat. 39° 47' 00", long. 107° 06' 11".

Sweetwater Creek area—K13HO, Sweetwater TV Assn., No. 300, 109 8th St., Glenwood Springs, CO 81601—1-w, lat. 39° 47' 00", long. 107° 06' 12".

Tarryall Canyon—See K03FP, Lake George.

Tarryall Canyon—See K13EO, Lake George.

Taylor River—See K11QK, Spring Creek.

Taylor River—See K13RX, Spring Creek.

Taylor River resort area—See K10HS, Division.

Teller County—See K58FY, Lake George.

Texas Creek—See K03EP, Cotopaxi.

Texas Creek—See K57CY, Cotopaxi.

The Cliffs—See K47EC, Windcliff.

The Cliffs—See K55AU, Windcliff.

The Cliffs—See K69IF, Windcliff.

Thomasville—K05JA, Pitkin County Translator Dept., 506 E. Main St., Aspen, CO 81611 (KMGH-TV Ch. 7 Denver)—10-w, lat. 39° 21' 12", long. 106° 41' 00".

Toponas & rural area—K12KR, Yampa Valley TV Assn., County Courthouse, Steamboat Springs, CO 80477 (KCNC-TV Ch. 4 Denver)—10-w, lat. 40° 03' 40", long. 106° 51' 00".

Towaoc-Ute Mountain Ute Indian Reservation—K29EK, U. of Southern Colorado, 2200 Bonforte Blvd., Pueblo, CO 81001 (KTSC Ch. 8 Pueblo-Colorado Springs)—80-w, lat. 37° 13' 10", long. 108° 48' 26".

Trinidad, Valdez & Hoehne—K69CX, Rocky Mountain Public Broadcasting Network, Inc., 1089 Bannock St., Denver, CO 80204 (KTSC Ch. 8 Pueblo-Colorado Springs)—100-w, lat. 37° 05' 52", long. 104° 21' 05".

Troublesome—See K11HV, Green Mountain Reservoir.

Upper Crystal River Valley—See K06CK, Redstone.

Upper Divide Creek—K08HT, W. Russell Withers Jr., Box 789, Grand Junction, CO 81502 (KREG-TV Ch. 3 Glenwood Springs)—1-w, lat. 39° 36' 11", long. 107° 38' 49".

Upper Divide Creek—K10IQ, Garfield County, Box 640, Glenwood Springs, CO 81601 (KCNC-TV Ch. 4 Denver)—5-w, lat. 39° 36' 11", long. 107° 38' 49".

Upper Four Mile Creek—See K52AG, Silt.

Upper Four Mile Creek—See K54AG, Silt.

Upper Frying Pan River—See K03AJ, Lower Frying Pan River.

Upper Frying Pan River—K07KF, Fry-Ark TV Assn., 506 E. Main St., Aspen, CO 81611 (KREG-TV Ch. 3 Glenwood Springs)—1-w, lat. 39° 21' 12", long. 106° 41' 00".

Upper Frying Pan River—See K11LM, Lower Frying Pan River.

Upper Frying Pan River (near Thomasville)—K09LE, Roaring Fork TV Assn. Inc., 506 E. Main St., Aspen, CO 81611 (KUSA-TV Ch. 9 Denver)—1-w, lat. 39° 21' 12", long. 106° 41' 00".

Upper Piceance Creek Basin—See K38AG, Rio Blanco Valley.

Upper Piceance Creek Basin—See K44AC, Rio Blanco Valley.

Upper Piedra—See K09JV, Pagosa Springs.

Upper Piedra rural area—K02HX, Upper Piedra TV Assn., Box 130, Pagosa Springs, CO 81147 (KOAT-TV Ch. 7 Albuquerque, NM)—1-w, lat. 37° 25' 20", long. 107° 09' 05".

Upper Plateau Creek—See K69AO, Powderhorn.

Upper White River—See K13QU, Bufford.

Uravan—K03FQ, Withers Broadcasting Co. of Colorado, Box 1508, Mount Vernon, IL 62864 (KTVX Ch. 4 Salt Lake City, UT)—1-w, lat. 38° 23' 28", long. 108° 45' 33".

Uravan—K05GV, Withers Broadcasting Co. of Colorado, Box 1508, Mount Vernon, IL 62864 (KUTV Ch. 2 Salt Lake City, UT)—1-w, lat. 38° 23' 28", long. 108° 45' 33".

Uravan—K07QI, Withers Broadcasting Co. of Colorado, Box 1508, Mount Vernon, IL 62864 (KUOE Ch. 7 Salt Lake City, UT)—1-w, lat. 38° 23' 28", long. 108° 45' 33".

Uravan—K10GY, San Miguel Power Assn. Inc., 1050 Main St., Nucla, CO 81424 (KUTV Ch. 2 Salt Lake City, UT)—1-w, lat. 38° 23' 03", long. 108° 46' 00".

Uravan—K12MF, Withers Broadcasting Co. of Colorado, Box 1508, Mount Vernon, IL 62864 (KREY-TV Ch. 10 Montrose)—1-w, lat. 38° 23' 28", long. 108° 45' 33".

Valdez—K02CR, Valdez TV Club, Box 239, Rte. 1, Trinidad, CO 81082 (KRDO-TV Ch. 13 Colorado Springs-Pueblo)—1-w, lat. 37° 06' 57", long. 104° 42' 21".

Valdez—K07FA, Valdez TV Club, Box 239, Rte. 1, Trinidad, CO 81082 (KKTv Ch. 11 Colorado Springs-Pueblo)—1-w, lat. 37° 06' 57", long. 104° 42' 21".

Valdez—K09FA, Valdez TV Club, Box 239, Rte. 1, Trinidad, CO 81082 (KOAA-TV Ch. 5 Pueblo-Colorado Springs)—1-w, lat. 37° 06' 57", long. 104° 42' 21".

Valdez—See K69CX, Trinidad.

Vallecito & Bayfield—K08ET, Lake TV Assn., Rte. 1, Bayfield, CO (KREZ-TV Ch. 6 Durango)—10-w, lat. 37° 22' 00", long. 107° 31' 30".

Vallecito Reservoir area—K02ET, Lake TV Assn., Vallecito Lake, Rte. 1, Bayfield, CO 81122 (KOAT-TV Ch. 7 Albuquerque, NM)—1-w, lat. 37° 22' 00", long. 107° 31' 30".

Vallecito Reservoir area—K10AD, Lake TV Assn., Vallecito Lake, Rte. 1, Bayfield, CO 81122 (KOB-TV Ch. 4 Albuquerque, NM)—1-w, lat. 37° 22' 00", long. 107° 31' 30".

Victor—K04BY, Victor Volunteer Fire Dept., Victor Ave. & 5th St., Victor, CO 80860 (KUSA-TV Ch. 9 Denver)—1-w, lat. 38° 42' 50", long. 105° 08' 42".

Victor—K12GU, Victor Volunteer Fire Dept., Victor Ave. & 5th St., Victor, CO 80860 (KMGH-TV Ch. 7 Denver)—1-w, lat. 38° 42' 50", long. 105° 08' 42".

Wagon Wheel Gap rural area—K12E, Wagon Wheel Gap TV Assn., Creede, CO 81130 (KOAA-TV Ch. 5 Pueblo-Colorado Springs)—1-w, lat. 37° 45' 13", long. 106° 48' 06".

Walden—K08EY, Jackson County, 396 Laffer St., Walden, CO 80480 (KCNC-TV Ch. 4 Denver)—10-w, lat. 40° 39' 49", long. 106° 24' 42".

Walden—K10FB, Jackson County, 396 Laffer St., Walden, CO 80480 (KGWN-TV Ch. 5 Cheyenne, WY)—10-w, lat. 40° 39' 55", long. 106° 24' 34".

Walden—K12MK, Jackson County, 396 Laffer St., Walden, CO 80480 (KWGN-TV Ch. 2 Denver)—10-w, lat. 40° 39' 49", long. 106° 24' 42".

Walden—K608M, Jackson County, 396 Laffer St., Walden, CO 80480 (KRMA-TV Ch. 6 Denver)—100-w, lat. 40° 39' 49", long. 106° 24' 42".

Washington County—See K14AE, Akron.

Washington County—See K20AE, Akron.

Washington County—See K24AF, Anton.

Washington County—See K26AB, Anton.

Washington County—See K28AB, Anton.

Washington County—See K30AO, Anton.

Washington County—See K35FI, Akron.

Washington County—See K41EV, Akron.

***Waunita Hot Springs**—K490K, Gunnison County Metropolitan Recreation District, Box 1382, Gunnison, CO 81230 (KOVr Ch. 31 Denver)—20-w, lat. 38° 29' 56", long. 106° 19' 28".

Waunita Hot Springs—K510I, Gunnison County Metropolitan Recreation District, Box 1382, Gunnison, CO 81230 (KTSC Ch. 8 Pueblo-Colorado Springs)—20-w, lat. 38° 29' 56", long. 106° 19' 28".

Waunita Hot Springs—K55BI, Gunnison County Metropolitan Recreation District, Box

1382, Gunnison, CO 81230 (KWGN-TV Ch. 2 Denver)—100-w, lat. 38° 29' 56", long. 106° 19' 28".

Weber Canyon—K02OS, Southwest Colorado TV Translator Assn., Box 158, Cortez, CO 81321 (KCNC-TV Ch. 4 Denver)—1-w, lat. 37° 17' 51", long. 108° 18' 02". Note: Licensed as LPTV.

Weber Canyon—K04ON, Southwest Colorado TV Translator Assn., Box 158, Cortez, CO 81321 (KMGH-TV Ch. 7 Denver)—1-w, lat. 37° 17' 51", long. 108° 18' 02". Note: Licensed as LPTV.

Weber Canyon—K08MB, Southwest Colorado TV Translator Assn., Box 158, Cortez, CO 81321 (KUSA-TV Ch. 9 Denver)—1-w, lat. 37° 17' 51", long. 108° 18' 02". Note: Licensed as LPTV.

Weber Canyon—K1000, Southwest Colorado TV Translator Assn., Box 158, Cortez, CO 81321 (KRMA-TV Ch. 6 Denver)—1-w, lat. 37° 17' 51", long. 108° 18' 02". Note: Licensed as LPTV.

Weiland Ranch, Love Ranch (rural vicinity ESE), South Bertheson Ranch & rural vicinities W & S—K11IF, Rio Blanco County TV Assn., Box 1047, Meeker, CO 81641 (KSL-TV Ch. 5 Salt Lake City, UT)—1-w, lat. 39° 52' 00", long. 108° 13' 55".

Westcliffe—K07BW, Custer County, Box 545, Westcliffe, CO 81252 (KKTv Ch. 11 Colorado Springs-Pueblo)—1-w, lat. 38° 07' 39", long. 105° 22' 08".

Westcliffe—K09OY, Custer County, Box 545, Westcliffe, CO 81252 (KRDO-TV Ch. 13 Colorado Springs-Pueblo)—1-w, lat. 38° 07' 39", long. 105° 22' 08".

***Westcliffe**—K15EC, Sangre de Cristo Communications Inc., 2200 7th Ave., Pueblo, CO 81005 (KOAA-TV Ch. 5 Pueblo-Colorado Springs)—100-w, lat. 38° 07' 39", long. 105° 22' 08".

White River—See K50AE, Wilson Creek.

White River—See K62AB, Meeker.

White River area (E & W) & Piceance Creek area—K32AC, Rio Blanco County TV Assn., Box 1047, Meeker, CO 81641 (KRMA-TV Ch. 6 Denver)—100-w, lat. 40° 05' 51", long. 108° 48' 36".

White River area (E & W) & Piceance Creek area—K54AH, Rio Blanco County TV Assn., Box 1047, Meeker, CO 81641 (KMGH-TV Ch. 7 Denver)—100-w, lat. 40° 09' 50", long. 108° 26' 36".

White River area (E & W) & Piceance Creek area—K56EZ, Rio Blanco County TV Assn., Box 1047, Meeker, CO 81641 (KCNC-TV Ch. 4 Denver)—100-w, lat. 40° 09' 50", long. 108° 26' 36".

White River area (E & W) & Piceance Creek area—K58EF, Rio Blanco County TV Assn., Box 1047, Meeker, CO 81641 (KUSA-TV Ch. 9 Denver)—100-w, lat. 40° 09' 50", long. 108° 26' 36".

Williams Fork rural area—K12DQ, Moffat County, 221 W. Victory Way, Craig, CO 81625 (KCNC-TV Ch. 4 Denver)—10-w, lat. 40° 20' 52", long. 107° 32' 14".

Wilson Creek Oil Camp—K13IH, Rio Blanco County TV Assn., Box 1047, Meeker, CO 81641 (KSL-TV Ch. 5 Salt Lake City, UT)—1-w, lat. 40° 10' 04", long. 107° 55' 54".

Wilson Creek, Meeker, White River rural area—K50AE, Rio Blanco County TV Assn., 17497 Hwy. 64, Rangely, CO 81648 (KRMA-TV Ch. 6 Denver)—100-w, lat. 40° 10' 55", long. 107° 54' 01". Holds CP for change to lat. 39° 42' 04", long. 107° 57' 05".

Windcliff, The Cliffs & Estes Park (W)—K47EC, Syncom Media Group Inc., Suite 116, 3 Dunwoody Park, Dunwoody, GA 30338 (KCNC-TV Ch. 4 Denver)—10-w, lat. 40° 20' 15", long. 105° 34' 44".

Windcliff, The Cliffs & Estes Park (W)—K55AU, Syncom Media Group Inc., Suite 116, 3 Dunwoody Park, Dunwoody, GA 30338 (KMGH-TV Ch. 7 Denver)—10-w, lat. 40° 20' 15", long. 105° 34' 44".

Windcliff, The Cliffs & Estes Park (W)—K69IF, Syncom Media Group Inc., Suite 116, 3 Dunwoody Park, Dunwoody, GA 30338 (KWGN-TV Ch. 2 Denver)—10-w, lat. 40° 20' 15", long. 105° 34' 44". Holds CP for change to lat. 39° 47' 51", long. 105° 19' 50".

Wolcott, Eagle, Gypsum & Riland—K07DB, Eagle Valley TV Corp., Box 101, Eagle, CO 81631 (KUSA-TV Ch. 9 Denver)—10-w, lat. 39° 44' 01", long. 106° 48' 04".

Wolcott, Eagle, Gypsum & Riland—K100G, Eagle Valley TV Corp., Box 101, Eagle, CO 81631 (KCNC-TV Ch. 4 Denver)—10-w, lat. 39° 44' 01", long. 106° 48' 04".

Wolcott, Eagle, Gypsum & Riland—K13DE, Eagle Valley TV Corp., Box 101, Eagle, CO 81631 (KMGH-TV Ch. 7 Denver)—10-w, lat. 39° 44' 00", long. 106° 48' 00".

Woodland Park—K28GE, KCRM Partnership, 560 Wootan Rd., Colorado Springs, CO 80915—100-w, lat. 38° 59' 13", long. 105° 04' 08".

Woodland Park—K33EW, Full Gospel Outreach Inc., No. 111, 5050 Edison Ave., Colorado Springs, CO 80915—lat. 38° 59' 12", long. 105° 04' 05".

***Woody Creek**—K120D, Woody Creek TV Assn./Roaring Fork, 506 E. Main St., Aspen, CO 81611 (KRMA-TV Ch. 6 Denver)—10-w, lat. 38° 18' 30", long. 106° 57' 15".

Woody Creek & Pitkin County rural area—K07RN, Roaring Fork TV Assn. Inc., 506 E. Main St., Aspen, CO 81611 (KRMA-TV Ch. 6 Denver)—1-w, lat. 38° 18' 30", long. 106° 57' 15".

Woody Creek & Pitkin County rural area—K09LU, Woody Creek Recreation Assn., 506 E. Main St., Aspen, CO 86402 (KREX-TV Ch. 5 Grand Junction)—10-w, lat. 39° 18' 30", long. 106° 57' 15".

Woody Creek & Pitkin County rural area—K11LW, Woody Creek Recreation Assn., 506 E. Main St., Aspen, CO 86402 (KUSA-TV Ch. 9 Denver)—10-w, lat. 39° 18' 30", long. 106° 57' 15".

Woody Creek & Pitkin County rural area—K13MT, Woody Creek Recreation Assn., 506 E. Main St., Aspen, CO 86402 (KCNC-TV Ch. 4 Denver)—1-w, lat. 39° 18' 30", long. 106° 57' 15".

Wray—K04DM, TV Committee, Box 13, Wray, CO 80754 (KBSL-TV Ch. 10 Goodland, KS)—1-w, lat. 40° 04' 51", long. 102° 21' 29".

Wray—K12AM, TV Committee, Box 13, Wray, CO 80754 (KSNK Ch. 8 McCook-Oberlin, Kansas, NE)—1-w, lat. 40° 04' 51", long. 102° 21' 29".

Wray—K48GA, Region 1 Translator Assn., 320 E. 10th Ave., Yuma, CO 80759 (KCNC-TV Ch. 4 Denver)—100-w, lat. 40° 03' 15", long. 102° 13' 31".

Wray—K50FJ, Region 1 Translator Assn., 320 E. 10th Ave., Yuma, CO 80759 (KRMA-TV Ch. 6 Denver)—100-w, lat. 40° 03' 15", long. 102° 13' 31".

Wray—K52FZ, Region 1 Translator Assn., 320 E. 10th Ave., Yuma, CO 80759 (KUSA-TV Ch. 9 Denver)—100-w, lat. 40° 03' 15", long. 102° 13' 31".

Wray—K56BI, Region 1 Translator Assn., 720 W. 4th, Julesburg, CO 80737 (KTVS Ch. 3 Sterling)—100-w, lat. 40° 03' 15", long. 102° 13' 31".

Wray—K58BB, Region 1 Translator Assn., 720 W. 4th, Julesburg, CO 80737 (KWGN-TV Ch. 2 Denver)—100-w, lat. 40° 03' 15", long. 102° 13' 31".

Yampa—See K06CH, Oak Creek.

Yampa—See K09IF, Oak Creek.

Yampa Valley—K07GK, Moffat County, County Courthouse, Craig, CO 81625 (KUSA-TV Ch. 9 Denver)—10-w, lat. 40° 27' 16", long. 106° 44' 34".

Yampa Valley rural area—See K13ES, Phippsburg.

Yuma—K13EM, Town of Yuma, Box 265, Yuma, CO 80757 (KCNC-TV Ch. 4 Denver)—1-w, lat. 40° 08' 20", long. 102° 44' 30".

Yuma—K32AB, Region 1 Translator Assn., 720 W. 4th, Julesburg, CO 80737 (KWGN-TV Ch. 2 Denver)—100-w, lat. 40° 06' 59", long. 102° 38' 21".

Yuma—K34AC, Region 1 Translator Assn., 720 W. 4th, Julesburg, CO 80737 (KCNC-TV Ch. 4 Denver)—100-w, lat. 40° 06' 59", long. 102° 38' 21".

Yuma—K36AC, Region 1 Translator Assn., 720 W. 4th, Julesburg, CO 80737 (KRMA-TV Ch. 6 Denver)—100-w, lat. 40° 06' 59", long. 102° 38' 21".

Yuma—K38AD, Region 1 Translator Assn., 720 W. 4th, Julesburg, CO 80737 (KUSA-TV Ch. 9

Denver)—100-w, lat. 40° 06' 59", long. 102° 38' 21".

Yuma—K40CG, Region 1 Translator Assn., 720 W. 4th, Julesburg, CO 80737 (KMGH-TV Ch. 7 Denver)—100-w, lat. 40° 08' 35", long. 102° 48' 51".

Connecticut

Hartford—W47AD, WXTV License Partnership, 24 Meadowlands Pkwy., Secaucus, NJ 07094 (WXTV Ch. 41 New York-Paterson, New Jersey, NY)—1000-w, lat. 41° 42' 32", long. 72° 28' 30". Note: Licensed as LPTV.

Stamford—W38BC, Zenon Reynarowych, 8008 Margaret Place, Glendale, NY 11385 (WLNY Ch. 55 Riverhead, NY)—1000-w, lat. 41° 03' 54", long. 73° 32' 04". Note: Licensed as LPTV.

Waterbury—W12BH, Connecticut Public Broadcasting Corp., 24 Summit St., Hartford, CT 06106 (WEDH Ch. 24 Hartford; WEDW Ch. 49 Bridgeport)—1000-w, lat. 41° 33' 51", long. 73° 05' 09".

West Haven—W59AA, WVIT Inc., 1515 Broadway, New York, NY 10036 (WVIT Ch. 30 New Britain-Hartford)—1000-w, lat. 41° 17' 42", long. 72° 58' 24".

Delaware

Brookside—See W14BG, Newark.

Dover—W68CQ, Trinity Broadcasting Network Inc., 2442 Michelle Dr., Tustin, CA 92780 (KTBN-TV Ch. 40 Santa Ana-Los Angeles, CA)—1000-w, lat. 39° 11' 08", long. 75° 29' 28".

Newark & Brookside—W14BG, Priority Communications Ministries Inc., Box 372, c/o Faith City Family Church, Wilmington, DE 19899 (WGCB-TV Ch. 49 Red Lion-Lancaster, PA)—1000-w, lat. 39° 32' 04", long. 75° 42' 36". Note: Licensed as LPTV.

Wilmington—W40AZ, National Minority TV Inc., Box C-11351, Santa Ana, CA 92711 (KTBN-TV Ch. 40 Santa Ana-Los Angeles, CA)—637-w, lat. 39° 51' 03", long. 75° 29' 45".

District of Columbia

Washington—WMDO-LP Ch. 30, Los Cerezos Television Co., 5151 Wisconsin Ave. NW, Washington, DC 20016 (WVNT Ch. 53 Goldvein, VA)—1000-w, lat. 38° 53' 44", long. 77° 08' 04".

Washington—WSIT-LP Ch. 42, Paxson Communications LPTV Inc., 601 Clearwater Park Rd., West Palm Beach, FL 33401-6233 (WWPX Ch. 60 Martinsburg, WV)—830-w, lat. 38° 56' 09", long. 77° 04' 26". Note: Licensed as LPTV.

Florida

***Alachua/Gainesville**—W69AY, Associated Christian TV System Inc., 4520 Parkbreeze Court, Orlando, FL 32808 (WACX Ch. 55 Lees-

burg-Orlando)—1000-w, lat. 29° 42' 45", long. 82° 18' 08". Note: Licensed as LPTV.

Big Pine—W47AC, Board of County Commissioners-Monroe County, 500 Whitehead St., Key West, FL 33040 (WTVJ Ch. 4 Miami-Fort Lauderdale)—1000-w, lat. 24° 39' 02", long. 81° 18' 36".

Big Pine—W52BB, Board of County Commissioners-Monroe County, 500 Whitehead St., Key West, FL 33040 (WPBT Ch. 2 Miami-Fort Lauderdale)—1000-w, lat. 24° 39' 02", long. 81° 18' 36".

Big Pine—W55AM, Board of County Commissioners-Monroe County, 500 Whitehead St., Key West, FL 33040 (WCIX Ch. 6 Miami)—1000-w, lat. 24° 39' 02", long. 81° 18' 36".

Big Pine—W57AM, Board of County Commissioners-Monroe County, 500 Whitehead St., Key West, FL 33040 (WSVN Ch. 7 Miami-Fort Lauderdale)—1000-w, lat. 24° 39' 02", long. 81° 18' 36".

Big Pine—W60AK, Board of County Commissioners-Monroe County, 500 Whitehead St., Key West, FL 33040 (WPLG Ch. 10 Miami)—1000-w, lat. 24° 39' 02", long. 81° 18' 36".

Cocoa-Rockledge—W04CN, Press Broadcasting Co., Box 799, Press Plaza, Asbury Park, NJ 07712 (WKCF Ch. 18 Clermont)—10-w, lat. 28° 16' 42", long. 80° 42' 03".

Coral Springs—WHDT-LP, Ch. 44, Guenter Marksteiner, 2835 S.W. Brighton Way, Palm City, FL 34990 (WFOR-TV Ch. 4 Miami-Fort Lauderdale)—1000-w, lat. 26° 21' 48", long. 80° 07' 42". Note: Licensed as LPTV. Holds CP for change to lat. 25° 58' 15", long. 80° 12' 32". BMPPTL-891208TE.

Fellsmere—See W46DB, Melbourne.

Fort Lauderdale—W27AQ, Skinner Broadcasting Inc., 4117 Van Buren St., Hollywood, FL 33021 (WTVJ Ch. 6 Miami)—1000-w, lat. 26° 13' 48", long. 80° 05' 27". Note: Operating as LPTV.

Fort Myers—W24AA, CFF Properties Inc., 6350 West Freeway, Fort Worth, TX 76150 (WCLF Ch. 22 Clearwater)—1000-w, lat. 26° 38' 34", long. 82° 01' 35". Note: Licensed as LPTV.

Fort Myers—W70AM, Leeco TV Inc., 170 Oakley Ave., North Fort Myers, FL (WSVN Ch. 7 Miami-Fort Lauderdale)—100-w, lat. 26° 42' 25", long. 81° 50' 20".

Fort Myers—W73AI, Leeco TV Inc., 170 Oakley Ave., North Fort Myers, FL (WPLG Ch. 10 Miami)—100-w, lat. 26° 42' 25", long. 81° 50' 20".

Fort Meyers—WDPX-LP, Ch. 57, Paxson Communications LPTV Inc., 601 Clearwater Park Rd., West Palm Beach, FL 33401 (WWPX Ch. 66 Bradenton-Tampa)—1000-w, lat. 26° 30' 18", long. 81° 51' 14". Note: Licensed as LPTV.

***Fort Pierce**—W44AY, Barry Telecommunications Inc., 11300 N.E. 2nd Ave., Miami Shores, FL 33161 (WXEL-TV Ch. 42 West Palm Beach)—525-w, lat. 27° 32' 46", long. 80° 22' 08". Note: Licensed as LPTV.

Florida—Translators

Gainesville—See W69AY, Alachua.

Hallandale—W58BU, National Broadcasting Co., Room 1022, 30 Rockefeller Plaza, New York, NY 10112 (WTVJ Ch. 6 Miami)—2000-w, lat. 25° 59' 09", long. 80° 11' 37".

Immokalee & Lehigh Acres—W77AC, Leeco TV Inc., 1184 Oldbridge Rd., North Fort Myers, FL 33903 (WSVN Ch. 7 Miami-Fort Lauderdale)—100-w, lat. 26° 28' 45", long. 81° 25' 55".

Immokalee & Lehigh Acres—W79AM, Leeco TV Inc., 1184 Oldbridge Rd., North Fort Myers, FL 33903 (WPLG Ch. 10 Miami)—100-w, lat. 26° 28' 45", long. 81° 25' 55".

***Inglis/Yankeetown**—W49AI, Citrus County Assn. for Retarded Children, 1315 N. Van Nortwick Rd., Lecanto, FL 32661 (WOFL Ch. 35 Orlando)—1000-w, lat. 28° 52' 55", long. 82° 31' 30". Note: Licensed as LPTV.

Inverness—W61AK, Viacom International Inc., 1515 Broadway, New York, NY 10036 (WTOG Ch. 44 St. Petersburg-Tampa)—1000-w, lat. 28° 53' 20", long. 82° 22' 59".

Key West—W31AB, Board of County Commissioners—Monroe County, 500 Whitehead St., Key West, FL 33040 (WPBT Ch. 2 Miami-Fort Lauderdale)—100-w, lat. 24° 34' 58", long. 81° 46' 00".

Key West—W39AC, Board of County Commissioners—Monroe County, 500 Whitehead St., Key West, FL 33040 (WTVJ Ch. 4 Miami-Fort Lauderdale)—100-w, lat. 24° 34' 58", long. 81° 46' 00".

Key West—W44AC, Board of County Commissioners—Monroe County, 500 Whitehead St., Key West, FL 33040 (WCIX Ch. 6 Miami)—100-w, lat. 24° 34' 58", long. 81° 46' 00".

Key West—W49AE, Board of County Commissioners—Monroe County, 500 Whitehead St., Key West, FL 33040 (WSVN Ch. 7 Miami-Fort Lauderdale)—100-w, lat. 24° 34' 19", long. 81° 44' 55".

Key West—W66AN, Board of County Commissioners—Monroe County, 500 Whitehead St., Key West, FL 33040 (WPLG Ch. 10 Miami)—100-w, lat. 24° 34' 58", long. 81° 46' 00".

Lake City—W02BE, Charles Wells, Box 1089, Dothan, AL 36301 (WTVY Ch. 4 Dothan, AL)—lat. 30° 08' 59", long. 82° 39' 07". Note: Licensed as LPTV.

Lake City—W51AG, Budd Broadcasting Co. Inc., 4190 N.W. 93rd Ave., Gainesville, FL 32653 (WGFL Ch. 53 High Springs)—lat. 30° 17' 33", long. 82° 58' 15". Holds CP for change to lat. 30° 14' 40", long. 82° 40' 11".

Lakeland—W14AC, Sharp Communications Inc., 4520 Parkbreeze Court, Orlando, FL 32808 (WACX Ch. 55 Leesburg-Orlando)—lat. 28° 03' 02", long. 81° 47' 58".

***Lakeland**—W38BE, Family TV 48 Inc., 2620 Martin Ave., Lakeland, FL 33803 (WACX Ch. 55 Leesburg-Orlando)—1000-w, lat. 28° 04' 46", long. 82° 02' 27". Note: Licensed as LPTV.

Lehigh Acres—See W77AC, Immokalee.

Lehigh Acres—See W79AM, Immokalee.

Marathon—W24CA, Board of County Commissioners—Monroe County, 500 Whitehead St., Key West, FL 33040 (WPBT Ch. 2 Miami-Fort Lauderdale)—1000-w, lat. 24° 45' 35", long. 80° 57' 22".

***Marathon**—W38AA, Board of County Commissioners—Monroe County, 500 Whitehead St., Key West, FL 33040 (WTVJ Ch. 4 Miami-Fort Lauderdale)—1000-w, lat. 24° 45' 35", long. 80° 57' 22".

Marathon—W63AL, Board of County Commissioners—Monroe County, 500 Whitehead St., Key West, FL 33040 (WCIX Ch. 6 Miami)—1000-w, lat. 24° 45' 35", long. 80° 57' 22".

Marathon—W65AP, Board of County Commissioners—Monroe County, 500 Whitehead St., Key West, FL 33040 (WSVN Ch. 7 Miami-Fort Lauderdale)—1000-w, lat. 24° 45' 35", long. 80° 57' 22".

Marathon—W68AI, Board of County Commissioners—Monroe County, 500 Whitehead St., Key West, FL 33040 (WPLG Ch. 10 Miami)—1000-w, lat. 24° 45' 35", long. 80° 57' 22".

Matecumbe—W27AY, Board of County Commissioners—Monroe County, 500 Whitehead St., Key West, FL 33040 (WTVJ Ch. 4 Miami-Fort Lauderdale)—1000-w, lat. 24° 56' 12", long. 80° 37' 02".

Matecumbe—W32AB, Board of County Commissioners—Monroe County, 500 Whitehead St., Key West, FL 33040 (WPBT Ch. 2 Miami-Fort Lauderdale)—1000-w, lat. 24° 56' 12", long. 80° 37' 02".

Matecumbe—W40AA, Board of County Commissioners—Monroe County, 500 Whitehead St., Key West, FL 33040 (WCIX Ch. 6 Miami)—1000-w, lat. 24° 56' 12", long. 80° 37' 02".

Matecumbe—W43AD, Board of County Commissioners—Monroe County, 500 Whitehead St., Key West, FL 33040 (WSVN Ch. 7 Miami-Fort Lauderdale)—1000-w, lat. 24° 56' 12", long. 80° 37' 02".

Matecumbe—W59AJ, Board of County Commissioners—Monroe County, 500 Whitehead St., Key West, FL 33040 (WPLG Ch. 10 Miami)—1000-w, lat. 24° 56' 12", long. 80° 37' 02".

Melbourne & Palm Bay—W16AJ, WESH Television Inc., Suite 1250, 101 S. Hanley Rd., St. Louis, MO 63105 (WESH Ch. 2 Daytona Beach-Orlando)—1000-w, lat. 28° 02' 29", long. 80° 37' 12".

Melbourne-Fellsmere—W46DB, Net Media Services Inc., 485 Cardinal Oaks Court, Lake Mary, FL 32746 (WTCE Ch. 21 Fort Pierce)—1000-w, lat. 28° 08' 14", long. 80° 42' 11".

Miami—W55BV, WEYS Television Corp., 527 Southard St., Key West, FL 33040 (WEYS Ch. 22 Key West-Miami)—1000-w, lat. 25° 32' 24", long. 80° 28' 07".

***Ocala**—W29AB, Meredith Corp., 1716 Locust St., Des Moines, IA 50309 (WKMG-TV Ch. 6 Orlando)—1000-w, lat. 29° 06' 05", long. 82° 07' 02".

Ocala—W57AN, Diversified Communications, 35 Hildreth St., Bangor, ME 04401 (WCJB Ch. 20 Gainesville)—100-w, lat. 29° 12' 25", long. 82° 07' 55".

Okeechobee—W61AP, Trinity Broadcasting Network, 2442 Michelle Dr., Tustin, CA 92780 (KTBN-TV Ch. 40 Santa Ana-Los Angeles, CA)—100-w, lat. 27° 11' 53", long. 80° 50' 33".

Orlando—W31AU, CFF Properties Inc., 6350 West Freeway, Fort Worth, TX 76150 (WACX Ch. 55 Leesburg-Orlando)—880-w, lat. 28° 36' 23", long. 81° 27' 01". Note: Licensed as LPTV.

Orlando—WVEN-LP Ch. 16, Entravision Holdings LLC, Ste. 300, 5135 Adanson St., Orlando, FL 32804-1353—446-w, lat. 28° 35' 35", long. 81° 25' 12". Note: Licensed as LPTV.

Palm Bay—See W16AJ, Melbourne.

***Panama City**—W38BP, National Minority TV Assn., Box C-11951, Santa Ana, CA 92711 (KTBN-TV Ch. 40 Santa Ana-Los Angeles, CA)—1000-w, lat. 30° 33' 42", long. 85° 32' 02". Requests modification of CP for change from Ch. 38 to Ch. 22, lat. 30° 50' 51", long. 83° 52' 56". BPTT-920214MV.

Panama City—W68CM, Trinity Broadcasting Network Inc., 2442 Michelle Dr., Tustin, CA 92780—1000-w, lat. 30° 12' 12", long. 85° 36' 57".

Panama City & adjacent communities—W22AD, State Board of Regents of Florida, Florida State U., 2565 Pottsdamer St., Tallahassee, FL 32304 (WFSU-TV Ch. 11 Tallahassee)—1000-w, lat. 30° 10' 06", long. 85° 42' 06".

Pompano Beach—W21BD, WEYS Television Corp., 527 Southard St., Key West, FL 33040 (WEYS Ch. 22 Key West-Miami)—1000-w, lat. 26° 13' 47", long. 80° 05' 26".

Port Charlotte—W52CN, Trinity Broadcasting Network Inc., 2442 Michelle Dr., Tustin, CA 92780—1000-w, lat. 26° 58' 48", long. 82° 04' 03".

Port Richey—W46BQ, Henry Esteva, 201 2nd Ave., St. Petersburg, FL 33701 (WMOR-TV Ch. 32 Lakeland-Tampa; KTBN-TV Ch. 40 Santa Ana-Los Angeles, CA)—1000-w, lat. 28° 19' 27", long. 82° 41' 56".

Rock Harbor—W548B, Board of County Commissioners—Monroe County, 500 Whitehead St., Key West, FL 33040 (WPLG Ch. 10 Miami)—100-w, lat. 25° 10' 25", long. 80° 22' 22".

Rock Harbor—W56AZ, Board of County Commissioners—Monroe County, 500 Whitehead St., Key West, FL 33040—lat. 25° 14' 07", long. 80° 19' 35".

Rock Harbor—W61AI, Board of County Commissioners—Monroe County, 500 Whitehead St., Key West, FL 33040 (WTVJ Ch. 4 Miami-Fort Lauderdale)—100-w, lat. 25° 10' 24", long. 80° 22' 21".

Rock Harbor—W64AN, Board of County Commissioners—Monroe County, 500 Whitehead St., Key West, FL 33040 (WCIX Ch. 6 Miami)—100-w, lat. 25° 14' 07", long. 80° 19' 35".

Rock Harbor—W67AP, Board of County Commissioners—Monroe County, 500 Whitehead St., Key West, FL 33040 (WSVN Ch. 7 Miami-Fort Lauderdale)—100-w, lat. 25° 14' 07", long. 80° 19' 35".

Sebring—W17BO, Trinity Broadcasting Network Inc., 2442 Michelle Dr., Tustin, CA 92780 (KTBN-TV Ch. 40 Santa Ana-Los Angeles, CA)—1000-w, lat. 27° 24' 25", long. 81° 25' 56".

***Sebring**—W23BT, Viacom International Inc., c/o Viacom/DC, 1501 M St. NW, Suite 1100, Washington, DC 20005 (WTOG Ch. 44 Tampa)—1000-w, lat. 27° 27' 15", long. 81° 24' 22". BMPPT-940914JA.

Sebring—W27AE, Viacom International Inc., 1515 Broadway, New York, NY 10036 (WTOG Ch. 44 St. Petersburg-Tampa)—1000-w, lat. 27° 27' 13", long. 81° 24' 23".

***Sebring**—W60CE, Trinity Broadcasting Network Inc., 2442 Michele Dr., Tustin, CA 92780—1000-w, lat. 27° 24' 25", long. 81° 25' 56".

St. Petersburg—W63BS, Henry Esteva, 201 2nd Ave., St. Petersburg, FL 33701 (WTMV Ch. 32 Lakeland)—1000-w, lat. 27° 50' 44", long. 82° 46' 22". Note: Licensed as LPTV.

Sunrise—W19BJ, National Broadcasting Co., Room 1022, 30 Rockefeller Plaza, New York, NY 10112 (WTVJ Ch. 6 Miami)—760-w, lat. 26° 08' 36", long. 80° 19' 55". Requests modification of CP for change to lat. 26° 05' 18", long. 80° 24' 54". BPTT-891208BJ.

Tampa—W57BA, ZGS Television of Tampa Inc., Suite 400, 2700 W. Martin Luther King Blvd, Tampa, FL 33607 (KTBN-TV Ch. 40 Santa Ana-Los Angeles, CA)—1000-w, lat. 27° 56' 50", long. 82° 27' 35". Note: Licensed as LPTV.

Tampa—WVEA-LP Ch. 36, Entravision Communications Co., LLC, No. 204, 2942 W. Columbus Dr., Tampa, FL 33607—100-w, lat. 27° 56' 50", long. 82° 27' 35". Note: Operating as LPTV.

Venice—W56CN, Select Business Resources Inc. (WMOR-TV Ch. 32 Lakeland-Tampa).

Vero Beach—W50AW, WFLX LP, 1600 W. 2nd St., Cleveland, OH 44115-1454 (WFLX Ch. 29 West Palm Beach)—861-w, lat. 27° 32' 46", long. 80° 22' 08".

Vero Beach—W64AX, Scripps Howard Inc., 622 N. Flagler Dr., West Palm Beach, FL 33480 (WPTV Ch. 5 West Palm Beach)—100-w, lat. 27° 36' 36", long. 80° 27' 15".

West Palm Beach—W65DV, Jacksonville Educators Broadcasting Inc., 3601 N. 25th St., Fort Pierce, FL 34946 (WOPX Ch. 56 Melbourne)—840-w, lat. 26° 47' 58", long. 80° 04' 33".

White Springs—W70BB, White Springs Broadcasting Co. Inc., 5111 Ocean Blvd., Sarasota, FL 33578 (WJWB Ch. 17 Jacksonville)—2.5-w, lat. 30° 19' 06", long. 82° 43' 22".

Georgia

Athens—W42AO, Georgia Regional Community TV, Box 454, Athens, GA 30603 (WGGS-TV Ch. 16 Greenville, SC)—.

Augusta—W49CA, Dove Broadcasting Corp., 3409 Rutherford Rd., Taylors, SC 29687 (WQHB Ch. 63 Sumter, SC)—1000-w, lat. 33° 30' 53", long. 81° 56' 23". Note: Licensed as LPTV.

Carnesville—W52AA, Georgia Public Telecommunications Commission, 1540 Stewart Ave. SW, Atlanta, GA 30310 (WCES-TV Ch. 20 Wrens-Augusta)—1000-w, lat. 34° 21' 38", long. 83° 12' 51".

Carrollton—W49AD, Georgia Public Telecommunications Commission, 1540 Stewart Ave. SW, Atlanta, GA 30310 (WJSP-TV Ch. 28 Columbus-Warm Springs)—1000-w, lat. 33° 33' 50", long. 85° 01' 04".

Cedartown—W65AD, Georgia Public Telecommunications Commission, 1540 Stewart Ave. SW, Atlanta, GA 30310 (WCLP-TV Ch. 18 Chatsworth-Dalton)—100-w, lat. 34° 04' 09", long. 85° 14' 50".

Clayton & Mountain City—W06AE, Hearst-Argyle Properties Inc., Box TV 4, Greenville, SC 29602 (WYFF Ch. 4 Greenville-Spartanburg, SC & Asheville, NC)—1-w, lat. 34° 54' 24", long. 83° 24' 56". Sale pending to WYFF Hearst-Argyle Television Inc. BALTTV-990430IN).

Columbus—W48AB, Georgia Public Telecommunications Commission, 1540 Stewart Ave. SW, Atlanta, GA 30310 (WJSP-TV Ch. 28 Columbus-Warm Springs)—1000-w, lat. 32° 27' 24", long. 84° 53' 57".

Dade County—See W51AB, Flintstone.

Dalton—WDGA-LP, Ch. 47, North Georgia Television, 101 S. Spencer St., Dalton, GA 30721 (WDNN-LP Ch. 43 Calhoun)—1000-w, lat. 34° 44' 00", long. 85° 01' 03".

Draketown—W27AA, Georgia Public Telecommunications Commission, 1540 Stewart Ave. SW, Atlanta, GA 30310 (WCLP-TV Ch. 18 Chatsworth-Dalton)—1000-w, lat. 33° 49' 51", long. 85° 06' 50".

Elberton—W60AE, Georgia Public Telecommunications Commission, 1540 Stewart Ave. SW, Atlanta, GA 30310 (WCES-TV Ch. 20 Wrens-Augusta)—1000-w, lat. 34° 06' 34", long. 82° 53' 01".

Flintstone and rural areas of Dade & Walker Counties—W51AB, Georgia Public Telecommunications Commission, 1540 Stewart Ave. SW, Atlanta, GA 30310 (WCLP-TV Ch. 18 Chatsworth-Dalton)—100-w, lat. 34° 57' 07", long. 85° 22' 58".

Hartwell & Royston—W22AC, Georgia Public Telecommunications Commission, 1540 Stewart Ave. SW, Atlanta, GA 30310 (WCES-TV Ch. 20 Wrens-Augusta)—1000-w, lat. 34° 18' 45", long. 82° 56' 15".

Hiawassee—W50AB, Georgia Public Telecommunications Commission, 1540 Stewart Ave. SW, Atlanta, GA 30310 (WCLP-TV Ch. 18

Chatsworth-Dalton)—1000-w, lat. 34° 57' 15", long. 83° 43' 47".

Hiawassee & Macedonia Community, GA & Hayesville, NC—W07BB, Tri-County TV Booster Inc., Box 57, Hiawassee, GA 30546 (WSB-TV Ch. 2 Atlanta)—1-w, lat. 34° 57' 15", long. 83° 43' 48".

Hiawassee & Macedonia Community, GA & Hayesville, NC—W10AM, Tri-County TV Booster Inc., Box 57, Hiawassee, GA 30546 (WAGA-TV Ch. 5 Atlanta)—1-w, lat. 34° 57' 15", long. 83° 43' 48".

Hiawassee & Macedonia Community, GA & Hayesville, NC—W13AX, Tri-County TV Booster Inc., Box 57, Hiawassee, GA 30546 (WXIA-TV Ch. 11 Atlanta)—1-w, lat. 34° 57' 15", long. 83° 43' 48".

***Hinesville-Richmond Hill**—W41CH, Southern TV Corp., 9661 82nd Ave. N, Seminole, FL 33777 (WGSA Ch. 34 Baxley)—1000-w, lat. 31° 50' 30", long. 81° 47' 00". Holds CP for change to 8170-w, lat. 31° 49' 52", long. 81° 47' 21". BPTT-940412BS.

La Fayette—W35AA, Georgia Public Telecommunications Commission, 1540 Stewart Ave. SW, Atlanta, GA 30310 (WCLP-TV Ch. 18 Chatsworth-Dalton)—100-w, lat. 34° 41' 37", long. 85° 16' 14".

***Lafayette**—W41CG, North Georgia Television/NGTV, 101 S. Spencer St., Dalton, GA 30721-3122 (WDNN-LP Ch. 43 Calhoun)—100-w, lat. 34° 41' 06", long. 85° 11' 46".

***Luella**—W19BP, Trinity Broadcasting Network Inc., 2442 Michele Dr., Tustin, CA 92780 (KTBN-TV Ch. 40 Santa Ana-Los Angeles, CA)—100-w, lat. 33° 24' 55", long. 84° 09' 40".

Macedonia Community—See W07BB, Hiawassee.

Macedonia Community—See W10AM, Hiawassee.

Macedonia Community—See W13AX, Hiawassee.

Mountain City—See W06AE, Clayton.

Richmond Hill—See W39BV, Hinesville.

***Ringgold**—W63CP, North Georgia Television/NGTV, 101 S. Spencer St., Dalton, GA 30721—100-w, lat. 34° 55' 30", long. 85° 05' 50".

Royston—See W22AC, Hartwell.

Savannah—W3480, Upchurch Broadcasting Inc., Box 1080, Jekyll Rd., Baxley, GA 31513 (WGSA Ch. 34 Baxley)—1000-w, lat. 32° 02' 43", long. 81° 07' 23". Note: Licensed as LPTV.

Savannah—W55AW, Channel America LPTV Holdings Inc., Suite 804, 24 W. 57th St., New York, NY 10019—60-w, lat. 32° 03' 48", long. 81° 02' 56". Note: Licensed as LPTV.

Savannah—WGSA-LP, Ch. 50, Southern TV Corp., 117 Oglethorpe Pro Court, Savannah, GA 31406 (WGSA Ch. 34 Baxley)—10,000-w,

Some 23,705 key industry people can see your message when you advertise in the...
Television & Cable Factbook

lat. 32° 04' 21", long. 81° 04' 45". Note: Licensed as LPTV.

***Statesboro**—W25CQ, Southern TV Corp., 9661 82nd Ave. N, Seminole, FL 33777 (WGSA Ch. 34 Baxley)—940-w, lat. 32° 20' 04", long. 81° 41' 15".

***Summerville-Trion**—W21BV, North Georgia Television/NGTV, 101 S. Spencer St., Dalton, GA 30721-3122 (WDNN-LP Ch. 43 Calhoun)—100-w, lat. 34° 31' 28", long. 85° 18' 34".

Thomasville—W38CM, National Minority TV Inc., 22156 Tama Dr., Lake Forest, CA 92630 (KTBN-TV Ch. 40 Santa Ana-Los Angeles, CA)—1000-w, lat. 30° 23' 42", long. 83° 32' 02". Holds CP for change to lat. 30° 30' 51", long. 83° 52' 56". BPTT-JG0601WK.

Toccoa—W68AF, Georgia Public Telecommunications Commission, 1540 Stewart Ave. SW, Atlanta, GA 30310 (WCES-TV Ch. 20 Wrens-Augusta)—1000-w, lat. 34° 36' 32", long. 83° 21' 51".

Valdosta—W1380, WTLH License Corp., Suite 454, 5 Radnor Corporate Center, Radnor, PA 19087 (WFXL Ch. 31 Albany; WTLH Ch. 49 Bainbridge)—10-w, lat. 30° 51' 50", long. 83° 23' 39". Note: Licensed as LPTV. Requests CP for change to 2.4-w, lat. 30° 50' 29", long. 83° 18' 26".

Valdosta—W53HI, Pegasus Communications Corp., 5 Radnor Corp. Center, No. 454, 100 Matsonford Rd., Radnor, PA 19087 (WTLH Ch. 49 Bainbridge).

Valdosta—WBVJ-LP, WTLH Inc., Suite 501, 1203 Governor's Square Blvd., Tallahassee, FL 32301 (WTLH Ch. 49 Bainbridge)—lat. 30° 52' 21", long. 83° 20' 36".

Walker County—See W51AB, Flintstone.

Young Harris—W04BJ, Georgia Public Telecommunications Commission, 1540 Stewart Ave. SW, Atlanta, GA 30310 (WCLP-TV Ch. 18 Chatsworth-Dalton)—100-w, lat. 34° 55' 22", long. 83° 50' 26".

Young Harris—W07BE, Tri-County TV Booster Inc., Box 57, Hiawassee, GA 30546 (WXIA-TV Ch. 11 Atlanta)—1-w, lat. 34° 56' 18", long. 83° 55' 02".

Young Harris—W10AQ, Tri-County TV Booster Inc., Box 57, Hiawassee, GA 30546 (WAGA-TV Ch. 5 Atlanta)—1-w, lat. 34° 56' 18", long. 83° 55' 02".

Young Harris—W13AY, Tri-County TV Booster Inc., Box 57, Hiawassee, GA 30546 (WSB-TV Ch. 2 Atlanta)—1-w, lat. 34° 56' 18", long. 83° 55' 02".

Hawaii

Anahola—K63AZ, Hawaii Public Television Foundation, Box 11673, Honolulu, HI 96828

(KHET Ch. 11 Honolulu; KMEB-TV Ch. 10 Wailuku, Maui)—100-w, lat. 22° 08' 22", long. 159° 19' 14".

Hakalau—K67BA, Hawaii Public Television Foundation, Box 11673, Honolulu, HI 96828 (KHET Ch. 11 Honolulu; KMEB-TV Ch. 10 Wailuku, Maui)—100-w, lat. 19° 54' 55", long. 155° 11' 07".

Hanalei & Princeville—K68BE, Hawaii Public Television Foundation, Box 11673, Honolulu, HI 96828 (KHET Ch. 11 Honolulu; KMEB-TV Ch. 10 Wailuku, Maui)—23-w, lat. 22° 12' 42", long. 159° 28' 13".

Hilo—K04FE, Hawaii Public Television Foundation, Box 11673, Honolulu, HI 96828 (KHET Ch. 11 Honolulu; KMEB-TV Ch. 10 Wailuku, Maui)—100-w, lat. 19° 43' 56", long. 155° 01' 00".

Hilo—K45CT, KFVE Joint Venture, 530 W. O'Brien Dr., Agana, GU 96910 (KFVE Ch. 5 Honolulu)—1000-w, lat. 19° 35' 19", long. 155° 27' 10".

***Honolulu**—K42CO, Oceania Broadcasting Network Inc., Suite C-314, 970 N. Kalaheo Ave., Kailua, HI 96734 (KAAH Ch. 26 Honolulu)—1000-w, lat. 21° 19' 49", long. 157° 45' 25". Note: Licensed as LPTV.

Kailua—See K44DQ, Kaneohe.

Kailua Kona—K36CT, Le Sea Broadcasting Corp., Box 12, South Bend, IN 46624 (KWHH Ch. 14 Hilo)—1000-w, lat. 19° 44' 30", long. 155° 57' 22". Note: Licensed as LPTV.

Kailua Kona—K52DQ, Le Sea Broadcasting Corp., Box 12, South Bend, IN 46624 (KWHH Ch. 14 Hilo)—1000-w, lat. 19° 44' 30", long. 155° 57' 22". Note: Licensed as LPTV.

Kailua Kona—K63DZ, KFVE Joint Venture, 530 W. O'Brien Dr., Agana, GU 96910 (KFVE Ch. 5 Honolulu)—75-w, lat. 19° 42' 56", long. 155° 55' 00".

Kamuela—See K63DT, Waimea.

Kaneohe & Kailua—K44DQ, KFVE Joint Venture, 508 W. O'Brien Dr., Agana, GU 96910 (KFVE Ch. 5 Honolulu)—1000-w, lat. 21° 25' 31", long. 157° 45' 37". Holds CP for change to 100-w. BMPTT-930402WE.

Kaunakani—K63AI, Hawaii Public Television Foundation, Box 11673, Honolulu, HI 96828 (KHET Ch. 11 Honolulu; KMEB-TV Ch. 10 Wailuku, Maui)—20-w, lat. 21° 56' 27", long. 159° 32' 25".

Kilauea—K62AQ, Hawaii Public Television Foundation, Box 11673, Honolulu, HI 96828 (KHET Ch. 11 Honolulu; KMEB-TV Ch. 10 Wailuku, Maui)—100-w, lat. 22° 13' 30", long. 159° 23' 44".

Kilauea Military Camp—K56BD, Hawaii Public Television Foundation, Box 11673, Hono-

Hawaii—Translators

- lulu, HI 96828 (KHET Ch. 11 Honolulu; KMEB-TV Ch. 10 Wailuku, Maui)—10-w, lat. 19° 31' 25", long. 155° 18' 06".
- Lihue**—K518B, KITV Hearst-Argyle Television Inc., Suite 130, 1325 Airmotive Way, Reno, NV 89502 (KITV Ch. 4 Honolulu)—100-w, lat. 21° 58' 41", long. 159° 29' 55".
- Lihue**—K55DZ, Emmis Broadcasting Corp., Suite 1200, 950 N. Meridian St., Indianapolis, IN 46204 (KHON-TV Ch. 2 Honolulu)—100-w, lat. 21° 56' 41", long. 159° 29' 55".
- Lihue**—K65BV, Raycom Media Inc., 20th Floor, 201 Monroe St., Montgomery, AL 36104 (KHNL Ch. 13 Honolulu)—100-w, lat. 21° 58' 41", long. 159° 29' 55".
- Lihue**—K67AV, Hawaii Public Television Foundation, Box 11673, Honolulu, HI 96828 (KHET Ch. 11 Honolulu; KMEB-TV Ch. 10 Wailuku, Maui)—100-w, lat. 21° 58' 41", long. 159° 29' 55".
- Lihue**—K69BZ, Lee Enterprises Inc., 130 E. 2nd St., Davenport, IA 52801 (KGMB Ch. 9 Honolulu)—1000-w, lat. 21° 58' 41", long. 159° 29' 55". Sale pending to Emmis Broadcasting Corp. BALTT-20000517AAD.
- Naalehu & Pahala**—K638B, Hawaii Public Television Foundation, Box 11673, Honolulu, HI 96828 (KHET Ch. 11 Honolulu; KMEB-TV Ch. 10 Wailuku, Maui)—10-w, lat. 19° 02' 40", long. 155° 35' 00".
- Pahala**—See K638B, Naalehu.
- Princeville**—See K68BE, Hanalei.
- South Point**—K69CF, Hawaii Public Television Foundation, Box 11673, Honolulu, HI 96828 (KHET Ch. 11 Honolulu; KMEB-TV Ch. 10 Wailuku, Maui)—100-w, lat. 19° 00' 19", long. 155° 40' 39".
- Waianae Coast Oahu**—K58AN, City & County of Honolulu, 650 S. King St., Honolulu, HI 96813 (KITV Ch. 4 Honolulu)—100-w, lat. 21° 23' 22", long. 158° 06' 30".
- Waianae Coast Oahu**—K60AW, City & County of Honolulu, 650 S. King St., Honolulu, HI 96813 (KHET Ch. 11 Honolulu)—100-w, lat. 21° 23' 22", long. 158° 06' 30".
- Waianae Coast Oahu**—K66AU, City & County of Honolulu, 650 S. King St., Honolulu, HI 96813 (KHNL Ch. 13 Honolulu)—100-w, lat. 21° 23' 22", long. 158° 06' 30".
- Waianae Coast Oahu**—K68AY, City & County of Honolulu, 650 S. King St., Honolulu, HI 96813 (KGMB Ch. 9 Honolulu)—100-w, lat. 21° 23' 22", long. 158° 06' 30".
- Wailuku**—K27DW, KFVE Joint Venture, 530 W. O'Brien Dr., Agana, GU 96910 (KFVE Ch. 5 Honolulu)—1000-w, lat. 20° 42' 33", long. 156° 15' 52".
- Waimea**—K57BI, Lee Enterprises Inc., 130 E. 2nd St., Davenport, IA 52801 (KGMB Ch. 9 Honolulu)—20-w, lat. 21° 56' 27", long. 159° 32' 25". Sale pending to Emmis Broadcasting Corp., BALTT-20000517ADC.
- Waimea (Kamuela)**—K63DT, Hawaii Public Television Foundation, Box 11673, Honolulu, HI 96828 (KHET Ch. 11 Honolulu; KMEB-TV Ch. 10 Wailuku, Maui)—100-w, lat. 19° 53' 09", long. 155° 39' 28".
- Waipake**—K66AY, Hawaii Public Television Foundation, Box 11673, Honolulu, HI 96828 (KHET Ch. 11 Honolulu; KMEB-TV Ch. 10 Wailuku, Maui)—10-w, lat. 22° 11' 19", long. 159° 19' 60".

Idaho

Ahsahka—K11DK, Riverside TV Inc., Box 1014, Orofino, ID 83544 (KHQ-TV Ch. 6 Spokane, WA)—1-w, lat. 46° 31' 28", long. 116° 22' 32".

Ahsahka—K13EG, Riverside TV Inc., Box 1014, Orofino, ID 83544 (KREM-TV Ch. 2 Spokane, WA)—1-w, lat. 46° 31' 28", long. 116° 22' 32".

Ahsahka & Riverside—K08DU, Riverside TV Inc., Box 1014, Orofino, ID 83544 (KXLY-TV Ch. 4 Spokane, WA)—1-w, lat. 46° 31' 28", long. 116° 22' 32".

Albion—See K14IC, Burley.

Albion—See K59CC, Burley.

Albion—See K61AP, Burley.

Albion, Elba, Idaho rural area & Malta—K09IR, Catamount-Idaho License LLC, 5 Studio Lane S, Norwalk, CT 06850 (KMVT Ch. 11 Twin Falls)—1-w, lat. 42° 21' 44", long. 113° 27' 13".

Arco—K13VK, Oregon Trail Broadcasting Co., 1500 Foremaster Lane, Las Vegas, NV 89101 (KPVI Ch. 6 Pocatello-Blackfoot-Idaho Falls)—10-w, lat. 43° 37' 17", long. 113° 17' 25". Note: Licensed as LPTV.

Ashton—K05HQ, Oregon Trail Broadcasting Co., 1500 Foremaster Lane, Las Vegas, NV 89101 (KPVI Ch. 6 Pocatello-Blackfoot-Idaho Falls)—10-w, lat. 44° 03' 20", long. 111° 00' 09".

Ashton—K09VD, Oregon Trail Broadcasting Co., 1500 Foremaster Lane, Las Vegas, NV 89101 (KPVI Ch. 6 Pocatello-Blackfoot-Idaho Falls)—10-w, lat. 44° 03' 59", long. 111° 27' 31". Note: Licensed as LPTV.

Baker—See K05BE, Lemhi.

Baker—See K09SD, Lemhi.

Baker—See K55AI, Tendoy.

Bancroft—See K07BK, Grace.

Bancroft—See K09ID, Soda Springs.

Bancroft—See K11BC, Grace.

Bancroft—See K12LK, Soda Springs.

Bancroft—See K13AY, Grace.

Bear Lake County—See K09PL, Dingle.

Bear Lake County—See K11PP, Dingle.

Bear Lake County—See K13QY, Dingle.

Blackfoot—K13VI, Oregon Trail Broadcasting Co., 1500 Foremaster Lane, Las Vegas, NV 89101 (KPVI Ch. 6 Pocatello-Blackfoot-Idaho Falls)—lat. 43° 11' 54", long. 112° 21' 22". Note: Licensed as LPTV.

Blackrock—See K11AG, Inkom.

Blackrock—See K13AH, Inkom.

Blackrock & Inkom—K07NO, Inkom TV Assn., Box 13, Inkom, ID 83245 (KPVI Ch. 6 Pocatello-Blackfoot-Idaho Falls)—10-w, lat. 42° 46' 38", long. 112° 10' 00".

Boise & Collister—K13ST, A. H. Belo Corp., 75 Fountain St., Providence, RI 02902 (KTVB Ch. 7 Boise)—1-w, lat. 43° 36' 57", long. 116° 12' 09".

Bonnors Ferry—K56AB, Boundary County TV Translator District, c/o Bob Bradford, Box 66285, Seattle, WA 98166 (KSPS-TV Ch. 7 Spokane, WA)—100-w, lat. 48° 36' 37", long. 116° 15' 24".

Bonnors Ferry—K59BW, Regents of U. of Idaho, Radio-TV Center, U. of Idaho, Moscow, ID 83843 (KUID-TV Ch. 12 Moscow)—100-w, lat. 48° 36' 37", long. 116° 15' 24".

Bonnors Ferry & Naples—K09HK, Boundary County TV Translator District, Box 894, Bonnors Ferry, ID 83805 (KREM-TV Ch. 2 Spokane, WA)—10-w, lat. 48° 36' 37", long. 116° 15' 24".

Bonnors Ferry & Naples—K11HM, Boundary County TV Translator District, Box 894, Bonnors Ferry, ID 83805 (KXLY-TV Ch. 4 Spokane, WA)—10-w, lat. 48° 36' 37", long. 116° 15' 24".

Bonnors Ferry & Naples—K13HQ, Boundary County TV Translator District, Box 66285, Seattle, WA 98166 (KHQ-TV Ch. 6 Spokane, WA)—10-w, lat. 48° 36' 37", long. 116° 15' 24".

***Bonnors Ferry & Naples**—K67DI, Boundary County TV Translator District, c/o Bob Bradford, Box 66285, Seattle, WA 98166 (KAYU-TV Ch. 28 Spokane, WA)—100-w, lat. 48° 36' 37", long. 116° 15' 24".

Brownlee Creek—See K11PD, Brownlee Power Plant.

Brownlee Power Plant & Brownlee Creek farming area, ID & Halfway, OR—K11PD, Idaho Power Co., Box 70, Boise, ID 83707 (KBCT-TV Ch. 2 Boise)—5-w, lat. 44° 47' 51", long. 116° 53' 06".

Brownlee Power Plant, ID & Halfway, OR—K13QL, Idaho Power Co., Box 70, Boise, ID 83707 (KTVB Ch. 7 Boise)—5-w, lat. 44° 47' 51", long. 116° 53' 06".

Brownlee, ID & Halfway, OR—K09OP, Idaho Power Co., Box 70, Boise, ID 83707 (KVI Ch. 6 Nampa-Boise-Caldwell)—5-w, lat. 44° 47' 51", long. 116° 53' 06".

Burley—K07UL, Falls Broadcasting Co., 1500 Foremaster Lane, Las Vegas, NV 89101 (KXTF Ch. 35 Twin Falls)—lat. 42° 32' 38", long. 113° 48' 00". Note: Licensed as LPTV.

Burley—K65AZ, Fisher Broadcasting Inc., 100 4th Ave. N, Seattle, WA 98109 (KIDK Ch. 3 Idaho Falls-Pocatello-Blackfoot)—100-w, lat. 42° 26' 08", long. 113° 37' 24".

Burley & Rupert area—K638X, Falls Broadcasting Co., 1500 Foremaster Lane, Las Vegas, NV 89101 (KPVI Ch. 6 Pocatello-Blackfoot-Idaho Falls)—1000-w, lat. 42° 26' 08", long. 113° 37' 24".

Burley, Albion & Rupert—K61AP, The Post Co., Box 1800, 333 Northgate Mile, Idaho Falls, ID 83403 (KIFI-TV Ch. 8 Idaho Falls-Pocatello-Blackfoot)—100-w, lat. 42° 26' 08", long. 113° 37' 24".

Burley, Albion, Heyburn, Oakley, Paul & Rupert—K14IC, State Board of Education, c/o KISU-TV, Box 8111, Pocatello, ID 83209 (KISU-TV Ch. 10 Pocatello)—100-w, lat. 42° 26' 08", long. 113° 37' 24".

Burley, Rupert & Albion—K59CC, Catamount-Idaho License LLC, 5 Studio Lane S, Norwalk, CT 06850 (KMVT Ch. 11 Twin Falls)—100-w, lat. 42° 26' 08", long. 113° 37' 24".

Cambridge—K55GM, Fisher Broadcasting Inc., 100 4th Ave. N, Seattle, WA 98109 (KBCT-TV Ch. 2 Boise)—20-w, lat. 44° 31' 59", long. 116° 39' 22".

Cambridge & Midvale—K05DC, KTVB-TV Inc., 400 S. Record St., Dallas, TX 75202 (KTVB Ch. 7 Boise)—1-w, lat. 44° 31' 59", long. 116° 39' 22".

Cambridge & Midvale—K11PB, State Board of Education, Boise State U., 1910 University Blvd., Boise, ID 83725 (KAID Ch. 4 Boise)—1-w, lat. 44° 31' 59", long. 116° 39' 22".

Cascade—K09LO, State Board of Education, Boise State U., 1910 University Blvd., Boise, ID 83725 (KAID Ch. 4 Boise)—1-w, lat. 44° 31' 25", long. 116° 02' 50".

Cascade—K11GR, Fisher Broadcasting Inc., 100 4th Ave. N, Seattle, WA 98109 (KBCT-TV Ch. 2 Boise)—1-w, lat. 44° 31' 25", long. 116° 02' 50".

Cascade—K13GO, KTVB-TV Inc., 400 S. Record St., Dallas, TX 75202 (KTVB Ch. 7 Boise)—1-w, lat. 44° 31' 25", long. 116° 02' 50".

***Challis**—K02PC, Challis Community TV Club, Box 1766, HC 63, Challis, ID 83226 (KTRV Ch. 12 Nampa-Boise-Caldwell)—10-w, lat. 44° 28' 12", long. 114° 23' 09".

Challis—K04OH, Oregon Trail Broadcasting Co., 1500 Foremaster Lane, Las Vegas, NV 89101 (KPVI Ch. 6 Pocatello-Blackfoot-Idaho Falls)—10-w, lat. 44° 14' 02", long. 113° 57' 23". Note: Licensed as LPTV.

Challis—K05CJ, The Post Co., Box 1800, 333 Northgate Mile, Idaho Falls, ID 83403 (KIFI-TV Ch. 8 Idaho Falls-Pocatello-Blackfoot)—1-w, lat. 44° 32' 46", long. 114° 04' 57".

Challis—K07VI, Oregon Trail Broadcasting Co., 1500 Foremaster Lane, Las Vegas, NV 89101 (KPVI Ch. 6 Pocatello-Blackfoot-Idaho Falls)—10-w, lat. 44° 30' 50", long. 114° 09' 24".

Challis—K08KU, Ambassador Media Corp., Box 667, 425 E. Center, Pocatello, ID 83201 (KPVI

- Ch. 6 Pocatello-Blackfoot-Idaho Falls)—10-w, lat. 44° 30' 50", long. 114° 09' 24". Note: Licensed as LPTV.
- Challis**—K10AQ, Fisher Broadcasting Inc., 100 4th Ave. N, Seattle, WA 98109 (KIDK Ch. 3 Idaho Falls-Pocatello-Blackfoot)—10-w, lat. 44° 32' 46", long. 114° 04' 57".
- Challis & Ellis rural area**—K12LS, State Board of Education, c/o KISU-TV, Box 8111, Pocatello, ID 83209 (KISU-TV Ch. 10 Pocatello)—10-w, lat. 44° 32' 45", long. 114° 04' 50".
- Clayton**—K10JR, Clayton Community TV, General Delivery, Clayton, ID 83227 (KIVI Ch. 6 Nampa-Boise-Caldwell)—1-w, lat. 44° 17' 20", long. 114° 25' 20".
- Clayton & rural area (west)**—K05AL, Clayton Community TV, General Delivery, Clayton, ID 83227 (KIDK Ch. 3 Idaho Falls-Pocatello-Blackfoot)—1-w, lat. 44° 20' 36", long. 114° 25' 36".
- ***Coeur d'Alene**—K18DT, William Stacy Cowles, 4202 S. Regal St., Spokane, WA 99223 (KHQ-TV Ch. 6 Spokane, WA)—1000-w, lat. 47° 43' 54", long. 116° 43' 47". Note: Licensed as LPTV.
- Coeur d'Alene**—K20EM, Spokane Television Inc., 500 W. Boone Ave., Spokane, WA 99201 (KXLY-TV Ch. 4 Spokane, WA)—1000-w, lat. 47° 34' 54", long. 116° 43' 47". Note: Licensed as LPTV.
- Coeur d'Alene**—K41FJ, KREM-TV Inc., 400 S. Record St., Dallas, TX 75202 (KTUV Ch. 7 Boise)—1000-w, lat. 47° 43' 54", long. 116° 43' 47".
- Coeur d'Alene**—K44EC, Spokane School District 81, 3911 S. Regal St., Spokane, WA 99223 (KSPS-TV Ch. 7 Spokane, WA)—1000-w, lat. 47° 43' 54", long. 116° 43' 47".
- Coeur d'Alene**—K47EJ, Pullman Broadcasting Inc., 9424 Hunting Court, Matthews, NC 28105—1000-w, lat. 47° 39' 31", long. 116° 57' 50". Note: Licensed as LPTV.
- Coeur d'Alene**—K50DM, Mountain Licenses LP, 2178 Commons Pkwy., Okemos, MI 48864 (KAYU-TV Ch. 28 Spokane, WA)—1000-w, lat. 47° 43' 54", long. 116° 43' 47".
- Coeur d'Alene**—K53FF, Trinity Broadcasting Network Inc., 2442 Michelle Dr., Tustin, CA 92780 (KTBN-TV Ch. 40 Santa Ana-Los Angeles, CA)—1000-w, lat. 47° 39' 35", long. 116° 57' 12".
- Coeur d'Alene**—KTVJ-LP, Ch. 58, David Deryberry, Suite 3, 2775 Howard St., Coeur d'Alene, ID 83814—lat. 47° 43' 54", long. 116° 43' 47". Requests CP for change to 1000-w. Sale pending to Lamco Communications Inc.
- Collister**—See K13ST, Boise.
- ***Coolin**—K13WR, Priest Lake Translator District, Box 53, Coolin, ID 83821 (KAYU-TV Ch. 28 Spokane, WA)—10-w, lat. 48° 35' 38", long. 116° 54' 30".
- Coolin**—K31DS, Priest Lake Translator District, Box 53, Coolin, ID 83821 (KSPS-TV Ch. 7 Spokane, WA)—20-w, lat. 48° 31' 53", long. 116° 48' 58".
- Coolin**—K51EF, Priest Lake Translator District, Box 53, Coolin, ID 83821 (KAYU-TV Ch. 28 Spokane, WA)—20-w, lat. 48° 31' 53", long. 116° 48' 58".
- Coolin & Outlet Bay**—K40DJ, Priest Lake Translator District, Box 53, Coolin, ID 83821 (KREM-TV Ch. 2 Spokane, WA)—20-w, lat. 48° 31' 53", long. 116° 48' 58".
- Coolin, Nordman & surrounding Priest Lake**—K10KR, Priest Lake Translator District, Box 53, Coolin, ID 83821 (KXLY-TV Ch. 4 Spokane, WA)—10-w, lat. 48° 35' 38", long. 116° 54' 30".
- Coolin, Nordman & surrounding Priest Lake area**—K05GL, Priest Lake Translator District, Box 53, Coolin, ID 83821 (KSPS-TV Ch. 7 Spokane, WA)—10-w, lat. 48° 35' 38", long. 116° 54' 30".
- Coolin, Nordman & surrounding Priest Lake area**—K08JH, Priest Lake Translator District, Box 53, Coolin, ID 83821 (KREM-TV Ch. 2 Spokane, WA)—10-w, lat. 48° 35' 38", long. 116° 54' 30".
- Coolin, Nordman & surrounding Priest Lake area**—K12LF, Priest Lake Translator District, Box 53, Coolin, ID 83821 (KXLY-TV Ch. 6 Spokane, WA)—10-w, lat. 48° 35' 38", long. 116° 54' 30".
- Cottonwood**—See K26CK, Craigmont.
- Cottonwood**—K39CT, Faith-TV, Box 1227, Lewiston, ID 83501—1000-w, lat. 46° 04' 09", long. 116° 27' 54". Note: Operating as LPTV.
- Cottonwood**—See K43CI, Grangeville.
- Cottonwood**—See K48DH, Grangeville.
- Cottonwood**—See K59BA, Grangeville.
- Cottonwood Creek area**—K09NQ, Cottonwood Creek TV, Rte. 1, Culesac, ID 83524 (KHQ-TV Ch. 6 Spokane, WA)—1-w, lat. 46° 26' 39", long. 116° 40' 04".
- Cottonwood Creek area**—K11NX, Cottonwood Creek TV, Rte. 1, Culesac, ID 83524 (KXLY-TV Ch. 4 Spokane, WA)—1-w, lat. 46° 26' 39", long. 116° 40' 04".
- Cottonwood Creek area**—K1300, Cottonwood Creek TV, Rte. 1, Culesac, ID 83524 (KREM-TV Ch. 2 Spokane, WA)—1-w, lat. 46° 26' 39", long. 116° 40' 04".
- Council**—K05GD, State Board of Education, Boise State U., 1910 University Blvd., Boise, ID 83725 (KAID Ch. 4 Boise)—5-w, lat. 44° 39' 48", long. 116° 26' 24".
- Council**—K090A, Council Chamber of Commerce, Box 436, Council, ID 83612 (KIVI Ch. 6 Nampa-Boise-Caldwell)—1-w, lat. 44° 39' 48", long. 116° 26' 24".
- Council**—K11HA, Council Chamber of Commerce, Box 436, Council, ID 83612 (KBCI-TV Ch. 2 Boise)—1-w, lat. 44° 39' 48", long. 116° 26' 24".
- Council**—K13GW, Council Chamber of Commerce, Box 436, Council, ID 83612 (KTUV Ch. 7 Boise)—1-w, lat. 44° 39' 48", long. 116° 26' 24".
- Craigmont**—See K43CI, Grangeville.
- Craigmont**—See K48DH, Grangeville.
- Craigmont**—See K59BA, Grangeville.
- Craigmont, Cottonwood, Grangeville & Nezperce**—K26CK, Central Idaho TV Inc., Box 10, 162 E. Main, Grangeville, ID 83530 (KXLY-TV Ch. 4 Spokane, WA)—100-w, lat. 46° 04' 09", long. 116° 27' 54".
- Crouch**—See K05EY, Terrace Lakes.
- Crouch**—See K100A, Terrace Lakes.
- Crouch**—See K67FI, Terrace Lakes.
- Crouch & Garden Valley**—K41EO, State Board of Education, 1455 N. Orchard St., Boise, ID 83706 (KAID Ch. 4 Boise)—10-w, lat. 44° 07' 49", long. 116° 00' 28".
- Crouch rural area, Grimes Pass & Ranger Station**—K53EF, Garden Valley Translator District, Box 510, Garden Valley, ID 83622 (KIVI Ch. 6 Nampa-Boise-Caldwell)—1-w, lat. 44° 01' 48", long. 115° 49' 35".
- Dingle & Bear Lake County (rural)**—K09PL, Bear Lake Valley TV Assn., Laketown, UT 84038 (KUTV Ch. 2 Salt Lake City, UT)—1-w, lat. 42° 19' 15", long. 111° 17' 12".
- Dingle & Bear Lake County (rural)**—K11PP, Bear Lake Valley TV Assn., Laketown, UT 84038 (KPVI Ch. 6 Pocatello-Blackfoot-Idaho Falls)—1-w, lat. 42° 19' 15", long. 111° 17' 12".
- Dingle & Bear Lake County (rural)**—K13QY, Bear Lake Valley TV Assn., Laketown, UT 84038 (KSL-TV Ch. 5 Salt Lake City, UT)—1-w, lat. 42° 19' 15", long. 111° 17' 12".
- ***Driggs**—K09UZ, Oregon Trail Broadcasting Co., 1500 Foremaster Lane, Las Vegas, NV 89101 (KPVI Ch. 6 Pocatello-Blackfoot-Idaho Falls)—10-w, lat. 43° 47' 18", long. 110° 56' 02". Note: Licensed as LPTV.
- Driggs & Tetonia, ID & Alta, WY**—K07QC, Booth Creek Ski Holdings Inc., 1000 South Frontage Rd. W, Vale, CO 81657 (KIDK Ch. 3 Idaho Falls-Pocatello-Blackfoot)—10-w, lat. 43° 47' 18", long. 110° 56' 02".
- Driggs rural area, ID & Alta, WY**—K02KD, Booth Creek Ski Holdings Inc., 1000 South Frontage Rd. W, Vale, CO 81657 (KPVI Ch. 6 Pocatello-Blackfoot-Idaho Falls)—10-w, lat. 43° 47' 42", long. 110° 52' 57".
- Driggs, Tetonia & Victor**—K13QE, State Board of Education, c/o KISU-TV, Box 8111, Pocatello, ID 83209 (KISU-TV Ch. 10 Pocatello)—10-w, lat. 43° 46' 08", long. 110° 59' 40".
- Driggs, Victor & Tetonia**—K05GU, Booth Creek Ski Holdings Inc., 1000 South Frontage Rd. W, Vale, CO 81657 (KIFI-TV Ch. 8 Idaho Falls-Pocatello-Blackfoot)—10-w, lat. 43° 47' 18", long. 110° 56' 02".
- Elba**—See K09IR, Albion.
- Elba**—See K65AZ, Burley.
- Elk Bend**—K07SZ, Elk Bend TV Unincorporated Assn., H/C 61, Box 48, Salmon, ID 83467 (KIFI-TV Ch. 8 Idaho Falls-Pocatello-Blackfoot)—1-w, lat. 44° 53' 57", long. 113° 57' 44".
- Ellis**—See K12LS, Challis.
- Fairfield**—K03FK, Camas County TV Translator Assn., Box 336, Fairfield, ID 83327 (KIVI Ch. 6 Nampa-Boise-Caldwell)—10-w, lat. 43° 17' 22", long. 114° 55' 24".
- Fairfield**—K05GT, Camas County TV Translator Assn., Box 336, Fairfield, ID 83327 (KTUV Ch. 7 Boise)—10-w, lat. 43° 17' 22", long. 114° 55' 24".
- Fairfield**—K09OZ, Camas County TV Translator Assn., Box 336, Fairfield, ID 83327 (KAID Ch. 4 Boise)—5-w, lat. 43° 17' 22", long. 114° 55' 24".
- Fairfield**—K13QP, Camas County TV Translator Assn., Box 336, Fairfield, ID 83327 (KBCI-TV Ch. 2 Boise)—10-w, lat. 43° 17' 22", long. 114° 55' 24".
- Ferdinand**—K07CP, Ferdinand TV Service, Box 115, Ferdinand, ID 83526 (KXLY-TV Ch. 4 Spokane, WA)—1-w, lat. 46° 09' 06", long. 116° 24' 15".
- Ferdinand**—K09CK, Ferdinand TV Service, Box 115, Ferdinand, ID 83526 (KREM-TV Ch. 2 Spokane, WA)—1-w, lat. 46° 09' 06", long. 116° 24' 15".
- Ferdinand**—K11CR, Ferdinand TV Service, Box 115, Ferdinand, ID 83526 (KHQ-TV Ch. 6 Spokane, WA)—1-w, lat. 46° 09' 06", long. 116° 24' 15".
- Firth-Basalt**—K120E, Oregon Trail Broadcasting Co., 1500 Foremaster Lane, Las Vegas, NV 89101 (KXTF Ch. 35 Twin Falls)—10-w, lat. 43° 18' 46", long. 112° 11' 08". Note: Licensed as LPTV.
- Fourth of July Creek**—See K02CE, North Fork.
- Garden Valley**—See K05EY, Terrace Lakes.
- Garden Valley**—See K100A, Terrace Lakes.
- Garden Valley**—See K41EO, Crouch.
- Garden Valley**—K49EB, Terrace Lakes Recreation Ranch Inc., Box 65, Garden Valley, ID (KBCI-TV Ch. 2 Boise)—1-w, lat. 44° 01' 48", long. 115° 49' 35".
- Garden Valley**—K51FL, State Board of Education, 1455 N. Orchard St., Boise, ID 83706 (KAID Ch. 4 Boise)—1-w, lat. 44° 01' 48", long. 115° 49' 35".
- Garden Valley**—K57FO, Garden Valley Translator District, Box 510, Garden Valley, ID 83622 (KTRV Ch. 12 Nampa-Boise-Caldwell)—1-w, lat. 44° 01' 48", long. 115° 49' 35".
- Garden Valley (southeastern area)**—K55GZ, Garden Valley Translator District, Box 510, Garden Valley, ID 83622 (KTUV Ch. 7 Boise)—1-w, lat. 44° 01' 48", long. 115° 49' 35".
- Geneva**—See K08HO, Raymond.

Idaho—Translators

Geneva—See K11FY, Raymond.

Geneva—See K13MH, Raymond.

***Georgetown**—K17CO, Bear Lake County TV District, 177 N. 4th St., Montpelier, ID 83254 (KPVI Ch. 6 Pocatello-Blackfoot-Idaho Falls)—3-w, lat. 42° 30' 00", long. 111° 20' 19".

Georgetown—K57IA, State Board of Education, c/o KISU-TV, Box 8111, Pocatello, ID 83209 (KISU-TV Ch. 10 Pocatello)—1-w, lat. 42° 31' 11", long. 111° 24' 08". Holds CP for change to lat. 42° 31' 29", long. 111° 23' 59".

Gibbonsville—K03FG, Lost Trail TV Assn., Box 35, Gibbonsville, ID 83463 (KPAX-TV Ch. 8 Missoula, MT)—1-w, lat. 45° 28' 58", long. 113° 57' 06".

Gibbonsville—K05GG, Lost Trail TV Assn., Box 35, Gibbonsville, ID 83463 (KECI-TV Ch. 13 Missoula, MT)—1-w, lat. 45° 28' 58", long. 113° 57' 06".

Glenns Ferry—K04EN, Catamount-Idaho License LLC, 5 Studio Lane S, Norwalk, CT 06850 (KMVT Ch. 11 Twin Falls)—1-w, lat. 42° 55' 37", long. 115° 21' 10".

Glenns Ferry—K05DD, KTVB-TV Inc., 400 S. Record St., Dallas, TX 75202 (KTVB Ch. 7 Boise)—1-w, lat. 42° 55' 37", long. 115° 21' 10".

Glenns Ferry—K09HS, Fisher Broadcasting Inc., 100 4th Ave. N, Seattle, WA 98109 (KBCI-TV Ch. 2 Boise)—1-w, lat. 42° 55' 37", long. 115° 21' 10".

Grace—See K09ID, Soda Springs.

Grace—See K12LK, Soda Springs.

Grace, Bancroft & Soda Springs—K07BK, Caribou County TV Assn., 398 N. Monsanto Blvd., Soda Springs, ID 83276 (KUTV Ch. 2 Salt Lake City, UT)—1-w, lat. 42° 37' 48", long. 111° 41' 00".

Grace, Bancroft & Soda Springs—K11BC, Caribou County TV Assn., 398 N. Monsanto Blvd., Soda Springs, ID 83276 (KTVX Ch. 4 Salt Lake City, UT)—10-w, lat. 42° 37' 48", long. 111° 41' 00".

Grace, Bancroft & Soda Springs—K13AY, Caribou County TV Assn., 398 N. Monsanto Blvd., Soda Springs, ID 83276 (KSL-TV Ch. 5 Salt Lake City, UT)—10-w, lat. 42° 37' 48", long. 111° 41' 00".

Grangeville—See K26CK, Craigmont.

Grangeville—K50FY, Mountain Licenses LP, 2178 Commons Pkwy., Okemos, MI 48864 (KAYU-TV Ch. 28 Spokane, WA)—100-w, lat. 46° 04' 09", long. 116° 27' 54".

Grangeville & Nezperce—K69AK, Central Idaho TV Inc., 158 E. Main St., Grangeville, ID 83530 (KLEW-TV Ch. 3 Lewiston)—100-w, lat. 46° 04' 09", long. 116° 27' 54".

Grangeville, Cottonwood, Craigmont & Nezperce—K43CI, Central Idaho TV Inc., Box 10, 162 E. Main, Grangeville, ID 83530 (KHQ-TV Ch. 6 Spokane, WA)—100-w, lat. 46° 04' 09", long. 116° 27' 54".

Grangeville, Cottonwood, Craigmont & Nezperce—K48DH, Central Idaho TV Inc., Box 10, 162 E. Main, Grangeville, ID 83530 (KREM-TV Ch. 2 Spokane, WA)—100-w, lat. 46° 04' 09", long. 116° 27' 54".

Grangeville, Cottonwood, Craigmont & Nezperce—K59BA, Regents of U. of Idaho, Radio-TV Center, U. of Idaho, Moscow, ID 83843 (KUID-TV Ch. 12 Moscow)—100-w, lat. 46° 04' 09", long. 116° 27' 54".

Grimes Pass—See K53EF, Crouch.

Hagerman—K57CC, Catamount-Idaho License LLC, 5 Studio Lane S, Norwalk, CT 06850 (KMVT Ch. 11 Twin Falls)—100-w, lat. 42° 50' 56", long. 114° 54' 44".

Hagerman—K61EA, Hagerman Translator District, Box 151, Hagerman, ID 83332 (KTRV Ch. 12 Nampa-Boise-Caldwell)—100-w, lat. 42° 50' 56", long. 114° 54' 44".

Hagerman—K63AM, Hagerman Translator District, Box 151, Hagerman, ID 83332 (KBCI-TV Ch. 2 Boise)—100-w, lat. 42° 50' 56", long. 114° 54' 44".

Hagerman—K65AQ, Hagerman Translator District, Box 151, Hagerman, ID 83332 (KAID Ch. 4 Boise)—100-w, lat. 42° 50' 56", long. 114° 54' 44".

Hagerman—K67AT, Hagerman Translator District, Box 151, Hagerman, ID 83332 (KPVI Ch. 6 Pocatello-Blackfoot-Idaho Falls; KKVI Ch. 35 Twin Falls)—100-w, lat. 42° 50' 56", long. 114° 54' 44".

Hagerman—K69BD, Hagerman Translator District, Box 151, Hagerman, ID 83332 (KTVB Ch. 7 Boise)—100-w, lat. 42° 50' 56", long. 114° 54' 44".

Hayden Basin—See K09SD, Lemhi.

Heyburn—See K14IC, Burley.

***Idaho Falls**—K12NZ, Oregon Trail Broadcasting Co., 1500 Foremaster Lane, Las Vegas, NV 89101 (KPVI Ch. 6 Pocatello-Blackfoot-Idaho Falls)—10-w, lat. 43° 29' 50", long. 112° 03' 42". Note: Licensed as LPTV.

Idaho—See K09IR, Albion.

Inkom—See K07NO, Blackrock.

Inkom & Blackrock—K11AG, Inkom TV Assn., Box 13, Inkom, ID 83245 (KIDK Ch. 3 Idaho Falls-Pocatello-Blackfoot)—10-w, lat. 42° 46' 51", long. 112° 09' 30".

Inkom & Blackrock—K13AH, Inkom TV Assn., Box 13, Inkom, ID 83245 (KIFI-TV Ch. 8 Idaho Falls-Pocatello-Blackfoot)—10-w, lat. 42° 46' 51", long. 112° 09' 30".

Irwin & Swan Valley—K13QH, State Board of Regents, University of Idaho, 650 W. Main St., Boise, ID 83720 (KISU-TV Ch. 10 Pocatello)—1-w, lat. 43° 24' 21", long. 111° 17' 33".

***Jerome**—K08KV, Falls Broadcasting Co., 1500 Foremaster Lane, Las Vegas, NV 89101 (KXTF Ch. 35 Twin Falls)—10-w, lat. 42° 43' 55", long. 114° 30' 06". Note: Licensed as LPTV.

Johnson Creek area—K13QC, Lefe Cox, Cox Ranch, Cascade, ID 83611 (KVI Ch. 6 Nampa-Boise-Caldwell)—1-w, lat. 44° 56' 35", long. 115° 28' 38".

Juliaetta—K07NL, Juliaetta TV Assn., Box 441, Juliaetta, ID 83535 (KXLY-TV Ch. 4 Spokane, WA)—1-w, lat. 46° 34' 44", long. 116° 41' 26".

Juliaetta—K09DF, Juliaetta TV Assn., Box 441, Juliaetta, ID 83535 (KREM-TV Ch. 2 Spokane, WA)—1-w, lat. 46° 34' 44", long. 116° 41' 26".

Juliaetta—K11DL, Juliaetta TV Assn., Box 441, Juliaetta, ID 83535 (KHQ-TV Ch. 6 Spokane, WA)—1-w, lat. 46° 40' 10", long. 116° 45' 10".

Juliaetta—K13FA, Juliaetta TV Assn., Box 441, Juliaetta, ID 83535 (KLEW-TV Ch. 3 Lewiston)—1-w, lat. 46° 34' 44", long. 116° 41' 26".

Juliaetta—K36CI, Juliaetta TV Assn., Box 441, Juliaetta, ID 83535 (KAYU-TV Ch. 28 Spokane, WA)—20-w, lat. 46° 34' 44", long. 116° 41' 26".

Juliaetta—K43GE, Regents of U. of Idaho, Radio-TV Center, U. of Idaho, Moscow, ID 83843 (KUID-TV Ch. 12 Moscow)—1-w, lat. 46° 36' 31", long. 116° 41' 45".

Kamiah—K07AQ, Kamiah Valley TV Inc., Box 144, Kamiah, ID 83536 (KXLY-TV Ch. 4 Spokane, WA)—1-w, lat. 46° 11' 30", long. 116° 02' 00".

Kamiah—K09AL, Kamiah Valley TV Inc., Box 144, Kamiah, ID 83536 (KREM-TV Ch. 2 Spokane, WA)—1-w, lat. 46° 11' 30", long. 116° 02' 00".

Kamiah—K11KO, Kamiah Valley TV Inc., Box 144, Kamiah, ID 83536 (KUID-TV Ch. 12 Moscow)—1-w, lat. 46° 11' 30", long. 116° 02' 00".

Kamiah—K13AP, Kamiah Valley TV Inc., Box 144, Kamiah, ID 83536 (KHQ-TV Ch. 6 Spokane, WA)—1-w, lat. 46° 11' 30", long. 116° 02' 00".

Kellogg—K59GD, State Board of Education, U. of Idaho, 1455 N. Orchard St., Boise, ID 83706 (KUID-TV Ch. 12 Moscow)—10-w, lat. 47° 29' 32", long. 116° 08' 33".

Ketchum, Sun Valley & Warm Springs—K13HG, Catamount-Idaho License LLC, 5 Studio Lane S, Norwalk, CT 06850 (KMVT Ch. 11 Twin Falls)—1-w, lat. 43° 40' 55", long. 114° 20' 51".

Kooskia—K08AW, Kooskia Lions Club Inc., Box 397, Kooskia, ID 83539 (KREM-TV Ch. 2 Spokane, WA)—1-w, lat. 46° 09' 20", long. 115° 58' 00".

Kooskia—K10BF, Kooskia Lions Club Inc., Box 397, Kooskia, ID 83539 (KXLY-TV Ch. 4 Spokane, WA)—1-w, lat. 46° 09' 20", long. 115° 58' 00".

Kooskia—K12BD, Kooskia Lions Club Inc., Box 397, Kooskia, ID 83539 (KHQ-TV Ch. 6 Spokane, WA)—1-w, lat. 46° 09' 20", long. 115° 58' 00".

Kooskia & Stites—K05GQ, State Board of Education, c/o KISU-TV, Box 8111, Pocatello, ID

83209 (KUID-TV Ch. 12 Moscow)—1-w, lat. 46° 09' 23", long. 115° 58' 50".

Lapwai—K08BQ, Lapwai Valley TV Assn., Box 2, Lapwai, ID 83540 (KHQ-TV Ch. 6 Spokane, WA)—1-w, lat. 46° 21' 59", long. 116° 47' 02".

Lapwai—K13LM, Lapwai Valley TV Assn., Box 2, Lapwai, ID 83540 (KXLY-TV Ch. 4 Spokane, WA)—1-w, lat. 46° 21' 59", long. 116° 47' 02".

Lava Hot Springs—K11CP, Fisher Broadcasting Inc., 100 4th Ave. N, Seattle, WA 98109 (KIDK Ch. 3 Idaho Falls-Pocatello-Blackfoot)—1-w, lat. 42° 36' 59", long. 112° 00' 08".

Lava Hot Springs—K13CO, The Post Co., Box 1800, 333 Northgate Mile, Idaho Falls, ID 83403 (KIFI-TV Ch. 8 Idaho Falls-Pocatello-Blackfoot)—1-w, lat. 42° 36' 59", long. 112° 00' 08".

Lava Hot Springs—K59BV, State Board of Education, c/o KISU-TV, Box 8111, Pocatello, ID 83209 (KISU-TV Ch. 10 Pocatello)—1-w, lat. 42° 36' 46", long. 112° 00' 05".

Leadore—K13RV, The Post Co., Box 1800, 333 Northgate Mile, Idaho Falls, ID 83403 (KIFI-TV Ch. 8 Idaho Falls-Pocatello-Blackfoot)—1-w, lat. 44° 42' 40", long. 113° 19' 25".

Leadore—K14IJ, State Board of Education, Boise State U., 1910 University Blvd., Boise, ID 83725 (KISU-TV Ch. 10 Pocatello)—1-w, lat. 44° 42' 40", long. 113° 19' 25".

Leadore & Lee Creek areas—K11BD, Salmon TV Translator District, Box 2308, Salmon, ID 83467 (KIDK Ch. 3 Idaho Falls-Pocatello-Blackfoot)—1-w, lat. 44° 42' 30", long. 113° 20' 00".

Leadore (north)—K61CI, The Post Co., Box 1800, 333 Northgate Mile, Idaho Falls, ID 83403 (KIFI-TV Ch. 8 Idaho Falls-Pocatello-Blackfoot)—20-w, lat. 44° 40' 02", long. 113° 34' 00".

Lee Creek—See K11BD, Leadore.

Lemhi Valley—See K05BE, Lemhi.

Lemhi, Baker & Lemhi Valley—K05BE, Salmon TV Translator District, Box 2308, Salmon, ID 83467 (KIDK Ch. 3 Idaho Falls-Pocatello-Blackfoot)—10-w, lat. 44° 52' 30", long. 113° 34' 40".

Lemhi, Tendoy, Baker, Hayden Basin, North Lemhi Valley—K09SD, Salmon TV Translator District, Box 2308, Salmon, ID 83467 (KIFI-TV Ch. 8 Idaho Falls-Pocatello-Blackfoot)—10-w, lat. 44° 55' 30", long. 113° 34' 40".

Lewiston—K15CH, Orchards Community TV Assn. Inc., Box 492, Lewiston, ID 83501 (KWSU-TV Ch. 10 Pullman, WA)—100-w, lat. 46° 27' 04", long. 117° 02' 46".

Lewiston—K21CC, Orchards Community TV Assn. Inc., Box 492, Lewiston, ID 83501 (KREM-TV Ch. 2 Spokane, WA)—20-w, lat. 46° 27' 04", long. 117° 02' 46".

Lewiston—K55HZ, State Board of Education, 1455 N. Orchard St., Boise, ID 83706 (KUID-TV Ch. 12 Moscow)—10-w, lat. 46° 27' 04", long. 117° 02' 46".

Lewiston—K68BC, Orchards Community TV Assn. Inc., Box 492, Lewiston, ID 83501 (KSPS-TV Ch. 7 Spokane, WA)—45-w, lat. 46° 27' 04", long. 117° 02' 46".

Lewiston, ID & Clarkston, WA—K42EW, Life of Victory TV Inc., Box 1227, Lewiston, ID 83501—100-w, lat. 46° 27' 04", long. 117° 02' 47". Note: Operating as LPTV.

Lewiston, ID & Clarkston, WA—K45FZ, Spokane Television Inc., 500 W. Boone Ave., Spokane, WA 99201 (KXLY-TV Ch. 4 Spokane, WA)—20-w, lat. 46° 27' 04", long. 117° 02' 46".

Lewiston, ID & Clarkston, WA—K47BW, Mountain Licenses LP, 2178 Commons Pkwy., Okemos, MI 48864 (KAYU-TV Ch. 28 Spokane, WA)—lat. 46° 27' 04", long. 117° 02' 47". Note: Licensed as LPTV.

Little Salmon River rural area—K13NH, Canyon TV Assn., Box 600, HC 2, Pollock, ID 83547 (KIVI Ch. 6 Nampa-Boise-Caldwell)—1-w, lat. 45° 16' 00", long. 116° 19' 00".

Little Salmon River rural area (Pinehurst area)—K05FB, Canyon TV Assn., Box 600, HC 2, Pollock, ID 83547 (KTVB Ch. 7 Boise)—1-w, lat. 45° 16' 00", long. 116° 19' 00".

Little Salmon River rural area (Pinehurst area)—K09HW, Canyon TV Assn., Box 600, HC 2, Pollock, ID 83547 (KBCI-TV Ch. 2 Boise)—1-w, lat. 45° 16' 00", long. 116° 19' 00".

Lowman—K13AI, Fisher Broadcasting Inc., 100 4th Ave. N, Seattle, WA 98109 (KBCI-TV Ch. 2 Boise)—1-w, lat. 44° 05' 41", long. 115° 37' 37".

Lowman—K13IA, Fisher Broadcasting Inc., Box 2, 2153 Sandy Blvd., Portland, OR 97207 (KBCI-TV Ch. 2 Boise)—lat. 44° 05' 41", long. 115° 37' 37".

Mackay—K17CY, State Board of Education, Boise State U., 1910 University Blvd., Boise, ID 83725 (KISU-TV Ch. 10 Pocatello)—10-w, lat. 43° 55' 40", long. 113° 40' 20".

Malad—K44FX, State Board of Education, c/o KISU-TV, Box 8111, Pocatello, ID 83209 (KISU-TV Ch. 10 Pocatello)—100-w, lat. 42° 05' 50", long. 112° 12' 29".

Malad—K48EA, Oneida County Translator District, Box 163, 346 N. Main, Malad, ID 83252 (KUTV Ch. 2 Salt Lake City, UT)—100-w, lat. 42° 04' 50", long. 112° 12' 29".

Malad—K50DH, Oneida County Translator District, Box 163, 346 N. Main, Malad, ID 83252 (KSL-TV Ch. 5 Salt Lake City, UT)—100-w, lat. 42° 04' 50", long. 112° 12' 29".

Malad—K52CO, Oneida County Translator District, Box 163, 346 N. Main, Malad, ID 83252 (KBYU-TV Ch. 11 Provo, UT)—100-w, lat. 42° 04' 50", long. 112° 12' 29".

Malad—K54AS, Oneida County Translator District, Box 163, 346 N. Main, Malad, ID 83252 (KTVX Ch. 4 Salt Lake City, UT)—100-w, lat. 42° 04' 50", long. 112° 12' 29".

Malad—K56BM, Oneida County Translator District, Box 163, 346 N. Main, Malad, ID 83252

(KSTU Ch. 13 Salt Lake City, UT)—100-w, lat. 42° 05' 50", long. 112° 12' 29".

Malad—K58AR, Oneida County Translator District, 346 N. Main, Malad, ID (KIDK Ch. 3 Idaho Falls-Pocatello-Blackfoot)—1-w, lat. 42° 05' 50", long. 112° 12' 29".

Malad—K60AZ, Oneida County Translator District, Box 163, 346 N. Main, Malad, ID 83252 (KIF-TV Ch. 8 Idaho Falls-Pocatello-Blackfoot)—1-w, lat. 42° 05' 50", long. 112° 12' 29".

Malta—See K09IR, Albion.

Malta & rural area—K23DO, State Board of Education, c/o KISU-TV, Box 8111, Pocatello, ID 83209 (KISU-TV Ch. 10 Pocatello)—10-w, lat. 42° 21' 42", long. 113° 27' 17".

McCall—K27DX, Sawtooth Communications Inc., 1866 E. Chisholm Dr., Nampa, ID 83651—100-w, lat. 44° 45' 54", long. 116° 11' 54".

McCall & New Meadows—K05FG, State Board of Education, Boise State U., 1910 University Blvd., Boise, ID 83725 (KAJD Ch. 4 Boise)—10-w, lat. 45° 00' 29", long. 116° 08' 00".

McCall & New Meadows—K10FD, Fisher Broadcasting Inc., 100 4th Ave. N, Seattle, WA 98109 (KBCI-TV Ch. 2 Boise)—1-w, lat. 45° 00' 07", long. 116° 08' 03". Holds CP for change to.

McCall & New Meadows—K13SO, KTVB-TV Inc., 400 S. Record St., Dallas, TX 75202 (KTVB Ch. 7 Boise)—1-w, lat. 45° 00' 07", long. 116° 08' 03".

Middle Fork—K11HZ, Middle Fork TV, Star Rte., Kooskia, ID 83539 (KHQ-TV Ch. 6 Spokane, WA)—1-w, lat. 46° 08' 44", long. 115° 47' 40".

Middle Fork—K13ED, Middle Fork TV, Star Rte., Kooskia, ID 83539 (KHQ-TV Ch. 6 Spokane, WA)—1-w, lat. 46° 08' 44", long. 115° 47' 40".

Midvale—See K05DC, Cambridge.

Midvale—See K11PB, Cambridge.

Mink Creek—K08EZ, Mink Creek TV Corp., 4888 E. Station Creek Rd., Preston, ID 83263 (KUTV Ch. 2 Salt Lake City, UT)—1-w, lat. 42° 15' 10", long. 111° 43' 45".

Mink Creek—K10FF, Mink Creek TV Corp., 4888 E. Station Creek Rd., Preston, ID 83263 (KTVX Ch. 4 Salt Lake City, UT)—1-w, lat. 42° 15' 10", long. 111° 43' 45".

Mink Creek—K13HA, Mink Creek TV Corp., 4888 E. Station Creek Rd., Preston, ID 83263 (KSL-TV Ch. 5 Salt Lake City, UT)—1-w, lat. 42° 15' 10", long. 111° 43' 45".

Montpelier—See K08JR, Laketown, UT.

Montpelier—See K10LM, Laketown, UT.

Montpelier—See K12MI, Laketown, UT.

***Montpelier**—K19DQ, Bear Lake County TV District, Box 184, 177 N. 4th St., Montpelier, ID 83254 (KTVX Ch. 4 Salt Lake City, UT)—20-w, lat. 42° 23' 22", long. 111° 23' 05".

There is no
more visible place for your advertising message
than the pages of the
Television & Cable Factbook

Montpelier—K21CE, Bear Lake County TV District, Box 184, 177 N. 4th St., Montpelier, ID 83254 (KSTU Ch. 13 Salt Lake City, UT)—20-w, lat. 42° 23' 22", long. 111° 23' 05".

Montpelier—K23BV, Bear Lake County TV District, Box 184, 177 N. 4th St., Montpelier, ID 83254 (KUTV Ch. 2 Salt Lake City, UT)—20-w, lat. 42° 23' 22", long. 111° 23' 05".

***Montpelier**—K25CK, Bear Lake County TV District, Box 184, Montpelier, ID 83254 (KUED Ch. 7 Salt Lake City, UT)—20-w, lat. 42° 23' 22", long. 111° 23' 05".

Montpelier—K27CS, Bear Lake County TV District, Box 184, 177 N. 4th St., Montpelier, ID 83254 (KIDK Ch. 3 Idaho Falls-Pocatello-Blackfoot)—20-w, lat. 42° 23' 22", long. 111° 23' 05".

Montpelier—K29BM, Bear Lake County TV District, Box 184, 177 N. 4th St., Montpelier, ID 83254 (KPVI Ch. 6 Pocatello-Blackfoot-Idaho Falls)—20-w, lat. 42° 23' 22", long. 111° 23' 05".

***Montpelier**—K31CI, Bear Lake County TV District, Box 184, 177 N. 4th St., Montpelier, ID 83254 (KSL-TV Ch. 5 Salt Lake City, UT)—20-w, lat. 42° 23' 22", long. 111° 23' 05".

Montpelier—K33DR, Bear Lake County TV District, Box 184, 177 N. 4th St., Montpelier, ID 83254 (KUTV Ch. 2 Salt Lake City, UT)—20-w, lat. 42° 23' 22", long. 111° 23' 05".

Montpelier—K52EC, Bear Lake County TV District, Box 184, 177 N. 4th St., Montpelier, ID 83254 (KISU-TV Ch. 10 Pocatello)—20-w, lat. 41° 23' 22", long. 111° 23' 05".

Montpelier—K54DY, Bear Lake County TV District, Box 184, 177 N. 4th St., Montpelier, ID 83254 (KUTV Ch. 2 Salt Lake City, UT; KJZZ-TV Ch. 14 Salt Lake City, UT)—20-w, lat. 42° 23' 22", long. 111° 23' 05".

***Montpelier**—K56FM, Bear Lake County TV District, Box 184, 177 N. 4th St., Montpelier, ID 83254 (KIFI-TV Ch. 8 Idaho Falls-Pocatello-Blackfoot; KJZZ-TV Ch. 14 Salt Lake City, UT)—20-w, lat. 42° 30' 00", long. 111° 20' 19".

Montpelier—K57BN, State Board of Education, c/o KISU-TV, Box 8111, Pocatello, ID 83209 (KISU-TV Ch. 10 Pocatello)—100-w, lat. 42° 19' 07", long. 111° 16' 28".

Mullan—K10HC, Eagle Communications Inc., TV Bldg., 340 W. Main St., Missoula, MT 59802 (KECI-TV Ch. 13 Missoula, MT)—1-w, lat. 47° 27' 15", long. 115° 40' 23".

Naples—See K09HK, Bonners Ferry.

Naples—See K11HM, Bonners Ferry.

Naples—See K13HQ, Bonners Ferry.

Naples—See K67DI, Bonners Ferry.

New Meadows—See K05FG, McCall.

New Meadows—See K10FD, McCall.

New Meadows—See K13SO, McCall.

Nezperce—See K26CK, Craigmont.

Nezperce—See K43CI, Grangeville.

Nezperce—See K48DH, Grangeville.

Nezperce—See K59BA, Grangeville.

Nezperce—See K69AK, Grangeville.

Nordman—See K05GL, Coolin.

Nordman—See K08JH, Coolin.

Nordman—See K10KR, Coolin.

Nordman—See K12LF, Coolin.

***North Fork**—K04MX, North Fork TV Assn., Box 1106, North Fork, ID (KPAX-TV Ch. 8 Missoula, MT; KECI-TV Ch. 13 Missoula, MT)—10-w, lat. 45° 20' 50", long. 113° 54' 10".

North Fork & Fourth of July Creek—K02CE, North Fork TV Assn., Box 21, North Fork, ID 83466 (KIDK Ch. 3 Idaho Falls-Pocatello-Blackfoot)—10-w, lat. 45° 20' 50", long. 113° 54' 10".

North Lemhi Valley—See K09SD, Lemhi.

Oakley—See K14IC, Burley.

Orofino—K05BS, Banner TV Club, Orofino, ID 83544 (KLEW-TV Ch. 3 Lewiston)—1-w, lat. 46° 30' 00", long. 116° 13' 00".

Orofino—K07FT, Orofino TV Inc., Box 1141, Orofino, ID 83544 (KXLY-TV Ch. 4 Spokane, WA)—1-w, lat. 46° 28' 00", long. 116° 17' 00".

Orofino—K09FV, Orofino TV Inc., Box 1141, Orofino, ID 83544 (KREM-TV Ch. 2 Spokane, WA)—1-w, lat. 46° 28' 00", long. 116° 17' 00".

Orofino—K12DY, Orofino TV Inc., Box 1141, Orofino, ID 83544 (KHQ-TV Ch. 6 Spokane, WA)—1-w, lat. 46° 28' 00", long. 116° 17' 00".

Outlet Bay—See K40DJ, Coolin.

Paris—See K08JR, Laketown, UT.

Paris—See K10LM, Laketown, UT.

Paris—See K12MI, Laketown, UT.

Paris—See K12MI, Laketown, UT.

Idaho—Translators

- *Paul**—K04NO, Falls Broadcasting Co., 1500 Foremaster Lane, Las Vegas, NV 89101 (KXFF Ch. 35 Twin Falls)—10-w, lat. 42° 36' 20", long. 113° 47' 35". Note: Licensed as LPTV.
- Paul**—See K14IC, Burley.
- Paul**—W13BZ, Ambassador Media Corp., Box 667, 425 E. Center St., Pocatello, ID 83201 (KXVI Ch. 35 Twin Falls)—10-w, lat. 42° 36' 20", long. 113° 47' 35". Note: Licensed as LPTV.
- Peck**—K07BQ, Peck TV Club, Box 67, Peck, ID 83545 (KXLY-TV Ch. 4 Spokane, WA)—1-w, lat. 46° 28' 42", long. 116° 27' 30".
- Peck**—K09AX, Peck TV Club, Box 67, Peck, ID 83545 (KXLY-TV Ch. 6 Spokane, WA)—1-w, lat. 46° 28' 42", long. 116° 27' 30".
- Pinehurst**—See K05FB, Little Salmon River.
- Pinehurst**—See K09HW, Little Salmon River.
- *Pocatello**—K120A, Oregon Trail Broadcasting Co., 1500 Foremaster Lane, Las Vegas, NV 89101 (KPVI Ch. 6 Pocatello-Blackfoot-Idaho Falls)—10-w, lat. 42° 50' 52", long. 112° 26' 24". Note: Licensed as LPTV.
- Pocatello**—K15DG, Trinity Broadcasting Network Inc., 2442 Michele Dr., Tustin, CA 92780 (KTVN-TV Ch. 40 Santa Ana-Los Angeles, CA)—1000-w, lat. 42° 48' 33", long. 112° 29' 07".
- Pocatello**—K61FO, The Post Co., Box 1800, Idaho Falls, ID 83401 (KIFI-TV Ch. 8 Idaho Falls-Pocatello-Blackfoot)—20-w, lat. 42° 49' 40", long. 112° 25' 23".
- Preston**—K20EZ, Franklin County TV District 1, Box 168, Preston, ID 83263 (KJZZ-TV Ch. 14 Salt Lake City, UT)—100-w, lat. 42° 07' 30", long. 111° 46' 30".
- Preston**—K22DV, Franklin County TV District 1, Box 168, Preston, ID 83263 (KUED Ch. 7 Salt Lake City, UT)—100-w, lat. 42° 07' 30", long. 111° 46' 30".
- Preston**—K24EQ, Franklin County TV District 1, Box 168, Preston, ID 83263 (KBVU-TV Ch. 11 Provo, UT)—100-w, lat. 42° 07' 30", long. 111° 46' 30".
- Preston**—K26AA, Franklin County TV District 1, Box 168, Preston, ID 83263 (KISU-TV Ch. 10 Pocatello)—100-w, lat. 42° 07' 30", long. 111° 46' 30".
- Preston**—K28AA, Franklin County TV District 1, Box 168, Preston, ID 83263 (KUTV Ch. 2 Salt Lake City, UT)—100-w, lat. 42° 07' 30", long. 111° 46' 30".
- Preston**—K32AD, Franklin County TV District 1, Box 168, Preston, ID 83263 (KTVX Ch. 4 Salt Lake City, UT)—20-w, lat. 42° 07' 30", long. 111° 46' 30".
- Preston**—K34AD, Franklin County TV District 1, Box 168, Preston, ID 83263 (KSL-TV Ch. 5 Salt Lake City, UT)—100-w, lat. 42° 07' 30", long. 111° 46' 30".
- Preston**—K36AD, Franklin County TV District 1, Box 168, Preston, ID 83263 (KIDK Ch. 3
- Idaho Falls-Pocatello-Blackfoot)—100-w, lat. 42° 07' 30", long. 111° 46' 30".
- Preston**—K38ET, Franklin County TV District 1, Box 168, Preston, ID 83263 (KSTU Ch. 13 Salt Lake City, UT)—100-w, lat. 42° 07' 30", long. 111° 46' 30". to lat. 42° 07' 30", long. 111° 46' 30". BPTT-950724IA.
- Priest Lake**—See K05GL, Coolin.
- Priest Lake**—See K08JH, Coolin.
- Priest Lake**—See K10KR, Coolin.
- Priest Lake**—See K12LF, Coolin.
- Priest Lake**—K57CM, Regents of U. of Idaho, Radio-TV Center, U. of Idaho, Moscow, ID 83843 (KUID-TV Ch. 12 Moscow)—1-w, lat. 48° 35' 38", long. 116° 54' 30".
- *Priest River**—K69HE, State Board of Education, 1455 N. Orchard, Boise, ID 83706 (KCDT Ch. 26 Coeur d'Alene)—10-w, lat. 48° 04' 43", long. 116° 57' 09".
- Priest River & Sandpoint**—K10GA, Regents of U. of Idaho, Radio-TV Center, U. of Idaho, Moscow, ID 83843 (KUID-TV Ch. 12 Moscow)—1-w, lat. 48° 20' 10", long. 116° 42' 24".
- *Priest River & Sandpoint**—K64BD, Regents of U. of Idaho, Radio-TV Center, U. of Idaho, Moscow, ID 83843 (KUID-TV Ch. 12 Moscow)—100-w, lat. 48° 19' 45", long. 116° 41' 35".
- Pullman, WA-Moscow**—K41FG, Spokane Television Inc., 500 W. Boone Ave., Spokane, WA 99201 (KXLY-TV Ch. 4 Spokane, WA)—1000-w, lat. 46° 51' 43", long. 117° 10' 26".
- Ranger Station**—See K53EF, Crouch.
- Raymond & Geneva**—K08HO, Thomas Fork Translator System, 415 Canal St., Geneva, ID 83254 (KUTV Ch. 2 Salt Lake City, UT)—1-w, lat. 42° 15' 57", long. 111° 00' 01".
- Raymond & Geneva**—K11FY, Thomas Fork Translator System, 415 Canal St., Geneva, ID 83254 (KSL-TV Ch. 5 Salt Lake City, UT)—1-w, lat. 42° 15' 57", long. 111° 00' 01".
- Raymond & Geneva**—K13MH, Thomas Fork Translator System, 415 Canal St., Geneva, ID 83254 (KPVI Ch. 6 Pocatello-Blackfoot-Idaho Falls; KIDK Ch. 3 Idaho Falls-Pocatello-Blackfoot)—10-w, lat. 42° 15' 57", long. 111° 00' 01".
- Rexburg & St. Anthony**—K13UF, Oregon Trail Broadcasting Co., 902 E. Sherman St., Pocatello, ID 83201 (KPVI Ch. 6 Pocatello-Blackfoot-Idaho Falls)—10-w, lat. 43° 49' 09", long. 111° 48' 37".
- Rexburg, St. Anthony & Sugar City**—K12MA, The Post Co., Box 1800, 333 Northgate Mile, Idaho Falls, ID 83403 (KIFI-TV Ch. 8 Idaho Falls-Pocatello-Blackfoot)—10-w, lat. 43° 45' 33", long. 111° 57' 51".
- Riverside**—See K08DU, Ahsahka.
- Rockland**—K19CY, State Board of Education, Boise State U., 1910 University Blvd., Boise, ID 83725 (KISU-TV Ch. 10 Pocatello)—1-w, lat. 42° 34' 27", long. 112° 54' 00".
- Rose Lake**—See K69CN, St. Maries.
- Rupert**—K02NO, Falls Broadcasting Co., 1500 Foremaster Lane, Las Vegas, NV 89101 (KXFF Ch. 35 Twin Falls)—10-w, lat. 42° 37' 22", long. 113° 41' 14". Note: Licensed as LPTV.
- Rupert**—See K14IC, Burley.
- Rupert**—See K59CC, Burley.
- Rupert**—See K61AP, Burley.
- Rupert**—See K63BX, Burley.
- Rupert**—See K65AZ, Burley.
- Salmon**—K30BU, Salmon TV Translator District, Box 2308, Salmon, ID 83467 (KPVI Ch. 6 Pocatello-Blackfoot-Idaho Falls)—1-w, lat. 44° 42' 40", long. 113° 19' 25".
- Salmon**—K34CB, Salmon TV Translator District, Box 2308, Salmon, ID 83467 (KPVI Ch. 6 Pocatello-Blackfoot-Idaho Falls)—10-w, lat. 44° 40' 02", long. 113° 21' 00".
- Salmon**—K46EC, Salmon TV Translator District, Box 2308, Salmon, ID 83467 (KIFI-TV Ch. 8 Idaho Falls-Pocatello-Blackfoot)—100-w, lat. 45° 08' 45", long. 114° 00' 30".
- Salmon**—K57CI, State Board of Education, c/o KISU-TV, Box 8111, Pocatello, ID 83209 (KISU-TV Ch. 10 Pocatello)—100-w, lat. 45° 08' 44", long. 114° 00' 30".
- Salmon**—K59AV, Salmon TV Translator District, Box 2308, Salmon, ID 83467 (KPVI Ch. 6 Pocatello-Blackfoot-Idaho Falls)—100-w, lat. 45° 08' 45", long. 114° 00' 30".
- Salmon**—K65BG, Salmon TV Translator District, Box 2308, Salmon, ID 83467 (KOIN Ch. 6 Portland; OR; KECI-TV Ch. 13 Missoula, MT)—100-w, lat. 45° 08' 45", long. 114° 00' 30".
- Salmon**—K69CA, Salmon TV Translator District, Box 2308, Salmon, ID 83467 (KIDK Ch. 3 Idaho Falls-Pocatello-Blackfoot)—100-w, lat. 45° 08' 45", long. 114° 00' 30".
- Salmon (southern portion) & Williams Creek**—K65AZ, Salmon TV Translator District, Box 2308, Salmon, ID 83467 (KIDK Ch. 3 Idaho Falls-Pocatello-Blackfoot)—1-w, lat. 45° 04' 05", long. 113° 52' 30".
- Sandpoint**—See K10GA, Priest River.
- Sandpoint**—K32EV, Spokane School District No. 81, 3911 S. Regal St., Spokane, WA 99223 (KSPS-TV Ch. 7 Spokane, WA)—100-w, lat. 48° 19' 53", long. 116° 41' 34".
- *Sandpoint**—K48DX, William Stacy Cowies, 4202 S. Regal St., Spokane, WA 99223 (KHQ-TV Ch. 6 Spokane, WA)—100-w, lat. 48° 19' 54", long. 116° 41' 35". Note: Licensed as LPTV.
- Sandpoint**—K52GH, Mountain Licenses LP, 2178 Commons Pkwy., Okemos, MI 48864 (KAYU-TV Ch. 28 Spokane, WA)—100-w, lat. 48° 19' 53", long. 116° 41' 34". Note: Licensed as LPTV.
- *Sandpoint**—K61FU, A. H. Belo Corp., 75 Fountain St., Providence, RI 02902 (KREM-TV Ch. 2 Spokane, WA)—100-w, lat. 48° 19' 54", long. 116° 41' 35".
- Sandpoint**—See K64BD, Priest River.
- Shelley**—K13VJ, Oregon Trail Broadcasting Co., 1500 Foremaster Lane, Las Vegas, NV 89101 (KPVI Ch. 6 Pocatello-Blackfoot-Idaho Falls)—10-w, lat. 43° 22' 47", long. 112° 07' 59". Note: Licensed as LPTV.
- Soda Springs**—See K07BK, Grace.
- Soda Springs**—See K11BC, Grace.
- Soda Springs**—See K13AY, Grace.
- Soda Springs**—K42CY, Caribou County TV Assn., 398 N. Monsanto Blvd., Soda Springs, ID 83276 (KJZZ-TV Ch. 14 Salt Lake City, UT)—100-w, lat. 42° 37' 48", long. 111° 41' 00".
- Soda Springs**—K44DH, Caribou County TV Assn., 398 N. Monsanto Blvd., Soda Springs, ID 83276 (KIFI-TV Ch. 8 Idaho Falls-Pocatello-Blackfoot)—100-w, lat. 42° 37' 48", long. 111° 41' 00".
- *Soda Springs**—K46BW, Caribou County TV Assn., 398 N. Monsanto Blvd., Soda Springs, ID 83276 (KPVI Ch. 6 Pocatello-Blackfoot-Idaho Falls)—80-w, lat. 42° 37' 48", long. 111° 41' 00".
- Soda Springs**—K50BY, Caribou County TV Assn., 398 N. Monsanto Blvd., Soda Springs, ID 83276 (KSTU Ch. 13 Salt Lake City, UT)—80-w, lat. 42° 37' 48", long. 111° 41' 00".
- Soda Springs, Bancroft & Grace**—K09ID, Caribou County TV Assn., 398 N. Monsanto Blvd., Soda Springs, ID 83276 (KIDK Ch. 3 Idaho Falls-Pocatello-Blackfoot)—1-w, lat. 42° 37' 48", long. 111° 41' 00".
- *Soda Springs, Bancroft & Grace**—K12LK, Caribou County TV Assn., 398 N. Monsanto Blvd., Soda Springs, ID 83276 (KISU-TV Ch. 10 Pocatello)—10-w, lat. 42° 37' 48", long. 111° 41' 00".
- South Salmon City & surrounding area**—K11TV, Salmon TV Translator District, Box 2308, Salmon, ID 83467 (KIFI-TV Ch. 8 Idaho Falls-Pocatello-Blackfoot)—10-w, lat. 45° 04' 05", long. 113° 52' 30".
- St. Anthony**—See K12MA, Rexburg.
- *St. Anthony**—K120B, Oregon Trail Broadcasting Co., 1500 Foremaster Lane, Las Vegas, NV 89101 (KPVI Ch. 6 Pocatello-Blackfoot-Idaho Falls)—10-w, lat. 43° 57' 30", long. 111° 41' 18". Note: Licensed as LPTV.
- St. Anthony**—See K13UF, Rexburg.
- St. Maries & Rose Lake**—K69CN, Regents of U. of Idaho, Radio-TV Center, U. of Idaho, Moscow, ID 83843 (KUID-TV Ch. 12 Moscow)—100-w, lat. 47° 21' 49", long. 116° 20' 21".
- Stites**—See K05GQ, Kooskia.

Stites—K07EW, Stites Community TV, Box 59, Stites, ID 83552 (KJLY-TV Ch. 4 Spokane, WA)—1-w, lat. 46° 05' 44", long. 115° 58' 25".

Stites—K09IC, Stites Community TV, Box 59, Stites, ID 83552 (KREM-TV Ch. 2 Spokane, WA)—1-w, lat. 46° 05' 44", long. 115° 58' 25".

Stites—K11ID, Stites Community TV, Box 59, Stites, ID 83552 (KHQ-TV Ch. 6 Spokane, WA)—1-w, lat. 46° 05' 44", long. 115° 58' 25".

Stump Creek—See K10LO, Tyhee Valley.

Stump Creek—See K12ML, Tyhee.

Sugar City—See K12MA, Rexburg.

Sun Valley—See K13HG, Ketchum.

Swan Valley—See K13QH, Irwin.

Tendoy—See K09SD, Lemhi.

Tendoy & Baker—K55AI, Salmon TV Translator District, Box 2308, Salmon, ID 83467 (KPMI Ch. 6 Pocatello-Blackfoot-Idaho Falls)—100-w, lat. 44° 55' 30", long. 113° 34' 40".

Terrace Lakes—K03ET, Garden Valley Translator District, Box 510, Garden Valley, ID 83622 (KVI Ch. 6 Nampa-Boise-Caldwell)—1-w, lat. 44° 07' 09", long. 116° 00' 28".

Terrace Lakes & Crouch—K67FI, Garden Valley Translator District, Box 510, Garden Valley, ID 83622 (KTRV Ch. 12 Nampa-Boise-Caldwell)—20-w, lat. 44° 07' 49", long. 116° 00' 28".

Terrace Lakes, Crouch & Garden Valley—K05EY, Garden Valley Translator District, Box 510, Garden Valley, ID 83622 (KBCI-TV Ch. 2 Boise)—1-w, lat. 44° 07' 49", long. 116° 00' 28".

Terrace Lakes, Crouch & Garden Valley—K100A, Garden Valley Translator District, Box 510, Garden Valley, ID 83622 (KTVB Ch. 7 Boise)—10-w, lat. 44° 07' 49", long. 116° 00' 28".

Tetonia—See K05GU, Driggs.

Tetonia—See K07QC, Driggs.

Tetonia—See K13QE, Driggs.

***Twin Falls**—K05DX, Falls Broadcasting Co., 1500 Foremaster Lane, Las Vegas, NV 89101 (KXTF Ch. 35 Twin Falls)—10-w, lat. 42° 35' 35", long. 114° 28' 17". Note: Licensed as LPTV.

Twin Falls—KSAW-LP, Ch. 52, Sawtooth Communications Inc., 1866 E. Chisholm Dr., Nampa, ID 83687 (KVI Ch. 6 Nampa-Boise-Caldwell)—941-w, lat. 42° 43' 45", long. 114° 24' 55". Note: Licensed as LPTV.

Twin Falls—KTFT-LP, Ch. 38, KTVB-TV Inc., 400 S. Record St., Dallas, TX 75202 (KTVB Ch. 7 Boise)—1000-w, lat. 42° 43' 48", long. 114° 25' 06". Note: Licensed as LPTV.

Tyhee & Stump Creek—K12ML, Tyhee Valley Ranch, Box 428, Auburn, WY 83111 (KIFI-TV Ch. 8 Idaho Falls-Pocatello-Blackfoot)—1-w, lat. 42° 48' 12", long. 111° 03' 40".

Tyhee Valley & Stump Creek—K10LO, Stump Tyhee Translator Station, Box 428, Auburn, WY 83111 (KIDK Ch. 3 Idaho Falls-Pocatello-Blackfoot; KIFI-TV Ch. 8 Idaho Falls-Pocatello-Blackfoot)—1-w, lat. 42° 48' 12", long. 111° 03' 40".

Victor—See K05GU, Driggs.

Victor—See K13QE, Driggs.

Warm Springs—See K13HG, Ketchum.

White Bird—K09GK, White Bird TV Assn., Box 151, White Bird, ID 83554 (KREM-TV Ch. 2 Spokane, WA)—1-w, lat. 45° 51' 08", long. 116° 14' 04".

White Bird—K11BJ, White Bird TV Assn., Box 151, White Bird, ID 83554 (KHQ-TV Ch. 6 Spokane, WA)—1-w, lat. 45° 51' 08", long. 116° 14' 06".

White Bird—K13JL, White Bird TV Assn., Box 151, White Bird, ID 83554 (KJLY-TV Ch. 4 Spokane, WA)—1-w, lat. 45° 51' 08", long. 116° 14' 06".

Williams Creek—See K65AZ, Salmon.

Illinois

Bloomington—W64BK, All American TV Inc., 13181 Cross Roads Pkwy. N, Suite 250, City of Industry, CA 91746 (WWTO-TV Ch. 35 La Salle)—1000-w, lat. 40° 28' 59", long. 88° 59' 43". Note: Licensed as LPTV.

Carbondale—W10AH, Paducah Newspapers Inc., Box 1197, Paducah, KY 42002-1197 (WPSO-TV Ch. 6 Paducah, KY)—10-w, lat. 37° 42' 29", long. 89° 14' 05".

Darville—W31BX, WAND (TV) Partnership, 904 Southside Dr., Decatur, IL 62525 (WAND Ch. 17 Decatur)—1000-w, lat. 40° 07' 30", long. 87° 37' 40".

Decatur—W29BG, Trinity Broadcasting Network, 2442 Michele Dr., Tustin, CA 92780 (KTBN-TV Ch. 40 Santa Ana-Los Angeles, CA)—1000-w, lat. 39° 48' 35", long. 88° 59' 31".

Effingham—WEIL-LP, Ch. 54, Monroe Media, Box 810, Effingham, IL 62401—1000-w, lat. 39° 13' 19", long. 88° 30' 32". Note: Licensed as LPTV.

Elgin—W29BN, Trinity Broadcasting Network Inc., 2442 Michele Dr., Tustin, CA 92780 (KTBN-TV Ch. 40 Santa Ana-Los Angeles, CA; WWTO-TV Ch. 35 La Salle)—1000-w, lat. 41° 59' 54", long. 88° 14' 33".

Galesburg—W50BY, Trinity Christian Center of Santa Ana Inc., 2442 Michele Dr., Tustin, CA 92780 (WWTO-TV Ch. 35 La Salle)—1000-w, lat. 40° 56' 36", long. 90° 20' 39". Note: Operating as LPTV.

La Salle/Oglesby—W51AF, Christian Communications of Chicagoland Inc., Suite 1100, One N. Wacker Dr., Chicago, IL 60606 (WCFC-TV Ch. 38 Chicago)—1000-w, lat. 41° 14' 00", long. 89° 02' 30". Note: Licensed as LPTV.

Peoria—W41B0, Trinity Christian Center of Santa Ana Inc., 2442 Michele Dr., Tustin, CA 92780 (WWTO-TV Ch. 35 La Salle)—1000-w, lat. 40° 33' 24", long. 89° 34' 04".

Robinson—W57A0, Full Gospel Business Men's Fellowship, International-Robinson Chapter, 203 W. Plum, Robinson, IL 62454—100-w, lat. 39° 06' 58", long. 87° 48' 29". Note: Licensed as LPTV.

Rockford—W33AR, Weigel Broadcasting Co., 309 W. Broadway, Fairfield, IA 52556 (WCIU-TV Ch. 26 Chicago)—1000-w, lat. 42° 17' 48", long. 89° 10' 15". Note: Licensed as LPTV.

Rockford—W51CD, Christian Communications of Chicagoland Inc., Suite 1100, One N. Wacker Dr., Chicago, IL 60606 (WCFC-TV Ch. 38 Chicago)—1000-w, lat. 42° 16' 02", long. 89° 05' 46". Note: Licensed as LPTV. Holds CP for change to lat. 42° 19' 18", long. 89° 00' 42". BPTT-930402WQ.

Rockford—W62BU, All American TV Inc., 13181 Cross Roads Pkwy. N, Suite 250, City of Industry, CA 91746 (WWTO-TV Ch. 35 La Salle)—lat. 42° 16' 02", long. 89° 04' 12". Note: Licensed as LPTV.

Rockford—WCFC-LP Ch. 51, Christian Communications of Chicagoland Inc., 38 S. Peoria St., Chicago, IL 60607—1000-w, lat. 42° 19' 18", long. 89° 00' 42". Note: Licensed as LPTV.

***Springfield**—W08DP, West Central Illinois Educational Telecommunications Corp., Box 6248, Springfield, IL 62708 (WSEC Ch. 14 Jacksonville)—167-w, lat. 39° 46' 52", long. 89° 36' 17".

Sterling—W61BV, Black Hawk College, 6600 34th Ave., Moline, IL 61265 (WQPT-TV Ch. 24 Moline)—1000-w, lat. 41° 53' 52", long. 89° 36' 20". Note: Licensed as LPTV.

Sterling-Dixon—W52BI, Trinity Christian Center of Santa Ana Inc., 2442 Michele Dr., Tustin, CA 92780 (WWTO-TV Ch. 35 La Salle)—1000-w, lat. 41° 53' 52", long. 89° 36' 20".

Indiana

Chesterton—W54BK, Le Sea Broadcasting Corp., 61300 S. Ironwood Rd., South Bend, IN 45614—657-w, lat. 41° 31' 22", long. 87° 01' 28". Note: Licensed as LPTV.

Elkhart—W18CF, Trinity Broadcasting Network Inc., 2442 Michele Dr., Tustin, CA 92780—1000-w, lat. 41° 38' 41", long. 85° 59' 11". Note: Licensed as LPTV. BMMPTT-941110JA.

Evansville—W38BK, Trinity Broadcasting Network Inc., 2442 Michele Dr., Tustin, CA 92780 (KTBN-TV Ch. 40 Santa Ana-Los Angeles, CA)—1000-w, lat. 37° 52' 45", long. 87° 27' 17".

Evansville—WE0A-LP, Ch. 67, South Central Communications Corp., Box 3848, 1162 Mount Auburn Rd., Evansville, IN 47720 (WAZE-TV Ch. 52 Evansville)—1000-w, lat. 37° 59' 13", long. 87° 16' 11". Note: Licensed as LPTV.

Evansville—WIKY-LP, Ch. 5, South Central Communications Corp., Box 3848, 1162 Mount Auburn Rd., Evansville, IN 47720 (WAZE-TV Ch. 19 Madisonville, KY)—10-w, lat. 37° 59' 21", long. 87° 35' 48". Note: Licensed as LPTV.

Evansville—WJPS-LP, Ch. 4, South Central Communications Corp., Box 3848, 1162 Mount Auburn Rd., Evansville, IN 47720 (WAZE-TV Ch. 19 Madisonville, KY)—072-w, lat. 37° 59' 21", long. 87° 35' 48". Note: Licensed as LPTV.

Evansville—WWAZ-LP Ch. 17, South Central Communications Corp., Box 3848, 1162 Mount Auburn Rd., Evansville, IN 47720 (WAZE-TV Ch. 19 Madisonville, KY)—1000-w, lat. 37° 59' 21", long. 87° 35' 48". Note: Licensed as LPTV.

Fort Wayne—W39AA, Fort Wayne Public TV Inc., Box 39, Fort Wayne, IN 46801 (WBGU-TV Ch. 27 Bowling Green, OH)—1000-w, lat. 41° 06' 13", long. 85° 11' 28".

Fort Wayne—W53BY, Tri-State Christian TV Inc., Box 1010, Marion, IL 62959 (WINM Ch. 63 Angola)—1000-w, lat. 41° 06' 13", long. 85° 11' 28". Note: Licensed as LPTV.

***Gary**—W18AT, Dunes Television Network Inc., Suite 770, 8585 Broadway, Merrillville, IN 46410 (KTBN-TV Ch. 40 Santa Ana-Los Angeles, CA)—915-w, lat. 41° 36' 10", long. 87° 20' 15". Sale pending to Le Sea Broadcasting Corp. (BALTTL-990325IA. Note: Licensed as LPTV.

Muncie—W32AC, Full Gospel Business Men's Fellowship, International-Muncie Chapter, Box 2357, Muncie, IN 47307 (WCLJ Ch. 42 Bloomington-Indianapolis)—100-w, lat. 40° 06' 43", long. 85° 28' 32". Note: Licensed as LPTV.

South Bend—W52CU, Weigel Broadcasting Co., 309 W. Broadway, Fairfield, IA 52556 (WCIU-TV Ch. 26 Chicago, IL)—10-w, lat. 41° 40' 36", long. 86° 15' 08". Note: Licensed as LPTV.

South Bend—W69BT, Weigel Broadcasting Co., 309 W. Broadway, Fairfield, IA 52556—1000-w, lat. 41° 40' 36", long. 86° 15' 08". Note: Licensed as LPTV.

Iowa

Bedford—K10GI, City of Bedford, City Clerk, Bedford, IA 50833 (KTVN Ch. 2 Reno, NV)—1-w, lat. 40° 40' 46", long. 94° 43' 31".

Bedford—K12GN, City of Bedford, City Clerk, Bedford, IA 50833 (WOWT Ch. 6 Omaha, NE)—1-w, lat. 40° 40' 46", long. 94° 43' 31".

Carroll—K82AN, City of Carroll, City Hall, 120 E. 5th St., Carroll, IA 51401—100-w, lat. 42° 02' 54", long. 94° 51' 28".

Clarinda—K56AF, City of Clarinda, 200 S. 15th St., Clarinda, IA 51632 (KMTV Ch. 3 Omaha, NE)—100-w, lat. 40° 44' 28", long. 95° 03' 37".

Clarinda—K58AE, City of Clarinda, 200 S. 15th St., Clarinda, IA 51632 (WOWT Ch. 6 Omaha, NE)—100-w, lat. 40° 44' 28", long. 95° 03' 37".

Clarinda—K60AK, City of Clarinda, 200 S. 15th St., Clarinda, IA 51632 (KETV Ch. 7 Omaha, NE)—100-w, lat. 40° 44' 28", long. 95° 03' 37".

Clarinda—K64AH, City of Clarinda, 200 S. 15th St., Clarinda, IA 51632 (KDIN-TV Ch. 11 Des Moines)—100-w, lat. 40° 44' 28", long. 95° 03' 37".

Iowa—Translators

Clarinda—K66AL, City of Clarinda, 200 S. 15th St., Clarinda, IA 51632—100-w, lat. 40° 44' 28", long. 95° 03' 37".

Decorah—K63GH, Iowa Public Broadcasting Board, Iowa Public Television, 6450 Corporate Dr., Johnston, IA 50131 (KYIN Ch. 24 Mason City)—1000-w, lat. 43° 19' 30", long. 91° 46' 00". Holds CP for change to lat. 43° 19' 36", long. 91° 45' 56".

Fort Madison & surrounding area—K38AB, Iowa Public Broadcasting Board, Iowa Public Television, 6450 Corporate Dr., Johnston, IA 50131 (KIIN-TV Ch. 12 Iowa City)—1000-w, lat. 40° 37' 55", long. 91° 26' 01".

Keokuk & surrounding area—K44AB, Iowa Public Broadcasting Board, Iowa Public Television, 6450 Corporate Dr., Johnston, IA 50131 (KIIN-TV Ch. 12 Iowa City)—100-w, lat. 40° 24' 40", long. 91° 24' 14".

Keosauqua & surrounding area—K61HF, Iowa Public Broadcasting Board, Iowa Public Television, 6450 Corporate Dr., Johnston, IA 50131 (KIIN-TV Ch. 12 Iowa City)—100-w, lat. 40° 43' 04", long. 91° 56' 23".

Lansing—K41AD, Iowa Public Broadcasting Board, Iowa Public Television, 6450 Corporate Dr., Johnston, IA 50131 (KRIN Ch. 32 Waterloo)—1000-w, lat. 43° 21' 10", long. 93° 13' 00".

Ottumwa—K23CI, Ottumwa Area Translator System Inc., Box 423, Ottumwa, IA 52501 (KCCl Ch. 8 Des Moines)—100-w, lat. 40° 57' 50", long. 92° 23' 50".

Ottumwa—K25DE, Ottumwa Area Translator System Inc., Box 423, Ottumwa, IA 52501 (KDSM-TV Ch. 17 Des Moines)—79-w, lat. 40° 57' 50", long. 92° 23' 50".

Ottumwa—K27CV, Ottumwa Area Translator System Inc., Box 423, Ottumwa, IA 52501 (WHO-TV Ch. 13 Des Moines)—100-w, lat. 40° 57' 50", long. 92° 23' 50".

Ottumwa & surrounding area—K33AA, Iowa Public Broadcasting Board, Iowa Public Television, 6450 Corporate Dr., Johnston, IA 50131 (KIIN-TV Ch. 12 Iowa City)—1000-w, lat. 40° 57' 40", long. 92° 22' 11".

Rock Rapids & surrounding area—K25AA, Iowa Public Broadcasting Board, Iowa Public Television, 6450 Corporate Dr., Johnston, IA 50131 (KSIN Ch. 27 Sioux City)—1000-w, lat. 43° 22' 36", long. 96° 11' 46".

Rolfe—K72BL, Greater Rolfe Club, 705 Grant, Rolfe, IA 50581 (WOI-TV Ch. 5 Ames-Des Moines)—10-w, lat. 42° 48' 27", long. 94° 31' 37".

Sibley & surrounding area—K33AB, Iowa Public Broadcasting Board, Iowa Public Television, 6450 Corporate Dr., Johnston, IA 50131 (KSIN Ch. 27 Sioux City)—1000-w, lat. 43° 24' 10", long. 95° 40' 15".

Spencer—K55FL, Maine Radio & Television Co., Box 657, Sioux City, IA 51102 (KMEG Ch. 14 Sioux City)—1000-w, lat. 43° 15' 22", long. 94° 58' 34". Note: Licensed as LPTV.

Spencer—K80AD, Spencer Area TV Inc., 918 E. 10th St., Spencer, IA (KELO-TV Ch. 11

Sioux Falls, SD)—100-w, lat. 43° 15' 25", long. 95° 11' 31".

Storm Lake—K40CO, Maine Radio & Television Co., One Congress Square, Portland, ME 04101 (KMEG Ch. 14 Sioux City)—1000-w, lat. 42° 40' 07", long. 94° 59' 26". Note: Licensed as LPTV.

Washington—K13MN, Sinclair Communications Inc., 200 W. 41st St., Baltimore, MD 21211 (KGAN Ch. 2 Cedar Rapids-Waterloo)—10-w, lat. 41° 19' 00", long. 91° 41' 30". Sale pending to SDF Television License Corp., BALTTV-990402IB.

Waterloo—K65BY, Trinity Broadcasting Network Inc., 2442 Michelle Dr., Tustin, CA 92780 (KTBN-TV Ch. 40 Santa Ana-Los Angeles, CA)—1000-w, lat. 42° 25' 45", long. 92° 22' 29". Note: Licensed as LPTV.

Kansas

Atwood—K13QD, City of Atwood, City Clerk, 106 S. 3rd, Atwood, KS 67730 (KLNE-TV Ch. 3 Lexington, NE)—1-w, lat. 39° 47' 49", long. 101° 02' 25".

Blue Rapids—K02HD, Blue Rapids Chamber of Commerce, 606 Genesee St., Blue Rapids, KS 66441 (KSNB-TV Ch. 4 Superior, NE)—1-w, lat. 39° 40' 10", long. 96° 39' 05".

Blue Rapids—K05EV, Blue Rapids Chamber of Commerce, 606 Genesee St., Blue Rapids, KS 66441 (KSNT Ch. 27 Topeka)—1-w, lat. 39° 40' 10", long. 96° 39' 05".

Blue Rapids—K07KK, Blue Rapids Chamber of Commerce, 606 Genesee St., Blue Rapids, KS 66441 (WIBW-TV Ch. 13 Topeka)—1-w, lat. 39° 40' 10", long. 96° 39' 05".

Clay Center—K08AD, City of Clay Center, 47 Court, Clay Center, KS 67432 (WIBW-TV Ch. 13 Topeka)—10-w, lat. 39° 23' 30", long. 97° 07' 00".

Coffeyville—K04EJ, Coffeyville Community College, 11th & Willow Sts., Coffeyville, KS 67337—10-w, lat. 37° 00' 55", long. 95° 38' 18".

Concordia—K64BS, Smoky Hills Public TV, 6th & Elm Sts., Bunker Hill, KS 67626 (KOOD Ch. 9 Hays-Russell-Great Bend-Salina)—1-w, lat. 39° 32' 20", long. 97° 41' 42".

Dodge City—K09VS, Smoky Hills Public TV, 6th & Elm Sts., Bunker Hill, KS 67626 (KSWK Ch. 3 Lakin)—10-w, lat. 37° 49' 30", long. 100° 10' 36".

Frankfort—K06ID, City of Frankfort, 109 N. Kansas, Frankfort, KS 66427 (KSNT Ch. 27 Topeka)—1-w, lat. 39° 41' 25", long. 96° 24' 46".

Frankfort—K08HX, City of Frankfort, 109 N. Kansas, Frankfort, KS 66427 (WIBW-TV Ch. 13 Topeka)—1-w, lat. 39° 41' 25", long. 96° 24' 46".

Goodland—K23BU, Smoky Hills Public TV, 6th & Elm Sts., Bunker Hill, KS 67626 (KOOD Ch. 9 Hays-Russell-Great Bend-Salina)—1000-w, lat. 39° 28' 09", long. 101° 33' 20".

Great Bend—K69DQ, Benedek License Corp., Suite 210, Stewart Square Bldg., 303 W. State St., Rockford, IL 61101 (KAKE-TV Ch. 10 Wichita)—100-w, lat. 38° 24' 34", long. 98° 43' 15".

Hays—K25CV, Benedek License Corp., Suite 210, Stewart Square Bldg., 303 W. State St., Rockford, IL 61101 (KAKE-TV Ch. 10 Wichita)—100-w, lat. 38° 54' 54", long. 99° 19' 39".

***Hays**—K70FE, The Chronicle Publishing Co., 901 Mission St., San Francisco, CA 94103 (KAKE-TV Ch. 10 Wichita)—100-w, lat. 38° 54' 54", long. 99° 19' 39".

Herington—K71BO, The Chronicle Publishing Co., 901 Mission St., San Francisco, CA 94103 (KAKE-TV Ch. 10 Wichita)—100-w, lat. 38° 38' 20", long. 96° 57' 48".

Hoxie & immediate area—K11MZ, City of Hoxie, City Clerk, 1024 Royal Ave., Hoxie, KS 67740 (KLNE-TV Ch. 3 Lexington, NE)—1-w, lat. 39° 22' 30", long. 100° 27' 00".

Hoxie & rural area—K690B, Sheridan County, 929 9th St., Hoxie, KS 67740 (KOOD Ch. 9 Hays-Russell-Great Bend-Salina)—100-w, lat. 39° 20' 03", long. 100° 26' 19".

Independence—K43ER, All American TV Inc., Suite 530, 3000 W. MacArthur Blvd., Santa Ana, CA 92704-6916 (KDOOR Ch. 17 Bartlesville, OK)—1000-w, lat. 37° 09' 58", long. 95° 33' 45". Note: Licensed as LPTV.

Iola—K30AL, Washburn U. of Topeka, 301 N. Wanamaker Rd., Topeka, KS 66606 (KTWU Ch. 11 Topeka)—1000-w, lat. 37° 54' 30", long. 95° 07' 25".

Junction City—K25DS, Trinity Broadcasting Network Inc., 2442 Michelle Dr., Tustin, CA 92780 (KTBN-TV Ch. 40 Santa Ana-Los Angeles, CA)—500-w, lat. 39° 00' 53", long. 96° 52' 12". Note: Licensed as LPTV.

***Junction City**—K39BR, Northeast Kansas Broadcasting Service Inc., 101 S.E. Monroe, Topeka, KS 66603 (KTKA-TV Ch. 49 Topeka)—1000-w, lat. 39° 00' 53", long. 96° 52' 15". Note: Licensed as LPTV.

Lawrence—K07JL, Stauffer Communications Inc., Box 119, Topeka, KS 66601—10-w, lat. 38° 59' 15", long. 95° 10' 01".

***Lawrence**—K58CX, Northeast Kansas Broadcasting Service Inc., 101 S.E. Monroe, Topeka, KS 66603 (KTKA-TV Ch. 49 Topeka)—1000-w, lat. 38° 53' 23", long. 95° 17' 17". Note: Licensed as LPTV.

Linn—K08IH, City of Linn, Linn, KS 66953 (KSNT Ch. 27 Topeka)—1-w, lat. 39° 41' 00", long. 97° 05' 00".

Manhattan—K15DQ, Montgomery Publications Inc., Box 129, 222 W. 6th St., Junction City, KS 66441 (KTMJ-LP Ch. 6 Junction City)—1000-w, lat. 39° 09' 21", long. 96° 36' 44". Note: Licensed as LPTV.

Manhattan—K70EN, Kansas State U. Foundation, Hollis House, 1408 Denison, Manhattan, KS 66506 (KAKE-TV Ch. 10 Wichita)—100-w, lat. 39° 09' 48", long. 96° 31' 54".

Marysville—K08ED, Stauffer Communications Inc., Box 119, Topeka, KS 66601—10-w, lat. 39° 49' 16", long. 96° 38' 35".

Natoma—K11NS, City of Natoma, City Clerk, Natoma, KS 67651 (KLNE-TV Ch. 3 Lexington, NE)—1-w, lat. 39° 10' 24", long. 99° 02' 04".

Natoma—K130M, City of Natoma, City Clerk, Natoma, KS 67651 (KSNB-TV Ch. 4 Superior, NE)—1-w, lat. 39° 10' 24", long. 99° 02' 04".

Norton—K39BS, Smoky Hills Public TV, 6th & Elm Sts., Bunker Hill, KS 67626 (KOOD Ch. 9 Hays-Russell-Great Bend-Salina)—100-w, lat. 39° 48' 23", long. 99° 53' 11".

Oakley—K15CG, Smoky Hills Public TV, 6th & Elm Sts., Bunker Hill, KS 67626 (KOOD Ch. 9 Hays-Russell-Great Bend-Salina)—1000-w, lat. 39° 07' 06", long. 100° 51' 07".

***Oberlin**—K32BY, Smoky Hills Public TV, 6th & Elm Sts., Bunker Hill, KS 67626 (KOOD Ch. 9 Hays-Russell-Great Bend-Salina)—1000-w, lat. 39° 49' 48", long. 100° 42' 04".

Overland Park—K68DK, U. of Kansas, (KUJH-LP Ch. 14 Lawrence)—1000-w, lat. 38° 53' 57", long. 94° 43' 29".

Phillipsburg—K66CD, Smoky Hills Public TV, 6th & Elm Sts., Bunker Hill, KS 67626 (KOOD Ch. 9 Hays-Russell-Great Bend-Salina)—100-w, lat. 39° 55' 10", long. 99° 19' 43".

Quinter—K10JO, City of Quinter, Box 29, Rte. 1, Quinter, KS 67752 (KLNE-TV Ch. 3 Lexington, NE)—5-w, lat. 39° 04' 00", long. 100° 14' 20".

Quinter—K12KH, City of Quinter, Box 29, Rte. 1, Quinter, KS 67752 (KWNB-TV Ch. 6 Hayes Center, NE)—5-w, lat. 39° 04' 00", long. 100° 14' 20".

Russell—K20BU, Benedek License Corp., Suite 210, Stewart Square Bldg., 303 W. State St., Rockford, IL 61101 (KAKE-TV Ch. 10 Wichita)—100-w, lat. 38° 54' 55", long. 98° 51' 56".

***Russell**—K75CB, The Chronicle Publishing Co., Box 10, 1500 N. West St., Wichita, KS 67201—100-w, lat. 38° 54' 55", long. 98° 51' 56".

***Salina**—K06LZ, SJL of Kansas Corp., Box 333, Wichita, KS 67201—lat. 38° 50' 29", long. 97° 40' 03".

Salina—K22CP, Benedek License Corp., Suite 210, Stewart Square Bldg., 303 W. State St., Rockford, IL 61101 (KAKE-TV Ch. 10 Wichita)—100-w, lat. 38° 50' 27", long. 97° 40' 07".

Selden—K13NP, City of Selden, City Clerk, Main St., Selden, KS (KWNB-TV Ch. 6 Hayes Center, NE)—5-w, lat. 39° 32' 38", long. 100° 34' 01".

St. Francis—K04AT, St. Francis Chamber of Commerce, 322 W. Washington, St. Francis, KS 67756 (KSNK Ch. 8 McCook-Oberlin, Kansas, NE)—1-w, lat. 39° 48' 03", long. 101° 47' 02".

Syracuse—K08CA, S.B. TV Booster Station, Box HH, Syracuse, KS 67878 (KBSD-TV Ch. 6 Ensign)—1-w, lat. 38° 00' 00", long. 101° 44' 40".

Topeka—K07GF, Stauffer Communications Inc., Box 119, Topeka, KS 66601—1-w, lat. 39° 02' 12", long. 95° 36' 55".

Topeka—K43EO, Montgomery Publications Inc., 222 W. 6th St., Junction City, KS 66441 (KTMJ-LP Ch. 6 Junction City)—1000-w, lat. 39° 04' 52", long. 95° 43' 43". Note: Licensed as LPTV.

Waterville—K06FP, City of Waterville, 124 E. Commercial St., Waterville, KS 66548 (KSNT Ch. 27 Topeka)—1-w, lat. 39° 41' 12", long. 96° 45' 05".

Waterville—K08HG, City of Waterville, 124 E. Commercial St., Waterville, KS 66548 (WIBW-TV Ch. 13 Topeka)—1-w, lat. 39° 41' 12", long. 96° 45' 05".

Wichita—K40FR, Locke Supply Co., Box 262128, 1300 S.E. 82nd St., Oklahoma City, OK 73126 (KSBI Ch. 52 Oklahoma City, OK)—1000-w, lat. 37° 43' 43", long. 97° 19' 42". Holds CP for change to 1510-w. BPTT-980601LA.

Kentucky

Augusta—W56AT, Kentucky Authority for ETV, 600 Cooper Dr., Lexington, KY 40502 (WKMR Ch. 38 Morehead)—100-w, lat. 38° 46' 45", long. 84° 00' 33".

Barbourville—W04AF, Barbourville Area TV Corp., 121 School St., Barbourville, KY 40906 (WBIR-TV Ch. 10 Knoxville, TN)—1-w, lat. 36° 51' 58", long. 83° 54' 00".

Barbourville—W07AH, Barbourville Area TV Corp., 121 School St., Barbourville, KY 40906 (WATE-TV Ch. 6 Knoxville, TN)—1-w, lat. 36° 51' 58", long. 83° 54' 00".

Corbin & Woodbine—W08AJ, Crown Communications Inc., Box 813, Corbin, KY 40701 (WLOS Ch. 13 Greenville, NC-Spartanburg, SC & Asheville, NC)—1-w, lat. 36° 56' 12", long. 84° 05' 44".

Cowan Creek, Eolia & Oven Fork—W09AX, Kentucky Authority for ETV, 600 Cooper Dr., Lexington, KY 40502 (WKHA Ch. 35 Hazard)—1-w, lat. 37° 04' 27", long. 82° 48' 44".

Eolia—See W09AX, Cowan Creek.

Falmouth—W56AM, Kentucky Authority for ETV, 600 Cooper Dr., Lexington, KY 40502 (WKON Ch. 52 Owenton)—100-w, lat. 38° 40' 09", long. 84° 19' 35".

Hopkinsville—W64AV, Kentucky Authority for ETV, 600 Cooper Dr., Lexington, KY 40502 (WKMA Ch. 35 Madisonville)—100-w, lat. 36° 51' 38", long. 87° 28' 36". Note: Licensed as LPTV.

Lexington—W62CL, Sandra B. Powley, Suite 808, 3820 Nicholasville Rd., Lexington, KY 40503 (WAOH Ch. 67 Morehead)—1000-w, lat. 38° 02' 07", long. 84° 27' 04". Note: Licensed as LPTV. Requests modification of CP for change to lat. 38° 02' 51", long. 84° 29' 57".

Louis—W10AR, Kentucky Authority for ETV, 600 Cooper Dr., Lexington, KY 40502 (WKMR

Ch. 38 Morehead)—1-w, lat. 38° 06' 36", long. 82° 36' 35".

Louisville—W13BZ, The Box Worldwide LLC, Suite 1100, 1501 M St. NW, Washington, DC 20005 (W49AX Louisville)—7.14-w, lat. 38° 15' 22", long. 85° 45' 25". Note: Licensed as LPTV.

Manchester—W03AB, Curtis Carpenter, Rte. 3, Manchester, KY 40962—1-w, lat. 37° 08' 25", long. 83° 45' 00".

Middlesboro—W04AH, Multimedia WBIR Inc., 1075 Thousand Oaks Blvd., Greenville, SC 29607—1-w, lat. 36° 36' 33", long. 83° 42' 38".

Monticello—W12AD, Bill Breeding, 205 N. Main St., Monticello, KY (WBIR-TV Ch. 10 Knoxville, TN)—1-w, lat. 36° 48' 58", long. 84° 51' 10".

Morehead—W49BZ, Superior Kentucky License Corp., 434 Interstate Ave., Lexington, KY 40505—1000-w, lat. 38° 10' 18", long. 83° 24' 18".

Oven Fork—See W09AX, Cowan Creek.

Paducah—W54AE, Tri-State Christian TV Inc., Box 1010, Marion, IL 62959 (WTCT Ch. 27 Marion, IL)—1000-w, lat. 37° 01' 48", long. 88° 38' 51". Note: Licensed as LPTV.

***Pikeville**—W41BX, Lee Enterprises Inc., 645 5th Ave., Huntington, WV 25701 (WSAZ-TV Ch. 3 Huntington-Charleston, WV)—1000-w, lat. 37° 17' 07", long. 82° 31' 38".

Tompkinsville & surrounding rural area—W55AL, Kentucky Authority for ETV, 600 Cooper Dr., Lexington, KY 40502 (WKSQ-TV Ch. 29 Somerset)—100-w, lat. 36° 38' 58", long. 85° 43' 56".

Woodbine—See W08AJ, Corbin.

Louisiana

***Abbeville**—K66FJ, Gulf Management II LLC, Box 159, Carencro, LA 70520—1000-w, lat. 29° 57' 14", long. 92° 08' 17". to lat. 29° 57' 14", long. 92° 08' 17". BPTT-940415R8.

Alexandria—K47DW, White Knight Broadcasting of Natchez License, Corp., Box 3058, Lafayette, LA 70503 (WNTZ Ch. 48 Natchez, MS)—lat. 31° 16' 04", long. 92° 26' 24".

Alexandria—K64FT, Trinity Broadcasting Network Inc., 2442 Michelle Dr., Tustin, CA 92780 (KTBN-TV Ch. 40 Santa Ana-Los Angeles, CA)—1000-w, lat. 31° 16' 04", long. 92° 26' 24".

***Baton Rouge**—K13VE, Jeff Jacobsen, 7432 E. Diamond, Scottsdale, AZ 85040 (KBTR-LP Ch. 19 Baton Rouge)—10-w, lat. 30° 27' 06", long. 91° 11' 14". Note: Licensed as LPTV.

Baton Rouge—K21DQ, Great Oaks Broadcasting Corp., 914 N. Foster Dr., Baton Rouge, LA 70806 (KBTR-LP Ch. 19 Baton Rouge)—1000-w, lat. 30° 26' 02", long. 91° 05' 09". Note: Licensed as LPTV.

Baton Rouge—K65FP, Great Oaks Broadcasting Corp., 914 N. Foster Dr., Baton Rouge, LA

70806 (KBTR-LP Ch. 19 Baton Rouge)—lat. 30° 29' 27", long. 90° 47' 47". Note: Licensed as LPTV.

Baton Rouge—KTTE-LP, Jeanne Conrad, 2315 N. Granite Reef, Scottsdale, AZ 85257—195-w, lat. 30° 26' 02", long. 91° 05' 09". Note: Licensed as LPTV.

Bunkie—K67GL, White Knight Broadcasting of Natchez License, Corp., Box 3058, Lafayette, LA 70503 (WNTZ Ch. 48 Natchez, MS)—1000-w, lat. 31° 00' 58", long. 92° 08' 58".

Church Point—K69HD, ComCorp of Louisiana License Corp., Suite 100, 413 Travis St., Lafayette, LA 70503 (KLAF-LP Ch. 62 Lafayette)—1000-w, lat. 30° 21' 44", long. 92° 12' 53".

***Donaldsonville**—K22DJ, Great Oaks Broadcasting Corp., 914 N. Foster Dr., Baton Rouge, LA 70806 (KBTR-LP Ch. 19 Baton Rouge)—1000-w, lat. 30° 05' 57", long. 91° 00' 13". Note: Licensed as LPTV.

***Hammond**—WSTY-LP, American Television Inc., 910 N. Foster Dr., Baton Rouge, LA 70806—lat. 30° 32' 26", long. 90° 29' 07". Note: Licensed as LPTV.

Hicks—K61GO, White Knight Broadcasting of Natchez License Corp., Box 3058, Lafayette, LA 70503 (WNTZ Ch. 48 Natchez, MS)—1000-w, lat. 31° 09' 35", long. 92° 58' 20".

***Houma**—K30EM, Great Oaks Broadcasting Corp., 914 N. Foster Dr., Baton Rouge, LA 70806 (KBTR-LP Ch. 19 Baton Rouge)—1000-w, lat. 29° 38' 45", long. 90° 40' 30". Note: Licensed as LPTV.

Lake Charles—K51EC, National Minority TV Inc., Box C-11951, Santa Ana, CA 92711 (KTBN-TV Ch. 40 Santa Ana-Los Angeles, CA)—1000-w, lat. 30° 16' 45", long. 93° 14' 45".

Leesville—K52EV, White Knight Broadcasting of Natchez License Corp., Box 3058, Lafayette, LA 70503 (WNTZ Ch. 48 Natchez, MS)—1000-w, lat. 31° 14' 08", long. 93° 12' 04".

***Leesville**—K58FH, WNTZ-48 Inc., Box 129, Carencro, LA 70520—1000-w, lat. 31° 14' 08", long. 93° 12' 04".

Monroe—K59GI, Trinity Broadcasting Network Inc., 2442 Michelle Dr., Tustin, CA 92780 (KTBN-TV Ch. 40 Santa Ana-Los Angeles, CA)—1000-w, lat. 32° 39' 36", long. 92° 05' 15".

***Monroe**—W02AW, KTVE Inc., 400 W. Main St., El Dorado, AR 71730 (KTVE Ch. 10 Monroe, LA-El Dorado, AR)—10-w, lat. 32° 27' 45", long. 92° 06' 02".

***Morgan City**—K07UT, Great Oaks Broadcasting Corp., 914 N. Foster Dr., Baton Rouge, LA 70806 (KBTR-LP Ch. 19 Baton Rouge)—10-w, lat. 29° 45' 03", long. 91° 10' 21". Note: Licensed as LPTV.

New Iberia—K55HA, ComCorp of Louisiana License Corp., Suite 100, 413 Travis St., Lafayette, LA 70503 (KLAF-LP Ch. 62 Lafayette)—1000-w, lat. 29° 57' 12", long. 91° 45' 10".

***New Orleans**—W61AZ, Channel America LPTV Holdings Inc., Suite 804, 24 W. 57th St., New

York, NY 10019 (KTBN-TV Ch. 40 Santa Ana-Los Angeles, CA)—100-w, lat. 29° 57' 14", long. 90° 04' 31". Note: Licensed as LPTV.

Opelousas—K50FI, National Minority TV Assn., Box C-11951, Santa Ana, CA 92711 (KTBN-TV Ch. 40 Santa Ana-Los Angeles, CA)—1000-w, lat. 30° 36' 41", long. 92° 08' 22".

***Plaquemine**—K06MD, Great Oaks Broadcasting Corp., 914 N. Foster Dr., Baton Rouge, LA 70806 (KBTR-LP Ch. 19 Baton Rouge)—10-w, lat. 30° 17' 33", long. 91° 14' 02". Note: Licensed as LPTV. Requests modification of CP for change from Ch. 6 to Ch. 65, lat. 30° 27' 32", long. 91° 08' 20".

Shreveport—K59GO, Trinity Broadcasting Network Inc., 2442 Michelle Dr., Tustin, CA 92780 (KTBN-TV Ch. 40 Santa Ana-Los Angeles, CA)—1000-w, lat. 32° 39' 58", long. 93° 55' 02". Holds CP for change to lat. 32° 39' 57", long. 93° 55' 58". BPTT-990617JA.

Maine

Allagash—W02BB, Allagash Plantation, Main Rd., Allagash, ME 04774 (WAGM-TV Ch. 8 Presque Isle)—1-w, lat. 47° 06' 42", long. 69° 05' 48".

Allagash—W04BH, Maine Public Broadcasting Corp., 65 Texas Ave., Bangor, ME 04401 (WMEM-TV Ch. 10 Presque Isle)—1-w, lat. 47° 04' 50", long. 69° 00' 16".

Allagash—W12BE, Allagash Plantation, Main Rd., Allagash, ME 04774 (WAGM-TV Ch. 8 Presque Isle)—1-w, lat. 47° 04' 50", long. 69° 00' 16".

Anson—See W14AB, Skowhegan.

Bangor—W30BF, James McLead, Maine Family Broadcasting Inc. — lat. 44° 40' 39", long. 68° 45' 15". Note: Licensed as LPTV.

Bethel, Greenwood & Locke Mill—W04BS, Maine Public Broadcasting Corp., 1450 Lisbon St., Lewiston, ME 04240 (WCBB Ch. 10 Augusta-Lewiston-Portland)—5-w, lat. 44° 25' 42", long. 70° 46' 46".

Bridgton—See W03AM, Harrison.

Calais—W57AQ, WLZ Television Inc., Box 934, Bangor, ME 04401 (WLZ Ch. 2 Bangor)—100-w, lat. 45° 01' 44", long. 67° 19' 24". Note: Licensed as LPTV.

Calais—W61AO, Community Broadcast Service, 35 Hildreth St., Bangor, ME 04401 (WABI-TV Ch. 5 Bangor)—100-w, lat. 45° 01' 44", long. 67° 19' 24".

Greenwood—See W04BS, Bethel.

Harrison, Bridgton & North Bridgton—W03AM, Maine Public Broadcasting Corp., 1450 Lisbon St., Lewiston, ME 04240 (WCBB Ch. 10 Augusta-Lewiston-Portland)—10-w, lat. 44° 05' 58", long. 70° 40' 22".

Lewiston—W39BQ, Maine Public Broadcasting Corp., 1450 Lisbon St., Lewiston, ME 04240 (WMEA-TV Ch. 26 Biddeford)—lat. 44° 09' 16", long. 70° 00' 37". Note: Licensed as LPTV.

Maine—Translators

Locke Mill—See W04BS, Bethel.

Lower Sabao Lake & Mopang Lake—W10AU, Princeton-Calais Translators Inc., 33 Swan St., Calais, ME 04619 (WLBZ-TV Ch. 2 Bangor)—1-w, lat. 44° 53' 25", long. 68° 01' 10".

Madawaska—W11AA, MMM License LLC, 900 Laskin Rd., Virginia Beach, VA 23451 (WAGM-TV Ch. 8 Presque Isle)—1-w, lat. 47° 20' 30", long. 68° 18' 51".

Madison—See W14AB, Skowhegan.

Mopang Lake—See W10AU, Lower Sabao Lake.

North Bridgton—See W03AM, Harrison.

***Pittsfield**—W04BT, Maine Public Broadcasting Corp., 1450 Lisbon St., Lewiston, ME 04240 (WCBB Ch. 10 Augusta-Lewiston-Portland)—10-w, lat. 44° 48' 45", long. 69° 26' 53".

Portland—W18AY, National Minority TV Inc., Box C-11949, Santa Ana, CA 92711 (KTBN-TV Ch. 40 Santa Ana-Los Angeles, CA)—lat. 43° 39' 18", long. 70° 15' 52".

Princeton—W78AD, Princeton-Calais Translators Inc., 33 Swan St., Calais, ME 04619 (WLBZ-TV Ch. 2 Bangor)—20-w, lat. 45° 23' 40", long. 67° 47' 30".

Princeton—W80AF, Princeton-Calais Translators Inc., 33 Swan St., Calais, ME 04619 (WABI-TV Ch. 5 Bangor)—20-w, lat. 45° 23' 40", long. 67° 47' 30".

Skowhegan, Madison & Anson—W14AB, Maine Public Broadcasting Corp., 1450 Lisbon St., Lewiston, ME 04240 (WCBB Ch. 10 Augusta-Lewiston-Portland)—100-w, lat. 44° 42' 48", long. 69° 43' 36".

St. Francis—W02AU, St. Francis Chamber of Commerce, Main St., St. Francis, ME 04774 (WAGM-TV Ch. 8 Presque Isle)—1-w, lat. 47° 10' 08", long. 68° 51' 47".

St. Francis—W04AY, Maine Public Broadcasting Corp., 65 Texas Ave., Bangor, ME 04401 (WMEM-TV Ch. 10 Presque Isle)—1-w, lat. 47° 10' 08", long. 68° 51' 47".

St. John Plantation—W11AY, Town of St. John, RFD No. 3, Box 416, Fort Kent, ME 04743 (WAGM-TV Ch. 8 Presque Isle)—100-w, lat. 47° 13' 30", long. 68° 42' 16".

Waterville—W04AK, WLBZ Television Inc., Box 934, Bangor, ME 04401 (WLBZ Ch. 2 Bangor)—1-w, lat. 44° 31' 36", long. 69° 38' 40". Note: Licensed as LPTV.

Maryland

Barton—W11AF, Barton TV Translators Inc., Barton, MD 21521 (WTAE-TV Ch. 4 Pittsburg, PA)—1-w, lat. 39° 30' 25", long. 79° 01' 20".

***Cresaptown**—W43BP, Trinity Broadcasting Network Inc., 2442 Michelle Dr., Tustin, CA 92780—1000-w, lat. 39° 34' 54", long. 78° 53' 58".

Flintstone—W08BN, Flintstone Community TV Inc., Flintstone, MD 21530 (WJAC-TV Ch. 6

Johnstown, PA)—1-w, lat. 39° 41' 18", long. 78° 31' 56".

Flintstone—W11AL, Flintstone Community TV Inc., Flintstone, MD 21530 (WUSA Ch. 9 Washington, DC)—1-w, lat. 39° 41' 18", long. 78° 31' 56".

Flintstone—W13AD, Flintstone Community TV Inc., Flintstone, MD 21530 (WJLA-TV Ch. 7 Washington, DC)—1-w, lat. 39° 41' 18", long. 78° 31' 56".

***Frederick**—W52AS, Three Angels Broadcasting Network Inc., Box 220, West Frankfort, IL 62896—1000-w, lat. 39° 19' 50", long. 77° 31' 29".

Westport—W12AJ, United TV Inc., Box 351, Rte. 1, Westport, MD 21562 (WJAC-TV Ch. 6 Johnstown, PA)—1-w, lat. 39° 29' 44", long. 79° 03' 39".

Massachusetts

Adams & Williamstown, MA & Bennington, VT—W51AE, WTOG-TV Inc., 3415 University Ave., St. Paul, MN 55114 (WNYT Ch. 13 Albany-Troy-Schenectady, NY)—1000-w, lat. 42° 38' 14", long. 73° 10' 07".

Boston—W54CN, Paxson Communications LPTV Inc., 601 Clearwater Park Rd., West Palm Beach, FL 33401 (WPXB Ch. 60 Merrimack, NH).

Hyannis—W08CH, WGBH Educational Foundation, 125 Western Ave., Boston, MA 02134 (WGBH-TV Ch. 2 Boston)—10-w, lat. 41° 43' 46", long. 70° 10' 01". Note: Licensed as LPTV.

Lanesborough, Lenox, Pittsfield & West Pittsfield—W07AI, WTOG-TV Inc., 3415 University Ave., St. Paul, MN 55114 (WNYT Ch. 13 Albany-Troy-Schenectady, NY)—10-w, lat. 42° 25' 26", long. 73° 15' 57".

Lenox—See W07AI, Lanesborough.

New Bedford—W20AH, Freedom WLNE-TV Inc., 430 County St., New Bedford, MA 02741 (WLNE Ch. 6 Providence-New Bedford, Massachusetts, RI)—626-w, lat. 41° 38' 00", long. 70° 55' 50". Note: Licensed as LPTV.

Pittsfield—See W07AI, Lanesborough.

Springfield—W46CS, Jasas Broadcasting 27 LP, Suite 145, 1201 N. Watson Rd., Arlington, TX 76006 (WUNI Ch. 27 Worcester)—100-w, lat. 42° 05' 01", long. 72° 42' 16". Holds CP for change to lat. 42° 05' 05", long. 72° 42' 14".

West Pittsfield—See W07AI, Lanesborough.

Williamstown—See W51AE, Adams.

Michigan

***Alpena**—W31BD, GRK Productions Joint Venture, 7400 S. 45th Rd., Cadillac, MI 49601 (WFQX Ch. 33 Cadillac)—992-w, lat. 45° 03' 46", long. 83° 42' 56".

Ann Arbor—W67AJ, Eastern Michigan University, 426 King Hall, Ypsilanti, MI 48197 (WLNS-

TV Ch. 6 Lansing)—100-w, lat. 42° 16' 34", long. 83° 44' 17".

Battle Creek—WDBC-LP, Ch. 14, Wood License Co. LLC, Suite 1600, 200 Crescent Court, Dallas, TX 75201 (KTBN-TV Ch. 40 Santa Ana-Los Angeles, CA)—1000-w, lat. 42° 17' 17", long. 85° 09' 54".

Bessemer, Ramsey & Wakefield—W07AU, Tri City Improvement Corp., 212 W. Lead, Bessemer, MI 49911 (KBLH Ch. 3 Duluth-Superior, Wisconsin, MN)—1-w, lat. 46° 28' 18", long. 90° 00' 43".

Bessemer, Ramsey & Wakefield—W09AQ, Tri City Improvement Corp., 212 W. Lead, Bessemer, MI 49911 (KBJR-TV Ch. 6 Duluth-Superior, Wisconsin, MN)—1-w, lat. 46° 28' 18", long. 90° 00' 43".

Big Rapids—W58CU, Tribune New York Radio Inc., 435 N. Michigan Ave., Chicago, IL 60611 (WXMI Ch. 17 Grand Rapids)—1000-w, lat. 43° 41' 01", long. 85° 34' 56".

Calumet—W05AQ, WLUC License Subsidiary Inc., Suite 240, 1533 N. Woodward Ave., Bloomfield Hills, MI 48304 (WLUC-TV Ch. 6 Marquette)—100-w, lat. 47° 08' 06", long. 88° 33' 53".

Champion—W11AV, Neighborhood Twp. Translator TV Authority, Box 124A, Rte. 1, Champion, MI (WDIV Ch. 4 Detroit)—1-w, lat. 46° 30' 29", long. 87° 58' 07".

Crystal Falls Twp.—WUPT-LP, Ch. 49, Diana K. Reinhart, Box 218, Alpha, MI 49902 (WGBA Ch. 26 Green Bay, WI)—100-w, lat. 46° 10' 00", long. 88° 22' 30".

Detroit—W48AV, Blackstar of Ann Arbor Inc., Box 2267, Ann Arbor, MI 48106 (WPXD Ch. 31 Ann Arbor)—2000-w, lat. 42° 27' 43", long. 82° 52' 35". Note: Operating as LPTV.

Detroit—W66BV, Los Cerezos Television Co., 1150 17th St. NW, Washington, DC (KWEX-TV Ch. 41 San Antonio, TX)—1000-w, lat. 42° 19' 45", long. 83° 02' 25". Note: Licensed as LPTV.

East Lansing—See W69BJ, Lansing.

Escanaba—W14CE, Federal Broadcasting Co., 177 US 41, Negaunee, MI 49866 (WLUC-TV Ch. 6 Marquette)—100-w, lat. 45° 46' 56", long. 87° 06' 04".

Escanaba—W40AN, Emmis Broadcasting Corp., Suite 1200, 950 N. Meridian St., Indianapolis, IN 46204 (WLUC-TV Ch. 11 Green Bay, WI)—1000-w, lat. 45° 46' 56", long. 87° 06' 04".

Feich—W09BA, Feich Area TV Corp., Feich, MI 49831 (WGBA Ch. 26 Green Bay, WI)—1-w, lat. 45° 59' 05", long. 87° 52' 00".

Grand Rapids—WOWD-LP, Ch. 15, LCH Communications, 120 College Ave. SE, Grand Rapids, MI 49502—900-w, lat. 43° 01' 01", long. 85° 44' 25".

Gwinn—W02AM, Forsyth Twp. Co-op, Box 468, Gwinn, MI 49841 (WGBA Ch. 26 Green Bay, WI)—1-w, lat. 46° 17' 03", long. 87° 29' 09".

Hesperia—W42CB, Tribune New York Radio Inc., 435 N. Michigan Ave., Chicago, IL 60611 (WXMI Ch. 17 Grand Rapids)—1000-w, lat. 43° 33' 00", long. 86° 02' 34".

Iron Mountain—K47AF, Bresnan Communications Co. LP, 709 Westchester Ave., White Plains, NY 10604—100-w, lat. 45° 49' 21", long. 88° 02' 36".

Iron Mountain—W30AK, Bresnan Communications Co. LP, 709 Westchester Ave., White Plains, NY 10604 (WJMN-TV Ch. 3 Escanaba)—100-w, lat. 45° 49' 15", long. 88° 02' 38". Note: Licensed as LPTV.

Iron Mountain—W43AN, Bresnan Communications Co. LP, 709 Westchester Ave., White Plains, NY 10604—100-w, lat. 45° 49' 15", long. 88° 02' 38".

Iron Mountain—W56BF, Bresnan Communications Co. LP, 709 Westchester Ave., White Plains, NY 10604 (WGBA Ch. 26 Green Bay, WI)—lat. 45° 49' 15", long. 88° 02' 38".

Jackson—W59CA, Tri-State Christian TV Inc., Box 1010, Marion, IL 62959 (WAQP Ch. 49 Saginaw)—1000-w, lat. 42° 23' 28", long. 84° 37' 22". Note: Licensed as LPTV.

Kalamazoo—W26BX, Tri-State Christian TV Inc., Box 1010, Marion, IL 62959 (WTLJ Ch. 54 Muskegon)—1000-w, lat. 42° 07' 43", long. 85° 20' 16".

L'Anse—W70AZ, WLUC License Subsidiary Inc., Suite 240, 1533 N. Woodward Ave., Bloomfield Hills, MI 48304 (WLUC-TV Ch. 6 Marquette)—100-w, lat. 46° 46' 49", long. 88° 32' 30".

Lansing & East Lansing—W69BJ, Tri-State Christian TV Inc., Box 1010, Marion, IL 62959 (WAQP Ch. 49 Saginaw)—1000-w, lat. 42° 40' 33", long. 84° 30' 00". Note: Licensed as LPTV.

Leeland & surrounding areas—W69AV, Central Michigan U., Broomfield Rd., Mount Pleasant, MI 48859 (WCML-TV Ch. 6 Alpena)—100-w, lat. 44° 58' 50", long. 85° 40' 45".

***Lincoln**—W36BX, Thunder Bay Broadcasting Corp., 1390 Bagley St., Alpena, MI 49707 (W18BT Ch. 18 Alpena)—1000-w, lat. 44° 42' 11", long. 83° 31' 25".

Marquette—W07DB, Federal Broadcasting Co., 177 U.S. 41, Negaunee, MI 49866 (WLUC-TV Ch. 6 Marquette)—10-w, lat. 46° 32' 45", long. 87° 23' 57". Requests assignment of license to WLUC License Subsidiary Inc. BALTTV-960802IB.

Marquette—W26BX, Scanlan Television Inc., No. 5, 1122 Calumet Ave., Calumet, MI 49913 (WBKP Ch. 5 Calumet)—1000-w, lat. 46° 30' 52", long. 87° 29' 07". Note: Operating under temporary authority.

***Muskegon**—W29BE, Trinity Broadcasting Network Inc., 2442 Michelle Dr., Tustin, CA 92780 (KTBN-TV Ch. 40 Santa Ana-Los Angeles, CA)—1000-w, lat. 43° 13' 47", long. 86° 05' 05". Holds CP to change city of license to Traverse City, Ch. 29 to Ch. 17, lat. 44° 46' 32", long. 85° 41' 02". BPTT-JE0415XN.

***Muskegon**—WOMS-LP, Ch. 29, LCH Communications, 120 College Ave. SE, Grand Rapids, MI 49502—1000-w, lat. 43° 13' 47", long. 86° 05' 05". Note: Operating as LPTV.

***Petoskey**—W17AV, Heritage Broadcasting of Michigan, Box 627, Cadillac, MI 49601—1000-w, lat. 45° 28' 40", long. 84° 57' 04".

Ramsey—See W07AU, Bessemer.

Ramsey—See W09AO, Bessemer.

Republic—W09AJ, Western Upper Peninsula Television Inc., Box 218, Alpha, MI 49902 (WUPT-LP Ch. 49 Crystal Falls)—1-w, lat. 46° 23' 59", long. 87° 59' 23".

Sault Ste. Marie—W61CR, GRK Productions Joint Venture, 7400 S. 45 Rd., Cadillac, MI 49601 (WFQX Ch. 33 Cadillac)—1000-w, lat. 46° 29' 10", long. 84° 13' 49".

Sault Ste. Marie—W67CS, Three Angels Broadcasting Network Inc., Box 220, West Frankfort, IL 62896 (KTBN-TV Ch. 40 Santa Ana-Los Angeles, CA)—1000-w, lat. 46° 26' 16", long. 84° 22' 42".

Traverse City—W40AY, GRK Productions Joint Venture, 7400 S. 45th Rd., Cadillac, MI 49601 (WFQX Ch. 33 Cadillac)—1000-w, lat. 44° 46' 13", long. 85° 41' 43".

Traverse City—W46AD, Central Michigan U., Broomfield Rd., Mount Pleasant, MI 48859 (WCML-TV Ch. 6 Alpena)—1000-w, lat. 44° 46' 36", long. 85° 41' 02".

Wakefield—See W07AU, Bessemer.

Wakefield—See W09AO, Bessemer.

White Pine—W07AA, Porkie Mountains TV Co. Inc., Box 35, White Pine, MI (KDLH Ch. 3 Duluth-Superior, Wisconsin, MN)—1-w, lat. 46° 48' 45", long. 89° 40' 09".

White Pine—W70AT, Porkie Mountains TV Co. Inc., 25 Hemlock St., White Pine, MI 49971 (WJFW-TV Ch. 12 Rhinelander-Wausau, WI)—100-w, lat. 46° 48' 45", long. 89° 40' 09".

White Pine—W74AS, Porkie Mountains TV Co. Inc., 25 Hemlock St., White Pine, MI 49971 (WDIO-TV Ch. 10 Duluth, MN)—100-w, lat. 46° 48' 45", long. 89° 40' 09".

White Pine—W83AS, Porkie Mountains TV Co. Inc., 25 Hemlock St., White Pine, MI 49971 (WLUC-TV Ch. 6 Marquette)—100-w, lat. 46° 48' 45", long. 89° 40' 09".

Minnesota

Aitkin—K25GD, KBJR License Inc., c/o Granite Broadcasting, 34th Floor, 767 3rd Ave., New York, NY 10017 (KBJR-TV Ch. 6 Duluth, MN-Superior, WI)—1000-w, lat. 46° 32' 05", long. 93° 52' 41".

Aitkin—K27EV, WDIO-TV Inc., 3415 University Ave., St. Paul, MN 55114 (WDIO-TV Ch. 10 Duluth)—1000-w, lat. 46° 32' 05", long. 93° 52' 41".

***Aitkin**—K33ET, Benedek License Corp., Stewart Square Bldg., Suite 210, 303 W. State St.,

Rockford, IL 61101 (KDLH Ch. 3 Duluth, MN-Superior, WI)—1000-w, lat. 46° 32' 05", long. 93° 52' 41".

Aitkin—K66BI, WDIO-TV Inc., 3415 University Ave., St. Paul, MN 55114 (WDIO-TV Ch. 10 Duluth)—100-w, lat. 46° 32' 05", long. 93° 52' 41".

Alexandria—K26CL, Selective TV Inc., Box 665, 614 Hawthorne, Alexandria, MN 56308 (KLGTV-TV, KMWB Ch. 23 Minneapolis-St. Paul)—100-w, lat. 45° 55' 59", long. 95° 26' 50". Note: Licensed as LPTV.

Alexandria—K28BT, Selective TV Inc., Box 665, 614 Hawthorne, Alexandria, MN 56308 (WFTC Ch. 29 Minneapolis-St. Paul)—100-w, lat. 45° 55' 59", long. 95° 26' 50". Note: Licensed as LPTV.

Alexandria—K30AF, Selective TV Inc., Box 665, 614 Hawthorne, Alexandria, MN 56308 (KWCM-TV Ch. 10 Appleton)—100-w, lat. 45° 55' 59", long. 95° 26' 50". Note: Licensed as LPTV.

Alexandria—K34AF, Selective TV Inc., Box 665, 614 Hawthorne, Alexandria, MN 56308 (KVRR Ch. 15 Fargo, ND-Moorhead, MN)—100-w, lat. 45° 55' 59", long. 95° 26' 50".

Alexandria—K36AA, Selective TV Inc., Box 665, Alexandria, MN 56308 (WCCO-TV Ch. 4 Minneapolis-St. Paul)—100-w, lat. 45° 55' 59", long. 95° 26' 50".

Alexandria—K38AC, Selective TV Inc., Box 665, Alexandria, MN 56308 (KMSP-TV Ch. 9 Minneapolis-St. Paul)—100-w, lat. 45° 55' 59", long. 95° 26' 50".

Alexandria—K48DV, Selective TV Inc., Box 665, 2308 S. Broadway, Alexandria, MN 56308—100-w, lat. 45° 55' 59", long. 95° 26' 50". Note: Operating as LPTV.

Alexandria—K55ID, Selective TV Inc., Box 665, 2308 S. Broadway, Alexandria, MN 56308—100-w, lat. 45° 55' 59", long. 95° 26' 50". Note: Operating as LPTV.

Alexandria—K62AU, Selective TV Inc., Box 665, Alexandria, MN 56308 (KWCM-TV Ch. 10 Appleton)—100-w, lat. 45° 55' 59", long. 95° 26' 50". Note: Licensed as LPTV.

Alexandria—K67HI, Selective TV Inc., Box 665, Alexandria, MN 56308 (KTHI-TV Ch. 11 Fargo-Grand Forks, ND)—100-w, lat. 45° 55' 59", long. 95° 26' 50".

***Alexandria & Douglas County**—K58AT, Central Minnesota TV Co., 720 Hawthorne St., Alexandria, MN 55435 (WIRT Ch. 13 Hibbing)—100-w, lat. 45° 54' 44", long. 95° 29' 54".

Appleton—K29CC, Prairieview TV Inc., 6545 Cecilia Circle, Minneapolis, MN 55435 (WFTC Ch. 29 Minneapolis-St. Paul)—lat. 45° 10' 49", long. 95° 59' 47". Note: Licensed as LPTV.

Appleton—K52AH, Prairieview TV Inc., 6545 Cecilia Circle, Minneapolis, MN 55435 (WFTC Ch. 29 Minneapolis-St. Paul)—100-w, lat. 45° 10' 49", long. 95° 59' 47".

Appleton—K54AK, Prairieview TV Inc., 6545 Cecilia Circle, Minneapolis, MN 55435 (KMSP-

Data by Design

This data available in comma-delimited files for use in your own database of spreadsheet software!

Call Lynn Levine at 1.800.771.9202



TV Ch. 9 Minneapolis-St. Paul)—100-w, lat. 45° 10' 49", long. 95° 59' 47".

Appleton—K56BZ, Prairieview TV Inc., 6545 Cecilia Circle, Minneapolis, MN 55435 (KARE Ch. 11 Minneapolis-St. Paul)—100-w, lat. 45° 10' 49", long. 95° 59' 47".

Appleton—K60AB, Prairieview TV Inc., 6545 Cecilia Circle, Minneapolis, MN 55435 (KVRR Ch. 15 Fargo, ND-Moorhead, MN)—100-w, lat. 45° 10' 46", long. 95° 59' 35".

Baudette—K53BL, Lake of the Woods County, Box 808, Baudette, MN 56623 (KXJB-TV Ch. 4 Valley City-Fargo, ND)—100-w, lat. 48° 40' 14", long. 94° 34' 24".

Baudette—K55BH, Lake of the Woods County, Box 808, Baudette, MN 56623 (KTHI-TV Ch. 11 Fargo-Grand Forks, ND)—100-w, lat. 48° 40' 14", long. 94° 34' 24".

Baudette—K57AR, Lake of the Woods County, Box 808, Baudette, MN 56623 (WDAZ-TV Ch. 8 Devils Lake-Grand Forks, ND)—100-w, lat. 48° 40' 14", long. 94° 34' 24".

Bemidji—K28DD, Hubbard Broadcasting Inc., 3415 University Ave., St. Paul, MN 55114 (KSAX Ch. 42 Alexandria)—100-w, lat. 47° 28' 08", long. 94° 49' 23".

Bemidji—K30DK, United Television Inc., Suite 340, 8501 Wilshire Blvd., Beverly Hills, CA 90211 (KMSP-TV Ch. 9 Minneapolis-St. Paul)—1000-w, lat. 47° 28' 08", long. 94° 49' 23".

Bemidji—K34FC, Red River Broadcast Co. LLC, Box 9115, 4015 9th Ave. SW, Fargo, ND 58106 (KVRR Ch. 15 Fargo, ND-Moorhead, MN)—1000-w, lat. 47° 33' 19", long. 94° 47' 59".

Bemidji—K50AK, WDIO-TV LLC, 3415 University Ave., St. Paul, MN 55114 (WDIO-TV Ch. 10 Duluth)—100-w, lat. 47° 28' 12", long. 94° 49' 22".

Bergville—See K02HG, Northome.

Bergville—See K04BX, Northome.

Big Falls & rural areas—K60BO, County of Koochiching, Box 186, Courthouse, International Falls, MN 56649 (KBJR-TV Ch. 6 Duluth, MN-Superior, WI)—100-w, lat. 48° 11' 30", long. 93° 48' 00".

Big Falls & rural areas—K62BJ, County of Koochiching, Box 186, Courthouse, International Falls, MN 56649 (KDLH Ch. 3 Duluth, MN-Superior, WI)—100-w, lat. 48° 11' 30", long. 93° 48' 00".

Big Falls & rural areas—W64AM, County of Koochiching, Box 186, Courthouse, International Falls, MN 56649 (WIRT Ch. 13 Hibbing)—100-w, lat. 48° 11' 30", long. 93° 48' 00".

Big Fork, Marcell & Marcell rural areas—K67CA, EZ-TV Inc., Box 166, Big Fork, MN 56628 (KDLH Ch. 3 Duluth, MN-Superior, WI)—100-w, lat. 47° 39' 05", long. 93° 40' 24".

Big Fork, Marcell & Marcell rural areas—K69CR, EZ-TV Inc., Box 166, Big Fork, MN 56628 (KBJR-TV Ch. 6 Duluth, MN-Superior, WI)—100-w, lat. 47° 39' 05", long. 93° 40' 24".

Birchdale, Black River rural areas & Loman—K56BO, County of Koochiching, Box 186, Courthouse, International Falls, MN 56649 (KDLH Ch. 3 Duluth, MN-Superior, WI)—100-w, lat. 48° 29' 08", long. 94° 00' 26".

Birchdale, Black River rural areas & Loman—W58AI, County of Koochiching, Box 186, Courthouse, International Falls, MN 56649 (WIRT Ch. 13 Hibbing)—100-w, lat. 48° 29' 08", long. 94° 00' 26".

Black River—See K56BO, Birchdale.

Black River—See W58AI, Birchdale.

Blue Earth—K70DR, KTTC Television Inc., 601 First Ave. SW, Rochester, MN 55902 (KTTC Ch. 10 Rochester)—100-w, lat. 43° 38' 05", long. 94° 02' 35".

Brainerd—K16BQ, Hubbard Broadcasting Inc., 3415 University Ave., St. Paul, MN 55114 (KSAX Ch. 42 Alexandria)—1000-w, lat. 46° 19' 19", long. 94° 09' 55".

Brainerd—K28DF, United Television Inc., Suite 340, 8501 Wilshire Blvd., Beverly Hills, CA 90211 (KMSP-TV Ch. 9 Minneapolis-St. Paul)—1000-w, lat. 46° 19' 19", long. 94° 09' 55".

Brainerd—K54AT, Red River Broadcast Co. LLC, Box 9115, 4015 9th Ave. SW, Fargo, ND 58106 (KVRR Ch. 15 Fargo, ND-Moorhead, MN)—1000-w, lat. 46° 25' 21", long. 94° 27' 41".

Brainerd—K57BJ, WDIO-TV Inc., 3415 University Ave., St. Paul, MN 55114 (WDIO-TV Ch. 10 Duluth)—100-w, lat. 46° 19' 20", long. 94° 09' 44".

Brainerd—K74CM, Blue Grass TV Inc., 425 W. Superior St., Duluth, MN 55802 (KDLH Ch. 3 Duluth, MN-Superior, WI)—100-w, lat. 46° 19' 20", long. 94° 09' 44".

Brainerd resort area—K78BP, Northland Communications Corp., Box 341, Brainerd, MN 56401 (KDLH Ch. 3 Duluth, MN-Superior, WI)—100-w, lat. 46° 26' 15", long. 94° 23' 05".

Breckenridge—See K09MF, Wahpeton, ND.

***Breezy Point**—K14IN, Lakes Broadcasting Group Inc., Box 300, Breezy Point, MN 56472 (KARE Ch. 11 Minneapolis-St. Paul)—1000-w, lat. 46° 36' 13", long. 94° 15' 04". Note: Licensed as LPTV.

Minnesota—Translators

- *Buhl**—K22EV, Fant Broadcasting of Alabama Inc., 2154 Highland Ave. S, Birmingham, AL 35205-4002—1000-w, lat. 47° 29' 46", long. 92° 47' 54". Note: Operating as LPTV.
- Cass Lake**—K78AK, Blue Grass TV Inc., 425 W. Superior St., Duluth, MN 55802 (KDLH Ch. 3 Duluth, MN-Superior, WI)—10-w, lat. 47° 21' 30", long. 94° 28' 55".
- Cass Lake**—K82AF, RJR Communications Inc., 230 E. Superior St., Duluth, MN 55802—10-w, lat. 47° 21' 30", long. 94° 28' 55".
- Colstrip**—K07WJ, Colstrip TV Tax District, Box 52, Colstrip, MT 59323 (KSVI Ch. 6 Billings, MT)—10-w, lat. 45° 53' 42", long. 106° 37' 39". Note: Operating as LPTV.
- *Deer River**—K45EM, Fant Broadcasting of Alabama Inc., 510 Chestnut St., Gadsden, AL 35902 (KBJR-TV Ch. 6 Duluth, MN-Superior, WI)—1000-w, lat. 47° 21' 15", long. 93° 45' 20".
- Deer River**—K59BQ, Benedek License Corp., 425 W. Superior St., Duluth, WI 55802 (KDLH Ch. 3 Duluth, MN-Superior, WI)—lat. 47° 21' 15", long. 93° 45' 20".
- Deer River**—K61BH, KBJR License Inc., One Dag Hammarskjöld Plaza, New York, NY 10017 (KBJR-TV Ch. 6 Duluth, MN-Superior, WI)—1000-w, lat. 47° 21' 15", long. 93° 45' 20".
- Donnelly**—K53DX, Federated Telephone Cooperative, Box 76, Chokio, MN 56221 (KVRR Ch. 15 Fargo, ND-Moorhead, MN)—51-w, lat. 45° 42' 08", long. 96° 08' 14".
- Donnelly**—K55FW, Tri-County UHF-TV Inc., 120 W. Schlierman, Appleton, MN 56308—50-w, lat. 45° 42' 08", long. 96° 08' 14". Note: Operating as LPTV.
- Donnelly & Herman**—K47FS, Hubbard Broadcasting Inc., 3415 University Ave., St. Paul, MN 55114 (KSAX Ch. 42 Alexandria)—45-w, lat. 45° 42' 08", long. 96° 08' 13". Holds CP for change to 175-w.
- Donnelly & Herman**—K57BL, Federated Telephone Cooperative, Box 76, Chokio, MN 56221 (KARE Ch. 11 Minneapolis-St. Paul)—48-w, lat. 45° 42' 08", long. 96° 08' 14".
- Donnelly & Herman**—K59BT, Federated Telephone Cooperative, Box 76, Chokio, MN 56221 (KMSP-TV Ch. 9 Minneapolis-St. Paul)—43-w, lat. 45° 42' 08", long. 96° 08' 14".
- Donnelly & Herman**—K61BJ, Federated Telephone Cooperative, Box 76, Chokio, MN 56221 (KDLO-TV Ch. 3 Florence-Watertown, SD)—42-w, lat. 45° 42' 08", long. 96° 08' 14".
- Douglas County**—See K58AT, Alexandria.
- *Ely**—K30DX, Reed Boys Trust, 270 Beach View, Pacifica, CA 94044 (CKPR-TV Ch. 2 Thunder Bay, ON)—100-w, lat. 47° 53' 40", long. 91° 51' 50".
- Ely**—K32DH, Reed Boys Trust, 270 Beach View, Pacifica, CA 94044 (KDLH Ch. 3 Duluth, MN-Superior, WI)—100-w, lat. 47° 53' 40", long. 91° 51' 50".
- *Ely**—K34DS, Reed Boys Trust, 270 Beach View, Pacifica, CA 94044 (WDIO-TV Ch. 10 Duluth)—100-w, lat. 47° 53' 40", long. 91° 51' 50".
- *Ely**—K36CY, Reed Boys Trust, 270 Beach View, Pacifica, CA 94044 (WDSE-TV Ch. 8 Duluth-Superior, WI)—100-w, lat. 47° 53' 40", long. 91° 51' 50".
- Ely**—K38DH, Reed Boys Trust, 270 Beach View, Pacifica, CA 94044 (KBJR-TV Ch. 6 Duluth, MN-Superior, WI)—100-w, lat. 47° 53' 40", long. 91° 51' 50".
- Fairmont**—K79BK, KTTC Television Inc., 601 First Ave. SW, Rochester, MN 55902 (KTTC Ch. 10 Rochester)—100-w, lat. 43° 37' 45", long. 94° 30' 40".
- Fergus Falls**—K02MM, Forum Publishing, Box 2026, Fargo, ND 58107 (WDAY-TV Ch. 6 Fargo, ND)—10-w, lat. 46° 19' 35", long. 96° 05' 25".
- Frost**—K14KD, South Central Electric Assn., Box 150, County Rd. 57 W, St. James, MN 56081 (KLGTV-TV, KMWB Ch. 23 Minneapolis-St. Paul)—100-w, lat. 43° 35' 09", long. 93° 55' 46". Note: Operating as LPTV.
- Frost**—K60FY, Blue Earth Nicollet-Faribault Electric Assn., Box 8, Hwy. 169, Mankato, MN 56002 (KSTP-TV Ch. 50 St. Paul)—71.00-w, lat. 43° 35' 09", long. 93° 55' 46".
- Frost**—K62FH, Blue Earth Nicollet-Faribault Electric Assn., Box 8, Hwy. 169, Mankato, MN 56002 (KEYC-TV Ch. 12 Mankato)—71-w, lat. 43° 35' 09", long. 93° 55' 46". Note: Operating as LPTV.
- Funkdey**—See K02HG, Northome.
- Funkdey**—See K04BX, Northome.
- Godahl**—K44AD, Cooperative Television Assn. of Southern Minnesota, Box 529, Hwy. 4N, Sleepy Eye, MN 56085 (KMSP-TV Ch. 9 Minneapolis-St. Paul)—100-w, lat. 44° 06' 20", long. 94° 36' 56". Note: Licensed as LPTV. Holds CP for change to lat. 44° 06' 28", long. 94° 35' 55".
- Godahl**—K50AB, Cooperative Television Assn. of Southern Minnesota, Box 529, Hwy. 4N, Sleepy Eye, MN 56085 (WFTC Ch. 29 Minneapolis-St. Paul)—100-w, lat. 44° 06' 20", long. 94° 36' 56". Holds CP for change to lat. 44° 06' 28", long. 94° 35' 55".
- Godahl**—K52AB, Cooperative Television Assn. of Southern Minnesota, Box 529, Hwy. 4N, Sleepy Eye, MN 56085 (KARE Ch. 11 Minneapolis-St. Paul)—100-w, lat. 44° 06' 20", long. 94° 36' 56". Holds CP for change to lat. 44° 06' 28", long. 94° 33' 55".
- Godahl**—K54AC, Cooperative Television Assn. of Southern Minnesota, Hwy. 4N, Sleepy Eye, MN 56085 (WCCO-TV Ch. 4 Minneapolis-St. Paul)—100-w, lat. 44° 06' 20", long. 94° 36' 56".
- Godahl**—K61AJ, Cooperative Television Assn. of Southern Minnesota, Hwy. 4N, Sleepy Eye, MN 56085 (KTCA-TV Ch. 2 St. Paul-Minneapolis)—100-w, lat. 44° 06' 20", long. 94° 36' 56". Holds CP for change to lat. 44° 06' 28", long. 94° 35' 55".
- Grand Marais**—K27FV, KBJR License Inc., 246 S. Lake Ave., Duluth, MN 55802 (KBJR-TV Ch. 6 Duluth, MN-Superior, WI)—100-w, lat. 47° 46' 13", long. 90° 21' 06".
- Grand Marais**—K63BI, Benedek License Corp., Stewart Square Bldg., Suite 210, 303 W. State St., Rockford, IL 61101 (KDLH Ch. 3 Duluth, MN-Superior, WI)—100-w, lat. 47° 46' 13", long. 90° 21' 06".
- Grand Marais**—K67CT, Duluth-Superior Area Educational TV Corp., 1202 E. University Circle, Duluth, MN 55811 (WDSE-TV Ch. 8 Duluth, MN-Superior, WI)—100-w, lat. 47° 46' 13", long. 90° 21' 06".
- Grand Marais**—W61AF, WDIO-TV Inc., 3415 University Ave., St. Paul, MN 55114 (WDIO-TV Ch. 10 Duluth)—100-w, lat. 47° 46' 09", long. 90° 20' 49".
- Grand Portage**—K53BH, Duluth-Superior Area Educational TV Corp., 1202 E. University Circle, Duluth, MN 55811 (WDSE-TV Ch. 8 Duluth-Superior, WI)—100-w, lat. 47° 58' 30", long. 89° 45' 34".
- Grand Portage**—K55BR, WDIO-TV Inc., 3415 University Ave., St. Paul, MN 55114 (WDIO-TV Ch. 10 Duluth)—100-w, lat. 47° 58' 30", long. 89° 45' 34".
- Grand Portage**—K57BH, Benedek License Corp., Stewart Square Bldg., Suite 210, 303 W. State St., Rockford, IL 61101 (KDLH Ch. 3 Duluth, MN-Superior, WI)—100-w, lat. 47° 58' 30", long. 89° 45' 34".
- Grand Portage**—K59BJ, KBJR License Inc., One Dag Hammarskjöld Plaza, New York, NY 10017 (KBJR-TV Ch. 6 Duluth, MN-Superior, WI)—100-w, lat. 47° 58' 30", long. 89° 45' 34".
- Grand Rapids**—K18AI, Red River Broadcast Co. LLC, Box 9115, 4015 9th Ave. SW, Fargo, ND 58106 (KVRR Ch. 15 Fargo, ND-Moorhead, MN)—1000-w, lat. 47° 20' 22", long. 93° 23' 48". Note: Licensed as LPTV.
- Granite Falls**—K32DR, Minnesota Valley TV Improvement Corp., Box A, Granite Falls, MN 56241 (KLGTV-TV, KMWB Ch. 23 Minneapolis-St. Paul)—100-w, lat. 44° 48' 17", long. 95° 34' 49". Note: Licensed as LPTV.
- Granite Falls**—K49FT, Minnesota Valley TV Improvement Corp., Box 166, Granite Falls, MN 56241 (KCCO-TV Ch. 7 Alexandria)—110-w, lat. 44° 48' 17", long. 95° 34' 49".
- Granite Falls**—K51FU, Minnesota Valley TV Improvement Corp., Box 166, Granite Falls, MN 56241 (KMSP-TV Ch. 9 Minneapolis-St. Paul)—110-w, lat. 44° 48' 17", long. 95° 34' 49".
- Granite Falls**—K53GE, Minnesota Valley TV Improvement Corp., Box 166, Granite Falls, MN 56241 (WFTC Ch. 29 Minneapolis-St. Paul; KSTP-TV Ch. 5 St. Paul-Minneapolis)—110-w, lat. 44° 48' 17", long. 95° 34' 49".
- Granite Falls**—K55IP, Minnesota Valley TV Improvement Corp., Box 166, Granite Falls, MN 56241 (KARE Ch. 11 Minneapolis-St. Paul)—110-w, lat. 44° 48' 17", long. 95° 34' 49".
- Granite Falls**—K59BE, Minnesota Valley TV Improvement Corp., Box 166, Granite Falls, MN 56241 (KCCO-TV Ch. 7 Alexandria)—110-w, lat. 44° 48' 17", long. 95° 34' 49".
- Granite Falls**—K67AN, Minnesota Valley TV Improvement Corp., Box 166, Granite Falls, MN 56241 (KSTP-TV Ch. 5 St. Paul-Minneapolis)—110-w, lat. 44° 48' 01", long. 95° 34' 21".
- Grygla**—K55DY, Lake of the Woods County, Box 808, Baudette, MN 56623 (KXJB-TV Ch. 4 Valley City-Fargo, ND)—100-w, lat. 48° 16' 20", long. 95° 40' 35".
- Grygla**—K57AS, Lake of the Woods County, Box 808, Baudette, MN 56623 (WDAZ-TV Ch. 8 Devils Lake-Grand Forks, ND)—100-w, lat. 48° 16' 20", long. 95° 40' 35".
- Grygla**—K59AX, Lake of the Woods County, Box 808, Baudette, MN 56623 (KTHI-TV Ch. 11 Fargo-Grand Forks, ND)—100-w, lat. 48° 16' 20", long. 95° 40' 35".
- Herman**—See K47FS, Donnelly.
- Herman**—See K57BL, Donnelly.
- Herman**—See K59BT, Donnelly.
- Herman**—See K61BJ, Donnelly.
- *International Falls**—K49BU, County of Koochiching, Box 186, Courthouse, International Falls, MN 56649 (WIRT Ch. 13 Hibbing)—100-w, lat. 48° 34' 12", long. 93° 18' 30".
- International Falls**—K51CM, County of Koochiching, Box 186, Courthouse, International Falls, MN 56649 (KDLH Ch. 3 Duluth, MN-Superior, WI)—100-w, lat. 48° 34' 23", long. 93° 19' 21".
- International Falls**—K53CQ, County of Koochiching, Box 186, Courthouse, International Falls, MN 56649 (KBJR-TV Ch. 6 Duluth, MN-Superior, WI)—100-w, lat. 48° 34' 12", long. 93° 18' 30".
- International Falls**—K60BT, County of Koochiching, Box 186, Courthouse, International Falls, MN 56649 (KBJR-TV Ch. 6 Duluth, MN-Superior, WI)—100-w, lat. 48° 29' 08", long. 94° 00' 26".
- *Jackson**—K41EG, Federated Rural Electric Assn., Box 69, Hwy. 71 S, Jackson, MN 56143 (KEYC-TV Ch. 12 Mankato)—90-w, lat. 43° 36' 12", long. 94° 59' 33". Note: Licensed as LPTV.
- Jackson**—K57GE, Federated Rural Electric Assn., Box 69, Hwy. 71 S, Jackson, MN 56143 (KLGTV-TV, KMWB Ch. 23 Minneapolis-St. Paul)—90-w, lat. 43° 36' 12", long. 94° 59' 34". Note: Operating as LPTV.
- Jackson**—K61GE, Blue Earth Nicollet-Faribault Electric Assn., Box 8, Hwy. 169, Mankato, MN 56002 (KSTP-TV Ch. 50 St. Paul)—90-w, lat. 43° 36' 12", long. 94° 59' 34".
- *Kabetogama**—K65EA, County of Koochiching, Box 186, Courthouse, International Falls, MN 56649 (WIRT Ch. 13 Hibbing)—20-w, lat. 48° 21' 40", long. 93° 00' 36".

- ***Kabetogama**—K67EH, County of Koochiching, Box 186, Courthouse, International Falls, MN 56649 (KBJR-TV Ch. 6 Duluth, MN-Superior, WI)—20-w, lat. 48° 21' 40", long. 93° 00' 36".
- ***Kabetogama**—K69FD, County of Koochiching, Box 186, Courthouse, International Falls, MN 56649 (KDLH Ch. 3 Duluth, MN-Superior, WI)—20-w, lat. 48° 21' 40", long. 93° 00' 36".
- Little Falls**—K63DY, United Television Inc., Suite 340, 8501 Wilshire Blvd., Beverly Hills, CA 90211 (KMSP-TV Ch. 9 Minneapolis-St. Paul)—100-w, lat. 45° 52' 57", long. 94° 27' 03".
- Little Falls**—K69DA, Hubbard Broadcasting Inc., 3415 University Ave., St. Paul, MN 55114 (KSAX Ch. 42 Alexandria)—100-w, lat. 45° 52' 56", long. 94° 26' 49".
- Loman**—See K56BD, Birchdale.
- Loman**—See W58AI, Birchdale.
- Marcell**—See K67CA, Big Fork.
- Marcell**—See K69CR, Big Fork.
- ***Marshall**—K28BZ, Young Broadcasting of Sioux Falls Inc., 47th Floor, 599 Lexington Ave., New York, NY 10022 (KELO-TV Ch. 11 Sioux Falls, SD)—100-w, lat. 44° 24' 26", long. 95° 51' 50".
- Marshall**—K30AC, Hubbard Broadcasting Inc., 3415 University Ave., St. Paul, MN 55114 (KSAX Ch. 42 Alexandria)—100-w, lat. 44° 24' 26", long. 95° 51' 50".
- Max & surrounding rural areas**—K06BL, EZ-TV Inc., Box 166, Big Fork, MN 56628 (WIRT Ch. 13 Hibbing)—100-w, lat. 47° 36' 48", long. 94° 05' 24".
- Max & surrounding rural areas**—K62BH, EZ-TV Inc., Box 166, Big Fork, MN 56628 (KDLH Ch. 3 Duluth, MN-Superior, WI)—100-w, lat. 47° 36' 05", long. 93° 40' 24".
- Max, Squaw Lake & rural areas**—K11EA, EZ-TV Inc., Box 166, Big Fork, MN 56628 (KDLH Ch. 3 Duluth, MN-Superior, WI)—1-w, lat. 47° 36' 42", long. 94° 04' 48".
- Norris Camp**—K65CS, Lake of the Woods County, Box 808, Baudette, MN 56623 (KJJB-TV Ch. 4 Valley City-Fargo, ND)—100-w, lat. 48° 36' 38", long. 95° 11' 29".
- Norris Camp**—K67BC, Lake of the Woods County, Box 808, Baudette, MN 56623 (WDAZ-TV Ch. 8 Devils Lake-Grand Forks, ND)—100-w, lat. 48° 36' 38", long. 95° 11' 29".
- Norris Camp**—K69BK, Lake of the Woods County, Box 808, Baudette, MN 56623 (KTHI-TV Ch. 11 Fargo-Grand Forks, ND)—100-w, lat. 48° 36' 38", long. 95° 11' 29".
- Northome & rural areas**—K55BY, County of Koochiching, Box 186, Courthouse, International Falls, MN 56649 (WIRT Ch. 13 Hibbing)—100-w, lat. 47° 48' 12", long. 94° 19' 51".
- Northome & rural areas**—K57BK, County of Koochiching, Box 186, Courthouse, International Falls, MN 56649 (KDLH Ch. 3 Duluth, MN-Superior, WI)—100-w, lat. 47° 48' 12", long. 94° 19' 51".
- Northome, Bergville, Funkley & Shooks**—K02HG, EZ-TV Inc., Box 166, Big Fork, MN 56628 (WIRT Ch. 13 Hibbing)—10-w, lat. 47° 49' 47", long. 94° 19' 24".
- Northome, Bergville, Funkley & Shooks**—K04BX, EZ-TV Inc., Box 166, Big Fork, MN 56628 (KDLH Ch. 3 Duluth, MN-Superior, WI)—1-w, lat. 47° 49' 47", long. 94° 19' 24".
- Olivia**—K31CG, Renville County TV Corp., Box 312, Olivia, MN 56277 (KLGT-TV, KMWB Ch. 23 Minneapolis-St. Paul)—100-w, lat. 44° 45' 50", long. 94° 52' 10". Note: Operating as LPTV.
- ***Olivia**—K33CT, Renville County TV Corp., 130 N. 10th St., Bird Island, MN 55310 (WFTC Ch. 29 Minneapolis-St. Paul)—100-w, lat. 44° 45' 50", long. 94° 52' 10". Note: Licensed as LPTV.
- Olivia**—K49AJ, Renville County TV Corp., 130 N. 10th St., Bird Island, MN 55310 (KSTP-TV Ch. 5 St. Paul-Minneapolis)—100-w, lat. 44° 45' 50", long. 94° 52' 10".
- Olivia**—K51AL, Renville County TV Corp., 130 N. 10th St., Bird Island, MN 55310 (WCCO-TV Ch. 4 Minneapolis-St. Paul)—100-w, lat. 44° 45' 50", long. 94° 52' 10".
- Olivia**—K53AO, Renville County TV Corp., 130 N. 10th St., Bird Island, MN 55310 (KARE Ch. 11 Minneapolis-St. Paul)—100-w, lat. 44° 45' 50", long. 94° 52' 10".
- Olivia**—K55CK, Renville County TV Corp., 130 N. 10th St., Bird Island, MN 55310 (KMSP-TV Ch. 9 Minneapolis-St. Paul)—100-w, lat. 44° 45' 50", long. 94° 52' 10".
- Orr**—K59EN, Orr Area Minneonto II, Box 1, Orr, MN 55771 (WDSE-TV Ch. 8 Duluth-Superior, WI)—100-w, lat. 47° 58' 41", long. 92° 49' 49".
- Orr**—K61EW, Orr Area Minneonto II, Box 1, Orr, MN 55771 (KDLH Ch. 3 Duluth-Superior, Wisconsin)—100-w, lat. 47° 58' 41", long. 92° 49' 49".
- Orr**—K63DV, Orr Area Minneonto II, Box 1, Orr, MN 55771 (KBJR-TV Ch. 6 Duluth, MN-Superior, WI)—100-w, lat. 47° 58' 41", long. 92° 49' 49".
- Park Rapids**—K05IV, Red River Broadcast Co. LLC, Box 9115, 4015 9th Ave. SW, Fargo, ND 58106 (KVRN Ch. 15 Fargo-Moorhead, Minnesota, ND)—10-w, lat. 46° 59' 06", long. 95° 06' 17". Note: Licensed as LPTV.
- Park Rapids**—K32EW, Hubbard Broadcasting Inc., 3415 University Ave., St. Paul, MN 55114 (KSAX Ch. 42 Alexandria)—100-w, lat. 46° 55' 42", long. 95° 00' 22".
- Pope County**—See K64BG, Starbuck.
- Pope County**—See K66BA, Starbuck.
- Pope County**—See K68BP, Starbuck.
- Red Lake**—K59FR, Red Lake Band of Chippewa Indians, Box 550, Red Lake, MN 56671 (KMSP-TV Ch. 9 Minneapolis-St. Paul)—100-w, lat. 47° 50' 37", long. 95° 02' 18".
- Red Lake**—K61CM, Red Lake Band of Chippewa Indians, Box 550, Red Lake, MN 56671 (WPX Ch. 11 New York, NY)—100-w, lat. 47° 50' 37", long. 95° 02' 18".
- Red Lake**—K63CI, Red Lake Band of Chippewa Indians, Box 550, Red Lake, MN 56671 (WGN-TV Ch. 9 Chicago, IL)—100-w, lat. 47° 50' 37", long. 95° 02' 18".
- Red Lake**—K65BN, Red Lake Band of Chippewa Indians, Box 550, Red Lake, MN 56671 (WDAY-TV Ch. 6 Fargo, ND)—100-w, lat. 47° 50' 37", long. 95° 02' 18".
- Red Lake**—K67BM, Red Lake Band of Chippewa Indians, Red Lake, MN 56671 (KCCW-TV Ch. 12 Walker)—100-w, lat. 47° 50' 37", long. 95° 02' 18".
- Red Lake**—K69BT, Red Lake Band of Chippewa Indians, Red Lake, MN 56671 (KTHI-TV Ch. 11 Fargo-Grand Forks, ND)—100-w, lat. 47° 50' 37", long. 95° 02' 18".
- Redwood Falls**—K17BV, Redwood TV Improvement Corp., Box 51, Redwood Falls, MN 56283 (WFTC Ch. 29 Minneapolis-St. Paul)—100-w, lat. 44° 33' 15", long. 94° 58' 02". Note: Licensed as LPTV.
- Redwood Falls**—K46FY, Redwood TV Improvement Corp., Box 51, Redwood Falls, MN 56283 (KLGT-TV, KMWB Ch. 23 Minneapolis-St. Paul)—100-w, lat. 44° 33' 15", long. 94° 58' 02". Note: Operating as LPTV. Holds CP for change to lat. 44° 32' 59", long. 94° 58' 00". BPTTL-JA07020Y.
- Redwood Falls**—K58AS, Redwood TV Improvement Corp., Box 51, Redwood Falls, MN 56283 (KELO-TV Ch. 11 Sioux Falls, SD)—100-w, lat. 44° 33' 15", long. 94° 58' 02".
- Redwood Falls**—K60AO, Redwood TV Improvement Corp., Box 51, Redwood Falls, MN 56283 (KSTP-TV Ch. 5 St. Paul-Minneapolis)—100-w, lat. 44° 33' 15", long. 94° 58' 02".
- Redwood Falls**—K62AA, Redwood TV Improvement Corp., Box 51, Redwood Falls, MN 56283 (WCCO-TV Ch. 4 Minneapolis-St. Paul)—10-w, lat. 44° 33' 15", long. 94° 58' 02".
- Redwood Falls**—K66BB, Redwood TV Improvement Corp., Box 51, Redwood Falls, MN 56283 (KMSP-TV Ch. 9 Minneapolis-St. Paul)—10-w, lat. 44° 33' 15", long. 94° 58' 02".
- Redwood Falls**—K68BJ, Redwood TV Improvement Corp., Box 51, Redwood Falls, MN 56283 (KARE Ch. 11 Minneapolis-St. Paul)—10-w, lat. 44° 33' 15", long. 94° 58' 02".
- Redwood Falls**—W64AC, Redwood TV Improvement Corp., Box 51, Redwood Falls, MN 56283 (KTCA-TV Ch. 2 St. Paul-Minneapolis)—100-w, lat. 44° 33' 15", long. 94° 58' 02".
- Rochester**—K27CW, Clear Channel Radio Licenses Inc., Suite 600, 200 Concord Plaza, San Antonio, TX 78265-9512 (WFTC Ch. 29 Minneapolis-St. Paul)—100-w, lat. 44° 03' 21", long. 92° 24' 43".
- Roseau**—K42CW, Roseau County, County Courthouse, Roseau, MN 56751—lat. 48° 51' 10", long. 95° 46' 13".
- Roseau**—K46BV, Roseau County, County Courthouse, Roseau, MN 56751 (KNRR Ch. 12 Pembina, ND)—100-w, lat. 48° 51' 10", long. 95° 46' 13".
- Roseau**—K48CQ, Roseau County, County Courthouse, Roseau, MN 56751—100-w, lat. 48° 51' 10", long. 95° 46' 13".
- ***Roseau**—K50AM, Roseau County, County Courthouse, Roseau, MN 56751 (WDAZ-TV Ch. 8 Devils Lake-Grand Forks, ND)—100-w, lat. 48° 51' 10", long. 95° 46' 13".
- Roseau**—K52AM, Roseau County, County Courthouse, Roseau, MN 56751 (KTHI-TV Ch. 11 Fargo-Grand Forks, ND)—100-w, lat. 48° 51' 10", long. 95° 46' 13".
- Shooks**—See K02HG, Northome.
- Shooks**—See K04BX, Northome.
- Silver Bay**—K78CU, City of Silver Bay, Municipal Bldg., Silver Bay, MN 55614 (WDIO-TV Ch. 10 Duluth)—100-w, lat. 47° 17' 21", long. 91° 17' 31".
- Squaw Lake**—See K11EA, Max.
- St. James**—K19CA, United Communications Corp., Box 128, Mankato, MN 56001 (KEYC-TV Ch. 12 Mankato)—37-w, lat. 44° 06' 28", long. 94° 35' 55". Note: Licensed as LPTV.
- St. James**—K30FN, Hubbard Broadcasting Inc., 3415 University Ave., St. Paul, MN 55114 (KSTP-TV Ch. 5 St. Paul-Minneapolis)—800-w, lat. 44° 06' 27", long. 94° 35' 43".
- St. James**—K42AV, Cooperative Television Assn. of Southern MN, Hwy. 4N, Sleepy Eye, MN 56085 (WFTC Ch. 29 Minneapolis-St. Paul; KLGT-TV, KMWB Ch. 23 Minneapolis-St. Paul)—lat. 44° 06' 28", long. 94° 35' 55". Note: Licensed as LPTV.
- St. James**—K48AA, Cooperative Television Assn. of Southern Minnesota, Box 529, Hwy. 4N, Sleepy Eye, MN 56085—lat. 44° 06' 20", long. 94° 36' 56". Note: Licensed as LPTV. Holds CP for change to lat. 44° 06' 28", long. 94° 35' 55".
- Starbuck & Pope County**—K64BG, Starbuck Area Development Corp., Box 536, Starbuck, MN 56381 (KCCO-TV Ch. 7 Alexandria)—100-w, lat. 45° 35' 00", long. 95° 25' 45".
- ***Starbuck & Pope County**—K66BA, Starbuck Area Development Corp., Box 536, Starbuck, MN 56381 (KMSP-TV Ch. 9 Minneapolis-St. Paul)—100-w, lat. 45° 35' 00", long. 95° 25' 45".
- Starbuck & Pope County**—K68BP, Starbuck Area Development Corp., Box 536, Starbuck, MN 56381 (WFTC Ch. 29 Minneapolis-St. Paul)—100-w, lat. 45° 35' 00", long. 95° 25' 45".
- Virginia & northern rural area**—K66AP, County of Koochiching, Box 186, Courthouse,

Minnesota—Translators

- International Falls, MN 56649** (KBJR-TV Ch. 6 Duluth, MN-Superior, WI)—100-w, lat. 47° 34' 14", long. 92° 31' 20".
- Virginia & northern rural area—K68AT**, County of Koochiching, Box 186, Courthouse, International Falls, MN 56649 (KDLH Ch. 3 Duluth, MN-Superior, WI)—100-w, lat. 47° 34' 14", long. 92° 31' 20".
- Wabasha—K57CN**, Hubbard Broadcasting Inc., 3415 University Ave., St. Paul, MN 55114 (KSTP-TV Ch. 5 St. Paul-Minneapolis)—1-w, lat. 44° 22' 08", long. 92° 04' 51".
- Wadena—K17FE**, Hubbard Broadcasting Inc., 3415 University Ave., St. Paul, MN 55114 (KSAX Ch. 42 Alexandria)—1000-w, lat. 46° 23' 24", long. 95° 04' 03". Holds CP for change to lat. 46° 22' 05", long. 95° 01' 07".
- Wadena—K63DX**, United Television Inc., Suite 340, 8501 Wilshire Blvd., Beverly Hills, CA 90211 (KMSP-TV Ch. 9 Minneapolis-St. Paul)—147-w, lat. 46° 23' 24", long. 95° 04' 03".
- Walker—K49CU**, United Television Inc., Suite 340, 8501 Wilshire Blvd., Beverly Hills, CA 90211 (KMSP-TV Ch. 9 Minneapolis-St. Paul)—1000-w, lat. 46° 56' 03", long. 94° 27' 25".
- Walker—K65DT**, Leech Lake TV Corp., Box 493, Walker, MN 56484 (KVRN Ch. 15 Fargo, ND-Moorhead, MN)—100-w, lat. 47° 05' 37", long. 94° 34' 47". Note: Licensed as LPTV.
- Walker—K67BZ**, Leech Lake TV Corp., Box 493, Walker, MN 56484 (KDLH Ch. 3 Duluth, MN-Superior, WI)—100-w, lat. 47° 05' 00", long. 94° 34' 53".
- Walker—K69CP**, Leech Lake TV Corp., Box 493, Walker, MN 56484 (KSAX Ch. 42 Alexandria; KSTP-TV Ch. 5 St. Paul-Minneapolis)—100-w, lat. 47° 05' 00", long. 94° 34' 53". Requests CP for change to lat. 47° 05' 36", long. 94° 34' 47".
- Williams—K61AR**, Lake of the Woods County, Box 808, Baudette, MN 56623 (WDAZ-TV Ch. 8 Devils Lake-Grand Forks, ND)—100-w, lat. 48° 51' 49", long. 94° 48' 22".
- Williams—K63AS**, Lake of the Woods County, Box 808, Baudette, MN 56623 (KTHI-TV Ch. 11 Fargo-Grand Forks, ND)—100-w, lat. 48° 51' 49", long. 94° 48' 22".
- Williams—W59AX**, Lake of the Woods County, Box 808, Baudette, MN 56623 (KOJB-TV Ch. 4 Valley City-Fargo, ND)—100-w, lat. 48° 51' 49", long. 94° 48' 22".
- Willmar—K20GD**, UHF TV Inc., Box 278, Spicer, MN 56288 0728—100-w, lat. 45° 09' 58", long. 95° 02' 41".
- Willmar—K30FZ**, Hubbard Broadcasting Inc., 3415 University Ave., St. Paul, MN 55114 (KSAX Ch. 42 Alexandria)—1000-w, lat. 45° 09' 58", long. 95° 02' 41".
- *Willmar—K40BR**, UHF TV Inc., Box 278, Spicer, MN 56288-0728 (WFTC Ch. 29 Minneapolis-St. Paul)—100-w, lat. 45° 09' 58", long. 95° 02' 41". Note: Licensed as LPTV.
- Willmar—K46AC**, UHF TV Inc., Box 278, Spicer, MN 56288-0728 (KARE Ch. 11 Minneapolis-St. Paul)—100-w, lat. 45° 09' 58", long. 95° 02' 41".
- Willmar—K48AH**, UHF TV Inc., Box 278, Spicer, MN 56288-0728 (KMSP-TV Ch. 9 Minneapolis-St. Paul)—100-w, lat. 45° 09' 58", long. 95° 02' 41".
- Willmar—K62FG**, UHF-TV Inc., Box 728, Spicer, MN 56288-0728 (KLGTV-TV, KMWB Ch. 23 Minneapolis-St. Paul)—100-w, lat. 45° 09' 58", long. 95° 02' 41". Note: Operating as LPTV.
- Windom—K56AH**, City of Windom, 444 9th St., Windom, MN 56101 (KMSP-TV Ch. 9 Minneapolis-St. Paul)—100-w, lat. 43° 51' 15", long. 95° 07' 30".
- Windom—K58AF**, City of Windom, 444 9th St., Windom, MN 56101 (KRWF Ch. 43 Redwood Falls; KSTP-TV Ch. 5 St. Paul-Minneapolis)—100-w, lat. 43° 51' 15", long. 95° 07' 30".
- Windom—K60AD**, City of Windom, 444 9th St., Windom, MN 56101 (KTCA-TV Ch. 2 St. Paul-Minneapolis)—100-w, lat. 43° 51' 15", long. 95° 07' 30".
- Windom—K62AI**, City of Windom, 444 9th St., Windom, MN 56101 (KARE Ch. 11 Minneapolis-St. Paul)—100-w, lat. 43° 51' 15", long. 95° 07' 30".
- Windom—K64AK**, City of Windom, 444 9th St., Windom, MN 56101 (KELT-TV Ch. 11 Sioux Falls, SD)—100-w, lat. 43° 51' 15", long. 95° 07' 30".
- Winona—K38CL**, Clear Channel Radio Licenses Inc., Suite 600, 200 Concord Plaza, San Antonio, TX 78265-9512 (WFTC Ch. 29 Minneapolis-St. Paul)—100-w, lat. 44° 01' 50", long. 91° 39' 48".
- Winona—K62EV**, KTTC Television Inc., 601 First Ave. SW, Rochester, MN 55902 (KTTC Ch. 10 Rochester)—100-w, lat. 44° 01' 18", long. 91° 34' 24".
- Worthington—K07TY**, Nobles Broadcasting Co. Ltd., 1077 Meadow Lane, Fond du Lac, WI 54935 (KDLT Ch. 5 Mitchell-Sioux Falls, SD)—100-w, lat. 43° 47' 48", long. 95° 40' 41". Note: Licensed as LPTV.
- Worthington—K15EB**, Independent Communications Inc., Box 3103, Sioux Falls, SD 57117-5103 (KTTW Ch. 17 Sioux Falls, SD)—1000-w, lat. 43° 37' 02", long. 95° 41' 20".
- Worthington—K29CT**, Hubbard Broadcasting Inc., 3415 University Ave., St. Paul, MN 55114 (KRWF Ch. 43 Redwood Falls)—1000-w, lat. 43° 36' 11", long. 95° 42' 10".
- Calhoun City—W34BJ**, William Earl Morgan, Box 453, Bruce, MS 38915 (W07BN Ch. 7 Bruce)—100-w, lat. 33° 53' 48", long. 89° 20' 15".
- Columbia—W45AA**, Mississippi Authority for ETV, Box 1101, Jackson, MS 39215-1101 (WMAH-TV Ch. 19 Biloxi)—1000-w, lat. 31° 16' 00", long. 89° 49' 56".
- *Hattiesburg—W43BN**, WDBD License Corp., Suite 454, 5 Radnor Corporate Center, Radnor, PA 19087 (WDBD Ch. 40 Jackson)—840-w, lat. 31° 24' 20", long. 89° 14' 13".
- Hattiesburg—W47BP**, Mississippi Authority for ETV, Box 1101, Jackson, MS 39215-1101 (WMAH-TV Ch. 19 Biloxi)—1000-w, lat. 31° 21' 02", long. 89° 22' 12".
- Jackson—W10BD**, Great Oaks Broadcasting Corp., 914 N. Foster Dr., Baton Rouge, LA 70806 (WBTR-LP Ch. 19 Baton Rouge, LA)—50-w, lat. 32° 16' 53", long. 90° 17' 41". Note: Licensed as LPTV.
- Laurel—W09AU**, Trinity Broadcasting Network Inc., 2442 Michelle Dr., Tustin, CA 92780 (KTBN-TV Ch. 40 Santa Ana-Los Angeles, CA)—10-w, lat. 31° 39' 40", long. 89° 13' 30". Note: Licensed as LPTV.
- Meridian & Philadelphia—W50BQ**, Columbus Television Inc., 2201 Wyoming Ave., El Paso, TX 77903—559-w, lat. 32° 34' 18", long. 88° 53' 20".
- *Natchez—W22CG**, WDBD License Corp., 2001 Pennsylvania Ave. NW, Washington, DC 20006 (WDBD Ch. 40 Jackson)—773-w, lat. 31° 30' 33", long. 91° 24' 19".
- Philadelphia—See W50BQ, Meridian.**
- Georgetown—See K110J, Dresden.**
- *Gilman City—K64CV**, Fabri Development Corp., 5251 Fieldston Rd., Bronx, NY 10471 (KQTV Ch. 2 St. Joseph)—1000-w, lat. 40° 11' 32", long. 93° 52' 43".
- Jefferson City—K410I**, Trinity Broadcasting Network Inc., 2442 Michelle Dr., Tustin, CA 92780 (KTBN-TV Ch. 40 Santa Ana-Los Angeles, CA)—1000-w, lat. 38° 47' 28", long. 92° 17' 43".
- Joplin—K64FW**, New Life Evangelistic Center Inc., 1411 Locust St., St. Louis, MO 63103 (KNLJ Ch. 25 Jefferson City)—1000-w, lat. 36° 58' 54", long. 94° 28' 36".
- Kimberling City—K08GN**, Quorum of Missouri License LLC, Suite 105, 1527 N. Dale Mabry Hwy., Lutz, FL 33549 (KDEB-TV Ch. 27 Springfield)—1-w, lat. 36° 39' 19", long. 93° 25' 02". Note: Licensed as LPTV.
- Kirksville—K34CW**, Waitt Broadcasting Inc., Suite 201, 13906 Gold Circle, Omaha, NE 68144 (KYOU-TV Ch. 15 Ottumwa, IA)—1000-w, lat. 40° 13' 38", long. 92° 36' 35".
- Lebanon—K64FQ**, New Life Evangelistic Center Inc., 1411 Locust St., St. Louis, MO 63103 (KNLJ Ch. 25 Jefferson City)—891-w, lat. 37° 49' 10", long. 92° 44' 51". Note: Licensed as LPTV.
- Malden—K62DA**, New York Times Broadcasting Service Inc., 803 Channel 3 Dr., Memphis, TN 38103 (WREG-TV Ch. 3 Memphis, TN)—65-w, lat. 36° 30' 18", long. 89° 58' 15".
- Marshfield—K68EL**, New Life Evangelistic Center Inc., 1411 Locust St., St. Louis, MO 63103 (KNLJ Ch. 25 Jefferson City)—942-w, lat. 37° 11' 10", long. 93° 01' 23". Note: Licensed as LPTV.
- Osage Beach—K44DO**, New Life Evangelistic Center Inc., 1411 Locust St., St. Louis, MO 63103 (KNLJ Ch. 25 Jefferson City)—1000-w, lat. 38° 09' 23", long. 92° 36' 43". Note: Licensed as LPTV.
- *Rolla—K07SD**, U. of Missouri, 225 University Hall, Columbia, MO 65211 (KOMU-TV Ch. 8 Columbia)—10-w, lat. 37° 57' 35", long. 91° 46' 19". Note: Licensed as LPTV.
- Sedalia—See K110J, Dresden.**
- Springfield—K39CI**, New Life Evangelistic Center Inc., 1411 Locust St., St. Louis, MO 63103—lat. 37° 12' 47", long. 93° 17' 14".
- *St. Louis—K18BT**, Trinity Broadcasting Network, 2442 Michelle Dr., Tustin, CA 92780 (KTBN-TV Ch. 40 Santa Ana-Los Angeles, CA)—1000-w, lat. 38° 34' 24", long. 90° 19' 30". Note: Licensed as LPTV. Requests modification of CP for change to 6000-w. BMTTL-900620IG.
- St. Louis—K51FI**, Paxson St. Louis License Inc., 601 Clearwater Park Rd., West Palm Beach, FL 33401-6233 (WPXS Ch. 13 Mount Vernon-Salem-Centralia, IL)—1000-w, lat. 38° 38' 10", long. 90° 20' 38". Holds CP for change to lat. 38° 38' 39", long. 90° 11' 23". BPTTV-960517KB.

Unionville—K59AJ, City of Unionville, City Clerk, Unionville, MD 63565—100-w, lat. 40° 29' 54", long. 93° 01' 18".

Unionville—K61AG, City of Unionville, City Clerk, Unionville, MD 63565—100-w, lat. 40° 29' 54", long. 93° 01' 18".

Montana

Absarokee—K05EI, Absarokee Community TV Club, Box 546, Absarokee, MT 59001 (KULR-TV Ch. 8 Billings)—1-w, lat. 45° 31' 45", long. 109° 25' 20".

Absarokee—K10MD, Absarokee Community TV Club, Box 546, Absarokee, MT 59001 (KSVI Ch. 6 Billings)—lat. 45° 31' 45", long. 109° 25' 20".

Absarokee—K12HX, Absarokee Community TV Club, Box 546, Absarokee, MT 59001 (KTVQ Ch. 2 Billings)—1-w, lat. 45° 31' 45", long. 109° 25' 20".

Absarokee—See K33EA, Columbus.

***Alzada**—K25FH, Powder River County TV Board, Box J, Broadus, MT 59317 (KTVQ Ch. 2 Billings)—100-w, lat. 45° 09' 31", long. 104° 42' 55".

Andesite Peak—K09LP, Big Sky Owners Assn. Inc., Box 57, Big Sky, MT 59716 (KTVM Ch. 6 Butte)—5-w, lat. 45° 16' 27", long. 111° 23' 36".

Arlee—K48EG, Salish Kootenai College, Box 117, Pablo, MT 59855 (K25CL Ch. 25 Pablo/Ronan)—20-w, lat. 47° 12' 52", long. 114° 01' 42".

Armelle—See K06BG, Fargo.

Ashland—See K11NZ, Lame Deer.

Ashland & Broadus rural areas—K06KI, Ashland Television District, Box 402, Ashland, MT 59003 (KULR-TV Ch. 8 Billings)—10-w, lat. 45° 38' 20", long. 106° 10' 38".

Ashland & Broadus rural areas—K09PH, Ashland Television District, Box 402, Ashland, MT 59003 (KTVQ Ch. 2 Billings)—10-w, lat. 45° 38' 20", long. 106° 10' 38".

Ashland & Otter Creek—K05AD, Ashland Television District, Box 402, Ashland, MT 59003 (KTVQ Ch. 2 Billings)—1-w, lat. 45° 35' 20", long. 106° 09' 25".

Ashland & Otter Creek—K12FA, Ashland Television District, Box 402, Ashland, MT 59003 (KULR-TV Ch. 8 Billings)—1-w, lat. 45° 35' 20", long. 106° 09' 25".

Ashland, Colstrip, Forsyth (rural area) & Lame Deer area—K61BL, Colstrip TV Tax District, Box 233, Colstrip, MT 59323 (KULR-TV Ch. 8 Billings)—100-w, lat. 45° 50' 16", long. 106° 53' 47".

Baker—K04IH, Baker TV Tax District, Drawer F, Baker, MT 59313 (KQMA-TV Ch. 2 Dickinson, ND)—10-w, lat. 46° 18' 45", long. 104° 12' 25".

Baker—K08IP, Baker TV Tax District, Drawer F, Baker, MT 59313 (KHSD-TV Ch. 11 Lead,

SD)—10-w, lat. 46° 16' 30", long. 104° 13' 30".

Baker—K10JP, Baker TV Tax District, Drawer F, Baker, MT 59313 (KXGN-TV Ch. 5 Glendive)—10-w, lat. 46° 18' 45", long. 104° 12' 25".

Baker—K13DW, Baker TV Tax District, Drawer F, Baker, MT 59313 (KNV-TV Ch. 5 Lead-Deadwood, SD)—10-w, lat. 46° 16' 30", long. 104° 13' 30".

Basin—K09BG, Basin TV Assn., Box 114, Basin, MT 59631 (KXLF-TV Ch. 4 Butte)—1-w, lat. 46° 16' 23", long. 112° 16' 03".

Basin—K11LA, Basin TV Assn., Box 114, Basin, MT 59631 (KTVM Ch. 6 Butte)—1-w, lat. 46° 16' 23", long. 112° 16' 03".

Bear Creek—See K06BG, Fargo.

Bear Creek Valley—See K11CI, Madison Valley.

Belgrade—See K18AF, Bozeman.

Belgrade, Manhattan & Three Forks—K20DY, KCTZ Communications Inc., 1128 E. Main, Bozeman, MT 59715 (KCTZ Ch. 7 Bozeman)—100-w, lat. 45° 38' 15", long. 111° 16' 01". Note: Licensed as LPTV.

Belle Creek—See K06AA, Broadus.

Biddle—See K06AA, Broadus.

Big Arm Bay—See K11RX, Elmo.

Big Arm, Dayton, Elmo & Rollins—K03DJ, Blacktail TV Tax District, Box 609, Lakeside, MT 59922 (KREM-TV Ch. 2 Spokane, WA)—10-w, lat. 47° 45' 00", long. 114° 00' 00".

Big Arm, Dayton, Elmo & Rollins—K05EE, Blacktail TV Tax District, Box 609, Lakeside, MT 59922 (KXLY-TV Ch. 4 Spokane, WA)—10-w, lat. 47° 45' 00", long. 114° 00' 00".

Big Elk Valley, Lebo Valley & Two Dot—K11FX, Two Dot TV Repeater Assn., Two Dot, MT 59085 (KTVQ Ch. 2 Billings)—1-w, lat. 46° 19' 30", long. 110° 01' 00".

Big Sandy—K07IP, Big Sandy TV Club, Box 577, Big Sandy, MT 59520 (KTGF Ch. 16 Great Falls)—1-w, lat. 48° 09' 40", long. 110° 02' 04".

Big Sandy—K10BK, Big Sandy TV Club, Box 577, Big Sandy, MT 59520 (KFBB-TV Ch. 5 Great Falls)—1-w, lat. 48° 09' 40", long. 110° 02' 04".


Big Sandy—K13OQ, Big Sandy TV Club, Box 577, Big Sandy, MT 59520 (KRTV Ch. 3 Great Falls)—1-w, lat. 48° 09' 40", long. 110° 02' 04".

Big Timber & Livingston (eastern rural area)—K69CM, KTVQ Communications Inc., 3203 3rd Ave. N, Billings, MT 59101 (KTVQ Ch. 2 Billings)—100-w, lat. 45° 40' 45", long. 110° 46' 21".

Big Timber Creek—See K13BD, Big Timber.

Big Timber Creek area—See K11NL, Big Timber.

This data is available on CD-ROM for use on your own computer.



Contact our Sales Department at
Warren Communications News
Phone: 800-771-9202

Big Timber, Big Timber Creek area, Boulder Creek area, Melville & Otter Creek—K11NL, Sweet Grass TV Club, Big Timber, MT (KTVQ Ch. 2 Billings)—10-w, lat. 45° 54' 10", long. 109° 51' 30".

Big Timber, Big Timber Creek area, Boulder Creek area, Melville & Otter Creek—K13BD, Sweet Grass TV Club, Big Timber, MT (KULR-TV Ch. 8 Billings)—1-w, lat. 45° 54' 10", long. 109° 51' 30".

Bigfork—K52BL, Blacktail TV Tax District, Box 609, Lakeside, MT 59922 (KREM-TV Ch. 2 Spokane, WA)—100-w, lat. 48° 01' 10", long. 114° 22' 00".

Bigfork—K54CK, Blacktail TV Tax District, Box 609, Lakeside, MT 59922 (KXLY-TV Ch. 4 Spokane, WAKTMF Ch. 23 Missoula)—100-w, lat. 48° 01' 10", long. 114° 22' 00".

Bigfork—K56DJ, Blacktail TV Tax District, Box 609, Lakeside, MT 59922 (KRTV Ch. 3 Great Falls)—100-w, lat. 48° 01' 10", long. 114° 22' 00".

Bigfork & Kalispell—K67CZ, Blacktail TV Tax District, Box 609, Lakeside, MT 59922 (KSPS-TV Ch. 7 Spokane, WA)—20-w, lat. 48° 01' 10", long. 113° 52' 32".

Billings—K25BP, Quorum of Montana License LLC, 18 Newbury St., Boston, MA 02116 (KSVI Ch. 6 Billings)—1000-w, lat. 45° 46' 04", long. 108° 27' 27". Note: Licensed as LPTV.

Birney—K11CH, Birney TV Club, Box 515, Birney, MT 59012 (KTVQ Ch. 2 Billings)—1-w, lat. 45° 17' 27", long. 106° 31' 06".

Birney—K13RW, Birney TV Club, Box 515, Birney, MT 59012 (KULR-TV Ch. 8 Billings)—1-w, lat. 45° 17' 27", long. 106° 31' 06".

Bitterroot, Camas Prairie, Hot Springs & Niarada—K11IL, Hot Springs Community TV Inc., Box 405, Hot Springs, MT 59845 (KPAX-TV Ch. 8 Missoula)—1-w, lat. 47° 33' 32", long. 114° 32' 42".

Black Butte—See K09HI, Jordan.

Black Butte—See K11HE, Jordan.

Bobtail Creek—See K10LL, Pipe Creek.

Bobtail Creek, Libby Dam Site Trailer Park, Pipe Creek & Quartz Creek—K11MF, Libby Video Club, 613 Dakota Ave., Libby, MT 59923 (KSPS-TV Ch. 7 Spokane, WA)—1-w, lat. 48° 21' 13", long. 115° 40' 42".

Bobtail Creek, Libby Dam Site Trailer Park, Pipe Creek & Quartz Creek—K13MY, Libby Video Club, 613 Dakota Ave., Libby, MT 59923 (KREM-TV Ch. 2 Spokane, WA)—1-w, lat. 48° 21' 13", long. 115° 40' 42".

Border Field—See K63AQ, Sweetgrass.

Border Field—See K65DK, Sweetgrass.

Boulder—K08KT, Boulder TV Assn., Box 146, Boulder, MT 59632 (KXLF-TV Ch. 4 Butte)—10-w, lat. 46° 15' 21", long. 112° 08' 53".

Boulder—K10HD, Boulder TV Assn., Box 146, Boulder, MT 59632 (KRTV Ch. 3 Great Falls)—10-w, lat. 46° 12' 42", long. 112° 06' 18".

Boulder—K13KP, Boulder TV Assn., Box 146, Boulder, MT 59632 (KTVM Ch. 6 Butte)—1-w, lat. 46° 16' 18", long. 112° 09' 42".

Boulder Creek—See K11NL, Big Timber.

Boulder Creek—See K13BD, Big Timber.

Box Elder—K08HI, Box Elder TV Club, Box 105, Box Elder, MT 59521 (KFBB-TV Ch. 5 Great Falls)—1-w, lat. 48° 14' 25", long. 109° 55' 20".

Box Elder—K13HX, Box Elder TV Club, Box 105, Box Elder, MT 59521 (KRTV Ch. 3 Great Falls)—1-w, lat. 48° 14' 25", long. 109° 55' 20".

Bozeman—K26DE, KXLF Communications Inc., Box 3500, S. Montana St., Butte, MT 59701 (KXLF-TV Ch. 4 Butte)—lat. 45° 38' 15", long. 111° 16' 01".

Bozeman—K42BZ, Eagle Communications Inc., TV Bldg., 340 W. Main St., Missoula, MT 59802 (KTVM Ch. 6 Butte)—1000-w, lat. 45° 40' 27", long. 110° 52' 05". Note: Licensed as LPTV.

Bozeman, Belgrade & Manhattan—K18AF, KTVQ Communications Inc., 134 Columbus St., Charleston, SC 29402 (KTVQ Ch. 2 Billings)—100-w, lat. 45° 38' 10", long. 111° 16' 18".

Bridger—K57EW, Clarks Fork Valley TV District No. 1, 107 S. Main St., Bridger, MT 59014 (KTVQ Ch. 2 Billings)—1-w, lat. 45° 17' 11", long. 108° 56' 02".

Bridger—K59DT, Clarks Fork Valley TV District No. 1, Box 1111, Fromberg, MT 59029 (KSVI Ch. 6 Billings; KULR-TV Ch. 8 Billings)—100-w, lat. 45° 17' 11", long. 108° 56' 02". Holds CP for change to 1000-w. BPTT-880616ND.

Bridger—K61EX, Clarks Fork Valley TV District No. 1, 107 S. Main St., Bridger, MT 59014 (KULR-TV Ch. 8 Billings)—lat. 45° 17' 11", long. 108° 56' 02".

Broadus—See K06KI, Ashland.

Broadus—See K09PH, Ashland.

Broadus & Powder River (lower & upper areas)—K08JV, Powder River County TV

Montana—Translators

- Board, County Courthouse, Broadus, MT 59317 (KTVO Ch. 2 Billings)—10-w, lat. 45° 24' 40", long. 105° 21' 28".
- Broadus & Upper Powder River**—K03CS, Powder River County TV Board, County Courthouse, Broadus, MT 59317 (KHSD-TV Ch. 11 Lead, SD)—10-w, lat. 45° 24' 40", long. 105° 21' 28".
- Broadus (rural area S & W of Broadus), Stacey & Sonnette**—K10AC, Powder River County TV Board, County Courthouse, Broadus, MT 59317 (KULR-TV Ch. 8 Billings)—10-w, lat. 45° 36' 02", long. 105° 56' 15".
- Broadus rural area (west)**—K55FG, Powder River County TV Board, County Courthouse, Broadus, MT 59317 (KTVO Ch. 2 Billings)—100-w, lat. 45° 36' 02", long. 105° 56' 15".
- Broadus, Belle Creek, Biddle, Mid Powder River, Mizpah (rural) & Upper Powder River**—K06AA, Powder River County TV Board, County Courthouse, Broadus, MT 59317 (KULR-TV Ch. 8 Billings)—10-w, lat. 45° 24' 40", long. 105° 21' 28".
- Brockway**—See K06KY, Circle.
- Brockway**—See K10AT, Circle.
- Brockway**—See K18CR, Circle.
- Brockway**—See K65EM, Circle.
- Browning**—K11CA, Browning TV Club, Box 700, Browning, MT 59417 (CISA-TV Ch. 7 Lethbridge, AB)—1-w, lat. 48° 42' 25", long. 113° 06' 37".
- Brusett**—See K09HI, Jordan.
- Brusett**—See K11HE, Jordan.
- Brusett (northern & western rural areas)**—K06EB, Garfield TV Club, Jordan, MT 59337 (KRTV Ch. 3 Great Falls)—10-w, lat. 47° 24' 40", long. 107° 25' 50".
- Bull Lake Valley**—K09KE, Lake Creek TV District, 55 N. Halo Court, Troy, MT 59935 (KHQ-TV Ch. 6 Spokane, WA)—1-w, lat. 48° 31' 02", long. 115° 47' 56".
- Bull Lake Valley**—K11KP, Lake Creek TV District, 55 N. Halo Court, Troy, MT 59935 (KXLY-TV Ch. 4 Spokane, WA)—1-w, lat. 48° 31' 02", long. 115° 47' 56".
- Bull Lake Valley**—K13KV, Lake Creek TV District, 55 N. Halo Court, Troy, MT 59935 (KREM-TV Ch. 2 Spokane, WA)—1-w, lat. 48° 31' 02", long. 115° 47' 56".
- Burgess Lake**—See K68AW, Weeksville.
- Busby**—K10ML, Dull Knife Memorial College Inc., Box 206, Lame Deer, MT 59403 (KTVO Ch. 2 Billings)—1-w, lat. 45° 33' 05", long. 106° 57' 30".
- Busby**—See K11NZ, Lame Deer.
- ***Butte**—K31ES, Montana State U., Visual Community Bldg., Bozeman, MT 59717 (KUSM Ch. 9 Bozeman)—1000-w, lat. 46° 00' 27", long. 112° 26' 30".
- Butte**—K43DU, Big Horn Communications Inc., 445 S. 24th St., Billings, MT 59102 (KCTZ Ch. 7 Bozeman)—1000-w, lat. 46° 00' 29", long. 112° 26' 30". Note: Licensed as LPTV.
- Camas Prairie**—See K11IL, Bitterroot.
- Castle Rock & Lame Deer**—K64EM, KTVQ Communications Inc., 134 Columbus St., Charleston, SC 29402 (KTVQ Ch. 2 Billings)—1-w, lat. 45° 50' 27", long. 106° 54' 39".
- Checkerboard**—K11CC, Checkerboard TV, c/o O.E. Saunders, Martinsdale, MT 59053 (KFBB-TV Ch. 5 Great Falls)—1-w, lat. 46° 35' 20", long. 110° 32' 30".
- Checkerboard & Martinsdale**—K09WP, Checkerboard TV, c/o O.E. Saunders, Martinsdale, MT 59053 (KTVH Ch. 12 Helena)—10-w, lat. 46° 35' 20", long. 110° 32' 20".
- Checkerboard area & Martinsdale**—K07KD, Checkerboard TV, c/o O.E. Saunders, Martinsdale, MT 59053 (KRTV Ch. 3 Great Falls)—1-w, lat. 46° 35' 20", long. 110° 32' 30".
- Chinook & Fairview**—K09BR, Snake Creek TV Assn. Inc., Chinook, MT 59523 (KFBB-TV Ch. 5 Great Falls)—1-w, lat. 48° 25' 00", long. 109° 08' 00".
- Chinook & surrounding area**—K63AR, Chinook TV Assn., Box 835, Chinook, MT 59523 (KRTV Ch. 3 Great Falls)—100-w, lat. 48° 28' 13", long. 109° 16' 05".
- Chinook & surrounding rural area**—K61BK, Chinook TV Assn., Box 835, Chinook, MT 59523 (KFBB-TV Ch. 5 Great Falls)—100-w, lat. 48° 28' 13", long. 109° 16' 05".
- Chinook & surrounding rural area**—K65BR, Chinook TV Assn., Box 835, Chinook, MT 59523 (CISA-TV Ch. 7 Lethbridge, AB)—100-w, lat. 48° 28' 13", long. 109° 16' 05".
- Chinook, Clear Creek, Fairview & Zurich**—K02BT, Chinook TV Assn., Box 835, Chinook, MT 59523 (KFBB-TV Ch. 5 Great Falls)—1-w, lat. 48° 28' 13", long. 109° 16' 05".
- Chinook, Clear Creek, Fairview & Zurich**—K04AN, Chinook TV Assn., Box 835, Chinook, MT 59523 (CISA-TV Ch. 7 Lethbridge, AB)—10-w, lat. 48° 28' 13", long. 109° 16' 05".
- Circle**—See K07EK, Terry Creek.
- Circle**—K13BC, Circle TV Booster Club Inc., Box 194, Circle, MT 59214 (KXGN-TV Ch. 5 Glendive)—10-w, lat. 47° 17' 00", long. 105° 24' 55".
- ***Circle**—K14AG, Circle TV Booster Club Inc., Box 194, Circle, MT 59214 (KWSE Ch. 4 Williston, ND)—100-w, lat. 47° 16' 00", long. 105° 24' 55". Note: Licensed as LPTV.
- Circle & Brockway**—K06KY, Circle TV Booster Club Inc., Box 194, Circle, MT 59214 (KQMD-TV Ch. 11 Williston, ND)—1-w, lat. 47° 17' 00", long. 105° 24' 55".
- Circle & Brockway**—K18CR, Circle TV Booster Club Inc., Box 194, Circle, MT 59214 (KWSE Ch. 4 Williston, ND)—100-w, lat. 47° 17' 00", long. 105° 24' 55".
- Circle & Brockway**—K65EM, Circle TV Booster Club Inc., Box 194, Circle, MT 59214 (KYUS-TV Ch. 3 Miles City)—10-w, lat. 47° 02' 38", long. 105° 43' 33".
- Clancy**—K34CS, Boulder TV Assn., Box 146, Boulder, MT 59632 (K27CD Ch. 27 Boulder)—69-w, lat. 46° 30' 35", long. 111° 55' 56".
- Clear Creek**—See K02BT, Chinook.
- Clear Creek**—See K04AN, Chinook.
- Clyde Park-Emigrant**—K44DI, Shields Valley TV Tax District, Box 4, Clyde Park, MT 59018 (KCTZ Ch. 7 Bozeman)—100-w, lat. 45° 35' 52", long. 110° 32' 45". Holds CP for change to 1000-w. BLTT-920602JK.
- Cohagen**—See K07EK, Terry Creek.
- Colstrip**—K09OY, Colstrip TV Club, Box 233, Colstrip, MT 59323 (KULR-TV Ch. 8 Billings)—1-w, lat. 45° 53' 42", long. 106° 37' 39".
- Colstrip**—K11OY, Colstrip TV Club, Box 233, Colstrip, MT 59323 (KYUS-TV Ch. 3 Miles City; KSVI Ch. 6 Billings)—1-w, lat. 45° 53' 42", long. 106° 37' 39".
- Colstrip**—K13PV, Colstrip TV Club, Box 233, Colstrip, MT 59323 (KTVO Ch. 2 Billings)—10-w, lat. 45° 53' 42", long. 106° 37' 39".
- Colstrip**—See K61BL, Ashland.
- Colstrip**—K66EQ, Quorum of Montana License LLC, 18 Newbury St., Boston, MA 02116 (KSVI Ch. 6 Billings)—100-w, lat. 45° 50' 20", long. 106° 54' 17". Note: Licensed as LPTV. Holds CP for change to lat. 45° 38' 34", long. 109° 18' 00". BPTT-960506KH.
- Columbus, Absorokee & Reedpoint**—K33EA, Quorum of Montana License LLC, 18 Newbury St., Boston, MA 02116 (KSVI Ch. 6 Billings)—100-w, lat. 45° 38' 37", long. 109° 17' 43". Holds CP for change to 1000-w, lat. 45° 38' 34", long. 109° 18' 00". BLTT-940902IF.
- Condon**—K07GM, Summit TV Improvement Assn., Box 2301, Hwy. 83, Condon, MT 59826 (KXLF-TV Ch. 4 Butte)—5-w, lat. 47° 23' 20", long. 113° 37' 40".
- Conner**—See K02GZ, Darby.
- Conner**—See K07FV, Darby.
- Conrad**—K06IL, Conrad TV District, 12 N. Montana St., Conrad, MT 59425 (CFCN-TV Ch. 4 Calgary, AB)—10-w, lat. 48° 11' 22", long. 112° 03' 30".
- Conrad**—K08DT, Conrad TV District, 12 N. Montana St., Conrad, MT 59425 (KRTV Ch. 3 Great Falls)—10-w, lat. 48° 11' 22", long. 112° 03' 30".
- Conrad**—K10DX, Conrad TV District, 12 N. Montana St., Conrad, MT 59425 (KFBB-TV Ch. 5 Great Falls)—10-w, lat. 48° 11' 22", long. 112° 03' 30".
- Conrad**—K12DJ, Conrad TV District, 12 N. Montana St., Conrad, MT 59425 (CISA-TV Ch. 7 Lethbridge, AB)—1-w, lat. 48° 11' 22", long. 112° 03' 30".
- Cooke City & Silver Gate, MT & Clarks Fork, WY**—K11GE, Shoshone River Power Inc., Box 780, Cody, WY (KTVO Ch. 2 Billings)—1-w, lat. 45° 01' 30", long. 109° 54' 10".
- Cooke City & Silver Gate, MT & Clarks Fork, WY**—K13FW, Shoshone River Power Inc., Box 780, Cody, WY (KULR-TV Ch. 8 Billings)—1-w, lat. 45° 01' 30", long. 109° 54' 10".
- Coram**—See K05FC, Lake McDonald.
- Coram**—See K07IT, West Glacier.
- Coram**—See K10LH, West Glacier.
- Coram**—See K12LU, West Glacier.
- Crow Agency**—See K11NZ, Lame Deer.
- Crow Agency**—See K18EF, Hardin.
- Darby & Conner**—K02GZ, Upper Bitter Root TV Club, General Delivery, Darby, MT 59829 (KECI-TV Ch. 13 Missoula)—5-w, lat. 45° 58' 20", long. 114° 09' 30".
- Darby & Conner**—K07FV, Upper Bitter Root TV Club, General Delivery, Darby, MT 59829 (KPAX-TV Ch. 8 Missoula)—1-w, lat. 45° 58' 20", long. 114° 09' 30".
- Dayton**—See K03DJ, Big Arm.
- Dayton**—See K05EE, Big Arm.
- Dayton**—See K10LP, Polson.
- Deer Lodge**—K09BF, Deer Lodge Community TV, Box 431, Deer Lodge, MT 59722 (KECI-TV Ch. 13 Missoula)—1-w, lat. 46° 30' 00", long. 112° 34' 15".
- Del Bonita**—K05CZ, Del Bonita TV Club, Del Bonita Star Rte., Cut Bank, MT 59427 (CISA-TV Ch. 7 Lethbridge, AB)—1-w, lat. 48° 58' 00", long. 112° 47' 30".
- Del Bonita & surrounding community**—K11PW, Del Bonita TV Club, Del Bonita Star Rte., Cut Bank, MT 59427 (KRTV Ch. 3 Great Falls)—1-w, lat. 48° 58' 00", long. 112° 47' 30".
- Dell**—K06FN, Armstead, Dell, Horse Prairie TV Booster Club, Box 22, Dell, MT 59724 (KIFI-TV Ch. 8 Idaho Falls-Pocatello-Blackfoot, ID)—1-w, lat. 44° 56' 30", long. 112° 44' 20".
- Dell**—K11IN, Armstead, Dell, Horse Prairie TV Booster Club, Box 22, Dell, MT 59724 (KXLF-TV Ch. 4 Butte)—1-w, lat. 44° 56' 30", long. 112° 44' 20".
- Denton**—K10HB, Denton TV Assn., 1000 Lehman, Denton, MT 59430 (KFBB-TV Ch. 5 Great

- Falls)—1-w, lat. 47° 20' 18", long. 109° 55' 30".
- Denton**—K12HP, Denton TV Assn., 1000 Lehman, Denton, MT 59430 (KULR-TV Ch. 8 Billings)—1-w, lat. 47° 20' 18", long. 109° 55' 30".
- Dillon**—K51DW, Eagle Communications Inc., TV Bldg., 340 W. Main St., Missoula, MT 59802 (KTVM Ch. 6 Butte)—20-w, lat. 45° 14' 21", long. 112° 40' 05".
- Dodson**—K36CW, Phillips County TV Translator District, Box 387, Malta, MT 59538 (KFBB-TV Ch. 5 Great Falls)—100-w, lat. 48° 24' 30", long. 108° 09' 15".
- Dodson & Wagner**—K10FC, Phillips County TV Translator District, Box 387, Malta, MT 59538 (KRTV Ch. 3 Great Falls)—1-w, lat. 48° 23' 30", long. 108° 10' 00".
- Dodson & Wagner**—K12GP, Phillips County TV Translator District, Box 387, Malta, MT 59538 (KFBB-TV Ch. 5 Great Falls)—1-w, lat. 48° 23' 30", long. 108° 10' 00".
- Dodson, Wagner & rural area**—K08FS, Phillips County TV Translator District, Box 387, Malta, MT 59538 (KTGF Ch. 16 Great Falls)—1-w, lat. 48° 23' 30", long. 108° 10' 00".
- Drummond, Hail, New Chicago & Willow Creek**—K10HI, Drummond TV Tax District, Drummond, MT 59832 (KECI-TV Ch. 13 Missoula)—1-w, lat. 46° 37' 02", long. 113° 10' 56".
- East Glacier**—K08IU, East Glacier TV Assn., Glacier, MT 59434 (CISA-TV Ch. 7 Lethbridge, AB)—1-w, lat. 48° 29' 30", long. 113° 12' 10".
- East Glacier**—K10HK, East Glacier TV Assn., Glacier, MT 59434 (KRTV Ch. 3 Great Falls)—1-w, lat. 48° 29' 30", long. 113° 12' 10".
- East Glacier**—K13EJ, East Glacier TV Assn., Glacier, MT 59434 (KFBB-TV Ch. 5 Great Falls)—1-w, lat. 48° 29' 30", long. 113° 12' 10".
- East Helena, Fort William Henry Harrison, Helena & Lake Helena**—K08GK, KOLF Communications Inc., Box 3500, Butte, MT 59702 (KOLF-TV Ch. 4 Butte)—10-w, lat. 46° 35' 23", long. 112° 03' 53".
- East Missoula & Upper Rattlesnake area**—K11IJ, Eagle Communications Inc., TV Bldg., 340 W. Main St., Missoula, MT 59802—1-w, lat. 46° 51' 12", long. 113° 55' 41".
- Edwards**—See K09HI, Jordan.
- Edwards**—See K11HE, Jordan.
- Ekalaka**—K07EQ, Ekalaka Community TV Club, Ekalaka, MT 59324 (KXMA-TV Ch. 2 Dickinson, ND)—1-w, lat. 45° 54' 03", long. 104° 32' 57".
- Ekalaka**—K09BE, Ekalaka Community TV Club, Ekalaka, MT 59324 (KXGN-TV Ch. 5 Glendive)—1-w, lat. 45° 54' 03", long. 104° 32' 57".
- Ekalaka**—K13LN, Ekalaka Community TV Club, Ekalaka, MT 59324 (KHSD-TV Ch. 11 Lead, SD)—1-w, lat. 45° 54' 03", long. 104° 32' 57".
- Elliston**—K07KW, Elliston TV Group, Box 332, Elliston, MT 59728 (KTVH Ch. 12 Helena)—25-w, lat. 46° 33' 00", long. 112° 25' 00".
- Elmo**—See K03DJ, Big Arm.
- Elmo**—See K05EE, Big Arm.
- Elmo**—K07VU, Blacktail TV Tax District, Box 609, Lakeside, MT 59922 (KOLY-TV Ch. 4 Spokane, WA)—10-w, lat. 47° 48' 56", long. 114° 19' 14".
- Elmo**—See K10LP, Polson.
- Elmo**—K20CP, Salish Kootenai College, Box 117, Pablo, MT 59855 (K25CL Pablo/Ronan)—100-w, lat. 47° 46' 25", long. 114° 16' 04".
- Elmo & Big Arm Bay**—K11RX, Blacktail TV Tax District, Box 609, Lakeside, MT 59922 (KREM-TV Ch. 2 Spokane, WA)—10-w, lat. 47° 49' 00", long. 114° 18' 50".
- Emigrant**—K27DL, Paradise Valley TV District, Box 152, Livingston, MT 59047 (KUSM Ch. 9 Bozeman)—10-w, lat. 45° 10' 07", long. 110° 41' 22". Note: Licensed as LPTV.
- Emigrant**—See K44DI, Clyde Park.
- Emigrant & rural area**—K57CE, Paradise Valley TV District, Box 152, Livingston, MT 59047 (KULR-TV Ch. 8 Billings)—100-w, lat. 45° 20' 07", long. 110° 41' 22".
- Emigrant, Miner Basin & Paradise Valley**—K03HF, Paradise Valley TV District, Box 152, Livingston, MT 59047 (KULR-TV Ch. 8 Billings)—10-w, lat. 45° 20' 07", long. 110° 41' 21".
- Emigrant, Miner Basin & Paradise Valley**—K05EH, Paradise Valley TV District, Box 152, Livingston, MT 59047 (KULR-TV Ch. 8 Billings)—10-w, lat. 45° 34' 25", long. 110° 32' 40".
- Emigrant, Miner Basin & Paradise Valley**—K10AH, Paradise Valley TV District, Box 152, Livingston, MT 59047 (KOLF-TV Ch. 4 Butte)—10-w, lat. 45° 20' 07", long. 110° 41' 22".
- Ennis**—See K09KH, Watkins.
- Ennis**—See K11CI, Madison Valley.
- Eureka, Gateway & Rexford area**—K02AD, Eagle Communications Inc., TV Bldg., 340 W. Main St., Missoula, MT 59802 (KCFW-TV Ch. 9 Kalispell)—1-w, lat. 48° 51' 53", long. 115° 07' 27".
- Fairview**—See K02BT, Chinook.
- Fairview**—See K04AN, Chinook.
- Fairview**—See K09BR, Chinook.
- Fairview**—See K13IG, Sidney.
- Fallon Creek**—See K07FS, Plevina.
- Fargo, Bear Creek, Armells, Indian Butte areas & Roy (rural area E)**—K06BG, Roy TV Tax District, Roy, MT 59471 (KFBB-TV Ch. 5 Great Falls)—10-w, lat. 47° 22' 35", long. 108° 47' 14".
- Ferndale**—K12LD, Swan Hill TV Inc., Box 530, Bigfork, MT 59911 (KPAX-TV Ch. 8 Missoula)—10-w, lat. 48° 04' 03", long. 114° 01' 50".
- Ferndale, Lakeside, Somers & Swan Valley**—K06EL, Swan Hill TV Inc., Box 530, Bigfork, MT 59911 (KCFW-TV Ch. 9 Kalispell)—10-w, lat. 48° 04' 13", long. 114° 02' 23".
- Finley Point**—K06MQ, Blacktail TV Tax District, Box 609, Lakeside, MT 59922—10-w, lat. 47° 45' 00", long. 114° 00' 00".
- Finley Point**—See K46FA, Rollins.
- Fisher Ranch**—K11MS, Thomas J. Fisher, Box 278, Hinsdale, MT 59241 (KFBB-TV Ch. 5 Great Falls; KRTV Ch. 3 Great Falls)—1-w, lat. 48° 13' 00", long. 107° 15' 10".
- Fisher Ranch**—K13NM, Thomas J. Fisher, Box 278, Hinsdale, MT 59241 (KFBB-TV Ch. 5 Great Falls)—1-w, lat. 48° 13' 00", long. 107° 15' 10".
- Flathead Lake**—See K46FA, Rollins.
- Florence**—K29CV, Bitterroot Valley Public TV Inc., Box 588, Hamilton, MT 59840 (K21AN Darby)—100-w, lat. 46° 37' 04", long. 114° 06' 47".
- Forsyth**—K07LD, Forsyth Community TV Relay System Inc., Box 214, Forsyth, MT 59327 (KYUS-TV Ch. 3 Miles City; KSVI Ch. 6 Billings)—1-w, lat. 46° 15' 36", long. 106° 40' 15".
- Forsyth**—K09BW, Forsyth Community TV Relay System Inc., Box 214, Forsyth, MT 59327 (KTVO Ch. 2 Billings)—1-w, lat. 46° 15' 36", long. 106° 40' 15".
- Forsyth**—K11CB, Forsyth Community TV Relay System Inc., Box 214, Forsyth, MT 59327 (KULR-TV Ch. 8 Billings)—1-w, lat. 46° 15' 36", long. 106° 40' 15".
- Forsyth**—See K61BL, Ashland.
- Forsyth & eastern rural area**—K12LR, Forsyth TV Tax District, Box 214, Forsyth, MT 59327 (KTVO Ch. 2 Billings)—10-w, lat. 46° 19' 38", long. 106° 41' 49".
- Forsyth (E & W rural area), Hammond Valley West, Lower Rosebud Creek & Rosebud area**—K04FF, Forsyth Community TV Relay System Inc., Box 214, Forsyth, MT 59327 (KULR-TV Ch. 8 Billings)—1-w, lat. 46° 19' 38", long. 106° 41' 49".
- Fort Benton**—K09NC, Fort Benton TV Club, 1712 Franklin St., Fort Benton, MT 59442 (KTVH Ch. 12 Helena)—1-w, lat. 47° 50' 07", long. 110° 39' 13".
- Fort Benton**—K13AC, Fort Benton TV Club, 1712 Franklin St., Fort Benton, MT 59442 (KFBB-TV Ch. 5 Great Falls)—1-w, lat. 47° 50' 07", long. 110° 39' 13".
- Fort Peck**—K51BA, Valley TV Club Inc., Box 1129, Glasgow, MT 59230 (KRTV Ch. 3 Great Falls)—100-w, lat. 48° 01' 49", long. 106° 17' 48".
- Fort Peck & Nashua**—K45CH, Valley County Television District 1, Box 311, Glasgow, MT 59230 (KRTV Ch. 3 Great Falls)—100-w, lat. 48° 01' 49", long. 106° 17' 48".
- Fort William Henry Harrison**—See K08GK, East Helena.
- Fortine**—See K05GC, Rexford.
- Four Buttes**—See K03DP, Scobey.
- Four Buttes & rural area (south)**—K60BN, Klear-Vu Television District, Box 12, Scobey, MT 59263 (KXMD-TV Ch. 11 Williston, ND)—100-w, lat. 48° 36' 02", long. 105° 17' 44".
- Frenchtown**—K14IU, Eagle Communications Inc., TV Bldg., Box 5268, 340 W. Main St., Missoula, MT 59806 (KECI-TV Ch. 13 Missoula)—20-w, lat. 46° 51' 12", long. 113° 55' 41". Sale pending to the DGH Co. Note: Licensed as LPTV.
- Gallatin River (Middle Fork) & Gallatin River (West Fork)**—K07LE, Big Sky Owners Assn. Inc., Box 57, Big Sky, MT 59716 (KOLF-TV Ch. 4 Butte)—5-w, lat. 45° 16' 27", long. 111° 23' 36".
- Gallatin River (West Fork)**—See K07LE, Gallatin River (Middle Fork).
- Galpin**—See K09HY, King Springs.
- Galpin, Glasgow, King Springs & Tampico**—K11IA, Valley County Television District 1, Box 311, Glasgow, MT 59230 (KUMV-TV Ch. 8 Williston, ND)—1-w, lat. 48° 12' 18", long. 106° 38' 00".
- Galpin, Glasgow, King Springs & Tampico**—K13IB, Valley County Television District 1, Box 311, Glasgow, MT 59230 (KXMD-TV Ch. 11 Williston, ND)—1-w, lat. 48° 12' 18", long. 106° 38' 00".
- Gateway**—See K02AD, Eureka.
- Glacier County**—See K38DZ, Toole County.
- Glacier County**—See K40DG, Toole County.
- Glacier County**—See K42DD, Toole County.
- Glacier County**—See K54AM, Joplin.
- Glasgow**—See K09HY, King Springs.
- Glasgow**—See K11IA, Galpin.
- Glasgow**—See K13IB, Galpin.
- Glasgow**—K47CY, Valley County Television District 1, Box 311, Glasgow, MT 59230 (KXMD-TV Ch. 11 Williston, ND)—100-w, lat. 48° 01' 49", long. 106° 17' 48".
- Glasgow**—K49CF, Valley County Television District 1, Box 311, Glasgow, MT 59230 (KFBB-TV Ch. 5 Great Falls)—100-w, lat. 48° 01' 49", long. 106° 17' 48".
- Glasgow & rural area**—K07JG, Valley County Television District 1, Box 311, Glasgow, MT 59230 (KFBB-TV Ch. 5 Great Falls)—10-w, lat. 48° 12' 18", long. 106° 38' 00".

Montana—Translators

Glen Lake area—K07IK, Pinkham Mountain TV Club, Box 385, Eureka, MT 59917 (KREM-TV Ch. 2 Spokane, WA)—1-w, lat. 48° 39' 20", long. 115° 05' 30".

Glen Lake area—K11EM, Pinkham Mountain TV Club, Box 385, Eureka, MT 59917 (KHQ-TV Ch. 6 Spokane, WA)—10-w, lat. 48° 39' 20", long. 115° 05' 30".

Glendive—K13PL, STC License Co., Suite 420, 3839 4th St. N, St. Petersburg, FL 33703 (KUMV-TV Ch. 8 Williston, ND)—100-w, lat. 47° 10' 39", long. 104° 38' 37".

Grass Range—K070Z, Grass Range TV Tax District, Box 195, Grass Range, MT 59032 (KRTV Ch. 3 Great Falls)—10-w, lat. 46° 59' 30", long. 108° 49' 00".

Grass Range—K11BR, Grass Range TV Tax District, Box 195, Grass Range, MT 59032 (KFBB-TV Ch. 5 Great Falls)—1-w, lat. 46° 59' 30", long. 108° 49' 00".

Grass Range—K13BL, Grass Range TV Tax District, Box 195, Grass Range, MT 59032 (KULR-TV Ch. 8 Billings)—1-w, lat. 47° 00' 00", long. 108° 46' 00".

Grasshopper Valley & Polaris—K070C, Grasshopper TV Assn., Box 269, Dillon, MT (KOLF-TV Ch. 4 Butte)—7-w, lat. 45° 26' 00", long. 113° 09' 00".

Grasshopper Valley & Polaris—K09MY, Grasshopper TV Assn., Box 269, Dillon, MT (KTVM Ch. 6 Butte)—7-w, lat. 45° 26' 00", long. 113° 09' 00".

Hall—See K10HI, Drummond.

Hammond—See K09VL, Hayes.

Hammond Valley West—See K04FF, Forsyth.

Hardin—K16DZ, Quorum of Montana License LLC, 18 Newbury St., Boston, MA 02116 (KSVI Ch. 6 Billings)—100-w, lat. 45° 44' 40", long. 107° 32' 08".

Hardin, Crow Agency & rural area (north)—K18EF, KTVQ Communications Inc., 134 Columbus St., Charleston, SC 29402 (KTVQ Ch. 2 Billings)—100-w, lat. 45° 44' 39", long. 107° 32' 08".

Harlem—K07BX, Harlem TV Club, Box 189, Harlem, MT 59526 (KFBB-TV Ch. 5 Great Falls)—1-w, lat. 48° 33' 30", long. 108° 47' 40".

Harlem—K10LT, Harlem TV Club, Box 189, Harlem, MT 59526 (KTGF Ch. 16 Great Falls)—1-w, lat. 48° 33' 30", long. 108° 47' 40".

Harlem—K12EQ, Harlem TV Club, Box 189, Harlem, MT 59526 (KRTV Ch. 3 Great Falls)—1-w, lat. 48° 33' 30", long. 108° 47' 40".

Harlowton—K10AX, Harlowton TV Assn., Box 567, Harlowton, MT 59036 (KTVQ Ch. 2 Billings)—10-w, lat. 46° 19' 52", long. 109° 43' 30".

Harlowton—K13BE, Harlowton TV Assn., Box 567, Harlowton, MT 59036 (KULR-TV Ch. 8 Billings)—10-w, lat. 46° 19' 52", long. 109° 43' 30".

***Harlowton & Shawmut**—K07WC, Mario TV Assn., Box 567, Harlowton, MT 59036 (KSVI Ch. 6 Billings)—10-w, lat. 46° 19' 52", long. 109° 43' 30".

Harlowton, Martinsdale & Two Dot—K57FR, Mario TV Assn., Box 567, Harlowton, MT 59036 (KOUS-TV Ch. 4 Hardin-Billings; KSVI Ch. 6 Billings)—100-w, lat. 46° 21' 05", long. 110° 08' 35".

Harlowton, Two Dot & Martinsdale—K59CE, Mario TV Assn., Box 567, Harlowton, MT 59036 (KTVQ Ch. 2 Billings)—100-w, lat. 46° 21' 05", long. 110° 08' 35".

Harlowton, Two Dot & Martinsdale—K61CE, Mario TV Assn., Box 567, Harlowton, MT 59036 (KULR-TV Ch. 8 Billings)—100-w, lat. 46° 21' 05", long. 110° 08' 35".

Havre—K09HZ, KFBB LLC, Box 1139, Great Falls, MT 59403 (KFBB-TV Ch. 5 Great Falls)—100-w, lat. 48° 20' 09", long. 109° 44' 35".

***Hayes & Hammond**—K09VL, Powder River County TV Board, Box J, Broadus, MT 59317 (KTVQ Ch. 2 Billings)—10-w, lat. 45° 05' 28", long. 105° 01' 18".

Heart Butte—K08JB, School District 1, Heart Butte, MT 59448 (KTGF Ch. 16 Great Falls)—1-w, lat. 48° 18' 01", long. 112° 52' 43".

Heart Butte—K10KQ, School District 1, Heart Butte, MT 59448 (CBRT Ch. 9 Calgary, AB)—1-w, lat. 48° 18' 01", long. 112° 52' 43".

***Heart Butte**—K12KY, School District 1, Heart Butte, MT 59448 (KRTV Ch. 3 Great Falls)—1-w, lat. 48° 18' 01", long. 112° 52' 43".

Heath & surrounding area—K55AJ, KTVQ Communications Inc., 3203 3rd Ave. N, Billings, MT 59101 (KTVQ Ch. 2 Billings)—10-w, lat. 46° 50' 45", long. 109° 15' 25".

Helena—See K08GK, East Helena.

Helena—K21DU, KFBB LLC, Box 1139, Great Falls, MT 59403 (KFBB-TV Ch. 5 Great Falls)—1000-w, lat. 46° 46' 12", long. 112° 01' 22".

Helena—K25EJ, KQFL Communications Inc., Box 3500, Butte, MT 59702 (KQFL-TV Ch. 4 Butte)—1000-w, lat. 46° 46' 12", long. 112° 01' 22".

Helena—K49EH, Montana State U., Visual Community Bldg. 172, Bozeman, MT 59717 (KUSM Ch. 9 Bozeman)—1000-w, lat. 46° 46' 11", long. 112° 01' 25".

Heron—See K08GU, Trout Creek.

Heron—See K10HA, Trout Creek.

Heron—See K12HO, Trout Creek.

***Hinsdale**—K05IZ, Hinsdale TV District No. 1, Box 404, Hinsdale, MT 59230 (KRTV Ch. 3 Great Falls)—10-w, lat. 48° 21' 54", long. 106° 58' 30".

Hinsdale—See K09BX, Saco.

Hinsdale & rural area (north)—K10JK, Hinsdale TV Club, Box 404, Hinsdale, MT 59241

(KRTV Ch. 3 Great Falls)—10-w, lat. 48° 21' 54", long. 106° 58' 30".

Hinsdale & rural area (north)—K13JO, Hinsdale TV Club, Box 404, Hinsdale, MT 59241 (CKCK-TV Ch. 2 Regina, SA)—1-w, lat. 48° 21' 54", long. 106° 58' 30".

Hinsdale rural area & Saco—K06FI, Phillips County TV Translator District, Box 387, Malta, MT 59538 (KTGF Ch. 16 Great Falls)—1-w, lat. 48° 27' 35", long. 107° 25' 25".

Hinsdale rural area & Saco—K12FB, Phillips County TV Translator District, Box 387, Malta, MT 59538 (KRTV Ch. 3 Great Falls)—1-w, lat. 48° 27' 35", long. 107° 25' 25".

Hinsdale, Rock Creek & Vandalia—K07DI, Hinsdale TV Club, Box 404, Hinsdale, MT 59241 (KUMV-TV Ch. 8 Williston, ND)—1-w, lat. 48° 21' 54", long. 106° 58' 30".

Hogeland—See K66BZ, Turner.

Horse Ranch area & Roy—K09CB, Roy TV Tax District, 117 W. Main, Roy, MT 59471 (KFBB-TV Ch. 5 Great Falls)—1-w, lat. 47° 20' 36", long. 109° 07' 40".

Horse Ranch area & Roy—K11HN, Roy TV Tax District, 117 W. Main, Roy, MT 59471 (KRTV Ch. 3 Great Falls)—1-w, lat. 47° 20' 36", long. 109° 07' 40".

Hot Springs—See K11IL, Bitterroot.

***Hot Springs**—K45DQ, Hot Springs TV District, Box 259, Hot Springs, MT 59845 (KTMF Ch. 23 Missoula)—20-w, lat. 47° 37' 56", long. 114° 39' 50".

Hot Springs & rural area—K05AH, Hot Springs TV District, Box 295, Hot Springs, MT 59845 (KECI-TV Ch. 13 Missoula)—5-w, lat. 47° 37' 56", long. 114° 39' 50".

Howard—K06JU, Forsyth TV Tax District, Box 214, Forsyth, MT 59327 (KULR-TV Ch. 8 Billings)—10-w, lat. 46° 19' 50", long. 106° 59' 35".

Howard—K44DM, Forsyth TV Tax District, Box 214, Forsyth, MT 59327 (KOUS-TV Ch. 4 Hardin-Billings)—100-w, lat. 49° 19' 50", long. 106° 59' 35".

Howard (rural community)—K10AJ, Howard TV Club, Box 214, Forsyth, MT 59327 (KTVQ Ch. 2 Billings)—1-w, lat. 46° 19' 50", long. 106° 59' 35".

***Howard (rural community)**—K12LN, Howard TV Club, Box 214, Forsyth, MT 59327 (KULR-TV Ch. 8 Billings)—1-w, lat. 46° 19' 50", long. 106° 59' 35".

Hungry Horse—See K07IT, West Glacier.

Hungry Horse—See K10LH, West Glacier.

Hungry Horse—See K12LU, West Glacier.

Hysham—K110S, Treasure County TV District, Box 265, Hysham, MT 59038 (KTVQ Ch. 2 Billings)—10-w, lat. 46° 14' 20", long. 107° 22' 00".

Hysham—K13PO, Treasure County TV District, Box 265, Hysham, MT 59038 (KULR-TV

Ch. 8 Billings)—10-w, lat. 46° 14' 20", long. 107° 22' 00".

Indian Butte—See K06BG, Fargo.

Jackson & rural area NW—K08GE, Jackson Booster Club, Jackson, MT 59736 (KECI-TV Ch. 13 Missoula)—1-w, lat. 45° 23' 00", long. 113° 28' 00".

Joplin—K48AI, KRTV Communications Inc., Box 1331, Great Falls, MT 59403 (KRTV Ch. 3 Great Falls)—1000-w, lat. 48° 51' 17", long. 111° 08' 27".

Joplin, Glacier, Toole & Liberty Counties—K54AM, East Butte TV Club Inc., 303 5th St. N, Shelby, MT 59474 (KFBB-TV Ch. 5 Great Falls)—1000-w, lat. 48° 51' 30", long. 111° 06' 28".

Jordan & Brusett—K07VA, Garfield TV Club, Box 436, Jordan, MT 59337 (KFBB-TV Ch. 5 Great Falls)—10-w, lat. 47° 20' 00", long. 107° 05' 00".

Jordan, Black Butte, Brusett & Edwards—K09HI, Garfield TV Club, Brusett, MT 59337 (KULR-TV Ch. 8 Billings)—1-w, lat. 47° 20' 00", long. 107° 05' 00".

Jordan, Black Butte, Brusett & Edwards—K11HE, Garfield TV Club, Brusett, MT 59337 (KTVQ Ch. 2 Billings; KRTV Ch. 3 Great Falls)—1-w, lat. 47° 20' 00", long. 107° 05' 00".

Judith Gap & north rural area—K04GN, Judith Gap Translator District, Garneil, MT 59445 (KULR-TV Ch. 8 Billings)—10-w, lat. 46° 41' 00", long. 109° 44' 30".

Judith Gap & north rural area—K06GX, Judith Gap Translator District, Garneil, MT 59445 (KTVQ Ch. 2 Billings)—10-w, lat. 46° 41' 00", long. 109° 44' 30".

***Kalispell**—K18AJ, KPAX Communications Inc., Box 4827, Missoula, MT 59806 (KPAX-TV Ch. 8 Missoula)—100-w, lat. 48° 09' 58", long. 114° 19' 51". Note: Licensed as LPTV.

Kalispell—K29AA, Blacktail TV Tax District, Box 609, Lakeside, MT 59922 (KSPS-TV Ch. 7 Spokane, WA)—100-w, lat. 48° 30' 08", long. 114° 20' 16".

Kalispell—K59EQ, CTN Missoula Inc., Box 1219, Great Falls, MT 59403 (KTMF Ch. 23 Missoula)—1000-w, lat. 48° 10' 34", long. 114° 20' 53". Note: Licensed as LPTV.

Kalispell—See K67CZ, Bigfork.

King Springs—See K11IA, Galpin.

King Springs—See K13IB, Galpin.

King Springs, Galpin, Glasgow & Tam-pico—K09HY, Valley County Television District 1, Box 311, Glasgow, MT 59230 (KRTV Ch. 3 Great Falls)—10-w, lat. 48° 12' 18", long. 106° 38' 00".

Lake Helena—See K08GK, East Helena.

Lake McDonald, Coram & West Glacier—K05FC, Desert Mountain TV Assn., Box 242, Martin City, MT 59926 (KCFW-TV Ch. 9 Kali-

- spell)—1-w, lat. 48° 31' 10", long. 114° 01' 15".
- Lakeside**—See K06EL, Ferndale.
- Lakeside**—See K48ED, Somers.
- Lame Deer**—K05BL, Dull Knife Memorial College Inc., Box 206, Lame Deer, MT 59403 (KULR-TV Ch. 8 Billings)—1-w, lat. 45° 37' 42", long. 106° 39' 43".
- Lame Deer**—K13DF, Dull Knife Memorial College Inc., Box 206, Lame Deer, MT 59403 (KTVQ Ch. 2 Billings)—1-w, lat. 45° 37' 42", long. 106° 39' 43".
- Lame Deer**—See K61BL, Ashland.
- Lame Deer**—See K64EM, Castle Rock.
- *Lame Deer, Ashland, Busby & Crow Agency**—K11NZ, Dull Knife Memorial College Inc., Box 206, Lame Deer, MT 59403 (KYUS-TV Ch. 3 Miles City)—1-w, lat. 45° 37' 42", long. 106° 39' 43".
- Lame Jones**—See K07FS, Plevna.
- Lavina**—K11MB, Golden Valley Assn., No. 2 Translator District, Lavina, MT 59046 (KTVQ Ch. 2 Billings)—1-w, lat. 46° 16' 50", long. 108° 53' 05".
- Lavina**—K13MR, Golden Valley Assn., No. 2 Translator District, Lavina, MT 59046 (KULR-TV Ch. 8 Billings)—1-w, lat. 46° 16' 50", long. 108° 53' 05".
- Lebo Valley**—See K11FX, Big Elk Valley.
- Lennep**—See K09LW, Martinsdale.
- Lennep & Martinsdale**—K07VK, Mario TV Assn., Box 567, Harlowton, MT 59036 (KTVQ Ch. 2 Billings)—10-w, lat. 46° 28' 15", long. 110° 26' 59".
- Lennep & Martinsdale**—K10JZ, Martinsdale-Lennep TV Assn., Box 567, Harlowton, MT 59036 (KTVM Ch. 6 Butte)—10-w, lat. 46° 26' 30", long. 110° 25' 15".
- Lennep & Martinsdale**—K11TK, Mario TV Assn., Box 567, Harlowton, MT 59036 (KULR-TV Ch. 8 Billings)—100-w, lat. 46° 28' 15", long. 110° 26' 59".
- Lennep, Martinsdale & Mud Creek area**—K06AS, Martinsdale-Lennep TV Assn., Box 567, Harlowton, MT 59036 (KULR-TV Ch. 8 Billings)—1-w, lat. 46° 26' 36", long. 110° 25' 20".
- Lennep, Martinsdale & Mud Creek area**—K12BB, Martinsdale-Lennep TV Assn., Box 567, Harlowton, MT 59036 (KOLF-TV Ch. 4 Butte)—1-w, lat. 46° 26' 36", long. 110° 25' 20".
- Lewistown**—K13IX, KTVQ Communications Inc., 3203 3rd Ave. N, Billings, MT 59101 (KTVQ Ch. 2 Billings)—100-w, lat. 47° 10' 45", long. 109° 32' 02".
- Lewistown**—K17AD, Big Horn Communications Inc., 2116 Broadwater Ave., Billings, MT 59102 (KDUS-TV Ch. 4 Hardin-Billings)—100-w, lat. 47° 10' 42", long. 109° 32' 01".
- Lewistown**—K43DC, KFBB LLC, Box 1139, Great Falls, MT 59403 (KFBB-TV Ch. 5 Great Falls)—100-w, lat. 47° 10' 44", long. 109° 32' 15".
- *Lewistown**—K45CS, KRTV Communications Inc., Box 1331, Great Falls, MT 59403 (KRTV Ch. 3 Great Falls)—100-w, lat. 47° 10' 42", long. 109° 32' 01".
- Lewistown**—K47DP, Continental Television Network Inc., 118 6th St. S, Great Falls, MT 59401 (KULR-TV Ch. 8 Billings)—100-w, lat. 47° 10' 44", long. 109° 32' 15".
- Lexington**—See K66BR, Livingston.
- Libby**—K60EA, Libby Video Club, 613 Dakota Ave., Libby, MT 59923 (KCFW-TV Ch. 9 Kalispell)—100-w, lat. 48° 26' 40", long. 115° 31' 20".
- Libby**—K62DL, Libby Video Club, Box 856, Libby, MT 59923 (KREM-TV Ch. 2 Spokane, WA)—100-w, lat. 48° 26' 40", long. 115° 31' 20".
- Libby**—K64DL, Libby Video Club, 613 Dakota Ave., Libby, MT 59923 (KOLY-TV Ch. 4 Spokane, WA)—100-w, lat. 48° 26' 40", long. 115° 31' 20".
- Libby**—K66DR, Libby Video Club, 613 Dakota Ave., Libby, MT 59923 (KHQ-TV Ch. 6 Spokane, WA)—100-w, lat. 48° 26' 40", long. 115° 31' 20".
- Libby**—K68AS, Libby Video Club, 613 Dakota Ave., Libby, MT 59923 (KSPS-TV Ch. 7 Spokane, WA)—20-w, lat. 48° 26' 15", long. 115° 31' 45".
- Libby Dam Site Trailer Park**—See K10LL, Pipe Creek.
- Libby Dam Site Trailer Park**—See K11MF, Bobtail Creek.
- Libby Dam Site Trailer Park**—See K13MY, Bobtail Creek.
- Liberty County**—See K38DZ, Toole County.
- Liberty County**—See K40DG, Toole County.
- Liberty County**—See K42DD, Toole County.
- Liberty County**—See K54AM, Joplin.
- Livingston**—K09CP, Park Non-Profit TV Inc., Box 537, Livingston, MT 59047 (KTVQ Ch. 2 Billings)—1-w, lat. 45° 45' 58", long. 110° 19' 39".
- Livingston**—K11CW, Park Non-Profit TV Inc., Box 537, Livingston, MT 59047 (KOLF-TV Ch. 4 Butte)—1-w, lat. 45° 45' 58", long. 110° 19' 39".
- Livingston**—K17BT, Shields Valley TV Tax District, Box 34, Clyde Park, MT 59018 (KUSM Ch. 9 Bozeman)—10-w, lat. 45° 35' 52", long. 110° 32' 45".
- Livingston**—See K69CM, Big Timber.
- Livingston & Paradise Valley**—K55CF, Paradise Valley TV District, Box 152, Livingston, MT 59047 (KOLF-TV Ch. 4 Butte)—100-w, lat. 45° 35' 52", long. 110° 32' 45".
- Livingston & Paradise Valley**—K60BE, Paradise Valley TV District, Box 152, Livingston, MT 59047 (KTVQ Ch. 2 Billings)—100-w, lat. 45° 35' 52", long. 110° 32' 45".
- Livingston & Paradise Valley**—K63BV, Paradise Valley TV District, Box 152, Livingston, MT 59047 (KTVM Ch. 6 Butte)—100-w, lat. 45° 35' 52", long. 110° 32' 45".
- Livingston & Sheep Mountain**—K13DJ, Park Non-Profit TV Inc., Box 537, Livingston, MT 59047 (KULR-TV Ch. 8 Billings)—1-w, lat. 45° 45' 58", long. 110° 19' 39".
- Livingston, Lexington & Paradise Valley**—K66BR, KULR Corp., 2045 Overland Ave., Billings, MT 59102 (KULR-TV Ch. 8 Billings)—100-w, lat. 45° 35' 52", long. 110° 32' 45".
- Lloyd**—K11RY, Bear Paw TV Club, Box 965, Chinook, MT 59523 (KFBB-TV Ch. 5 Great Falls)—1-w, lat. 48° 15' 20", long. 109° 16' 45".
- Lloyd**—K13QR, Bear Paw TV Club, Box 965, Chinook, MT 59523 (KRTV Ch. 3 Great Falls)—1-w, lat. 48° 15' 20", long. 109° 16' 45".
- Lodge Grass**—K10AD, Lodge Grass TV Assn., Lodge Grass, MT 59050 (KTVQ Ch. 2 Billings)—1-w, lat. 45° 19' 00", long. 107° 19' 45".
- Lodge Grass**—K12AT, Lodge Grass TV Assn., Lodge Grass, MT 59050 (KULR-TV Ch. 8 Billings)—1-w, lat. 45° 19' 00", long. 107° 19' 45".
- Lodgepole Creek**—See K10AU, Northfork.
- Loma**—K07AM, Loma TV Club, Loma, MT 59460 (KRTV Ch. 3 Great Falls)—1-w, lat. 47° 56' 25", long. 110° 29' 55".
- Loma**—K11AD, Loma TV Club, Loma, MT 59460 (KFBB-TV Ch. 5 Great Falls)—1-w, lat. 47° 56' 25", long. 110° 29' 55".
- Loring**—See K07IB, Wynot.
- Loring**—See K11GX, Wynot.
- Loring**—See K13DU, Wynot.
- Loring & Turner**—K09JG, Phillips County TV Translator District, Box 387, Malta, MT 59538 (KRTV Ch. 3 Great Falls)—2-w, lat. 48° 53' 45", long. 107° 58' 13".
- Loring & west area**—K65AH, Phillips County TV Translator District, Box 387, Malta, MT 59538 (KTGF Ch. 16 Great Falls)—100-w, lat. 48° 53' 45", long. 107° 58' 13".
- Lovejoy**—See K07IB, Wynot.
- Lovejoy**—See K11GX, Wynot.
- Lovejoy**—See K13DU, Wynot.
- Lower Rosebud Creek**—See K04FF, Forsyth.
- Lower Rosebud Creek rural community**—K10ED, Lower Rosebud TV Club Inc., Box 2046, Rte. 1, Forsyth, MT 59327 (KTVQ Ch. 2 Billings)—10-w, lat. 46° 00' 29", long. 106° 22' 40".
- Lynch Creek**—See K68AW, Weeksville.
- Madison Valley, Bear Creek Valley, Ennis & Varney area**—K11CI, Madison TV Assn. Inc., Box 694, Ennis, MT 59729 (KOLF-TV Ch. 4 Butte)—10-w, lat. 45° 20' 11", long. 111° 41' 50".
- Malta**—K07IC, Phillips County TV Translator District, Box 387, Malta, MT 59538 (KFBB-TV Ch. 5 Great Falls)—1-w, lat. 48° 22' 02", long. 107° 51' 55".
- Malta, Strater & Wagner**—K11IH, Phillips County TV Translator District, Box 387, Malta, MT 59538 (KTGF Ch. 16 Great Falls)—1-w, lat. 48° 22' 02", long. 107° 51' 55".
- Malta, Strater & Wagner**—K13GP, Phillips County TV Translator District, Box 387, Malta, MT 59538 (KRTV Ch. 3 Great Falls)—1-w, lat. 48° 22' 02", long. 107° 51' 55".
- Manhattan**—See K18AF, Bozeman.
- Martin City**—See K07IT, West Glacier.
- Martin City**—See K10LH, West Glacier.
- Martin City**—See K12LU, West Glacier.
- Martinsdale**—See K06AS, Lennep.
- Martinsdale**—See K07KD, Checkerboard.
- Martinsdale**—See K07VK, Lennep.
- Martinsdale**—See K09WP, Checkerboard.
- Martinsdale**—See K10JZ, Lennep.
- Martinsdale**—See K11TK, Lennep.
- Martinsdale**—See K12BB, Lennep.
- Martinsdale**—See K57FR, Harlowton.
- Martinsdale**—See K59CE, Harlowton.
- Martinsdale**—See K61CE, Harlowton.
- Martinsdale-Lennep**—K09LW, Mario TV Assn., Box 567, Harlowton, MT 59036 (KTVQ Ch. 2 Billings; KSVI Ch. 6 Billings)—10-w, lat. 46° 28' 15", long. 110° 26' 59".
- McAllister**—See K09KH, Watkins.
- McLeod**—K10KZ, Boulder TV Assn., Box 146, Boulder, MT 59632 (KTVQ Ch. 2 Billings)—lat. 45° 37' 00", long. 110° 06' 00".
- McLeod**—K12LJ, Boulder TV Assn., Box 146, Boulder, MT 59632 (KULR-TV Ch. 8 Billings)—180-w, lat. 45° 37' 00", long. 110° 06' 00".
- Melville**—See K11NL, Big Timber.
- Melville**—See K13BD, Big Timber.
- Mid Powder River**—See K06AA, Broadus.
- Miles City**—K06FE, KULR LLC, 2045 Overland Ave., Billings, MT 59108 (KULR-TV Ch. 8 Billings)

Montana—Translators

- ings)—100-w, lat. 46° 26' 01", long. 105° 50' 51".
- Miles City**—K10GF, KTVQ Communications Inc., 3203 3rd Ave. N, Billings, MT 59101 (KTVQ Ch. 2 Billings)—100-w, lat. 46° 26' 01", long. 105° 50' 51".
- Miles City**—K16DH, Quorum of Montana License LLC, 18 Newbury St., Boston, MA 02116 (KSVI Ch. 6 Billings)—100-w, lat. 46° 24' 48", long. 105° 51' 04".
- Miner Basin**—See K03HF, Emigrant.
- Miner Basin**—See K05EH, Emigrant.
- Miner Basin**—See K10AH, Emigrant.
- Missoula**—K32EU, Spokane School District No. 81, 3911 S. Regal St., Spokane, WA 99223 (KSPS-TV Ch. 7 Spokane, WA)—1000-w, lat. 47° 01' 04", long. 114° 00' 47".
- Mizpah**—See K06AA, Broadus.
- Mud Creek**—See K06AS, Lennep.
- Mud Creek**—See K12BB, Lennep.
- Nashua**—See K45CH, Fort Peck.
- Nashua**—See K49CF, Fort Peck.
- New Chicago**—See K10HI, Drummond.
- Niarada**—See K11IL, Bitterroot.
- Northfork, Lodgepole Creek & Stevens Fork Creek**—K10AU, Garfield TV Club, Jordan, MT 59337 (KTVQ Ch. 2 Billings)—1-w, lat. 47° 14' 55", long. 107° 27' 35".
- Noxon**—See K08GU, Trout Creek.
- Noxon**—See K10HA, Trout Creek.
- Noxon**—See K12HO, Trout Creek.
- Olive**—K05FQ, Mizpah TV Club, Newman Hall, Olive, MT 59343 (KTVQ Ch. 2 Billings)—5-w, lat. 45° 39' 33", long. 105° 26' 16".
- Olney & Stryker**—K110A, Stillwater TV Assn., Box 81, Stryker, MT 59933 (KXY-TV Ch. 4 Spokane, WA)—1-w, lat. 48° 39' 10", long. 114° 38' 05".
- Otter Creek**—See K05AD, Ashland.
- Otter Creek**—See K11NL, Big Timber.
- Otter Creek**—See K12FA, Ashland.
- Otter Creek**—See K13BD, Big Timber.
- Paradise Valley**—See K03HF, Emigrant.
- Paradise Valley**—See K05EH, Emigrant.
- Paradise Valley**—See K10AH, Emigrant.
- Paradise Valley**—See K55CF, Livingston.
- Paradise Valley**—See K60BE, Livingston.
- Paradise Valley**—See K63BV, Livingston.
- Paradise Valley**—See K66BR, Livingston.
- Peerless & Richland**—K04AD, Peerless-Richland TV District, Box 576, Peerless, MT 59253 (KUMV-TV Ch. 8 Williston, ND)—1-w, lat. 48° 47' 06", long. 105° 51' 36".
- Phillipsburg**—K07KX, Phillipsburg TV Tax District, Box 10, Phillipsburg, MT 59858 (KXLF-TV Ch. 4 Butte)—1-w, lat. 46° 20' 30", long. 113° 19' 49".
- Phillipsburg**—K09LI, Phillipsburg TV Tax District, Box 10, Phillipsburg, MT 59858 (KECI-TV Ch. 13 Missoula)—1-w, lat. 46° 20' 30", long. 113° 19' 49".
- Phillips County**—K20BP, Phillips County TV Translator District, Box 387, Malta, MT 59538 (KFBB-TV Ch. 5 Great Falls)—100-w, lat. 47° 56' 20", long. 108° 32' 40".
- Phillips County**—K46BX, Phillips County TV Translator District, Box 387, Malta, MT 59538 (KRTV Ch. 3 Great Falls)—100-w, lat. 47° 56' 20", long. 108° 32' 40".
- ***Pinesdale**—K67EC, Bitterroot Valley Public TV Inc., Box 588, Hamilton, MT 59840—100-w, lat. 40° 20' 28", long. 95° 02' 36". Note: Licensed as LPTV.
- Pipe Creek**—See K11MF, Bobtail Creek.
- Pipe Creek**—See K13MY, Bobtail Creek.
- Pipe Creek, Bobtail Creek, Quartz Creek & Libby Dam Site Trailer Park**—K10LL, Libby Video Club Inc., 613 Dakota Ave., Libby, MT 59923 (KHQ-TV Ch. 6 Spokane, WA)—1-w, lat. 48° 21' 13", long. 115° 40' 42".
- Plains**—K11JP, Plains-Paradise TV District, Box 1, Plains, MT 59859 (KECI-TV Ch. 13 Missoula)—lat. 47° 31' 15", long. 114° 57' 28".
- Plains**—K19EB, Plains-Paradise TV District, Box 1, Plains, MT 59859 (KECI-TV Ch. 13 Missoula)—100-w, lat. 47° 31' 15", long. 114° 57' 28".
- Plains & Paradise**—K05GM, Plains-Paradise TV District, Box 1, Plains, MT 59859 (KPAX-TV Ch. 8 Missoula)—10-w, lat. 47° 31' 30", long. 114° 57' 28".
- Plains & Paradise**—K07CH, Plains-Paradise TV District, Box 1, Plains, MT 59859 (KXY-TV Ch. 4 Spokane, WA)—10-w, lat. 47° 31' 30", long. 114° 57' 28".
- Plentywood**—K13LW, Plentywood Translator Corp., 114 N. Monroe, Plentywood, MT 59254 (CKCK-TV Ch. 2 Regina, SA)—1-w, lat. 48° 41' 42", long. 104° 35' 41".
- Plevna**—K03HD, Plevna TV Booster Club, Box 202, Plevna, MT 59344 (KXGN-TV Ch. 5 Glendive)—10-w, lat. 46° 20' 00", long. 104° 31' 50".
- Plevna**—K09IV, Plevna TV Booster Club, Box 202, Plevna, MT 59344 (KXGN-TV Ch. 5 Glendive)—1-w, lat. 46° 20' 00", long. 104° 31' 50".
- Plevna**—K13WT, Plevna TV Booster Club, Box 202, Plevna, MT 59344 (KOTA-TV Ch. 3 Rapid City, SD)—10-w, lat. 46° 20' 00", long. 104° 31' 50".
- Plevna (NE & NW)**—K34DP, Plevna Public School Trustees District No. 55, Box 158, Plevna, MT 59344—20-w, lat. 46° 27' 24", long. 104° 30' 50".
- Plevna (SE & SW)**—K170B, Plevna Public School Trustees District No. 55, Box 158, Plevna, MT 59344—20-w, lat. 46° 20' 05", long. 104° 30' 45".
- Plevna, Fallon Creek, Lame Jones & Willard areas**—K07FS, Plevna TV Booster Club, Box 202, Plevna, MT 59344 (KOMA-TV Ch. 2 Dickinson, ND)—1-w, lat. 46° 20' 00", long. 104° 31' 50".
- Polaris**—See K070C, Grasshopper Valley.
- Polaris**—See K09MY, Grasshopper Valley.
- Polson**—K07HG, Blacktail TV Tax District, Box 609, Lakeside, MT 59922 (KECI-TV Ch. 13 Missoula)—1-w, lat. 47° 40' 42", long. 114° 08' 36".
- Polson**—K11HO, Blacktail TV Tax District, Box 609, Lakeside, MT 59922 (KPAX-TV Ch. 8 Missoula)—10-w, lat. 47° 40' 42", long. 114° 08' 36".
- ***Polson, Rollins, Elmo & Dayton**—K10LP, Blacktail TV Tax District, Box 609, Lakeside, MT 59922 (KREM-TV Ch. 2 Spokane, WA)—5-w, lat. 47° 45' 00", long. 114° 00' 00".
- Pony**—K07PQ, Pony Homecoming Club, Box 657, 303 Jefferson, Pony, MT 59747 (KXLF-TV Ch. 4 Butte)—1-w, lat. 45° 39' 37", long. 111° 52' 52".
- Pony**—K10HZ, Eagle Communications Inc., TV Bldg., Box 5268, 340 W. Main St., Missoula, MT 59806 (KTYM Ch. 6 Butte)—1-w, lat. 45° 39' 37", long. 111° 52' 52".
- Poplar**—K13PZ, Poplar TV District, Box 638, Poplar, MT 59255 (KFBB-TV Ch. 5 Great Falls)—10-w, lat. 48° 08' 25", long. 105° 07' 15".
- Powder River**—See K08JV, Broadus.
- Pump's Ranch**—K11NC, David & Henry Pump, Two Dot, MT 59085 (KTVQ Ch. 2 Billings)—1-w, lat. 46° 20' 28", long. 110° 13' 45".
- Pump's Ranch**—K13NX, David & Henry Pump, Two Dot, MT 59085 (KULR-TV Ch. 8 Billings)—1-w, lat. 46° 20' 28", long. 110° 13' 45".
- Quartz Creek**—See K10LL, Pipe Creek.
- Quartz Creek**—See K11MF, Bobtail Creek.
- Quartz Creek**—See K13MY, Bobtail Creek.
- Reedpoint**—See K33EA, Columbus.
- Rexford**—See K02AO, Eureka.
- Rexford & Fortine**—K05GC, Tobacco Valley Communications, Box 648, Eureka, CA 59917 (KPAX-TV Ch. 8 Missoula)—10-w, lat. 48° 54' 00", long. 115° 00' 00".
- Richey**—K13JU, Richey TV District, Richey, MT 59259 (KXGN-TV Ch. 5 Glendive)—1-w, lat. 47° 40' 00", long. 105° 03' 45".
- Richland**—See K04AD, Peerless.
- Rock Creek**—See K07DI, Hinsdale.
- Rock Creek**—See K07EK, Terry Creek.
- Rollins**—See K03DJ, Big Arm.
- Rollins**—See K05EE, Big Arm.
- Rollins**—See K10LP, Polson.
- Rollins, Finley Point & Flathead Lake (western & southern shores)**—K46FA, Blacktail TV Tax District, Box 609, Lakeside, MT 59922 (KRTV Ch. 3 Great Falls)—20-w, lat. 47° 45' 00", long. 114° 00' 00".
- Rosebud**—See K04FF, Forsyth.
- Rosebud & eastern rural area**—K07QK, Forsyth TV Tax District, Box 214, Forsyth, MT (KTVQ Ch. 2 Billings)—10-w, lat. 46° 18' 50", long. 106° 30' 25".
- Rosebud & eastern rural area**—K09OK, Forsyth TV Tax District, Box 214, Forsyth, MT (KULR-TV Ch. 8 Billings)—10-w, lat. 46° 18' 50", long. 106° 30' 25".
- Roundup**—K07WP, Roundup TV Tax District, Courthouse, Roundup, MT 59072 (KUED Ch. 7 Salt Lake City, UT)—10-w, lat. 46° 28' 02", long. 108° 33' 50".
- Roundup**—K09WS, Roundup TV Tax District, Courthouse, Roundup, MT 59072 (KSVI Ch. 6 Billings)—10-w, lat. 46° 28' 02", long. 108° 33' 50".
- Roundup**—K11FS, Roundup TV Tax District, Courthouse, Roundup, MT 59072 (KTVQ Ch. 2 Billings)—10-w, lat. 46° 28' 02", long. 108° 33' 50".
- Roundup**—K13AN, Roundup TV Tax District, Courthouse, Roundup, MT 59072 (KULR-TV Ch. 8 Billings)—10-w, lat. 46° 28' 02", long. 108° 33' 50".
- Roy**—See K06BG, Fargo.
- Roy**—See K09CB, Horse Ranch.
- Roy**—See K11HN, Horse Ranch.
- Russell Point Ranch area**—K09OL, Russell Point TV, Box 426, Hobson, MT 59452 (KTVQ Ch. 2 Billings)—1-w, lat. 46° 31' 30", long. 106° 19' 30".
- Ryegate**—K06FU, Golden Valley TV Assn. 1, Box 163, Ryegate, MT 59074 (KULR-TV Ch. 8 Billings)—1-w, lat. 46° 18' 06", long. 109° 15' 14".
- Ryegate**—K12HB, Golden Valley TV Assn. 1, Box 163, Ryegate, MT 59074 (KTVQ Ch. 2 Billings)—1-w, lat. 46° 18' 06", long. 109° 15' 14".
- Saco**—See K06FI, Hinsdale.
- Saco**—See K12FB, Hinsdale.



Saco & Hinsdale—K09BX, Phillips County TV Translator District, Box 387, Malta, MT 59538 (KTVQ Ch. 2 Billings)—1-w, lat. 48° 27' 35", long. 107° 25' 25".

Salt Creek Community—K10JF, Monument TV, Box 66, Hilger, MT 59451 (KFBB-TV Ch. 5 Great Falls)—1-w, lat. 47° 24' 00", long. 109° 30' 00".

Salt Creek Community—K12JQ, Monument TV, Box 66, Hilger, MT 59451 (KRTV Ch. 3 Great Falls)—1-w, lat. 47° 24' 00", long. 109° 30' 00".

Sand Springs—K13HK, Garfield TV Club, Jordan, MT 59337 (KULR-TV Ch. 8 Billings)—1-w, lat. 47° 01' 30", long. 107° 26' 00".

Scobey—K13MA, Klear-Vu TV District, Box 12, Scobey, MT 59263 (KUMV-TV Ch. 8 Williston, ND)—5-w, lat. 48° 47' 51", long. 105° 21' 14".

Scobey, Four Buttes & rural area (south)—K03DP, Klear-Vu TV District, Box 12, Scobey, MT 59263 (KXMD-TV Ch. 11 Williston, ND)—10-w, lat. 48° 47' 51", long. 105° 21' 14".

Seeley Lake—K02OL, Eagle Communications Inc., TV Bldg., Box 5268, 340 W. Main St., Missoula, MT 59806 (KECI-TV Ch. 13 Missoula)—10-w, lat. 47° 09' 53", long. 113° 31' 49".

Shawmut—See K07WC, Harlowton.

Shelby—K08DQ, Shelby TV Club Inc., 107 Boulder Ave., Shelby, MT 59474 (KRTV Ch. 3 Great Falls)—1-w, lat. 48° 30' 43", long. 111° 50' 01".

Shelby—K10EC, Shelby TV Club Inc., 107 Boulder Ave., Shelby, MT 59474 (KFBB-TV Ch. 5 Great Falls)—1-w, lat. 48° 30' 43", long. 111° 50' 01".

Shelby—K12DI, Shelby TV Club Inc., 107 Boulder Ave., Shelby, MT 59474 (KTGF Ch. 16 Great Falls)—1-w, lat. 48° 30' 43", long. 111° 50' 01".

Sidney & Fairview—K13IG, Glendive Broadcasting Inc., 210 S. Douglas St., Glendive, MT 59320 (KXGN-TV Ch. 5 Glendive)—10-w, lat. 47° 47' 03", long. 104° 07' 35".

Silver Gate—See K11GE, Cooke City.

Silver Gate—See K13FW, Cooke City.

Somers—See K06EL, Ferndale.

Somers—K07EN, Blacktail TV Tax District, Box 609, Lakeside, MT 59922 (KXLY-TV Ch. 4 Spokane, WA)—10-w, lat. 48° 01' 15", long. 114° 03' 30".

Somers—K11KE, Blacktail TV Tax District, Box 609, Lakeside, MT 59922 (KREM-TV Ch. 2 Spokane, WA)—10-w, lat. 48° 01' 15", long. 114° 03' 30".

Somers & Lakeside—K48EO, Blacktail TV Tax District, Box 609, Lakeside, MT 59922 (KPAX-TV Ch. 8 Missoula)—100-w, lat. 48° 01' 15", long. 114° 03' 30".

Sonnette—See K10AC, Broadus.

St. Ignatius—K28CF, Salish Kootenai College, Box 117, Hwy. 93, Pablo, MT 59855 (K25CL Pablo/Ronan)—1-w, lat. 47° 19' 24", long. 114° 05' 25".

St. Regis—K05DS, St. Regis TV Tax District, 134 Montana Hwy. 135 S, St. Regis, MT 59866 (KECI-TV Ch. 13 Missoula)—1-w, lat. 47° 19' 08", long. 115° 07' 04".

St. Regis—K10HM, St. Regis TV Tax District, 134 Montana Hwy. 135 S, St. Regis, MT 59866 (KXLY-TV Ch. 4 Spokane, WA)—1-w, lat. 47° 19' 08", long. 115° 07' 04".

Stacey—See K10AC, Broadus.

Stanford—K07AV, Stanford TV Assn., Stanford, MT 59479 (KRTV Ch. 3 Great Falls)—1-w, lat. 47° 10' 29", long. 110° 15' 47".

Stanford—K11AQ, Stanford TV Assn., Stanford, MT 59479 (KFBB-TV Ch. 5 Great Falls)—1-w, lat. 47° 10' 29", long. 110° 15' 47".

Stevens Fork Creek—See K10AU, Northfork.

Strater—See K11IH, Malta.

Strater—See K13GP, Malta.

Stryker—See K11OA, Olney.

Sula—K03GW, Sula TV District, Box 15, Sula, MT 59871 (KPAX-TV Ch. 8 Missoula)—10-w, lat. 45° 49' 18", long. 113° 59' 37".

Sula—K05JE, Sula TV District, Box 15, Sula, MT 59871—lat. 45° 49' 18", long. 113° 59' 37".

Sula—K09AU, Sula TV Booster Club, Sula, MT 59871 (KECI-TV Ch. 13 Missoula)—1-w, lat. 45° 50' 08", long. 113° 57' 46".

Sunburst—See K63AQ, Sweetgrass.

Sunburst—See K65DK, Sweetgrass.

Superior—K03DT, Superior TV Booster Club, Box 250, Superior, MT 59872 (KECI-TV Ch. 13 Missoula)—1-w, lat. 47° 10' 30", long. 114° 55' 00".

Superior—K11FF, Superior TV Booster Club, Box 250, Superior, MT 59872 (KXLY-TV Ch. 4 Spokane, WAKPAX-TV Ch. 8 Missoula)—1-w, lat. 47° 10' 30", long. 114° 55' 00".

Swan Valley—See K06EL, Ferndale.

***Sweetgrass**—K61BZ, Toole County Tax District, 305 5th St. N, Shelby, MT 59474—lat. 48° 59' 00", long. 111° 57' 30".

Sweetgrass, Border Field, Sunburst & West Butte—K63AQ, Toole County Tax District, 305 5th St. N., Shelby, MT 59474 (CISA-TV Ch. 7 Lethbridge, AB)—20-w, lat. 48° 59' 00", long. 111° 57' 30".

Sweetgrass, Border Field, Sunburst & West Butte—K65DK, Toole County Tax District, 305 5th St. N, Shelby, MT 59474 (KTGF Ch. 16 Great Falls)—20-w, lat. 48° 59' 00", long. 111° 57' 30".

Tampico—See K09HY, Kling Springs.

Tampico—See K11IA, Galpin.

Tampico—See K13IB, Galpin.

Tampico & rural area—K57AJ, Valley County Television District 1, Box 311, Glasgow, MT 59230 (KRTV Ch. 3 Great Falls)—100-w, lat. 48° 21' 42", long. 107° 08' 56".

Tampico & rural area—K69DN, Valley County Television District 1, Box 311, Glasgow, MT 59230 (KFBB-TV Ch. 5 Great Falls)—100-w, lat. 48° 21' 42", long. 107° 08' 56".

Terry—K11AA, Prairie TV District, 202 Laundre, Terry, MT 59349 (KYUS-TV Ch. 3 Miles City)—1-w, lat. 46° 49' 00", long. 105° 19' 21".

Terry—K13IK, Prairie TV District, 202 Laundre, Terry, MT 59349 (KULR-TV Ch. 8 Billings)—10-w, lat. 46° 49' 00", long. 105° 19' 21".

Terry Creek, Circle, Cohagen & Rock Creek—K07EK, Sheep Mountain TV Club, Crow Rock Rte., Miles City, MT 59301 (KXGN-TV Ch. 5 Glendive)—10-w, lat. 46° 59' 18", long. 105° 53' 05".

Thompson Falls & Thompson River area—K07FL, Thompson Falls TV District, Box 746, Thompson Falls, MT 59873 (KREM-TV Ch. 2 Spokane, WA)—10-w, lat. 47° 33' 00", long. 115° 21' 30".

Thompson Falls & Thompson River area—K09FQ, Thompson Falls TV District, Box 746, Thompson Falls, MT 59873 (KXLY-TV Ch. 4 Spokane, WA)—10-w, lat. 47° 33' 00", long. 115° 21' 30".

Thompson Falls & Thompson River area—K11FQ, Thompson Falls TV Tax District, Box 746, Thompson Falls, MT 59873 (KTVM Ch. 6 Butte; KECI-TV Ch. 13 Missoula; KHQ-TV Ch. 6 Spokane, WA)—10-w, lat. 47° 33' 00", long. 115° 21' 30".

Thompson River—See K07FL, Thompson Falls.

Thompson River—See K09FQ, Thompson Falls.

Thompson River—See K11FQ, Thompson Falls.

Three Forks—K35DJ, Eagle Communications Inc., TV Bldg., 340 W. Main St., Missoula, MT 59802 (KTVM Ch. 6 Butte)—10-w, lat. 45° 56' 21", long. 111° 29' 10".

Toole County—K36DK, East Butte TV Club Inc., 303 5th St. N, Shelby, MT 59474 (CISA-TV Ch. 7 Lethbridge, AB)—100-w, lat. 48° 51' 30", long. 111° 06' 24".

Toole County—See K54AM, Joplin.

Toole, Glacier & Liberty Counties—K38DZ, East Butte TV Club Inc., 303 5th St. N, Shelby, MT 59474 (CBRT Ch. 9 Calgary, AB)—100-w, lat. 48° 51' 30", long. 111° 06' 24".

Toole, Glacier & Liberty Counties—K40DG, East Butte TV Club Inc., 303 5th St. N, Shelby, MT 59474 (KRTV Ch. 3 Great Falls)—100-w, lat. 48° 51' 30", long. 111° 06' 24".

Toole, Glacier & Liberty Counties—K42DD, East Butte TV Club Inc., 303 5th St. N, Shelby, MT 59474 (KTGF Ch. 16 Great Falls)—100-w, lat. 48° 51' 30", long. 111° 06' 24".

Townsend—K07EJ, Townsend TV District, Box 489, Townsend, MT 59644 (KRTV Ch. 3 Great Falls)—10-w, lat. 46° 16' 43", long. 111° 32' 55".

Townsend—K13KH, Townsend TV District, Box 489, Townsend, MT 59644 (KXLF-TV Ch. 4 Butte)—10-w, lat. 46° 17' 00", long. 111° 33' 00".

Trident—K10BO, Trident Community Club, 4070 Trident Rd., Three Forks, MT 59752 (KXLF-TV Ch. 4 Butte)—1-w, lat. 45° 56' 21", long. 111° 29' 10".

Trident—K13LX, Trident Community Club, 4070 Trident Rd., Three Forks, MT 59752 (KTVM Ch. 6 Butte)—1-w, lat. 45° 56' 21", long. 111° 29' 10".

Trout Creek-Heron-Noxon—K08GU, Trout Creek-Heron-Noxon TV District, 231 Pilgrim Creek Rd., Noxon, MT 59853 (KREM-TV Ch. 2 Spokane, WA)—10-w, lat. 47° 57' 05", long. 115° 39' 22".

Trout Creek-Heron-Noxon—K10HA, Trout Creek-Heron-Noxon TV District, 231 Pilgrim Creek Rd., Noxon, MT 59853 (KXLY-TV Ch. 4 Spokane, WA)—10-w, lat. 47° 57' 05", long. 115° 39' 22".

Trout Creek-Heron-Noxon—K12HO, Trout Creek-Heron-Noxon TV District, 231 Pilgrim Creek Rd., Noxon, MT 59853 (KHQ-TV Ch. 6 Spokane, WA)—10-w, lat. 47° 57' 05", long. 115° 39' 22".

Troy—K08BG, Troy TV District, 225 Estate Dr., Troy, MT 59935 (KREM-TV Ch. 2 Spokane, WA)—10-w, lat. 48° 31' 02", long. 115° 47' 56".

Troy—K10AF, Troy TV District, 225 Estate Dr., Troy, MT 59935 (KXLY-TV Ch. 4 Spokane, WA)—10-w, lat. 48° 31' 02", long. 115° 47' 56".

Troy—K12AA, Troy TV District, 225 Estate Dr., Troy, MT 59935 (KHQ-TV Ch. 6 Spokane, WA)—1-w, lat. 48° 31' 02", long. 115° 47' 56".

Turner—See K09JG, Loring.

Montana—Translators

Turner—K60BV, Big Flat TV Assn., Box 1, HC 67, Turner, MT 59542 (KFBB-TV Ch. 5 Great Falls)—100-w, lat. 48° 52' 24", long. 108° 57' 13".

Turner—K64BQ, Big Flat TV Assn., Box 1, HC 67, Turner, MT 59542 (KTGF Ch. 16 Great Falls)—100-w, lat. 48° 52' 24", long. 108° 57' 13".

Turner-Hogeland—K66BZ, Big Flat TV Assn., Box 1, HC 67, Turner, MT 59542 (KRTV Ch. 3 Great Falls)—100-w, lat. 48° 52' 24", long. 108° 57' 13".

Two Dot—See K11FX, Big Elk Valley.

Two Dot—See K57FR, Harlowton.

Two Dot—See K59CE, Harlowton.

Two Dot—See K61CE, Harlowton.

Upper Powder River—See K03CS, Broadus.

Upper Powder River—See K06AA, Broadus.

Upper Rattlesnake—See K111U, East Missoula.

Valier—K09JN, Valier TV District, Valier, MT 59486 (KFBB-TV Ch. 5 Great Falls)—1-w, lat. 48° 19' 10", long. 112° 02' 03".

Valier—K11GA, Valier TV District, Valier, MT 59486 (KRTV Ch. 3 Great Falls)—1-w, lat. 48° 19' 10", long. 112° 02' 03".

Valier—K13KA, Valier TV District, Valier, MT 59486 (CISA-TV Ch. 7 Lethbridge, AB)—1-w, lat. 48° 19' 10", long. 112° 02' 03".

Valley County—K43CQ, Valley County Television District 1, Box 311, Glasgow, MT 59230 (KUMV-TV Ch. 8 Williston, ND)—100-w, lat. 48° 01' 49", long. 106° 17' 48".

Vandalia—See K07DI, Hinsdale.

Varney—See K11CI, Madison Valley.

Virginia City—K07CU, Virginia City TV Booster Club, Box 3, Virginia City, MT (KXLF-TV Ch. 4 Butte)—1-w, lat. 45° 16' 30", long. 111° 57' 15".

Virginia City—K10HL, Eagle Communications Inc., TV Bldg., 340 W. Main St., Missoula, MT 59802 (KTVM Ch. 6 Butte)—1-w, lat. 45° 16' 30", long. 111° 57' 15".

Volborg—K06AC, Stacey TV Club, Volborg, MT 59351 (KULR-TV Ch. 8 Billings)—1-w, lat. 45° 40' 00", long. 105° 57' 00".

Wagner—See K08FS, Dodson.

Wagner—See K10FC, Dodson.

Wagner—See K11IH, Malta.

Wagner—See K12GP, Dodson.

Wagner—See K13GP, Malta.

Watkins, Ennis, McAllister & rural area SE of Ennis—K09KH, Eagle Communications Inc., TV Bldg., 340 W. Main St., Mis-

soula, MT 59802 (KTVM Ch. 6 Butte)—1-w, lat. 45° 20' 11", long. 111° 41' 50".

Webster—K06IP, Baker TV Tax District, Drawer F, Baker, MT 59313 (KPSD-TV Ch. 13 Eagle Butte, SD)—10-w, lat. 46° 00' 45", long. 104° 09' 25".

Weeksville—K66AC, Plains-Paradise TV District, Box 1, Plains, MT 59859 (KXLY-TV Ch. 4 Spokane, WA)—100-w, lat. 47° 22' 20", long. 114° 51' 28".

Weeksville, Burgess Lake & Lynch Creek—K68AW, Plains-Paradise TV District, Box 1, Plains, MT 59859 (KCFW-TV Ch. 9 Kalispell)—100-w, lat. 47° 22' 20", long. 114° 51' 28".

West Butte—See K63AQ, Sweetgrass.

West Butte—See K65DK, Sweetgrass.

West Glacier—See K05FC, Lake McDonald.

West Glacier, Coram, Martin City & Hungry Horse—K07IT, Desert Mountain TV Assn., Box 242, Martin City, MT 59926 (KXLY-TV Ch. 4 Spokane, WA)—5-w, lat. 48° 26' 30", long. 113° 58' 00".

West Glacier, Coram, Martin City & Hungry Horse—K10LH, Desert Mountain TV Assn., Box 242, Martin City, MT 59926 (KSPS-TV Ch. 7 Spokane, WA)—5-w, lat. 48° 26' 30", long. 113° 58' 00".

West Glacier, Coram, Martin City & Hungry Horse—K12LU, Desert Mountain TV Assn., Box 242, Martin City, MT 59926 (KREM-TV Ch. 2 Spokane, WA)—5-w, lat. 48° 26' 30", long. 113° 58' 00".

West Yellowstone—K28AZ, West Yellowstone TV Translator District, Box 536, 11 Bonnie View Circle, West Yellowstone, MT 59758-0536 (KIDK Ch. 3 Idaho Falls-Pocatello-Blackfoot, ID)—20-w, lat. 44° 45' 10", long. 111° 11' 54".

West Yellowstone—K30BC, West Yellowstone TV Translator District, Box 536, 11 Bonnie View Circle, West Yellowstone, MT 59758-0536 (KISU-TV Ch. 10 Pocatello, ID)—20-w, lat. 44° 45' 10", long. 111° 11' 54".

West Yellowstone—K32CG, West Yellowstone TV Translator District, Box 536, 11 Bonnie View Circle, West Yellowstone, MT 59758-0536 (KPVI Ch. 6 Pocatello-Blackfoot-Idaho Falls, ID)—20-w, lat. 44° 45' 10", long. 111° 11' 54".

West Yellowstone—K34AW, West Yellowstone TV Translator District, Box 536, 11 Bonnie View Circle, West Yellowstone, MT 59758-0536 (KIFI-TV Ch. 8 Idaho Falls-Pocatello-Blackfoot, ID)—20-w, lat. 44° 45' 10", long. 111° 11' 54". Note: Operating as LPTV.

White Sulphur Springs—K07NU, Flatiron Corp., Box 421, White Sulphur Springs, MT 59645 (KULR-TV Ch. 8 Billings)—10-w, lat. 46° 30' 12", long. 110° 49' 41".

White Sulphur Springs—K08LI, Meagher County Public TV Inc., Box 421, White Sulphur Springs, MT 59645—lat. 46° 30' 12", long. 110° 49' 41".

White Sulphur Springs—K09MH, Flatiron Corp., Box 421, White Sulphur Springs, MT 59645 (KXLF-TV Ch. 4 Butte)—10-w, lat. 46° 30' 12", long. 110° 49' 41". Note: Licensed as LPTV.

White Sulphur Springs—K10NX, Flatiron Corp., Box 421, White Sulphur Springs, MT 59645 (KRTV Ch. 3 Great Falls)—10-w, lat. 46° 30' 12", long. 110° 49' 41".

White Sulphur Springs—K11MP, Flatiron Corp., Box 421, White Sulphur Springs, MT 59645 (KFBB-TV Ch. 5 Great Falls)—10-w, lat. 46° 30' 12", long. 110° 49' 41".

White Sulphur Springs—K57CX, Meagher County Public Television Inc., Box 421, White Sulphur Springs, MT 59645 (KRMA-TV Ch. 6 Denver, CO)—1-w, lat. 46° 30' 12", long. 110° 49' 41".

Whitewater—See K07IB, Wynot.

Whitewater—See K11GX, Wynot.

Whitewater—See K13DU, Wynot.

Whitewater—K34DN, Phillips County TV Translator District, Box 387, Malta, MT 59538 (KFBB-TV Ch. 5 Great Falls)—100-w, lat. 48° 45' 30", long. 107° 45' 00".

Willard—See K07FS, Plevna.

Willow Creek—See K10HI, Drummond.

Winifred & rural area—K070A, Winifred TV Tax District, Box 803, Winifred, MT 59089 (KRTV Ch. 3 Great Falls)—1-w, lat. 47° 33' 40", long. 109° 21' 50".

Winifred & rural area—K11NH, Winifred TV Tax District, Box 803, Winifred, MT 59089 (KFBB-TV Ch. 5 Great Falls)—1-w, lat. 47° 33' 40", long. 109° 21' 50".

Winnett—K06LF, Winnett Community TV System, Winnett, MT 59087 (KSVI Ch. 6 Billings)—lat. 47° 04' 36", long. 108° 21' 43".

Winnett—K10DA, Winnett Community TV System, Winnett, MT 59087 (KTVQ Ch. 2 Billings)—1-w, lat. 47° 04' 36", long. 108° 21' 43".

Winnett—K12FD, Winnett Community TV System, Winnett, MT 59087 (KULR-TV Ch. 8 Billings)—1-w, lat. 47° 04' 36", long. 108° 21' 43".

Wise River—K09IN, Wise River TV Booster Assn., Wise River, MT 59767 (KXLF-TV Ch. 4 Butte)—1-w, lat. 45° 46' 40", long. 112° 57' 00".

Wolf Point—K04GF, Wolf Point TV District, Box 276, Wolf Point, MT 59201 (KXMD-TV Ch. 11 Williston, ND)—1-w, lat. 48° 06' 44", long. 105° 41' 42".

Wolf Point—K06AV, Wolf Point TV District, Box 276, Wolf Point, MT 59201 (KUMV-TV Ch. 8 Williston, ND)—1-w, lat. 48° 06' 44", long. 105° 41' 42".

Wolf Point—K13FP, Wolf Point TV District, Box 276, Wolf Point, MT 59201 (CKCK-TV Ch. 2 Regina, SA; KRTV Ch. 3 Great Falls)—1-w, lat. 48° 06' 44", long. 105° 41' 42".

Wolf Point—K55BX, Poplar TV District, Box 638, Poplar, MT 59255 (KFBB-TV Ch. 5 Great Falls)—100-w, lat. 48° 06' 45", long. 105° 41' 45".

Wolf Point—K61CP, Wolf Point TV District, Box 276, Wolf Point, MT 59201 (KRMA-TV Ch. 6 Denver, CO)—100-w, lat. 48° 06' 44", long. 105° 41' 42".

Wynot, Loring, Lovejoy & Whitewater—K07IB, Phillips County TV Translator District, Box 387, Malta, MT 59538 (KTGF Ch. 16 Great Falls)—1-w, lat. 48° 45' 30", long. 107° 45' 00".

Wynot, Loring, Lovejoy & Whitewater—K11GX, Phillips County TV Translator District, Box 387, Malta, MT 59538 (KRTV Ch. 3 Great Falls)—1-w, lat. 48° 45' 30", long. 107° 45' 00".

Wynot, Loring, Lovejoy & Whitewater—K13DU, Phillips County TV Translator District, Box 387, Malta, MT 59538 (KTVO Ch. 2 Billings)—1-w, lat. 48° 45' 30", long. 107° 45' 00".

Zurich—See K02BT, Chinook.

Zurich—See K04AN, Chinook.

Nebraska

Ainsworth—K09FH, City of Ainsworth, 319 N. Walnut, Ainsworth, NE 69210—1-w, lat. 42° 32' 02", long. 99° 51' 10".

Ainsworth—K11KW, City of Ainsworth, 319 N. Walnut, Ainsworth, NE 69210 (KOLN Ch. 10 Lincoln)—10-w, lat. 42° 33' 25", long. 99° 51' 41".

Ainsworth—K13EH, City of Ainsworth, 319 N. Walnut, Ainsworth, NE 69210 (KCAN Ch. 8 Albion)—10-w, lat. 42° 33' 25", long. 99° 51' 41".

Arnold—K13LF, Arnold Chamber of Commerce, Box 395, Arnold, NE 69120 (KGIN Ch. 11 Grand Island)—1-w, lat. 41° 26' 57", long. 100° 11' 04".

Atkinson—K02GR, City of Atkinson, City Clerk, Atkinson, NE 69120 (KOLN Ch. 10 Lincoln)—10-w, lat. 42° 31' 45", long. 98° 57' 40".

Bassett—K13PB, City of Bassett, Box 383, Bassett, NE 68714 (KPRY-TV Ch. 4 Pierre, SD)—10-w, lat. 42° 34' 00", long. 99° 32' 00".

Baxter Cattle Co. Ranch—K13PJ, Baxter Cattle Co., 4461 W. Capital Ave., Grand Island, NE (KPRY-TV Ch. 4 Pierre, SD)—1-w, lat. 42° 47' 53", long. 100° 01' 40".

Beatrice—K17CI, Colins Broadcasting Co., Suite A, 205 S. West St., Visalia, CA 93291 (KSNB-TV Ch. 4 Superior; KHGI-TV Ch. 13 Kearney-Hastings-Grand Island)—1000-w, lat. 40° 15' 49", long. 96° 46' 27".

Beatrice—K23AA, Nebraska Educational Telecommunications Commission, Box 83111, Lincoln, NE 68501 (KUON-TV Ch. 12 Lincoln)—1000-w, lat. 40° 13' 07", long. 96° 54' 55".

Beaver Lake area—K20DK, Greater Nebraska Television Inc., Box 749, North Platte, NE 69103 (KNOP-TV Ch. 2 North Platte)—100-w, lat. 42° 27' 00", long. 100° 41' 07".

Benkelman—K12HQ, Nebraska Educational Telecommunications Commission, Box 83111, Lincoln, NE 68501 (KPNE-TV Ch. 9 North Platte)—10-w, lat. 40° 03' 07", long. 101° 32' 23".

Blair—K68AV, Nebraska Educational Telecommunications Commission, Box 83111, Lincoln, NE 68501 (KUON-TV Ch. 12 Lincoln)—10-w, lat. 41° 31' 53", long. 96° 08' 12".

Broken Bow—K04CV, Broken Bow Jr. Chamber of Commerce, TV Translator Committee, 609 N. 11th Ave., Broken Bow, NE 68822 (KGIN Ch. 11 Grand Island)—10-w, lat. 41° 23' 49", long. 99° 37' 03".

Broken Bow—K06EY, Broken Bow Jr. Chamber of Commerce, TV Translator Committee, 609 N. 11th Ave., Broken Bow, NE 68822 (KHGI-TV Ch. 13 Kearney-Hastings-Grand Island)—1-w, lat. 41° 23' 30", long. 99° 37' 00".

Broken Bow—K09GW, Broken Bow Jr. Chamber of Commerce, TV Translator Committee, 609 N. 11th Ave., Broken Bow, NE 68822 (KNOP-TV Ch. 2 North Platte)—10-w, lat. 41° 23' 30", long. 99° 37' 00".

Broken Bow—K18DH, North Platte TV Inc., Box 749, North Platte, NE 69101 (KNOP-TV Ch. 2 North Platte)—10-w, lat. 41° 25' 53", long. 99° 50' 17".

Burwell—K02CF, City of Burwell, 404 Grand Ave., Burwell, NE 68823 (KGIN Ch. 11 Grand Island)—1-w, lat. 41° 47' 45", long. 99° 06' 00".

Burwell—K09IK, City of Burwell, 404 Grand Ave., Burwell, NE 68823 (KHAS-TV Ch. 5 Hastings)—1-w, lat. 41° 47' 45", long. 99° 06' 00".

Cambridge—K30FV, KOLN/KGIN License Inc., 40th & W Sts., Lincoln, NE 68503 (KGIN Ch. 11 Grand Island)—100-w, lat. 40° 22' 02", long. 100° 17' 58". Holds CP to 1000-w, lat. 40° 22' 03", long. 100° 17' 57".

Center—K12GL, Village of Center, Center, NE 68724 (KTIV Ch. 4 Sioux City, IA)—1-w, lat. 42° 36' 30", long. 97° 52' 32".

Chadron—K02NY, City of Chadron, 234 Main St., Chadron, NE 69337 (KDUH-TV Ch. 4 Scottsbluff)—10-w, lat. 42° 48' 04", long. 103° 00' 22".

Chadron & Chadron Area Housing Development—K06JC, Nebraska Educational Telecommunications Commission, Box 83111, Lincoln, NE 68501 (KTNE-TV Ch. 13 Alliance)—10-w, lat. 42° 48' 47", long. 103° 00' 22".

Chadron Area Housing Development—See K06JC, Chadron.

Chambers—K02GS, Chambers TV Committee, Chambers, NE 68725 (KOLN Ch. 10 Lincoln)—1-w, lat. 42° 12' 49", long. 98° 41' 58".

Cody—K09DX, Village of Cody, Cody, NE (KDUH-TV Ch. 4 Scottsbluff)—5-w, lat. 42° 56' 55", long. 101° 14' 30".

Columbus—K57HV, Colins Broadcasting Co., Suite A, 205 S. West St., Visalia, CA 93291 (KHGI-TV Ch. 13 Kearney-Hastings-Grand Island)—1000-w, lat. 41° 18' 21", long. 97° 20' 56".

Columbus—K70CS, Community TV Assn. Inc. of Columbus, Box 445, Columbus, NE 68601 (KETV Ch. 7 Omaha)—10-w, lat. 41° 27' 02", long. 97° 15' 03".

Columbus—K72BT, Community TV Assn. Inc. of Columbus, Box 445, Columbus, NE 68601 (KMTV Ch. 3 Omaha)—10-w, lat. 41° 27' 02", long. 97° 15' 03".

Columbus—K74CC, Community TV Assn. Inc. of Columbus, Box 445, Columbus, NE 68601 (KOLN Ch. 10 Lincoln)—10-w, lat. 41° 27' 02", long. 97° 15' 03".

Cozad—K55AF, KOLN/KGIN License Inc., 40th & W Sts., Lincoln, NE 68503 (KGIN Ch. 11 Grand Island)—100-w, lat. 40° 38' 04", long. 99° 41' 51".

Crawford & Fort Robinson State Park—K06KR, Nebraska Educational Telecommunications Commission, Box 83111, Lincoln, NE 68501 (KTNE-TV Ch. 13 Alliance)—10-w, lat. 42° 40' 13", long. 103° 24' 09".

Crookston—K08BE, Village of Crookston, Crookston, NE 69212 (KPLD-TV Ch. 6 Reliance, SD)—1-w, lat. 42° 55' 44", long. 100° 44' 44".

Culbertson—K02IU, Village of Culbertson, Box 426, Culbertson, NE 69024 (KBSL-TV Ch. 10 Goodland, KS)—10-w, lat. 40° 14' 01", long. 100° 50' 17".

Culbertson—K12KI, Nebraska Educational Telecommunications Commission, Box 83111, Lincoln, NE 68501 (KPNE-TV Ch. 9 North Platte)—1-w, lat. 40° 15' 46", long. 100° 53' 30".

Decatur—K66AR, Nebraska Educational Telecommunications Commission, Box 83111, Lincoln, NE 68501 (KQNE-TV Ch. 19 Norfolk)—10-w, lat. 42° 00' 21", long. 96° 15' 25".

Elgin—See K42EQ, Neligh.

Elgin—See K80BU, Neligh.

Elkhorn Valley—See K42EQ, Neligh.

Elkhorn Valley—See K80BU, Neligh.

Falls City—K46FG, Nebraska Educational Telecommunications Commission, Box 83111, Lincoln, NE 68501 (KUON-TV Ch. 12 Lincoln)—1000-w, lat. 40° 13' 10", long. 95° 39' 55".

Fort Robinson State Park—See K06KR, Crawford.

Gothenburg—K27AJ, KOLN/KGIN License Inc., 40th & W Sts., Lincoln, NE 68503 (KGIN Ch. 11 Grand Island)—1-w, lat. 40° 58' 32", long. 100° 11' 23".

Hamlet & Palisade—K04HZ, Village of Palisade, 122 N. Main, Palisade, NE 69040 (KBSL-TV Ch. 10 Goodland, KS)—10-w, lat. 40° 19' 50", long. 101° 07' 40".

Harrison—K08LN, Nebraska Educational Telecommunications Commission, Box 83111, Lincoln, NE 68501 (KTNE-TV Ch. 13 Alliance)—10-w, lat. 42° 47' 05", long. 103° 59' 46".

Harrison—K09PW, Harrison Men's Community Club, Box 156, Harrison, NE 69346 (KVV-TV Ch. 5 Lead-Deadwood, SD)—5-w, lat. 42° 43' 30", long. 103° 54' 00".

Hershey—See K07JX, Sutherland.

Holdrege—K14IV, North Platte TV Inc., N. Hwy. 83, North Platte, NE 69101 (KHAS-TV Ch. 5 Hastings)—1000-w, lat. 40° 24' 25", long. 99° 19' 14".

Inman—See K51CC, O'Neill.

Inman—See K74CL, O'Neill.

Kilgore—K09IW, Kilgore TV Committee, Box 88, Kilgore, NE 69216 (KPLD-TV Ch. 6 Reliance, SD)—1-w, lat. 42° 57' 00", long. 100° 57' 30".

Lewellen—K07JI, Village of Lewellen, Box 152, Lewellen, NE 69147 (KNOP-TV Ch. 2 North Platte)—1-w, lat. 41° 18' 19", long. 102° 08' 07".

Lewellen—K11KC, Village of Lewellen, Box 152, Lewellen, NE 69147 (KWNB-TV Ch. 6 Hayes Center)—1-w, lat. 41° 18' 19", long. 102° 08' 07".

***Lexington**—K23EO, Hill Broadcasting Co., Box 717, Grand Island, NE 68802 (KTVG Ch. 17 Grand Island)—1000-w, lat. 40° 41' 50", long. 99° 47' 17".

Lexington—K35AL, North Platte TV Inc., Box 749, North Platte, NE 69101 (KNOP-TV Ch. 2 North Platte)—lat. 40° 41' 20", long. 99° 46' 31".

Lincoln—K18CD, Colins Broadcasting Co., Suite A, 205 S. West St., Visalia, CA 93291 (KSNB-TV Ch. 4 Superior)—1000-w, lat. 40° 51' 10", long. 96° 40' 36".

Lincoln—K22CX, Colins Broadcasting Co., Suite A, 205 S. West St., Visalia, CA 93291 (KSNB-TV Ch. 4 Superior)—1000-w, lat. 40° 51' 10", long. 96° 40' 36".

Lincoln—K67CV, Channel America LPTV License Subsidiary Inc., 19 W. 21st St., New York, NY 10010—70-w, lat. 40° 48' 42", long. 96° 42' 05". Note: Licensed as LPTV.

Long Pine—K12JG, City of Long Pine, Box 398, Long Pine, NE 69217 (KPRY-TV Ch. 4 Pierre, SD)—10-w, lat. 42° 31' 40", long. 99° 42' 05".

Lynch—K02LF, Lynch Community Club, Lynch, NE 68746 (KELO-TV Ch. 11 Sioux Falls, SD)—1-w, lat. 42° 49' 10", long. 98° 27' 45".

Lynch—K10KU, Lynch Community Club, Lynch, NE 68746 (KTIV Ch. 4 Sioux City, IA)—1-w, lat. 42° 49' 10", long. 98° 27' 45".

Lynch—K12LH, Lynch Community Club, Lynch, NE 68746 (KDLT Ch. 5 Mitchell-Sioux Falls, SD)—1-w, lat. 42° 49' 10", long. 98° 27' 45".

McCook—K13KB, Nebraska Educational Telecommunications Commission, Box 83111, Lincoln, NE 68501 (KLNE-TV Ch. 3 Lexington)—10-w, lat. 40° 12' 46", long. 100° 38' 24".

***McCook**—K21CL, Fant Broadcasting Co. of Nebraska Inc., 510 Chestnut St., Gadsden, AL 35901 (KWNB-TV Ch. 6 Hayes Center)—20-w, lat. 40° 12' 35", long. 100° 39' 02".

Merriman—K02JR, Village of Merriman, Box 63, Merriman, NE 69218 (KDUH-TV Ch. 4 Scottsbluff)—1-w, lat. 42° 54' 53", long. 101° 41' 51".

Merriman—K07JY, Village of Merriman, Box 63, Merriman, NE 69218—lat. 42° 54' 53", long. 101° 41' 51".

Merriman—K10NA, Village of Merriman, Box 63, Merriman, NE 69218 (KDUH-TV Ch. 4 Scottsbluff)—1-w, lat. 42° 54' 53", long. 101° 41' 51".

Neligh—K28AP, KOLN/KGIN License Inc., 40th & W Sts., Lincoln, NE 68503 (KOLN Ch. 10 Lincoln)—100-w, lat. 42° 02' 43", long. 98° 01' 41".

Neligh—K65AT, Nebraska Educational Telecommunications Commission, Box 83111, Lincoln, NE 68501 (KQNE-TV Ch. 19 Norfolk)—10-w, lat. 42° 02' 43", long. 98° 01' 41".

Neligh, Elgin, Elkhorn Valley & Tilden—K42EQ, The New Jersey Herald Inc., 3135 Floyd Blvd., Sioux City, IA 51105 (KTIV Ch. 4 Sioux City, IA)—100-w, lat. 42° 02' 39", long. 98° 02' 01".

Neligh, Elgin, Elkhorn Valley & Tilden—K80BU, Citadel Communications Co. Ltd., 7th & Douglas Sts., Sioux City, IA 51101—100-w, lat. 42° 02' 39", long. 98° 02' 01".

Newport—K22FF, KOLN/KGIN License Inc., 40th and West Street, Lincoln, NE 68503—1000-w, lat. 42° 37' 33", long. 99° 19' 30".

Newport—K24AA, KOLN/KGIN License Inc., 40th & W Sts., Lincoln, NE 68503 (KOLN Ch. 10 Lincoln)—1000-w, lat. 42° 37' 33", long. 99° 19' 30".

Niobrara—K69BM, Nebraska Educational Telecommunications Commission, Box 83111, Lincoln, NE 68501 (KQNE-TV Ch. 19 Norfolk)—1-w, lat. 42° 44' 42", long. 98° 02' 00".

Norfolk—K35FM, Waitt Broadcasting Inc., c/o Kutak Rock, 1650 Farnam St., Omaha, NE 68102-2186 (KMEG Ch. 14 Sioux City, IA)—100-w, lat. 42° 01' 43", long. 97° 21' 24".

Norfolk—K48CH, The New Jersey Herald Inc., 3135 Floyd Blvd., Sioux City, IA 51105 (KTIV Ch. 4 Sioux City, IA)—100-w, lat. 42° 02' 05", long. 97° 21' 53".

Norfolk—K61AO, Chronicle Publishing Co., 901 Mission St., San Francisco, CA 94103 (WOWT Ch. 6, Omaha)—100-w, lat. 42° 01' 56", long. 97° 21' 51".

Norfolk—K74CE, Citadel Communications Co. Ltd., 7th & Douglas Sts., Sioux City, IA 51101—100-w, lat. 42° 02' 05", long. 97° 21' 53".

North Platte—K04ED, City of North Platte, City Hall, 211 W. 3rd St., North Platte, NE 69101

Nebraska—Translators

- (KGIN Ch. 11 Grand Island)—10-w, lat. 41° 08' 30", long. 100° 45' 30".
- ***North Platte**—K13VO, Colins Broadcasting Co., Suite A, 205 S. West St., Visalia, CA 93291 (KWNB-TV Ch. 6 Hayes Center; KHGI-TV Ch. 13 Kearney-Hastings-Grand Island)—10-w, lat. 41° 08' 30", long. 100° 45' 30".
- North Platte**—K57CZ, KOLN/KGIN License Inc., 40th & W Sts., Lincoln, NE 68503 (KOLN Ch. 10 Lincoln; KGIN Ch. 11 Grand Island)—100-w, lat. 41° 08' 30", long. 100° 45' 30".
- ***O'Neill**—K43FX, KOLN/KGIN License Inc., c/o Station KOLN-TV, 40th & W Sts., Lincoln, NE 68503 (KOLN Ch. 10 Lincoln)—100-w, lat. 42° 27' 00", long. 98° 36' 50".
- O'Neill**—K72DQ, Busse Broadcasting Inc., 2615 Nicolet Dr., Green Bay, WI 54301 (KOLN Ch. 10 Lincoln)—10-w, lat. 42° 27' 00", long. 98° 36' 50". Requests CP for change from Ch. 72 to Ch. 34.
- O'Neill & Inman**—K51CC, Quincy Newspapers Inc., 130 S. 5th St., Quincy, IL 62301 (KTIV Ch. 4 Sioux City, IA)—100-w, lat. 42° 26' 34", long. 98° 36' 26".
- O'Neill & Inman**—K74CL, Citadel Communications Co. Ltd., 7th & Douglas Sts., Sioux City, IA 51101—100-w, lat. 42° 26' 34", long. 98° 36' 26".
- Ogallala**—K21CY, North Platte TV Inc., Box 749, North Platte, NE 69101 (KNOP-TV Ch. 2 North Platte)—41-w, lat. 41° 08' 30", long. 101° 43' 15".
- Ogallala**—K26CV, Trinity Broadcasting Network, 2442 Michelle Dr., Tustin, CA 92780 (KTBN-TV Ch. 40 Santa Ana-Los Angeles, CA)—100-w, lat. 41° 08' 02", long. 101° 41' 42".
- Omaha**—K24FC, Pappas Telecasting of the Midlands, 4625 Famam St., Omaha, NE 68132-3222 (KPTM Ch. 42 Omaha)—1000-w, lat. 41° 15' 17", long. 95° 50' 09". Holds CP for change to 3600-w. BPTT-JG0601TS.
- Omaha**—K57GY, Pappas Telecasting of the Midlands, 500 S. Chinowth Rd., Visalia, CA 93277 (KXVO Ch. 15 Omaha)—1000-w, lat. 41° 15' 28", long. 95° 58' 59". Note: Licensed as LPTV.
- Ord**—K02HJ, City of Ord, 1917 O St., Ord, NE 68862 (KHAS-TV Ch. 5 Hastings)—1-w, lat. 41° 35' 38", long. 98° 55' 29".
- Ord**—K04HI, City of Ord, 1917 O St., Ord, NE 68862 (KGIN Ch. 11 Grand Island)—1-w, lat. 41° 36' 00", long. 98° 56' 00".
- Palisade**—See K04HZ, Hamlet.
- Pawnee City**—K33AC, Nebraska Educational Telecommunications Commission, Box 83111, Lincoln, NE 68501 (KUON-TV Ch. 12 Lincoln)—1000-w, lat. 40° 11' 01", long. 96° 21' 03".
- Scottsbluff**—K02NT, Duhamel Broadcasting Enterprises, Box 1760, Rapid City, SD 57709 (KOTA-TV Ch. 3 Rapid City, SD)—lat. 41° 51' 44", long. 103° 39' 38".
- Stapleton**—K12KW, Village of Stapleton, Box 86, Stapleton, NE 69183 (KWNB-TV Ch. 6 Hayes Center)—1-w, lat. 41° 28' 40", long. 100° 30' 30".
- Stratton**—K13NU, Nebraska Educational Telecommunications Commission, Box 83111, Lincoln, NE 68501 (KPNE-TV Ch. 9 North Platte)—1-w, lat. 40° 09' 12", long. 101° 13' 34".
- Sutherland & Hershey**—K07JX, Sutherland Chamber of Commerce, Box 338, Sutherland, NE 69165 (KGIN Ch. 11 Grand Island)—1-w, lat. 41° 09' 58", long. 101° 07' 37".
- Tilden**—See K42EQ, Neligh.
- Tilden**—See K80BU, Neligh.
- Trenton**—K04EG, Village of Trenton, Box 68, Trenton, NE 69044 (KBSL-TV Ch. 10 Goodland, KS)—1-w, lat. 40° 10' 44", long. 101° 00' 37".
- Trenton**—K12KK, Nebraska Educational Telecommunications Commission, Box 83111, Lincoln, NE 68501 (KPNE-TV Ch. 9 North Platte)—1-w, lat. 40° 10' 51", long. 101° 00' 41".
- Valentine**—K09IS, City of Valentine, Mayor's Office, 323 N. Main St., Valentine, NE 69201 (KPLO-TV Ch. 6 Reliance, SD)—1-w, lat. 42° 53' 20", long. 100° 33' 10".
- Valentine**—K15EQ, Beaver-Valentine TV Inc., 118 W. 2nd St., Valentine, NE 69201 (KNOP-TV Ch. 2 North Platte)—100-w, lat. 42° 54' 07", long. 100° 33' 05".
- Valentine**—K69AL, City of Valentine, Mayor's Office, 323 N. Main St., Valentine, NE 69201 (KOLN Ch. 10 Lincoln)—100-w, lat. 42° 54' 07", long. 100° 33' 05".
- Venango**—K12AP, Venango Lions Club, Venango, NE 69168 (KNOP-TV Ch. 2 North Platte)—1-w, lat. 40° 45' 00", long. 102° 03' 00".
- Verdigré**—K02BD, Mormedia Inc., Box 1313, Eugene, OR 97440 (KCAU-TV Ch. 9 Sioux City, IA)—1-w, lat. 42° 37' 40", long. 98° 01' 50".
- Verdigré**—K06GM, Village of Verdigré, Village Clerk, Verdigré, NE 68783 (KELO-TV Ch. 11 Sioux Falls, SD)—1-w, lat. 42° 37' 40", long. 98° 01' 50".
- Verdigré**—K10JW, Nebraska Educational Telecommunications Commission, Box 83111, Lincoln, NE 68501 (KXNE-TV Ch. 19 Norfolk)—1-w, lat. 42° 34' 55", long. 98° 01' 49".
- Verdigré**—K13CE, Village of Verdigré, Village Clerk, Verdigré, NE 68783 (KTIV Ch. 4 Sioux City, IA)—1-w, lat. 42° 32' 40", long. 98° 02' 30".
- Wallace**—K23AH, KOLN/KGIN License Inc., 40th & W Sts., Lincoln, NE 68503 (KGIN Ch. 11 Grand Island)—1000-w, lat. 41° 03' 50", long. 101° 11' 29".
- Wauneta**—K04DN, Village of Wauneta, Box 95, 45 E. Wichita, Wauneta, NE 69045 (KSNK Ch. 8 McCook, NE-Oberlin, KS)—1-w, lat. 40° 25' 25", long. 101° 22' 00".
- Wauneta**—K12GR, Village of Wauneta, Box 95, 45 E. Wichita, Wauneta, NE 69045 (KBSL-TV Ch. 10 Goodland, KS)—1-w, lat. 40° 26' 14", long. 101° 23' 01".
- Wauneta**—K69BN, Nebraska Educational Telecommunications Commission, Box 83111, Lincoln, NE 68501 (KPNE-TV Ch. 9 North Platte)—1-w, lat. 40° 25' 14", long. 101° 21' 58".
- Wood Lake**—K13AW, Citizens Group, Wood Lake, NE 69201 (KPLO-TV Ch. 6 Reliance, SD)—1-w, lat. 42° 38' 20", long. 100° 14' 30".

Nevada

- Alamo & Ash Springs**—K09SC, Pahranaagat Valley Television District, Box 428, Alamo, NV 89001 (KTNV Ch. 13 Las Vegas)—1-w, lat. 37° 15' 59", long. 114° 47' 05".
- Alamo, Ash Springs & Hiko**—K02KF, Pahranaagat Valley Television District, Box 428, Alamo, NV 89001 (KVBC Ch. 3 Las Vegas)—10-w, lat. 37° 22' 36", long. 115° 15' 02".
- Alamo, Ash Springs & Hiko**—K04KH, Pahranaagat Valley Television District, Box 428, Alamo, NV 89001 (KSL-TV Ch. 5 Salt Lake City, UT)—10-w, lat. 37° 22' 36", long. 115° 15' 02".
- Alamo, Ash Springs & Hiko**—K11PV, Pahranaagat Valley Television District, Box 428, Alamo, NV 89001 (KSL-TV Ch. 5 Salt Lake City, UT)—1-w, lat. 37° 15' 59", long. 114° 47' 05".
- Alamo, Ash Springs, Hiko in Pahranaagat Valley & seasonal ranch facilities in Delamar Valley**—K07QH, Pahranaagat Valley Television District, Box 428, Alamo, NV 89001 (KVBC Ch. 3 Las Vegas)—1-w, lat. 37° 15' 59", long. 114° 47' 05".
- Alamo, Hiko & Ash Springs**—K10NV, Clark County School District, Courthouse Annex, 2832 E. Flamingo, Las Vegas, NV 89121 (KLXV Ch. 10 Las Vegas)—10-w, lat. 37° 22' 40", long. 115° 15' 14".
- Ash Springs**—See K02KF, Alamo.
- Ash Springs**—See K04KH, Alamo.
- Ash Springs**—See K07QH, Alamo.
- Ash Springs**—See K09SC, Alamo.
- Ash Springs**—See K10NV, Alamo.
- Ash Springs**—See K11PV, Alamo.
- Austin**—K06KD, Valley Broadcasting Co., Box 44169, Las Vegas, NV 89116 (KVBC Ch. 3 Las Vegas)—10-w, lat. 39° 27' 13", long. 117° 03' 13".
- Austin**—K10KB, Austin TV Assn., Box 36, Austin, NV 89310 (KTVN Ch. 2 Reno)—5-w, lat. 40° 30' 12", long. 117° 03' 48".
- Austin**—K12DX, Donald E. Pray, 900 Oneok Place, Tulsa, OK 74103 (KOLO-TV Ch. 8 Reno)—10-w, lat. 39° 27' 13", long. 117° 03' 13".
- Austin**—K26EH, Austin TV Assn., Box 10, Austin, NV 89310 (KRNK Ch. 4 Reno)—10-w, lat. 39° 29' 33", long. 117° 03' 45".
- Austin**—K28EI, Austin TV Assn., Box 10, Austin, NV 89310 (KNPB Ch. 5 Reno)—10-w, lat. 39° 29' 33", long. 117° 03' 45".
- Austin**—K46FB, Austin TV Assn., Box 10, Austin, NV 89310 (KNPB Ch. 5 Reno)—1-w, lat. 39° 20' 48", long. 117° 24' 00".
- Austin**—K58EV, Austin TV Assn., Box 10, Austin, NV 89310 (KRNK Ch. 4 Reno)—1-w, lat. 39° 20' 48", long. 117° 24' 00".
- Babbitt**—K53AU, Mineral TV District No. 1, Box 400, Hawthorne, NV 89415 (KQED Ch. 9 San Francisco, CA; KNPB Ch. 5 Reno)—100-w, lat. 38° 31' 05", long. 118° 37' 56". Requests CP for change from Ch. 53 to Ch. 38, lat. 38° 35' 27", long. 118° 34' 28".
- Baker**—See K07OH, Garrison, UT.
- Baker**—See K09NB, Garrison, UT.
- Baker**—See K11NP, Garrison, UT.
- Baker**—See K13OJ, Garrison, UT.
- Baker**—See K50FC, Garrison, UT.
- Baker**—K55GN, Millard County, Box 226, 60 S. Main, Fillmore, UT 84631 (KJZZ-TV Ch. 14 Salt Lake City, UT)—100-w, lat. 38° 56' 53", long. 114° 09' 05".
- Baker, NV & Garrison, UT**—K48FH, Millard County, 60 S. Main St., Fillmore, UT 84631 (KBYU-TV Ch. 11 Provo, UT)—100-w, lat. 38° 56' 53", long. 114° 09' 05".
- Battle Mountain**—K11IY, Argenta TV Maintenance District, Box 565, Battle Mountain, NV 89820 (KTVN Ch. 2 Reno)—10-w, lat. 40° 35' 25", long. 116° 54' 00".
- Battle Mountain**—K13JD, Argenta TV Maintenance District, Box 565, Battle Mountain, NV 89820 (KOLO-TV Ch. 8 Reno)—10-w, lat. 40° 35' 25", long. 116° 54' 00".
- Battle Mountain**—K42DZ, Lander County General Improvement District, No. 1, Box 565, Battle Mountain, NV 89820 (KJZZ-TV Ch. 14 Salt Lake City, UT)—19-w, lat. 40° 36' 49", long. 116° 41' 12".
- Beatty**—K02JM, Beatty Town Advisory Council, Box 837, Beatty, NV 89003 (KLAS-TV Ch. 8 Las Vegas)—10-w, lat. 36° 55' 40", long. 116° 46' 24".
- Beatty**—K04JK, Beatty Town Advisory Council, Box 837, Beatty, NV 89003 (KVBC Ch. 3 Las Vegas)—10-w, lat. 36° 55' 40", long. 116° 46' 24".
- Beatty**—K06MH, Beatty Town Advisory Council, Box 837, Beatty, NV 89003 (KVWB Ch. 21 Las Vegas)—10-w, lat. 36° 55' 40", long. 116° 46' 24".
- Beatty**—K07PM, Beatty Town Advisory Council, Box 837, Beatty, NV 89003 (KTNV Ch. 13 Las Vegas)—10-w, lat. 36° 55' 40", long. 116° 46' 24".

Beatty—K16CR, Beatty Town Advisory Council, Box 837, Beatty, NV 89003 (KVWB Ch. 21 Las Vegas)—20-w, lat. 36° 52' 40", long. 116° 40' 30".

***Beowawe**—K40CA, Elko TV District, Box 456, Elko, NV 89801 (KOLO-TV Ch. 8 Reno)—20-w, lat. 40° 36' 40", long. 116° 40' 30".

Beowawe—K78DC, Elko TV District, Box 456, Elko, NV 89801 (KOLO-TV Ch. 8 Reno)—100-w, lat. 40° 36' 40", long. 116° 40' 30".

Beowawe & Crescent Valley—K020K, Eureka County TV Tax District No. 2, Box 633, Eureka, NV 89316 (KTLA Ch. 5 Los Angeles, CA)—1-w, lat. 40° 35' 40", long. 116° 40' 30".

Beowawe & Crescent Valley—K04GD, Eureka County TV Tax District No. 2, Box 633, Eureka, NV 89316 (KTVN Ch. 2 Reno)—10-w, lat. 40° 38' 00", long. 116° 40' 30".

Beowawe & Crescent Valley—K09MN, Carlin TV District, Box 641, Carlin, NV 89822 (KTVB Ch. 7 Boise, ID)—10-w, lat. 40° 43' 07", long. 116° 16' 06".

Beowawe & Crescent Valley—K12HY, Eureka County TV Tax District No. 2, Box 633, Eureka, NV 89316 (KOLO-TV Ch. 8 Reno)—10-w, lat. 40° 38' 00", long. 116° 40' 30".

Beowawe & Crescent Valley—K36DC, Eureka County TV Tax District No. 2, Box 633, Eureka, NV 89316 (KTVN Ch. 2 Reno)—20-w, lat. 40° 43' 07", long. 116° 16' 06".

Bottle Creek—See K60AP, Orovada.

Boulder City—K11DS, Journal Broadcast Corp., Box 693, Milwaukie, WI 53201 (KTNV Ch. 13 Las Vegas)—1-w, lat. 35° 59' 45", long. 114° 51' 47".

Caliente—K02JO, Lincoln County TV District 1, Box 216, Pioche, NV 89043 (KVVU-TV Ch. 5 Henderson-Las Vegas)—1-w, lat. 37° 37' 24", long. 114° 30' 25".

Caliente—K09FL, Lincoln County TV District 1, Box 216, Pioche, NV 89043 (KLAS-TV Ch. 8 Las Vegas)—1-w, lat. 37° 37' 24", long. 114° 30' 25".

Caliente—K11CN, Lincoln County TV District 1, Box 216, Pioche, NV 89043 (KVBC Ch. 3 Las Vegas)—1-w, lat. 37° 37' 24", long. 114° 30' 25".

Caliente—K13LV, Lincoln County TV District 1, Box 216, Pioche, NV 89043 (KTVN Ch. 13 Las Vegas)—1-w, lat. 37° 37' 24", long. 114° 30' 25".

Caliente—K45AL, Lincoln County TV District 1, Box 216, Pioche, NV 89043 (KLVX Ch. 10 Las Vegas)—1-w, lat. 37° 37' 24", long. 114° 30' 25".

Camp Desert Rock—K80BF, Herschel C. McKenzie, 4201 El Jardin, Las Vegas, NV 89102—lat. 36° 19' 05", long. 115° 34' 44".

Carlin—K13BB, Carlin Television District, Box 787, Carlin, NV 89822 (KSL-TV Ch. 5 Salt Lake City, UT)—10-w, lat. 40° 56' 09", long. 116° 03' 04".

Carlin—K27DY, Carlin Television District, Box 787, 101 S. 8th St., Carlin, NV 89822 (KMGH-TV Ch. 7 Denver, CO)—1-w, lat. 40° 43' 00", long. 116° 06' 40". Note: Operating as LPTV.

Carlin—K33DP, Carlin Television District, Box 787, Carlin, NV 89822 (KAME-TV Ch. 21 Reno)—1-w, lat. 40° 43' 00", long. 116° 06' 40".

Carlin—K35BR, Carlin Television District, Box 787, Carlin, NV 89822 (WPDJ Ch. 11 New York, NY)—1-w, lat. 40° 43' 00", long. 116° 06' 40". Note: Licensed as LPTV.

Carlin—K44AM, Carlin Television District, Box 787, Carlin, NV 89822 (WGN-TV Ch. 9 Chicago, IL)—20-w, lat. 40° 43' 07", long. 116° 16' 06".

Carlin—K54DV, Carlin Television District, Box 787, Carlin, NV 89822 (K47DG Eureka)—20-w, lat. 40° 43' 07", long. 116° 16' 06". Note: Licensed as LPTV.

Carlin—See K55IK, Elko.

Carlin—K60AF, Carlin Television District, Box 787, Carlin, NV 89822 (KENV Ch. 10 Elko)—20-w, lat. 40° 43' 07", long. 116° 16' 06".

Carlin—K62AE, Carlin Television District, Box 787, Carlin, NV 89822 (KOLO-TV Ch. 8 Reno)—20-w, lat. 40° 43' 07", long. 116° 16' 06".

Carson City—K15AN, Channel 5 Public Broadcasting Inc., No. 106, UNR Education Bldg., Reno, NV 89557 (KNPB Ch. 5 Reno)—1-w, lat. 39° 12' 50", long. 119° 46' 15".

Carson City—K17CA, KTVU Partnership., (KRXX Ch. 11 Reno)—lat. 39° 15' 32", long. 119° 42' 06".

Carson City—K57CV, Broadcast Development Corp., 3rd Floor, Bldg. 2, 1888 Emory St., Atlanta, GA 30318 (KAME-TV Ch. 21 Reno)—1000-w, lat. 39° 15' 34", long. 119° 42' 16".

Carson City & Washoe Valley—K12GW, Sarkes Tarzian Inc., Box 7220, 4925 Energy Way, Reno, NV 89502 (KTVN Ch. 2 Reno)—lat. 39° 12' 53", long. 119° 46' 06".

Carson City & Washoe Valley—K52DN, Sierra Broadcasting Co., 1500 Foremaster Lane, Las Vegas, NV 89101 (KRNK Ch. 4 Reno)—100-w, lat. 39° 12' 40", long. 119° 46' 20".

Clover Valley—See K58BR, Wells.

Copper Canyon Mines & vicinity—K06FQ, Battle Mountain TV District, Box 565, Battle Mountain, NV 89820 (KTVN Ch. 2 Reno)—10-w, lat. 40° 35' 25", long. 116° 41' 30".

Cottonwood Cove—K06NV, Don D. Tobey, Box 1000, Cottonwood Cove, NV 89046 (KSAZ-TV Ch. 10 Phoenix, AZ)—1-w, lat. 35° 29' 23", long. 114° 41' 10".

Cottonwood Cove—K11NQ, Don D. Tobey, Box 1000, Cottonwood Cove, NV 89046 (KTVK Ch. 3 Phoenix, AZ)—1-w, lat. 35° 29' 23", long. 114° 41' 10".

Cottonwood Cove—K13OL, Don D. Tobey, Box 1000, Cottonwood Cove, NV 89046 (KLAS-TV

Ch. 8 Las Vegas)—1-w, lat. 35° 29' 23", long. 114° 41' 10".

Crescent Valley—See K020K, Beowawe.

Crescent Valley—See K04GD, Beowawe.

Crescent Valley—See K09MN, Beowawe.

Crescent Valley—See K12HY, Beowawe.

Crescent Valley—See K36DC, Beowawe.

Crystal Bay & Zephyr Cove—K58AO, Donald E. Pray, 900 Oneok Place, Tulsa, OK 74103 (KOLO-TV Ch. 8 Reno)—100-w, lat. 39° 13' 24", long. 120° 00' 17".

Currant—See K07QR, Duckwater.

Currant—See K12MT, Duckwater.

Currant—See K55CR, Duckwater.

Currant—See K66BU, Duckwater.

Currant Creek—See K63CH, Eureka.

Dayton—K06JK, Senior Citizens of Dayton, Nevada Inc., Box 163, Dayton, NV 89403 (KOLO-TV Ch. 8 Reno)—10-w, lat. 39° 11' 52", long. 119° 28' 50".

Dayton—K11OK, Senior Citizens of Dayton, Nevada Inc., Box 163, Dayton, NV 89403 (KRNK Ch. 4 Reno)—lat. 39° 11' 52", long. 119° 28' 50".

Dayton—K13PD, Senior Citizens of Dayton, Nevada Inc., Box 163, Dayton, NV 89403 (KRNK Ch. 4 Reno)—10-w, lat. 39° 11' 52", long. 119° 28' 50".

Deeth—K41DL, Elko TV District, Box 456, Elko, NV 89801 (KJZZ-TV Ch. 14 Salt Lake City, UT)—20-w, lat. 41° 11' 40", long. 114° 56' 36".

Delamar Valley—See K07QH, Alamo.

Denio—K09ON, Red Point Community Club Inc., Wild Horse Ranch, Princeton, OR 97721 (KMI Ch. 6 Nampa-Boise-Caldwell, ID)—1-w, lat. 42° 15' 13", long. 118° 24' 30".

Denio—K10GB, Red Point Community Club Inc., Wild Horse Ranch, Princeton, OR 97721 (KBKI-TV Ch. 2 Boise, ID)—1-w, lat. 42° 15' 13", long. 118° 24' 30".

Denio—K13IM, Red Point Community Club Inc., Wild Horse Ranch, Princeton, OR 97721 (KTVB Ch. 7 Boise, ID)—1-w, lat. 42° 15' 13", long. 118° 24' 30".

Diamond Valley—See K63CH, Eureka.

Duckwater—K06KM, Railroad Valley General Improvement District, Duckwater, NV 89314 (KTVN Ch. 2 Reno)—lat. 38° 52' 18", long. 115° 39' 13". Note: Operating as LPTV.

Duckwater—See K63CH, Eureka.

***Duckwater, Currant & Railroad Valley**—K07QR, Railroad Valley General Improvement District, Duckwater, NV 89314 (KTVN Ch. 2 Reno)—10-w, lat. 38° 52' 18", long. 115° 39' 13".

Duckwater, Currant & Railroad Valley—K12MT, Railroad Valley General Improvement District, Duckwater, NV 89314 (KVBC Ch. 3 Las Vegas)—10-w, lat. 38° 52' 18", long. 115° 39' 13".

Duckwater, Currant & Railroad Valley—K55CR, Railroad Valley General Improvement District, Duckwater, NV 89314 (KTVN Ch. 2 Reno)—20-w, lat. 39° 26' 58", long. 115° 59' 54".

Duckwater, Currant & Railroad Valley—K66BU, Railroad Valley General Improvement District, Duckwater, NV 89314 (KTVX Ch. 4 Salt Lake City, UT)—20-w, lat. 39° 26' 58", long. 115° 59' 54".

Dyer—See K53EZ, Fish Lake Valley.

Dyer-Fish Lake Valley—K55GR, Fish Lake Valley TV District, Box 58, Dyer, NV 89010 (KRNK Ch. 4 Reno)—20-w, lat. 38° 02' 00", long. 118° 12' 40".

Elko—K05JU, Elko TV District, Box 456, Elko, NV 89801 (KJZZ-TV Ch. 14 Salt Lake City, UT)—10-w, lat. 40° 49' 16", long. 115° 42' 04".

Elko—K25FR, Elko TV District, Box 456, Elko, NV 89801 (KTVN Ch. 2 Reno)—100-w, lat. 40° 42' 00", long. 115° 54' 09".

Elko—K17DT, Elko TV District, Box 456, Elko, NV 89801 (KRXJ Ch. 11 Reno)—100-w, lat. 40° 49' 16", long. 115° 42' 04".

Elko—K23FC, Elko TV District, Box 456, Elko, NV 89801 (KRXJ Ch. 11 Reno)—100-w, lat. 40° 42' 00", long. 115° 54' 09".

Elko—K50CA, Elko TV District, Box 456, Elko, NV 89801 (KTVB Ch. 7 Boise, ID)—100-w, lat. 40° 42' 00", long. 115° 54' 09".

Elko—K57GR, Elko TV District, Box 456, Elko, NV 89801 (KRXJ Ch. 11 Reno)—100-w, lat. 40° 42' 00", long. 115° 54' 09".

Elko—K59EV, Elko TV District, Box 456, Elko, NV 89801 (KJZZ-TV Ch. 14 Salt Lake City, UT)—100-w, lat. 40° 42' 00", long. 115° 54' 09".

Elko—K69FP, KMVT Broadcasting Inc., 1100 Blue Lakes Blvd. N, Twin Falls, ID 83301—10-w, lat. 40° 53' 38", long. 115° 37' 50".

Elko—K72DX, Elko TV District, Box 456, Elko, NV 89801 (KTVB Ch. 7 Boise, ID)—100-w, lat. 40° 42' 00", long. 115° 54' 09".

Elko & Spring Creek—K08LS, Elko TV District, Box 456, Elko, NV 89801 (KOLO-TV Ch. 8 Reno)—10-w, lat. 40° 49' 16", long. 115° 42' 04".

Elko, Carlin, Lamoine, Starr Valley—K55IK, Elko TV District, Box 456, Elko, NV 89801 (KTVN Ch. 2 Reno)—100-w, lat. 40° 42' 00", long. 115° 54' 09".

Ely—K06HT, Sarkes Tarzian Inc., Box 7220, 4925 Energy Way, Reno, NV 89502 (KTVN Ch. 2 Reno)—100-w, lat. 39° 15' 48", long. 114° 53' 36".

Ely—See K07DU, Murray Canyon.

Nevada—Translators

Ely—See K09EA, Murray Canyon.

Ely—See K11EE, Murray Canyon.

Ely—K30CN, White Pine Television District No. 1, Box 704, Ely, NV 89301 (KTVX Ch. 2 Salt Lake City, UT)—20-w, lat. 39° 09' 45", long. 114° 36' 32".

Ely—K32CJ, White Pine Television District No. 1, Box 704, Ely, NV 89301 (KUTV Ch. 2 Salt Lake City, UT)—20-w, lat. 39° 09' 45", long. 114° 36' 32".

Ely—K34CM, White Pine Television District No. 1, Box 704, Ely, NV 89301 (KSL-TV Ch. 5 Salt Lake City, UT)—20-w, lat. 39° 09' 45", long. 114° 36' 32".

Ely—K51AD, White Pine Television District No. 1, Box 704, Ely, NV 89301 (KTVN Ch. 2 Reno)—20-w, lat. 39° 09' 45", long. 114° 36' 32".

Ely—See K56AC, Murray Canyon.

Ely—K65AC, White Pine Television District No. 1, Box 704, Ely, NV 89301 (KLAS-TV Ch. 8 Las Vegas)—20-w, lat. 39° 09' 45", long. 114° 36' 32".

Ely—K67AL, White Pine Television District No. 1, Box 704, Ely, NV 89301 (KLVX Ch. 10 Las Vegas)—20-w, lat. 39° 09' 45", long. 114° 36' 32".

Ely & McGill—K03DN, Donald E. Pray, 900 Oneok Place, Tulsa, OK 74103 (KOLO-TV Ch. 8 Reno)—10-w, lat. 39° 15' 48", long. 114° 53' 36".

Ely & McGill—K58BC, Valley Broadcasting Co., Box 44169, Las Vegas, NV 89116 (KVBC Ch. 3 Las Vegas)—100-w, lat. 39° 15' 48", long. 114° 53' 56".

Ely & McGill (Murray Canyon & Campton Street areas)—K13NR, White Pine Television District No. 1, Box 704, Ely, NV 89301 (KLVX Ch. 10 Las Vegas)—10-w, lat. 39° 15' 48", long. 114° 53' 36".

Empire—K10GG, Gypsum Communications, Box 130, Empire, NV 89405 (KRNK Ch. 4 Reno)—lat. 40° 31' 18", long. 119° 18' 38".

Empire—K12HK, Gypsum Communications, Box 130, Empire, NV 89405 (KTVN Ch. 2 Reno)—lat. 40° 31' 18", long. 119° 18' 38".

Eureka—K40CI, Eureka County TV Tax District No. 2, Box 633, Eureka, NV 89316 (KUTV Ch. 2 Salt Lake City, UT)—20-w, lat. 39° 28' 30", long. 115° 59' 33".

Eureka—K42CL, Eureka County TV Tax District No. 2, Box 633, Eureka, NV 89316 (KENV Ch. 10 Elko)—10-w, lat. 39° 28' 30", long. 115° 59' 33".

Eureka—K57BU, Valley Broadcasting Co., Box 44169, Las Vegas, NV 89116 (KVBC Ch. 3 Las Vegas)—100-w, lat. 39° 26' 59", long. 115° 59' 54".

Eureka—K60AQ, Eureka County TV Tax District No. 2, Box 633, Eureka, NV 89316 (KTVN Ch. 2 Reno)—100-w, lat. 39° 28' 30", long. 115° 59' 33".

***Eureka**—K67AE, Eureka County TV Tax District No. 2, Box 633, Eureka, NV 89316 (KOLO-TV Ch. 8 Reno)—20-w, lat. 39° 26' 59", long. 115° 59' 54".

Eureka—K68CS, Eureka County TV Tax District No. 2, Box 633, Eureka, NV 89316 (KUTV Ch. 2 Salt Lake City, UT)—100-w, lat. 39° 28' 30", long. 115° 59' 33".

Eureka, Diamond Valley, Duckwater, Railroad Valley & Currant Creek—K63CH, Eureka County TV Tax District No. 2, Box 633, Eureka, NV 89316 (KOLO-TV Ch. 8 Reno)—100-w, lat. 39° 26' 58", long. 115° 59' 54".

Fallon—K13QV, Circle L Inc., Box 7160, Reno, NV 89510 (KRNK Ch. 4 Reno)—10-w, lat. 39° 29' 22", long. 118° 45' 09".

Fallon—K25AK, Fallon Community Television, Box 567, Fallon, NV 89406 (KNPB Ch. 5 Reno)—lat. 39° 29' 22", long. 118° 45' 09".

Fallon—K44BE, Broadcast Development Corp., 3rd Floor, Bldg. 2, 1888 Emory St., Atlanta, GA 30318 (KRXI Ch. 11 Reno)—1000-w, lat. 39° 29' 17", long. 118° 45' 08".

Fish Lake Valley—K55CG, Fish Lake Valley TV District, Box 58, Dyer, NV 89010 (KRNK Ch. 4 Reno)—20-w, lat. 38° 02' 00", long. 118° 12' 40".

Fish Lake Valley—K64AE, Fish Lake Valley TV District, Box 58, Dyer, NV 89010 (KTVN Ch. 2 Reno)—20-w, lat. 38° 02' 00", long. 118° 12' 40".

Fish Lake Valley—K71AX, Fish Lake Valley TV District, Box 58, Dyer, NV 89010 (KOLO-TV Ch. 8 Reno)—10-w, lat. 38° 02' 00", long. 118° 12' 40".

Fish Lake Valley-Dyer—K53EZ, Fish Lake Valley TV District, Box 58, Dyer, NV 89010 (KTVN Ch. 2 Reno)—20-w, lat. 38° 02' 00", long. 118° 12' 40".

Fish Lake Valley-Dyer—K57GI, Fish Lake Valley TV District, Box 58, Dyer, NV 89010 (KNPB Ch. 5 Reno)—20-w, lat. 38° 02' 00", long. 118° 12' 40".

Fish Lake Valley-Dyer—K59FH, Fish Lake Valley TV District, Box 58, Dyer, NV 89010 (KOLO-TV Ch. 8 Reno)—20-w, lat. 38° 02' 00", long. 118° 12' 40".

Gabbs—K11IX, Basic Inc., Box 177, Gabbs, NV 89409 (KTVN Ch. 2 Reno)—1-w, lat. 38° 52' 02", long. 117° 53' 39".

Gabbs—K13JB, Basic Inc., Box 177, Gabbs, NV 89409 (KRNK Ch. 4 Reno)—1-w, lat. 38° 52' 02", long. 117° 53' 39".

Glendale—K23CJ, Clark County School District, Courthouse Annex, 2832 E. Flamingo, Las Vegas, NV 89121 (KLVX Ch. 10 Las Vegas)—100-w, lat. 36° 41' 03", long. 114° 31' 01".

Glendale—K62DZ, Moapa Valley TV Maintenance District, Box 553, Overton, NV 89040 (KVWB Ch. 21 Las Vegas)—20-w, lat. 36° 41' 07", long. 114° 31' 09".

Glendale—See K66CB, Overton.

Golconda—K28EO, Humboldt County TV Maintenance Board, 25 W. 4th St., Winnemucca, NV 89445 (KRXI Ch. 11 Reno)—20-w, lat. 41° 09' 19", long. 117° 28' 16".

Golconda & Paradise Valley—K64AD, Humboldt County TV Maintenance Board, 25 W. 4th St., Winnemucca, NV 89445 (KTVN Ch. 2 Reno)—20-w, lat. 41° 09' 19", long. 117° 28' 16".

Golconda & Paradise Valley—K67FU, Humboldt County TV Maintenance Board, 25 W. 4th St., Winnemucca, NV 89445 (KOLO-TV Ch. 8 Reno)—100-w, lat. 41° 09' 19", long. 117° 28' 16".

Golconda, Paradise Valley & Winnemucca—K59DS, Humboldt County TV Maintenance Board, 25 W. 4th St., Winnemucca, NV 89445 (KENV Ch. 10 Elko)—10-w, lat. 41° 09' 19", long. 117° 28' 16".

Golconda, Paradise Valley & Winnemucca—K61DJ, Humboldt County TV Maintenance Board, 25 W. 4th St., Winnemucca, NV 89445 (KBCI-TV Ch. 2 Boise, ID)—10-w, lat. 41° 09' 19", long. 117° 28' 16".

Goldfield—K07NW, Goldfield TV District, Box 466, Goldfield, NV 89013 (KRNK Ch. 4 Reno)—1-w, lat. 37° 43' 37", long. 117° 13' 28".

Goldfield—K10EX, Goldfield TV District, Box 466, Goldfield, NV 89013 (KOLO-TV Ch. 8 Reno; KTVN Ch. 13 Las Vegas)—1-w, lat. 37° 43' 37", long. 117° 13' 28".

Goldfield—K13OD, Goldfield TV District, Box 466, Goldfield, NV 89013 (KTVN Ch. 2 Reno)—1-w, lat. 37° 43' 37", long. 117° 13' 28".

Hadley—See K09WK, Smoky Valley.

Hawthorne—K20FR, Mineral TV District 1, Box 400, Hawthorne, NV 89415 (KRNK Ch. 4 Reno)—100-w, lat. 38° 27' 37", long. 118° 45' 39".

Hawthorne—K30FS, Mineral TV District 1, Box 1991, Hawthorne, NV 89415 (KOLO-TV Ch. 8 Reno)—100-w, lat. 38° 27' 37", long. 118° 45' 39".

Hawthorne—K48GG, Mineral TV District 1, Box 1991, Hawthorne, NV 89415 (KTVN Ch. 2 Reno)—100-w, lat. 38° 27' 37", long. 118° 45' 39".

Hawthorne—K52EZ, Mineral Television District, Box 400, Hawthorne, NV 89415 (KQED Ch. 9 San Francisco, CA; KNPB Ch. 5 Reno)—100-w, lat. 38° 27' 37", long. 118° 45' 39".

Hawthorne & Rattlesnake Flats—K35AX, Ellis Communications Inc., 1180 Northmoor Court NW, Atlanta, GA 30327 (KRXI Ch. 11 Reno)—100-w, lat. 38° 27' 37", long. 118° 45' 39".

Henderson—K60AN, KLAS Inc., 3228 Channel 8 Dr., Las Vegas, NV 89114 (KLAS-TV Ch. 8 Las Vegas)—10-w, lat. 35° 59' 45", long. 114° 52' 10". Requests CP for change to lat. 36° 00' 30", long. 115° 00' 20".

Hiko—See K02KF, Alamo.

Hiko—See K04KH, Alamo.

Hiko—See K10NV, Alamo.

Hiko—See K11PV, Alamo.

Hiko in Pahrangat Valley—See K07QH, Alamo.

Hot Creek Valley & Stone Cabin Valley—K09JC, Joe B. Fallini Jr., Twin Springs Via, Tonopah, NV 89049 (KOLO-TV Ch. 8 Reno)—1-w, lat. 38° 12' 00", long. 116° 26' 00".

Imlay—K39CX, Humboldt County Rural TV District, Humboldt County Courthouse, Winnemucca, NV 89445 (KRNK Ch. 4 Reno)—100-w, lat. 40° 07' 10", long. 118° 43' 50". Holds CP for change from Ch. 39 to Ch. 4. BLTT-940324JE.

Imlay—K62BI, Humboldt County TV Maintenance Board, 25 W. 4th St., Winnemucca, NV 89445 (KRNK Ch. 4 Reno)—20-w, lat. 40° 35' 36", long. 118° 11' 10".

Imlay—K66AF, Humboldt County TV Maintenance Board, 25 W. 4th St., Winnemucca, NV 89445 (KOLO-TV Ch. 8 Reno)—20-w, lat. 40° 35' 36", long. 118° 11' 10".

Independence Valley—K12JS, Tuscarora TV, Box 12, Tuscarora, NV 89834 (KIVI Ch. 6 Nampa-Boise-Caldwell, ID)—10-w, lat. 41° 16' 33", long. 116° 04' 51".

Indian Springs—K04JY, Indian Springs Civic Assn., Box 1, Indian Springs, NV 89018 (KLAS-TV Ch. 8 Las Vegas)—1-w, lat. 36° 35' 42", long. 115° 37' 58".

Indian Springs—K06KE, Indian Springs Civic Assn., Box 1, Indian Springs, NV 89018 (KTVN Ch. 13 Las Vegas)—1-w, lat. 36° 35' 42", long. 115° 37' 58".

Indian Springs—K07JC, Clark County School District, Courthouse Annex, 2832 E. Flamingo, Las Vegas, NV 89121 (KLVX Ch. 10 Las Vegas)—1-w, lat. 36° 35' 42", long. 115° 37' 58".

Indian Springs—K09PT, Indian Springs Civic Assn., Box 1, Indian Springs, NV 89018 (KVU-TV Ch. 5 Henderson-Las Vegas)—1-w, lat. 36° 35' 42", long. 115° 37' 58".

Indian Springs—K11QA, Indian Springs Civic Assn., Box 1, Indian Springs, NV 89018 (KVBC Ch. 3 Las Vegas)—1-w, lat. 36° 35' 42", long. 115° 37' 58".

Jiggs—See K55IK, Elko.

Kings River—K04GA, Humboldt County Rural TV District, Humboldt County Courthouse, Winnemucca, NV 89445 (KTVB Ch. 7 Boise, ID)—1-w, lat. 41° 31' 36", long. 118° 03' 50".

Kings River—See K60AP, Orovada.

Kings River & Quinn Rivers Crossing—K10HJ, Quinn River TV Maintenance District, Star Rte., Orovada, NV 89425 (KBCI-TV Ch. 2 Boise, ID)—5-w, lat. 41° 31' 36", long. 118° 03' 30".

Lamoine—See K55IK, Elko.

Las Vegas—K27AF, Las Tres Campanas Television, Suite 590, 11900 Olympic Blvd., Los

Communications Daily

The Authoritative News Service of
Electronic Communications
For information, call 800-771-9202

Angeles, CA 90064 (KWEX-TV Ch. 41 San Antonio, TX)—2000-w, lat. 36° 00' 26", long. 115° 00' 23".

*Laughlin—K22DR, KLAS Inc., a Nevada Corp., 3228 Channel 8 Dr., Las Vegas, NV 89114 (KLAS-TV Ch. 8 Las Vegas)—100-w, lat. 35° 14' 58", long. 114° 44' 34".

Laughlin—K40CQ, Valley Broadcasting Co., Box 44169, Las Vegas, NV 89116 (KVBC Ch. 3 Las Vegas)—lat. 35° 14' 58", long. 114° 44' 34".

Laughlin—K53DG, Clark County School District, Courthouse Annex, 2832 E. Flamingo, Las Vegas, NV 89121 (KLVX Ch. 10 Las Vegas)—100-w, lat. 35° 14' 58", long. 114° 44' 34".

Laughlin—See K59EX, Bullhead City, AZ.

Lawton—See K49CK, Stead.

Logandale—See K54CJ, Overton.

Logandale—See K66CB, Overton.

Lovelock—K18DP, Pershing County TV Tax District, Box 217, Lovelock, NV 89419 (KNPB Ch. 5 Reno)—lat. 40° 07' 05", long. 118° 43' 38".

Lovelock—K30DS, Pershing County TV Tax District, Box 217, Lovelock, NV 89419 (KOLO-TV Ch. 8 Reno)—lat. 40° 07' 05", long. 118° 43' 38".

Lovelock—K34BL, Ellis Communications Inc., 1180 Northmoor Court NW, Atlanta, GA 30327 (KRXI Ch. 11 Reno)—100-w, lat. 40° 07' 05", long. 118° 43' 38".

Lovelock—K60DM, Pershing County TV Tax District, Box 217, Lovelock, NV 89419 (KTVN Ch. 2 Reno)—100-w, lat. 40° 07' 05", long. 118° 43' 38".

Lund & Preston—K08CB, White Pine Television District No. 1, Box 704, Ely, NV 89301 (KTVX Ch. 4 Salt Lake City, UT)—10-w, lat. 39° 14' 59", long. 114° 59' 59".

Lund & Preston—K10BU, White Pine Television District No. 1, Box 704, Ely, NV 89301 (KUTV Ch. 2 Salt Lake City, UT)—10-w, lat. 39° 14' 59", long. 114° 59' 59".

Lund & Preston—K12DE, White Pine Television District No. 1, Box 704, Ely, NV 89301 (KSL-TV Ch. 5 Salt Lake City, UT)—10-w, lat. 39° 13' 40", long. 114° 58' 30".

Lund & Preston—K49AM, White Pine Television District No. 1, Box 704, Ely, NV 89301 (KLVX Ch. 10 Las Vegas)—100-w, lat. 39° 13' 40", long. 114° 58' 30".

Lund & Preston—K53AN, White Pine Television District No. 1, Box 704, Ely, NV 89301 (KLAS-TV Ch. 8 Las Vegas)—20-w, lat. 39° 13' 40", long. 114° 58' 30".

Luning—See K05AF, Mina.

Luning—See K10GT, Mina.

Luning—See K57FU, Mina.

Luning—See K59EH, Mina.

Luning—See K67CF, Mina.

Manhattan—K06KQ, County of Nye, Box 153, Tonopah, NV 89049 (KOLQ-TV Ch. 8 Reno)—10-w, lat. 38° 32' 16", long. 117° 03' 57".

Manhattan—K10LQ, County of Nye, Box 153, Tonopah, NV 89049 (KTVN Ch. 2 Reno)—10-w, lat. 38° 32' 16", long. 117° 03' 57".

Manhattan—K12MW, County of Nye, Box 153, Tonopah, NV 89049 (KRNK Ch. 4 Reno)—10-w, lat. 38° 32' 16", long. 117° 03' 57".

Mason—See K40DV, Yerington.

McDermitt—K48EB, Quinn River TV Maintenance District, Humboldt County Courthouse, Winnemucca, NV 89445 (KBCI-TV Ch. 2 Boise, ID)—5-w, lat. 42° 10' 43", long. 117° 44' 19".

*McDermitt—K50CZ, Humboldt County Rural TV District, Humboldt County Courthouse, Winnemucca, NV 89445 (KAID Ch. 4 Boise, ID)—20-w, lat. 42° 10' 43", long. 117° 44' 19".

McDermitt—K52DV, Quinn River TV Maintenance District, Humboldt County Courthouse, Winnemucca, NV 89445 (KIM Ch. 6 Nampa-Boise-Caldwell, ID)—5-w, lat. 42° 10' 43", long. 117° 44' 19".

McDermitt—K54DQ, Humboldt County Rural TV District, Humboldt County Courthouse, Winnemucca, NV 89445 (KTVB Ch. 7 Boise, ID)—10-w, lat. 42° 10' 43", long. 117° 44' 19".

*McDermitt—K58DZ, Humboldt County Rural TV District, Humboldt County Courthouse, Winnemucca, NV 89445 (KTRV Ch. 12 Nampa-Boise-Caldwell, ID)—20-w, lat. 42° 10' 43", long. 117° 44' 19".

*McDermitt—K62EL, Humboldt County Rural TV District, Humboldt County Courthouse, Winnemucca, NV 89445—20-w, lat. 40° 10' 42", long. 117° 44' 18".

McGill—See K03DN, Ely.

McGill—See K07DU, Murray Canyon.

McGill—See K09EA, Murray Canyon.

McGill—See K11EE, Murray Canyon.

McGill—See K13NR, Ely.

McGill—See K56AC, Murray Canyon.

McGill—See K58BC, Ely.

Mercury—K06CR, Herschel C. McKenzie, 4201 El Jardin, Las Vegas, NV 89102 (KTVN Ch. 2 Reno; KTNV Ch. 13 Las Vegas)—1-w, lat. 36° 37' 59", long. 115° 58' 52".

Mercury—K10EI, Herschel C. McKenzie, 4201 El Jardin, Las Vegas, NV 89102 (KVBC Ch. 3 Las Vegas)—1-w, lat. 36° 37' 59", long. 115° 58' 52".

Mercury—K12DS, Herschel C. McKenzie, 4201 El Jardin, Las Vegas, NV 89102 (KLAS-TV Ch. 8 Las Vegas)—1-w, lat. 36° 37' 59", long. 115° 58' 52".

Mercury—K28FQ, Clark County School District, Courthouse Annex, 2832 E. Flamingo, Las Vegas, NV 89121 (KLVX Ch. 10 Las Vegas)—1-w, lat. 35° 53' 36", long. 115° 29' 39". Holds CP for change to lat. 36° 19' 07", long. 115° 34' 28".

*Mercury—K41CR, Nextel Communications Inc., 201 Rte. 17 N, Rutherford, NJ 07070 (KVWB Ch. 21 Las Vegas)—10-w, lat. 36° 37' 58", long. 115° 58' 40". Sale pending to Mountain Union Telecom Inc. BALTT-990820MK.

Mercury—K5480, Mountain Union Telecom Inc., Suite 242, 3430 E. Flamingo Rd., Las Vegas, NV 89121 (KVWB Ch. 21 Las Vegas)—lat. 36° 19' 07", long. 115° 34' 28". Note: Licensed as LPTV.

Mercury & Area 6 Compound of ERDA Test Site—K45AA, Mountain Union Telecom Inc., Suite 242, 3430 E. Flamingo Rd., Las Vegas, NV 89121 (KTVN Ch. 2 Reno; KTNV Ch. 13 Las Vegas)—100-w, lat. 36° 19' 07", long. 115° 34' 28".

Mercury & Area 6 Compound of ERDA Test Site—K48AB, Mountain Union Telecom Inc., Suite 242, 3430 E. Flamingo Rd., Las Vegas, NV 89121 (KLAS-TV Ch. 8 Las Vegas)—100-w, lat. 36° 19' 07", long. 115° 34' 28".

Mercury & Area 6 Compound of ERDA Test Site—K52AC, Mountain Union Telecom Inc., Suite 242, 3430 E. Flamingo Rd., Las Vegas, NV 89121 (KVBC Ch. 3 Las Vegas)—100-w, lat. 36° 19' 07", long. 115° 34' 28".

Mercury & Area 23 Compound of ERDA Test Site—K02IE, Mountain Union Telecom Inc., Suite 242, 3430 E. Flamingo Rd., Las Vegas, NV 89121 (KVBC Ch. 3 Las Vegas)—10-w, lat. 36° 37' 58", long. 115° 58' 40".

Mercury & Area 23 Compound of ERDA Test Site—K04IM, Mountain Union Telecom Inc., Suite 242, 3430 E. Flamingo Rd., Las Vegas, NV 89121 (KLAS-TV Ch. 8 Las Vegas)—10-w, lat. 36° 37' 58", long. 115° 58' 40".

Mercury & Area 23 Compound of ERDA Test Site—K06IT, Mountain Union Telecom Inc., Suite 242, 3430 E. Flamingo Rd., Las Vegas, NV 89121 (KTNV Ch. 13 Las Vegas)—10-w, lat. 36° 37' 58", long. 115° 58' 40".

Mercury & Area 51 Compound of ERDA Test Site—K06IU, Mountain Union Telecom Inc., Suite 242, 3430 E. Flamingo Rd., Las Vegas, NV 89121 (KVBC Ch. 3 Las Vegas)—10-w, lat. 37° 12' 19", long. 115° 50' 23".

Mercury & Area 51 Compound of ERDA Test Site—K09MV, Mountain Union Telecom

Inc., Suite 242, 3430 E. Flamingo Rd., Las Vegas, NV 89121 (KLAS-TV Ch. 8 Las Vegas)—10-w, lat. 37° 12' 19", long. 115° 50' 23".

Mercury & Area 51 Compound of ERDA Test Site—K11NI, Mountain Union Telecom Inc., Suite 242, 3430 E. Flamingo Rd., Las Vegas, NV 89121 (KTNV Ch. 13 Las Vegas)—10-w, lat. 37° 12' 19", long. 115° 50' 23".

Mesquite & Gunlock-Veyo, UT—KWVB-LP, Ch. 45, Washington County Television Dept., 197 E. Tabernacle, St. George, UT 84770 (KJZZ-TV Ch. 14 Salt Lake City, UT)—100-w, lat. 37° 09' 22", long. 113° 52' 10".

Mesquite (Virgin Valley)—K02FN, Clark County School District, Courthouse Annex, 2832 E. Flamingo, Las Vegas, NV 89121 (KLVX Ch. 10 Las Vegas)—10-w, lat. 36° 48' 36", long. 114° 04' 39".

Metropolis—See K58BR, Wells.

Mina—K39EZ, Mineral Television District No. 1, Box 1991, Hawthorne, NV 89415 (KQED Ch. 9 San Francisco, CA; KNPB Ch. 5 Reno)—25-w, lat. 38° 23' 40", long. 118° 03' 00".

Mina & Luning—K05AF, Mineral TV District 1, Box 1485, Hawthorne, NV 89415 (KOLO-TV Ch. 8 Reno)—1-w, lat. 38° 24' 45", long. 118° 03' 55".

Mina & Luning—K10GT, Mineral TV District 1, Box 1485, Hawthorne, NV 89415 (KTVN Ch. 2 Reno)—10-w, lat. 38° 23' 40", long. 118° 03' 00".

Mina & Luning—K57FU, Mineral TV District 1, Box 1485, Hawthorne, NV 89415 (KRXI Ch. 11 Reno)—20-w, lat. 38° 23' 40", long. 118° 03' 00".

Mina & Luning—K59EH, Mineral TV District 1, Box 1485, Hawthorne, NV 89415 (KRNK Ch. 4 Reno)—3-w, lat. 38° 23' 40", long. 118° 03' 00".

Moapa—See K54CJ, Overton.

Moapa—See K66CB, Overton.

Mountain City—K09KU, Mountain City TV Assn. Inc., Mountain City, NV 89831 (KBCI-TV Ch. 2 Boise, ID)—1-w, lat. 41° 48' 16", long. 115° 59' 27".

Mountain City—K11PE, Mountain City TV Assn. Inc., Mountain City, NV 89831 (KIVI Ch. 6 Nampa-Boise-Caldwell, ID)—1-w, lat. 41° 48' 16", long. 115° 59' 27".

Mountain City—K13LJ, Mountain City TV Assn. Inc., Mountain City, NV 89831 (KTVB Ch. 7 Boise, ID)—1-w, lat. 41° 48' 16", long. 115° 59' 27".

Muddy River—See K07UJ, Overton.

Nevada—Translators

Muddy River—See K09IT, Overton.

Muddy River—See K11JL, Overton.

Muddy River—See K64CQ, Overton.

Murray Canyon, Ely (Campton St. area) & McGill—K07DU, White Pine Television District No. 1, Box 704, Ely, NV 89301 (KTVX Ch. 4 Salt Lake City, UT)—10-w, lat. 39° 15' 48", long. 114° 53' 36".

Murray Canyon, Ely (Campton St. area) & McGill—K09EA, White Pine Television District No. 1, Box 704, Ely, NV 89301 (KUTV Ch. 2 Salt Lake City, UT)—10-w, lat. 39° 15' 48", long. 114° 53' 36".

Murray Canyon, Ely (Campton St. area) & McGill—K11EE, White Pine Television District No. 1, Box 704, Ely, NV 89301 (KSL-TV Ch. 5 Salt Lake City, UT)—10-w, lat. 39° 15' 48", long. 114° 53' 36".

Murray Canyon, Ely (Campton St. area) & McGill—K56AC, White Pine Television District No. 1, Box 704, Ely, NV 89301 (KLAS-TV Ch. 8 Las Vegas)—100-w, lat. 39° 15' 48", long. 114° 53' 36".

Nevada Test Site—K31CC, Mountain Union Telecom Inc., Suite 242, 3430 E. Flamingo Rd., Las Vegas, NV 89121 (KBLR Ch. 39 Paradise)—100-w, lat. 37° 12' 47", long. 116° 19' 22". Note: Licensed as LPTV.

Nevada Test Site—K35AA, Mountain Union Telecom Inc., Suite 242, 3430 E. Flamingo Rd., Las Vegas, NV 89121 (KTVN Ch. 2 Reno; KTNV Ch. 13 Las Vegas)—338-w, lat. 37° 12' 47", long. 116° 19' 22".

Nevada Test Site—K38AA, Mountain Union Telecom Inc., Suite 242, 3430 E. Flamingo Rd., Las Vegas, NV 89121 (KLAS-TV Ch. 8 Las Vegas)—342-w, lat. 37° 12' 47", long. 116° 19' 22".

Nevada Test Site—K41AA, Mountain Union Telecom Inc., Suite 242, 3430 E. Flamingo Rd., Las Vegas, NV 89121 (KVBC Ch. 3 Las Vegas)—100-w, lat. 37° 12' 47", long. 116° 19' 22".

Nevada Test Site—K72BP, Herschel C. McKenzie, 4201 El Jardin, Las Vegas, NV 89102—lat. 36° 19' 05", long. 115° 34' 44".

Nevada Test Site—K76BI, Herschel C. McKenzie, 4201 El Jardin, Las Vegas, NV 89102—lat. 36° 19' 05", long. 115° 34' 44".

North Shore Lake Tahoe—K50CM, Circle L Inc., Box 7160, Reno, NV 89510 (KRNV Ch. 4 Reno)—100-w, lat. 39° 18' 47", long. 119° 53' 00".

North Steptoe Valley—K61AQ, White Pine TV District No. 1, Box 704, Ely, NV 89301 (KSL-TV Ch. 5 Salt Lake City, UT)—100-w, lat. 40° 19' 22", long. 114° 33' 39".

Oasis Valley—K09OB, Beatty Town Advisory Council, Box 837, Beatty, NV 89003 (KLAS-TV Ch. 8 Las Vegas)—10-w, lat. 36° 52' 40", long. 116° 40' 30".

Oasis Valley—K110Q, Beatty Town Advisory Council, Box 837, Beatty, NV 89003 (KVBC

Ch. 3 Las Vegas)—10-w, lat. 36° 52' 40", long. 116° 40' 30".

Oasis Valley—K13PK, Beatty Town Advisory Council, Box 837, Beatty, NV 89003 (KTNV Ch. 13 Las Vegas)—10-w, lat. 36° 52' 40", long. 116° 40' 30".

Oasis Valley—K24EW, Clark County School District, 4210 Channel 10 Dr., Las Vegas, NV 89121 (KLVX Ch. 10 Las Vegas)—10-w, lat. 36° 41' 01", long. 114° 30' 54". Holds CP for change to 100-w, lat. 36° 52' 40", long. 116° 40' 30". BPTTV-960516IN.

Orovada—K06CT, Quinn River TV Maintenance District, Humboldt County Courthouse, Winnemucca, NV 89445 (KBCI-TV Ch. 2 Boise, ID)—5-w, lat. 41° 38' 59", long. 117° 43' 14".

Orovada—K13EN, Quinn River TV Maintenance District, Humboldt County Courthouse, Winnemucca, NV 89445 (KTVB Ch. 7 Boise, ID)—5-w, lat. 41° 38' 59", long. 117° 43' 14".

Orovada, Bottle Creek & Kings River—K60AP, Quinn River TV Maintenance District, 303 Sage Heights, Winnemucca, NV 89445 (KOLQ-TV Ch. 8 Reno)—100-w, lat. 41° 31' 36", long. 118° 03' 30".

Overton & upper Muddy River area—K07U, Moapa Valley TV Maintenance District, Box 553, Overton, NV 89040 (KTNV Ch. 13 Las Vegas)—1-w, lat. 36° 40' 54", long. 114° 31' 21".

Overton & upper Muddy River area—K09IT, Moapa Valley TV Maintenance District, Box 553, Overton, NV 89040 (KLAS-TV Ch. 8 Las Vegas)—1-w, lat. 36° 40' 54", long. 114° 31' 21".

Overton & upper Muddy River area—K11JL, Moapa Valley TV Maintenance District, Box 553, Overton, NV 89040 (KVBC Ch. 3 Las Vegas)—1-w, lat. 36° 40' 54", long. 114° 31' 21".

Overton & upper Muddy River area—K64CQ, Moapa Valley TV Maintenance District, Box 553, Overton, NV 89040 (KVUU-TV Ch. 5 Henderson-Las Vegas)—1-w, lat. 36° 40' 54", long. 114° 31' 21".

Overton, Logandale & Moapa area—K54CJ, Moapa Valley TV Maintenance District, Box 553, Overton, NV 89040 (KSL-TV Ch. 5 Salt Lake City, UT)—20-w, lat. 36° 40' 54", long. 114° 31' 21".

Overton, Logandale, Glendale & Moapa area—K66CB, Moapa Valley TV Maintenance District, Box 553, Overton, NV 89040 (KTVX Ch. 4 Salt Lake City, UT)—20-w, lat. 36° 40' 54", long. 114° 31' 21".

Owyhee—K11LI, Owyhee TV Assn., Box 97, Owyhee, NV 89832 (KTVB Ch. 7 Boise, ID)—1-w, lat. 41° 52' 24", long. 116° 07' 36".

Owyhee—K13LQ, Owyhee TV Assn., Box 97, Owyhee, NV 89832 (KBCI-TV Ch. 2 Boise, ID)—1-w, lat. 41° 52' 24", long. 116° 07' 36".

Pahrump—K17CL, Town of Pahrump, 400 N. Hwy 160, Pahrump, NV 89048—lat. 36° 12' 17", long. 115° 57' 50". Note: Operating as LPTV.

Pahrump—K19BU, Town of Pahrump, Box 3140, Pahrump, NV 89041 (KVUU-TV Ch. 5

Henderson-Las Vegas)—100-w, lat. 36° 12' 17", long. 115° 57' 50".

Pahrump—K24BY, Town of Pahrump, Box 3140, Pahrump, NV 89041 (KVBC Ch. 3 Las Vegas)—100-w, lat. 36° 12' 17", long. 115° 57' 50".

Pahrump—K28CS, Town of Pahrump, Box 3140, Pahrump, NV 89041 (KTNV Ch. 13 Las Vegas)—100-w, lat. 36° 12' 17", long. 115° 57' 50".

Pahrump—K36BQ, Town of Pahrump, Box 3140, Pahrump, NV 89041 (KTNV Ch. 13 Las Vegas)—100-w, lat. 36° 12' 17", long. 115° 57' 50".

Pahrump—K42AA, Mountain Union Telecom Inc., Suite 242, 3430 E. Flamingo Rd., Las Vegas, NV 89121 (KTNV Ch. 13 Las Vegas)—100-w, lat. 35° 58' 04", long. 115° 30' 03".

Pahrump—K44AA, Mountain Union Telecom Inc., Suite 242, 3430 E. Flamingo Rd., Las Vegas, NV 89121 (KVBC Ch. 3 Las Vegas)—100-w, lat. 35° 58' 04", long. 115° 30' 03".

Pahrump—K49AB, Mountain Union Telecom Inc., Suite 242, 3430 E. Flamingo Rd., Las Vegas, NV 89121 (KLAS-TV Ch. 8 Las Vegas)—100-w, lat. 35° 58' 04", long. 115° 30' 03".

Pahrump—K51AC, Mountain Union Telecom Inc., Suite 242, 3430 E. Flamingo Rd., Las Vegas, NV 89121—100-w, lat. 35° 58' 04", long. 115° 30' 03".

Pahrump—K53AE, Mountain Union Telecom Inc., Suite 242, 3430 E. Flamingo Rd., Las Vegas, NV 89121 (KLVX Ch. 10 Las Vegas)—100-w, lat. 35° 58' 04", long. 115° 30' 03".

Pahrump (northern portion)—K06JP, Advanced Mobilecomm of Nevada Inc., 82 Devonshire St., L7A, Boston, MA 02109 (KLVX Ch. 10 Las Vegas)—10-w, lat. 36° 16' 15", long. 116° 02' 05".

Pahrump (northern portion)—K07PN, Advanced Mobilecomm of Nevada Inc., 82 Devonshire St., L7A, Boston, MA 02109 (KVUU-TV Ch. 5 Henderson-Las Vegas)—10-w, lat. 36° 16' 15", long. 116° 02' 05".

Pahrump (northern portion)—K09OE, Advanced Mobilecomm of Nevada Inc., 82 Devonshire St., L7A, Boston, MA 02109 (KLAS-TV Ch. 8 Las Vegas)—10-w, lat. 36° 16' 15", long. 116° 02' 05".

Pahrump (northern portion)—K110V, Advanced Mobilecomm of Nevada Inc., 82 Devonshire St., L7A, Boston, MA 02109 (KVBC Ch. 3 Las Vegas)—10-w, lat. 36° 14' 57", long. 116° 03' 24".

Pahrump (northern portion)—K13PQ, Advanced Mobilecomm of Nevada Inc., 82 Devonshire St., L7A, Boston, MA 02109 (KTNV Ch. 13 Las Vegas)—10-w, lat. 36° 14' 57", long. 116° 03' 24".

Panaca—K04HF, Lincoln County TV District 1, Box 216, Pioche, NV 89043 (KTNV Ch. 13 Las Vegas)—1-w, lat. 37° 27' 20", long. 114° 28' 20".

Panaca—K06DM, Lincoln County TV District 1, Box 216, Pioche, NV 89043 (KLAS-TV Ch. 8

Las Vegas)—1-w, lat. 37° 27' 33", long. 114° 27' 59".

Panaca—K07CM, Lincoln County TV District 1, Box 216, Pioche, NV 89043 (KVBC Ch. 3 Las Vegas)—1-w, lat. 37° 27' 33", long. 114° 27' 59".

Panaca—K43DS, California-Oregon Broadcasting Inc., Box 5M, Medford, OR 97501 (KVUU-TV Ch. 5 Henderson-Las Vegas)—20-w, lat. 37° 47' 33", long. 114° 25' 02".

Panaca—K55AO, White Pine Television District No. 1, Box 704, Ely, NV 89301 (KLVX Ch. 10 Las Vegas)—100-w, lat. 37° 27' 20", long. 114° 28' 20".

Panaca—K61AW, Lincoln County TV District 1, Box 216, Pioche, NV 89043 (KVUU-TV Ch. 5 Henderson-Las Vegas)—100-w, lat. 37° 27' 39", long. 114° 28' 20".

Paradise Valley—K09MM, Humboldt County TV Maintenance Board, Humboldt County Courthouse, Winnemucca, NV 89445 (KBCI-TV Ch. 2 Boise, ID)—5-w, lat. 41° 40' 00", long. 117° 34' 00".

Paradise Valley—K11MU, Humboldt County TV Maintenance Board, Humboldt County Courthouse, Winnemucca, NV 89445 (KTVB Ch. 7 Boise, ID)—5-w, lat. 41° 40' 00", long. 117° 34' 00".

Paradise Valley—See K59DS, Golconda.

Paradise Valley—See K61DJ, Golconda.

Paradise Valley—See K64AD, Golconda.

Paradise Valley—See K67FU, Golconda.

Pioche—K03CM, Lincoln County TV District 1, Box 216, Pioche, NV 89043 (KVBC Ch. 3 Las Vegas)—1-w, lat. 37° 55' 20", long. 114° 27' 03".

Pioche—K09FJ, Lincoln County TV District 1, Box 216, Pioche, NV 89043 (KLAS-TV Ch. 8 Las Vegas)—1-w, lat. 37° 55' 20", long. 114° 27' 03".

Pioche—K11IV, Lincoln County TV District 1, Box 216, Pioche, NV 89043 (KTNV Ch. 13 Las Vegas)—1-w, lat. 37° 55' 20", long. 114° 27' 03".

Pioche—K13PU, Lincoln County TV District 1, Box 216, Pioche, NV 89043 (KVUU-TV Ch. 5 Henderson-Las Vegas)—1-w, lat. 37° 55' 20", long. 114° 27' 03".

***Pioche**—K45AO, Lincoln County TV District 1, Box 216, Pioche, NV 89043 (KLVX Ch. 10 Las Vegas)—1-w, lat. 37° 55' 20", long. 114° 27' 03".

Preston—See K08CB, Lund.

Preston—See K10BU, Lund.

Preston—See K12DE, Lund.

Preston—See K49AM, Lund.

Preston—See K53AN, Lund.

Quinn River Crossing—See K10HJ, Kings River Crossing.

Quinn River/Denico—K698J, Humboldt County TV Maintenance Board, 25 W. 4th St., Winnemucca, NV 89445 (KOLO-TV Ch. 8 Reno)—20-w, lat. 41° 50' 50", long. 118° 35' 20".

Railroad Valley—See K07QR, Duckwater.

Railroad Valley—See K12MT, Duckwater.

Railroad Valley—See K55CR, Duckwater.

Railroad Valley—See K63CH, Eureka.

Railroad Valley—See K66BU, Duckwater.

Ranier Mesa—K03BW, Herschel C. McKenzie, 4201 El Jardin, Las Vegas, NV 89102 (KLAS-TV Ch. 8 Las Vegas)—1-w, lat. 37° 15' 59", long. 116° 07' 17".

Ranier Mesa—K10EH, Herschel C. McKenzie, 4201 El Jardin, Las Vegas, NV 89102 (KVBC Ch. 3 Las Vegas)—1-w, lat. 37° 15' 59", long. 116° 07' 17".

Ranier Mesa—K12DT, Herschel C. McKenzie, 4201 El Jardin, Las Vegas, NV 89102 (KTVN Ch. 13 Las Vegas)—1-w, lat. 37° 15' 59", long. 116° 07' 17".

Rattlesnake Flats—See K35AX, Hawthorne.

Redhouse—See K63BH, Vailmy.

Redhouse—See K65BL, Vailmy.

Redhouse—See K69CC, Vailmy.

Reno—K55DP, Nevada TV Corp., 321 Broadway, Reno, NV 89502—1000-w, lat. 39° 35' 03", long. 119° 48' 06". Note: Licensed as LPTV. to. BPTTL-930402WG.

Reno—KUVR-LP, Pappas Telecasting of Nevada, a California LP, 500 S. Chinoweth Rd., Visalia, CA 93277—8500-w, lat. 39° 18' 47", long. 119° 52' 59". Note: Operating as LPTV.

Round Mountain—K42EK, Smoky Valley TV District, Box 1517, Round Mountain, NV 89045 (KRXI Ch. 11 Reno)—20.00-w, lat. 38° 39' 23", long. 116° 59' 55".

Round Mountain—K45EY, Smoky Valley TV District, Box 1517, Round Mountain, NV 89045 (KRNK Ch. 4 Reno)—20-w, lat. 38° 39' 23", long. 116° 59' 55".

Round Mountain—K55HQ, Smoky Valley TV District, Box 1517, Round Mountain, NV 89045—20-w, lat. 38° 39' 23", long. 116° 59' 55".

Round Mountain—K58FM, Smoky Valley TV District, Box 1517, Round Mountain, NV 89045—20-w, lat. 38° 29' 23", long. 116° 59' 55".

Round Mountain—K61GL, Smoky Valley TV District, Box 1517, Round Mountain, NV 89045 (KRNK Ch. 4 Reno)—20-w, lat. 38° 29' 23", long. 116° 59' 55". Note: Licensed as LPTV.

Round Mountain—K63FP, Smoky Valley TV District, Box 1517, Round Mountain, NV 89045—1517 (KTVN Ch. 2 Reno)—20-w, lat. 38° 29' 23", long. 116° 59' 55". Note: Licensed as LPTV.

Ruth—K03DS, White Pine Television District No. 1, Box 704, Ely, NV 89301 (KLAS-TV Ch. 8 Las Vegas)—1-w, lat. 39° 16' 22", long. 114° 59' 45".

Ruth—K07DV, White Pine Television District No. 1, Box 704, Ely, NV 89301 (KTVX Ch. 4 Salt Lake City, UT)—1-w, lat. 39° 16' 22", long. 114° 59' 45".

Ruth—K09DW, White Pine Television District No. 1, Box 704, Ely, NV 89301 (KUTV Ch. 2 Salt Lake City, UT)—1-w, lat. 39° 16' 22", long. 114° 59' 45".

Ruth—K11ED, White Pine Television District No. 1, Box 704, Ely, NV 89301 (KSL-TV Ch. 5 Salt Lake City, UT)—1-w, lat. 39° 16' 22", long. 114° 59' 45".

Ruth—K13NQ, White Pine Television District No. 1, Box 704, Ely, NV 89301 (KLVX Ch. 10 Las Vegas)—1-w, lat. 39° 16' 22", long. 114° 59' 45".

Ryndon & Starr Valley—K02KS, Elko TV District, Box 456, Elko, NV 89801 (KOLO-TV Ch. 8 Reno)—1-w, lat. 41° 01' 20", long. 115° 11' 40".

Sandy Valley—K23BS, Clark County School District, 4210 Channel 10 Dr., Las Vegas, NV 89119 (KLVX Ch. 10 Las Vegas)—100-w, lat. 35° 53' 36", long. 115° 29' 39".

Schurz—K34BX, Walker River Paiute Tribe, Walker River Reservation, Schurz, NV 89427 (KTVN Ch. 2 Reno)—20-w, lat. 38° 57' 58", long. 118° 53' 21".

Schurz—K36FF, Walker River Paiute Tribe, Box 220, Schurz, NV 89427 (KRXI Ch. 11 Reno)—20-w, lat. 38° 57' 58", long. 118° 53' 21".

Schurz—K41FS, Walker River Paiute Tribe, Walker River Reservation, Schurz, NV 89427 (KOLO-TV Ch. 8 Reno)—lat. 38° 57' 58", long. 118° 53' 21".

Schurz—K46CC, Walker River Paiute Tribe, Walker River Reservation, Schurz, NV 89427 (KRNK Ch. 4 Reno)—5-w, lat. 38° 57' 58", long. 118° 53' 21". Note: Licensed as LPTV.

Schurz—K58CY, Walker River Paiute Tribe, Walker River Reservation, Schurz, NV 89427 (KNPB Ch. 5 Reno)—20-w, lat. 38° 57' 58", long. 118° 53' 21".

Searchlight—K02II, County of Clark, Clark Board of Commissioners, Courthouse Annex, Las Vegas, NV (KTNV Ch. 13 Las Vegas)—1-w, lat. 35° 28' 15", long. 114° 55' 07".

Searchlight—K04IP, County of Clark, Clark Board of Commissioners, 5845 E. Flamingo Rd., Las Vegas, NV 89122 (KLAS-TV Ch. 8 Las Vegas)—1-w, lat. 35° 28' 15", long. 114° 55' 07".

Searchlight—K07OF, County of Clark, Clark Board of Commissioners, 5845 E. Flamingo Rd., Las Vegas, NV 89122 (KVBC Ch. 3 Las

Vegas)—1-w, lat. 35° 28' 15", long. 114° 55' 07".

Silver Peak—K05BV, Silver Peak TV District, Box 786, Silver Peak, NV 89047 (KOLO-TV Ch. 8 Reno)—1-w, lat. 37° 42' 40", long. 117° 48' 12".

Silver Peak—K11NG, Silver Peak TV District, Box 786, Silver Peak, NV 89047 (KTVN Ch. 2 Reno)—1-w, lat. 37° 43' 40", long. 117° 22' 51".

Silver Peak—K13OA, Silver Peak TV District, Box 786, Silver Peak, NV 89047 (KRNK Ch. 4 Reno)—1-w, lat. 37° 43' 40", long. 117° 22' 51".

Silver Peak—K63EY, Silver Peak TV District, Box 786, Silver Peak, NV 89047 (KNPB Ch. 5 Reno)—1-w, lat. 37° 43' 40", long. 117° 22' 51".

Silver Peak—K67FW, Clark County School District, 4210 Channel 10 Dr., Las Vegas, NV 89121 (KLVX Ch. 10 Las Vegas)—lat. 37° 43' 40", long. 117° 22' 51". Requests change of primary station to KAME-TV Ch. 21 Reno. BPTT-920212AP.

Silver Springs—K29BN, Sarkes Tarzian Inc., Box 7220, 4925 Energy Way, Reno, NV 89502 (KTVN Ch. 2 Reno)—1-w, lat. 39° 29' 04", long. 119° 17' 59".

Silver Springs—K31BM, Lyon County, 34 S. Main St., Yerington, NV 89447 (KRNK Ch. 4 Reno)—1-w, lat. 39° 29' 04", long. 119° 17' 59".

Silver Springs—K67ET, Broadcast Development Corp., 3rd Floor, Bldg. 2, 1888 Emory St., Atlanta, GA 30318 (KRXI Ch. 11 Reno)—100-w, lat. 39° 29' 04", long. 119° 17' 59".

Smith—K10HQ, Lyon County, 34 S. Main St., Yerington, NV 89447 (KRNK Ch. 4 Reno)—lat. 38° 41' 08", long. 119° 11' 06".

Smith—K12FT, Lyon County, 34 S. Main St., Yerington, NV 89447 (KTVN Ch. 2 Reno)—lat. 38° 41' 08", long. 119° 11' 06".

Smith—K24CA, Smith Valley Rotary Club, Walker Community Box 37, Coleville, CA (KTVN Ch. 2 Reno)—5-w, lat. 38° 41' 08", long. 119° 11' 06".

Smith—K30BT, Smith Valley Rotary Club, Walker Community Box 37, Coleville, CA (KRNK Ch. 4 Reno)—10-w, lat. 38° 41' 08", long. 119° 11' 06".

Smith & Smith Valley—K05GD, Smith Valley Rotary Club, Walker Community Box 37, Coleville, CA (KOLO-TV Ch. 8 Reno)—10-w, lat. 38° 41' 08", long. 119° 11' 06".

Smith Valley—See K05GD, Smith.

Smoky Valley—K62AX, Regents of the U. of New Mexico, Carver Station, Round Mountain, NV 89045 (KTVN Ch. 2 Reno)—10-w, lat. 38° 39' 30", long. 117° 00' 50".

Smoky Valley—K64BA, Smoky Valley TV District, Box 47, Round Mountain, NV 89045—lat. 38° 39' 30", long. 117° 00' 50".

Smoky Valley & Hadley—K09WK, Smoky Valley TV District, Box 1236, Round Mountain, NV 89045 (KTVN Ch. 2 Reno)—10-w, lat. 38° 42' 53", long. 117° 04' 46". Note: Licensed as LPTV.

Spanish Spring—See K14JY, Walker Lake.

Spanish Spring—See K24EY, Walker Lake.

Spanish Spring—See K42DS, Walker Lake.

Spanish Spring—See K55BF, Walker Lake.

Spring Creek—See K08LS, Elko.

Spring Creek Mobile Home Park—K12MS, Elko TV District, Box 456, Elko, NV 89801 (KTVB Ch. 7 Boise, ID)—1-w, lat. 40° 49' 16", long. 115° 42' 04".

Starr Valley—See K02KS, Ryndon.

Starr Valley—K04JR, Elko TV District, Box 456, Elko, NV 89801 (KTVB Ch. 7 Boise, ID)—10-w, lat. 41° 01' 20", long. 115° 11' 40".

Starr Valley—See K55IK, Elko.

***Stead & Lawton**—K49CK, Donald E. Pray, 900 Oneok Place, Tulsa, OK 74103 (KOLO-TV Ch. 8 Reno)—100-w, lat. 39° 35' 12", long. 119° 55' 52".

Stone Cabin Valley—See K09JC, Hot Creek Valley.

Tuscarora—K04HJ, Tuscarora TV, Box 12, Tuscarora, NV 89834 (KBCL-TV Ch. 2 Boise, ID)—10-w, lat. 41° 16' 33", long. 116° 04' 51".

Tuscarora—K13PC, Tuscarora TV, Box 12, Tuscarora, NV 89834 (KENV Ch. 10 Elko)—10-w, lat. 41° 16' 33", long. 116° 04' 51".

Ursine—K02EG, Lincoln County TV District 1, Box 216, Pioche, NV 89043 (KVBC Ch. 3 Las Vegas)—1-w, lat. 37° 59' 00", long. 114° 13' 20".

Ursine—K09FK, Lincoln County TV District 1, Box 216, Pioche, NV 89043 (KLAS-TV Ch. 8 Las Vegas)—1-w, lat. 37° 59' 00", long. 114° 13' 20".

Ursine—K11OW, Lincoln County TV District 1, Box 216, Pioche, NV 89043 (KVUU-TV Ch. 5 Henderson-Las Vegas)—1-w, lat. 37° 59' 00", long. 114° 13' 20".

Ursine—K13LU, Lincoln County TV District 1, Box 216, Pioche, NV 89043 (KTVN Ch. 13 Las Vegas)—1-w, lat. 37° 59' 00", long. 114° 13' 20".

Ursine—K50DA, Lincoln County TV District 1, Box 216, Pioche, NV 89043 (KLVX Ch. 10 Las Vegas)—10-w, lat. 37° 59' 00", long. 114° 13' 20".

Vailmy & Redhouse area—K63BH, Humboldt County TV Maintenance Board, Humboldt County Courthouse, Winnemucca, NV 89445 (KRNK Ch. 4 Reno)—100-w, lat. 40° 56' 24", long. 117° 23' 36".

Vailmy & Redhouse area—K65BL, Humboldt County TV Maintenance Board, Humboldt

Nevada—Translators

County Courthouse, Winnemucca, NV 89445 (KOLO-TV Ch. 8 Reno)—100-w, lat. 40° 56' 24", long. 117° 23' 36".

Valmy & Redhouse area—K69CC, Humboldt County TV Maintenance Board, Humboldt County Courthouse, Winnemucca, NV 89445 (KTVN Ch. 2 Reno)—100-w, lat. 40° 56' 24", long. 117° 23' 36".

Verdi—K06GB, Washoe County TV Tax District, Box 177, Verdi, NV 89439 (KOLO-TV Ch. 8 Reno)—10-w, lat. 39° 34' 38", long. 119° 56' 19".

***Verdi**—K15CT, Channel 5 Public Broadcasting Inc., No. 106, U. of Nevada-Reno Education Bldg., Reno, NV 89557 (KNPB Ch. 5 Reno)—10-w, lat. 39° 34' 38", long. 119° 56' 19".

Verdi—K33ER, Washoe County TV Tax District, Box 177, Verdi, NV 89439 (KTVN Ch. 2 Reno)—100-w, lat. 39° 34' 38", long. 119° 56' 19".

Verdi—K45DA, Channel 5 Public Broadcasting Inc., No. 106, U. of Nevada-Reno Education Bldg., Reno, NV 89557 (KNPB Ch. 5 Reno)—lat. 39° 34' 38", long. 119° 56' 19".

Verdi—K51DJ, Washoe County TV Tax District, Box 177, Verdi, NV 89439 (KRNK Ch. 4 Reno)—100-w, lat. 39° 34' 38", long. 119° 56' 19".

Verdi—K54DA, Channel 5 Public Broadcasting Inc., No. 106, U. of Nevada-Reno Education Bldg., Reno, NV 89557 (KNPB Ch. 5 Reno)—100-w, lat. 39° 34' 38", long. 119° 56' 19".

Victoria Mines—K08FY, White Pine Television District No. 1, Box 704, Ely, NV 89301 (KUTV Ch. 2 Salt Lake City, UT)—1-w, lat. 40° 19' 22", long. 114° 33' 39".

Victoria Mines—K10KL, White Pine Television District No. 1, Box 704, Ely, NV 89301 (KTVX Ch. 4 Salt Lake City, UT)—1-w, lat. 40° 19' 22", long. 114° 33' 39".

Victoria Mines—K12KO, White Pine Television District No. 1, Box 704, Ely, NV 89301 (KSL-TV Ch. 5 Salt Lake City, UT)—1-w, lat. 40° 19' 22", long. 114° 33' 39".

Virgin Valley—See K02FN, Mesquite.

Walker Lake—K38EH, Mineral TV District No. 1, Box 3126, Hawthorne, NV 89415 (KNPB Ch. 5 Reno)—1000-w, lat. 38° 35' 27", long. 118° 34' 28".

Walker Lake & Spanish Spring—K14JY, Mineral Television District No. 1, Box 1991, Hawthorne, NV 89415 (KTVN Ch. 2 Reno)—110-w, lat. 38° 36' 27", long. 118° 34' 28".

Walker Lake & Spanish Spring—K24EY, Mineral Television District, Box 1991, Hawthorne, NV 89415 (KRXI Ch. 11 Reno)—100-w, lat. 38° 36' 27", long. 118° 34' 28".

Walker Lake & Spanish Spring—K42DS, Mineral Television District, Box 400, Hawthorne, NV 89415 (KOLO-TV Ch. 8 Reno)—100-w, lat. 38° 36' 27", long. 118° 34' 28".

Walker Lake & Spanish Spring—K55BF, Mineral Television District, Box 400, Hawthorne, NV 89415 (KRNK Ch. 4 Reno)—10-w, lat. 38° 36' 27", long. 118° 34' 28".

thome, NV 89415 (KRNK Ch. 4 Reno)—20-w, lat. 38° 36' 27", long. 118° 34' 28".

Washoe Valley—See K12GW, Carson City.

Washoe Valley—See K52DN, Carson City.

Weed Heights—See K40DV, Yerington.

Weed Heights—K75BD, Lyon County, 34 S. Main St., Yerington, NV 89447 (KRNK Ch. 4 Reno)—20-w, lat. 38° 59' 15", long. 119° 14' 35".

Weed Heights—K78DB, Lyon County, 34 S. Main St., Yerington, NV 89447 (KTVN Ch. 2 Reno)—20-w, lat. 38° 59' 15", long. 119° 14' 35".

Wells—K08IO, Elko TV District, Box 456, Elko, NV 89801 (KTVN Ch. 2 Reno)—1-w, lat. 41° 07' 18", long. 114° 33' 57".

Wells, Metropolis & Clover Valley—K58BR, Elko TV District, Box 456, Elko, NV 89801 (KSTU Ch. 13 Salt Lake City, UT)—100-w, lat. 41° 11' 40", long. 114° 56' 36".

Winnemucca—K07KH, Sarkes Tarzian Inc., Box 7220, 4925 Energy Way, Reno, NV 89502 (KTVN Ch. 2 Reno)—1-w, lat. 41° 00' 31", long. 117° 46' 10".

Winnemucca—K45BJ, Humboldt County TV Maintenance Board, 25 W. 4th St., Winnemucca, NV 89445 (KTVB Ch. 7 Boise, ID)—100-w, lat. 41° 00' 38", long. 117° 45' 40".

Winnemucca—K47CH, Humboldt County TV Maintenance Board, 25 W. 4th St., Winnemucca, NV 89445 (KOLO-TV Ch. 8 Reno)—100-w, lat. 41° 00' 38", long. 117° 45' 40".

Winnemucca—K49BK, Humboldt County TV Maintenance Board, 25 W. 4th St., Winnemucca, NV 89445 (KBCI-TV Ch. 2 Boise, ID)—100-w, lat. 41° 00' 38", long. 117° 45' 40".

Winnemucca—K51BW, Humboldt County, 25 W. 4th St., Winnemucca, NV 89445 (KTVN Ch. 2 Reno)—100-w, lat. 41° 00' 38", long. 117° 45' 40".

***Winnemucca**—K53BG, Humboldt County TV Maintenance Board, 25 W. 4th St., Winnemucca, NV 89445 (WWOR-TV Ch. 9 New York, NY-Secaucus, NJ)—100-w, lat. 41° 00' 38", long. 117° 45' 40".

Winnemucca—K55CX, Humboldt County TV Maintenance Board, 25 W. 4th St., Winnemucca, NV 89445 (KRNK Ch. 4 Reno)—100-w, lat. 41° 00' 38", long. 117° 45' 40".

Winnemucca—K57CO, Humboldt County, 25 W. 4th St., Winnemucca, NV 89445—lat. 41° 00' 38", long. 117° 45' 40".

Winnemucca—See K59DS, Golconda.

Winnemucca—See K61DJ, Golconda.

Yerington—K06KC, Lyon County, 31 N. Main St., Yerington, NV 89447 (KOLO-TV Ch. 8 Reno)—10-w, lat. 38° 59' 15", long. 119° 14' 35".

Yerington—K13QS, Lyon County, 31 N. Main St., Yerington, NV 89447 (KRNK Ch. 4 Reno)—10-w, lat. 38° 59' 15", long. 119° 14' 35".

Yerington—K18BW, Lyon County, 31 N. Main St., Yerington, NV 89447 (KTVN Ch. 2 Reno)—10-w, lat. 38° 59' 15", long. 119° 14' 35".

Yerington, Weed Heights & Mason—K40DV, Lyon County, 31 N. Main St., Yerington, NV 89447 (KRNK Ch. 4 Reno)—lat. 38° 59' 15", long. 119° 14' 35".

YP Ranches—K09LX, Petan Co., Tuscarora, NV 89834 (KBCI-TV Ch. 2 Boise, ID)—5-w, lat. 41° 42' 46", long. 116° 10' 12".

YP Ranches—K13MU, Petan Co., Tuscarora, NV 89834 (KTVB Ch. 7 Boise, ID)—5-w, lat. 41° 42' 46", long. 116° 10' 12".

Zephyr Cove—See K58AO, Crystal Bay.

New Hampshire

Berlin—W27BL, WMUR-TV Inc., Box 9, Manchester, NH 03105 (WMUR-TV Ch. 9 Manchester)—300-w, lat. 44° 27' 30", long. 71° 10' 02".

Berlin—See W58BY, Conway.

Claremont—W10AC, Claremont TV Inc., 141 Hanover St., Claremont, NH 03743 (WMTW-TV Ch. 8 Portland-Poland Spring, ME)—1-w, lat. 43° 22' 48", long. 72° 22' 04".

Claremont—W12AF, Claremont TV Inc., 141 Hanover St., Claremont, NH 03743 (WCAX-TV Ch. 3 Burlington, VT)—1-w, lat. 43° 22' 48", long. 72° 22' 04".

***Conway & Berlin**—W58BY, Paxson Boston License Inc., 18401 U.S. Hwy. 19 N, Clearwater, FL 34624 (WPXB Ch. 60 Merrimack)—1000-w, lat. 44° 16' 13", long. 71° 18' 13".

Hanover—W15BK, U. of New Hampshire, Box 1100, Durham, NH 03824 (WENH Ch. 11 Durham)—1000-w, lat. 43° 42' 30", long. 72° 09' 16".

Keene—W58BV, WNNE-TV Inc., Box 1310, White River Junction, IL 05001 (WNNE Ch. 31 Hartford, VT-Hanover, NH)—1000-w, lat. 42° 55' 29", long. 72° 16' 42". Note: Licensed as LPTV.

Littleton—W38CB, WMUR-TV Inc., Box 9, Manchester, NH 03105 (WMUR-TV Ch. 9 Manchester)—981-w, lat. 44° 09' 24", long. 71° 41' 57".

***Littleton**—WMUR-LP, Ch. 29, WMUR-TV Inc., 100 S. Commercial St., Manchester, NH 03101—1000-w, lat. 44° 09' 24", long. 71° 41' 57". Note: Licensed as LPTV.

Pittsburg—W18BO, U. of New Hampshire, Box 1100, Durham, NH 03824 (WENH Ch. 11 Durham)—750-w, lat. 44° 56' 50", long. 71° 20' 28".

New Jersey

Belvidere—W55BS, New Jersey Public Broadcasting Authority, CN777, 1573 Parkside Ave., Trenton, NJ 08625 (WNJB Ch. 58 New Brunswick)—lat. 40° 46' 14", long. 75° 03' 52".

East Orange—W23BA, Paxson Communications LPTV Inc., 601 Clearwater Park Rd., West Palm Beach, FL 33401-6233 (WHA-TV Ch. 43 Bridgeport, CT)—1000-w, lat. 40° 48' 08", long. 74° 14' 48". Note: Licensed as LPTV.

Hackettstown—W49BE, New Jersey Public Broadcasting Authority, CN777, 1573 Parkside Ave., Trenton, NJ 08625 (WNJB Ch. 58 New Brunswick)—694-w, lat. 40° 51' 07", long. 74° 52' 36". Note: Licensed as LPTV.

Mahwah—W44AS, New Jersey Public Broadcasting Authority, CN777, 1573 Parkside Ave., Trenton, NJ 08625 (WNJB Ch. 58 Montclair)—lat. 41° 05' 19", long. 74° 14' 08".

Morristown—W44AW, Zenon Reynarowych, 8008 Margaret Place, Glendale, NY 11385 (WLNY Ch. 55 Riverhead, NY)—966-w, lat. 40° 47' 08", long. 74° 30' 41". Note: Licensed as LPTV.

Pittstown—W25BB, New Jersey Public Broadcasting Authority, CN777, 1573 Parkside Ave., Trenton, NJ 08625 (WNJB Ch. 52 Trenton)—lat. 40° 30' 37", long. 74° 57' 29".

***Point Pleasant**—W44BA, New Jersey Public Broadcasting Authority, CN777, 1573 Parkside Ave., Trenton, NJ 08625 (WNJB Ch. 52 Trenton)—1000-w, lat. 40° 10' 17", long. 74° 01' 39".

Sussex—W36AZ, New Jersey Public Broadcasting Authority, CN777, 1573 Parkside Ave., Trenton, NJ 08625 (WNJB Ch. 50 Montclair)—920-w, lat. 41° 08' 37", long. 74° 36' 24".

New Mexico

Abiquiu—K06ME, Abiquiu Valley TV Assn., Box 63, Abiquiu, NM 87501 (KRQE Ch. 13 Albuquerque)—1-w, lat. 36° 10' 52", long. 106° 20' 28".

Abiquiu—K11MH, Abiquiu Valley TV Assn., Box 63, Abiquiu, NM 87501 (KOAT-TV Ch. 7 Albuquerque)—1-w, lat. 36° 10' 52", long. 106° 20' 28".

Abiquiu rural area—K02HU, Abiquiu Valley TV Assn., Box 63, Abiquiu, NM 87501 (KNME-TV Ch. 5 Albuquerque)—1-w, lat. 36° 10' 52", long. 106° 20' 28".

Abiquiu rural area—K09LY, Abiquiu Valley TV Assn., Box 63, Abiquiu, NM 87501 (KOB-TV Ch. 4 Albuquerque)—1-w, lat. 36° 10' 52", long. 106° 20' 28".

Alamogordo—K29BD, Prime Time Christian Broadcasting Inc., Box 7708, Midland, TX 79708 (KRVP Ch. 27 Roswell)—100-w, lat. 32° 49' 47", long. 105° 53' 12". Note: Licensed as LPTV.

Alamogordo—K32FC, Alamogordo Evening Lions Club, Box 103, Alamogordo, NM 88310 (KOB-TV Ch. 4 Albuquerque; KOBR Ch. 8 Roswell)—100-w, lat. 32° 49' 44", long. 105° 53' 11".

Alamogordo—K40BP, NPG of Texas LP, Box 29, 825 Edmond St., St. Joseph, MO 84502 (KVIA-TV Ch. 7 El Paso, TX)—100-w, lat. 32° 49' 47", long. 105° 53' 15".

Alamogordo—K45FG, Pappas Telecasting of El Paso-Juarez, a California LP, 500 S. Chinoweth Rd., Visalia, CA 93277 (KDBC-TV Ch. 4 El Paso, TX)—100-w, lat. 32° 49' 45", long. 105° 53' 15".

Alamogordo—K53BM, KGSW-TV Inc., 1377 University Blvd. NE, Albuquerque, NM 87102 (KASA-TV Ch. 2 Santa Fe-Albuquerque)—100-w, lat. 32° 49' 45", long. 105° 52' 14". Note: Licensed as LPTV.

Alamogordo—K63CD, Sara Diaz Warren, 6200 Valeria, El Paso, TX (KFDX-TV Ch. 14 El Paso, TX)—1-w, lat. 32° 49' 45", long. 105° 52' 14". Note: Licensed as LPTV.

***Alamogordo**—K65CG, New Mexico Broadcasting Co. Inc., 13 Broadcast Plaza SW, Albuquerque, NM 87104—lat. 32° 49' 40", long. 105° 52' 46". Sale to Emmis Broadcasting Corp. pends. BALTTV-20000517ABE. Note: Operating as LPTV.

Alamogordo & Holloman AFB—K34CR, Hearst-Argyle Properties Inc., 27th & Douglas Sts., Omaha, NE 68131 (KOAT-TV Ch. 7 Albuquerque)—1180-w, lat. 32° 49' 45", long. 105° 53' 15". Sale pends to KOAT Hearst-Argyle Television Inc. BALTT-990430HS.

Alamogordo & Holloman AFB—K59AB, New Mexico Broadcasting Co. Inc., 13 Broadcast Plaza SW, Albuquerque, NM 87104 (KBIM-TV Ch. 10 Roswell)—100-w, lat. 32° 49' 47", long. 105° 53' 12". Sale pends to Emmis Broadcasting Corp. BALTTV-20000517ACL.

Alamogordo, Holloman AFB & Tularosa—K67AX, Regents of New Mexico State U., Box 30001, Dept. TV 22, Las Cruces, NM 88003-0001 (KRWG-TV Ch. 22 Las Cruces)—100-w, lat. 32° 49' 47", long. 105° 53' 13".

Albuquerque—K48AM, Univision Station Group Inc., 12th Floor, 605 3rd Ave., New York, NY 10158 (KLUZ-TV Ch. 41 Albuquerque)—1000-w, lat. 35° 12' 41", long. 106° 26' 56".

Albuquerque—K61EQ, Son Broadcasting Inc., Box 4338, Albuquerque, NM 87106 (KCHF Ch. 11 Santa Fe)—lat. 35° 12' 44", long. 106° 26' 58". Holds CP for change to 1000-w.

Alma—See K05JB, Glenwood.

Alma, Glenwood, Mule Creek area & Pleasanton—K02DE, Glenwood TV Club, Box 68, Glenwood, NM 88039 (KOAT-TV Ch. 7 Albuquerque)—10-w, lat. 33° 18' 14", long. 108° 56' 00". Note: Licensed as LPTV.

Alma, Glenwood, Mule Creek area & Pleasanton—K08GC, Glenwood TV Club, Box 68, Glenwood, NM 88039 (KVOA Ch. 4 Tucson, AZ)—10-w, lat. 33° 18' 14", long. 108° 56' 00".

Amalia—K06KL, Amalia TV Translator Assn., Box 27, Costilla, NM 87524 (KNME-TV Ch. 5 Albuquerque)—1-w, lat. 36° 55' 20", long. 105° 25' 15".

Amalia—K08IM, Amalia TV Translator Assn., Box 27, Costilla, NM 87524 (KOB-TV Ch. 4 Albuquerque)—1-w, lat. 36° 55' 20", long. 105° 25' 15".

Amalia—K10JL, Amalia TV Translator Assn., Box 27, Costilla, NM 87524 (KOAT-TV Ch. 7

Albuquerque)—1-w, lat. 36° 55' 20", long. 105° 25' 15".

Amalia—K12KB, Amalia TV Translator Assn., Box 27, Costilla, NM 87524 (KRQE Ch. 13 Albuquerque)—1-w, lat. 36° 55' 20", long. 105° 25' 15".

Animas & Cotton City—K02JK, Hidalgo County Commissioners, 300 S. Shakespeare St., Lordsburg, NM (KGUN Ch. 9 Tucson, AZ)—10-w, lat. 32° 14' 54", long. 108° 59' 27".

Animas & Cotton City—K07PL, Hidalgo County Commissioners, 300 S. Shakespeare St., Lordsburg, NM 88045 (KOLD-TV Ch. 13 Tucson, AZ)—10-w, lat. 32° 14' 54", long. 108° 59' 27".

Animas & Cotton City—K110N, Hidalgo County Commissioners, 300 S. Shakespeare St., Lordsburg, NM 88045 (KVOA Ch. 4 Tucson, AZ)—10-w, lat. 32° 14' 54", long. 108° 59' 27".

Antonito—K510M, Son Broadcasting Inc., Box 4338, Albuquerque, NM 87106 (KCHF Ch. 11 Santa Fe)—100-w, lat. 36° 51' 35", long. 106° 01' 09".

Arenas—See K07EB, Pinos Altos.

Arenas—See K11DU, Pinos Altos.

Arenas Valley—See K07EB, Pinos Altos.

Artesia—K46FE, Raycom Media Inc., 20th Floor, 201 Monroe St., Montgomery, AL 36104 (KASA-TV Ch. 2 Santa Fe-Albuquerque)—1000-w, lat. 32° 47' 39", long. 104° 12' 27".

Aztec—K08FR, New Mexico Broadcasting Co. Inc., 13 Broadcast Plaza SW, Albuquerque, NM 87104 (KRQE Ch. 13 Albuquerque; KREZ-TV Ch. 6 Durango, CO)—10-w, lat. 36° 46' 20", long. 108° 01' 42". Sale pends to Emmis Broadcasting Corp. BALTTV-20000517AAAX.

Aztec—K38DA, Regents of the U. of New Mexico, 13 Broadcast Plaza, Albuquerque, NM 87104 (KNME-TV Ch. 5 Albuquerque)—20-w, lat. 36° 48' 42", long. 107° 53' 48".

Aztec & Cedar Hill—K10CG, Hearst-Argyle Properties Inc., 3801 Carlisle Blvd. NE, Albuquerque, NM 87107 (KOAT-TV Ch. 7 Albuquerque)—10-w, lat. 36° 46' 20", long. 108° 01' 42". Sale pends to KOAT Hearst-Argyle Television Inc. BALTT-990430HI.

Bingham & Carrizozo—K62BC, Regents of U. of New Mexico and Board of Education of the City of Albuquerque, 1130 University NE, Albuquerque, NM 87102 (KNME-TV Ch. 5 Albuquerque)—100-w, lat. 33° 49' 15", long. 106° 14' 42".

Black Lake—K06MS, KOB-TV Inc., 4 Broadcast Plaza SW, Albuquerque, NM 87104 (KOB-TV Ch. 4 Albuquerque)—1-w, lat. 36° 19' 14", long. 105° 18' 04".

Black Lake—K08LA, New Mexico Broadcasting Co. Inc., 13 Broadcast Plaza SW, Albuquerque, NM 87104 (KRQE Ch. 13 Albuquerque)—1-w, lat. 36° 19' 14", long. 105° 18' 04". Sale pends to Emmis Broadcasting Corp. BALTTV-20000517ABH.

Blanco & Bloomfield—K07Y, San Juan Non-Profit TV Assn., Box 444, Farmington, NM 87401 (KOB-TV Ch. 4 Albuquerque)—1-w, lat. 36° 41' 03", long. 107° 51' 29".

Blanco & Bloomfield—K09JJ, Hearst-Argyle Properties Inc., 3801 Carlisle Blvd. NE, Albuquerque, NM 87107 (KOAT-TV Ch. 7 Albuquerque)—1-w, lat. 36° 41' 03", long. 107° 51' 29". Sale pends to KOAT Hearst-Argyle Television Inc. BALTT-990430HH.

Blanco & Bloomfield—K11J0, New Mexico Broadcasting Co. Inc., 13 Broadcast Plaza SW, Albuquerque, NM 87104 (KRQE Ch. 13 Albuquerque; KREZ-TV Ch. 6 Durango, CO)—1-w, lat. 36° 41' 03", long. 107° 51' 29". Sale pends to Emmis Broadcasting Corp. BALTTV-20000517AAW.

Bloomfield—See K07Y, Blanco.

Bloomfield—See K09JJ, Blanco.

Bloomfield—See K11J0, Blanco.

Bloomfield Bay—See K49ER, Farmington.

Bloomfield Bay—See K83AT, Farmington.

Bloomfield Hwy, Farmington & Huerfano—K57EB, KOB-TV LLC, 3415 University Ave., St. Paul, MN 55114 (KOB-TV Ch. 4 Albuquerque)—10-w, lat. 36° 25' 33", long. 107° 50' 39".

Brazos—See K09KJ, Tierra Amarillo.

Buena Vista—K10LE, Buena Vista TV Translator Corp., General Delivery, Buena Vista, NM 87712 (KOB-TV Ch. 4 Albuquerque)—1-w, lat. 35° 53' 55", long. 105° 15' 37".

Buena Vista—K12LQ, Buena Vista TV Translator Corp., General Delivery, Buena Vista, NM (KOAT-TV Ch. 7 Albuquerque)—1-w, lat. 35° 53' 55", long. 105° 15' 37".

Caballo—K31DR, Raycom Media Inc., 20th Floor, 201 Monroe St., Montgomery, AL 36104 (KASA-TV Ch. 2 Santa Fe-Albuquerque)—100-w, lat. 32° 58' 16", long. 107° 13' 23".

***Caballo**—K49CZ, Hearst-Argyle Properties Inc., 3801 Carlisle Blvd. NE, Albuquerque, NM 87107 (KOAT-TV Ch. 7 Albuquerque)—1000-w, lat. 32° 58' 17", long. 107° 13' 25". Sale pends to KOAT Hearst-Argyle Television Inc. BALTT-990430HZ.

Caballo—K67BG, New Mexico Broadcasting Co. Inc., 13 Broadcast Plaza SW, Albuquerque, NM 87104 (KBIM-TV Ch. 10 Roswell)—10-w, lat. 32° 58' 16", long. 107° 13' 23". Sale pends to Emmis Broadcasting Corp. BALTT-20000517ABQ.

Capitan—See K58AH, Ruidoso.

Capitan & Ruidoso—K53BN, KOB-TV LLC, 3415 University Ave., St. Paul, MN 55114 (KOB-TV Ch. 4 Albuquerque)—lat. 33° 24' 14", long. 105° 46' 55".

Capitan & Ruidoso—K55AC, Raycom Media Inc., 20th Floor, 201 Monroe St., Montgomery, AL 36104 (KASA-TV Ch. 2 Santa Fe-Albuquerque)—100-w, lat. 33° 24' 14", long. 105° 46' 55".

Capitan & Ruidoso—K64AS, Apache Tribe of Mescalero, Mescalero, NM 88340 (KOB-TV Ch. 4 Albuquerque)—10-w, lat. 33° 22' 21", long. 105° 44' 54".

Capulin & Des Moines—K42CH, Sierra Grande TV Cooperative Inc., Rte. 3, Des Moines, NM 88148 (KAMR-TV Ch. 4 Amarillo, TX)—20-w, lat. 36° 42' 19", long. 103° 52' 38". Note: Licensed as LPTV.

Capulin & Des Moines—K44CG, Sierra Grande TV Cooperative Inc., Rte. 3, Des Moines, NM 88148—lat. 36° 42' 19", long. 103° 52' 38".

Capulin & Des Moines—K46BY, Sierra Grande TV Cooperative Inc., Rte. 3, Des Moines, NM 88148 (KFDA-TV Ch. 10 Amarillo, TX)—20-w, lat. 36° 42' 19", long. 103° 52' 38".

Capulin & Des Moines—K50DY, Sierra Grande TV Cooperative Inc., Rte. 3, Des Moines, NM 88148 (KCIT Ch. 14 Amarillo, TX)—100-w, lat. 36° 42' 19", long. 103° 52' 38".

Capulin & Des Moines—K54BN, Regents of U. of New Mexico and Board of Education of the City of Albuquerque, 1130 University NE, Albuquerque, NM 87102 (KNME-TV Ch. 5 Albuquerque)—100-w, lat. 36° 42' 19", long. 103° 52' 35".

Capulin & Des Moines—K62AR, Sierra Grande TV Cooperative Inc., Rte. 3, Des Moines, NM 88148 (KOAT-TV Ch. 7 Albuquerque)—100-w, lat. 36° 42' 19", long. 103° 52' 38".

***Carlsbad**—K47FX, Raycom Media Inc., 20th Floor, 201 Monroe St., Montgomery, AL 36104 (KASA-TV Ch. 2 Santa Fe-Albuquerque)—1000-w, lat. 32° 26' 17", long. 104° 16' 42". Note: Licensed as LPTV.

Carlsbad—K49ES, Regents of Eastern New Mexico U., 52 Broadcast Center, Portales, NM 88130—100-w, lat. 32° 26' 17", long. 104° 16' 42".

Carlsbad—K57FI, KOB-TV LLC, 3415 University Ave., St. Paul, MN 55114 (KOB-TV Ch. 8 Roswell)—100-w, lat. 32° 26' 17", long. 104° 16' 42".

Carlsbad—K63CK, Prime Time Christian Broadcasting Inc., Box 7708, Midland, TX 79708 (KRPV Ch. 27 Roswell)—100-w, lat. 32° 25' 15", long. 104° 14' 24". Note: Licensed as LPTV.

Carrizozo—K20FW, KOB-TV LLC, 3415 University Ave., St. Paul, MN 55114 (KOB-TV Ch. 4 Albuquerque)—100-w, lat. 33° 25' 46", long. 105° 59' 17".

Carrizozo—K43BT, Hearst-Argyle Properties Inc., 3801 Carlisle Blvd. NE, Albuquerque, NM 87107 (KOAT-TV Ch. 7 Albuquerque)—100-w, lat. 33° 24' 14", long. 105° 46' 55". Sale pends to KOAT Hearst-Argyle Television Inc. BALTT-990430HV.

Carrizozo—See K62BC, Bingham.

Carrizozo Indian Community & Mud Canyon—K110D, New Mexico Broadcasting Co. Inc., Box 249, Albuquerque, NM 87103 (KRQE Ch. 13 Albuquerque)—1-w, lat. 33° 22' 45", long. 105° 48' 31". Sale pends to Emmis Broadcasting Corp. BALTTV-20000517ABW.

New Mexico—Translators

- Carrizozo, Oscura & Three Rivers**—K57CF, New Mexico Broadcasting Co. Inc., Box 249, Albuquerque, NM 87103 (KRQE Ch. 13 Albuquerque)—100-w, lat. 33° 49' 15", long. 106° 14' 42". Sale pending to Emmis Broadcasting Corp. BALTT-20000517ABP.
- Cebolla**—K56EH, Cebolla TV Booster's Assn., Box 156, Cebolla, NM 87518—1-w, lat. 36° 31' 56", long. 106° 28' 34".
- Cebolla**—K61FA, Cebolla TV Booster's Assn., Box 156, Cebolla, NM 87518 (KOAT-TV Ch. 7 Albuquerque)—10-w, lat. 36° 31' 59", long. 106° 28' 33".
- Cedar Canyon & South Fork**—K67BD, Apache Tribe of Mescalero, Mescalero, NM 88340 (KOB-TV Ch. 4 Albuquerque)—1-w, lat. 33° 24' 15", long. 105° 46' 51".
- Cedar Hill**—See K10CG, Aztec.
- Central**—See K07EB, Pinos Altos.
- Chama**—See K09KJ, Tierra Amarillo.
- Chama**—K34FD, Regents of U. of New Mexico and Board of Education of the City of Albuquerque, 1130 University Blvd. NE, Albuquerque, NM 87102 (KNME-TV Ch. 5 Albuquerque)—100-w, lat. 36° 53' 59", long. 106° 36' 10".
- Chama**—K44DD, New Mexico Broadcasting Co. Inc., 13 Broadcast Plaza SW, Albuquerque, NM 87104 (KRQE Ch. 13 Albuquerque)—100-w, lat. 36° 53' 59", long. 106° 36' 04". Sale pending to Emmis Broadcasting Corp. BALTT-20000517ACA.
- Cimarron**—K60AA, Regents of U. of New Mexico & Board of Education of the City of Albuquerque, 1130 University Blvd. NE, Albuquerque, NM 87102 (KNME-TV Ch. 5 Albuquerque)—20-w, lat. 36° 33' 36", long. 105° 11' 40".
- Cliff**—K07AS, Cliff-Gila TV Club, Box 67, Gila, NM 88038 (KOLD-TV Ch. 13 Tucson, AZKRQE Ch. 13 Albuquerque)—1-w, lat. 32° 56' 46", long. 108° 42' 30".
- ***Cliff**—K16DM, Cliff Gila TV Assn., Box 134, Cliff, NM 88028 (KASA-TV Ch. 2 Santa Fe)—10-w, lat. 32° 56' 46", long. 108° 42' 30".
- Cliff & Gila**—K02KG, Regents of New Mexico State U., Box 30001, Dept. TV 22, Las Cruces, NM 88003-0001 (KRWG-TV Ch. 22 Las Cruces)—10-w, lat. 32° 56' 46", long. 108° 42' 30".
- Cliff & Gila**—K04LP, Cliff-Gila TV Club, Box 67, Gila, NM 88038 (KVDA-TV Ch. 4 Tucson, AZ)—10-w, lat. 32° 56' 46", long. 108° 42' 30".
- Cliff & Gila**—K09IG, Cliff-Gila TV Club, Box 67, Gila, NM 88038 (KOAT-TV Ch. 7 Albuquerque)—1-w, lat. 32° 56' 46", long. 108° 42' 30".
- Clovis**—K26CD, KFDA-TV Inc., Box 1400, Amarillo, TX 79189 (KFDA-TV Ch. 10 Amarillo, TX)—1000-w, lat. 34° 26' 25", long. 103° 12' 37".
- Clovis**—K34FJ, Prime Time Christian Broadcasting Inc., Box 7708, Midland, TX 79111 (KRPV Ch. 27 Roswell)—100-w, lat. 34° 26' 21", long. 103° 12' 40".
- Clovis**—K45BF, Quorum of Amarillo License LLC, 18 Newbury St., Boston, MA 02116 (KAMR-TV Ch. 4 Amarillo, TX)—1000-w, lat. 34° 26' 25", long. 103° 12' 37". Note: Licensed as LPTV.
- Clovis**—K47DH, Mission Broadcasting of Amarillo Inc., 806 S. Cassingham Rd., Bexley, OH 43209 (KCIT Ch. 14 Amarillo, TX)—1000-w, lat. 34° 26' 25", long. 103° 12' 37".
- Clovis**—K49BY, New Mexico Broadcasting Co. Inc., Box 249, Albuquerque, NM 87103 (KBIM-TV Ch. 10 Roswell)—1000-w, lat. 34° 26' 25", long. 103° 12' 37". Sale pending to Emmis Broadcasting Corp. BALTT-20000157ACI.
- Clovis**—K51DX, Eastern New Mexico University, 15th & Ave. O, Portales, NM 88130 (KENW Ch. 3 Portales)—1000-w, lat. 34° 26' 25", long. 103° 12' 33".
- Clovis**—K55AM, Clovis Evening Lions Club, Box 751, Clovis, NM 88101 (KOBR Ch. 8 Roswell)—100-w, lat. 34° 26' 25", long. 103° 12' 33". Holds CP for change to lat. 34° 26' 23", long. 103° 12' 45".
- Clovis**—K66FT, Prime Time Christian Broadcasting Inc., Box 7708, Midland, TX 79708 (KBIM-TV Ch. 10 Roswell; KRPV Ch. 27 Roswell)—100-w, lat. 34° 26' 25", long. 103° 12' 33". Holds CP for change to lat. 34° 39' 15", long. 102° 43' 45".
- Clovis, NM & Farwell, TX**—K43BU, Marsh Media Inc., One Broadcast Center, Amarillo, TX 79101 (KVII-TV Ch. 7 Amarillo, TX)—1000-w, lat. 34° 26' 25", long. 103° 12' 37".
- Colfax**—See K20CV, Raton.
- Colfax**—See K52DL, Raton.
- Colfax**—K57AB, KOB-TV LLC, 3415 University Ave., St. Paul, MN 55114 (KOB-TV Ch. 4 Albuquerque)—100-w, lat. 36° 33' 36", long. 105° 11' 40".
- Colfax**—K69AE, New Mexico Broadcasting Co. Inc., 13 Broadcast Plaza SW, Albuquerque, NM 87104 (KRQE Ch. 13 Albuquerque)—20-w, lat. 36° 33' 36", long. 105° 11' 40". Sale pending to Emmis Broadcasting Corp. BALTT-20000517ACF.
- Colfax, Red River & Eagle Nest**—K45FC, K45FC, Pulitzer Broadcasting Co., 3801 Carlisle Blvd. NE, Albuquerque, NM 87107 (KOAT-TV Ch. 7 Albuquerque)—20-w, lat. 36° 33' 36", long. 105° 11' 40".
- Columbine Park**—K09GR, KOB-TV LLC, 3415 University Ave., St. Paul, MN 55114—10-w, lat. 36° 41' 25", long. 105° 33' 43".
- Conchas Dam**—K020E, Conchas Television Assn., Box 961, Conchas Dam, NM 88416 (KNME-TV Ch. 5 Albuquerque)—1-w, lat. 35° 16' 11", long. 104° 13' 19".
- Conchas Dam**—K16DN, Conchas Television Assn., Box 961, Conchas Dam, NM 88416 (KASA-TV Ch. 2 Santa Fe-Albuquerque)—10-w, lat. 35° 16' 11", long. 104° 13' 19".
- Conchas Dam & Garita**—K09IA, Conchas Dam TV Assn., Box 961, Conchas Dam, NM 88416 (KOB-TV Ch. 4 Albuquerque)—1-w, lat. 35° 15' 48", long. 104° 13' 36".
- Conchas Dam & Garita**—K11JD, Conchas Dam TV Assn., Box 961, Conchas Dam, NM 88416 (KOAT-TV Ch. 7 Albuquerque)—1-w, lat. 35° 15' 48", long. 104° 13' 36".
- Conchas Dam, FAA Radar Station & Garita**—K06JB, Conchas Dam TV Assn., Box 961, Conchas Dam, NM 88416 (KRQE Ch. 13 Albuquerque)—5-w, lat. 35° 15' 48", long. 104° 13' 36".
- Cotton City**—See K02JK, Animas.
- Cotton City**—See K07PL, Animas.
- Cotton City**—See K110N, Animas.
- Coyote**—K02IR, Coyote TV Translator Co., Box 7, Coyote, NM 87012 (KRQE Ch. 13 Albuquerque)—1-w, lat. 36° 13' 30", long. 106° 41' 15".
- Coyote**—K09NT, Coyote TV Translator Co., Box 7, Coyote, NM 87012 (KOB-TV Ch. 4 Albuquerque)—1-w, lat. 36° 13' 30", long. 106° 41' 15".
- Coyote**—K11NY, Coyote TV Translator Co., Box 7, Coyote, NM 87012 (KOAT-TV Ch. 7 Albuquerque)—1-w, lat. 36° 13' 30", long. 106° 41' 15".
- Coyote Canyon**—K47DI, New Mexico Broadcasting Co. Inc., 13 Broadcast Plaza SW, Albuquerque, NM 87104 (KRQE Ch. 13 Albuquerque)—lat. 35° 54' 30", long. 108° 46' 28". Sale pending to Emmis Broadcasting Corp. BALTT-20000517ACB.
- Coyote Canyon School**—See K09NA, Sheep Springs.
- Crownpoint**—K11II, Gallup McKinley County Schools, 700 S. Boardman, Gallup, NM 87301 (KNME-TV Ch. 5 Albuquerque)—1-w, lat. 35° 40' 48", long. 108° 08' 54".
- Crownpoint**—K63EQ, KOB-TV LLC, 3415 University Ave., St. Paul, MN 55114 (KOB-TV Ch. 12 Farmington)—10-w, lat. 35° 40' 52", long. 108° 08' 53".
- Crownpoint**—K65FJ, Hearst-Argyle Properties Inc., Box TV 4, Greenville, SC 29602 (KOAT-TV Ch. 7 Albuquerque)—10-w, lat. 35° 40' 52", long. 108° 08' 53". Sale pending to KOAT Hearst-Argyle Television Inc. BALTT-990430II.
- Crownpoint**—K67FP, New Mexico Broadcasting Co. Inc., 13 Broadcast Plaza SW, Albuquerque, NM 87103 (KRQE Ch. 13 Albuquerque)—10-w, lat. 35° 40' 53", long. 108° 08' 53". Sale pending to Emmis Broadcasting Corp. BALTTV-20000517ABR.
- ***Deming**—K43FU, Raycom Media Inc., 20th Floor, 201 Monroe St., Montgomery, AL 36104 (KASA-TV Ch. 2 Santa Fe-Albuquerque)—100-w, lat. 32° 11' 40", long. 107° 36' 29".
- Deming**—K51DS, Hearst-Argyle Properties Inc., Box 25982, Albuquerque, NM 87125 (KOAT-TV Ch. 7 Albuquerque)—100-w, lat. 32° 12' 00", long. 107° 36' 35". Sale pending to KOAT Hearst-Argyle Television Inc.
- Deming**—K55BT, NPG of Texas LP, Box 29, 825 Edmond St., St. Joseph, MO 64502 (KVIA-TV Ch. 7 El Paso, TX)—100-w, lat. 32° 11' 40", long. 107° 36' 29".
- Deming & areas northeast & south**—K57AW, New Mexico Broadcasting Co. Inc., 13 Broadcast Plaza SW, Albuquerque, NM 87104 (KRQE Ch. 13 Albuquerque)—1000-w, lat. 32° 11' 40", long. 107° 36' 29". Sale pending to Emmis Broadcasting Corp. BALTT-20000517ACC.
- Des Moines**—See K42CH, Capulin.
- Des Moines**—See K44CG, Capulin.
- Des Moines**—See K46BY, Capulin.
- Des Moines**—See K50DY, Capulin.
- Des Moines**—See K54BN, Capulin.
- Des Moines**—See K62AR, Capulin.
- Dezza Bluff**—See K09NA, Sheep Springs.
- Dixon**—See K09LN, Rinconada.
- Dixon**—See K11KQ, Rinconada.
- Dora**—K24DU, Marsh Media Inc., One Broadcast Center, Amarillo, TX 79101 (KVII-TV Ch. 7 Amarillo, TX)—1000-w, lat. 33° 51' 30", long. 103° 19' 30".
- Dora**—K67CS, Marsh Media Inc., One Broadcast Center, Amarillo, TX 79101 (KFDA-TV Ch. 10 Amarillo, TX)—100-w, lat. 33° 51' 52", long. 103° 19' 59".
- Dora**—K69CQ, New Mexico Broadcasting Co. Inc., 13 Broadcast Plaza SW, Albuquerque, NM 87104 (KBIM-TV Ch. 10 Roswell)—100-w, lat. 33° 54' 15", long. 103° 30' 41". Sale pending to Emmis Broadcasting Corp. BALTT-20000517ACJ.
- Dulce & Lumberton**—K26EP, New Mexico Broadcasting Co. Inc., 13 Broadcast Plaza SW, Albuquerque, NM 87103 (KRQE Ch. 13 Albuquerque; KREZ-TV Ch. 6 Durango, CO)—20-w, lat. 36° 59' 00", long. 105° 58' 11". Sale pending to KOAT Hearst-Argyle Television Inc. BALTT-20000517AAV.
- ***Dulce & Lumberton**—K28ER, Hearst-Argyle Properties Inc., Box 25982, Albuquerque, NM 88125 (KOAT-TV Ch. 7 Albuquerque)—20-w, lat. 36° 59' 00", long. 106° 58' 11". Sale pending to KOAT Hearst-Argyle Television Inc. BALTT-990430HQ.
- Dulce & Lumberton**—K30EK, KOB-TV LLC, 3415 University Ave., St. Paul, MN 55114 (KOB-TV Ch. 12 Farmington)—20-w, lat. 36° 59' 00", long. 106° 58' 11".
- Eagle Nest**—K38EC, New Mexico Broadcasting Co. Inc., 13 Broadcast Plaza, Albuquerque, NM 87104 (KRQE Ch. 13 Albuquerque)—100-w, lat. 36° 33' 36", long. 105° 11' 40". Sale pending to Emmis Broadcasting Corp. BALTT-20000517ABL.
- Eagle Nest**—See K45FC, Colfax.
- Eagle Nest**—K48AX, Eagle Nest TV Assn., Box 372, Angel Fire, NM 87710—100-w, lat. 36° 38' 28", long. 105° 13' 48".



The Daily Newsletter covering
Legislative, Regulatory and Judicial
News Affecting Internet Business

call 800-771-9202 for information

Get It First
Get It Right

Washington Internet Daily

Eagle Nest—K53ET, Eagle Nest TV Assn., Box 372, Angel Fire, NM 87710 (KASA-TV Ch. 2 Santa Fe-Albuquerque)—100-w, lat. 36° 38' 28", long. 105° 13' 48".

Eagle Nest & Moreno Valley—K63AX, Regents of U. of New Mexico and Board of Education of the City of Albuquerque, 1130 University NE, Albuquerque, NM 87102 (KNME-TV Ch. 5 Albuquerque)—20-w, lat. 36° 37' 39", long. 105° 13' 41".

Eagle Nest & rural area—K09AK, Eagle Nest TV Assn., Box 372, Angel Fire, NM 87710 (KOAT-TV Ch. 7 Albuquerque)—1-w, lat. 36° 38' 28", long. 105° 13' 48".

Eagle Nest & rural area—K35BZ, Eagle Nest TV Assn., Box 372, Angel Fire, NM 87710 (KRQE Ch. 13 Albuquerque)—100-w, lat. 36° 38' 28", long. 105° 13' 48".

El Morro—K09KB, Ramah TV Assn., Box 64, Ramah, NM 87320 (KOAT-TV Ch. 7 Albuquerque)—1-w, lat. 35° 02' 28", long. 108° 19' 00".

Elida—K36DQ, Prime Time Christian Broadcasting Inc., Box 7708, Midland, TX 79708 (KRPV Ch. 27 Roswell)—100-w, lat. 33° 51' 25", long. 103° 44' 56".

Embudo—See K09LN, Rinconada.

Embudo—See K11KQ, Rinconada.

Espanola—See K26DU, Santa Fe.

***Espanola**—K39EJ, Raycom Media Inc., 20th Floor, 201 Monroe St., Montgomery, AL 36104 (KTVB Ch. 7 Boise, ID)—20-w, lat. 45° 26' 23", long. 117° 53' 59".

Espanola Valley—See K26DU, Santa Fe.

FAA Radar Station—See K06JB, Conchas Dam.

Farley & rural area—K11GL, Farley TV Club, Star Rte., Springer, NM 87747 (KOB-TV Ch. 4 Albuquerque)—1-w, lat. 36° 25' 48", long. 104° 09' 24".

***Farmington**—K19CM, Hearst-Argyle Properties Inc., Box 25982, Albuquerque, NM 87125 (KOAT-TV Ch. 7 Albuquerque)—100-w, lat. 36° 41' 48", long. 108° 10' 39". Sale pending to KOAT Hearst-Argyle Television Inc.

Farmington—K21AX, New Mexico Broadcasting Co. Inc., 13 Broadcast Plaza SW, Albuquerque, NM 87104 (KRQE Ch. 13 Albuquerque; KREZ-TV Ch. 6 Durango, CO)—100-w, lat. 36° 41' 48", long. 108° 10' 39". Sale pending to Emmis Broadcasting Corp. BALTT-20000-517AA.

***Farmington**—K23BT, New Mexico Broadcasting Co. Inc., Box 1294, Albuquerque, NM 87103 (KASY-TV Ch. 50 Albuquerque)—1000-w, lat. 36° 40' 16", long. 108° 13' 54". Sale pending to Emmis Broadcasting Corp. BALTT-20000-517AB.

***Farmington**—K40FI, Regents of U. of New Mexico & Board of Education of the City of Albuquerque, 1130 University Blvd. NE, Albuquerque, NM 87102 (KNME-TV Ch. 5 Albuquerque)—20-w, lat. 06° 24' 56", long. 107° 50' 40".

Farmington—K43AI, Regents of U. of New Mexico & Board of Education of the City of Albuquerque, 1130 University Blvd. NE, Albuquerque, NM 87102 (KNME-TV Ch. 5 Albuquerque)—100-w, lat. 36° 41' 48", long. 108° 10' 39". Note: Licensed as LPTV.

Farmington—K55DW, Raycom Media Inc., 20th Floor, 201 Monroe St., Montgomery, AL 36104 (KASA-TV Ch. 2 Santa Fe-Albuquerque)—1000-w, lat. 36° 41' 48", long. 108° 10' 39". Note: Licensed as LPTV.

Farmington—K70CT, San Juan Non-Profit TV Assn., Box 444, Farmington, NM 87401 (KOB-TV Ch. 4 Albuquerque)—100-w, lat. 36° 41' 48", long. 108° 10' 39".

Farmington—See K57EB, Bloomfield Hwy.

Farmington—K83AT, New Mexico Broadcasting Co. Inc., 13 Broadcast Plaza SW, Albuquerque, NM 87104 (KRQE Ch. 13 Albuquerque)—10-w, lat. 36° 26' 09", long. 107° 50' 39". Sale pending to Emmis Broadcasting Corp. BALTTV-20000517ABS.

Farmington, Bloomfield Bay & Huerfano—K49ER, Hearst-Argyle Properties Inc., Box 25982, Albuquerque, NM 87125 (KOAT-TV Ch. 7 Albuquerque)—10-w, lat. 36° 25' 33", long. 107° 50' 39". Sale pending to KOAT Hearst-Argyle Television Inc. BAPLTT-990430IA.

Farmington, Bloomfield Bay & Huerfano—K83AT, New Mexico Broadcasting Co. Inc., 13 Broadcast Plaza SW, Albuquerque, NM 87104 (KRQE Ch. 13 Albuquerque)—10-w, lat. 36° 26' 09", long. 107° 50' 39". Sale pending to Emmis Broadcasting Corp. BALTTV-20000517ABS.

Fierro—See K07EB, Pinos Altos.

Forrest & McAllister—K34EZ, Regents of Eastern New Mexico U., 52 Broadcast Center, Portales, NM 88130 (KENW Ch. 3 Portales)—100-w, lat. 34° 49' 54", long. 103° 43' 58".

Forrest & McAllister—K52CR, Hearst-Argyle Properties Inc., 3801 Carlisle Blvd. NE, Albuquerque, NM 87107 (KOAT-TV Ch. 7 Albuquerque)—100-w, lat. 34° 50' 32", long. 103° 42' 44". Sale pending to KOAT Hearst-Argyle Television Inc. BALTT-990430ID.

Forrest & McAllister—K61AF, Clovis Evening Lions Club, Box 751, Clovis, NM 88101 (KOB-TV Ch. 4 Albuquerque)—100-w, lat. 34° 50' 45", long. 103° 42' 35".

Fort Bayard—See K11DU, Pinos Altos.

Fort Bayard, Santa Rita & Silver City—K02ES, Pappas Telecasting of El Paso-Juarez, a California LP, 500 S. Chinoweth Rd., Visalia, CA 93277 (KDDB-TV Ch. 4 El Paso, TX)—10-w, lat. 32° 50' 41", long. 108° 14' 18".

Fort Sumner—K13IL, Fort Sumner Chamber of Commerce, Box 49, Fort Sumner, NM (KOAT-TV Ch. 7 Albuquerque)—10-w, lat. 34° 35' 21", long. 104° 21' 26".

Gallina—K30FT, Regents of U. of New Mexico & Board of Education of the City of Albuquerque, 1130 University Blvd. NE, Albuquerque, NM 87102 (KNME-TV Ch. 5 Albuquerque)—20-w, lat. 36° 13' 14", long. 106° 45' 42". Holds CP for change to 100-w, lat. 36° 13' 15", long. 106° 45' 41". BPTT-800516IB.

Gallina—K36EY, Hearst-Argyle Properties Inc., Box 25982, Albuquerque, NM 87125 (KOAT-TV Ch. 7 Albuquerque; KOCO-TV Ch. 5 Oklahoma City, OK)—20-w, lat. 36° 13' 14", long. 106° 45' 42". Sale pending to KOAT Hearst-Argyle Television Inc. (BAPLTT-990430HU).

Gallina—K48GD, KOB-TV LLC, 3415 University Ave., St. Paul, MN 55114 (KOB-TV Ch. 4 Albuquerque)—20-w, lat. 36° 13' 14", long. 106° 45' 42".

Gallina—K67CE, New Mexico Broadcasting Co. Inc., 13 Broadcast Plaza SW, Albuquerque, NM 87104 (KRQE Ch. 13 Albuquerque)—20-w, lat. 36° 13' 14", long. 106° 45' 42". Sale pending to Emmis Broadcasting Corp. BALTTV-20000517ACE.

Gallup—K06IS, KOB-TV LLC, 3415 University Ave., St. Paul, MN 55114 (KOB-TV Ch. 4 Albuquerque)—100-w, lat. 35° 54' 36", long. 108° 46' 33".

Gallup—K08UJ, Hearst-Argyle Properties Inc., 3801 Carlisle Blvd. NE, Albuquerque, NM 87107 (KOAT-TV Ch. 7 Albuquerque)—100-w, lat. 35° 54' 34", long. 108° 46' 27". Sale pending to KOAT Hearst-Argyle Television Inc. BALTT-990430HF.

Gallup—K63BD, Regents of U. of New Mexico and Board of Education of the City of Albuquerque, 1130 University NE, Albuquerque, NM 87102 (KNME-TV Ch. 5 Albuquerque)—100-w, lat. 35° 32' 04", long. 108° 44' 26".

Gallup—K65BH, City of Gallup, Box 1270, Gallup, NM 87301 (KOB-TV Ch. 4 Albuquerque)—100-w, lat. 35° 32' 04", long. 108° 44' 26".

Gallup—K67BP, City of Gallup, Box 1270, Gallup, NM 87301 (KOAT-TV Ch. 7 Albuquerque)—100-w, lat. 35° 32' 04", long. 108° 44' 26". Requests CP for change from Ch. 67 to Ch. 46.

Gallup—K69BW, City of Gallup, Box 1270, Gallup, NM 87301 (KRQE Ch. 13 Albuquerque)—100-w, lat. 35° 32' 04", long. 108° 44' 26".

Garfield, Hatch, Leasburg & Radium Springs—K65BS, Regents of New Mexico State U., Box 30001, Dept. TV-22, Las Cruces, NM 88003 (KRWG-TV Ch. 22 Las Cruces)—100-w, lat. 32° 41' 42", long. 107° 03' 48".

Garita—See K06JB, Conchas Dam.

Garita—See K09IA, Conchas Dam.

Garita—See K11JD, Conchas Dam.

Gila—See K02KG, Cliff.

Gila—See K04LP, Cliff.

Gila—See K09IG, Cliff.

Gila Center—K07QP, Gila Center Recreation Assn., Box 100, Rte. 11, Silver City, NM 88061—lat. 33° 07' 02", long. 108° 11' 30".

Gila Center Federal Housing area & Gila Hot Springs—K05GR, Gila Center Recreation Assn., Box 100, Rte. 11, Silver City, NM 88061 (KTSM-TV Ch. 9 El Paso, TX)—1-w, lat. 33° 07' 02", long. 108° 11' 30".

Gila Hot Springs—See K05GR, Gila Center Federal Housing area.

Glenwood—See K02DE, Alma.

Glenwood—See K08GC, Alma.

Glenwood, Alma, Mule Creek & Pleasanton—K05JB, Glenwood TV Club, Box 68, Glenwood, NM 88039 (KOLD-TV Ch. 13 Tucson, AZ; KRQE Ch. 13 Albuquerque)—10-w, lat. 33° 18' 14", long. 108° 56' 00".

Grants—K46FI, Raycom Media Inc., 20th Floor, 201 Monroe St., Montgomery, AL 36104 (KASA-TV Ch. 2 Santa Fe-Albuquerque)—100-w, lat. 35° 15' 10", long. 107° 35' 48".

Grants & Milan—K06CU, KOB-TV LLC, 3415 University Ave., St. Paul, MN 55114 (KOB-TV Ch. 4 Albuquerque)—1-w, lat. 35° 07' 00", long. 107° 54' 02".

Grants & Milan—K09EP, New Mexico Broadcasting Co. Inc., 13 Broadcast Plaza SW, Albuquerque, NM 87104 (KRQE Ch. 13 Albuquerque)—1-w, lat. 35° 07' 00", long. 107° 54' 02". Sale pending to Emmis Broadcasting Corp. BALTTV-20000517ABG.

Grants & Milan—K11EV, Hearst-Argyle Properties Inc., 3801 Carlisle Blvd. NE, Albuquerque, NM 87107 (KOAT-TV Ch. 7 Albuquerque)—1-w, lat. 35° 07' 00", long. 107° 54' 02". Sale pending to KOAT Hearst-Argyle Television Inc. BALTT-990430HK.

Grants & Milan—K67CR, Regents of U. of New Mexico and Board of Education of the City of Albuquerque, 1130 University NE, Albuquerque, NM 87102 (KNME-TV Ch. 5 Albuquerque)—10-w, lat. 35° 07' 00", long. 107° 54' 02".

Guadalupita—K09LQ, KOB-TV LLC, 3415 University Ave., St. Paul, MN 55114 (KOB-TV Ch. 4 Albuquerque)—1-w, lat. 36° 07' 21", long. 105° 13' 24".

Guadalupita—K11NV, New Mexico Broadcasting Co. Inc., Box 303, Guadalupita, NM (KRQE Ch. 13 Albuquerque)—1-w, lat. 36° 07' 19", long. 105° 13' 25". Sale to Emmis Broadcasting Corp. pending. BALTTV-20000517ABI.

Hanover—See K07EB, Pinos Altos.

New Mexico—Translators

Hatch—K28GJ, Regents of New Mexico State U., Box 30001, Dept. TV-22, Las Cruces, NM 88003—lat. 32° 41' 43", long. 107° 03' 48".

Hatch—See K65BS, Garfield.

Hillsboro—K02IP, Hillsboro TV Assn., Box 485, Hillsboro, NM 88042 (KVIA-TV Ch. 7 El Paso, TX)—1-w, lat. 32° 55' 45", long. 107° 32' 00".

Hillsboro—K06DX, Hillsboro TV Assn., Box 485, Hillsboro, NM 88042 (KTSM-TV Ch. 9 El Paso, TX)—1-w, lat. 32° 55' 45", long. 107° 32' 00".

Hillsboro—K08LP, Hillsboro TV Assn., Box 485, Hillsboro, NM 88042 (KOAT-TV Ch. 7 Albuquerque)—1-w, lat. 32° 55' 24", long. 107° 32' 43".

Hillsboro—K11HB, Hillsboro TV Assn., Box 485, Hillsboro, NM 88042 (KDBC-TV Ch. 4 El Paso; TXKRQE Ch. 13 Albuquerque)—1-w, lat. 32° 55' 45", long. 107° 32' 00".

Hillsboro—K13UL, Regents of New Mexico State U., Box 30001, Dept. TV-22, Las Cruces, NM 88003 (KRWG-TV Ch. 22 Las Cruces)—10-w, lat. 32° 55' 24", long. 107° 32' 43".

Hillsboro—K18DY, Raycom Media Inc., 20th Floor, 201 Monroe St., Montgomery, AL 36104 (KOAT-TV Ch. 7 Albuquerque; KASA-TV Ch. 2 Santa Fe-Albuquerque)—1-w, lat. 32° 55' 24", long. 107° 32' 43".

Hobbs—K12NH, Hearst-Argyle Properties Inc., Box 25982, Albuquerque, NM 88125 (KOAT-TV Ch. 7 Albuquerque)—lat. 32° 45' 59", long. 103° 10' 11". Sale pending to KOAT Hearst-Argyle Television Inc. BALTT-990430HL.

***Hobbs**—K18DK, Prime Time Christian Broadcasting Inc., Box 7708, Midland, TX 79708 (KRPV Ch. 27 Roswell)—lat. 32° 42' 48", long. 103° 05' 29".

Hobbs—K47CF, Ramar Communications II Ltd., 9800 University Ave., Lubbock, TX 79423 (KJTV Ch. 34 Lubbock, TX)—1000-w, lat. 32° 43' 28", long. 103° 09' 03". Note: Licensed as LPTV.

Hobbs—K55CB, Marsh Media of El Paso, 4140 Rio Bravo, El Paso, TX 79902 (KVIA-TV Ch. 7 El Paso, TX)—100-w, lat. 32° 45' 59", long. 103° 10' 11".

Hobbs—K58EJ, Hearst-Argyle Properties Inc., Box 25982, Albuquerque, NM 88125 (KOAT-TV Ch. 7 Albuquerque)—1000-w, lat. 32° 45' 59", long. 103° 10' 11". Sale pending to KOAT Hearst-Argyle Television Inc. BALTT-990430IH.

Holloman AFB—See K34CR, Alamogordo.

Holloman AFB—See K59AB, Alamogordo.

Holloman AFB—See K67AX, Alamogordo.

Hornsby Ranch, Montoya & Newkirk—K59BD, New Mexico Broadcasting Co. Inc., 13 Broadcast Plaza SW, Albuquerque, NM 87104 (KRQE Ch. 13 Albuquerque)—100-w, lat. 34° 59' 07", long. 104° 07' 60". Sale pending to Emmis Broadcasting Corp. pends. BALTT-20000517ACD.

Horse Springs—K46EZ, Hearst-Argyle Properties Inc., Box 25982, Albuquerque, NM 87125 (KOAT-TV Ch. 7 Albuquerque)—100-w, lat. 33° 46' 14", long. 107° 51' 15". Sale pending to KOAT Hearst-Argyle Television Inc. BALTT-990430HY.

Horse Springs Store & ranch area—K48GM, KOB-TV LLC, 3415 University Ave., St. Paul, MN 55114 (KOB-TV Ch. 4 Albuquerque)—100-w, lat. 33° 46' 15", long. 107° 51' 18".

Huerfano—See K49ER, Farmington.

Huerfano—See K57EB, Bloomfield Hwy.

Huerfano—See K83AT, Farmington.

Hurley—See K07EB, Pinos Altos.

Hurley—See K11DU, Pinos Altos.

Indian Village—See K36FD, Fort Wingate.

Kalispell—K68DX, KOB-TV LLC, 3415 University Ave., St. Paul, MN 55114 (KOB-TV Ch. 4 Albuquerque)—100-w, lat. 32° 11' 40", long. 107° 36' 29".

Kingston—K05ER, Kingston Community TV, Box 104, Star Rte. 2, Hillsboro, NM 88042 (KTSM-TV Ch. 9 El Paso, TX)—1-w, lat. 32° 55' 53", long. 107° 42' 47".

Las Cruces—K30FH, Prime Time Christian Broadcasting Inc., Box 7708, Midland, TX 79708 (KRPV Ch. 27 Roswell)—1000-w, lat. 32° 24' 17", long. 106° 45' 38".

Las Cruces—K42DJ, KOB-TV LLC, 3415 University Ave., St. Paul, MN 55114 (KOB-TV Ch. 4 Albuquerque)—1000-w, lat. 32° 16' 44", long. 106° 54' 40".

Las Cruces—K46DH, Lee Enterprises Inc., 215 N. Main St., Davenport, IA 52801-1924 (KMAZ Ch. 48 Las Cruces)—250-w, lat. 32° 18' 19", long. 106° 46' 41". Note: Licensed as LPTV.

Las Cruces—K54GR, Regents of New Mexico State U., Box 30001, Dept. TV-22, Las Cruces, NM 88003 (KRWG-TV Ch. 22 Las Cruces)—1000-w, lat. 32° 24' 17", long. 106° 45' 38".

***Las Cruces**—K61AV, KDBC-TV LP, 2201 Wyoming Ave., El Paso, TX 79903—1000-w, lat. 32° 16' 41", long. 106° 54' 36".

Las Cruces—K68FV, Pappas Telecasting of El Paso-Juarez, a California LP, 500 S. Chinoweth Rd., Visalia, CA 93277 (KDBC-TV Ch. 4 El Paso, TX)—100-w, lat. 32° 16' 41", long. 106° 54' 36".

Las Cruces & Organ—K57BV, NPG of Texas LP, Box 29, 825 Edmond St., St. Joseph, MO 64502 (KVIA-TV Ch. 7 El Paso, TX)—1000-w, lat. 32° 16' 41", long. 106° 54' 36".

Las Vegas—K06ED, KOB-TV LLC, 3415 University Ave., St. Paul, MN 55114 (KOB-TV Ch. 4 Albuquerque)—10-w, lat. 35° 35' 04", long. 105° 12' 07".

Las Vegas—K09AI, Hearst-Argyle Properties Inc., 3801 Carlisle Blvd. NE, Albuquerque, NM 87107 (KOAT-TV Ch. 7 Albuquerque)—10-w, lat. 35° 35' 04", long. 105° 12' 07". Sale pending

to KOAT Hearst-Argyle Television Inc. BALTT-990430HG.

Las Vegas—K43FI, New Mexico Broadcasting Co. Inc., 13 Broadcast Plaza SW, Albuquerque, NM 87104 (KRQE Ch. 13 Albuquerque)—10-w, lat. 35° 35' 04", long. 105° 12' 07". Sale to Emmis Broadcasting Corp. pends. BALTTV-20000517ABZ. Holds CP for change to lat. 35° 36' 16", long. 105° 15' 35".

Las Vegas & Loma Parks—K65BQ, Regents of U. of New Mexico and Board of Education of the City of Albuquerque, 1130 University NE, Albuquerque, NM 87102 (KNME-TV Ch. 5 Albuquerque)—100-w, lat. 35° 37' 59", long. 105° 14' 10". Holds CP for change to 90-w. BPTT-910503CR.

Leasburg—See K65BS, Garfield.

Lordsburg—K02KP, Regents of New Mexico State U., Box 30001, Dept. TV-22, Las Cruces, NM 88003 (KRWG-TV Ch. 22 Las Cruces)—10-w, lat. 32° 19' 40", long. 108° 43' 38".

***Lordsburg**—K27FN, KOB-TV LLC, 3415 University Ave., St. Paul, MN 55114 (KOB-TV Ch. 4 Albuquerque)—10-w, lat. 32° 18' 58", long. 108° 45' 20".

Lordsburg—K29DP, New Mexico Broadcasting Co. Inc., 13 Broadcast Plaza SW, Albuquerque, NM 87104 (KRQE Ch. 13 Albuquerque)—10-w, lat. 32° 18' 58", long. 108° 45' 18". Sale to Emmis Broadcasting Corp. pends. BALTT-20000517ABY.

Lordsburg—K52FW, Hearst-Argyle Properties Inc., Box 25982, Albuquerque, NM 87125 (KOAT-TV Ch. 7 Albuquerque)—10-w, lat. 32° 34' 57", long. 108° 25' 29". Sale to KOAT Hearst-Argyle Television Inc. pends. BALTT-990430IE.

Lordsburg—K59CM, KOB-TV LLC, 3415 University Ave., St. Paul, MN 55114 (KOB-TV Ch. 4 Albuquerque)—10-w, lat. 32° 34' 57", long. 108° 25' 26".

***Lordsburg**—K63DU, New Mexico Broadcasting Co. Inc., 13 Broadcast Plaza SW, Albuquerque, NM 87104 (KRQE Ch. 13 Albuquerque)—600-w, lat. 32° 34' 57", long. 108° 25' 29". Sale pending to Emmis Broadcasting Corp. BALTT-20000517ABT.

Los Alamos—See K26DU, Santa Fe.

Lumberton—See K26EP, Ducle.

Lumberton—See K28ER, Dulce.

Lumberton—See K30EK, Dulce.

Maxwell—See K06DB, Raton.

Maxwell—See K08EA, Raton.

Maxwell—See K10BQ, Raton.

Maxwell—See K20CV, Raton.

Maxwell—See K52DL, Raton.

McAllister—See K34EZ, Forrest.

McAllister—See K52CR, Forrest.

McAllister—See K61AF, Forrest.

Mescalero—K02KR, Apache Tribe of Mescalero, Box 176, Mescalero, NM 88340 (KENW Ch. 3 Portales)—10-w, lat. 33° 09' 40", long. 105° 46' 30".

Mescalero—K06EV, Apache Tribe of Mescalero, Box 176, Mescalero, NM 88340—lat. 33° 09' 40", long. 105° 46' 30".

Mescalero—K10KJ, Apache Tribe of Mescalero, Box 176, Mescalero, NM 88340 (KOAT-TV Ch. 7 Albuquerque)—10-w, lat. 33° 09' 40", long. 105° 46' 30".

Mescalero—K11IE, Apache Tribe of Mescalero, Box 176, Mescalero, NM 88340—lat. 33° 09' 40", long. 105° 46' 30".

Mescalero—K12KU, Apache Tribe of Mescalero, Box 176, Mescalero, NM 88340 (KRQE Ch. 13 Albuquerque)—1-w, lat. 33° 09' 40", long. 105° 46' 30".

Mescalero—K130Y, New Mexico Broadcasting Co. Inc., 13 Broadcast Plaza SW, Albuquerque, NM 87104 (KBIM-TV Ch. 10 Roswell)—10-w, lat. 33° 09' 40", long. 105° 46' 30". Sale pending to Emmis Broadcasting Corp. BALTTV-20000517ABX.

***Mescalero**—K44EI, Mescalero Apache Tribe, Box 176, Mescalero, NM 88340 (KASA-TV Ch. 2 Santa Fe-Albuquerque)—10-w, lat. 33° 09' 59", long. 105° 46' 34".

Mescalero—See K58AH, Ruidoso.

Mescalero Apache Reservation—K02KQ, Apache Tribe of Mescalero, Box 176, Mescalero, NM 88340 (KENW Ch. 3 Portales)—10-w, lat. 33° 11' 16", long. 105° 42' 55".

Mescalero Apache Reservation—K08IX, Apache Tribe of Mescalero, Box 176, Mescalero, NM 88340 (KOAT-TV Ch. 7 Albuquerque)—10-w, lat. 33° 11' 16", long. 105° 42' 55".

Mescalero Apache Reservation—K11NW, New Mexico Broadcasting Co. Inc., 13 Broadcast Plaza SW, Albuquerque, NM 87104 (KRQE Ch. 13 Albuquerque)—10-w, lat. 33° 11' 16", long. 105° 42' 55".

Mesita Del Gato Ranch area—K55AL, KOB-TV Inc., 4 Broadcast Plaza SW, Albuquerque, NM 87104 (KOB-TV Ch. 4 Albuquerque)—100-w, lat. 35° 24' 15", long. 105° 11' 21".

Mexican Springs—See K09NA, Sheep Springs.

Milan—See K06CU, Grants.

Milan—See K09EP, Grants.

Milan—See K11EV, Grants.

Milan—See K67CR, Grants.

Mimbres Valley area & San Lorenzo—K06AW, Mimbres TV Assn., San Lorenzo, NM 88057 (KTSM-TV Ch. 9 El Paso, TX)—1-w, lat. 32° 49' 00", long. 107° 57' 00".

Mimbres Valley area & San Lorenzo—K11HK, Mimbres TV Assn., San Lorenzo, NM 88057 (KDBC-TV Ch. 4 El Paso, TX)—1-w, lat. 32° 49' 00", long. 107° 57' 00".

Montoya—K22EU, Raycom Media Inc., 20th Floor, 201 Monroe St., Montgomery, AL 36104 (KASA-TV Ch. 2 Santa Fe-Albuquerque)—100-w, lat. 34° 59' 07", long. 104° 08' 00".

Montoya—See K59BD, Hornsby Ranch.

Montoya & Newkirk—K55CV, KOB-TV LLC, 3415 University Ave., St. Paul, MN 55114 (KOB-TV Ch. 4 Albuquerque)—100-w, lat. 34° 59' 04", long. 104° 08' 00". Sale pending to KOAT Hearst-Argyle Television Inc. BALTT-990430IF.

Montoya & Newkirk—K57BR, Hearst-Argyle Properties Inc., 3801 Carlisle Blvd. NE, Albuquerque, NM 87107 (KOAT-TV Ch. 7 Albuquerque)—100-w, lat. 34° 59' 04", long. 104° 08' 00". Sale pending to KOAT Hearst-Argyle Television Inc. BALTT-990430IF.

Mora—K06HX, Raycom Media Inc., 20th Floor, 201 Monroe St., Montgomery, AL 36104 (KRQE Ch. 13 Albuquerque)—1-w, lat. 35° 57' 31", long. 105° 21' 14".

Mora—K09DZ, KOB-TV LLC, 3415 University Ave., St. Paul, MN 55114 (KOB-TV Ch. 4 Albuquerque)—1-w, lat. 35° 57' 31", long. 105° 21' 14".

Mora—K11IK, Mora TV Assn., Box 263, Mora, NM 87732 (KOAT-TV Ch. 7 Albuquerque)—1-w, lat. 35° 57' 31", long. 105° 21' 14".

***Mora**—K22EW, New Mexico Broadcasting Co. Inc., 13 Broadcast Plaza SW, Albuquerque, NM 87104 (KNME-TV Ch. 5 Albuquerque)—100-w, lat. 35° 57' 39", long. 105° 21' 13". Sale pending to Emmis Broadcasting Corp. BALTT-20000517ABK.

***Mora**—K25FI, KOB-TV LLC, 3415 University Ave., St. Paul, MN 55114 (KOB-TV Ch. 4 Albuquerque)—100-w, lat. 35° 57' 39", long. 105° 21' 13".

***Mora**—K27FB, Frank I. Legar, 2404 7th St., Las Vegas, NV 87701 (KOAT-TV Ch. 7 Albuquerque)—100-w, lat. 35° 57' 39", long. 105° 21' 13".

Mora—K31EO, Regents of U. of New Mexico & Board of Education of the City of Albuquerque, 1130 University Blvd. NE, Albuquerque, NM 87102 (KNME-TV Ch. 5 Albuquerque)—100-w, lat. 35° 57' 39", long. 105° 21' 13".

Moreno Valley—See K63AX, Eagle Nest.

Mosquero—See K69CG, Roy.

Mud Canyon—See K110D, Carrizozo Indian Community.

Mud Canyon—K130X, New Mexico Broadcasting Co. Inc., 13 Broadcast Plaza SW, Albuquerque, NM 87104 (KBIM-TV Ch. 10 Roswell)—10-w, lat. 33° 11' 16", long. 105° 42' 55". Sale pending to Emmis Broadcasting Corp. BALTTV-20000517ABJ.

Mule Creek—See K02DE, Alma.

Mule Creek—See K05JB, Glenwood.

Mule Creek—See K08GC, Alma.

Naschitti Schools—See K09NA, Sheep Springs.

Navajo—K04DV, Navajo Tribe, Drawer E, Communications Dept., Window Rock, AZ 86515 (KOB-TV Ch. 4 Albuquerque)—1-w, lat. 35° 54' 25", long. 109° 02' 06".

Navajo—K07GR, Navajo Tribe, Drawer E, Communications Dept., Window Rock, AZ 86515 (KOAT-TV Ch. 7 Albuquerque)—10-w, lat. 35° 54' 25", long. 109° 02' 06".

Navajo—K13GX, Navajo Tribe, Drawer E, Communications Dept., Window Rock, AZ 86515 (KRQE Ch. 13 Albuquerque)—1-w, lat. 35° 54' 25", long. 109° 02' 06".

Newkirk—See K55CV, Montoya.

Newkirk—See K57BR, Montoya.

Newkirk—See K59BD, Hornsby Ranch.

Nolan & Wooton—K58AZ, Regents of U. of New Mexico and Board of Education of the City of Albuquerque, 1130 University NE, Albuquerque, NM 87102 (KNME-TV Ch. 5 Albuquerque)—100-w, lat. 35° 59' 02", long. 104° 54' 13".

Organ—K06EF, Organ TV Assn., Box 236, Dragan, NM (KTSM-TV Ch. 9 El Paso, TX)—5-w, lat. 32° 22' 21", long. 106° 45' 10".

Organ—See K57BV, Las Cruces.

Organ—See K68FV, Las Cruces.

Oscuro—See K57CF, Carrizozo.

Park View—See K09KJ, Tierra Amarillo.

Penasco—K02FP, Penasco Social Action Committee, TV Committee, General Delivery, Rodarte, NM 87561—lat. 36° 13' 02", long. 105° 43' 59".

Penasco—K06FT, Penasco Social Action Committee, TV Committee, General Delivery, Rodarte, NM 87561 (KOB-TV Ch. 4 Albuquerque)—1-w, lat. 36° 13' 02", long. 105° 43' 59".

Penasco—K09IU, Penasco Social Action Committee, TV Committee, General Delivery, Rodarte, NM 87561 (KRQE Ch. 13 Albuquerque)—1-w, lat. 36° 13' 02", long. 105° 43' 59".

Penasco—K11IZ, Penasco Social Action Committee, TV Committee, General Delivery, Rodarte, NM 87561 (KOAT-TV Ch. 7 Albuquerque)—1-w, lat. 36° 13' 13", long. 105° 43' 59".

***Penasco**—K44CZ, Regents of the U. of New Mexico, 1130 University Blvd. NE, Albuquerque, NM 87102 (KNME-TV Ch. 5 Albuquerque)—10-w, lat. 36° 13' 13", long. 105° 43' 59".

Pineywoods Estates—K11RH, Pineywoods Water Assn., Box 121, Cloudford, NM 88317 (KDBC-TV Ch. 4 El Paso, TX)—1-w, lat. 32° 57' 31", long. 105° 46' 54".

Pinos Altos, Arenas, Arenas Valley, Central, Fierro, Hanover, Hurley, Santa Rita, Silver City & suburban area (north)—K07EB, New Mexico Broadcasting Co. Inc., 13 Broadcast Plaza SW, Albuquerque, NM 87104

(KRQE Ch. 13 Albuquerque)—10-w, lat. 32° 50' 40", long. 108° 14' 18".

Pinos Altos, Arenas, Fort Bayard, Hurley, Santa Rita & Silver City—K11DU, Pinos Altos TV Assn., 716 Howell St., Silver City, NM 88061 (KVDA-TV Ch. 4 Tucson, AZ)—100-w, lat. 32° 51' 30", long. 108° 14' 30".

Pleasanton—See K02DE, Alma.

Pleasanton—See K08GC, Alma.

Pleasanton—See K05JB, Glenwood.

Portales—K30FM, Hearst-Argyle Properties Inc., Box 25982, Albuquerque, NM 87125 (KOAT-TV Ch. 7 Albuquerque)—100-w, lat. 34° 08' 07", long. 103° 36' 57". Sale pending to KOAT Hearst-Argyle Television Inc. BALTT-990430HR.

Portales—K58FW, Raycom Media Inc., 20th Floor, 201 Monroe St., Montgomery, AL 36104 (KASA-TV Ch. 2 Santa Fe-Albuquerque)—100-w, lat. 34° 07' 57", long. 103° 36' 50".

Quemado—K02GB, Regents of U. of New Mexico and Board of Education of the City of Albuquerque, 1130 University Blvd. NE, Albuquerque, NM 87102 (KNME-TV Ch. 5 Albuquerque)—1-w, lat. 34° 19' 45", long. 108° 33' 48".

Quemado—K06KP, Quemado TV Assn., Box 55, Quemado, NM 87829 (KRQE Ch. 13 Albuquerque)—1-w, lat. 34° 20' 45", long. 108° 34' 15".

Quemado—K09JK, KOB-TV LLC, 4 Broadcast Plaza SW, Albuquerque, NM 87104 (KOB-TV Ch. 4 Albuquerque)—1-w, lat. 34° 20' 45", long. 108° 34' 15".

Quemado—K11JT, Quemado TV Assn., Box 55, Quemado, NM 87829 (KOAT-TV Ch. 7 Albuquerque)—1-w, lat. 34° 20' 45", long. 108° 34' 15".

Questa—K11GU, Molycorp Inc., Box 469, Questa, NM 87556 (KOAT-TV Ch. 7 Albuquerque)—1-w, lat. 36° 41' 25", long. 105° 33' 43".

Questa—K30DQ, Molybdenum Corp. of America, Box 469, Questa, NM 87556 (KOB-TV Ch. 4 Albuquerque)—1-w, lat. 36° 41' 25", long. 105° 33' 43".

Radium Springs—See K65BS, Garfield.

Ramah—K02JT, Ramah Navajo School Board Inc., Box 18, Ramah, NM 87321 (KNME-TV Ch. 5 Albuquerque)—1-w, lat. 35° 07' 09", long. 108° 30' 20".

Ramah—K07JQ, Ramah Navajo School Board Inc., Box 18, Ramah, NM 87321 (KOAT-TV Ch. 7 Albuquerque)—1-w, lat. 35° 07' 09", long. 108° 30' 20".

Ramah—K11JF, Ramah Navajo School Board Inc., Box 18, Ramah, NM 87321 (KOB-TV Ch. 4 Albuquerque)—1-w, lat. 35° 07' 09", long. 108° 30' 20".

Ramah & Zuni—K74DJ, Zuni Public School District, Drawer A, Zuni, NM 87327 (KNME-TV Ch. 5 Albuquerque)—20-w, lat. 35° 06' 50", long. 108° 44' 12".

Raton—K16CH, Hearst-Argyle Properties Inc., Box 25982, Albuquerque, NM 88125 (KOAT-TV Ch. 7 Albuquerque)—lat. 36° 40' 56", long. 104° 24' 52". Sale pending to KOAT Hearst-Argyle Television Inc. BALTT-990430HN.

Raton—K18CT, Trinity Broadcasting Network, 2442 Michelle Dr., Tustin, CA 92780 (KTBN-TV Ch. 40 Santa Ana-Los Angeles, CA)—100-w, lat. 36° 54' 12", long. 104° 27' 37".

Raton—K26DX, KOB-TV LLC, 3415 University Ave., St. Paul, MN 55114 (KOB-TV Ch. 4 Albuquerque)—100-w, lat. 36° 40' 56", long. 104° 24' 52".

Raton—K40DI, Raycom Media Inc., 20th Floor, 201 Monroe St., Montgomery, AL 36104 (KASA-TV Ch. 2 Santa Fe-Albuquerque)—100-w, lat. 36° 33' 36", long. 105° 11' 40".

Raton, Colfax & Maxwell—K52DL, New Mexico Broadcasting Co. Inc., 13 Broadcast Plaza SW, Albuquerque, NM 87104 (KRQE Ch. 13 Albuquerque)—1000-w, lat. 36° 40' 56", long. 104° 24' 52". Sale pending to Emmis Broadcasting Corp. BALTT-20000517ABO.

Raton, Maxwell & Colfax—K20CV, Regents of U. of New Mexico and Board of Education of the City of Albuquerque, 1130 University Blvd. NE, Albuquerque, NM 87102 (KNME-TV Ch. 5 Albuquerque)—100-w, lat. 36° 40' 59", long. 104° 24' 51".

Raton, Maxwell & Springer—K06DB, Raton Community TV Club, 128 Maxwell Ave., Raton, NM 87740 (KRQE Ch. 13 Albuquerque)—1-w, lat. 36° 41' 00", long. 104° 24' 50".

Raton, Maxwell & Springer—K08EA, Raton Community TV Club, 128 Maxwell Ave., Raton, NM 87740 (KRDO-TV Ch. 13 Colorado Springs-Pueblo, CO)—1-w, lat. 36° 41' 00", long. 104° 24' 50".

Raton, Maxwell & Springer—K10BQ, Raton Community TV Club, 128 Maxwell Ave., Raton, NM 87740 (KOB-TV Ch. 4 Albuquerque)—1-w, lat. 36° 41' 05", long. 104° 25' 12".

Red River—K03CZ, Regents of the U. of New Mexico and Board of Education of the City of Albuquerque, 1130 University Blvd. NE, Albuquerque, NM 87102 (KNME-TV Ch. 5 Albuquerque)—33-w, lat. 36° 43' 38", long. 105° 25' 28".

Red River—K06FZ, KOB-TV LLC, 3415 University Ave., St. Paul, MN 55114 (KOB-TV Ch. 4 Albuquerque)—1-w, lat. 36° 41' 00", long. 105° 22' 21".

Red River—K08ES, New Mexico Broadcasting Co., 13 Broadcast Plaza SW, Albuquerque, NM 87104 (KRQE Ch. 13 Albuquerque)—10-w, lat. 36° 41' 00", long. 105° 22' 21". Sale pending to Emmis Broadcasting Corp. BALTTV-20000517ACH.

Red River—K120C, Hearst-Argyle Properties Inc., 959 8th Ave., New York, NY 10106 (KOAT-TV Ch. 7 Albuquerque)—10-w, lat. 36° 41' 00", long. 105° 22' 21".

Red River—See K45FC, Colfax.

Reserve—K02EP, Reserve Community TV Service, Box 586, Reserve, NM 87830 (KGUN Ch. 9 Tucson, AZ)—1-w, lat. 33° 45' 00", long. 108° 45' 00".

New Mexico—Translators

- Reserve**—K06EI, Reserve Community TV Service, Box 586, Reserve, NM 87830 (KOLD-TV Ch. 13 Tucson, AZ)—1-w, lat. 33° 45' 00", long. 108° 45' 00".
- Reserve**—K11HQ, Reserve Community TV Service, Box 586, Reserve, NM 87830 (KVOA-TV Ch. 4 Tucson, AZ)—1-w, lat. 33° 45' 00", long. 108° 45' 00".
- Rinconada, Dixon & Embudo**—K09LN, Dixon Social Action Committee, General Delivery, Dixon, NM 87527 (KOB-TV Ch. 4 Albuquerque)—5-w, lat. 36° 12' 29", long. 105° 54' 00".
- Rinconada, Dixon & Embudo**—K11KQ, Dixon Social Action Committee, General Delivery, Dixon, NM 87527 (KOAT-TV Ch. 7 Albuquerque)—1-w, lat. 36° 12' 29", long. 105° 54' 00".
- Rodeo**—K02IG, Rodeo TV Assn., Swan Antenna Systems, Box 236, Bisbee, AZ 88056 (KOLD-TV Ch. 13 Tucson, AZ)—1-w, lat. 31° 53' 43", long. 108° 57' 50".
- Rodeo**—K07CW, Rodeo TV Assn., Swan Antenna Systems, Box 236, Bisbee, AZ 88056 (KGUN Ch. 9 Tucson, AZ)—1-w, lat. 31° 54' 08", long. 108° 57' 50".
- Rodeo**—K11FT, Rodeo TV Assn., Swan Antenna Systems, Box 236, Bisbee, AZ 88056 (KVOA-TV Ch. 4 Tucson, AZ)—1-w, lat. 31° 53' 43", long. 108° 57' 50".
- Roswell**—K13RK, Hearst-Argyle Properties Inc., 3801 Carlisle Blvd. NE, Albuquerque, NM 87107 (KOAT-TV Ch. 7 Albuquerque)—10-w, lat. 33° 24' 05", long. 104° 22' 45". Sale pending to KOAT Hearst-Argyle Television Inc. BALTT-990430HM.
- Roswell**—K15CV, Ray Moran, Box 3757, Lubbock, TX 79452—1000-w, lat. 33° 24' 05", long. 104° 22' 45".
- Roswell**—K17EM, Ramar Communications II Ltd., 9800 University Ave., Lubbock, TX 79423 (KASY-TV Ch. 50 Albuquerque)—.
- ***Roswell**—K33EI, Prime Time Christian Broadcasting Inc., Box 7708, Midland, TX 79708 (KRPV Ch. 27 Roswell)—20-w, lat. 33° 21' 44", long. 104° 31' 25".
- Roswell**—K44DL, Prime Time Christian Broadcasting Inc., Box 7708, Midland, TX 79708 (KRPV Ch. 27 Roswell; KMLM Ch. 42 Odessa, TX)—20-w, lat. 33° 23' 34", long. 104° 31' 27".
- Roswell**—K50FG, Hearst-Argyle Properties Inc., Box 25982, Albuquerque, NM 87125 (KOAT-TV Ch. 7 Albuquerque)—100-w, lat. 33° 24' 05", long. 104° 22' 45". Sale pending to KOAT Hearst-Argyle Television Inc. BALTT-990430IB.
- Roswell**—K56CZ, Raycom Media Inc., 20th Floor, 201 Monroe St., Montgomery, AL 36104 (KASA-TV Ch. 2 Santa Fe-Albuquerque)—1000-w, lat. 33° 24' 05", long. 104° 22' 33". Holds CP for change to lat. 33° 24' 05", long. 104° 22' 45".
- Roy**—K02EU, Roy Municipal School District 3, Box 96, Roy, NM 87743 (KNME-TV Ch. 5 Albuquerque)—1-w, lat. 35° 58' 40", long. 104° 14' 00".
- Roy**—K06EM, Roy TV Club, Box 7, Roy, NM 87743 (KOB-TV Ch. 4 Albuquerque)—10-w, lat. 35° 57' 50", long. 104° 13' 40".
- Roy**—K09AW, Roy TV Club, Box 7, Roy, NM 87743 (KOAT-TV Ch. 7 Albuquerque)—10-w, lat. 35° 55' 33", long. 104° 24' 47".
- Roy**—K11AW, Village of Roy TV Club, Box 8, Roy, NM 87743 (KRQE Ch. 13 Albuquerque)—10-w, lat. 35° 55' 33", long. 104° 24' 47".
- Roy & Mosquero**—K69CG, Regents of U. of New Mexico and Board of Education of the City of Albuquerque, 1130 University Blvd. NE, Albuquerque, NM 87102 (KNME-TV Ch. 5 Albuquerque)—10-w, lat. 35° 53' 48", long. 104° 11' 09".
- Ruidoso**—K16BZ, New Mexico Broadcasting Co. Inc., 13 Broadcast Plaza SW, Albuquerque, NM 87104 (KBIM-TV Ch. 10 Roswell)—100-w, lat. 33° 24' 14", long. 105° 46' 55". Sale to Emmis Broadcasting Corp. pending. BALTT-20000517ACK.
- Ruidoso**—K47EN, Prime Time Christian Broadcasting Inc., Box 7708, Midland, TX 79708 (KRPV Ch. 27 Roswell)—100-w, lat. 33° 24' 14", long. 105° 46' 55".
- Ruidoso**—K49EW, Eastern New Mexico U., 52 Broadcast Center, Portales, NM 88130 (KENW Ch. 3 Portales)—100-w, lat. 33° 24' 14", long. 105° 46' 55".
- Ruidoso**—See K53BN, Capitan.
- Ruidoso**—See K55AC, Capitan.
- Ruidoso**—See K64AS, Capitan.
- Ruidoso, Capitan & Mescalero**—K58AH, Hearst-Argyle Properties Inc., 3801 Carlisle Blvd. NE, Albuquerque, NM 87107 (KOAT-TV Ch. 7 Albuquerque)—100-w, lat. 33° 24' 14", long. 105° 46' 55". Sale pending to KOAT Hearst-Argyle Television Inc. BALTT-990430IG.
- San Jon**—K24DP, Panhandle Telecasting Co., KFDA-TV, Box 1400, Amarillo, TX 79189-1400 (KFDA-TV Ch. 10 Amarillo, TX)—20-w, lat. 35° 05' 23", long. 102° 56' 24".
- San Jon**—K26DR, Marsh Media Inc., Box 12077, Amarillo, TX 79101 (KVII-TV Ch. 7 Amarillo, TX)—20-w, lat. 35° 05' 23", long. 102° 56' 24".
- San Jon**—K28BA, Quorum of Amarillo License LLC, 18 Newbury St., Boston, MA 02116 (KAMR-TV Ch. 4 Amarillo, TX)—20-w, lat. 35° 05' 23", long. 103° 56' 24".
- San Jon**—K30DZ, Mission Broadcasting of Amarillo Inc., 806 S. Cassingham Rd., Bexley, OH 43209 (KFDA-TV Ch. 10 Amarillo, TX; KCIT Ch. 14 Amarillo, TX)—20-w, lat. 35° 05' 23", long. 102° 56' 24".
- San Lorenzo**—See K06AW, Mimbres Valley.
- San Lorenzo**—K07FH, Mimbres TV Assn., San Lorenzo, NM (KVIA-TV Ch. 7 El Paso, TX)—1-w, lat. 32° 49' 00", long. 107° 57' 00".
- San Lorenzo**—See K11HK, Mimbres Valley.
- San Mateo**—K06MG, Television Viewers Assn., Lee Ranch, San Mateo, NM 87050 (KRQE Ch. 13 Albuquerque)—1000-w, lat. 35° 20' 35", long. 107° 36' 41".
- San Mateo**—K09VG, Television Viewers Assn., Lee Ranch, San Mateo, NM 87050 (KOB-TV Ch. 4 Albuquerque)—10-w, lat. 35° 20' 53", long. 107° 36' 41".
- Santa Fe**—K52BS, Echonet Corp., Box 255, Denver, CO 80439 (KUBD Ch. 59 Denver, CO)—lat. 35° 41' 16", long. 105° 56' 04". Note: Licensed as LPTV. Requests CP for change to lat. 35° 42' 05", long. 105° 57' 58".
- ***Santa Fe, Los Alamos, Espanola & the Espanola Valley**—K26DU, Regents of the U. of New Mexico, 13 Broadcast Plaza, Albuquerque, NM 87104 (KNME-TV Ch. 5 Albuquerque)—1000-w, lat. 35° 47' 08", long. 105° 46' 55".
- Santa Rita**—See K02ES, Fort Bayard.
- Santa Rita**—See K07EB, Pinos Altos.
- Santa Rita**—See K11DU, Pinos Altos.
- Santa Rosa**—K36DI, KOB-TV LLC, 3415 University Ave., St. Paul, MN 55114 (KOB-TV Ch. 4 Albuquerque)—100-w, lat. 34° 57' 20", long. 104° 40' 55".
- Santa Rosa**—K60GB, New Mexico Department of Education, School District No. 8, 344 4th St., Santa Rosa, NM 88435 (KNME-TV Ch. 5 Albuquerque)—20-w, lat. 34° 57' 20", long. 104° 40' 55".
- Santa Rosa**—K62CU, Santa Rosa Chamber of Commerce, 486 Parker Ave., Santa Rosa, NM 88435 (KRQE Ch. 13 Albuquerque)—100-w, lat. 34° 57' 20", long. 104° 40' 55".
- Santa Rosa**—K64DV, Santa Rosa Chamber of Commerce, 486 Parker Ave., Santa Rosa, NM 88435 (KOAT-TV Ch. 7 Albuquerque)—100-w, lat. 34° 57' 20", long. 104° 40' 55".
- Santa Rosa & Puerto de Luna**—K30FP, School District No. 8 & New Mexico Dept. of Education—lat. 34° 57' 20", long. 104° 40' 53".
- Santa Rosa Heights**—K09KC, KOB-TV LLC, 3415 University Ave., St. Paul, MN 55114 (KOB-TV Ch. 4 Albuquerque)—1-w, lat. 34° 56' 50", long. 104° 36' 30".
- Sheep Springs, Coyote Canyon School, Dezza Bluff (area W), Naschitti Schools, Mexican Springs & Tohatchi**—K09NA, Navajo Tribe, Box 308, Communications Dept., Window Rock, AZ 86515 (KOB-TV Ch. 4 Albuquerque)—10-w, lat. 35° 54' 29", long. 108° 46' 21".
- Shiprock**—K45CU, Raycom Media Inc., 20th Floor, 201 Monroe St., Montgomery, AL 36104 (KNME-TV Ch. 5 Albuquerque; KASA-TV Ch. 2 Santa Fe-Albuquerque)—100-w, lat. 36° 27' 30", long. 109° 05' 37".
- Shiprock, NM-Chinle & Kayenta, AZ**—K32FK, Christian Broadcasting Communications, Box 3704, Farmington, NM 87499 (K47DR Farmington)—100-w, lat. 36° 27' 30", long. 109° 05' 37". Holds CP for change to lat. 36° 27' 41", long. 109° 05' 44". BPTT-930331EI.
- Silver City**—See K02ES, Fort Bayard.
- Silver City**—K06EH, KOB-TV LLC, 3415 University Ave., St. Paul, MN 55114 (KOB-TV Ch. 4 Albuquerque)—lat. 32° 51' 49", long. 108° 14' 27".
- Silver City**—See K07EB, Pinos Altos.
- Silver City**—K10KF, KOB-TV Inc., 4 Broadcast Plaza SW, Albuquerque, NM 87104 (KOB-TV Ch. 4 Albuquerque)—100-w, lat. 32° 51' 48", long. 108° 14' 28".
- Silver City**—See K11DU, Pinos Altos.
- Silver City**—K25DI, Raycom Media Inc., 20th Floor, 201 Monroe St., Montgomery, AL 36104 (KASA-TV Ch. 2 Santa Fe-Albuquerque)—100-w, lat. 32° 50' 40", long. 108° 14' 18". Holds CP for change to lat. 32° 51' 46", long. 108° 14' 28". BPTT-890309RB.
- Silver City**—K28GK, Regents of New Mexico State U., Box 30001, Dept. TV-22, Las Cruces, NM 88003 (KRWG-TV Ch. 22 Las Cruces)—100-w, lat. 32° 51' 49", long. 108° 14' 27".
- ***Silver City**—K45EC, New Mexico Broadcasting Co. Inc., 13 Broadcast Plaza SW, Albuquerque, NM 87104 (KOB-TV Ch. 4 Albuquerque)—1000-w, lat. 32° 50' 40", long. 108° 14' 18". Sale pending to Emmis Broadcasting Corp. BALTT-20000517ABN.
- Socorro**—K35FF, KOB-TV LLC, 3415 University Ave., St. Paul, MN 55114 (KOB-TV Ch. 4 Albuquerque)—1-w, lat. 35° 04' 18", long. 106° 57' 44". Holds CP for change to 170-w.
- South Fork**—See K67BD, Cedar Canyon.
- Springer**—K03BP, Springer Community TV Club, Box 444, Springer, NM 87747 (KRQE Ch. 13 Albuquerque)—1-w, lat. 36° 20' 45", long. 104° 36' 15".
- Springer**—See K06DB, Raton.
- Springer**—See K08EA, Raton.
- Springer**—See K10BQ, Raton.
- Springer & rural area**—K08BC, Springer Community TV Club, Box 444, Springer, NM 87747 (KOB-TV Ch. 4 Albuquerque)—1-w, lat. 36° 20' 45", long. 104° 36' 15".
- Taos**—K06LE, KOB-TV LLC, 3415 University Ave., St. Paul, MN 55114 (KOB-TV Ch. 4 Albuquerque)—10-w, lat. 35° 23' 51", long. 105° 32' 34".
- Taos**—K08KX, Hearst-Argyle Properties Inc., 3801 Carlisle Blvd. NE, Albuquerque, NM 87107 (KOAT-TV Ch. 7 Albuquerque)—1-w, lat. 36° 23' 51", long. 105° 32' 34". Sale pending to KOAT Hearst-Argyle Television Inc. BALTT-990430HE.
- ***Taos**—K120G, Raycom Media Inc., 20th Floor, 201 Monroe St., Montgomery, AL 36104 (KASA-TV Ch. 2 Santa Fe-Albuquerque)—lat. 36° 34' 58", long. 105° 35' 38".
- Taos**—K21FD, New Mexico Broadcasting Co. Inc., 13 Broadcast Plaza SW, Albuquerque, NM 87104 (KRQE Ch. 13 Albuquerque)—1000-w, lat. 36° 23' 51", long. 105° 32' 34". Sale to

- Emmis Broadcasting Corp.** pends. BALTTV-20000517ABV.
- Taos**—K33BN, Taos Community TV Inc., Box 1272, Taos, NM 87571 (KNME-TV Ch. 5 Albuquerque)—100-w, lat. 36° 23' 51", long. 105° 32' 34".
- Taos**—K58DW, Son Broadcasting Inc., Box 4338, Albuquerque, NM 87106 (KCHF Ch. 11 Santa Fe)—10-w, lat. 36° 23' 51", long. 105° 32' 34".
- Tecolote, Lagunita, Tecolotito, Bernal, Apache Springs & Villanueva**—K45FM, Regents of U. of NM and Board of Education, of the City of Albuquerque, 1130 University NE, Albuquerque, NM 87102 (KNME-TV Ch. 5 Albuquerque)—100-w, lat. 35° 24' 15", long. 105° 11' 21". Holds CP for change to lat. 35° 24' 05", long. 105° 11' 21".
- Thoreau**—K36FD, Regents of U. of New Mexico and Board of Education of the City of Albuquerque, 1130 University Blvd. NE, Albuquerque, NM 87102 (KNME-TV Ch. 5 Albuquerque)—100-w, lat. 35° 27' 59", long. 108° 14' 25". Holds CP for change to lat. 35° 28' 06", long. 108° 14' 26".
- Thoreau**—K55BP, KOB-TV LLC, 3415 University Ave., St. Paul, MN 55114 (KOB-TV Ch. 4 Albuquerque)—100-w, lat. 35° 27' 59", long. 108° 14' 25".
- Thoreau**—K57AL, Navajo Tribe, Box 308, Communications Dept., Window Rock, AZ 86515 (KOAT-TV Ch. 7 Albuquerque)—100-w, lat. 35° 27' 59", long. 108° 14' 25".
- Thoreau**—K59BH, Navajo Tribe, Box 308, Communications Dept., Window Rock, AZ 86515 (KRQE Ch. 13 Albuquerque)—100-w, lat. 35° 27' 59", long. 108° 14' 25".
- Three Rivers**—See K57CF, Carrizozo.
- Tierra Amarilla**—K36EU, Hearst-Argyle Properties Inc., Box 25982, Albuquerque, NM 87125 (KOAT-TV Ch. 7 Albuquerque)—100-w, lat. 36° 53' 58", long. 106° 36' 05". Sale pends to KOAT Hearst-Argyle Television Inc. BALTT-990430HS. BLTTV-870804IE.
- Tierra Amarillo, Brazos, Chama & Park View**—K09KJ, KOB-TV LLC, 3415 University Ave., St. Paul, MN 55114 (KOB-TV Ch. 4 Albuquerque)—10-w, lat. 36° 53' 58", long. 106° 36' 05".
- Timberon**—K12MP, Vision Broadcasting Network Inc., 400 12th St., Alamogordo, NM 88310 (KFOX-TV Ch. 14 El Paso, TX)—10-w, lat. 32° 38' 54", long. 105° 40' 50".
- Tohatchi**—See K09NA, Sheep Springs.
- *Tohatchi, Sheep Springs & Coyote Canyon**—K41FK, Raycom Media Inc., 20th Floor, 201 Monroe St., Montgomery, AL 36104 (KASA-TV Ch. 2 Santa Fe-Albuquerque)—100-w, lat. 35° 54' 30", long. 108° 46' 28". Holds CP for change to lat. 35° 54' 30", long. 108° 46' 23". BPTT-890309RD.
- Tres Piedras**—K53BA, Regents of U. of New Mexico and Board of Education of the City of Albuquerque, 1130 University NE, Albuquerque, NM 87102 (KNME-TV Ch. 5 Albuquerque)—20-w, lat. 36° 51' 25", long. 106° 01' 12".
- Truth or Consequences**—K17BH, Board of Education-Truth or Consequences, 605 Sims St., Truth or Consequences, NM 87901 (KNME-TV Ch. 5 Albuquerque)—10-w, lat. 33° 08' 48", long. 107° 17' 06".
- Truth or Consequences**—K27BN, Raycom Media Inc., 20th Floor, 201 Monroe St., Montgomery, AL 36104 (KASA-TV Ch. 2 Santa Fe-Albuquerque)—100-w, lat. 33° 08' 48", long. 107° 17' 06".
- Truth or Consequences**—K51BQ, City of Truth or Consequences, 605 Sims St., Truth or Consequences, NM 87901 (KOB-TV Ch. 4 Albuquerque)—100-w, lat. 33° 08' 48", long. 107° 17' 06".
- Truth or Consequences**—K54CC, City of Truth or Consequences, 605 Sims St., Truth or Consequences, NM 87901 (KRQE Ch. 13 Albuquerque)—100-w, lat. 33° 08' 48", long. 107° 17' 06".
- Truth or Consequences**—K59CN, Regents of New Mexico State U., Box 30001, Dept. TV-22, Las Cruces, NM 88003 (KRWG-TV Ch. 22 Las Cruces)—100-w, lat. 33° 08' 48", long. 107° 17' 06".
- Truth or Consequences**—K64CG, City of Truth or Consequences, 605 Sims St., Truth or Consequences, NM 87901 (KOAT-TV Ch. 7 Albuquerque)—100-w, lat. 33° 08' 48", long. 107° 17' 06".
- Tucumcari**—K35FP, UHF TV Assn., Box 187, Tucumcari, NM 88401 (KOB-TV Ch. 4 Albuquerque)—100-w, lat. 35° 08' 20", long. 103° 41' 45".
- Tucumcari**—K40DK, UHF TV Assn., Box 187, Tucumcari, NM 88401 (KCIT Ch. 14 Amarillo, TX)—100-w, lat. 35° 08' 20", long. 103° 41' 45".
- Tucumcari**—K42CR, UHF TV Assn., Box 187, Tucumcari, NM 88401 (KOAT-TV Ch. 7 Albuquerque)—100-w, lat. 35° 08' 20", long. 103° 41' 45".
- Tucumcari**—K44CJ, New Mexico Broadcasting Co. Inc., Box 249, Albuquerque, NM 87103 (KRQE Ch. 13 Albuquerque)—100-w, lat. 35° 08' 02", long. 103° 41' 56". Sale pends to Emmis Broadcasting Corp. BALTTV-20000517ABM.
- Tucumcari**—K46BU, UHF TV Assn., Box 187, Tucumcari, NM 88401 (KFDA-TV Ch. 10 Amarillo, TX)—20-w, lat. 35° 08' 20", long. 103° 41' 45".
- Tucumcari**—K48EH, Raycom Media Inc., 20th Floor, 201 Monroe St., Montgomery, AL 36104 (KASA-TV Ch. 2 Santa Fe-Albuquerque)—100-w, lat. 35° 08' 03", long. 103° 41' 55".
- Tucumcari**—K50CX, UHF TV Assn., Box 187, Tucumcari, NM 88401 (KAMR-TV Ch. 4 Amarillo, TX)—100-w, lat. 35° 08' 20", long. 103° 41' 45".
- *Tucumcari**—K63BR, Regents of Eastern New Mexico U., KENW, Eastern New Mexico U., Portales, NM 88130 (KENW Ch. 3 Portales)—100-w, lat. 35° 08' 07", long. 103° 41' 54".
- Tucumcari vicinity**—K69BC, UHF TV Assn., Box 187, Tucumcari, NM 88401 (KVII-TV Ch. 7 Amarillo, TX)—100-w, lat. 35° 08' 20", long. 103° 41' 45".
- Tularosa**—See K67AX, Alamogordo.
- Ute Park**—K02EH, Ute Park TV Assn., Box 8, Ute Park, NM 87749 (KOAT-TV Ch. 7 Albuquerque)—1-w, lat. 36° 33' 30", long. 109° 11' 45".
- Ute Park**—K10IS, Ute Park TV Assn., Box 8, Ute Park, NM 87749 (KOB-TV Ch. 4 Albuquerque)—1-w, lat. 36° 33' 30", long. 105° 11' 45".
- Vermejo Park**—K06FV, Vermejo Park Corp., Drawer E, Raton, NM 87740 (KOB-TV Ch. 4 Albuquerque)—1-w, lat. 36° 53' 37", long. 104° 58' 24".
- Vermejo Park**—K09NY, Vermejo Park Corp., Drawer E, Raton, NM 87740 (KRQE Ch. 13 Albuquerque)—1-w, lat. 36° 53' 37", long. 104° 58' 24".
- Vermejo Park**—K11JB, Vermejo Park Corp., Drawer E, Raton, NM 87740 (KOAT-TV Ch. 7 Albuquerque)—1-w, lat. 36° 53' 37", long. 104° 58' 24".
- Virden**—See K57CU, Duncan, AZ.
- Virden**—See K65CM, Duncan, AZ.
- Virden**—See K67CP, Duncan, AZ.
- Virden**—See K69DG, Duncan, AZ.
- Wagon Mound**—K06BN, New Mexico Broadcasting Co. Inc., 13 Broadcast Plaza SW, Albuquerque, NM 87104 (KRQE Ch. 13 Albuquerque)—1-w, lat. 36° 00' 30", long. 104° 40' 55". Sale pends to Emmis Broadcasting Corp. BALTTV-20000517ACG.
- Wagon Mound**—K09CR, Wagon Mound TV Club, Box 68, Wagon Mound, NM 87752 (KOB-TV Ch. 4 Albuquerque)—1-w, lat. 36° 00' 30", long. 104° 40' 55".
- Wagon Mound**—K11MD, Wagon Mound TV Club, Box 68, Wagon Mound, NM 87752 (KOAT-TV Ch. 7 Albuquerque; KTVQ Ch. 2 Billings, MT)—1-w, lat. 36° 00' 30", long. 104° 40' 55".
- Wagon Mound**—K68B0, Regents of U. of New Mexico and Board of Education of the City of Albuquerque, 1130 University Blvd. NE, Albuquerque, NM 87102 (KNME-TV Ch. 5 Albuquerque)—10-w, lat. 36° 00' 23", long. 104° 29' 42".
- Wootan**—See K58AZ, Nolan.
- Zuni**—K02EY, Zuni Communications Authority, Box 339, Zuni, NM 87327 (KRQE Ch. 13 Albuquerque)—1-w, lat. 35° 06' 50", long. 108° 44' 12".
- Zuni**—See K74DJ, Ramah.
- Zuni Public School District**—K43DL, Zuni Public School District, Drawer A, Zuni, NM 87327 (KNME-TV Ch. 5 Albuquerque)—lat. 35° 06' 50", long. 108° 44' 12".
- Zuni Pueblo**—K09FR, Zuni Communications Authority, Box 339, Zuni, NM 87327 (KOAT-TV Ch. 7 Albuquerque)—1-w, lat. 35° 06' 50", long. 108° 44' 12".
- Zuni Pueblo**—K16DL, KOB-TV LLC, 3415 University Ave., St. Paul, MN 55114 (KOB Ch. 12 Farmington)—100-w, lat. 35° 06' 50", long. 108° 44' 12".

New York

- Albany**—W64BH, Trinity Broadcasting Network Inc., 2442 Michelle Dr., Tustin, CA 92780 (KTNB-TV Ch. 40 Santa Ana-Los Angeles, CA)—1000-w, lat. 42° 38' 12", long. 73° 59' 45".
- *Albany, Schenectady & Troy**—WVWG-LP, Ch. 25, Vision 3 Broadcasting Inc., WVWG-LP/TV25, 1300 Putney Rd., Brattleboro, VT 05301 (WVWX-LP Ch. 39 Easton, Hudson Falls, Glens Falls, NY)—2000-w, lat. 42° 37' 38", long. 74° 00' 42". Note: Operating as LPTV.
- Allentown, Andover Relay & Boilvar Relay**—W59AH, Western New York Public Broadcasting Assn., Box 1263, Buffalo, NY (WXXI-TV Ch. 21 Rochester)—10-w, lat. 42° 04' 16", long. 78° 03' 57".
- Amsterdam, Fort Johnson, Rockton & South Amsterdam**—W04AW, Enlarged City School District, City of Amsterdam, 41 Division St., Amsterdam, NY 12010 (WMHT Ch. 17 Schenectady-Albany-Troy)—1-w, lat. 42° 56' 49", long. 74° 11' 49".
- Andover**—W61AJ, Western New York Public Broadcasting Assn., 184 Barton St., Buffalo, NY 14213 (WNED-TV Ch. 17 Buffalo)—100-w, lat. 42° 08' 25", long. 77° 49' 25".
- Andover Relay**—See W59AH, Allentown.
- Angelica & Belfast**—W65AJ, Western New York Public Broadcasting Assn., 184 Barton St., Buffalo, NY 14213 (WXXI-TV Ch. 21 Rochester)—100-w, lat. 42° 19' 33", long. 78° 03' 08".
- Arcade**—See W73AR, Delevan.
- Bath**—W20BL, WYDC Inc. (WYDC Ch. 48 Coming)—100-w, lat. 42° 18' 28", long. 77° 13' 18".
- Belfast**—See W65AJ, Angelica.
- Belmont**—See W62AS, Friendship.
- Binghamton**—W26BS, Trinity Broadcasting Network Inc., 2442 Michelle Dr., Tustin, CA 92780—1000-w, lat. 42° 03' 22", long. 75° 56' 39".
- Binghamton**—WBGH-LP, Ch. 20, Smith Television of New York Inc. (WETM-TV Ch. 18 Elmira-Coming)—30-w, lat. 42° 03' 44", long. 75° 56' 37". Holds for CP change to lat. 42° 03' 22", long. 75° 56' 39". BMPTVL-960328JA.
- Blue Mountain Lake**—W08BR, Blue Mountain Lake Assn. Inc., Main St., Blue Mountain Lake, NY (WMHT Ch. 17 Schenectady-Albany-Troy)—1-w, lat. 43° 52' 21", long. 74° 26' 07".
- Blue Mountain Lake**—W10AV, Blue Mountain Lake Assn. Inc., Main St., Blue Mountain Lake, NY (WCDC Ch. 19 Adams, MA)—1-w, lat. 43° 52' 21", long. 74° 26' 07".

New York—Translators

Blue Mountain Lake—W12BC, Blue Mountain Lake Assn. Inc., Main St., Blue Mountain Lake, NY (WTVH Ch. 5 Syracuse)—1-w, lat. 43° 52' 21", long. 74° 26' 07".

Bolivar & Richburg—W68AJ, Western New York Public Broadcasting Assn., 184 Barton St., Buffalo, NY 14213 (WNED-TV Ch. 17 Buffalo)—10-w, lat. 42° 04' 09", long. 78° 11' 04".

Bolivar Relay—See W59AH, Allentown.

Bronx & Upper Manhattan—W71AK, RKO General Inc., 1440 Broadway, New York, NY 10018 (WWOR-TV Ch. 9 New York-Secaucus, New Jersey)—1000-w, lat. 40° 44' 54", long. 73° 59' 10". Requests CP for change from Ch. 71 to Ch. 28.

Brownsville—W54AY, Island Broadcasting Co., 603 Cantiague Rock Rd., Westbury, NY 11590 (W44AI Ch. 44 Plainview-Hicksville)—100-w, lat. 40° 40' 30", long. 73° 54' 50". Note: Licensed as LPTV.

Buffalo—W15BH, Tri-State Christian TV Inc., Box 1010, Marion, IL 62959 (WNYB Ch. 26 Jamestown)—1000-w, lat. 42° 52' 47", long. 78° 52' 36".

Burlington—W29BJ, Kevin O'Kane, 4811 Jenkins Rd., Vernon, NY 13476 (WFXV Ch. 33 Utica)—1000-w, lat. 42° 42' 50", long. 75° 08' 45". Note: Operating as LPTV.

Burlington—W31BP, Sullivan Broadcasting Co. III Inc., 18 Newbury St., Boston, MA 02116 (WFXV Ch. 33 Utica)—100-w, lat. 42° 59' 02", long. 74° 53' 46". Note: Licensed as LPTV.

Canaseraga—W57AC, WSKG Public Telecommunications Council, Box 3000, Binghamton, NY 13902—1-w, lat. 42° 28' 44", long. 77° 45' 14".

Canisteo & Hornell—W66AD, WSKG Public Telecommunications Council, Box 3000, Binghamton, NY 13902 (WSKG Ch. 42 Binghamton)—100-w, lat. 42° 16' 02", long. 77° 37' 55".

Cattaraugus & Little Valley—W81AJ, Western New York Public Broadcasting Assn., 184 Barton St., Buffalo, NY 14213 (WNED-TV Ch. 17 Buffalo)—100-w, lat. 42° 16' 47", long. 78° 51' 20".

Cayuga—See W69AN, Union Springs.

Chambers—W56AK, WSKG Public Telecommunications Council, Box 3000, Binghamton, NY 13902 (WSKG Ch. 42 Binghamton)—1-w, lat. 42° 15' 08", long. 76° 58' 27".

Cherry Creek & Ellington—W62AE, Western New York Public Broadcasting Assn., 184 Barton St., Buffalo, NY 14213 (WNED-TV Ch. 17 Buffalo)—100-w, lat. 42° 14' 50", long. 79° 06' 48".

Clymer—W62AD, Western New York Public Broadcasting Assn., 184 Barton St., Buffalo, NY 14213 (WNED-TV Ch. 17 Buffalo)—1-w, lat. 42° 02' 05", long. 79° 38' 20".

Cooperstown—W47AV, Roy H. Park Broadcasting of Utica-Rome Inc., Smith-Hill Rd.,

Utica, NY 13502—1000-w, lat. 42° 40' 06", long. 75° 00' 52".

Corning—W68AD, WSKG Public Telecommunications Council, Box 3000, Binghamton, NY 13902 (WSKG Ch. 42 Binghamton)—100-w, lat. 42° 08' 33", long. 77° 04' 42".

Crown Point—See W60AO, Port Henry.

Cuba—W60AJ, Western New York Public Broadcasting Assn., 184 Barton St., Buffalo, NY 14213 (WXX-TV Ch. 21 Rochester)—100-w, lat. 42° 10' 48", long. 78° 16' 17".

Delevan, Arcade & Yorkshire—W73AR, Western New York Public Broadcasting Assn., 184 Barton St., Buffalo, NY 14213 (WNED-TV Ch. 17 Buffalo)—100-w, lat. 42° 30' 18", long. 78° 25' 52".

DeWitt—See W07BA, Syracuse.

***Dolgeville, Herkimer & Little Falls**—W63AN, Viacom Broadcasting Inc., 1515 Broadway, New York, NY 10036—100-w, lat. 43° 02' 57", long. 75° 49' 43".

Dundee—W56BE, Village of Dundee, 12 Union St., Dundee, NY 14837 (WCNY-TV Ch. 24 Syracuse)—10-w, lat. 42° 30' 56", long. 76° 59' 28".

***Dunkirk**—W33BR, Grant Television Inc., Suite 409, 915 Middle River Dr., Fort Lauderdale, FL 33304 (WTJA Ch. 26 Jamestown)—200-w, lat. 42° 23' 20", long. 79° 13' 43".

Ellicottville—W81AK, Western New York Public Broadcasting Assn., 184 Barton St., Buffalo, NY 14213 (WNED-TV Ch. 17 Buffalo)—100-w, lat. 42° 16' 32", long. 78° 39' 38".

***Ellicottville**—W83AR, BOCES, 2nd Supervisory District, Greene, Delaware, Schoharie & Otsego Counties, Rexmere Park, Stamford, NY 12167—lat. 42° 15' 20", long. 78° 37' 50".

Ellington—See W62AE, Cherry Creek.

***Elmira**—W21BW, Three Angels Broadcasting Network Inc., Box 220, West Frankfort, IL 62896 (KTBN-TV Ch. 40 Santa Ana-Los Angeles, CA)—1000-w, lat. 42° 01' 55", long. 76° 47' 02".

Elmira—W26BF, David A. Grant (WYDC Ch. 48 Coming)—lat. 42° 07' 51", long. 76° 42' 21".

Elmira—W30AA, WSKG Public Telecommunications Council, Box 3000, Binghamton, NY 13902 (WSKG Ch. 46 Binghamton)—1000-w, lat. 42° 06' 20", long. 76° 52' 17". Requests CP to change primary station to WICZ-TV, Binghamton, NY.

Fabius—W60BC, Michael J. Devine, 2112 Pompey Center Rd., Fabius, NY 13063 (KTBN-TV Ch. 40 Santa Ana-Los Angeles, CA)—100-w, lat. 43° 50' 30", long. 75° 54' 48".

Fillmore—W62AQ, Western New York Public Broadcasting Assn., 184 Barton St., Buffalo, NY 14213 (WXX-TV Ch. 21 Rochester)—10-w, lat. 42° 28' 33", long. 78° 02' 09".

Findley Lake—W60AC, Western New York Public Broadcasting Assn., 184 Barton St., Buffalo, NY 14213 (WNED-TV Ch. 17 Buf-

falo)—10-w, lat. 42° 05' 46", long. 79° 44' 15".

Fleischmanns & Margaretville—W07AT, BOCES, 2nd Supervisory District, Greene, Delaware, Schoharie & Otsego Counties, Rexmere Park, Stamford, NY 12167 (WMHT Ch. 17 Schenectady-Albany-Troy; WNET Ch. 13 New York-Newark, NJ; WCNY-TV Ch. 24 Syracuse)—1-w, lat. 42° 09' 22", long. 74° 36' 42".

Fort Johnson—See W04AW, Amsterdam.

Frankfort—W55AN, Viacom Broadcasting Inc., 15 N. Pearl St., Menands, NY 12204 (WNYT Ch. 13 Albany-Troy-Schenectady)—lat. 43° 03' 30", long. 75° 07' 57".

Franklinville—See W81AI, Machias.

Friendship & Belmont—W62AS, Western New York Public Broadcasting Assn., 184 Barton St., Buffalo, NY 14213 (WNED-TV Ch. 17 Buffalo)—100-w, lat. 42° 12' 35", long. 78° 03' 46".

***Geneva**—W20BT, National Minority TV Inc., Box C-11951, Santa Ana, CA 92711 (KTBN-TV Ch. 40 Santa Ana-Los Angeles, CA)—1000-w, lat. 42° 34' 55", long. 76° 33' 22".

Genoa—W56AP, Rev. Sonny Persad, Box 1100, Auburn, NY 13021 (WCNY-TV Ch. 24 Syracuse)—10-w, lat. 42° 40' 13", long. 76° 33' 04".

Glens Falls—W65DY, WMHT Educational Telecommunications Inc., Box 17, Schenectady, NY 12301-0017 (WMHT Ch. 17 Schenectady-Albany-Troy)—10-w, lat. 43° 18' 17", long. 73° 45' 07".

Gloversville & Johnstown—W07AV, WTOG-TV Inc., 3415 University Ave. W, St. Paul, MN 55114 (WNYT Ch. 13 Albany-Troy-Schenectady)—1-w, lat. 43° 02' 29", long. 74° 22' 01".

Great Valley Twp.—W72AQ, Western New York Public Broadcasting Assn., 184 Barton St., Buffalo, NY 14213 (WNED-TV Ch. 17 Buffalo)—100-w, lat. 42° 15' 03", long. 78° 42' 54".

Herkimer—W04AE, Young Broadcasting of Albany Inc., 3 E. 54th St., New York, NY 10022 (WTEN Ch. 10 Albany)—1-w, lat. 43° 03' 23", long. 74° 55' 22".

Herkimer—See W63AN, Dolgeville.

Hoosick Falls—See W26BL, Hoosick.

Hoosick, Hoosick Falls, North Hoosick & North Hoosick Falls—W26BL, Brian A. Larson, Box 152, Valley Falls, NY 12185 (WMHT Ch. 17 Schenectady-Albany-Troy)—1-w, lat. 42° 46' 56", long. 73° 25' 07". Note: Operating as LPTV.

Hornell—W06AR, Lilly Broadcasting LLC, 2 E. Leigh Lane, Natick, MA 01760 (WENY-TV Ch. 36 Elmira)—1-w, lat. 42° 17' 32", long. 77° 40' 27".

Hornell—W16BE, WYDC Inc. (WYDC Ch. 48 Coming)—100-w, lat. 42° 16' 05", long. 77° 37' 51".

Hornell—See W66AD, Canisteo.

Houghton—See W56AV, Rushford.

Hunter, Lexington, South Jewett & Tannersville—W12AZ, WSKG Public Telecommunications Council, 531 Gates Rd., Vestal, NY 13850 (WSKG Ch. 42 Binghamton)—3-w, lat. 42° 11' 57", long. 74° 13' 46".

***Ithaca**—W07BJ, Lilly Broadcasting LLC, 2 E. Leigh Lane, Natick, MA 01760 (WENY-TV Ch. 36 Elmira)—10-w, lat. 42° 25' 16", long. 76° 25' 46".

Ithaca—W16AX, Max Television of Syracuse LP, 900 Laskin Rd., Virginia Beach, VA 23451 (WSYT Ch. 68 Syracuse)—100-w, lat. 42° 25' 37", long. 76° 29' 55". Note: Licensed as LPTV.

Jamestown—W10BH, Trinity Broadcasting Network Inc., 2442 Michelle Dr., Tustin, CA 92780—10-w, lat. 42° 07' 53", long. 79° 13' 13".

Jamestown—W46BA, Western New York Public Broadcasting Assn., 184 Barton St., Buffalo, NY 14213 (WNED-TV Ch. 17 Buffalo)—1000-w, lat. 42° 05' 06", long. 79° 17' 23".

Johnstown—See W07AV, Gloversville.

Kennedy—W56AD, Western New York Public Broadcasting Assn., 184 Barton St., Buffalo, NY 14213 (WNED-TV Ch. 17 Buffalo)—1-w, lat. 42° 09' 04", long. 79° 04' 45".

Kingston—W36AF, Viacom Broadcasting Inc., 1515 Broadway, New York, NY 10036—100-w, lat. 41° 57' 12", long. 74° 03' 34".

Lake Placid—W55AI, C-22 FCC License Subsidiary LLC, 1330 Avenue of the Americas, New York, NY 10019 (WVNY Ch. 22 Burlington, VT-Plattsburgh, NY)—10-w, lat. 44° 17' 08", long. 73° 59' 13".

Lake Pleasant—See W04BK, Speculator.

Lexington—See W12AZ, Hunter.

Liberty—W30AZ, John Mester, 682 Argyle Rd., Brooklyn, NY 11230 (W51BN Ch. 51 White Lake)—100-w, lat. 41° 45' 09", long. 74° 43' 01". Note: Licensed as LPTV.

Limestone—W28BL, Western New York Public Broadcasting Assn., 184 Barton St., Buffalo, NY 14213 (WNED-TV Ch. 17 Buffalo)—100-w, lat. 42° 10' 07", long. 78° 40' 20".

Lindley—See W62AK, Presho.

Little Falls—See W63AN, Dolgeville.

Little Valley—See W81AJ, Cattaraugus.

Long Island City—W38AM, Island Broadcasting Co., 4 Hunters Lane, Roslyn, NY 11576 (WVIA-TV Ch. 44 Scranton, Wilkes-Barre & Hazleton, PA)—1000-w, lat. 40° 42' 00", long. 74° 00' 50". Note: Licensed as LPTV.

Long Lake—W09SE, Town of Long Lake, Main St., Long Lake, NY 12847 (WVNY Ch. 22 Burlington, VT-Plattsburgh, NY)—1-w, lat. 43° 55' 38", long. 73° 25' 22".

Lowville—W64AG, Roy H. Park Broadcasting of Utica-Rome Inc., Box 20, Utica, NY 13503—100-w, lat. 43° 38' 49", long. 75° 29' 00".

Lyon Mountain & Standish—W66AJ, C-22 FCC License Subsidiary LLC, 1330 Avenue of the Americas, New York, NY 10019 (WVNY Ch. 22 Burlington, VT—Plattsburgh, NY)—10-w, lat. 44° 41' 43", long. 73° 53' 00".

Machias & Franklinville—W81AI, Western New York Public Broadcasting Assn., 184 Barton St., Buffalo, NY 14213 (WNED-TV Ch. 17 Buffalo)—100-w, lat. 42° 21' 27", long. 78° 25' 55".

Malone—W60AF, C-22 FCC License Subsidiary LLC, 1330 Avenue of the Americas, New York, NY 10019 (WVNY Ch. 22 Burlington, VT—Plattsburgh, NY)—100-w, lat. 44° 49' 46", long. 74° 22' 31".

Margaretville—See W07AT, Fleischmanns.

Massena—W20BA, National Minority TV Inc., Box C-11951, Santa Ana, CA 92711 (KTBN-TV Ch. 40 Santa Ana—Los Angeles, CA)—1000-w, lat. 44° 54' 14", long. 74° 53' 01".

Massena—W28BC, Smith Broadcasting Group of Watertown LP, 3839 4th St., St. Petersburg, FL 33703 (WWTV Ch. 50 Watertown)—1000-w, lat. 44° 54' 14", long. 74° 53' 01". Note: Licensed as LPTV. Requests modification of CP for change to 100-w. BMPTTL-930310R2.

***Mexico**—W57CI, RKM Media Inc., 137 Spyglass Lane, Fayetteville, NY 13066—1000-w, lat. 43° 28' 36", long. 76° 16' 44".

Middleburg—See W04AJ, Schoharie.

Middleburg—See W07AN, Schoharie.

***Mineola**—W57BC, WLIG-TV Inc., 175 Crossways Park W, Woodbury, NY 11797 (WLIG Ch. 55 Riverhead)—1000-w, lat. 40° 44' 59", long. 73° 34' 56". Note: Licensed as LPTV.

Mineola—WLIG-LP, Ch. 54, WLNY-TV Inc., 270 S. Service Rd., Melville, NY 11747 (WLNY Ch. 55 Riverhead)—820-w, lat. 40° 42' 59", long. 73° 34' 54". Note: Licensed as LPTV.

Montour Falls—W65DO, WSKG Public Telecommunications Council, Box 3000, Binghamton, NY 13902 (WSKG Ch. 42 Binghamton)—10-w, lat. 42° 07' 03", long. 77° 14' 06". Holds CP for change to lat. 42° 18' 33", long. 76° 49' 20".

***Moravia**—W52CQ, Metro TV Inc., 4853 Manor Hill Dr., Syracuse, NY 13215-1336—1000-w, lat. 42° 48' 05", long. 76° 26' 14".

Morris—WBPN-LP, Ch. 10, Stainless Broadcasting LP, c/o Northwest Broadcasting Inc., 2193 Association Dr., Okemos, MI 48864 (WSKG Ch. 46 Binghamton)—10-w, lat. 42° 31' 34", long. 75° 12' 50". Holds CP for change to lat. 42° 03' 22", long. 75° 56' 39".

Nedrow & Onondaga Indian Reservation—W62AN, The Public Broadcasting Council of Central NY Inc., Old Liverpool Rd., Liverpool, NY 13088 (WCNY-TV Ch. 24 Syracuse)—1000-w, lat. 42° 56' 40", long. 76° 07' 08".

New York—W60AI, SKNJ Broadcasting Partnership, 12425 28th St., St. Petersburg, FL

33716 (WHSE-TV Ch. 68 New York, NY—Newark, NJ)—lat. 40° 42' 40", long. 74° 00' 50". Note: Operating as LPTV.

New York—W64AA, WPIX Inc., 220 E. 42nd St., New York, NY 10017 (WPIX Ch. 11 New York)—1000-w, lat. 40° 44' 54", long. 73° 59' 10". Sale pending to Tribune New York Properties Inc.

New York—W73AP, Tribune New York Holdings Inc., 200 E. 42nd St., New York, NY 10017 (WPIX Ch. 11 New York)—1000-w, lat. 40° 44' 54", long. 73° 59' 10".

New York—WKOB-LP, Ch. 53, WKOB Communications Inc., 42-22 27th St., Long Island City, NY 11101 (WCBS-TV Ch. 2 New York)—850-w, lat. 40° 44' 54", long. 73° 59' 10". Note: Operating as LPTV.

New York—WXXY-LP, Ch. 27, Island Broadcasting Co., 4 Hunters Lane, Roslyn, NY 11576-1306—1000-w, lat. 40° 40' 30", long. 73° 54' 50".

Newcomb—W12BG, Town of Newcomb, Rte. 28N, Newcomb, NJ 12852—lat. 43° 57' 22", long. 74° 10' 26".

North Creek & Sodom—W07BH, Town of Johnsburg, Main St., North Creek, NY 12853 (WMHT Ch. 17 Schenectady-Albany-Troy)—1-w, lat. 43° 39' 14", long. 74° 00' 57".

North Creek & Sodom—W09AZ, Town of Johnsburg, Main St., North Creek, NY 12853 (WCDC Ch. 19 Adams, MA)—1-w, lat. 43° 39' 14", long. 74° 00' 57".

North Creek & Sodom—W11AW, Town of Johnsburg, Main St., North Creek, NY 12853 (WKTV Ch. 2 Utica)—1-w, lat. 43° 39' 14", long. 74° 00' 57".

North Hoosick—See W26BL, Hoosick.

North Hoosick Falls—See W26BL, Hoosick.

Nyack—WRNN-LP, Ch. 57, LP Nyack LP (WRNN-TV Ch. 62 Kingston)—1000-w, lat. 41° 09' 07", long. 73° 47' 10".

Ogdensburg—W68AE, Roy H. Park Broadcasting of Utica-Rome Inc., Box 20, Utica, NY 13503—100-w, lat. 44° 34' 43", long. 75° 30' 51".

Olean—W22AZ, Trinity Broadcasting Network Inc., 2442 Michelle Dr., Tustin, CA 92780 (KTBN-TV Ch. 40 Santa Ana—Los Angeles, CA)—lat. 42° 03' 04", long. 78° 25' 11".

Olean—W76AM, Western New York Public Broadcasting Assn., 184 Barton St., Buffalo, NY 14213 (WNED-TV Ch. 17 Buffalo; WNEQ-TV Ch. 23 Buffalo)—lat. 42° 03' 18", long. 78° 27' 28".

***Oneida**—W15BR, Metro TV Inc., 4853 Manor Hill Dr., Syracuse, NY 13215 (WSNR-TV Ch. 43 Syracuse)—1000-w, lat. 43° 03' 57", long. 75° 40' 04".

Oneonta—W63AE, Utica Television Partners LLC, 12317 Rochedale Lane, Los Angeles, CA 90049 (WUTR Ch. 20 Utica-Rome)—100-w, lat. 42° 25' 33", long. 75° 02' 47".

Onondaga Indian Reservation—See W62AN, Nedrow.

Pisceo—See W04BK, Speculator.

***Port Henry & Crown Point**—W60AO, Northeast New York Public Telecommunications Council, Plattsburgh, NY 12901 (WCFF-TV Ch. 57 Plattsburgh)—100-w, lat. 44° 05' 18", long. 73° 18' 25".

Poughkeepsie—W42AE, Dutchess Community College, 53 Pendell Rd., Poughkeepsie, NY 12601-1595 (WMHT Ch. 17 Schenectady-Albany-Troy)—100-w, lat. 41° 43' 10", long. 73° 59' 45". Note: Licensed as LPTV.

Prattsburg—W57AE, WSKG Public Telecommunications Council, 601 Gates Rd., Vestal, NY 13850 (WSKG Ch. 42 Binghamton)—1-w, lat. 42° 33' 44", long. 77° 16' 58". Holds CP for change from Ch. 57 to Ch. 69, lat. 43° 02' 10", long. 77° 25' 24".

Presho & Lindley—W62AK, WSKG Public Telecommunications Council, Box 3000, Binghamton, NY 13902 (WSKG Ch. 42 Binghamton)—1-w, lat. 42° 06' 36", long. 77° 09' 02".

Richburg—See W68AJ, Bolivar.

Rochester—W42CQ, Tri-State Christian TV Inc., Box 1010, Marion, IL 62959 (KTBN-TV Ch. 40 Santa Ana—Los Angeles, CA; WNYB Ch. 26 Jamestown)—1000-w, lat. 43° 08' 07", long. 77° 35' 02".

Rockton—See W04AW, Amsterdam.

Rushford & Houghton—W56AV, Western New York Public Broadcasting Assn., 184 Barton St., Buffalo, NY 14213 (WXXI-TV Ch. 21 Rochester)—10-w, lat. 42° 22' 39", long. 78° 10' 45".

***Saratoga Springs**—W47BO, Three Angels Broadcasting Network Inc., Box 220, West Frankfort, IL 62896 (KTBN-TV Ch. 40 Santa Ana—Los Angeles, CA)—1000-w, lat. 43° 04' 24", long. 73° 48' 07". Requests CP for change from Ch. 47 to Ch. 58, lat. 42° 38' 16", long. 73° 59' 55".

Savona—W27BZ, WSKG Public Telecommunications Council, 601 Gates Rd., Vestal, NY 13850 (WSKG Ch. 46 Binghamton)—10-w, lat. 42° 11' 19", long. 77° 24' 19". Holds CP for change to lat. 42° 18' 28", long. 77° 13' 18".

Schenectady—WNGX-LP, Ch. 42 Brian A. Larson, Box 36, The Kings Rd., Bushirk, NY 12028 (WNGN-LP Ch. 26 Troy)—881-w, lat. 42° 38' 16", long. 73° 59' 47".

Schoharie & Middleburg—W04AJ, Mohawk-Hudson Council on Educational TV Inc., Box 17, Schenectady, NY 12301-0017 (WMHT Ch. 17 Schenectady-Albany-Troy)—1-w, lat. 42° 40' 38", long. 74° 19' 40".

Schoharie & Middleburg—W07AN, Young Broadcasting of Albany Inc., 3 E. 54th St., New York, NY 10022 (WTEN Ch. 10 Albany)—1-w, lat. 42° 38' 27", long. 74° 20' 43".

Schroon Lake—W07BI, Town of Schroon, South St., Schroon Lake, NY 12870 (WETK Ch. 33 Burlington, VT)—1-w, lat. 43° 51' 56", long. 73° 43' 21".

Schroon Lake—W09BB, Town of Schroon, South St., Schroon Lake, NY 12870 (WVNY Ch. 22 Burlington, NY—Plattsburgh, VT)—1-w, lat. 43° 51' 56", long. 73° 43' 21".

Scio—See W56AU, Wellsville.

Sherman—W64AF, Western New York Public Broadcasting Assn., 184 Barton St., Buffalo, NY 14213 (WNED-TV Ch. 17 Buffalo)—100-w, lat. 42° 10' 15", long. 79° 35' 31".

Sinclairville—W62AG, Western New York Public Broadcasting Assn., 184 Barton St., Buffalo, NY 14213 (WNED-TV Ch. 17 Buffalo)—10-w, lat. 42° 13' 05", long. 79° 17' 55".

Sodom—See W07BH, North Creek.

Sodom—See W09AZ, North Creek.

Sodom—See W11AW, North Creek.

South Amsterdam—See W04AW, Amsterdam.

South Jewett—See W12AZ, Hunter.

Southampton—W23AA, Channel America LPTV Holdings Inc., Suite 804, 24 W. 57th St., New York, NY 10019 (KTBN-TV Ch. 40 Santa Ana—Los Angeles, CA)—1000-w, lat. 40° 48' 35", long. 72° 35' 42". Requests CP for change to lat. 40° 59' 37", long. 72° 10' 19".

Southampton—W79AD, Village of Southampton, Little Plains Rd., Southampton, NY 11968 (WVIT Ch. 30 New Britain—Hartford, CT)—1-w, lat. 40° 55' 15", long. 72° 23' 50".

Speculator, Lake Pleasant & Pisceo—W04BK, Page Hill Community Telecasters Inc., Box 11, Lake Pleasant, NY 12108 (WMHT Ch. 17 Schenectady-Albany-Troy)—1-w, lat. 43° 30' 50", long. 74° 22' 25".

Springville & West Valley—W34BR, Western New York Public Broadcasting Assn., 184 Barton St., Buffalo, NY 14213 (WNED-TV Ch. 17 Buffalo)—100-w, lat. 42° 24' 50", long. 78° 37' 47".

Stamford—W69BP, WSKG Public Telecommunications Council, 531 Gates Rd., Vestal, NY 13850 (WSKG Ch. 42 Binghamton)—1000-w, lat. 42° 23' 58", long. 74° 35' 27".

Standish—See W66AJ, Lyon Mountain.

Syracuse—W14AE, Channel America LPTV Holdings Inc., Suite 804, 24 W. 57th St., New York, NY 10019 (KUSK Ch. 7 Prescott—Phoenix, AZ)—100-w, lat. 43° 00' 25", long. 76° 05' 38". Note: Licensed as LPTV.

***Syracuse**—W59CH, National Minority TV Inc., Box C-11951, Santa Ana, CA 92711 (KTBN-TV Ch. 40 Santa Ana—Los Angeles, CA)—569-w, lat. 42° 56' 46", long. 76° 06' 16". Holds CP for change from Ch. 59 to Ch. 46. BMPTT-960517CS.

Syracuse-DeWitt—W07BA, WDX-TV Inc., Box 699, 5904 Bridge St., East Syracuse, NY 13057 (WIXT Ch. 9 Syracuse)—1-w, lat. 43° 00' 32", long. 76° 09' 46". Sale pending to Central New York News Inc.

Tannersville—See W12AZ, Hunter.

New York—Translators

Ticonderoga—W67AW, Northeast New York Public Telecommunications Council, Plattsburgh, NY 12901 (WCFE-TV Ch. 57 Plattsburgh)—10-w, lat. 43° 50' 24", long. 73° 24' 51".

Tupper Lake—W25AT, Northeast New York Public Telecommunications Council, Plattsburgh, NY 12901 (WCFE-TV Ch. 57 Plattsburgh)—100-w, lat. 44° 09' 34", long. 74° 28' 31".

Union Springs & Cayuga—W69AN, Rev. Sonny Persad, Box 1100, Auburn, NY 13021 (WCNY-TV Ch. 24 Syracuse)—10-w, lat. 42° 54' 09", long. 76° 42' 46".

Utica—W59AU, The Public Broadcasting Council of Central New York Inc., Old Liverpool Rd., Liverpool, NY 13088 (WCNY-TV Ch. 24 Syracuse)—1000-w, lat. 43° 08' 38", long. 75° 10' 40".

Victor—W26BZ, WSKG Public Telecommunications Council, 7357 Stone Spring Rd., Fillmore, NY 14735 (WSKG Ch. 46 Binghamton)—960-w, lat. 42° 08' 36", long. 77° 39' 10". Holds CP for change to lat. 43° 02' 10", long. 77° 25' 24". BPTT-990525JB.

Watertown—W25AB, Smith Broadcasting Group of Watertown LP, 3839 4th St., St. Petersburg, FL 33703 (WWTI Ch. 50 Watertown)—100-w, lat. 43° 58' 55", long. 75° 56' 42".

Watertown—W50AA, Roy H. Park Broadcasting of Utica-Rome Inc., Box 20, Utica, NY 13503—1000-w, lat. 43° 51' 45", long. 75° 43' 40".

Wellsville & Scioto—W56AU, Western New York Public Broadcasting Assn., 184 Barton St., Buffalo, NY 14213 (WXXI-TV Ch. 21 Rochester)—10-w, lat. 42° 06' 11", long. 77° 57' 23".

West Valley—See W34BR, Springville.

***Westport**—W67AY, Northeast New York Public Telecommunications Council, Plattsburgh, NY 12901 (WCFE-TV Ch. 57 Plattsburgh)—10-w, lat. 44° 11' 43", long. 73° 25' 34".

Whitesville—W64AJ, Western New York Public Broadcasting Assn., 184 Barton St., Buffalo, NY 14213 (WNED-TV Ch. 17 Buffalo)—10-w, lat. 42° 01' 41", long. 77° 46' 20".

Willsboro—W67AR, Northeast New York Public Telecommunications Council, Plattsburgh, NY 12901 (WCFE-TV Ch. 57 Plattsburgh)—100-w, lat. 44° 24' 13", long. 74° 26' 03".

***Wilson**—W60CG, WKBW-TV Inc., 28th Floor, 767 3rd Ave., New York, NY 10017 (WKBW-TV Ch. 7 Buffalo)—1000-w, lat. 43° 15' 54", long. 78° 52' 02".

***Wilson**—W68CT, Granite Broadcasting Corp., 28th Floor, 767 3rd Ave., New York, NY 10017 (WKBW-TV Ch. 7 Buffalo)—1000-w, lat. 43° 15' 54", long. 78° 52' 02".

Woodhull—W56AH, WSKG Public Telecommunications Council, Box 3000, Binghamton, NY 13902 (WSKG Ch. 42 Binghamton)—10-w, lat. 42° 03' 35", long. 77° 22' 06".

Yorkshire—See W73AR, Delevan.

North Carolina

Addie—See W05AE, Sylva.

Alarka—See W05AR, Bryson City.

Alarka—See W08AN, Bryson City.

Alarka—See W11AN, Bryson City.

Alarka—See W46AX, Bryson City.

Almond—See W08AN, Bryson City.

Almond—See W11AN, Bryson City.

Almond—See W46AX, Bryson City.

Andrews—W05AT, Multimedia WBIR Inc., Box 2760, Greenville, SC 29602—1-w, lat. 35° 15' 26", long. 83° 47' 43".

Andrews—See W11AQ, Robbinsville.

Andrews & Robbinsville—W08BH, Hearst-Argyle Properties Inc., Box TV 4, Greenville, SC 29602 (WYFF Ch. 4 Greenville-Spartanburg, SC & Asheville, NC)—1-w, lat. 35° 15' 26", long. 83° 47' 43". Requests modification of CP for change to lat. 34° 58' 57", long. 90° 00' 45".

Andrews, Murphy & Robbinsville—W59AD, U. of North Carolina, Box 3508, 910 Raleigh Rd., Chapel Hill, NC 27514 (WUNE-TV Ch. 17 Linville)—1000-w, lat. 35° 15' 26", long. 83° 47' 43".

Asheville—W25BU, Carolina Christian Broadcasting Inc., Box 1616, Greenville, SC 29602 (WGGG-TV Ch. 16 Greenville, SC)—100-w, lat. 35° 36' 03", long. 82° 39' 06". Note: Licensed as LPTV.

Asheville—W690C, National Minority TV Inc., Box C-11951, Santa Ana, CA 92711 (KTBN-TV Ch. 40 Santa Ana-Los Angeles, CA)—940-w, lat. 35° 35' 23", long. 82° 40' 26".

Bakersville—W42AX, U. of North Carolina, Box 3508, 910 Raleigh Rd., Chapel Hill, NC 27514 (WUNE-TV Ch. 17 Linville)—100-w, lat. 36° 02' 01", long. 82° 12' 08".

Bat Cave, Chimney Rock, Gerton & Lake Lure—W06AQ, WLOS Licensee LLC, 2000 W. 41st St., Baltimore, MD 21211 (WLOS Ch. 13 Greenville-Spartanburg, SC & Asheville, NC)—1-w, lat. 35° 25' 50", long. 82° 15' 18".

Bat Cave, Chimney Rock, Gerton & Lake Lure—W11AX, Pulitzer Broadcasting Co., Box TV 4, Greenville, SC 29602 (WYFF Ch. 4 Greenville-Spartanburg, SC & Asheville, NC)—1-w, lat. 35° 25' 50", long. 82° 15' 18".

Bat Cave, Gerton, Chimney Rock & Lake Lure—W05AU, U. of North Carolina, Box 3508, 910 Raleigh Rd., Chapel Hill, NC 27514 (WUNF-TV Ch. 33 Asheville)—2-w, lat. 35° 25' 49", long. 82° 15' 17".

Beaver Dam Creek Valley, Elk Mountain & Woodfin—W08BP, Spartan Broadcasting Co., Box 1717, 250 International Dr., Spartanburg, SC 29304-1717 (WSPA-TV Ch. 7 Greenville-Spartanburg, SC & Asheville, NC)—1-w, lat. 35° 38' 42", long. 82° 34' 12".

Big Cove—See W10AL, Cherokee.

Birdtown—See W11AN, Bryson City.

Biscoe—W29BC, Belo TV Inc., 400 S. Record St., Dallas, TX 75202 (WCNC-TV Ch. 36 Char-

lotte)—1000-w, lat. 35° 16' 36", long. 79° 50' 02".

Black Mountain—See W10AD, Montreat.

Black Mountain—W12AQ, WLOS Licensee LLC, 2000 W. 41st St., Baltimore, MD 21211 (WLOS Ch. 13 Greenville-Spartanburg, SC & Asheville, NC)—1-w, lat. 35° 37' 10", long. 82° 20' 36".

Black Mountain—W35AV, Meredith Corp., 1716 Locust St., Des Moines, IA 50309 (WHNS Ch. 21 Greenville-Spartanburg, SC & Asheville, NC)—100-w, lat. 35° 34' 04", long. 82° 23' 02".

***Black Mountain**—W52BA, U. of North Carolina, Box 3508, 910 Raleigh Rd., Chapel Hill, NC 27514 (WUNF-TV Ch. 33 Asheville)—100-w, lat. 35° 34' 04", long. 82° 23' 02".

Boone—W65DT, U. of North Carolina, Box 2688, 910 Raleigh Rd., Chapel Hill, NC 27514 (WUNL-TV Ch. 26 Winston-Salem)—100-w, lat. 36° 11' 18", long. 81° 42' 45".

Brasstown—See W42AT, Hayesville.

Brasstown & Murphy—W05AP, WLOS Licensee LLC, 2000 W. 41st St., Baltimore, MD 21211 (WLOS Ch. 13 Greenville-Spartanburg, SC & Asheville, NC)—1-w, lat. 35° 05' 02", long. 84° 00' 58".

Brevard—W02AG, Spartan Broadcasting Co., Box 1717, 250 International Dr., Spartanburg, SC 29304-1717 (WSPA-TV Ch. 7 Greenville-Spartanburg, SC & Asheville, NC)—10-w, lat. 35° 10' 40", long. 82° 40' 55".

Brevard, Cedar Mountain & Sherwood Forest—W59AR, U. of North Carolina, Box 3508, 910 Raleigh Rd., Chapel Hill, NC 27514 (WUNF-TV Ch. 33 Asheville)—100-w, lat. 35° 10' 36", long. 82° 40' 54".

Bryson City—W69CN, Meredith Corp., 1716 Locust St., Des Moines, IA 50309 (WHNS Ch. 21 Greenville-Spartanburg, SC & Asheville, NC)—410-w, lat. 35° 22' 53", long. 83° 24' 52".

Bryson City, Alarka & Ela—W05AR, Hearst-Argyle Properties Inc., Box TV 4, Greenville, SC 29602 (WYFF Ch. 4 Greenville-Spartanburg, SC & Asheville, NC)—10-w, lat. 35° 22' 53", long. 83° 24' 52".

Bryson City, Alarka, Almond, Lauada, Greens Creek, Savannah-Gay & Whittier-Birdtown—W11AN, Spartan Broadcasting Co., Box 1717, 250 International Dr., Spartanburg, SC 29304-1717 (WSPA-TV Ch. 7 Greenville-Spartanburg, SC & Asheville, NC)—10-w, lat. 35° 22' 53", long. 83° 24' 52".

Bryson City, Ela, Alarka-Lauada (portions) & Almond-Stecoah (portions)—W08AN, WLOS Licensee LLC, 2000 W. 41st St., Baltimore, MD 21211 (WLOS Ch. 13 Greenville-Spartanburg, SC & Asheville, NC)—1-w, lat. 35° 24' 47", long. 83° 30' 02".

Bryson City, Ela, Lauada, Alarka, Almond & Stecoah—W46AX, U. of North Carolina, Box 3508, 910 Raleigh Rd., Chapel Hill, NC 27514 (WUNF-TV Ch. 17 Linville)—100-w, lat. 35° 24' 47", long. 83° 30' 02".

Burnsville—W02AT, Spartan Broadcasting Co., Box 1717, 250 International Dr., Spartanburg, SC 29304-1717 (WSPA-TV Ch. 7 Greenville-Spartanburg, SC & Asheville, NC)—1-w, lat. 35° 56' 16", long. 82° 17' 48".

Burnsville—W12AU, WLOS Licensee LLC, 2000 W. 41st St., Baltimore, MD 21211 (WLOS Ch. 13 Greenville-Spartanburg, SC & Asheville, NC)—1-w, lat. 35° 56' 15", long. 82° 17' 48".

Burnsville—W27BF, U. of North Carolina, Box 3508, 910 Raleigh Rd., Chapel Hill, NC 27514 (WUNE-TV Ch. 17 Linville)—100-w, lat. 35° 56' 16", long. 82° 17' 48".

Burnsville—W60CS, Hearst-Argyle Properties Inc., c/o John Demshock, Box 547697, Orlando, FL 32854 (WYFF Ch. 4 Greenville-Spartanburg, SC & Asheville, NC)—1-w, lat. 35° 56' 16", long. 82° 17' 48". Holds CP for change to 11-w.

Canton, Clyde & Lake Junaluska—W11AU, Pulitzer Broadcasting Co., Box TV 4, Greenville, SC 29602 (WYFF Ch. 4 Greenville-Spartanburg, SC & Asheville, NC)—1-w, lat. 35° 34' 06", long. 82° 54' 25".

Canton, Clyde, Hazelwood & Waynesville—W27AB, U. of North Carolina, Box 3508, 910 Raleigh Rd., Chapel Hill, NC 27514 (WUNF-TV Ch. 33 Asheville)—1000-w, lat. 35° 34' 06", long. 82° 54' 25".

Canton, Lake Junaluska & Maggie Valley—W08AQ, Spartan Broadcasting Co., Box 1717, 250 International Dr., Spartanburg, SC 29304-1717 (WSPA-TV Ch. 7 Greenville-Spartanburg, SC & Asheville, NC)—1-w, lat. 35° 34' 34", long. 82° 54' 26".

Canton-Waynesville—W57BG, Meredith Corp., 1716 Locust St., Des Moines, IA 50309 (WHNS Ch. 21 Greenville-Spartanburg, SC & Asheville, NC)—1000-w, lat. 35° 34' 06", long. 82° 54' 25".

Cashiers—W24AU, U. of North Carolina, Box 3508, 910 Raleigh Rd., Chapel Hill, NC 27514 (WUNE-TV Ch. 17 Linville)—100-w, lat. 35° 08' 06", long. 83° 05' 49".

Cedar Mountain—See W59AR, Brevard.

Cherokee—W05AF, WLOS Licensee LLC, 2000 W. 41st St., Baltimore, MD 21211 (WLOS Ch. 13 Greenville-Spartanburg, SC & Asheville, NC)—1-w, lat. 35° 28' 24", long. 83° 19' 28".

***Cherokee**—W53BC, WHNS License Partnership, Suite 975, 400 Perimeter Center Terrace NE, Atlanta, GA 30346 (WHNS Ch. 21 Greenville-Spartanburg, SC & Asheville, NC)—200-w, lat. 35° 29' 45", long. 83° 20' 02".

Cherokee & Big Cove—W10AL, Pulitzer Broadcasting Co., Box TV 4, Greenville, SC 29602 (WYFF Ch. 4 Greenville-Spartanburg, SC & Asheville, NC)—1-w, lat. 35° 29' 15", long. 83° 20' 02".

Cherokees, Shoal Valley & Soco Valley—W08AT, Spartan Broadcasting Co., Box 1717, 250 International Dr., Spartanburg, SC 29304-1717 (WSPA-TV Ch. 7 Greenville-Spartanburg, SC & Asheville, NC)—10-w, lat. 35° 28' 24", long. 83° 19' 22".

Chimney Rock—See W05AU, Bat Cave.

FCC Report

Covering Telecom Policy, Regulation
and Business Worldwide

For Information, call 800-771-9202

Chimney Rock—See W06AQ, Bat Cave.

Chimney Rock—See W11AX, Bat Cave.

Clyde—See W11AU, Canton.

Clyde—See W27AB, Canton.

Columbus—See W05AC, Tryon.

Columbus—See W11AH, Tryon.

Cullowhee—See W02AF, Sylva.

Cullowhee—See W09AF, Sylva.

Cullowhee—W23AF, U. of North Carolina, 10 T.W. Alexander Dr., Research Triangle Park, NC 27709 (WUNE-TV Ch. 17 Linville)—100-w, lat. 35° 18' 12", long. 83° 10' 39".

Dillsboro—See W02AF, Sylva.

Dillsboro—See W09AF, Sylva.

Durham—W56CU, Victory Communications Inc., 2040 Hawley Dr., Vista, CA 92084 (KTBN-TV Ch. 40 Santa Ana-Los Angeles, CA)—1000-w, lat. 36° 01' 03", long. 78° 52' 25".

Ela—See W05AR, Bryson City.

Ela—See W08AN, Bryson City.

Ela—See W46AX, Bryson City.

Ela & Whittier—W03AK, Hearst-Argyle Properties Inc., Box TV 4, Greenville, SC 29602 (WYFF Ch. 4 Greenville-Spartanburg, SC & Asheville, NC)—1-w, lat. 35° 22' 53", long. 83° 24' 52".

Elk Mountain—See W08BP, Beaver Dam Creek Valley.

***Fayetteville**—W66DF, Trinity Broadcasting Network Inc., 2442 Michelle Dr., Tustin, CA 92780—1000-w, lat. 35° 05' 07", long. 78° 54' 25".

Fontana Village—W08AR, Government Services Inc., Box 68, Fontana Dam, NC 28733 (WBIR-TV Ch. 10 Knoxville, TN)—1-w, lat. 35° 25' 40", long. 83° 49' 58".

Franklin—W06AJ, Hearst-Argyle Properties Inc., Box TV 4, Greenville, SC 29602 (WYFF Ch. 4 Greenville-Spartanburg, SC & Asheville, NC)—1-w, lat. 35° 10' 22", long. 83° 34' 53".

Franklin—W09AG, Spartan Broadcasting Co., Box 1717, 250 International Dr., Spartanburg, SC 29304-1717 (WSPA-TV Ch. 7 Greenville-Spartanburg, SC & Asheville, NC)—1-w, lat. 35° 10' 22", long. 83° 34' 53".

Franklin—W11AJ, WLOS Licensee LLC, 2000 W. 41st St., Baltimore, MD 21211 (WLOS Ch. 13 Greenville-Spartanburg, SC & Asheville, NC)—10-w, lat. 35° 10' 22", long. 83° 34' 53".

Franklin—W28AN, U. of North Carolina, Box 3508, 910 Raleigh Rd., Chapel Hill, NC 27514 (WUNE-TV Ch. 17 Linville)—100-w, lat. 35° 10' 23", long. 83° 34' 52".

Franklin—W56AG, U. of North Carolina, Box 3508, 910 Raleigh Rd., Chapel Hill, NC 27514

(WUNE-TV Ch. 17 Linville)—lat. 35° 19' 40", long. 83° 20' 11".

Franklin—W64BO, Meredith Corp., 1716 Locust St., Des Moines, IA 50309 (WHNS Ch. 21 Greenville-Spartanburg, SC & Asheville, NC)—1000-w, lat. 35° 10' 22", long. 83° 34' 53".

Garden Creek—See W10AP, Marion.

Gay—See W11AN, Bryson City.

Gerton—See W05AU, Bat Cave.

Gerton—See W06AQ, Bat Cave.

Gerton—See W11AX, Bat Cave.

Greens Creek—See W11AN, Bryson City.

Greenville—W60CV, Trinity Broadcasting Network Inc., 2442 Michelle Dr., Tustin, CA 92780 (KTBN-TV Ch. 40 Santa Ana-Los Angeles, CA)—2000-w, lat. 35° 36' 25", long. 77° 28' 05".

Greenville—See W64AZ, Kinston.

Hayesville—See W07BB, Hiwassee, GA.

Hayesville—See W10AM, Hiwassee, GA.

Hayesville—See W13AX, Hiwassee, GA.

Hayesville, Brasstown & Shooting Creek—W42AT, U. of North Carolina, Box 3508, 910 Raleigh Rd., Chapel Hill, NC 27514 (WUNE-TV Ch. 17 Linville)—100-w, lat. 34° 59' 57", long. 83° 51' 34".

Hazelwood—See W12AR, Waynesville.

Hazelwood—See W27AB, Canton.

Hendersonville—W31AZ, Carolina Christian Broadcasting Inc., Box 1616, Greenville, SC 29602 (WGGG-TV Ch. 16 Greenville, SC)—1000-w, lat. 35° 14' 34", long. 82° 26' 08".

Highlands—W27BD, U. of North Carolina, Box 3508, 910 Raleigh Rd., Chapel Hill, NC 27514 (WUNE-TV Ch. 17 Linville)—100-w, lat. 35° 02' 28", long. 83° 11' 42".

Highlands—W62BB, U. of North Carolina, Box 3508, 910 Raleigh Rd., Chapel Hill, NC 27514 (WUNE-TV Ch. 17 Linville)—100-w, lat. 35° 02' 32", long. 83° 13' 09".

Hot Springs—W12CI, WLOS Licensee LLC, 2000 W. 41st St., Baltimore, MD 21211 (WLOS Ch. 13 Greenville-Spartanburg, SC & Asheville, NC)—1-w, lat. 35° 55' 36", long. 82° 48' 21".

***Jacksonville**—W22CJ, Trinity Broadcasting Network Inc., 2442 Michelle Dr., Tustin, CA 92780 (KTBN-TV Ch. 40 Santa Ana-Los Angeles, CA)—1000-w, lat. 34° 44' 56", long. 77° 24' 51".

Jefferson—W25AY, U. of North Carolina, Box 3508, 910 Raleigh Rd., Chapel Hill, NC 27514 (WUNG-TV Ch. 58 Concord)—100-w, lat. 36° 27' 40", long. 81° 29' 19".

Jefferson—W50BH, Sound Media Inc., Box 3106, Boone, NC 28607 (WUNL-TV Ch. 26

Winston-Salem)—100-w, lat. 36° 27' 40", long. 81° 29' 19".

Kinston & Greenville—W64AZ, Local Television Assoc. Inc., Box 2069, Morehead City, NC 28557 (WFXX Ch. 8 Morehead City)—lat. 35° 02' 27", long. 77° 21' 11". Note: Licensed as LPTV.

Lake Junaluska—See W08AO, Canton.

Lake Junaluska—See W11AU, Canton.

Lake Lure—See W05AU, Bat Cave.

Lake Lure—See W06AQ, Bat Cave.

Lake Lure—See W11AX, Bat Cave.

Lake Lure—W27AX, U. of North Carolina, 10 T.W. Alexander Dr., Research Triangle Park, NC 27709-4900—lat. 35° 25' 49", long. 82° 15' 17".

Lauada—See W08AN, Bryson City.

Lauada—See W11AN, Bryson City.

Lauada—See W46AX, Bryson City.

Lilesville & Wadesboro—W24AY, Belo TV Inc., 400 S. Record St., Dallas, TX 75202 (WCNC-TV Ch. 36 Charlotte)—1000-w, lat. 35° 01' 09", long. 79° 56' 50".

Love Field—See W09AF, Sylva.

Lumberton—W19CA, William Roy Eks, TR/AS Atlantic Broadcast Services, 116 Sassafras Lane, Conway, SC 29526 (WSFX-TV Ch. 26 Wilmington)—1000-w, lat. 34° 53' 05", long. 79° 04' 31".

***Lumberton**—W67DU, Trinity Broadcasting Network Inc., 2442 Michelle Dr., Tustin, CA 92780—1000-w, lat. 34° 40' 27", long. 79° 02' 29".

Maggie Valley—See W08AO, Canton.

Maggie Valley & Soco Valley—W06AP, WLOS Licensee LLC, 2000 W. 41st St., Baltimore, MD 21211 (WLOS Ch. 13 Greenville-Spartanburg, SC & Asheville, NC)—1-w, lat. 35° 31' 04", long. 83° 06' 56".

Marble—See W11AQ, Robbinsville.

Marion—W06AI, Hearst-Argyle Properties Inc., Box TV 4, Greenville, SC 29602 (WYFF Ch. 4 Greenville-Spartanburg, SC & Asheville, NC)—1-w, lat. 35° 40' 15", long. 82° 00' 11".

***Marion**—W43AU, U. of North Carolina, Box 3508, 910 Raleigh Rd., Chapel Hill, NC 27514 (WUNE-TV Ch. 17 Linville)—100-w, lat. 35° 40' 10", long. 82° 00' 24".

Marion & Old Fort—W08BJ, Spartan Broadcasting Co., Box 1717, 250 International Dr.,

Spartanburg, SC 29304-1717 (WSPA-TV Ch. 7 Greenville-Spartanburg, SC & Asheville, NC)—10-w, lat. 35° 40' 15", long. 82° 00' 20".

Marion, Garden Creek, Providence & West Marion—W10AP, WLOS Licensee LLC, 2000 W. 41st St., Baltimore, MD 21211 (WLOS Ch. 13 Greenville-Spartanburg, SC & Asheville, NC)—10-w, lat. 35° 40' 10", long. 82° 00' 24".

Mars Hill—W02AH, Spartan Broadcasting Co., Box 1717, 250 International Dr., Spartanburg, SC 29304-1717 (WSPA-TV Ch. 7 Greenville-Spartanburg, SC & Asheville, NC)—1-w, lat. 35° 51' 04", long. 82° 33' 19".

Marshall—W08AX, Spartan Broadcasting Co., Box 1717, 250 International Dr., Spartanburg, SC 29304-1717 (WSPA-TV Ch. 7 Greenville-Spartanburg, SC & Asheville, NC)—1-w, lat. 35° 48' 15", long. 82° 41' 53".

Micaville—See W08BF, Spruce Pine.

Montreat, Black Mountain, Ridgecrest & Swannanoa—W10AD, Spartan Broadcasting Co., Box 1717, 250 International Dr., Spartanburg, SC 29304-1717 (WSPA-TV Ch. 7 Greenville-Spartanburg, SC & Asheville, NC)—10-w, lat. 35° 37' 44", long. 82° 20' 46".

Morehead City—W05BI, Media General Broadcasting Inc., 33 E. Grace St., Richmond, VA 23219 (WNCT-TV Ch. 9 Greenville-New Bern-Washington)—10-w, lat. 34° 43' 15", long. 76° 42' 18".

Murphy—W04AQ, Rust Craft Broadcasting, One Park Ave., New York, NY 10016—11-w, lat. 35° 07' 19", long. 84° 01' 56".

Murphy—See W05AP, Brasstown.

Murphy—W31AN, U. of North Carolina, Box 3508, 910 Raleigh Rd., Chapel Hill, NC 27514 (WUNE-TV Ch. 17 Linville)—110-w, lat. 35° 05' 02", long. 84° 00' 58". Note: Operating as LPTV.

Murphy—See W59AD, Andrews.

***North Wilkesboro**—W63BI, Guilford Telecasters Inc., Box 1618, 30 S. Greene St., Greensboro, NC 27401 (WGGT Ch. 48 Greensboro-High Point & Winston-Salem)—lat. 36° 03' 46", long. 81° 07' 17".

Old Fort—See W08BJ, Marion.

Oteen, Swannanoa & Warren Wilson College—W06AL, WLOS Licensee Inc., 2000 W. 41st St., Baltimore, MD 21211 (WLOS Ch. 13 Greenville-Spartanburg, SC & Asheville, NC)—1-w, lat. 35° 35' 49", long. 82° 27' 04".

Providence—See W10AP, Marion.

Raleigh—W38BB, Trinity Broadcasting Network Inc., 2442 Michelle Dr., Tustin, CA 92780 (KTBN-TV Ch. 40 Santa Ana-Los Angeles, CA)—632-w,

North Carolina—Translators

lat. 35° 40' 35", long. 78° 32' 09". Holds CP for change to 1000-w BPTT-910503ZB.

Raleigh—WTBL-LP, Ch. 53, Ralph Gene Norman, 230 Morganton Blvd., Lenoir, NC 28645 (WKPT-TV Ch. 19 Kingsport-Johnson City, TN-Bristol, VA)—100-w, lat. 35° 54' 25", long. 81° 29' 23". Note: Licensed as LPTV. Holds CP for change to 1000-w.

Ridgecrest—See W10AD, Montreat.

***Roanoke Rapids**—W42CA, Communications Corp. of America, Box 3030, Lafayette, LA 70502 (WRDC Ch. 28 Durham-Raleigh)—1000-w, lat. 36° 28' 08", long. 77° 39' 02".

Robbinsville—See W08BH, Andrews.

Robbinsville—See W59AD, Andrews.

Robbinsville, Andrews, Marble & Topton—W11AQ, WLOS License Inc., 2000 W. 41st St., Baltimore, MD 21211 (WLOS Ch. 13 Greenville-Spartanburg, SC & Asheville, NC)—10-w, lat. 35° 15' 27", long. 83° 47' 48".

Robbinsville, Stecoah, Tuskegee & Yellow Creek—W04BA, Multimedia WBIR Inc., 1075 Thousand Oaks Blvd., Greenville, SC 29607—10-w, lat. 35° 23' 10", long. 83° 46' 22".

Rocky Mount—W53BF, Trinity Broadcasting Network Inc., 2442 Michelle Dr., Tustin, CA 92780—1000-w, lat. 35° 54' 43", long. 77° 50' 06".

Rocky Mount—WHIG-LP, Ch. 57 Action Community Television Inc., 1141 Tarboro St., Rocky Mount, NC 27801—1000-w, lat. 35° 54' 43", long. 77° 50' 06". Note: Operating as LPTV. Holds CP for change to lat. 35° 57' 07", long. 77° 49' 12". BPTT-JD0415TZ.

Sapphire Valley—W06AN, WLDS Licensee LLC, 2000 W. 41st St., Baltimore, MD 21211 (WLOS Ch. 13 Greenville-Spartanburg, SC & Asheville, NC)—163-w, lat. 35° 07' 54", long. 82° 59' 33".

Savannah—See W11AN, Bryson City.

Sherwood Forest—See W59AR, Brevard.

Shoal Valley—See W08AT, Cherokee.

Shooting Creek—See W42AT, Hayesville.

Soco Valley—See W06AP, Maggie Valley.

Soco Valley—See W08AT, Cherokee.

Sparta—W35AD, U. of North Carolina, Box 3508, 910 Raleigh Rd., Chapel Hill, NC 27514 (WUNL-TV Ch. 26 Winston-Salem)—1-w, lat. 36° 31' 13", long. 81° 07' 27".

Spruce Pine—W06AD, WLOS Licensee LLC, 2000 W. 41st St., Baltimore, MD 21211 (WLOS Ch. 13 Greenville-Spartanburg, SC & Asheville, NC)—1-w, lat. 35° 54' 36", long. 82° 06' 03".

Spruce Pine—W10AK, Hearst-Argyle Properties Inc., Box TV 4, Greenville, SC 29602 (WYFF Ch. 4 Greenville-Spartanburg, SC & Asheville, NC)—1-w, lat. 35° 52' 49", long. 82° 06' 15".

Spruce Pine—W28AO, U. of North Carolina, Box 3508, 910 Raleigh Rd., Chapel Hill, NC 27514 (WUNG-TV Ch. 58 Concord)—50-w, lat. 35° 52' 47", long. 82° 06' 17".

Spruce Pine—W59AK, U. of North Carolina, Box 3508, 910 Raleigh Rd., Chapel Hill, NC 27514 (WUNE-TV Ch. 17 Linville)—100-w, lat. 36° 18' 09", long. 81° 43' 20".

Spruce Pine & Micaville—W08BF, Spartan Broadcasting Co., Box 1717, 250 International Dr., Spartanburg, SC 29304-1717 (WSPA-TV Ch. 7 Greenville-Spartanburg, SC & Asheville, NC)—1-w, lat. 35° 52' 48", long. 82° 06' 15".

Steocoah—See W04BA, Robbinsville.

Steocoah—See W08AN, Bryson City.

Steocoah—See W46AX, Bryson City.

Swannanoa—See W06AL, Oteen.

Swannanoa—See W10AD, Montreat.

Sylva—W66BU, Meredith Corp., 1716 Locust St., Des Moines, IA 50309 (WHNS Ch. 21 Greenville-Spartanburg, SC & Asheville, NC)—784-w, lat. 35° 19' 35", long. 83° 20' 06".

Sylva & Addie—W05AE, WLDS Licensee LLC, 2000 W. 41st St., Baltimore, MD 21211 (WLOS Ch. 13 Greenville-Spartanburg, SC & Asheville, NC)—10-w, lat. 35° 24' 49", long. 83° 13' 31".

Sylva, Cullowhee & Dillsboro—W02AF, Hearst-Argyle Properties Inc., Box TV 4, Greenville, SC 29602 (WYFF Ch. 4 Greenville-Spartanburg, SC & Asheville, NC)—10-w, lat. 35° 22' 04", long. 83° 13' 17".

Sylva, Cullowhee, Dillsboro, Love Field & Webster—W09AF, Spartan Broadcasting Co., Box 1717, 250 International Dr., Spartanburg, SC 29304-1717 (WSPA-TV Ch. 7 Greenville-Spartanburg, SC & Asheville, NC)—10-w, lat. 35° 22' 03", long. 83° 13' 18".

Topton—See W11AQ, Robbinsville.

***Trenton**—W46BY, Gocom Television LP, Suite 200, 6845 Fairview Rd., Charlotte, NC 28210 (WFXI Ch. 8 Morehead City)—1000-w, lat. 35° 02' 27", long. 77° 21' 11".

Tryon—W24BA, U. of North Carolina, 10 T.W. Alexander Dr., Research Triangle Park, NC 27709-4900 (WUNG-TV Ch. 58 Concord)—100-w, lat. 35° 15' 58", long. 82° 14' 40".

Tryon & Columbus—W11AH, Pulitzer Broadcasting Co., Box TV 4, Greenville, SC 29602 (WYFF Ch. 4 Greenville-Spartanburg, SC & Asheville, NC)—1-w, lat. 35° 15' 44", long. 82° 14' 28".

Tryon & Columbus, NC & Landrum, SC—W05AC, WLOS Licensee LLC, 2000 W. 41st St., Baltimore, MD 21211 (WLOS Ch. 13 Greenville-Spartanburg, SC & Asheville, NC)—10-w, lat. 35° 15' 44", long. 82° 14' 28".

Tuskegee—See W04BA, Robbinsville.

Wadesboro—See W24AY, Lilesville.

Warren Wilson College—See W06AL, Oteen.

Waynesville—W09AD, Spartan Broadcasting Co., Box 1717, 250 International Dr., Spartanburg, SC 29304-1717 (WSPA-TV Ch. 7 Greenville-Spartanburg, SC & Asheville, NC)—10-w, lat. 35° 29' 05", long. 83° 02' 11".

Waynesville—See W27AB, Canton.

Waynesville—See W57BG, Canton.

Waynesville & Hazelwood—W12AR, WLOS Licensee LLC, 2000 W. 41st St., Baltimore, MD 21211 (WLOS Ch. 13 Greenville-Spartanburg, SC & Asheville, NC)—10-w, lat. 35° 29' 08", long. 83° 02' 10".

Weaverville—W09AR, Spartan Broadcasting Co., Box 1717, 250 International Dr., Spartanburg, SC 29304-1717 (WSPA-TV Ch. 7 Greenville-Spartanburg, SC & Asheville, NC)—10-w, lat. 35° 39' 56", long. 82° 34' 24".

Weaverville—W30AS, Carolina Christian Broadcasting Inc., Box 1616, Greenville, SC 29602 (WGG- TV Ch. 16 Greenville, NC)—1000-w, lat. 35° 45' 05", long. 82° 41' 40".

Webster—See W09AF, Sylva.

West Asheville—W14AS, Meredith Corp., 1716 Locust St., Des Moines, IA 50309 (WHNS Ch. 21 Greenville-Spartanburg, SC & Asheville, NC)—1000-w, lat. 35° 35' 00", long. 82° 32' 49".

West Marion—See W10AP, Marion.

Whittier—See W03AK, Ela.

Whittier—See W11AN, Bryson City.

Woodfin—See W08BP, Beaver Dam Creek Valley.

Yellow Creek—See W04BA, Robbinsville.

North Dakota

Beach—K04CQ, Beach Booster Club, Beach, ND 58621 (KUMV-TV Ch. 8 Williston)—1-w, lat. 46° 54' 40", long. 104° 00' 20".

Belfield—K10HW, City of Belfield, Box 276, Belfield, ND 58622 (KFYR-TV Ch. 5 Bismarck)—1-w, lat. 46° 52' 42", long. 103° 12' 35".

Beulah—K07EZ, Beulah Chamber of Commerce, Box 730, Beulah, ND 58523 (KQMC-TV Ch. 13 Minot)—1-w, lat. 47° 14' 11", long. 101° 46' 45".

Beulah—K09EZ, Beulah Chamber of Commerce, Box 730, Beulah, ND 58523 (KFYR-TV Ch. 5 Bismarck)—1-w, lat. 47° 14' 11", long. 101° 46' 45".

Columbus—K70CI, Columbus Lions Club, Box 81, Columbus, ND 58727 (KQMC-TV Ch. 13 Minot)—10-w, lat. 48° 46' 32", long. 102° 45' 31".

Devils Lake—K22AK, Catamount Broadcasting of Fargo LLC, 71 East Ave., Norwalk, CT 06851 (KXJB-TV Ch. 4 Valley City-Fargo)—1000-w, lat. 48° 09' 55", long. 99° 13' 36".

Devils Lake—K30FU, Red River Broadcast Corp. LLC, Box 9115, 4015 9th Ave. SW, Fargo, ND 58106 (KVRN Ch. 15 Fargo-Moorhead, Minnesota; KNRR Ch. 12 Pembina)—100-w, lat. 48° 07' 22", long. 98° 50' 57".

Devils Lake Sioux Indian Reservation—K05EL, Devils Lake Sioux Tribal Educational Comm., Box 359, Fort Totten, ND 58335 (KTHI-TV Ch. 11 Fargo-Grand Forks)—5-w, lat. 47° 59' 28", long. 98° 56' 57".

Dunn Center—K07KL, City of Dunn Center, Municipal Corp., Box 38, Dunn Center, ND 58626 (KFYR-TV Ch. 5 Bismarck)—1-w, lat. 47° 22' 07", long. 102° 38' 00".

Garrison—K07HU, Meyer Broadcasting Co., Box 1738, Bismarck, ND 58502 (KMOT Ch. 10 Minot)—1-w, lat. 47° 41' 30", long. 101° 25' 11".

Glasston—K58BP, Catamount Broadcasting of Fargo LLC, 71 East Ave., Norwalk, CT 06851 (KXJB-TV Ch. 4 Valley City-Fargo)—1-w, lat. 48° 42' 00", long. 97° 24' 20". Holds CP for change to lat. 48° 41' 47", long. 97° 24' 07".

Golva—See K12JC, Sentinel Butte.

Harvey—K07HR, Localvision, Box 637, Harvey, ND 58341 (KFYR-TV Ch. 5 Bismarck)—1-w, lat. 47° 32' 11", long. 99° 55' 00".

Hazen—K07JA, City of Hazen, Box 717, Hazen, ND 58545 (KFYR-TV Ch. 5 Bismarck)—1-w, lat. 47° 19' 30", long. 101° 37' 49".

Hazen—K09JR, City of Hazen, Box 717, Hazen, ND 58545 (KQMC-TV Ch. 13 Minot)—1-w, lat. 47° 19' 30", long. 101° 37' 49".

Hazen—K11QD, City of Hazen, Box 717, Hazen, ND 58545 (KBME Ch. 3 Bismarck)—1-w, lat. 47° 19' 30", long. 101° 37' 49".

Hettinger—K07EI, Hettinger TV Assn., Hettinger, ND 58639 (KXMA-TV Ch. 2 Dickinson)—1-w, lat. 46° 00' 50", long. 102° 37' 50".

Jamestown—K02DD, Forum Publishing, Box 2026, Fargo, ND 58107 (WDAY-TV Ch. 6 Fargo)—1-w, lat. 46° 53' 30", long. 98° 42' 45".

Jamestown—K09JM, STC License Co., Suite 420, 3839 4th St. N, St. Petersburg, FL 33703 (KVLY-TV Ch. 11 Fargo-Grand Forks)—2.5-w, lat. 46° 54' 50", long. 98° 42' 00".

La Moure—K02FR, City of La Moure, La Moure, ND 58458 (KTHI-TV Ch. 11 Fargo-Grand Forks)—1-w, lat. 46° 21' 59", long. 98° 17' 44".

Lisbon—K02GA, STC License Co., Suite 420, 3839 4th St. N, St. Petersburg, FL 33703 (KVLY-TV Ch. 11 Fargo-Grand Forks)—1-w, lat. 46° 26' 59", long. 97° 40' 50".

Lisbon—K07NE, Prairie Public Broadcasting Inc., 207 N. 5th St., Fargo, ND 58102 (KFME Ch. 13 Fargo)—5-w, lat. 46° 26' 59", long. 97° 40' 50".

Marmarth—K07LN, City of Marmarth, Box 247, Marmarth, ND 58643 (KHSD-TV Ch. 11 Lead, SD)—1-w, lat. 46° 20' 25", long. 103° 45' 18".

Medora—K04GU, City of Medora, City Council, Medora, ND 58645 (KUMV-TV Ch. 8 Williston)—5-w, lat. 46° 56' 37", long. 103° 34' 30".

Mott—K09EG, Mott TV Booster Club, Mott, ND 58646 (KFYR-TV Ch. 5 Bismarck)—1-w, lat. 46° 17' 30", long. 102° 21' 00".

New England—K08GB, New England Municipal Translator, Box 414, New England, ND 58647 (KFYR-TV Ch. 5 Bismarck)—1-w, lat. 46° 32' 56", long. 102° 50' 12".

Rolla—K02ER, City of Rolla, Box 726, Rolla, ND 58366 (CKX-TV Ch. 5 Brandon, MB)—1-w, lat. 48° 50' 35", long. 99° 41' 15".

Rolla—K07HI, City of Rolla, Box 726, Rolla, ND 58366 (KMOT Ch. 10 Minot)—1-w, lat. 48° 50' 35", long. 99° 41' 15".

Rolla—K09HR, City of Rolla, Box 726, Rolla, ND 58366 (KXMC-TV Ch. 13 Minot)—1-w, lat. 48° 50' 35", long. 99° 41' 15".

Sentinel Butte & Golva—K12JC, City of Sentinel Butte, Sentinel Butte, ND 58654 (KUMV-TV Ch. 8 Williston)—5-w, lat. 46° 52' 34", long. 103° 50' 55".

Valley City—K02FO, Prairie Public Broadcasting Inc., 207 N. 5th St., Fargo, ND 58102 (KFME Ch. 13 Fargo)—1-w, lat. 46° 55' 10", long. 97° 59' 22".

Wahpeton, ND & Breckenridge, MN—K09MF, STC License Co., Suite 420, 3839 4th St. N., St. Petersburg, FL 33703 (KVLY-TV Ch. 11 Fargo-Grand Forks)—10-w, lat. 46° 17' 18", long. 96° 35' 56".

Ohio

Celina & surrounding area—W17AA, Greater Dayton Public Television Inc., 3440 Office Park Dr., Dayton, OH 45439 (WPTD Ch. 16 Dayton)—1000-w, lat. 40° 33' 08", long. 84° 30' 46".

Columbus—W58CQ, National Minority TV Inc., 22156 Tama Dr., Lake Forest, CA 92630 (KTBN-TV Ch. 40 Santa Ana-Los Angeles, CA)—2000-w, lat. 39° 53' 32", long. 83° 02' 44".

Conneaut & surrounding area—W64AK, ETV Assn. of Metropolitan Cleveland, 4300 Brookpark Rd., Cleveland, OH 44134 (WVIZ-TV Ch. 25 Cleveland)—1000-w, lat. 41° 51' 39", long. 80° 40' 44".

Coshocton—W71AB, Southeastern Ohio TV System, Downerd Rd., Zanesville, OH 43701 (WHIZ-TV Ch. 18 Zanesville)—lat. 40° 15' 40", long. 81° 52' 38".

***Dayton**—W61CY, Trinity Broadcasting Network Inc., 2442 Michelle Dr., Tustin, CA 92780 (WK0I Ch. 43 Richmond, IN; KTBN-TV Ch. 40 Santa Ana-Los Angeles, CA)—1000-w, lat. 39° 43' 16", long. 84° 15' 00". Note: Licensed as LPTV.

Dayton—W66AQ, WSTR Licensee Inc., 2000 W. 41st St., Baltimore, MD 21211 (WSTR-TV Ch. 64 Cincinnati)—100-w, lat. 39° 43' 15", long. 84° 15' 39".

Dayton—W68BP, Trinity Broadcasting Network Inc., 2442 Michelle Dr., Tustin, CA 92780 (WK0I Ch. 43 Richmond, IN)—1000-w, lat. 39° 43' 16", long. 84° 15' 00". Note: Licensed as LPTV.

Eastlake & surrounding area—W67AL, ETV Assn. of Metropolitan Cleveland, 4300 Brookpark Rd., Cleveland, OH 44134 (WVIZ-TV Ch. 25 Cleveland)—814-w, lat. 41° 41' 29", long. 81° 02' 49".

Kirtland—W51BI, Trinity Broadcasting Network Inc., 2442 Michelle Dr., Tustin, CA 92780 (WDLI Ch. 17 Canton; KTBN-TV Ch. 40 Santa Ana-Los Angeles, CA)—1000-w, lat. 41° 27' 49", long. 81° 17' 38".

Loudonville—W65AH, Ohio U., Athens, OH 45701 (WUOC-TV Ch. 44 Cambridge)—100-w, lat. 40° 37' 59", long. 82° 11' 45".

Mansfield—W47AB, Ohio State U., Telecommunications Center, Columbus, OH 43210 (WOSU-TV Ch. 34 Columbus)—100-w, lat. 40° 42' 33", long. 82° 29' 11".

Mansfield—W0HZ-LP, Mid State Television Inc., 2900 Park Ave., Mansfield, OH 44906—1000-w, lat. 40° 45' 50", long. 82° 37' 04". Note: Operating as LPTV.

Maplewood area—W63AH, Greater Dayton Public Television Inc., 3440 Office Park Dr., Dayton, OH 45439 (WPTD Ch. 16 Dayton)—1000-w, lat. 40° 23' 53", long. 84° 04' 23".

Masury—W40AM, Youngstown Low Power License LLC, Suite 506, 7641 Little Ave., Charlotte, NC 28226 (W62BT Ch. 62 Masury)—709-w, lat. 41° 11' 58", long. 80° 31' 22". Note: Operating as LPTV.

Millersburg—W69AO, Ohio U., Athens, OH 45701 (WUOC-TV Ch. 44 Cambridge)—100-w, lat. 40° 36' 13", long. 81° 56' 13".

Newark—W31AA, Ohio Educational TV Network Commission, 2470 North Star Rd., Columbus, OH 43221—1000-w, lat. 40° 05' 28", long. 82° 24' 22".

Stuebenville—W24BC, Abacus Television, No. 101, 1801 Columbia Rd. NW, Washington, DC 20009-2031 (W69CC Pittsburgh, PA)—700-w, lat. 40° 20' 32", long. 80° 37' 14". Note: Licensed as LPTV.

Toledo—W46BX, National Minority TV Inc., Box C-11949, Santa Ana, CA 92711—lat. 41° 29' 17", long. 83° 19' 25".

Toledo—W68CD, National Minority TV Inc., 22156 Tama Dr., Lake Forest, CA 92630 (KTBN-TV Ch. 40 Santa Ana-Los Angeles, CA)—551-w, lat. 41° 39' 12", long. 83° 32' 53".

Toledo—WBTL-LP, Ch. 5, Assal Broadcasting Co., Box 9225, Calabasas, CA 91372—lat. 41° 39' 12", long. 83° 32' 53".

***Youngstown**—W39AI, Evergreen Broadcasting Corp., Box 2248, Altoona, PA 16603 (WDLI Ch. 17 Canton; KTBN-TV Ch. 40 Santa Ana-Los Angeles, CA)—100-w, lat. 41° 06' 00", long. 80° 39' 01". Note: Licensed as LPTV.

Youngstown & surrounding area—W58AM, Northeastern Educational TV of Ohio Inc., 1640

Franklin Ave., Kent, OH (WNEO Ch. 45 Alliance)—1000-w, lat. 41° 04' 46", long. 80° 38' 25".

Oklahoma

Ada—K35CU, Locke Supply Co., Box 26128, 1300 S.E. 82nd St., Oklahoma City, OK 73126 (KSBI Ch. 52 Oklahoma City)—1000-w, lat. 34° 43' 34", long. 96° 42' 46". Holds CP for change to lat. 34° 41' 01", long. 96° 45' 44". BMPPT-940414PS.

Altus—K19AA, Oklahoma Educational Television Authority, Box 14190, Oklahoma City, OK 73113 (KWET Ch. 12 Cheyenne)—1000-w, lat. 34° 39' 12", long. 99° 20' 57".

Altus—K36EV, Copper Breaks TV Translator System, Box 397, 1905 Palo Duro Dr., Memphis, TX 79245 (KJTL Ch. 18 Wichita Falls, TX)—20-w, lat. 34° 36' 34", long. 99° 20' 09". Holds CP for change to lat. 34° 38' 20", long. 99° 21' 19".

Altus—K63BE, Copper Breaks TV Translator System, Box 397, 1905 Palo Duro Dr., Memphis, TX 79245 (KAMR-TV Ch. 4 Amarillo, TX)—20-w, lat. 34° 12' 41", long. 99° 44' 05". Holds CP for change to lat. 34° 38' 20", long. 99° 21' 19".

Altus—K65BF, Copper Breaks TV Translator System, Box 397, 1905 Palo Duro Dr., Memphis, TX 79245—lat. 34° 38' 20", long. 99° 21' 19".

Altus—K67B0, Copper Breaks TV Translator System, Box 397, 1905 Palo Duro Dr., Memphis, TX 79245 (KVII-TV Ch. 7 Amarillo, TX)—100-w, lat. 34° 36' 34", long. 99° 20' 09". Holds CP for change to lat. 34° 38' 20", long. 99° 21' 19". BPTT-960514JM.

Altus—K69EP, Copper Breaks TV Translator System, Box 397, 1905 Palo Duro Dr., Memphis, TX 79245 (KFDA-TV Ch. 10 Amarillo, TX)—lat. 34° 12' 41", long. 99° 44' 05". Holds CP for change to lat. 34° 38' 20", long. 99° 21' 19".

Alva—K30AE, Oklahoma Educational Television Authority, Box 14190, Oklahoma City, OK 73113 (KETA Ch. 13 Oklahoma City)—1000-w, lat. 36° 47' 03", long. 98° 33' 38".

Alva—See K60ER, Cherokee.

Alva—See K62EH, Cherokee.

Alva—See K64EA, Cherokee.

Ardmore—K08GD, Channel 49 Acquisition Corp., Box 549, Hampton, VA 23669 (KTEN Ch. 10 Ada, OK-Sherman, TX)—10-w, lat. 34° 09' 18", long. 97° 05' 18". Holds CP for change to lat. 34° 10' 28", long. 97° 07' 46".

Ardmore—K28AC, Oklahoma Educational Television Authority, Box 14190, Oklahoma City, OK 73113 (KETA Ch. 13 Oklahoma City)—1000-w, lat. 34° 09' 54", long. 97° 09' 31".

Ardmore—NEW, Ch. 32, Locke Supply Co., Box 26404, Oklahoma City, OK 73126—1000-w, lat. 34° 21' 20", long. 97° 12' 00".

Ardmore—K44BQ, Trinity Broadcasting Network Inc., 2442 Michelle Dr., Tustin, CA 92780 (KTBO-TV Ch. 14 Oklahoma City)—296-w, lat. 34° 26' 29", long. 97° 13' 36". Note: Licensed as LPTV.

Ardnet—See K29BR, Canadian, TX.

Ardnet—See K33CQ, Canadian, TX.

Ardnet—See K35CE, Canadian, TX.

Balko—K25EG, Christian Community Television, Box 14, Guymon, OK 73942 (K53BE Ch. 53 Guymon)—1000-w, lat. 36° 36' 56", long. 100° 52' 15".

Beaver—K56AY, Oklahoma Educational Television Authority, Box 14190, Oklahoma City, OK 73113 (KWET Ch. 12 Cheyenne)—100-w, lat. 36° 50' 08", long. 100° 29' 38".

***Boise City**—K55BV, Oklahoma Educational Television Authority, Box 14190, Oklahoma City, OK 73113 (KWET Ch. 12 Cheyenne)—100-w, lat. 36° 42' 12", long. 102° 31' 27".

Buffalo—K58AX, Oklahoma Educational Television Authority, Box 14190, Oklahoma City, OK 73113 (KWET Ch. 12 Cheyenne)—100-w, lat. 36° 48' 17", long. 99° 38' 14".

Burns Flat—See K46AN, Elk City.

Burns Flat—See K48AP, Elk City.

Burns Flat—See K50AL, Elk City.

Canute—See K44AP, Elk City.

Canute—See K46AN, Elk City.

Canute—See K48AP, Elk City.

Canute—See K50AL, Elk City.

Carter—See K58CS, Erick.

Carter—See K60CK, Erick.

Carter—See K62BQ, Erick.

Carter—See K66AQ, Erick.

Carter—See K68AU, Erick.

Carter, Erick & Sayre—K64AX, Northfork TV Translator System, Box 397, 1905 Palo Duro Dr., Memphis, TX 79245 (KFDX-TV Ch. 3 Wichita Falls, TX)—100-w, lat. 35° 09' 05", long. 99° 42' 50".

Cherokee & Alva—K60ER, Shafer Translator Inc., 415 Barnes, Alva, OK 73717 (KFOR-TV Ch. 4 Oklahoma City)—100-w, lat. 36° 45' 20", long. 98° 31' 40".

Cherokee & Alva—K62EH, Shafer Translator Inc., 415 Barnes, Alva, OK 73717 (KWTV Ch. 9 Oklahoma City; KOCO-TV Ch. 5 Oklahoma City)—100-w, lat. 36° 45' 20", long. 98° 31' 40".

Cherokee & Alva—K64EA, Shafer Translator Inc., 415 Barnes, Alva, OK 73717 (KOCO-TV Ch. 5 Oklahoma City)—100-w, lat. 36° 45' 20", long. 98° 31' 40".

Oklahoma—Translators

Cheyenne & Reydon—K79BA, Roger Mills Translator System, Box 7, Canadian, TX 79014 (KAMR-TV Ch. 4 Amarillo, TX)—10-w, lat. 35° 41' 24", long. 99° 55' 27".

Cheyenne & Reydon—K81AR, Roger Mills Translator System, Box 7, Canadian, TX 79014 (KFDA-TV Ch. 10 Amarillo, TX)—10-w, lat. 35° 41' 24", long. 99° 55' 27".

Dill City—See K46AN, Elk City.

Dill City—See K48AP, Elk City.

Dill City—See K50AL, Elk City.

Duke—See K53AV, Hollis.

Duke—See K55BQ, Hollis.

Duke—See K57BB, Hollis.

Duke—See K59BI, Hollis.

Duncan/Velma—K54BB, Oklahoma Educational Television Authority, Box 14190, Oklahoma City, OK 73113 (KETA Ch. 13 Oklahoma City)—lat. 34° 26' 02", long. 97° 41' 06".

Durant—K46AI, Oklahoma Educational Television Authority, Box 14190, Oklahoma City, OK 73113 (KETA Ch. 13 Oklahoma City)—1000-w, lat. 33° 59' 23", long. 96° 23' 49".

***Edmond**—KXOC-LP, Ch. 54, Locke Supply Co., 1300 S.E. 82nd St., Oklahoma City, OK 73142 (KSBI Ch. 52 Oklahoma City)—1000-w, lat. 35° 43' 39", long. 97° 27' 14".

Elk City—K54CM, Northfork TV Translator System, Box 397, 1905 Palo Duro Dr., Memphis, TX 79245 (KJTL Ch. 18 Wichita Falls, TX)—100-w, lat. 35° 21' 25", long. 99° 16' 08".

Elk City—K56EY, Northfork TV Translator System, Box 397, 1905 Palo Duro Dr., Memphis, TX 79245 (KOCB Ch. 34 Oklahoma City)—100-w, lat. 35° 21' 25", long. 99° 16' 08".

Elk City & Canute—K44AP, Northfork TV Translator System, Box 397, 1905 Palo Duro Dr., Memphis, TX 79245 (KOKH-TV Ch. 25 Oklahoma City; KOCO-TV Ch. 5 Oklahoma City)—100-w, lat. 35° 21' 25", long. 99° 16' 08".

Elk City, Canute, Burns Flat, Foss & Dill City—K46AN, Northfork TV Translator System, Box 397, 1905 Palo Duro Dr., Memphis, TX 79245 (KFOR-TV Ch. 4 Oklahoma City)—100-w, lat. 35° 21' 25", long. 99° 16' 08".

Elk City, Canute, Burns Flat, Foss & Dill City—K48AP, Northfork TV Translator System, Box 397, 1905 Palo Duro Dr., Memphis, TX 79245 (KWTV Ch. 9 Oklahoma City)—100-w, lat. 35° 21' 25", long. 99° 16' 08".

Elk City, Canute, Burns Flat, Foss & Dill City—K50AL, Northfork TV Translator System, Box 397, 1905 Palo Duro Dr., Memphis, TX 79245 (KOKH-TV Ch. 25 Oklahoma City)—20-w, lat. 35° 21' 25", long. 99° 16' 08".

Elkhart—See K08DZ, Keyes.

Elkhart—See K12BV, Keyes.

***Enid**—K45EJ, Locke Supply Co., 1300 S.E. 82nd St., Oklahoma City, OK 73126 (KSBI Ch. 52 Oklahoma City)—1000-w, lat. 36° 28' 17", long. 97° 56' 23".

Erick—See K64AX, Carter.

Erick, Carter & Sayre—K60CK, Northfork TV Translator System, Box 397, 1905 Palo Duro Dr., Memphis, TX 79245 (KJTL Ch. 18 Wichita Falls, TX)—100-w, lat. 35° 09' 05", long. 99° 42' 50".

Erick, Carter & Sayre—K62BQ, Northfork TV Translator System, Box 397, 1905 Palo Duro Dr., Memphis, TX 79245 (KAMR-TV Ch. 4 Amarillo, TX; KOKH-TV Ch. 25 Oklahoma City)—100-w, lat. 35° 09' 05", long. 99° 42' 50". Note: Licensed as LPTV.

Erick, Carter & Sayre—K66AQ, Northfork TV Translator System, Box 397, 1905 Palo Duro Dr., Memphis, TX 79245 (KOCO-TV Ch. 5 Oklahoma City)—100-w, lat. 35° 09' 05", long. 99° 42' 50".

Erick, Carter & Sayre—K68AU, Northfork TV Translator System, Box 397, 1905 Palo Duro Dr., Memphis, TX 79245 (KAUZ-TV Ch. 6 Wichita Falls, TX)—100-w, lat. 35° 09' 05", long. 99° 42' 50".

Erick, Sayre & Carter—K58CS, Northfork TV Translator System, Box 397, 1905 Palo Duro Dr., Memphis, TX 79245 (KOCB Ch. 34 Oklahoma City)—100-w, lat. 35° 09' 05", long. 99° 42' 50". Note: Licensed as LPTV.

Fargo—See K18BV, May.

Fargo—See K20BR, Gage.

Fargo—See K22BR, May.

Fort Supply—See K18BV, May.

Fort Supply—See K20BR, Gage.

Fort Supply—See K22BR, May.

Foss—See K46AN, Elk City.

Foss—See K48AP, Elk City.

Foss—See K50AL, Elk City.

Frederick—K56BQ, Oklahoma Educational Television Authority, Box 14190, Oklahoma City, OK 73113 (KWET Ch. 12 Cheyenne)—100-w, lat. 34° 22' 41", long. 99° 04' 18".

***Gage**—K16DX, Shafer Translator Inc., 2111 Oklahoma Ave., Woodward, OK 73801 (KOKH-TV Ch. 25 Oklahoma City)—100-w, lat. 36° 26' 03", long. 99° 46' 22".

Gage—See K18BV, May.

Gage—See K22BR, May.

Gage, Fargo, Fort Supply & May—K20BR, Shafer Translator Inc., 415 Barnes, Alva, OK 73717 (KOCO-TV Ch. 5 Oklahoma City)—1-w, lat. 36° 26' 03", long. 99° 46' 22". Note: Licensed as LPTV.

Gould—K51CV, Southwest TV Translator System, Box 397, 1905 Palo Duro Dr., Memphis,

TX 79245 (KOCB Ch. 34 Oklahoma City)—100-w, lat. 34° 44' 30", long. 99° 48' 30".

Gould—See K53AV, Hollis.

Gould—See K55BQ, Hollis.

Gould—See K57BB, Hollis.

Gould—See K59BI, Hollis.

Grandfield—K47DK, Mission Broadcasting of Wichita Falls Inc., 806 S. Cassingham Rd., Bexley, OH 43209—lat. 34° 12' 06", long. 98° 43' 44".

Guymon—K16AB, Oklahoma Educational Television Authority, Box 14190, Oklahoma City, OK 73113 (KWET Ch. 12 Cheyenne)—1000-w, lat. 36° 40' 13", long. 101° 28' 48".

Guymon—K30FY, Guymon TV Translator Inc., Box 613, 604 E. 3rd St., Guymon, OK 73942 (KCIT Ch. 14 Amarillo, TX)—1000-w, lat. 36° 40' 39", long. 101° 27' 52". BPTT-920211BW.

Guymon—See K58AC, Texhoma.

Guymon—See K60AG, Texhoma.

Guymon—See K62AD, Texhoma.

Guymon & rural area—K28GI, Guymon TV Translator Inc., Box 613, 604 E. 3rd St., Guymon, OK 73942 (KAMR-TV Ch. 4 Amarillo, TX)—1000-w, lat. 36° 40' 39", long. 101° 27' 52".

Guymon & rural area—K57HY, Guymon TV Translator Inc., Box 613, 604 E. 3rd St., Guymon, OK 73942 (KVII-TV Ch. 7 Amarillo, TX)—1000-w, lat. 36° 40' 39", long. 101° 27' 52".

Guymon & rural area—K59GF, Guymon TV Translator Inc., Box 613, 604 E. 3rd St., Guymon, OK 73942 (KFDA-TV Ch. 10 Amarillo, TX)—1000-w, lat. 36° 40' 39", long. 101° 27' 52".

Hammon—See K36AJ, Strong City.

Hammon—See K38AM, Strong City.

Hammon—See K40AG, Strong City.

Hammon—See K42AG, Strong City.

Hollis, Duke, Gould, Reed & Vinson—K55BQ, Southwest TV Translator System, Box 397, 1905 Palo Duro Dr., Memphis, TX 79245 (KFOR-TV Ch. 4 Oklahoma City)—100-w, lat. 34° 44' 30", long. 99° 48' 30".

Hollis, Duke, Gould, Reed & Vinson—K57BB, Southwest TV Translator System, Box 397, 1905 Palo Duro Dr., Memphis, TX 79245 (KAUZ-TV Ch. 6 Wichita Falls, TX)—100-w, lat. 34° 44' 30", long. 99° 48' 30".

Hollis, Duke, Gould, Reed & Vinson—K59BI, Southwest TV Translator System, Box 397, 1905 Palo Duro Dr., Memphis, TX 79245 (KOCO-TV Ch. 5 Oklahoma City)—100-w, lat. 34° 44' 30", long. 99° 48' 30".

Hollis, Gould, Duke, Vinson & Reed—K53AV, Southwest TV Translator System, Box 397, 1905 Palo Duro Dr., Memphis, TX 79245

(KJTL Ch. 18 Wichita Falls, TX; KOKH-TV Ch. 25 Oklahoma City)—20-w, lat. 34° 44' 30", long. 99° 48' 30".

Hugo—K15AA, Oklahoma Educational Television Authority, Box 14190, Oklahoma City, OK 73113 (KOET Ch. 3 Eufaula)—100-w, lat. 33° 59' 49", long. 95° 30' 35".

Idabel—K63BA, Oklahoma Educational Television Authority, Box 14190, Oklahoma City, OK 73113 (KOET Ch. 3 Eufaula)—100-w, lat. 33° 53' 16", long. 94° 48' 28".

Keyes & Keyes Helium Plant—K05CQ, Keyes TV Assn., Box 144, HCR 2, Keyes, OK 73947 (KAMR-TV Ch. 4 Amarillo, TX)—1-w, lat. 36° 48' 06", long. 102° 05' 01".

Keyes Helium Plant—See K05CQ, Keyes.

Keyes Helium Plant—See K08DZ, Keyes.

Keyes Helium Plant—See K12BV, Keyes.

Keyes, Elkhart (SW area), Keyes Helium Plant & Sturgis area—K08DZ, Keyes TV Assn., Box 144, HCR 2, Keyes, OK 73947 (KFDA-TV Ch. 10 Amarillo, TX)—1-w, lat. 36° 48' 06", long. 102° 05' 01".

Keyes, Elkhart (SW area), Keyes Helium Plant & Sturgis area—K12BV, Keyes TV Assn., Box 144, HCR 2, Keyes, OK 73947 (KVII-TV Ch. 7 Amarillo, TX)—1-w, lat. 36° 48' 06", long. 102° 05' 01".

***Lawton**—K21DC, Locke Supply Co., 1300 S.E. 82nd St., Oklahoma City, OK 73142 (KSBI Ch. 52 Oklahoma City)—lat. 34° 24' 24", long. 98° 27' 01".

Lawton—K36AB, Oklahoma Educational Television Authority, Box 14190, Oklahoma City, OK 73113 (KETA Ch. 13 Oklahoma City)—1000-w, lat. 34° 37' 36", long. 98° 16' 18".

Lawton—K53DS, Mission Broadcasting of Wichita Falls Inc., 806 S. Cassingham Rd., Bexley, OH 43209—1000-w, lat. 34° 33' 00", long. 98° 32' 20". Note: Licensed as LPTV.

Leedy—See K36AJ, Strong City.

Leedy—See K38AM, Strong City.

Leedy—See K40AG, Strong City.

Leedy—See K42AG, Strong City.

May—See K20BR, Gage.

May, Fargo, Fort Supply & Gage—K18BV, Shafer Translator Inc., 415 Barnes, Alva, OK 73717 (KOCO-TV Ch. 5 Oklahoma City)—1-w, lat. 36° 26' 03", long. 99° 46' 22".

May, Fargo, Fort Supply & Gage—K22BR, Shafer Translator Inc., 415 Barnes, Alva, OK 73717 (KFOR-TV Ch. 4 Oklahoma City)—1-w, lat. 36° 26' 03", long. 99° 46' 22". Note: Licensed as LPTV.

McAlester—K51EK, Locke Supply Co., 1300 S.E. 82nd St., Oklahoma City, OK 73142 (KSBI Ch. 52 Oklahoma City)—1000-w, lat. 34° 58' 36", long. 95° 43' 00".

SATELLITE WEEK

The Authoritative News Service
for Satellite Communications
and Allied Fields

**For Information,
call 800-771-9202**

Medford—K46AH, Oklahoma Educational Television Authority, Box 14190, Oklahoma City, OK 73113 (KETA Ch. 13 Oklahoma City)—1000-w, lat. 36° 40' 48", long. 97° 53' 19".

Mooreland—See K63CF, Woodward.

Mooreland—See K65CO, Woodward.

Mooreland—See K69DH, Woodward.

Mooreland, Waynoka & Woodward—K61CW, Shafer Translator Inc., 415 Barnes, Alva, OK 73717 (KTVN Ch. 2 Reno, NV)—100-w, lat. 36° 34' 06", long. 99° 16' 33".

***Muskogee**—K25GJ, Trinity Broadcasting Network Inc., 2442 Michelle Dr., Tustin, CA 92780 (KDOR Ch. 17 Bartlesville)—1000-w, lat. 35° 42' 37", long. 95° 15' 00". Holds CP for change to.

***Muskogee**—K31DY, Locke Supply Co., Box 26128, 1300 S.E. 82nd St., Oklahoma City, OK 73126 (KSBI Ch. 52 Oklahoma City)—1000-w, lat. 35° 42' 37", long. 95° 15' 00".

Ponca City—K38AK, Oklahoma Educational Television Authority, Box 14190, Oklahoma City, OK 73113 (KETA Ch. 13 Oklahoma City)—1000-w, lat. 36° 44' 30", long. 97° 02' 36".

Ponca City—K54FZ, Locke Supply Co., 1300 S.E. 82nd St., Oklahoma City, OK 73149 (KSBI Ch. 52 Oklahoma City)—1000-w, lat. 36° 45' 35", long. 97° 09' 36".

Reed—See K53AV, Hollis.

Reed—See K55BQ, Hollis.

Reed—See K57BB, Hollis.

Reed—See K59BI, Hollis.

Reydon—See K79BA, Cheyenne.

Reydon—See K81AR, Cheyenne.

Sayre—K26EU, Northfork TV Translator System, Box 397, 1905 Palo Duro Dr., Memphis, TX 79245 (KJTL Ch. 18 Wichita Falls, TX)—100-w, lat. 35° 09' 05", long. 99° 42' 50".

Sayre—See K58CS, Erick.

Sayre—See K60CK, Erick.

Sayre—See K62BQ, Erick.

Sayre—See K64AX, Carter.

Sayre—See K66AQ, Erick.

Sayre—See K68AU, Erick.

Seiling—K49DO, Shafer Translator Inc., 2111 Oklahoma Ave., Woodward, OK 73801 (KOCB Ch. 34 Oklahoma City)—100-w, lat. 36° 06' 00", long. 98° 57' 05". Note: Licensed as LPTV.

Seiling & Taloga—K53CI, Shafer Translator Inc., Box 128, Alva, OK 73717—lat. 36° 06' 00", long. 98° 57' 05".

Seiling & Vici—K55EZ, Shafer Translator Inc., 415 Barnes, Alva, OK 73717 (KOCO-TV Ch. 5

Oklahoma City)—lat. 36° 06' 00", long. 98° 57' 05".

Seiling, Taloga & Vici—K57EA, Shafer Translator Inc., 415 Barnes, Alva, OK 73717 (KWTU Ch. 9 Oklahoma City)—20-w, lat. 36° 06' 00", long. 98° 57' 05".

Shattuck—See K45AU, Follett, TX.

Shattuck—See K51BC, Follett, TX.

Shattuck—See K76BD, Booker, TX.

***Stillwater**—K21DF, Locke Supply Co., Box 26128, 1300 S.E. 82nd St., Oklahoma City, OK 73126 (KSBI Ch. 52 Oklahoma City)—1000-w, lat. 36° 06' 31", long. 97° 11' 31".

Strong City—K28BY, Northfork TV Translator System, Box 397, 1905 Palo Duro Dr., Memphis, TX 79245 (KJTL Ch. 18 Wichita Falls, TX)—100-w, lat. 35° 46' 58", long. 99° 35' 13".

Strong City—K30EF, Northfork TV Translator System, Box 397, 1905 Palo Duro Dr., Memphis, TX 79245 (KOCO-TV Ch. 5 Oklahoma City)—100-w, lat. 35° 46' 50", long. 99° 34' 55".

Strong City—K32DF, Northfork TV Translator System, Box 397, 1905 Palo Duro Dr., Memphis, TX 79245 (KJTL Ch. 18 Wichita Falls, TX; KOCB Ch. 34 Oklahoma City)—100-w, lat. 35° 46' 50", long. 99° 34' 55".

Strong City, Leedy & Hammon—K36AJ, Northfork TV Translator System, Box 397, 1905 Palo Duro Dr., Memphis, TX 79245 (KOCO-TV Ch. 5 Oklahoma City)—20-w, lat. 35° 46' 58", long. 99° 35' 13". Note: Licensed as LPTV.

Strong City, Leedy & Hammon—K38AM, Northfork TV Translator System, Box 397, 1905 Palo Duro Dr., Memphis, TX 79245 (KFOR-TV Ch. 4 Oklahoma City)—20-w, lat. 35° 46' 58", long. 99° 35' 13".

Strong City, Leedy & Hammon—K40AG, Northfork TV Translator System, Box 397, 1905 Palo Duro Dr., Memphis, TX 79245 (KWTU Ch. 9 Oklahoma City)—20-w, lat. 35° 46' 58", long. 99° 35' 13".

Strong City, Leedy & Hammon—K42AG, Northfork TV Translator System, Box 397, 1905 Palo Duro Dr., Memphis, TX 79245 (KOKH-TV Ch. 25 Oklahoma City)—100-w, lat. 38° 30' 32", long. 113° 17' 21".

Sturgis—See K08DZ, Keyes.

Sturgis—See K12BV, Keyes.

Tahlequah—K04DY, Northeastern State U., State Hwy. 82, Tahlequah, OK 74464—10-w, lat. 35° 54' 51", long. 94° 59' 18". Note: Licensed as LPTV.

Tahlequah—K45ER, Trinity Broadcasting Network Inc., 2442 Michelle Dr., Tustin, CA 92780—1000-w, lat. 35° 59' 24", long. 94° 56' 12".

Taloga—See K53CI, Seiling.

Taloga—See K57EA, Seiling.

Texhoma & Guymon—K58AC, Texhoma TV Translators Inc., Box 615, Texhoma, OK 73949

(KAMR-TV Ch. 4 Amarillo, TX)—100-w, lat. 36° 30' 00", long. 101° 47' 22".

Texhoma & Guymon—K60AG, Texhoma TV Translators Inc., Box 615, Texhoma, OK 73949 (KVII-TV Ch. 7 Amarillo, TX)—100-w, lat. 36° 30' 00", long. 101° 47' 22".

Texhoma & Guymon—K62AD, Texhoma TV Translators Inc., Box 615, Texhoma, OK 73949 (KFDA-TV Ch. 10 Amarillo, TX)—100-w, lat. 36° 30' 00", long. 101° 47' 22".

Tulsa—K15DA, Locke Supply Co., Box 26128, 1300 S.E. 82nd St., Oklahoma City, OK 73126 (KSBI Ch. 52 Oklahoma City)—1000-w, lat. 35° 38' 21", long. 96° 10' 36". Requests modification of CP to lat. 35° 58' 15", long. 96° 10' 45". BMPPT-9408121A.

***Tulsa**—K20EA, Locke Supply Co., Box 26128, 1300 S.E. 82nd St., Oklahoma City, OK 73126 (KSBI Ch. 52 Oklahoma City)—1000-w, lat. 36° 11' 27", long. 96° 05' 33".

Tulsa—K33EK, Locke Supply Co., Box 26128, 1300 S.E. 82nd St., Oklahoma City, OK 73126 (KSBI Ch. 52 Oklahoma City)—1000-w, lat. 36° 11' 27", long. 96° 05' 33".

Vici—See K55EZ, Seiling.

Vici—See K57EA, Seiling.

Vinson—See K53AV, Hollis.

Vinson—See K55BQ, Hollis.

Vinson—See K57BB, Hollis.

Vinson—See K59BI, Hollis.

Waynoka—See K61CW, Mooreland.

Waynoka—See K63CF, Woodward.

Waynoka—See K65CO, Woodward.

Waynoka—See K69DH, Woodward.

Weatherford—K17DH, Northfork TV Translator System, Box 397, 1905 Palo Duro Dr., Memphis, TX 79245 (KFOR-TV Ch. 4 Oklahoma City)—100-w, lat. 35° 29' 28", long. 98° 43' 54". Note: Licensed as LPTV.

Weatherford—K20DX, Northfork TV Translator System, Box 397, 1905 Palo Duro Dr., Memphis, TX 79245 (KWTU Ch. 9 Oklahoma City)—20-w, lat. 35° 29' 44", long. 98° 44' 10". Note: Licensed as LPTV.

Weatherford—K22ED, Northfork TV Translator System, Box 397, 1905 Palo Duro Dr., Memphis, TX 79245 (KOCO-TV Ch. 5 Oklahoma City)—1000-w, lat. 35° 29' 28", long. 98° 43' 54". Note: Licensed as LPTV.

Weatherford—K41DS, Northfork TV Translator System, Box 397, 1905 Palo Duro Dr.,

Memphis, TX 79245 (KOCB Ch. 34 Oklahoma City)—100-w, lat. 35° 29' 28", long. 98° 43' 54".

Weatherford—K59GE, Northfork TV Translator System, Box 397, 1905 Palo Duro Dr., Memphis, TX 79245 (KOKH-TV Ch. 25 Oklahoma City; KOCB Ch. 34 Oklahoma City)—100-w, lat. 35° 29' 28", long. 98° 43' 54".

Woodward—See K61CW, Mooreland.

Woodward—K67CW, Shafer Translator, Inc., 2111 Oklahoma Ave., Woodward, OK 73801—lat. 36° 34' 06", long. 99° 16' 33".

Woodward, Mooreland & Waynoka—K63CF, Shafer Translator Inc., 415 Barnes, Alva, OK 73717 (KOCO-TV Ch. 5 Oklahoma City)—20-w, lat. 36° 34' 06", long. 99° 16' 33".

Woodward, Mooreland & Waynoka—K65CO, Shafer Translator Inc., 415 Barnes, Alva, OK 73717 (KWTU Ch. 9 Oklahoma City)—20-w, lat. 36° 34' 06", long. 99° 16' 33".

Woodward, Mooreland & Waynoka—K69DH, Shafer Translator Inc., 415 Barnes, Alva, OK 73717 (KTFO Ch. 41 Tulsa; KOCB Ch. 34 Oklahoma City)—20-w, lat. 36° 34' 06", long. 99° 16' 33". Note: Licensed as LPTV.

Oregon

Adams—See K05BQ, Athena.

Adel—K04CD, Adel TV Inc., Box 64, Adel, OR 97620 (KOTI Ch. 2 Klamath Falls)—5-w, lat. 42° 12' 30", long. 119° 54' 00".

Adrian—See K15DY, Ontario.

Agness—K02DN, Agness Translator Inc., Agness, OR 97406 (KCBY-TV Ch. 11 Coos Bay-North Bend)—lat. 42° 30' 40", long. 124° 03' 50".

Agness—K07OW, Agness Translator Inc., Agness, OR 97406 (KOB Ch. 5 Medford)—1-w, lat. 42° 30' 40", long. 124° 03' 50".

Albany—See K26AY, Corvallis.

Albany, Corvallis & Lebanon—K20DD, Meredith Corp., 1716 Locust St., Des Moines, IA 50309 (KPDCh. 49 Vancouver, WA)—1000-w, lat. 44° 30' 18", long. 122° 57' 32".

Albany, Corvallis & Lebanon—K45CV, Fisher Broadcasting Inc., Box 2, 2153 Sandy Blvd., Portland, OR 97207 (KATU Ch. 2 Portland)—lat. 44° 30' 18", long. 122° 57' 32". Note: Licensed as LPTV.

Alkali Lake—See K05HO, Riley.

Alkali Lake—See K06GE, Riley.

Oregon—Translators

Altamont—See K07PU, Klamath Falls.

Altamont/Klamath Falls—K52AS, Soda Mountain Broadcasting Inc., 2225 Coburg Rd., Eugene, OR 97401 (KDKF Ch. 31 Klamath Falls; KDRV Ch. 12 Medford)—lat. 42° 12' 57", long. 121° 47' 53". Note: Licensed as LPTV.

Applegate—See K13PI, Ruch.

Applegate—See K43BJ, Ruch.

Applegate Valley—K02EK, Freedom Communications Inc., Box 10, 1440 Rossanley Dr., Medford, OR 97501 (KTVM Ch. 10 Medford)—1-w, lat. 42° 13' 12", long. 123° 01' 59".

Applegate Valley—K04ER, California-Oregon Broadcasting Inc., Box 10185, Eugene, OR 97440 (KOBI Ch. 5 Medford)—5-w, lat. 42° 13' 12", long. 123° 01' 59".

Arlington—K65CH, Oregon Public Broadcasting, 7140 S.W. Macadam Ave., Portland, OR 97219 (KOPB-TV Ch. 10 Portland)—100-w, lat. 45° 45' 50", long. 120° 14' 40".

Arook—K09PQ, Arook Community TV, Arook, OR (KVI Ch. 6 Nampa-Boise-Caldwell, ID)—1-w, lat. 42° 52' 28", long. 117° 27' 50".

Arook—K13RF, Arook Community TV, Arook, OR (KBCI-TV Ch. 2 Boise, ID)—1-w, lat. 42° 52' 28", long. 117° 27' 50".

Ashland, Phoenix & Talent—K04EO, Freedom Communications Inc., Box 10, 1440 Rossanley Dr., Medford, OR 97501 (KTVM Ch. 10 Medford)—10-w, lat. 42° 17' 43", long. 122° 45' 00".

Astoria—See K21DE, Seaside.

Astoria—K26DB, Fisher Broadcasting Inc., 100 4th Ave. N, Seattle, WA 98109 (KATU Ch. 2 Portland)—1000-w, lat. 46° 17' 10", long. 123° 53' 50".

Astoria—K34DC, KOIN-TV Inc., 222 S.W. Columbia St., Portland, OR 97201 (KOIN Ch. 6 Portland)—1000-w, lat. 46° 17' 10", long. 123° 53' 50".

Astoria—See K59BX, Grays River, WA.

Athena, Adams & Weston—K05BQ, Wildhorse Farmers TV Assn., Box 236, Weston, OR 97886 (KEPR-TV Ch. 19 Pasco-Kennewick-Richland, WA)—1-w, lat. 45° 47' 53", long. 118° 23' 50".

Azalea—See K02GT, Windy Creek.

Azalea—See K12FV, Glendale.

Baker—See K35GA, La Grande.

Baker—See K40AJ, Baker Valley.

Baker—K42AI, Blue Mountain Translator District, Box 1651, Rte. 1, La Grande, OR 97850 (KOIN Ch. 6 Portland)—20-w, lat. 44° 36' 32", long. 117° 46' 32".

Baker—K46AM, Blue Mountain Translator District, Box 1651, Rte. 1, La Grande, OR 97850 (KTVM Ch. 7 Boise, ID)—20-w, lat. 44° 36' 32", long. 117° 46' 32".

Baker—K51DA, Blue Mountain Translator District, Box 1651, Rte. 1, La Grande, OR 97850 (KGW Ch. 8 Portland)—lat. 44° 36' 32", long. 117° 46' 32".

Baker—K53EJ, Cannell Communications LP, Suite 975, 400 Perimeter Center Terrace NE, Atlanta, GA 30346 (KPDH Ch. 49 Vancouver, WA)—100-w, lat. 44° 36' 32", long. 117° 46' 32". Note: Licensed as LPTV.

Baker—See K62BK, Elgin.

Baker—See K66BO, Elgin.

Baker—See K68AH, Elgin.

Baker City & Sumpter—K48DC, Oregon Public Broadcasting, 7140 S.W. Macadam Ave., Portland, OR 97219 (KTVM Ch. 13 La Grande)—20-w, lat. 44° 36' 32", long. 117° 46' 32". Holds CP for change to lat. 44° 35' 57", long. 117° 46' 58".

Baker Valley—K44AJ, Blue Mountain Translator District, Box 1651, Rte. 1, La Grande, OR 97850 (KOBY-TV Ch. 4 Spokane, WA; KATU Ch. 2 Portland)—20-w, lat. 44° 36' 32", long. 117° 46' 32".

Baker Valley & Baker—K40AJ, Blue Mountain Translator District, Box 39, North Powder, OR 97867 (KPTV Ch. 12 Portland)—20-w, lat. 44° 36' 32", long. 117° 46' 32".

Bend—K11SE, KOIN-TV Inc., 222 S.W. Columbia St., Portland, OR 97201 (KOIN Ch. 6 Portland)—10-w, lat. 44° 04' 41", long. 121° 19' 57". Note: Licensed as LPTV.

Bend—K27DO, Meredith Corp., 1716 Locust St., Des Moines, IA 50309 (KPDH Ch. 49 Vancouver, WA)—1000-w, lat. 44° 26' 17", long. 120° 57' 13".

Bend—KFXO-LP, KPDX License Partnership, 10220 River Rd., Potomac, MD 20854 (KPDX Ch. 49 Vancouver, WA)—1000-w, lat. 44° 11' 52", long. 120° 58' 35". Note: Licensed as LPTV.

Black Butte Ranch—K04HK, Brooks Resources Corp., Box 8800, Black Butte Ranch, OR 97759 (KTVZ Ch. 21 Bend)—10-w, lat. 44° 21' 07", long. 121° 41' 24".

Black Butte Ranch—K05GZ, Black Butte Ranch, Box 8000, Black Butte Ranch, OR 97759—lat. 44° 21' 07", long. 121° 41' 24".

Black Butte Ranch—K11LY, Brooks Resources Corp., Box 8800, Black Butte Ranch, OR 97759 (KEZI Ch. 9 Eugene)—5-w, lat. 44° 21' 07", long. 121° 41' 24".

Black Butte Ranch—K64AO, Brooks Resources Corp., Box 8800, Black Butte Ranch, OR 97759 (KGW Ch. 8 Portland)—lat. 44° 21' 07", long. 121° 41' 24".

Bridgeview, Cave Junction & O'Brien—K02DV, Freedom Communications Inc., Box 10, 1440 Rossanley Dr., Medford, OR 97501 (KTVM Ch. 10 Medford)—1-w, lat. 42° 08' 06", long. 123° 41' 42".

Broadbent—See K02GO, Myrtle Point.

Broadbent—See K07JP, Myrtle Point.

Broadbent—See K13KQ, Myrtle Point.

Broadbent—See K55FM, Myrtle Point.

Brookings—K07JT, California-Oregon Broadcasting Inc., Box 10185, Eugene, OR 97440 (KOBI Ch. 5 Medford)—5-w, lat. 42° 02' 39", long. 124° 13' 52".

Brookings—K10LR, Freedom Communications Inc., Box 10, 1440 Rossanley Dr., Medford, OR 97501 (KTVM Ch. 10 Medford)—10-w, lat. 42° 02' 39", long. 124° 13' 52".

Brookings, Harbor & Cape Ferrello—K18EP, Southern Oregon Public Television Inc., 34 S. Fir St., Medford, OR 97501 (KSYS Ch. 8 Medford)—100-w, lat. 42° 07' 23", long. 124° 17' 56".

Burns—K36BA, Oregon Public Broadcasting, 7140 S.W. Macadam Ave., Portland, OR 97219 (KOPB-TV Ch. 10 Portland)—1-w, lat. 43° 34' 26", long. 119° 07' 48".

Burns—K69DK, Countywide TV Translator District, 450 N. Buena Vista, Burns, OR 97720 (KTVZ Ch. 21 Bend)—100-w, lat. 43° 34' 10", long. 119° 06' 45".

Burns—K71AT, Countywide TV Inc., Box 133, Burns, OR 97720 (KBCI-TV Ch. 2 Boise, ID)—10-w, lat. 43° 34' 10", long. 119° 06' 45".

Burns—K76AT, Countywide TV Inc., Box 133, Burns, OR 97720 (KTVM Ch. 7 Boise, ID)—10-w, lat. 43° 34' 10", long. 119° 06' 45".

Butte Falls—K02JF, Southern Oregon Public Television Inc., 34 S. Fir St., Medford, OR 97501 (KSYS Ch. 8 Medford)—5-w, lat. 42° 34' 24", long. 122° 34' 15".

Butte Falls—K04JQ, Freedom Communications Inc., Box 10, 1440 Rossanley Dr., Medford, OR 97501 (KTVM Ch. 10 Medford)—1-w, lat. 42° 34' 24", long. 122° 34' 15".

Camas Valley—K07PP, Retlaw Broadcasting of Eugene LLC, 12716 Riverside Dr., North Hollywood, CA 91607 (KPIC Ch. 4 Roseburg)—5-w, lat. 42° 59' 44", long. 123° 45' 31". Requests CP for change to lat. 43° 00' 07", long. 123° 46' 28".

Camas Valley—K19CT, Estate of A.B. Herman, Helen Herman-Executrix, 6347 N. Marine Dr., Portland, OR 97203 (KBSP-TV Ch. 22 Salem)—1000-w, lat. 45° 41' 30", long. 122° 31' 40". Note: Licensed as LPTV.

Camas Valley—K21AI, Camas Valley Grange No. 521, Box 37, Camas Valley, OR 97416 (KEZI Ch. 9 Eugene)—1-w, lat. 42° 59' 44", long. 123° 45' 31".

Canyonville—See K11GH, Tri-City.

Canyonville—K43DI, California-Oregon Broadcasting Inc., Box 10185, Eugene, OR 97440 (KLSR-TV Ch. 34 Eugene)—100-w, lat. 42° 54' 06", long. 123° 17' 07".

Canyonville, Days Creek & Riddle—K02CG, 23 Cities TV Club Inc., Box 288, Canyonville, OR (KEZI Ch. 9 Eugene)—1-w, lat. 42° 54' 06", long. 123° 17' 07".

Canyonville, Riddle & Tri-City—K07KT, California-Oregon Broadcasting Inc., Box 10185,

Eugene, OR 97440 (KOBI Ch. 5 Medford)—5-w, lat. 42° 54' 06", long. 123° 17' 07".

Cape Ferrello—See K18EP, Brookings.

Carpenterville—K60BJ, Freedom Communications Inc., Box 10, 1440 Rossanley Dr., Medford, OR 97501 (KTVM Ch. 10 Medford)—1-w, lat. 42° 12' 32", long. 124° 13' 27".

Cascadia—K04CX, Cascadia Community TV Inc., Cascadia, OR 97329 (KOIN Ch. 6 Portland)—1-w, lat. 44° 23' 19", long. 122° 28' 11".

Catching Creek—See K07JP, Myrtle Point.

Catching Creek—See K13KQ, Myrtle Point.

Cave Junction—See K02DV, Bridgeview.

Cave Junction—K07PZ, California-Oregon Broadcasting Inc., Box 10185, Eugene, OR 97440 (KOBI Ch. 5 Medford)—5-w, lat. 42° 15' 31", long. 123° 39' 43".

Cave Junction—K13PH, Southern Oregon Public Television Inc., 34 S. Fir St., Medford, OR 97501 (KSYS Ch. 8 Medford)—5-w, lat. 42° 15' 14", long. 123° 39' 38".

Cave Junction—K24BV, Freedom Communications Inc., Box 10, 1440 Rossanley Dr., Medford, OR 97501 (KTVM Ch. 10 Medford)—448-w, lat. 42° 15' 31", long. 123° 39' 36".

Cave Junction—K48GO, Better Life Television, 63505 Ditch Creek Rd., Rogue River, OR 97537—lat. 42° 15' 31", long. 123° 39' 43".

Cave Junction & Selma—K51BV, Soda Mountain Broadcasting Inc., 2225 Coburg Rd., Eugene, OR 97401 (KDRV Ch. 12 Medford)—100-w, lat. 42° 15' 31", long. 123° 39' 43".

Chemult—K07PS, California-Oregon Broadcasting Inc., Box 10185, Eugene, OR 97440 (KOTI Ch. 2 Klamath Falls)—lat. 43° 18' 19", long. 121° 42' 56".

Chemult & Crescent—K06LI, Bend Licenses LP, 2178 Commons Pkwy., Okemos, MI 48864 (KTVZ Ch. 21 Bend)—10-w, lat. 43° 18' 19", long. 121° 42' 56". Requests CP for change to add Lapine to city of license. BPTT-910502-NN.

Chiloquin—K06LS, California-Oregon Broadcasting Inc., Box 10185, Eugene, OR 97440 (KOTI Ch. 2 Klamath Falls)—10-w, lat. 42° 38' 30", long. 121° 55' 42".

Chiloquin—K61FG, Quentin L. Breen, 36941 S. Chiloquin Rd., Chiloquin, OR 97624 (KOTI Ch. 2 Klamath Falls)—20-w, lat. 42° 35' 20", long. 121° 53' 54". Note: Licensed as LPTV.

Chinook Park—See K04EY, Grants Pass.

Christmas Valley—See K05HO, Riley.

Clover Flats—See K06BP, Paisley.

Cloverdale—See K68BA, Pacific City.

College Hill—See K11GT, Eugene.

Coos Bay—K27CL, KEZI Inc., Box 7009, Eugene, OR 97401 (KEZI Ch. 9 Eugene)—

1000-w, lat. 43° 23' 26", long. 124° 07' 48".
Note: Licensed as LPTV.

Coos Bay—K30BN, California-Oregon Broadcasting Inc., Box 10185, Eugene, OR 97440 (KOB Ch. 5 Medford)—lat. 43° 21' 15", long. 124° 14' 31". Note: Licensed as LPTV.

***Coos Bay**—K33AO, Trinity Broadcasting Network Inc., 2442 Michelle Rd., Tustin, CA 92780 (KTBN-TV Ch. 40 Santa Ana-Los Angeles, CA)—1000-w, lat. 43° 21' 15", long. 124° 14' 32". Note: Licensed as LPTV.

Coos Bay—K36BX, California-Oregon Broadcasting Inc., Box 10185, Eugene, OR 97440 (KOB Ch. 5 Medford)—1000-w, lat. 43° 14' 40", long. 123° 18' 42". Note: Licensed as LPTV.

Coos Bay—K44FH, Better Life Television, 36505 Ditch Creek Rd., Rogue River, OR 97537 (K65EJ Ch. 65 Grants Pass)—100-w, lat. 43° 21' 15", long. 124° 14' 31".

Coos Bay—K46AS, AK Media Group Inc., Suite 1000, 1333 New Hampshire Ave. NW, Washington, DC 20036 (KMTZ Ch. 23 Coos Bay)—lat. 43° 23' 39", long. 124° 07' 56".

***Coos Bay**—K63DO, California-Oregon Broadcasting Inc., Box 10185, Eugene, OR 97440 (KLSR-TV Ch. 34 Eugene)—1000-w, lat. 43° 23' 35", long. 124° 07' 47". Note: Licensed as LPTV.

Coos Bay, Coquille & North Bend—K17AA, Oregon Public Broadcasting, 7140 S.W. Macadam Ave., Portland, OR 97219 (KOPB-TV Ch. 10 Portland)—1000-w, lat. 43° 18' 42", long. 124° 14' 36".

Coquille—See K17AA, Coos Bay.

Corvallis—See K20DD, Albany.

Corvallis—See K45CV, Albany.

Corvallis—K67HH, California-Oregon Broadcasting Inc., Box 10185, Eugene, OR 97440 (KLSR-TV Ch. 34 Eugene)—1000-w, lat. 43° 23' 35", long. 124° 07' 47". Note: Licensed as LPTV.

Corvallis, Albany & Lebanon—K26AY, KGW-TV Inc., 400 S. Record St., Dallas, TX 75202 (KGW Ch. 8 Portland)—1000-w, lat. 44° 30' 18", long. 122° 57' 32".

***Cottage Grove**—K18EA, South Lane TV Inc., Box 301, Cottage Grove, OR 97424 (KPTV Ch. 12 Portland)—100-w, lat. 43° 46' 38", long. 123° 02' 33".

Cottage Grove—K44DC, South Lane TV Inc., Box 301, Cottage Grove, OR 97424 (KROZ Ch. 36 Roseburg)—100-w, lat. 43° 46' 38", long. 123° 02' 33".

Cottage Grove—K47AV, South Lane TV Inc., Box 301, Cottage Grove, OR 97424 (KOIN Ch. 6 Portland)—100-w, lat. 43° 46' 38", long. 123° 02' 33".

Cottage Grove—K50CT, South Lane TV Inc., Box 301, Cottage Grove, OR 97424 (K59DJ Eugene)—100-w, lat. 43° 46' 38", long. 123° 02' 33".

Cottage Grove—K52CV, South Lane TV Inc., Box 301, Cottage Grove, OR 97424 (KOAC-TV Ch. 7 Corvallis)—100-w, lat. 43° 46' 38", long. 123° 02' 33".

Cottage Grove—K54CL, South Lane TV Inc., Box 301, Cottage Grove, OR 97424 (KLSR-TV Ch. 34 Eugene)—100-w, lat. 43° 46' 38", long. 123° 02' 33".

***Cottage Grove**—K56DK, South Lane TV Inc., Box 301, Cottage Grove, OR 97424 (KEZI Ch. 9 Eugene)—100-w, lat. 43° 46' 38", long. 123° 02' 33".

Cottage Grove—K58CT, South Lane TV Inc., Box 301, Cottage Grove, OR 97424 (KVAL-TV Ch. 13 Eugene)—100-w, lat. 43° 46' 38", long. 123° 02' 33".

Cottage Grove—K60DO, South Lane TV Inc., Box 301, Cottage Grove, OR 97424 (KMTR Ch. 16 Eugene)—100-w, lat. 43° 46' 38", long. 123° 02' 33".

Cottage Grove—K69AV, South Lane TV Inc., Box 301, Cottage Grove, OR 97424 (KPTV Ch. 12 Portland; KOB Ch. 5 Medford)—100-w, lat. 43° 46' 38", long. 123° 02' 33".

Crane—K09LD, Crane Sagebrush TV, Box 828, Crane, OR 97732 (KBCI-TV Ch. 2 Boise, ID)—1-w, lat. 43° 23' 43", long. 118° 31' 22".

Crane—K11KM, Crane Sagebrush TV, Box 828, Crane, OR 97732 (KTVB Ch. 7 Boise, ID)—1-w, lat. 43° 23' 43", long. 118° 31' 22".

Crane—K13NE, Crane Sagebrush TV, Box 828, Crane, OR 97732 (KVI Ch. 6 Nampa-Boise-Caldwell, ID)—1-w, lat. 43° 23' 43", long. 118° 31' 22".

Crescent—See K06LI, Chemult.

Culp Creek—See K02GL, Dorena.

Culp Creek—See K04GR, Dorena.

Culp Creek—See K11KI, Dorena.

Culver—See K56BV, Madras.

Culver—See K58BK, Madras.

Culver—See K63CC, Madras.

Culver—See K66BC, Madras.

Culver—See K69BI, Madras.

Dallas—See K50GG, Salem.

Days Creek—See K02CG, Canyonville.

Deer Creek—See K53CU, Roseburg.

Diamond—K09MU, Diamond TV Corp., 341 N. Broadway, Burns, OR (KVI Ch. 6 Nampa-Boise-Caldwell, ID)—1-w, lat. 43° 02' 11", long. 118° 40' 29".

Diamond Valley & Harney County—K11BH, Diamond TV Corp., 341 N. Broadway, Burns, OR (KBCI-TV Ch. 2 Boise, ID)—1-w, lat. 43° 02' 11", long. 118° 40' 29".

Diamond Valley & Harney County—K13BF, Diamond TV Corp., 253 N. Broadway, Burns, OR 97720 (KTVB Ch. 7 Boise, ID)—1-w, lat. 43° 02' 11", long. 118° 40' 29".

Disston—See K02GL, Dorena.

Disston—See K04GR, Dorena.

Disston—K11KI, South Lane Television Inc., Box 301, Cottage Grove, OR 97424 (KMTR Ch. 16 Eugene)—1-w, lat. 43° 43' 15", long. 122° 50' 15".

Disston—See K11KI, Dorena.

Dorena—K04GR, South Lane Television Inc., Box 301, Cottage Grove, OR 97424 (KVAL-TV Ch. 13 Eugene)—1-w, lat. 43° 43' 15", long. 122° 50' 15".

Dorena & Culp Creek—K02GL, South Lane Television Inc., Box 301, Cottage Grove, OR 97424 (KEZI Ch. 9 Eugene)—1-w, lat. 43° 43' 15", long. 122° 50' 15".

Drewsey—K09LJ, Drewsey Community TV, 341 N. Broadway, Burns, OR (KBCI-TV Ch. 2 Boise, ID)—1-w, lat. 43° 47' 34", long. 118° 22' 48".

Drewsey—K11LQ, Drewsey Community TV, 341 N. Broadway, Burns, OR (KTVB Ch. 7 Boise, ID)—1-w, lat. 43° 47' 34", long. 118° 22' 48".

Drewsey—K13PM, Drewsey Community TV, 341 N. Broadway, Burns, OR (KVI Ch. 6 Nampa-Boise-Caldwell, ID)—1-w, lat. 43° 47' 34", long. 118° 22' 48".

Dufur—See K18FR, The Dalles.

Eagle Point—See K03EI, Tel. 0.

Echo—See K63BS, Heppner.

Elgin—See K35GA, La Grande.

Elgin—K41CP, Blue Mountain Translator District, Box 39, North Powder, OR 97867 (KPTV Ch. 12 Portland)—20-w, lat. 45° 37' 53", long. 117° 54' 09".

Elgin—K43CP, Blue Mountain Translator District, Box 39, North Powder, OR 97867 (KOIN Ch. 6 Portland)—20-w, lat. 45° 37' 53", long. 117° 54' 09".

Elgin—K45CI, Blue Mountain Translator District, Box 39, North Powder, OR 97867 (KXLY-TV Ch. 4 Spokane, WA; KATU Ch. 2 Portland)—20-w, lat. 45° 37' 53", long. 117° 54' 09".

Elgin—K47DD, Blue Mountain Translator District, Box 39, North Powder, OR 97867 (KGW Ch. 8 Portland)—20-w, lat. 45° 37' 53", long. 117° 54' 09".

***Elgin**—K49EC, Blue Mountain Translator District, Box 901, La Grande, OR 97850 (KPDX Ch. 49 Vancouver, WA)—20-w, lat. 45° 37' 53", long. 117° 54' 09".

Elgin—K62AW, Blue Mountain Translator District, Box 901, La Grande, OR 97850—lat. 45° 18' 35", long. 117° 44' 09".

Elgin (rural), La Grande, Union, North Powder, Haines & Baker—K33FR, Blue Mountain Translator District, Box 901, La Grande, OR 97850 (KPTV Ch. 12 Portland)—100-w, lat. 45° 18' 35", long. 117° 44' 09". Holds CP for change to lat. 45° 18' 35", long. 117° 43' 58".

Elgin, Baker, La Grande & Union—K26FV, Blue Mountain Translator District, Box 901, La Grande, OR 97850 (KTVB Ch. 7 Boise, ID)—100-w, lat. 45° 18' 35", long. 117° 44' 09". Holds CP for change to lat. 45° 18' 35", long. 117° 43' 58".

Elgin, Baker, La Grande & Union—K39FD, Blue Mountain Translator District, Box 901, La Grande, OR 97850 (KGW Ch. 8 Portland)—100-w, lat. 45° 18' 35", long. 117° 44' 09". Holds CP for change to lat. 45° 18' 35", long. 117° 43' 58".

Elkton—K02HE, Elkton TV Assn., Box 508, Elkton, OR 97436 (KEZI Ch. 9 Eugene)—5-w, lat. 43° 38' 23", long. 123° 33' 14".

Elkton—K06HV, Elkton TV Assn., Box 508, Elkton, OR 97436 (KVAL-TV Ch. 13 Eugene)—5-w, lat. 43° 37' 12", long. 123° 32' 03".

Elkton—K66BE, Oregon Public Broadcasting, 7140 S.W. Macadam Ave., Portland, OR 97219 (KOAC-TV Ch. 7 Corvallis)—100-w, lat. 43° 38' 23", long. 123° 33' 14".

Empire & North Bend—K13JQ, California-Oregon Broadcasting Inc., Box 10185, Eugene, OR 97440 (KOB Ch. 5 Medford)—10-w, lat. 43° 26' 05", long. 124° 14' 19". Requests CP for change to lat. 43° 21' 14", long. 124° 14' 34". BPTT-890424IP.

***Enterprise**—K57GS, First Media Television LP, 910 E. Martin Luther King Jr. Bl., Portland, OR 97232 (KPDX Ch. 49 Vancouver, WA)—100-w. Note: Licensed as LPTV.

Enterprise—K61BF, Oregon Public Broadcasting, 7140 S.W. Macadam Ave., Portland, OR 97219 (KTVR Ch. 13 La Grande)—100-w, lat. 45° 22' 45", long. 117° 22' 31".

Eugene—K04DR, Fisher Broadcasting Inc., 100 4th Ave. N, Seattle, WA 98109 (KVAL-TV Ch. 13 Eugene)—1-w, lat. 44° 01' 56", long. 123° 03' 27".

Eugene—K25AJ, Metrocom of Oregon Inc., 888 Good Pasture Island Rd., Eugene, OR 97401 (KROZ Ch. 36 Roseburg)—lat. 44° 11' 51", long. 122° 59' 08". Note: Licensed as LPTV.

Eugene—K59DJ, His Word Broadcasting Co., 875 Country Club Rd., Eugene, OR 97401 (KNMT Ch. 23 Portland)—1000-w, lat. 44° 07' 52", long. 123° 18' 42". Note: Operating as LPTV.

Eugene—K68BF, Oregon Public Broadcasting, 7140 S.W. Macadam Ave., Portland, OR 97219 (KOAC-TV Ch. 7 Corvallis)—100-w, lat. 44° 11' 52", long. 122° 59' 06".

Eugene—KAMK-LP Ch. 53, Gerald D. Kamp, 606 Blair Blvd., Eugene, OR 97402 (KROZ Ch. 36 Roseburg)—1000-w, lat. 44° 00' 11", long. 123° 06' 48".

Oregon—Translators

- Eugene & Springfield**—K57EL, California-Oregon Broadcasting Co., Box 10185, Eugene, OR 97440 (KLSR-TV Ch. 34 Eugene)—1000-w, lat. 44° 06' 07", long. 123° 06' 53". Note: Licensed as LPTV.
- Eugene (E & SE), College Hill, Fox Hollow & South Willamette**—K11GT, KEZI Inc., Box 7009, Eugene, OR 97401 (KEZI Ch. 9 Eugene)—10-w, lat. 44° 00' 05", long. 123° 06' 05".
- Eugene-Springfield**—K65ER, Metrocom of Oregon Inc., 888 Good Pasture Island Rd., Eugene, OR 97401 (KEVU-LP Ch. 25 Eugene)—1000-w, lat. 44° 07' 28", long. 120° 00' 03". Note: Licensed as LPTV.
- Florence**—K52DD, West Lane Translator Inc., Box 91, Lane County Bank, Florence, OR 97439 (KLSR-TV Ch. 34 Eugene)—100-w, lat. 43° 57' 26", long. 124° 04' 26".
- *Florence**—K54DG, Oregon Public Broadcasting, 7140 S.W. Macadam Ave., Portland, OR 97219 (KOAC-TV Ch. 7 Corvallis)—100-w, lat. 43° 57' 46", long. 124° 04' 15".
- Florence**—K56DL, West Lane Translator Inc., Box 91, Lane County Bank, Florence, OR 97439 (KEZI Ch. 9 Eugene)—20-w, lat. 43° 57' 46", long. 124° 04' 15".
- Florence**—K58CW, West Lane Translator Inc., Box 91, Lane County Bank, Florence, OR 97439 (KVAL-TV Ch. 13 Eugene)—20-w, lat. 43° 57' 46", long. 124° 04' 15".
- Florence**—K60DQ, West Lane Translator Inc., Box 91, Lane County Bank, Florence, OR 97439 (KMTR Ch. 16 Eugene)—20-w, lat. 43° 57' 46", long. 124° 04' 15".
- Florence**—See K64DA, Powers.
- Fox Hollow**—See K11GT, Eugene.
- Garden Valley**—See K53CU, Roseburg.
- Gaylord**—See K07JP, Myrtle Point.
- Gaylord**—See K13KQ, Myrtle Point.
- Gearhart**—See K75AJ, Seaside.
- Gearhart**—See K78AQ, Seaside.
- Gearhart**—See K81AQ, Seaside.
- Glendale**—See K02GT, Windy Creek.
- Glendale**—K58DA, Southwest Oregon Television Broadcasting Corp., 1850 N.E. Stephens St., Roseburg, OR 97470 (KPIC Ch. 4 Roseburg)—100-w, lat. 42° 43' 45", long. 123° 23' 12".
- Glendale & Wolf Creek**—K48BS, Freedom Communications Inc., Box 10, 1440 Rossanley Dr., Medford, OR 97501 (KTVL Ch. 10 Medford)—100-w, lat. 42° 43' 48", long. 123° 23' 00".
- Glendale, Azalea & Wolf Creek**—K12FV, Freedom Communications Inc., Box 10, 1440 Rossanley Dr., Medford, OR 97501 (KTVL Ch. 10 Medford)—1-w, lat. 42° 44' 00", long. 123° 23' 00".
- Glengary**—See K53CU, Roseburg.
- Glide**—K07KP, Southwest Oregon Television Broadcasting Corp., 1850 N.E. Stephens St., Roseburg, OR 97470 (KPIC Ch. 4 Roseburg)—1-w, lat. 43° 17' 54", long. 123° 05' 00".
- Glide**—See K11BX, Idleyld Park.
- Glide, Oakland, Sutherlin & Winchester**—K68BG, Oregon Public Broadcasting, 7140 S.W. Macadam Ave., Portland, OR 97219 (KOAC-TV Ch. 7 Corvallis)—100-w, lat. 43° 21' 23", long. 123° 03' 50".
- Gold Beach**—See K02IQ, Squaw Valley.
- Gold Beach**—K25EN, California-Oregon Broadcasting Inc., Box 1489, Medford, OR 97501 (KOBH Ch. 5 Medford)—100-w, lat. 42° 26' 25", long. 124° 24' 58".
- Gold Beach**—K33CP, Fisher Broadcasting Inc., 100 4th Ave. N, Seattle, WA 98109 (KCBY-TV Ch. 11 Coos Bay-North Bend)—100-w, lat. 42° 26' 05", long. 124° 25' 12".
- Gold Beach**—K55CM, Oregon Public Broadcasting, 7140 S.W. Macadam Ave., Portland, OR 97219 (KSYS Ch. 8 Medford)—100-w, lat. 42° 26' 05", long. 124° 24' 12". Holds CP for change to lat. 42° 26' 25", long. 124° 24' 58". BPTT-940413BB.
- Gold Beach**—K68BB, Soda Mountain Broadcasting, 2225 Coburg Rd., Eugene, OR 97401 (KDRV Ch. 12 Medford)—100-w, lat. 42° 26' 25", long. 124° 24' 57".
- Gold Beach**—K71AZ, Community TV Assn. Inc., Box 9, Gold Beach, OR 97444 (KIEM-TV Ch. 3 Eureka, CA)—100-w, lat. 42° 26' 05", long. 124° 25' 12". Note: Licensed as LPTV.
- Gold Beach**—K74AL, Community TV Assn. Inc., Box 9, Gold Beach, OR 97444 (KIEM-TV Ch. 3 Eureka, CA)—100-w, lat. 42° 26' 05", long. 124° 25' 12".
- Gold Hill**—K02FT, California-Oregon Broadcasting Inc., Box 10185, Eugene, OR 97440 (KOBH Ch. 5 Medford)—5-w, lat. 42° 25' 41", long. 123° 00' 04".
- Gold Hill**—K04JZ, Freedom Communications Inc., Box 10, 1440 Rossanley Dr., Medford, OR 97501 (KTVL Ch. 10 Medford)—1-w, lat. 42° 25' 41", long. 123° 00' 04".
- *Gold Hill**—K46CH, Soda Mountain Broadcasting Inc., 2225 Coburg Rd., Eugene, OR 97401 (KDRV Ch. 12 Medford)—20-w, lat. 42° 25' 40", long. 123° 00' 03".
- Gold Hill & Toro**—K55DQ, Southern Oregon Public Television Inc., 34 S. Fir St., Medford, OR 97501 (KSYS Ch. 8 Medford)—1-w, lat. 42° 25' 41", long. 123° 00' 04".
- Grants Pass**—K12KX, Southern Oregon Public Television Inc., 34 S. Fir St., Medford, OR 97501 (KSYS Ch. 8 Medford)—10-w, lat. 42° 24' 39", long. 123° 16' 52".
- Grants Pass**—K15BP, Soda Mountain Broadcasting Inc., 2225 Coburg Rd., Eugene, OR 97401 (KDRV Ch. 12 Medford)—20-w, lat. 42° 27' 06", long. 123° 17' 47".
- Grants Pass**—K18AN, Southern Oregon Public Television Inc., 34 S. Fir St., Medford, OR 97501 (KSYS Ch. 8 Medford)—100-w, lat. 42° 24' 39", long. 123° 16' 55".
- Grants Pass**—K45ED, Broadcasting Licenses LP, 2178 Commons Pkwy., Okemos, MI 48864 (KMVU Ch. 26 Medford)—1000-w, lat. 42° 28' 18", long. 123° 18' 18". Holds CP for change to lat. 42° 27' 06", long. 123° 17' 47". BMPPT-960516KX.
- Grants Pass**—K50FW, California-Oregon Broadcasting Inc., Box 10185, Eugene, OR 97440 (KOBH Ch. 5 Medford)—100-w, lat. 42° 24' 39", long. 123° 16' 52". Note: Licensed as LPTV. Holds CP for change to 243-w. BPTTL-1980601WG.
- Grants Pass**—K54DM, Freedom Communications Inc., Box 10, 1440 Rossanley Dr., Medford, OR 97501 (KTVL Ch. 10 Medford)—100-w, lat. 42° 22' 56", long. 123° 16' 28".
- Grants Pass**—K59DU, Trinity Broadcasting Network Inc., 2442 Michelle Dr., Tustin CA 92780 (KTBN-TV Ch. 40 Santa Ana-Los Angeles, CA)—100-w, lat. 42° 24' 39", long. 123° 16' 52".
- Grants Pass & Chinook Park**—K04EY, California-Oregon Broadcasting Inc., Box 10185, Eugene, OR 97440 (KOBH Ch. 5 Medford)—10-w, lat. 42° 24' 39", long. 123° 16' 52".
- Grants Pass & Merlin**—K02DP, Freedom Communications Inc., Box 10, 1440 Rossanley Dr., Medford, OR 97501 (KTVL Ch. 10 Medford)—10-w, lat. 42° 28' 17", long. 123° 18' 12".
- Haines**—See K62BK, Elgin.
- Halfway**—See K09OP, Brownlee, ID.
- Halfway**—K10NF, Oregon Public Bcstg., 7140 S.W. Macadam Ave., Portland, OR 97219 (KOPB-TV Ch. 10 Portland)—1-w, lat. 44° 52' 50", long. 117° 01' 45".
- Halfway**—See K11PD, Brownlee Power Plant, ID.
- Halfway**—See K13QL, Brownlee Power Plant, ID.
- Hampton**—K03BU, Hampton TV Assn. Inc., G. I. Ranch, Brothers, OR (KOIN Ch. 6 Portland; KATU Ch. 2 Portland)—1-w, lat. 43° 46' 33", long. 120° 16' 28".
- Happner**—See K67AD, Wasco.
- Harbor**—See K18EP, Brookings.
- Harney County**—See K11BH, Diamond Valley.
- Harney County**—See K13BF, Diamond Valley.
- Heppner**—K52DU, Blue Mountain Translator District, Box 901, La Grande, OR 97850 (KOIN Ch. 6 Portland)—50-w, lat. 45° 46' 09", long. 120° 32' 05".
- Heppner**—K54DR, Blue Mountain Translator District, Box 39, North Powder, OR 97867 (KATU Ch. 2 Portland)—50-w, lat. 45° 46' 09", long. 120° 32' 05".
- Heppner, Echo, Lexington & Long Creek**—K63BS, Oregon Public Broadcasting, 7140 S.W. Macadam Ave., Portland, OR 97219 (KOPB-TV Ch. 10 Portland)—100-w, lat. 45° 12' 47", long. 119° 17' 41".
- Hermiston**—See K32DE, Pendleton.
- Hermiston**—See K36DP, Pendleton.
- Hermiston**—See K38AH, Pendleton.
- Hood River**—K20EH, Meredith Corp., 1716 Locust St., Des Moines, IA 50309 (KPDX Ch. 49 Vancouver, WA)—100-w, lat. 45° 44' 45", long. 121° 34' 51". Note: Licensed as LPTV.
- Hood River**—K28CQ, Columbia Gorge TV Inc., Box 655, Hood River, OR 97031 (KPTV Ch. 12 Portland)—100-w, lat. 45° 44' 45", long. 121° 34' 51".
- Hood River**—K50CE, Columbia Gorge TV Inc., Box 655, Hood River, OR 97031 (KATU Ch. 2 Portland)—20-w, lat. 45° 44' 45", long. 121° 34' 51".
- Hood River**—K79AI, Columbia Gorge TV Inc., Box 655, Hood River, OR 97031—lat. 45° 44' 45", long. 121° 34' 51".
- Hood River, OR & Bingen & White Salmon, WA**—K34FK, Columbia Gorge TV, 3668 Fletcher Dr., Hood River, OR 97031 (KGW Ch. 8 Portland)—100-w, lat. 45° 44' 45", long. 121° 34' 51".
- Hood River, OR & Bingen & White Salmon, WA**—K36FG, Oregon Public Broadcasting, 7140 S.W. Macadam Ave., Portland, OR 97219 (KOPB-TV Ch. 10 Portland)—100-w, lat. 45° 44' 45", long. 121° 34' 51". Holds CP for change to lat. 45° 44' 32", long. 121° 34' 43". BPTT-980817JB.
- Hood River, OR & Bingen & White Salmon, WA**—K53EI, Columbia Gorge TV Inc., Box 655, Hood River, OR 97031 (KOIN Ch. 6 Portland)—100-w, lat. 45° 44' 45", long. 121° 34' 51".
- Hugo & Merlin**—K40BL, Freedom Communications Inc., Box 10, 1440 Rossanley Dr., Medford, OR 97501 (KTVL Ch. 10 Medford)—100-w, lat. 42° 36' 00", long. 123° 21' 51".
- Huntington**—K10GQ, Fisher Broadcasting Inc., 100 4th Ave. N, Seattle, WA 98109 (KBCI-TV Ch. 2 Boise, ID)—1-w, lat. 44° 21' 22", long. 117° 16' 42".
- Huntington**—K13SL, KTVB-TV Inc., 400 S. Record St., Dallas, TX 75202 (KTVB Ch. 7 Boise, ID)—1-w, lat. 44° 21' 22", long. 117° 16' 42".
- Idleyld Park, Glide, Oak Creek Valley & Sutherlin**—K11BX, KEZI Inc., Box 7009, Eugene, OR 97401 (KEZI Ch. 9 Eugene; KOIN Ch. 6 Portland)—1-w, lat. 43° 21' 23", long. 123° 03' 50".
- Imbler/Summerville**—K52DT, Blue Mountain Translator District, 63970 McDonald Lane, La Grande, OR 97850 (KPTV Ch. 12 Portland)—20-w, lat. 45° 26' 23", long. 117° 53' 59".

THE PUBLIC BROADCASTING REPORT

The Authoritative News Service
Covering Mass Media Interactive
Video and Audio

For information, call 800-771-9202

Jacksonville—K02IC, Freedom Communications Inc., Box 10, 1440 Rossanley Dr., Medford, OR 97501 (KTVM Ch. 10 Medford)—5-w, lat. 42° 20' 15", long. 122° 58' 25".

Jacksonville—K07RQ, Southern Oregon Public Television Inc., 34 S. Fir St., Medford, OR 97501 (KSYS Ch. 8 Medford)—1-w, lat. 42° 20' 21", long. 122° 55' 30".

Jacksonville—K21BG, Soda Mountain Broadcasting Inc., 2225 Coburg Rd., Eugene, OR 97401 (KDRV Ch. 12 Medford)—20-w, lat. 42° 20' 21", long. 122° 55' 30".

Jacksonville & Old Military Road—K13JR, Eugene, OR 97440 (KOBI Ch. 5 Medford)—10-w, lat. 42° 20' 21", long. 122° 55' 30".

John Day & Mount Vernon—K26FQ, Oregon Public Broadcasting, 7140 S.W. Macadam Ave., Portland, OR 97219 (KOPB-TV Ch. 10 Portland)—100-w, lat. 44° 26' 03", long. 118° 57' 28".

Jordan Valley—K09PB, Jordan Creek Viewers Inc., Box 189, Jordan Valley, OR 97910 (KVI Ch. 6 Nampa-Boise-Caldwell, ID)—1-w, lat. 43° 02' 47", long. 116° 59' 30".

Jordan Valley—K11LS, Fisher Broadcasting Inc., 100 4th Ave. N, Seattle, WA 98109 (KBCI-TV Ch. 2 Boise, ID)—1-w, lat. 43° 02' 47", long. 116° 59' 30".

Jordan Valley—K13MF, Jordan Creek Viewers Inc., Box 189, Jordan Valley, OR 97910 (KTVB Ch. 7 Boise, ID)—1-w, lat. 43° 02' 47", long. 116° 59' 30".

Juntura—K11SM, Juntura Community TV, Box 248, Juntura, OR 97911 (KBCI-TV Ch. 2 Boise, ID)—1-w, lat. 43° 46' 03", long. 118° 05' 01".

Juntura—K13RJ, Juntura Community TV, Box 248, Juntura, OR 97911 (KTVB Ch. 7 Boise, ID)—1-w, lat. 43° 45' 38", long. 118° 04' 52".

Kaskela Ranch—K050A, Kaskela Ranch Inc., Star Rte., Maupin, OR 97037 (KGW Ch. 8 Portland)—1-w, lat. 44° 54' 10", long. 121° 00' 55".

Keno—See K60BH, Midland.

Keno—See K62BE, Midland.

Klamath Falls—K04ES, California-Oregon Broadcasting Inc., Box 10185, Eugene, OR 97440 (KOTI Ch. 2 Klamath Falls)—1-w, lat. 42° 14' 00", long. 121° 47' 30".

Klamath Falls—K13UR, Soda Mountain Broadcasting Inc., 2225 Coburg Rd., Eugene, OR 97401 (KDKF Ch. 31 Klamath Falls; KDRV Ch. 12 Medford)—1-w, lat. 42° 12' 58", long. 121° 47' 55".

Klamath Falls—K44DZ, Broadcasting Licenses LP, 2178 Commons Pkwy., Okemos, MI 48864 (KMVU Ch. 26 Medford)—1000-w, lat. 42° 05' 48", long. 121° 37' 57".

Klamath Falls—See K52AS, Altamont.

Klamath Falls—K56EW, Better Life Television, 36505 Ditch Creek Rd., Rogue River, OR 97537 (K65EJ Grants Pass)—100-w, lat. 42° 08' 43", long. 121° 46' 15".

Klamath Falls—K58BG, Trinity Broadcasting Network Inc., 2442 Michelle Dr., Tustin, CA 92780 (KTBN-TV Ch. 40 Santa Ana-Los Angeles, CA)—lat. 42° 08' 48", long. 121° 46' 16". Note: Licensed as LPTV.

Klamath Falls, Altamont & Pelican City—K07PU, Freedom Communications Inc., Box 10, 1440 Rossanley Dr., Medford, OR 97501 (KTVM Ch. 10 Medford)—1-w, lat. 42° 14' 17", long. 121° 45' 49".

L/S Ranch, Severance Ranch & vicinity—K02JN, Paulina Telecasters Inc., Box 216, Post, OR 97752 (KATU Ch. 2 Portland)—1-w, lat. 44° 05' 44", long. 120° 25' 00".

***La Grande**—K20EY, Blue Mountain Translator District, Box 901, La Grande, OR 97850 (KGW Ch. 8 Portland)—100-w, lat. 45° 26' 15", long. 118° 05' 10".

La Grande—K230B, Meredith Corp., 1716 Locust St., Des Moines, IA 50309 (KPOX Ch. 49 Vancouver, WA)—100-w, lat. 45° 18' 35", long. 117° 44' 09". Note: Licensed as LPTV.

La Grande—K26FE, Blue Mountain Translator District, Box 901, La Grande, OR 97850 (KGW Ch. 8 Portland)—200-w, lat. 45° 26' 15", long. 118° 05' 10".

***La Grande**—K290U, Blue Mountain Translator District, Box 901, La Grande, OR 97850—50-w, lat. 45° 26' 15", long. 118° 05' 10".

La Grande—K29EL, Blue Mountain Translator District, Box 901, La Grande, OR 97850 (KOIN Ch. 6 Portland)—100-w, lat. 45° 18' 35", long. 117° 44' 00". Holds CP for change to lat. 45° 18' 35", long. 117° 45' 58".

***La Grande**—K33EY, Blue Mountain Translator District, Box 901, La Grande, OR 97850 (KTVR Ch. 13 La Grande)—100-w, lat. 45° 26' 15", long. 118° 05' 10". Holds CP for change from Ch. 33 to Ch. 18, lat. 45° 26' 15", long. 118° 05' 10". BPTT-940413DE.

La Grande—K34DI, Umatilla Electric Cooperative, 750 W. Elm St., Hermiston, OR 97838 (KOIN Ch. 6 Portland; KATU Ch. 2 Portland)—50-w, lat. 45° 12' 47", long. 119° 17' 41".

La Grande—K50CI, Blue Mountain Translator District, Box 39, North Powder, OR 97867 (KGW Ch. 8 Portland)—100-w, lat. 45° 26' 23", long. 117° 53' 59".

La Grande—K56BE, Blue Mountain Translator District, Box 901, La Grande, OR 97850 (KOIN Ch. 6 Portland)—100-w, lat. 45° 26' 23", long. 117° 53' 59". Holds CP for change to lat. 45° 26' 15", long. 118° 05' 10".

La Grande—K58AY, Blue Mountain Translator District, Box 901, La Grande, OR 97850 (KOLY-TV Ch. 4 Spokane, WA; KATU Ch. 2 Portland)—100-w, lat. 45° 26' 23", long. 117° 53' 59". Holds CP for change to lat. 45° 26' 15", long. 118° 05' 10".

La Grande—See K62BK, Elgin.

La Grande—See K66BO, Elgin.

La Grande—See K68AH, Elgin.

La Grande, Baker, Elgin & Union—K35GA, Blue Mountain Translator District, Box 1651, Rte. 1, La Grande, OR 97850 (KOLY-TV Ch. 4 Spokane, WA; KATU Ch. 2 Portland)—100-w, lat. 45° 18' 35", long. 117° 44' 09". Holds CP for change to lat. 45° 18' 35", long. 117° 43' 58".

La Pine—K02JL, La Pine TV Corp., Box 153, La Pine, OR 97739—10-w, lat. 43° 39' 17", long. 121° 25' 46".

La Pine—K05JV, Bend Licenses LP, 2178 Commons Pkwy., Okemos, MI 48864 (KTVZ Ch. 21 Bend)—10-w, lat. 43° 39' 17", long. 121° 25' 46".

La Pine, Lower Deschutes & Upper Deschutes River—K04BJ, La Pine TV Corp., Box 153, La Pine, OR 97739 (KOIN Ch. 6 Portland)—10-w, lat. 43° 39' 17", long. 121° 25' 46".

La Pine, Lower Deschutes & Upper Deschutes River—K11GQ, La Pine TV Corp., Box 153, La Pine, OR 97739 (KEZI Ch. 9 Eugene)—10-w, lat. 43° 39' 17", long. 121° 25' 46".

La Pine, Lower Deschutes & Upper Deschutes River—K13JF, La Pine TV Corp., Box 153, La Pine, OR 97739 (KGW Ch. 8 Portland)—10-w, lat. 43° 39' 17", long. 121° 25' 46".

Lakeview—K05KI, Gonzalo Santos, 6055 N. Thompsonville Rd., Thompsonville, IL 62890—10-w, lat. 42° 11' 17", long. 120° 21' 01".

Lakeview—K12IH, Freedom Communications Inc., Box 10, 1440 Rossanley Dr., Medford, OR 97501 (KTVM Ch. 10 Medford)—10-w, lat. 42° 11' 48", long. 120° 34' 11".

Lakeview—K19BK, Oregon Public Broadcasting, 7140 S.W. Macadam Ave., Portland, OR 97219 (KOPB-TV Ch. 10 Portland)—100-w, lat. 42° 10' 42", long. 120° 21' 18".

Lakeview—K21BC, Trinity Broadcasting Network Inc., 2442 Michelle Dr., Tustin, CA 92780 (KTBN-TV Ch. 40 Santa Ana-Los Angeles, CA)—100-w, lat. 42° 11' 48", long. 120° 34' 11". Note: Licensed as LPTV.

Lakeview, New Idaho District & West Side—K07NR, California-Oregon Broadcasting Inc., Box 10185, Eugene, OR 97440 (KOTI Ch. 2 Klamath Falls)—10-w, lat. 42° 11' 48", long. 120° 34' 11".

Lebanon—See K20DD, Albany.

Lebanon—See K26AY, Corvallis.

Lebanon—See K45CV, Albany.

Lexington—See K63BS, Heppner.

Lincoln City—K42CZ, Fisher Broadcasting Inc., 100 4th Ave. N, Seattle, WA 98109 (KATU Ch. 2 Portland)—1000-w, lat. 44° 45' 23", long. 124° 02' 49".

Lincoln City & Newport—K38CZ, KOIN-TV Inc., 222 S.W. Columbia St., Portland, OR 97201 (KOIN Ch. 6 Portland)—lat. 44° 45' 23", long. 124° 02' 49".

London Springs—K31DY, South Lane TV Inc., Box 301, Cottage Grove, OR 97424 (KEZI Ch. 9 Eugene)—10-w, lat. 43° 38' 10", long. 123° 05' 34".

***London Springs**—K53FJ, South Lane TV Inc., Box 301, Cottage Grove, OR 97424 (KMTR Ch. 16 Eugene)—10-w, lat. 43° 38' 10", long. 123° 05' 34".

***London Springs**—K55HE, South Lane TV Inc., Box 301, Cottage Grove, OR 97424 (KMTR Ch. 16 Eugene)—10-w, lat. 43° 38' 10", long. 123° 05' 34".

***London Springs**—K57GW, South Lane TV Inc., Box 301, Cottage Grove, OR 97424 (KOAC-TV Ch. 7 Corvallis)—10-w, lat. 43° 38' 10", long. 123° 05' 34".

***London Springs**—K59FS, South Lane TV Inc., Box 301, Cottage Grove, OR 97424 (KLSR-TV Ch. 34 Eugene)—100-w, lat. 43° 38' 10", long. 123° 05' 34".

Lonerock—K10CR, Lonerock TV Co., Lonerock Rte., Condon, OR 97823 (KEPR-TV Ch. 19 Pasco-Kennewick-Richland, WA)—0.5-w, lat. 45° 05' 00", long. 119° 56' 10".

Long Creek—K04AE, F.L.C.R. Community TV Inc., Box 162, Long Creek, OR 97856 (KBCI-TV Ch. 2 Boise, ID)—10-w, lat. 44° 40' 45", long. 119° 08' 55".

Long Creek—K06AB, F.L.C.R. Community TV Inc., Box 162, Long Creek, OR 97856 (KTVB Ch. 7 Boise, ID)—10-w, lat. 44° 40' 45", long. 119° 08' 55".

Long Creek—K09AE, F.L.C.R. Community TV Inc., Box 162, Long Creek, OR 97856 (KBCI-TV Ch. 2 Boise, ID)—1-w, lat. 44° 41' 48", long. 118° 58' 18".

Long Creek—K11AH, F.L.C.R. Community TV Inc., Box 162, Long Creek, OR 97856 (KTVB Ch. 7 Boise, ID)—1-w, lat. 44° 41' 48", long. 118° 58' 18".

Long Creek—See K63BS, Heppner.

Lower Deschutes River—See K04BJ, La Pine.

Lower Deschutes River—See K11GQ, La Pine.

Lower Deschutes River—See K13JF, La Pine.

Oregon—Translators

- Madras & Culver**—K56BV, Rural Oregon Wireless Television Inc., Box 442, Lake Oswego, OR 97034 (KGW Ch. 8 Portland)—100-w, lat. 44° 34' 48", long. 121° 09' 12".
- Madras & Culver**—K58BK, Rural Oregon Wireless Television Inc., Box 442, Lake Oswego, OR 97034 (KOIN Ch. 6 Portland)—100-w, lat. 44° 34' 48", long. 121° 09' 12".
- Madras & Culver**—K63CC, Rural Oregon Wireless Television Inc., Box 442, Lake Oswego, OR 97034 (KATU Ch. 2 Portland)—100-w, lat. 44° 34' 48", long. 121° 09' 12".
- Madras & Culver**—K66BC, Bend Licenses LP, 2178 Commons Pkwy., Okemos, MI 48864 (KTVZ Ch. 21 Bend)—100-w, lat. 44° 34' 48", long. 121° 09' 12".
- Madras & Culver**—K69BI, Rural Oregon Wireless Television Inc., Box 442, Lake Oswego, OR 97034 (KPTV Ch. 12 Portland)—100-w, lat. 44° 34' 48", long. 121° 09' 12".
- Malin**—See K04KI, Merrill.
- Manzanita**—See K44AV, Rockaway.
- Manzanita**—See K57DK, Rockaway.
- Mapleton**—K03CQ, AK Media Group Inc., Suite 1000, 1333 New Hampshire Ave. NW, Washington, DC 20036 (KVAL-TV Ch. 13 Eugene)—1-w, lat. 44° 03' 00", long. 123° 50' 45".
- Mapleton**—K05DF, AK Media Group Inc., Suite 1000, 1333 New Hampshire Ave. NW, Washington, DC 20036 (KEZI Ch. 9 Eugene)—1-w, lat. 44° 03' 00", long. 123° 50' 45".
- Mapleton**—K11HW, Mapleton Translator Inc., 10914 E. Mapleton Rd., Mapleton, OR 97453 (KMTR Ch. 16 Eugene)—1-w, lat. 44° 03' 00", long. 123° 50' 45".
- Mapleton**—K19EC, Oregon Public Broadcasting, 7140 S.W. Macadam Ave., Portland, OR 97219 (KEPB-TV Ch. 28 Eugene)—1000-w, lat. 44° 04' 00", long. 123° 37' 42".
- Maupin**—K52CH, Maupin Translator District, Box 141, Maupin, OR 97037 (KOPB-TV Ch. 10 Portland)—100-w, lat. 45° 10' 54", long. 121° 03' 17".
- Maupin**—K54BK, Maupin Translator District, Box 141, Maupin, OR 97037 (KATU Ch. 2 Portland)—100-w, lat. 45° 10' 54", long. 121° 03' 17".
- Maupin**—K56CD, Maupin Translator District, Box 141, Maupin, OR 97037 (KOIN Ch. 6 Portland)—100-w, lat. 45° 10' 54", long. 121° 03' 17".
- Maupin**—K58BU, Maupin Translator District, Box 141, Maupin, OR 97037 (KGW Ch. 8 Portland)—100-w, lat. 45° 10' 54", long. 121° 03' 17".
- Maupin**—K60CH, Maupin Translator District, Box 141, Maupin, OR 97037 (KOIN Ch. 6 Portland)—100-w, lat. 45° 10' 54", long. 121° 03' 17".
- Maupin**—K62EI, Maupin Translator District, Box 141, Maupin, OR 97037 (KPOX Ch. 49 Van-
- couver, WA)—100-w, lat. 45° 10' 54", long. 121° 03' 17".
- Medford**—K32DY, California-Oregon Broadcasting Inc., Box 10185, Eugene, OR 97440 (KOBI Ch. 5 Medford)—1000-w, lat. 42° 17' 43", long. 122° 45' 00". Note: Licensed as LPTV.
- Medford**—K42DE, Better Life Television, 36505 Ditch Creek Rd., Rogue River, OR 97537 (K65EJ Ch. 65 Grants Pass)—1000-w, lat. 42° 21' 23", long. 122° 58' 33".
- Medford**—K52EE, Better Life Television, 36505 Ditch Creek Rd., Rogue River, OR 97537 (K65EJ Ch. 65 Grants Pass)—100-w, lat. 42° 17' 43", long. 122° 45' 00".
- Medford**—K57EK, Trinity Broadcasting Network Inc., 2442 Michelle Dr., Tustin, CA 92780 (KTBN-TV Ch. 40 Santa Ana-Los Angeles, CA)—1000-w, lat. 42° 25' 41", long. 123° 00' 04".
- Medford**—K62DN, California-Oregon Broadcasting Inc., Box 10185, Eugene, OR 97440 (KOBI Ch. 5 Medford)—1000-w, lat. 42° 25' 41", long. 123° 00' 04". Note: Licensed as LPTV.
- Merlin**—See K02DP, Grants Pass.
- Merlin**—See K40BL, Hugo.
- Merlin**—K56FN, Better Life Television, 36505 Ditch Creek Rd., Rogue River, OR 97537 (K65EJ Ch. 65 Grants Pass)—100-w, lat. 42° 36' 00", long. 123° 21' 54".
- Merrill**—See K60BH, Midland.
- Merrill**—See K62BE, Midland.
- Merrill & Malin**—K04KI, Southern Oregon Public Television Inc., 34 S. Fir St., Medford, OR 97501 (KSYS Ch. 8 Medford)—5-w, lat. 42° 05' 48", long. 121° 37' 57".
- *Midland, Merrill & Keno**—K60BH, Freedom Communications Inc., Box 10, 1440 Rossanley Dr., Medford, OR 97501 (KTVL Ch. 10 Medford)—100-w, lat. 42° 08' 48", long. 121° 46' 16".
- Midland, Merrill & Keno**—K62BE, California-Oregon Broadcasting Inc., Box 10185, Eugene, OR 97440 (KOTI Ch. 2 Klamath Falls)—100-w, lat. 42° 08' 48", long. 121° 46' 16".
- Milton**—K65CN, Citizens TV Inc., Box 2, Milton-Freewater, OR 97862 (KPTV Ch. 12 Portland)—lat. 45° 50' 25", long. 118° 17' 10".
- Milton-Freewater**—K23FH, Citizens TV Inc., Box 2, Milton-Freewater, OR 97862 (KOLY-TV Ch. 4 Spokane, WA; KAYU-TV Ch. 28 Spokane, WA)—100-w, lat. 45° 50' 25", long. 118° 17' 10". Note: Licensed as LPTV.
- Milton-Freewater**—K35FO, Citizens TV Inc., Box 2, Milton-Freewater, OR 97862—100-w, lat. 45° 50' 25", long. 118° 17' 10".
- Milton-Freewater**—K40FM, Citizens TV Inc., Box 2, Milton-Freewater, OR 97862 (KHQ-TV Ch. 6 Spokane, WA)—100-w, lat. 45° 50' 25", long. 118° 17' 10".
- Milton-Freewater**—K50FX, Oregon Public Broadcasting, 7140 S.W. Macadam Ave., Portland, OR 97219 (KTVR Ch. 13 La Grande)—100-w, lat. 45° 49' 54", long. 118° 15' 38".
- Milton-Freewater**—K51DF, Citizens TV Inc., Box 2, Milton-Freewater, OR 97862 (KREM-TV Ch. 2 Spokane, WA)—100-w, lat. 45° 50' 25", long. 118° 17' 10".
- *Milton-Freewater**—K53EK, City of Milton-Freewater, Box 6, Milton-Freewater, OR 97862 (KOIN Ch. 6 Portland)—100-w, lat. 45° 49' 55", long. 118° 15' 37". Note: Licensed as LPTV.
- Milton-Freewater**—K55GC, City of Milton-Freewater, Box 6, Milton-Freewater, OR 97862 (KATU Ch. 2 Portland)—100-w, lat. 45° 49' 55", long. 118° 15' 37". Note: Licensed as LPTV.
- Milton-Freewater**—K69AB, Citizens TV Inc., Box 2, Milton-Freewater, OR 97862 (KSPS-TV Ch. 7 Spokane, WA)—100-w, lat. 45° 50' 25", long. 118° 17' 10".
- Mitchell**—K04GY, Mitchell Community TV Inc., Box 188, Mitchell, OR 97750 (KTVB Ch. 7 Boise, ID)—1-w, lat. 44° 34' 16", long. 120° 02' 48".
- Mitchell**—K05DT, Mitchell Community TV Inc., Box 188, Mitchell, OR 97750 (KBCI-TV Ch. 2 Boise, ID)—1-w, lat. 44° 34' 16", long. 120° 02' 48".
- Mitchell**—K09KQ, Mitchell Community TV Inc., Box 188, Mitchell, OR 97750 (KATU Ch. 2 Portland)—1-w, lat. 44° 34' 16", long. 120° 02' 48".
- Mitchell**—K11JC, Mitchell Community TV Inc., Box 188, Mitchell, OR 97750 (KVAL-TV Ch. 13 Eugene)—1-w, lat. 44° 34' 16", long. 120° 02' 48".
- Mohler**—See K57DK, Rockaway.
- Montgomery Ranch & Spring River Butte**—K32CC, La Pine TV Inc., Box 153, La Pine, OR 97739 (KGW Ch. 8 Portland)—20-w, lat. 43° 52' 25", long. 121° 30' 11".
- Monument**—K09MZ, Monument TV Inc., Box 144, Monument, OR 97864 (KGW Ch. 8 Portland; KTVB Ch. 7 Boise, ID)—1-w, lat. 44° 50' 27", long. 119° 27' 50".
- Monument**—K11NM, Monument TV Inc., Box 144, Monument, OR 97864 (KBCI-TV Ch. 2 Boise, ID; KOIN Ch. 6 Portland)—1-w, lat. 44° 50' 27", long. 119° 27' 50".
- Monument**—K12MX, Monument TV Inc., Box 144, Monument, OR 97864 (KOPB-TV Ch. 10 Portland)—1-w, lat. 44° 50' 27", long. 119° 27' 50".
- Monument**—K130H, Monument TV Inc., Box 144, Monument, OR 97864 (KVI Ch. 6 Nampa-Boise-Caldwell, ID)—1-w, lat. 44° 50' 27", long. 119° 27' 50".
- Monument**—K30EW, Meredith Corp., 1716 Locust St., Des Moines, IA 50309 (KPDX Ch. 49 Vancouver, WA)—
- Murphy & New Hope**—K34BV, California-Oregon Broadcasting Inc., Box 10185, Eugene, OR 97440 (KOBI Ch. 5 Medford)—20-w, lat. 42° 17' 36", long. 123° 20' 13".
- Myrtle Creek**—K08FU, Myrtle Creek Chamber of Commerce, Box 310, Myrtle Creek, OR 97457 (KEZI Ch. 9 Eugene)—1-w, lat. 43° 01' 04", long. 123° 16' 53".
- Myrtle Creek**—K13HM, Retlaw Broadcasting of Eugene LLC, 12716 Riverside Dr., North Hollywood, CA 91607 (KPIC Ch. 4 Roseburg)—10-w, lat. 43° 01' 04", long. 123° 16' 53". Holds CP for change to lat. 43° 01' 05", long. 123° 18' 46". BPTV-JE04152T.
- Myrtle Point & Broadbent**—K55FM, Oregon Public Broadcasting, 7140 S.W. Macadam Ave., Portland, OR 97219 (KOPB-TV Ch. 10 Portland; KOAC-TV Ch. 7 Corvallis)—100-w, lat. 43° 01' 05", long. 124° 10' 36".
- Myrtle Point, Broadbent & Norway**—K02GO, Broadbent TV Translator Inc., Box 51, Broadbent, OR 97414 (KEZI Ch. 9 Eugene)—1-w, lat. 43° 01' 05", long. 124° 10' 36".
- Myrtle Point, Broadbent, Catching Creek, Gaylord & Norway**—K07JP, Broadbent TV Translator Inc., Box 51, Broadbent, OR 97414 (KOBI Ch. 5 Medford)—1-w, lat. 43° 01' 05", long. 124° 10' 36".
- Myrtle Point, Broadbent, Catching Creek, Gaylord & Norway**—K13KQ, Broadbent TV Translator Inc., Box 51, Broadbent, OR 97414 (KCBY-TV Ch. 11 Coos Bay-North Bend)—1-w, lat. 43° 01' 05", long. 124° 10' 36".
- Neahkahnle**—See K57DK, Rockaway.
- Nehalem**—See K57DK, Rockaway.
- Nesika Beach**—See K02IQ, Squaw Valley.
- Nesika Beach**—K20BI, Soda Mountain Broadcasting Inc., 2225 Coburg Rd., Eugene, OR 97401 (KTVL Ch. 10 Medford)—100-w, lat. 42° 23' 51", long. 124° 21' 51".
- New Hope**—See K34BV, Murphy.
- New Idaho District**—See K07NR, Lakeview.
- Newberg**—K66EJ, Watch TV Inc., 1332 N.W. Kearney St., Portland, OR 97209 (KBSP-TV Ch. 22 Salem)—380-w, lat. 45° 21' 17", long. 122° 59' 23". Note: Licensed as LPTV.
- Newburg & Tigard**—K18EL, KPDX License Partnership, 10220 River Rd., Potomac, MD 20854 (KPDX Ch. 49 Vancouver, WA)—1000-w, lat. 45° 21' 17", long. 122° 59' 17". Note: Licensed as LPTV.
- Newport**—K15DS, Meredith Corp., 1716 Locust St., Des Moines, IA 50309 (KPDX Ch. 49 Vancouver, WA)—1000-w, lat. 44° 45' 23", long. 124° 02' 49".
- Newport**—K29AZ, KGW-TV Inc., 400 S. Record St., Dallas, TX 75202 (KGW Ch. 8 Portland)—1000-w, lat. 44° 45' 23", long. 124° 02' 49". Note: Licensed as LPTV.
- Newport**—See K38CZ, Lincoln City.

Newport, Seal Rock & South Beach—K66AS, Oregon Public Broadcasting, 7140 S.W. Macadam Ave., Portland, OR 97219 (KOAC-TV Ch. 7 Corvallis)—100-w, lat. 44° 45' 24", long. 124° 02' 47".

North Bank—See K02IQ, Squaw Valley.

North Bend—See K13JQ, Empire.

North Bend—See K17AA, Coos Bay.

North La Pine—K34AI, La Pine TV Corp., Box 153, La Pine, OR 97739 (KOIN Ch. 6 Portland)—20-w, lat. 43° 52' 25", long. 121° 30' 11".

North La Pine & Sun River—K38DT, La Pine TV Inc., Box 153, La Pine, OR 97739 (KGW Ch. 8 Portland)—20-w, lat. 43° 52' 25", long. 121° 30' 11".

North Powder—See K62BK, Elgin.

Norway—See K02GO, Myrtle Point.

Norway—See K07JP, Myrtle Point.

Norway—See K13KQ, Myrtle Point.

Nyssa—See K15DY, Ontario.

O'Brien—See K02DV, Bridgeview.

Oak—See K53CU, Roseburg.

Oak Creek Valley—See K11BX, Idlewild Park.

Oakland—K07IA, KEZI Inc., Box 7009, Eugene, OR 97401 (KEZI Ch. 9 Eugene)—1-w, lat. 43° 25' 29", long. 123° 18' 14".

Oakland—See K68BG, Glide.

Oakland & Union Gap—K12IA, Retlaw Broadcasting of Eugene LLC, 12716 Riverside Dr., North Hollywood, CA 91607 (KPIC Ch. 4 Roseburg)—1-w, lat. 43° 24' 10", long. 123° 18' 45".

Oakridge—K02CY, Upper Willamette TV Reflector System Inc., Box 359-X, Oakridge, OR 97463 (KVAL-TV Ch. 13 Eugene)—1-w, lat. 43° 44' 54", long. 122° 26' 15".

Oakridge—K04CT, Upper Willamette TV Reflector System Inc., Box 359-X, Oakridge, OR 97463 (KEZI Ch. 9 Eugene)—1-w, lat. 43° 44' 54", long. 122° 26' 15".

Oakridge—K11SZ, Oregon Public Broadcasting, 7140 S.W. Macadam Ave., Portland, OR 97219 (KOAC-TV Ch. 7 Corvallis)—10-w, lat. 43° 46' 35", long. 122° 24' 13".

Old Military Road—See K13JR, Jacksonville.

Ontario, Adrian, Nyssa & Vale—K15DY, Oregon Public Broadcasting, 7140 S.W. Macadam Ave., Portland, OR 97219 (KTVR Ch. 13 La Grande)—100-w, lat. 44° 03' 53", long. 116° 54' 14".

Oregon Canyon—K05DE, Oregon Canyon Ranches, John Echave, McDermitt, NV 89421—1-w, lat. 42° 18' 35", long. 117° 52' 11".

Oregon Canyon—K11PO, Oregon Canyon TV Assn., John Echave, McDermitt, NV 89421

(KVI Ch. 6 Nampa-Boise-Caldwell, ID)—1-w, lat. 42° 16' 05", long. 117° 49' 57".

Oregon Canyon—K13HT, Oregon Canyon Ranches, John Echave, McDermitt, NV 89421 (KBCI-TV Ch. 2 Boise, ID)—1-w, lat. 42° 19' 03", long. 117° 52' 03".

Oxbow—K02JS, Idaho Power Co., Box 70, Boise, ID 83707 (KVI Ch. 6 Nampa-Boise-Caldwell, ID)—1-w, lat. 44° 57' 34", long. 116° 49' 57".

Oxbow—K04ET, Idaho Power Co., Box 70, Boise, ID 83707 (KBCI-TV Ch. 2 Boise, ID)—1-w, lat. 44° 57' 34", long. 116° 49' 57".

Oxbow—K06ER, Idaho Power Co., Box 70, Boise, ID 83707 (KTVB Ch. 7 Boise, ID)—1-w, lat. 44° 57' 34", long. 116° 49' 57".

Pacific City—K19EI, Oregon Public Broadcasting, 7140 S.W. Macadam Ave., Portland, OR 97219 (KOAC-TV Ch. 7 Corvallis)—100-w, lat. 45° 12' 52", long. 123° 45' 16". Holds CP for change to lat. 45° 12' 48", long. 123° 45' 14".

Paisley—K09VC, Oregon Public Broadcasting, 7140 S.W. Macadam Ave., Portland, OR 97219 (KOPB-TV Ch. 10 Portland)—1-w, lat. 42° 41' 42", long. 120° 33' 13".

Paisley & Valley Falls—K04JN, Paisley TV Inc., Box 128, Paisley, OR 97636 (KTVL Ch. 10 Medford; KOAB-TV Ch. 3 Bend)—10-w, lat. 42° 23' 31", long. 120° 22' 04".

Paisley, Clover Flats & Valley Falls—K06BP, Paisley TV Inc., Box 128, Paisley, OR 97636 (KOTI Ch. 2 Klamath Falls)—10-w, lat. 42° 37' 39", long. 120° 22' 12".

Paulina & vicinity—K04IV, Paulina Telecasters Inc., Box 6, Paulina, OR 97751 (KVAL-TV Ch. 13 Eugene)—10-w, lat. 44° 12' 00", long. 119° 43' 00".

Pelican City—See K07PU, Klamath Falls.

Pendleton—K36DP, Umatilla Electric Cooperative, 750 W. Elm St., Hermiston, OR 97838 (KGW Ch. 8 Portland)—100-w, lat. 45° 12' 47", long. 119° 17' 41".

Pendleton—K44DY, KPDX License Partnership, 10220 River Rd., Potomac, MD 20854 (KPDX Ch. 49 Vancouver, WA)—1000-w, lat. 45° 48' 04", long. 118° 22' 42". Note: Licensed as LPTV.

Pendleton & Umatilla County (eastern)—K59BO, Oregon Public Broadcasting, 7140 S.W. Macadam Ave., Portland, OR 97219 (KTVR Ch. 13 La Grande)—100-w, lat. 45° 35' 20", long. 118° 34' 54".

Pendleton, Hermiston & Umatilla—K32DE, Umatilla Electric Cooperative, 750 W. Elm St., Hermiston, OR 97838 (KOIN Ch. 6 Portland)—1-w, lat. 45° 12' 47", long. 119° 17' 41".

***Pendleton, Hermiston & Umatilla**—K36DP, Blue Mountain Translator District, Box 1651, Rte. 1, La Grande, OR 97850 (KGW Ch. 8 Portland)—100-w, lat. 45° 12' 47", long. 119° 17' 41".

Pendleton, Hermiston & Umatilla—K38AH, Umatilla Electric Cooperative, 750 W. Elm St.,

Hermiston, OR 97838 (KPTV Ch. 12 Portland)—100-w, lat. 45° 12' 47", long. 119° 17' 41".

Phoenix—See K04EO, Ashland.

Phoenix—K34DJ, Southern Oregon Public Television Inc., 34 S. Fir St., Medford, OR 97501 (KSYS Ch. 8 Medford)—1-w, lat. 42° 17' 55", long. 122° 44' 59".

Phoenix & Talent—K16CU, Freedom Communications Inc., Box 10, 1440 Rossanley Dr., Medford, OR 97501 (KTVL Ch. 10 Medford)—1000-w, lat. 42° 17' 43", long. 122° 45' 00".

Pinehurst—K13PF, Southern Oregon Public Television Inc., 34 S. Fir St., Medford, OR 97501 (KSYS Ch. 8 Medford)—10-w, lat. 42° 08' 22", long. 122° 26' 25".

Pistol River—K07PI, Pistol River Translator Group, Box 14, Pistol River, OR 97444 (KDRV Ch. 12 Medford)—1-w, lat. 42° 25' 08", long. 124° 23' 08".

Plush—K04CB, Plush TV Inc., Box 14, Plush, OR 97637 (KOTI Ch. 2 Klamath Falls)—5-w, lat. 42° 18' 30", long. 119° 52' 30".

Port Orford—K02GF, North Curry Translators Inc., 27 Hamlet Rd., Port Orford, OR 97465 (KCBY-TV Ch. 11 Coos Bay-North Bend)—10-w, lat. 42° 44' 30", long. 124° 30' 30".

Port Orford—K08AK, California-Oregon Broadcasting Inc., 125 S. Fir, Medford, OR 97501 (KOBI Ch. 5 Medford)—5-w, lat. 42° 44' 30", long. 124° 30' 30".

Port Orford—K14GT, Soda Mountain Broadcasting Inc., 2225 Coburg Rd., Eugene, OR 97401 (KTVL Ch. 10 Medford)—20-w, lat. 42° 44' 30", long. 124° 30' 30".

Port Orford—K61BU, Oregon Public Broadcasting, 7140 S.W. Macadam Ave., Portland, OR 97219 (KOPB-TV Ch. 10 Portland)—100-w, lat. 42° 44' 30", long. 124° 30' 09".

Portland—K16CB, Meredith Corp., 1716 Locust St., Des Moines, IA 50309 (KPDX Ch. 49 Vancouver, WA)—lat. 45° 27' 08", long. 122° 32' 46".

Portland—K35FG, Watch TV Inc., 1332 N.W. Keamey St., Portland, OR 97209 (KPXG Ch. 22 Salem)—750-w, lat. 45° 29' 25", long. 122° 41' 49". Note: Licensed as LPTV.

Portland—K58CO, Northwest Christian Broadcasting, Suite 610, 1115 Madison NE, Salem, OR 97303 (K61CC Salem)—100-w, lat. 45° 27' 17", long. 122° 33' 01". Note: Licensed as LPTV.

Portland—KPXG-LP, Ch. 43, Paxson Communications LPTV Inc., 601 Clearwater Park Rd., West Palm Beach, FL 33401-6233 (KPXG Ch. 22 Salem)—1000-w, lat. 45° 31' 22", long. 122° 45' 07".

Powers—K61EH, Powers TV Translator Inc., Box 296, Powers, OR 97466 (KMTZ Ch. 23 Coos Bay)—20-w, lat. 42° 53' 11", long. 124° 05' 29".

Powers—K66DG, Powers TV Translator Inc., Box 296, Powers, OR 97466 (KCBY-TV Ch. 11

Coos Bay-North Bend)—20-w, lat. 42° 53' 11", long. 124° 05' 29".

Powers—K69AM, Powers TV Translator Inc., Box 296, Powers, OR 97466 (KCBY-TV Ch. 11 Coos Bay-North Bend)—20-w, lat. 42° 53' 11", long. 124° 05' 29".

Powers—K73BR, Powers TV Translator Inc., Box 296, Powers, OR 97466—lat. 42° 53' 12", long. 124° 05' 30".

Powers & Florence—K64DA, Powers TV Translator Inc., Box 296, Powers, OR 97466 (KEZI Ch. 9 Eugene)—10-w, lat. 42° 53' 11", long. 124° 05' 29".

Prairie City—K100K, Prairie City Lions Club, Box 116, Prairie City, OR 97869—1-w, lat. 44° 26' 31", long. 118° 25' 15".

Prairie City & Unity—K05JL, Oregon Public Broadcasting, 7140 S.W. Macadam Ave., Portland, OR 97219 (KTVR Ch. 13 La Grande)—5.5-w, lat. 44° 26' 25", long. 118° 25' 09".

Prairie City (rural area S of)—K11LT, Prairie City Lions Club, Box 116, Prairie City, OR 97869 (KBCI-TV Ch. 2 Boise, ID)—1-w, lat. 44° 26' 31", long. 118° 25' 15".

Prairie City (rural area S of)—K13MM, Prairie City Lions Club, Box 116, Prairie City, OR 97869 (KTVB Ch. 7 Boise, ID)—1-w, lat. 44° 26' 31", long. 118° 25' 15".

Prairie City (rural areas S & W)—K09ME, Prairie City Lions Club, Box 116, Prairie City, OR 97869 (KAID Ch. 4 Boise, ID)—1-w, lat. 44° 26' 31", long. 118° 25' 15".

Prairie City (rural areas S & W)—K12LW, Prairie City Lions Club, Box 116, Prairie City, OR 97869 (KVI Ch. 6 Nampa-Boise-Caldwell, ID)—1-w, lat. 44° 26' 31", long. 118° 25' 15".

Princeton & Virginia Valley—K10IU, Princeton Community TV, 253 N. Broadway, Burns, OR 97720 (KTVB Ch. 7 Boise, ID)—1-w, lat. 43° 15' 00", long. 118° 30' 00".

Princeton & Virginia Valley region—K13RT, Princeton Community TV, 253 N. Broadway, Burns, OR 97720 (KVI Ch. 6 Nampa-Boise-Caldwell, ID)—1-w, lat. 43° 15' 00", long. 118° 30' 00".

Prineville—K08KN, KGW-TV Inc., 400 S. Record St., Dallas, TX 75202 (KGW Ch. 8 Portland)—lat. 44° 11' 51", long. 120° 58' 35". Note: Licensed as LPTV.

Prineville—K31CR, KOIN-TV Inc., 222 S.W. Columbia St., Portland, OR 97201 (KOIN Ch. 6 Portland)—1000-w, lat. 44° 11' 51", long. 120° 58' 35".

Prineville—K54AP, Fisher Broadcasting Inc., 100 4th Ave. N, Seattle, WA 98109 (KATU Ch. 2 Portland)—100-w, lat. 44° 26' 17", long. 120° 57' 13".

Prineville & Madras—K44AH, Oregon Television Inc., 735 S.W. 20th Place, Portland, OR 97205 (KPTV Ch. 12 Portland)—100-w, lat. 44° 26' 17", long. 120° 57' 13".

***Prineville & Redmond**—K29CI, Fisher Broadcasting Inc., 100 4th Ave. N, Seattle, WA

Oregon—Translators

- 98109 (KATU Ch. 2 Portland)—902-w, lat. 44° 11' 51", long. 120° 58' 35".
- Prineville & Redmond**—K46AK, KGW-TV Inc., 400 S. Record St., Dallas, TX 75202 (KGW Ch. 8 Portland)—100-w, lat. 44° 26' 17", long. 120° 57' 13".
- Prineville & Redmond**—K50DN, Oregon TV Inc., 735 S.W. 20th Place, Portland, OR 97205 (KPTV Ch. 12 Portland)—1000-w, lat. 44° 11' 51", long. 120° 58' 35".
- Prineville & Redmond**—K52AK, KOIN-TV, 222 S.W. Columbia St., Portland, OR 97201 (KOIN Ch. 6 Portland)—100-w, lat. 44° 26' 17", long. 120° 57' 13".
- Prineville & vicinity**—K16EM, Oregon Public Broadcasting, 7140 S.W. Macadam Ave., Portland, OR 97219 (KOPB-TV Ch. 10 Portland)—100-w, lat. 44° 26' 05", long. 120° 57' 06". Holds CP for change to lat. 44° 26' 07", long. 120° 57' 08".
- Prospect**—K02JG, Southern Oregon Public Television Inc., 34 S. Fir St., Medford, OR 97501 (KSYS Ch. 8 Medford)—10-w, lat. 42° 43' 36", long. 122° 36' 28".
- Prospect**—K07GI, Prospect Lions Club Inc., Prospect, OR 97536 (KTVL Ch. 10 Medford)—1-w, lat. 42° 43' 36", long. 122° 36' 28".
- Prospect**—K13KO, California-Oregon Broadcasting Inc., Box 10185, Eugene, OR 97440 (KOBI Ch. 5 Medford; KCBY-TV Ch. 11 Coos Bay-North Bend)—5-w, lat. 43° 45' 57", long. 122° 25' 08".
- Redmond**—See K29CI, Prineville.
- Redmond**—See K46AK, Prineville.
- Redmond**—See K50DN, Prineville.
- Redmond**—See K52AK, Prineville.
- Redmond, Prineville, Sisters & Bend**—K66AZ, Bend Licenses LP, 2178 Commons Pkwy., Okemos, MI 48864 (KTVZ Ch. 21 Bend)—1-w, lat. 44° 26' 05", long. 120° 57' 06".
- *Reedsport**—K02NW, Oregon Public Broadcasting, 7140 S.W. Macadam Ave., Portland, OR 97219 (KOAC-TV Ch. 7 Corvallis)—10-w, lat. 43° 43' 21", long. 124° 05' 40".
- *Reedsport**—K04OS, KEZI Inc., Box 7009, Eugene, OR 97401 (KEZI Ch. 9 Eugene)—10-w, lat. 43° 43' 21", long. 124° 05' 40".
- Reedsport**—K35DL, California-Oregon Broadcasting Inc., Box 10185, Eugene, OR 97440 (KLSR-TV Ch. 34 Eugene)—20-w, lat. 43° 40' 40", long. 124° 06' 36".
- *Richland**—K08KW, Oregon Public Broadcasting, 7140 S.W. Macadam Ave., Portland, OR 97219 (KTVR Ch. 13 La Grande)—1-w, lat. 44° 36' 32", long. 117° 16' 40".
- Richmond**—K03BJ, Spray Community TV Inc., Spray, OR 97874 (KOIN Ch. 6 Portland)—1-w, lat. 44° 45' 28", long. 119° 57' 45".
- Riddle**—See K02CG, Canyonville.
- Riddle**—See K07KT, Canyonville.
- Riddle**—See K11GH, Tri-City.
- Riley & Alkali Lake**—K06GE, Countrywide TV Inc., Box 133, Burns, OR 97720 (KTVL Ch. 10 Medford)—10-w, lat. 43° 33' 30", long. 120° 04' 28".
- Riley, Alkali Lake & Christmas Valley**—K05HO, Countywide TV Translator District, Box 149, Bend, OR 97709 (KTVZ Ch. 21 Bend)—10-w, lat. 43° 33' 30", long. 120° 04' 28".
- Riverside**—K09ML, Riverside Community TV, 253 N. Broadway, Burns, OR 97720 (KIM Ch. 6 Nampa-Boise-Caldwell, ID)—2.5-w, lat. 43° 31' 29", long. 118° 11' 08".
- Riverside**—K11LO, Riverside Community TV, 253 N. Broadway, Burns, OR 97720 (KTVB Ch. 7 Boise, ID)—1-w, lat. 43° 31' 29", long. 118° 11' 08".
- Riverside**—K13ME, Riverside Community TV, 253 N. Broadway, Burns, OR 97720 (KBCI-TV Ch. 2 Boise, ID)—1-w, lat. 43° 31' 29", long. 118° 11' 08".
- Rockaway**—K47CD, Rural Oregon Wireless Television Inc., Box 442, Lake Oswego, OR 97034 (KATU Ch. 2 Portland)—100-w, lat. 45° 44' 27", long. 123° 56' 10". Holds CP for change to lat. 45° 44' 38", long. 123° 56' 23".
- Rockaway**—K70CV, North Tillamook County TV Translators Inc., Box 58, Rockaway, OR 97136—lat. 45° 44' 27", long. 123° 56' 10".
- Rockaway**—K72DO, North Tillamook County TV Translators Inc., Box 58, Rockaway, OR 97136—lat. 45° 44' 27", long. 123° 56' 10".
- Rockaway**—K74BU, North Tillamook County TV Translators Inc., Box 58, Rockaway, OR 97136—lat. 45° 44' 27", long. 123° 56' 10".
- Rockaway & Manzanita**—K44AV, Rural Oregon Wireless Television Inc., Box 442, Lake Oswego, OR 97034 (KGW Ch. 8 Portland)—100-w, lat. 45° 44' 27", long. 123° 56' 10". Holds CP for change to lat. 45° 44' 38", long. 123° 56' 23".
- Rockaway & vicinity**—K53BV, Rural Oregon Wireless Television Inc., Box 442, Lake Oswego, OR 97034 (KPTV Ch. 12 Portland)—100-w, lat. 45° 44' 27", long. 123° 56' 10".
- Rockaway & vicinity**—K77BG, Rural Oregon Wireless Television Inc., Box 442, Lake Oswego, OR 97034 (KOIN Ch. 6 Portland)—20-w, lat. 45° 44' 27", long. 123° 56' 10".
- Rockaway, Manzanita, Mohler, Neahkahnie, Nehalem & Wheeler**—K57DK, Rural Oregon Wireless Television Inc., Box 442, Lake Oswego, OR 97034 (KOPB-TV Ch. 10 Portland)—10-w, lat. 45° 44' 27", long. 123° 56' 10".
- Rogue River**—K03BZ, Freedom Communications Inc., Box 10, 1440 Rossanley Dr., Medford, OR 97501 (KTVL Ch. 10 Medford)—10-w, lat. 42° 26' 56", long. 123° 11' 22".
- Rogue River**—K17EZ, Better Life Television, 36505 Ditch Creek Rd., Rogue River, OR 97537—100-w, lat. 42° 25' 35", long. 123° 08' 58". Holds CP for change from Ch. 17 to Ch. 17.
- Rome**—K10GM, Rome TV District, 3747 Kiger Rd., Jordan Valley, OR 97910 (KBCI-TV Ch. 2 Boise, ID)—1-w, lat. 42° 51' 08", long. 117° 41' 09".
- Roseburg**—K29AX, California-Oregon Broadcasting, Box 10185, Eugene, OR 97440 (KLSR-TV Ch. 34 Eugene)—100-w, lat. 43° 12' 03", long. 123° 22' 58". Note: Licensed as LPTV.
- *Roseburg**—K57FS, Better Life Television, 36505 Ditch Creek Rd., Rogue River, OR 97537 (K65EJ Ch. 65 Grants Pass)—100-w, lat. 43° 12' 03", long. 123° 22' 58".
- Roseburg**—K62DR, California-Oregon Broadcasting Inc., Box 1489, Medford, OR 97501 (KOBI Ch. 5 Medford)—100-w, lat. 43° 12' 03", long. 123° 22' 58". Note: Licensed as LPTV.
- Roseburg**—K66BF, Oregon Public Broadcasting, 7140 S.W. Macadam Ave., Portland, OR 97219 (KOAC-TV Ch. 7 Corvallis)—100-w, lat. 43° 12' 10", long. 123° 22' 55".
- Roseburg, Deer Creek, Garden Valley, Gleggery area, Oak (N area), Roseburg (S & W area) & Winchester**—K53CU, KEZI Inc., Box 7009, Eugene, OR 97401 (KEZI Ch. 9 Eugene)—100-w, lat. 43° 12' 22", long. 123° 21' 56".
- Ruch & Applegate**—K13PI, Southern Oregon Public Television Inc., 34 S. Fir St., Medford, OR 97501 (KSYS Ch. 8 Medford)—5-w, lat. 42° 13' 17", long. 123° 01' 27".
- Ruch & Applegate**—K43BJ, Soda Mountain Broadcasting Inc., 2225 Coburg Rd., Eugene, OR 97401 (KDRV Ch. 12 Medford)—20-w, lat. 42° 13' 09", long. 123° 01' 30".
- Salem**—K30EH, Communications Properties Inc., 105 Cedar Green Lane, Berkeley Heights, NJ 07922 (KGW Ch. 8 Portland)—10-w, lat. 45° 59' 05", long. 123° 08' 30".
- *Salem & Dallas**—K50GG, Meredith Corp., 1716 Locust St., Des Moines, IA 50309 (KPDX Ch. 49 Vancouver, WA)—1000-w, lat. 44° 59' 05", long. 123° 08' 30".
- Schwat & Severance**—K06JN, Bend Licenses LP, 2178 Commons Pkwy., Okemos, MI 48864 (KTVZ Ch. 21 Bend)—1-w, lat. 44° 05' 44", long. 120° 25' 00".
- Scottsburg**—K02DB, Fisher Broadcasting Inc., 100 4th Ave. N, Seattle, WA 98109 (KVAL-TV Ch. 13 Eugene)—10-w, lat. 43° 38' 00", long. 123° 49' 00".
- Scottsburg**—K06IO, KEZI Inc., Box 7009, Eugene, OR 97401 (KEZI Ch. 9 Eugene)—10-w, lat. 43° 38' 12", long. 123° 49' 31".
- Seal Rock**—See K66AS, Newport.
- Seaside & Astoria**—K21DE, Meredith Corp., 1716 Locust St., Des Moines, IA 50309 (KPDX Ch. 49 Vancouver, WA)—1000-w, lat. 46° 00' 10", long. 123° 54' 58".
- Seaside, Gearhart & Warrenton**—K75AJ, Seaside Video Club, 606 12th Ave., Seaside, OR 97138 (KOIN Ch. 6 Portland)—100-w, lat. 45° 57' 11", long. 123° 56' 16".
- Seaside, Gearhart & Warrenton**—K78AQ, Seaside Video Club, 606 12th Ave., Seaside, OR 97138 (KPTV Ch. 12 Portland)—20-w, lat. 45° 57' 11", long. 123° 56' 16".
- Seaside, Gearhart & Warrenton**—K81AQ, Seaside Video Club, 606 12th Ave., Seaside, OR 97138 (KGW Ch. 8 Portland)—20-w, lat. 45° 57' 11", long. 123° 56' 16".
- Selma**—See K51BV, Cave Junction.
- Seven Oaks**—See K03EI, Tolo.
- Severance Ranch**—See K02JN, L/S Ranch.
- Severance Ranch**—See K06JN, L/S Ranch.
- Shady Cove**—K13PE, Southern Oregon Public Television Inc., 34 S. Fir St., Medford, OR 97501 (KSYS Ch. 8 Medford)—5-w, lat. 42° 42' 21", long. 122° 47' 06".
- Silver Lake**—K02EI, Silver Lake Community TV Assn., Box 196, Silver Lake, OR 97638 (KEZI Ch. 9 Eugene)—1-w, lat. 43° 03' 18", long. 121° 02' 16".
- Silver Lake**—K04AY, Silver Lake Community TV Assn., Box 196, Silver Lake, OR 97638 (KOIN Ch. 6 Portland)—1-w, lat. 43° 03' 18", long. 121° 02' 36".
- Silver Lake**—K08LG, Oregon Public Broadcasting, 7140 S.W. Macadam Ave., Portland, OR 97219 (KOAB-TV Ch. 3 Bend)—10-w, lat. 43° 09' 55", long. 120° 52' 50".
- Silver Lake**—K11RM, Silver Lake Community TV Assn., Box 196, Silver Lake, OR 97638 (KTVZ Ch. 21 Bend; KOBI Ch. 5 Medford)—10-w, lat. 43° 09' 55", long. 120° 52' 50".
- South Beach**—See K66AS, Newport.
- South Willamette**—See K11GT, Eugene.
- Spray**—K07EM, Spray Community TV Inc., Spray, OR 97874 (KOIN Ch. 6 Portland)—0.66-w, lat. 44° 48' 15", long. 119° 47' 25".
- Springfield**—See K57EL, Eugene.
- Springfield**—See K65ER, Eugene.
- Squaw Valley**—K07KZ, Fisher Broadcasting Inc., 100 4th Ave. N, Seattle, WA 98109 (KCBY-TV Ch. 11 Coos Bay-North Bend)—5-w, lat. 42° 24' 03", long. 124° 21' 29".
- Squaw Valley**—K13MI, Community TV Assn. Inc., Box 9, Gold Beach, OR 97444 (KIEM-TV Ch. 3 Eureka, CA; KOBI Ch. 5 Medford)—5-w, lat. 42° 24' 03", long. 124° 21' 29".
- Squaw Valley, Gold Beach, Nesika Beach, North Bank & Wedderburn**—K02IQ, Soda Mountain Broadcasting Inc., 2225 Coburg Rd., Eugene, OR 97401 (KDRV Ch. 12 Medford)—20-w, lat. 42° 24' 03", long. 124° 21' 29".
- Summer Lake**—K07FW, Paisley TV Inc., Box 128, Paisley, OR 97636 (KOTI Ch. 2 Klamath Falls)—1-w, lat. 42° 50' 30", long. 120° 47' 25".
- Summerville**—See K52DT, Imbler.

Sun River—K57CH, Oregon TV Inc., 211 S. E. Caruthers St., Portland, OR 97214 (KPTV Ch. 12 Portland)—lat. 43° 52' 26", long. 121° 30' 14".

Sun River & La Pine—K62AJ, Fisher Broadcasting Inc., 100 4th Ave. N, Seattle, WA 98109 (KATU Ch. 2 Portland)—20-w, lat. 43° 52' 25", long. 121° 30' 11".

Sutherlin—K02AU, Retlaw Broadcasting of Eugene LLC, 12716 Riverside Dr., North Hollywood, CA 91607 (KPIC Ch. 4 Roseburg)—1-w, lat. 43° 21' 23", long. 123° 03' 50".

Sutherlin—See K11BX, Idleyd Park.

Sutherlin—K31AE, AK Media Group Inc., Suite 1000, 1333 New Hampshire Ave. NW, Washington, DC 20036 (KMTX-TV Ch. 46 Roseburg)—500-w, lat. 43° 22' 19", long. 123° 03' 48".

Sutherlin—See K68BG, Glide.

Sweet Home—K05AQ, East Linn Community Telecasters Inc., 40421 Holley Heights Loop, Sweet Home, OR 97386 (KPTV Ch. 12 Portland)—1-w, lat. 44° 24' 11", long. 122° 48' 10".

Sweet Home—K11CG, East Linn Community Telecasters Inc., 40421 Holley Heights Loop, Sweet Home, OR 97386 (KGW Ch. 8 Portland)—1-w, lat. 44° 24' 11", long. 122° 48' 10".

Swishhome—K02AP, Siuslaw Translator Inc., Box 43, Swishhome, OR 97480 (KOIN Ch. 6 Portland)—1-w, lat. 44° 03' 19", long. 123° 48' 52".

Swishhome—K04AW, Siuslaw Translator Inc., Box 43, Swishhome, OR 97480 (KEZI Ch. 9 Eugene)—1-w, lat. 44° 03' 19", long. 123° 48' 52".

Swishhome—K05AN, Siuslaw Translator Inc., Box 43, Swishhome, OR 97480 (KVAL-TV Ch. 13 Eugene)—1-w, lat. 44° 03' 19", long. 123° 48' 52".

Talent—See K04EO, Ashland.

Talent—See K16CU, Phoenix.

Terrebonne—K60BQ, KGW-TV Inc., 400 S. Record St., Dallas, TX 75202 (KGW Ch. 8 Portland)—20-w, lat. 44° 20' 11", long. 121° 11' 15".

Terrebonne—K65AE, KOIN-TV Inc., 222 S.W. Columbia St., Portland, OR 97201 (KOIN Ch. 6 Portland)—20-w, lat. 44° 20' 11", long. 121° 11' 15".

The Dalles—K51EH, KPDX License Partnership, 10220 River Rd., Potomac, MD 20854 (KPDX Ch. 49 Vancouver, WA)—1000-w, lat. 45° 42' 43", long. 121° 06' 58". Note: Licensed as LPTV.

The Dalles—K59EK, KGW-TV Inc., 400 S. Record St., Dallas, TX 75202 (KGW Ch. 8 Portland)—100-w, lat. 45° 42' 43", long. 121° 06' 58".

The Dalles—K64BK, KDIN-TV Inc., 222 S.W. Columbia St., Portland, OR 97201 (KOIN Ch. 6

Portland)—100-w, lat. 45° 42' 43", long. 121° 06' 58".

The Dalles & Dufur, OR & Goldendale, WA—K18FR, Oregon Public Broadcasting, 7140 S.W. Macadam Ave., Portland, OR 97219 (KOPB-TV Ch. 10 Portland)—100-w, lat. 45° 12' 41", long. 121° 44' 05". Holds CP for change to lat. 44° 45' 25", long. 124° 02' 50".

The Dalles, DR & Goldendale, WA—K61BX, Fisher Broadcasting, 100 4th Ave. N, Seattle, WA 98109 (KATU Ch. 2 Portland)—100-w, lat. 45° 42' 43", long. 121° 06' 58".

The Dalles, OR & Goldendale, WA—K69AH, Oregon Television Inc., 735 S.W. 20th Place, Portland, OR 97205 (KPTV Ch. 12 Portland)—10-w, lat. 45° 42' 43", long. 121° 06' 58".

Tigard—See K18EL, Newburg.

Tillamook—K35CR, Meredith Corp., 1716 Locust St., Des Moines, IA 50309 (KPDX Ch. 49 Vancouver, WA)—1000-w, lat. 45° 27' 21", long. 123° 49' 49".

Tillamook—K40EG, KGW-TV Inc., 400 S. Record St., Dallas, TX 75202 (KOAC-TV Ch. 7 Corvallis; KGW Ch. 8 Portland)—100-w, lat. 45° 12' 51", long. 123° 45' 11".

Tillamook—K43EJ, Fisher Broadcasting Inc., Box 2, 2153 Sandy Blvd., Portland, OR 97207 (KATU Ch. 2 Portland)—20-w, lat. 45° 12' 51", long. 123° 45' 11".

Tillamook—K52ET, KOIN-TV, Inc., Box 295, Tillamook, OR 97141 (KOIN Ch. 6 Portland)—10-w, lat. 42° 12' 51", long. 123° 45' 11".

Toketee Falls—K07DS, Toketee Falls Improvement Club, Toketee Falls Rte., Idleyd Park, OR 97447 (KOBI Ch. 5 Medford)—1-w, lat. 43° 16' 27", long. 122° 25' 57".

Toketee Falls—K12FZ, Toketee Falls Improvement Club, Toketee Falls Rte., Idleyd Park, OR 97447 (KTVL Ch. 10 Medford)—1-w, lat. 43° 16' 27", long. 122° 25' 57".

Tolo, Eagle Point, Seven Daks & White City—K03EI, California-Oregon Broadcasting Inc., Box 10185, Eugene, OR 97440 (KDBI Ch. 5 Medford)—5-w, lat. 42° 22' 37", long. 122° 50' 49".

Toro—See K55DQ, Gold Hill.

Tri-City—See K07KT, Canyonville.

Tri-City—K19AD, AK Media Group Inc., Suite 1000, 1333 New Hampshire Ave. NW, Washington, DC 20036 (KMTX-TV Ch. 46 Roseburg)—lat. 43° 00' 13", long. 123° 21' 26". Note: Licensed as LPTV.

Tri-City, Canyonville & Riddle—K11GH, Retlaw Broadcasting of Eugene LLC, 12716 Riverside Dr., North Hollywood, CA 91607 (KPIC Ch. 4 Roseburg)—1-w, lat. 42° 54' 06", long. 123° 17' 07".

Twickenham—K10EG, Spray Community TV Inc., Spray, OR 97874 (KOIN Ch. 6 Portland)—0.66-w, lat. 44° 44' 45", long. 120° 12' 20".

CONSUMER MULTIMEDIA

REPORT

The Authoritative News Service Covering
Mass Media Interactive Video and Audio

For Information, call 800-771-9202

Udiah—K03BQ, Ukiah TV Assn., Box 187, Ukiah, OR 97880 (KNDU Ch. 25 Richland-Pasco-Kennewick, WA)—1-w, lat. 45° 07' 30", long. 118° 56' 45".

Umatilla—See K32DE, Pendleton.

Umatilla—See K36DP, Pendleton.

Umatilla—See K38AH, Pendleton.

Umatilla County—See K59BO, Pendleton.

Umatilla County rural area—K28EC, KPDX License Partnership, 10220 River Rd., Potomac, MD 20854 (KPDX Ch. 49 Vancouver, WA)—100-w, lat. 45° 12' 47", long. 119° 17' 41". Note: Licensed as LPTV.

Umatilla River Valley—K03AX, Umatilla River TV Assn. Inc., Box 29A, Rte. 1, Adams, OR 97810 (KEPR-TV Ch. 19 Pasco-Kennewick-Richland, WA)—1-w, lat. 45° 41' 33", long. 118° 21' 54".

Union—See K35GA, La Grande.

Union—See K62BK, Elgin.

Union—See K66BO, Elgin.

Union—See K68AH, Elgin.

Union Gap—See K12IA, Dakland.

Unity—See K05JL, Prairie City.

Upper Deschutes River—See K04BJ, La Pine.

Upper Deschutes River—See K11GQ, La Pine.

Upper Deschutes River—See K13JF, La Pine.

Vale—K11MK, City of Vale, 252 B St., Vale, OR 97918 (KBCI-TV Ch. 2 Boise, ID)—1-w, lat. 43° 58' 37", long. 117° 13' 22".

Vale—K13NC, City of Vale, 252 B St., Vale, DR 97918 (KTVB Ch. 7 Boise, ID)—1-w, lat. 43° 58' 37", long. 117° 13' 22".

Vale—See K15DY, Ontario.

Valley Falls—See K04JN, Paisley.

Valley Falls—See K06BP, Paisley.

Virginia Valley—See K10ID, Princeton.

Virginia Valley—See K13RT, Princeton.

Wallowa—K59BN, Oregon Public Broadcasting, 7140 S.W. Macadam Ave., Portland, OR 97219 (KTVR Ch. 13 La Grande)—10-w, lat. 45° 35' 28", long. 117° 35' 45".

Wallowa Valley—K53AG, Wallowa Valley TV Assn. Inc., Star Rte., Enterprise, OR 97828 (KREM-TV Ch. 2 Spokane, WA)—20-w, lat. 45° 35' 28", long. 117° 35' 45".

Wallowa Valley—K55BJ, Wallowa Valley TV Assn. Inc., Star Rte., Enterprise, OR 97828 (KXLY-TV Ch. 4 Spokane, WA)—20-w, lat. 45° 35' 28", long. 117° 35' 45".

Wallowa Valley—K63AT, Wallowa Valley TV Assn. Inc., Star Rte., Enterprise, OR 97828 (KREM-TV Ch. 2 Spokane, WA)—100-w, lat. 45° 22' 45", long. 117° 22' 31".

Wallowa Valley—K65AY, Wallowa Valley TV Assn. Inc., Star Rte., Enterprise, OR 97828 (KXLY-TV Ch. 4 Spokane, WA)—100-w, lat. 45° 22' 45", long. 117° 22' 31".

Wallowa Valley—K67BF, Wallowa Valley TV Assn. Inc., Star Rte., Enterprise, DR 97828 (KHQ-TV Ch. 6 Spokane, WA)—100-w, lat. 45° 22' 45", long. 117° 22' 31".

Wallowa Valley—K69AD, Wallowa Valley TV Assn. Inc., Star Rte., Enterprise, DR 97828 (KSPS-TV Ch. 7 Spokane, WA)—20-w, lat. 45° 22' 45", long. 117° 22' 31".

Warrenton—See K75AJ, Seaside.

Warrenton—See K78AQ, Seaside.

Warrenton—See K81AQ, Seaside.

Wasco—K33CJ, Rural Oregon Wireless Television Inc., Box 442, Lake Oswego, OR 97034 (KATU Ch. 2 Portland)—20-w, lat. 45° 46' 53", long. 120° 33' 17".

Wasco—K41CL, Rural Oregon Wireless Television Inc., Box 442, Lake Oswego, DR 97034 (KGW Ch. 8 Portland)—100-w, lat. 45° 46' 53", long. 120° 33' 17".

Wasco & Heppner—K15EY, Oregon Public Broadcasting, 7140 S.W. Macadam Ave., Portland, OR 97219-3099 (KTVR Ch. 13 La Grande)—100-w, lat. 45° 46' 53", long. 120° 33' 17".

Wasco & Heppner—K26FG, Rural Oregon Wireless Television Inc., Box 442, Lake Oswego, OR 97034 (KDIN Ch. 6 Portland)—100-w, lat. 45° 46' 53", long. 120° 33' 17".

Wasco & Heppner—K39ES, Blue Mountain Translator District, Box 901, La Grande, DR 97850—100-w, lat. 45° 46' 53", long. 120° 33' 17".

Wasco & Heppner—K43FH, Blue Mountain Translator District, Box 901, La Grande, OR 97850—100-w, lat. 45° 46' 53", long. 120° 33' 17".

Wasco & Heppner—K46CU, Blue Mountain Translator District, Box 901, La Grande, OR

Oregon—Translators

97850 (KPTV Ch. 12 Portland)—100-w, lat. 45° 46' 53", long. 120° 33' 17".

Wasco & Heppner—K67AD, Rural Oregon Wireless Television Inc., Box 442, Lake Oswego, OR 97034 (KPTV Ch. 12 Portland)—100-w, lat. 45° 44' 26", long. 120° 43' 46". Holds CP for change to lat. 45° 46' 53", long. 120° 33' 17". BPTT-960516JD

Wedderburn—See K02IQ, Squaw Valley.

Wedderburn—K04MG, Community TV Assn. Inc., Box 9, Gold Beach, OR 97444 (KSYS Ch. 8 Medford)—20-w, lat. 42° 24' 03", long. 124° 21' 29".

West Side—See K07NR, Lakeview.

Weston—See K05BQ, Athena.

Weston—K11LE, Wildhorse Farmers TV Assn., Box 236, Weston, OR 97886 (KNDU Ch. 25 Richland-Pasco-Kennewick, WA)—1-w, lat. 45° 47' 53", long. 118° 23' 50".

Wheeler—See K57DK, Rockaway.

White City—See K03EI, Tolo.

Williams—K02JJ, Southern Oregon Public Television Inc., 34 S. Fir St., Medford, OR 97501 (KSYS Ch. 8 Medford)—1-w, lat. 42° 10' 00", long. 123° 17' 53".

Williams—K04JP, Freedom Communications Inc., Box 10, 1440 Rossanley Dr., Medford, OR 97501 (KTVM Ch. 10 Medford)—5-w, lat. 42° 10' 00", long. 123° 17' 53".

Williams—K07HS, California-Oregon Broadcasting Inc., Box 10185, Eugene, OR 97440 (KOBI Ch. 5 Medford)—5-w, lat. 42° 10' 00", long. 123° 17' 53".

Willowdale—K03EZ, Cross Keys TV Corp., Box 440, Madras, OR 97741 (KOAC-TV Ch. 7 Corvallis)—1-w, lat. 44° 47' 13", long. 120° 56' 31".

Willowdale—K05GK, Cross Keys TV Corp., Box 440, Madras, OR 97741 (KEZI Ch. 9 Eugene)—1-w, lat. 44° 47' 13", long. 120° 56' 31".

Willowdale—K110L, Cross Keys TV Corp., Box 440, Madras, OR 97741 (KVAL-TV Ch. 13 Eugene)—1-w, lat. 44° 47' 13", long. 120° 56' 31".

Winchester—See K53CU, Roseburg.

Winchester—See K68BG, Glide.

Windy Creek, Azalea, Glendale & Wolf Creek—K02GT, Glendale TV Booster Club, Box 113, Glendale, OR 97442 (KEZI Ch. 9 Eugene)—1-w, lat. 42° 43' 45", long. 123° 23' 12".

Winston—K07IL, KEZI Inc., Box 7009, Eugene, OR 97401 (KEZI Ch. 9 Eugene)—1-w, lat. 43° 07' 51", long. 123° 25' 06".

Wolf Creek—See K02GT, Windy Creek.

Wolf Creek—See K12FV, Glendale.

Wolf Creek—See K48BS, Glendale.

Yoncalla—K32FI, California-Oregon Broadcasting Inc., Box 10185, Eugene, OR 97440 (KLSR-TV Ch. 34 Eugene)—100-w, lat. 43° 38' 19", long. 123° 19' 33". Note: Licensed as LPTV.

Yoncalla—K64FV, California-Oregon Broadcasting Inc., Box 10185, Eugene, OR 97440 (KOBI Ch. 5 Medford)—100-w, lat. 43° 43' 04", long. 122° 50' 15". Note: Licensed as LPTV. BMTTL-911028IE.

Pennsylvania

Allentown-Bethlehem—W07DC, WNEP-TV Inc., 16 Montage Mountain Rd., Moosic, NY 18507 (WNEP-TV Ch. 16 Scranton & Wilkes-Barre)—10-w, lat. 40° 34' 20", long. 75° 15' 51".

Allentown-Bethlehem—W46BL, Maranatha Broadcasting Co. Inc., E. Rock Rd., Allentown, PA 18103—833-w, lat. 40° 33' 58", long. 75° 26' 06".

Altoona—W41CF, Trinity Broadcasting Network Inc., 2442 Michelle Dr., Tustin, CA 92780—1000-w, lat. 40° 33' 57", long. 78° 26' 36".

***Altoona (Pleasant Valley & west side of business district)**—W68AG, John R. Powley, Box 191, Wopsy Lookout, Dysart, PA 16636—100-w, lat. 40° 31' 02", long. 78° 23' 10".

Bellefonte, State College & Unionville—W79AN, AGM Television, Box 124, Lemont, PA 16851 (WJAC-TV Ch. 6 Johnstown)—100-w, lat. 40° 53' 32", long. 77° 51' 49".

Bethlehem—See W07DC, Allentown.

Brockport—W57AH, Palm Television LP, c/o The Weiss Group, No. 210, 940 West Port Plaza, St. Louis, MO 63146 (WATM-TV Ch. 23 Altoona)—100-w, lat. 41° 14' 56", long. 78° 38' 33".

Brookville—W51AO, Praise Time Ministries, Box 464, Brookville, PA 15825 (WPCB-TV Ch. 40 Greensburg-Pittsburgh)—lat. 41° 07' 11", long. 79° 06' 51".

Butler—W43AX, Abacus Television, No. 101, 1801 Columbia Rd. NW, Washington, DC 20009-2031 (W69CC Pittsburgh)—1000-w, lat. 40° 53' 51", long. 79° 52' 22". Note: Licensed as LPTV.

Canton & Troy areas—W65AA, Northeastern Pennsylvania ETV Assn., The Public Broadcasting Center, Pittston, PA 18640 (WVIA-TV Ch. 44 Scranton, Wilkes-Barre & Hazleton)—100-w, lat. 41° 39' 03", long. 76° 42' 23".

Chambersburg—W19CG, WITF Inc., 1982 Locust Lane, Harrisburg, PA 17109 (WITF-TV Ch. 33 Harrisburg)—100-w, lat. 40° 03' 00", long. 77° 44' 54".

***Charleroi**—W47BH, Abacus Television, 1801 Columbia Rd. NW, Washington, DC 20009 (W69CC Ch. 69 Pittsburgh)—1000-w, lat. 49° 07' 25", long. 79° 53' 47". Note: Licensed as LPTV.

Clarks Summit—W19AR, Bastet Broadcasting Group LP, 806 S. Cassingham Rd., Bexley, OH 43209 (WYOU Ch. 22 Scranton & Wilkes-Barre)—100-w, lat. 41° 27' 59", long. 75° 41' 09".

Clarks Summit, Dalton & Waverly—W14CO, WNEP-TV Inc., 229 W. 43rd St., New York, NY 10036 (WNEP-TV Ch. 16 Scranton & Wilkes-Barre)—100-w, lat. 41° 28' 01", long. 75° 41' 12".

Clarks Summit, Dalton, Scranton (portions) & Waverly—W48AQ, Northeastern Pennsylvania ETV Assn., The Public Broadcasting Center, Pittston, PA 18640 (WVIA-TV Ch. 44 Scranton, Wilkes-Barre & Hazleton)—100-w, lat. 41° 28' 01", long. 75° 41' 12".

Clarks Summit, Dalton, Scranton (portions), Waverly & Dickson City—W51BP, NexStar Broadcasting Group LP, 18 Newbury St., Boston, MA 02116 (WBRE-TV Ch. 28 Wilkes-Barre & Scranton)—1000-w, lat. 41° 28' 01", long. 75° 41' 12".

Dalton—See W14CO, Clarks Summit.

Dalton—See W48AQ, Clarks Summit.

Dalton—See W51BP, Clarks Summit.

Dickson City—See W51BP, Clarks Summit.

East Stroudsburg—W24BB, Triple J Community Broadcasting LLC, 217 E. 9th St., Hazleton, PA 18201—1000-w, lat. 41° 01' 36", long. 75° 30' 17". Note: Licensed as LPTV.

East Towanda—See W25AQ, Towanda.

Ellittsburg—W12CA, Ronald E. Deitrich, Box 155, Rte. 1, Ellittsburg, PA 17024 (WPCB-TV Ch. 40 Greensburg-Pittsburgh)—10-w, lat. 40° 24' 24", long. 77° 18' 32".

***Erie**—W44AG, Trinity Broadcasting Network Inc., 2442 Michelle Dr., Tustin, CA 92780 (KTBN-TV Ch. 40 Santa Ana-Los Angeles, CA)—1000-w, lat. 42° 02' 20", long. 80° 03' 45". Note: Licensed as LPTV.

***Erie**—W48CH, Trinity Broadcasting Network Inc., 2442 Michelle Dr., Tustin, CA 92780 —lat. 42° 02' 20", long. 80° 03' 45".

***Freedom**—W25BK, Abacus Television, No. 101, 1801 Columbia Rd. NW, Washington, DC 20009-2031 (W69CC Pittsburgh)—842-w, lat. 40° 41' 34", long. 80° 15' 04". Note: Licensed as LPTV.

Harrisburg—W53HJ, Tele/Visual Corp., 50 Palmer Dr., Camp Hill, PA 17011—100-w, lat. 40° 11' 30", long. 76° 52' 03".

Harrisburg—W65AV, Tele/Visual Corp., 50 Palmer Dr., Camp Hill, PA 17011 (WTVF Ch. 51 Reading)—100-w, lat. 40° 11' 30", long. 76° 52' 03".

Hawley & Paupack—W62AO, Northeastern Pennsylvania ETV Assn., The Public Broadcasting Center, Pittston, PA 18640 (WVIA-TV Ch. 44 Scranton, Wilkes-Barre & Hazleton)—100-w, lat. 41° 29' 03", long. 75° 10' 28".

Honesdale—W80AM, Northeastern Pennsylvania ETV Assn., The Public Broadcasting Cen-

ter, Pittston, PA 18640 (WVIA-TV Ch. 44 Scranton, Wilkes-Barre & Hazleton)—100-w, lat. 41° 34' 45", long. 75° 15' 08".

Huntingdon—W63AJ, Peak Media of Pennsylvania Licensee LLC, Suite E207, 1130 Ten Rod Rd., North Kingston, RI 02852 (WWCP-TV Ch. 8 Johnstown)—100-w, lat. 40° 29' 51", long. 78° 08' 00".

***Kittanning**—W64BL, Abacus Television, No. 101, 1801 Columbia Rd. NW, Washington, DC 20009-2031 (W69CC Pittsburgh)—1000-w, lat. 40° 47' 19", long. 79° 32' 05". Note: Licensed as LPTV.

Laceyville & Wyalsing—W77AJ, Northeastern Pennsylvania ETV Assn., The Public Broadcasting Center, Pittston, PA 18640 (WVIA-TV Ch. 44 Scranton, Wilkes-Barre & Hazleton)—100-w, lat. 41° 37' 47", long. 76° 13' 04".

Lake Ariel—See W56AQ, Waymart.

Mansfield—W54AV, Bastet Broadcasting Group LP, 806 S. Cassingham Rd., Bexley, OH 43209 (WYOU Ch. 22 Scranton & Wilkes-Barre)—100-w, lat. 41° 45' 34", long. 76° 55' 31".

Mansfield & neighboring area—W63AB, Northeastern Pennsylvania ETV Assn., The Public Broadcasting Center, Pittston, PA 18640 (WVIA-TV Ch. 44 Scranton, Wilkes-Barre & Hazleton)—100-w, lat. 41° 45' 34", long. 76° 55' 31".

Martinsburg—W65AL, Peak Media of Pennsylvania Licensee LLC, Suite E207, 1130 Ten Rod Rd., North Kingston, RI 02852 (WWCP-TV Ch. 8 Johnstown)—100-w, lat. 40° 17' 37", long. 78° 15' 38".

Mehoopany—See W66AB, Meshoppen.

Meshoppen, Mehoopany & Tunkhannock—W66AB, Northeastern Pennsylvania ETV Assn., The Public Broadcasting Center, Pittston, PA 18640 (WVIA-TV Ch. 44 Scranton, Wilkes-Barre & Hazleton)—100-w, lat. 41° 30' 45", long. 76° 04' 16".

Middleburg—W18BC, Heirloom Ministries Inc., Box 155K, Rte. 1, Ellittsburg, PA 17024 (WPCB-TV Ch. 40 Greensburg-Pittsburgh)—1000-w, lat. 40° 43' 21", long. 77° 72' 22". Note: Licensed as LPTV.

Minersville—See W24BL, Pottsville.

Minersville—See W61AG, Pottsville.

Minersville—See W66AI, Pottsville.

***New Castle**—W64BI, Abacus Television, No. 101, 1801 Columbia Rd. NW, Washington, DC 20009-2031 (W69CC Pittsburgh)—1000-w, lat. 40° 56' 22", long. 80° 23' 38". Note: Licensed as LPTV.

Palmerton—W83AA, Radio New Jersey, Box 100, Hackettstown, NJ 07840—lat. 40° 46' 54", long. 75° 38' 42".

Palmerton, Slatedale & Slatington—W73AA, WBRE Assoc., 62 S. Franklin St., Wilkes-Barre, PA 18701-1201—100-w, lat. 40° 46' 54", long. 75° 38' 42".

Paupack—See W62AO, Hawley.

South Carolina

Philadelphia—WXTV-LP, Ch. 35, Univision Communications Inc., Suite 3050, 1999 Ave. of the Stars, Los Angeles, CA 90067 (WXTV Ch. 41 New York, NY-Paterson, NJ).

Pine Grove—W59AE, Northeastern Pennsylvania ETV Assn., The Public Broadcasting Center, Pittston, PA 18640 (WVIA-TV Ch. 44 Scranton, Wilkes-Barre & Hazleton)—lat. 40° 31' 55", long. 76° 11' 49".

Pleasant Valley—See W68AG, Altoona.

Port Carbon—See W24BL, Pottsville.

Port Carbon—See W61AG, Pottsville.

Port Carbon—See W66AI, Pottsville.

Pottsville, Minersville & Port Carbon—W24BL, NexStar Broadcasting Group LP, 18 Newbury St., Boston, MA 02116 (WBRE-TV Ch. 28 Wilkes-Barre & Scranton)—100-w, lat. 40° 40' 38", long. 76° 12' 04".

Pottsville, Minersville & Port Carbon—W61AG, WNEP-TV Inc., 229 W. 43rd St., New York, NY 10036 (WNEP-TV Ch. 16 Scranton & Wilkes-Barre)—100-w, lat. 40° 40' 33", long. 76° 11' 54".

Pottsville, Minersville & Port Carbon—W66AI, Bastet Broadcasting Group LP, 806 S. Cassingham Rd., Bexley, OH 43209 (WYOU Ch. 22 Scranton & Wilkes-Barre)—100-w, lat. 40° 40' 33", long. 76° 11' 54".

Reading—W24CS, WITF Inc., 1982 Locust Lane, Harrisburg, PA 17109 (WITF-TV Ch. 33 Harrisburg)—1-w, lat. 40° 21' 14", long. 75° 53' 57".

***Sayre**—W52CE, WOLF License Corp., 100 Matsonford Rd., 5 Radnor Corporate Center, Radnor, PA 19087 (WOLF-TV Ch. 56 Hazleton)—9.1-w, lat. 41° 57' 38", long. 76° 32' 56".

Scranton—W18BN, Commonwealth Telecasters, 706 Crest Dr., Hawley, PA 18428 (WWPS-LP Ch. 8 Hawley, Lake Ariel, Greeley & Newfo)—10-w, lat. 41° 35' 35", long. 75° 25' 55".

***Scranton**—W26CD, National Minority TV Inc., Suite A-831, 14252 Culver Dr., Irvine, CA 92604—97-w, lat. 41° 28' 00", long. 75° 41' 13".

Scranton—See W48AQ, Clarks Summit.

Scranton—See W51BP, Clarks Summit.

***Sharon**—W50BF, Cornerstone Television Inc., Rte. 48, Signal Hill Dr., Wall, PA 15148-1499 (WPCB-TV Ch. 40 Greensburg-Pittsburgh)—1000-w, lat. 41° 14' 17", long. 80° 25' 50". Note: Licensed as LPTV.

Slatedale—See W73AA, Palmerton.

Slatington—See W73AA, Palmerton.

Somerset—W57BM, Palm Television LP, c/o The Weiss Group, No. 210, 940 West Port Plaza, St. Louis, MO 63146 (WATM-TV Ch. 23 Altoona)—lat. 40° 00' 10", long. 79° 01' 43".

South Canaan—See W56AQ, Waymart.

State College—W07CD, George W. Kimble, Box 1012, Canandaigua, NY 14424 (WJAC-TV Ch. 6 Johnstown)—10-w, lat. 40° 43' 03", long. 77° 53' 30". Note: Licensed as LPTV.

***State College**—W13BK, AGK Communications Inc., Box 95, Syracuse, NY 13250 (WOLF-TV Ch. 56 Hazleton)—10-w, lat. 40° 48' 43", long. 78° 00' 24".

State College—W36BE, WNEP-TV Inc., 229 W. 43rd St., New York, NY 10036 (WNEP-TV Ch. 16 Scranton & Wilkes-Barre)—lat. 40° 43' 03", long. 77° 53' 30".

State College—W39BE, WNEP-TV Inc., 229 W. 43rd St., New York, NY 10036 (WNEP-TV Ch. 16 Scranton & Wilkes-Barre; WNGS Ch. 67 Springville, NY)—lat. 40° 43' 04", long. 77° 53' 30".

State College—W59AI, Peak Media of Pennsylvania Licensee LLC, Suite E207, 1130 Ten Rod Rd., North Kingston, RI 02852 (WWCP-TV Ch. 8 Johnstown)—100-w, lat. 40° 53' 32", long. 77° 51' 49".

State College—See W79AN, Bellefonte.

Stroudsburg—W60AH, Bastet Broadcasting Group LP, 806 S. Cassingham Rd., Bexley, OH 43209 (WYOU Ch. 22 Scranton & Wilkes-Barre)—100-w, lat. 40° 58' 25", long. 75° 11' 18".

Stroudsburg—W64AL, NexStar Broadcasting Group LP, 18 Newbury St., Boston, MA 02116 (WBRE-TV Ch. 28 Wilkes-Barre & Scranton)—100-w, lat. 40° 58' 25", long. 75° 11' 18".

Stroudsburg—W66AL, WNEP-TV Inc., 229 W. 43rd St., New York, NY 10036 (WNEP-TV Ch. 16 Scranton & Wilkes-Barre)—100-w, lat. 40° 58' 25", long. 75° 11' 18".

Towanda—W08CO, WNEP-TV Inc., 229 W. 43rd St., New York, NY 10036 (WNEP-TV Ch. 16 Scranton & Wilkes-Barre)—10-w, lat. 41° 40' 52", long. 76° 28' 55".

Towanda—W69CE, WNEP-TV Inc., 229 W. 43rd St., New York, NY 10036 (WNEP-TV Ch. 16 Scranton & Wilkes-Barre)—100-w, lat. 41° 40' 52", long. 76° 28' 55". Note: Licensed as LPTV.

Towanda, East Towanda & Wysox—W25AQ, Northeastern Pennsylvania ETV Assn., The Public Broadcasting Center, Pittston, PA 18640 (WVIA-TV Ch. 44 Scranton, Wilkes-Barre & Hazleton)—100-w, lat. 41° 40' 59", long. 76° 28' 59".

Troy—See W65AA, Canton.

Tunkhannock—See W66AB, Meshoppen.

***Uniontown**—W45AU, Abacus Television, No. 101, 1801 Columbia Rd. NW, Washington, DC 20009-2031 (W69CC Pittsburgh)—625-w, lat. 39° 53' 09", long. 79° 46' 29". Note: Licensed as LPTV.

Unionville—See W79AN, Bellefonte.

***Washington**—W20AN, Turnpike TV, 514 Chautauqua St., Pittsburgh, PA 15214 (W59BT Ch. 0 Pittsburgh)—100-w, lat. 40° 11' 25", long. 80° 14' 00". Note: Licensed as LPTV.

***Washington**—W29AV, Abacus Television, No. 101, 1801 Columbia Rd. NW, Washington, DC 20009-2031 (W59BT Pittsburgh)—1000-w, lat. 40° 26' 46", long. 79° 57' 51". Sale pending to Benjamin Perez. BALTTL-9909131C.

Waverly—See W14CO, Clarks Summit.

Waverly—See W48AQ, Clarks Summit.

Waverly—See W51BP, Clarks Summit.

Waymart, Lake Ariel & South Canaan—W56AQ, Northeastern Pennsylvania ETV Assn., The Public Broadcasting Center, Pittston, PA 18640 (WVIA-TV Ch. 44 Scranton, Wilkes-Barre & Hazleton)—100-w, lat. 41° 32' 37", long. 75° 27' 44".

Wellersburg—W07AL, Wellersburg TV Inc., Wellersburg, PA 15564 (WTAE-TV Ch. 4 Pittsburgh)—1-w, lat. 39° 44' 24", long. 78° 53' 42".

Wellersburg—W13AP, Wellersburg TV Inc., Wellersburg, PA 15564 (WJAC-TV Ch. 6 Johnstown)—1-w, lat. 39° 44' 24", long. 78° 53' 42".

West Nanticoke—W02AL, Tilbury Knob Inc., Tilbury Terrace, PA 18634—1-w, lat. 41° 12' 24", long. 75° 59' 39".

Williamsport—W20AD, WNEP-TV Inc., 229 W. 43rd St., New York, NY 10036 (WNEP-TV Ch. 16 Scranton & Wilkes-Barre; W20AD Williamsport)—36-w, lat. 41° 14' 53", long. 77° 01' 58". Note: Licensed as LPTV.

Williamsport—W26AT, Bastet Broadcasting Group LP, 806 S. Cassingham Rd., Bexley, OH 43209 (WYOU Ch. 22 Scranton & Wilkes-Barre)—100-w, lat. 41° 14' 53", long. 77° 01' 58".

Williamsport—W30AN, NexStar Broadcasting Group LP, 18 Newbury St., Boston, MA 02116 (WBRE-TV Ch. 28 Wilkes-Barre & Scranton)—lat. 41° 14' 53", long. 77° 01' 58".

Williamsport—W55AG, Bastet Broadcasting Group LP, 806 S. Cassingham Rd., Bexley, OH 43209 (WYOU Ch. 22 Scranton & Wilkes-Barre; WVIA-TV Ch. 44 Scranton, Wilkes-Barre & Hazleton)—1-w, lat. 41° 14' 53", long. 77° 01' 58".

Williamsport—W76AK, WBRE Assoc., 62 S. Franklin St., Wilkes Barre, PA 18773—100-w, lat. 41° 14' 53", long. 77° 01' 58".

Wyalusing—See W77AJ, Laceyville.

Wysox—See W25AQ, Towanda.

Rhode Island

Providence—WLNE-LP, Ch. 48, Freedom WLNE-TV Inc., 430 County St., New Bedford, MA 02741 (WLNE-TV Ch. 6 Providence, RI-New Bedford, MA)—100-w, lat. 41° 48' 18", long. 71° 28' 24".

Westerly—W62AB, Rhode Island Public, Telecommunications Authority, 24 Mason St., Providence, RI 02903 (WSBE-TV Ch. 36 Providence)—100-w, lat. 41° 23' 23", long. 71° 49' 18".

***Anderson**—W18BF, Trinity Broadcasting Network Inc., 2442 Michelle Rd., Tustin, CA 92780 (KTBN-TV Ch. 40 Santa Ana-Los Angeles, CA)—1000-w, lat. 34° 25' 31", long. 82° 32' 26".

Batesburg & Leesville—W02BA, Pacific & Southern Co. Inc., c/o Kathleen A. Kirby, 1776 K St. NW, Washington, DC 20006 (WLTX Ch. 19 Columbia)—10-w, lat. 33° 55' 27", long. 81° 29' 27".

Beaufort & Hilton Head—W32BJ, Southern TV Corp., 9661 82nd Ave. N, Seminole, FL 33777 (WGSA Ch. 34 Baxley, GA)—1000-w, lat. 32° 24' 05", long. 80° 44' 21".

Columbia—W43BS, Towers Inc., No. 302, 1022 Calhoun St., Columbia, SC 29201 (WQHB Ch. 63 Sumter)—1000-w, lat. 34° 00' 04", long. 81° 02' 05".

***Columbia**—W51BR, National Minority TV Inc., Box C-11949, Santa Ana, CA 92711 (KTBN-TV Ch. 40 Santa Ana-Los Angeles, CA)—1000-w, lat. 34° 07' 10", long. 81° 03' 16". to. BMTT-930402E8.

Columbia—W67DP, Towers Inc., No. 302, 1022 Calhoun St., Columbia, SC 29201 (WQHB Ch. 63 Sumter)—1000-w, lat. 35° 52' 27", long. 81° 11' 05".

Great Falls—W05AV, Pacific & Southern Co. Inc., c/o Kathleen A. Kirby, 1776 K St. NW, Washington, DC 20006 (WLTX Ch. 19 Columbia)—10-w, lat. 34° 35' 24", long. 80° 55' 39".

Greenville (north)—W10AJ, Spartan Broadcasting Co., Box 1717, 250 International Dr., Spartanburg, SC 29304-1717 (WSPA-TV Ch. 7 Greenville-Spartanburg, SC & Asheville, NC)—1-w, lat. 34° 56' 30", long. 82° 25' 05".

Greenville (portions) & contiguous area—W02AQ, WLOS Inc., Suite 3100, 201 Main St., Fort Worth, TX 76102 (WLOS Ch. 13 Greenville-Spartanburg, SC & Asheville, NC)—10-w, lat. 34° 51' 24", long. 82° 23' 50".

Hilton Head—See W32BJ, Beaufort.

Johnston—W33CA, Dove Broadcasting Inc., Box 1616, Greenville, NC 29602—1000-w, lat. 33° 41' 10", long. 81° 55' 43".

Landrum—See W05AC, Columbus, NC.

Leesville—See W02BA, Batesburg.

Myrtle Beach—W51AT, Dove Broadcasting Corp., Box 1616, Greenville, SC 29602 (WFXB Ch. 43 Myrtle Beach)—1000-w, lat. 33° 50' 10", long. 78° 51' 08".

Myrtle Beach—W68BZ, Diversified Communications, 3215 Cashua Dr., Florence, SC 29501-6303 (WPDE-TV Ch. 15 Florence)—1000-w, lat. 33° 40' 22", long. 78° 54' 06". Note: Licensed as LPTV.

Newberry—W08BT, Pacific & Southern Co. Inc., c/o Kathleen A. Kirby, 1776 K St. NW, Washington, DC 20006 (WLTX Ch. 19 Columbia)—1-w, lat. 34° 15' 12", long. 81° 35' 44".

South Carolina—Translators

Orangeburg—W08BU, Pacific & Southern Co. Inc., c/o Kathleen A. Kirby, 1776 K St. NW, Washington, DC 20006 (WLTX Ch. 19 Columbia)—1-w, lat. 33° 31' 04", long. 80° 50' 33".

Orangeburg—W17AE, Columbia TV Broadcasters Inc., Box 4217, 5807 Shakespeare Rd., Columbia, SC 29240 (WOLO-TV Ch. 25 Columbia)—lat. 33° 27' 53", long. 80° 56' 42". Note: Licensed as LPTV.

Orangeburg—W55CQ, Trinity Broadcasting Network Inc., 2442 Michelle Dr., Tustin, CA 92780 (KTBN-TV Ch. 40 Santa Ana-Los Angeles, CA)—1000-w, lat. 33° 32' 11", long. 80° 49' 47".

Pickens—W05AO, WLOS Licensee LLC, 2000 W. 41st St., Baltimore, MD 21211 (WLOS Ch. 13 Greenville-Spartanburg, SC & Asheville, NC)—10-w, lat. 34° 54' 02", long. 82° 39' 33".

Rock Hill—W55AA, South Carolina ETV Commission, 2712 Millwood Ave., Columbia, SC 29250 (WRLK-TV Ch. 35 Columbia)—100-w, lat. 34° 55' 37", long. 81° 03' 07".

***Spartanburg**—W66CA, Budd Broadcasting Co. Inc., 4190 N.W. 93rd Ave., Gainesville, FL 32653 (KTBN-TV Ch. 40 Santa Ana-Los Angeles, CA)—1000-w, lat. 34° 58' 47", long. 81° 54' 48". Note: Licensed as LPTV.

Sumter—W08BS, Pacific & Southern Co. Inc., c/o Kathleen A. Kirby, 1776 K St. NW, Washington, DC 20006 (WLTX Ch. 19 Columbia)—10-w, lat. 33° 56' 50", long. 80° 23' 10".

South Dakota

Aberdeen—K07JD, State Board of Directors for ETV, 414 E. Clark, Vermillion, SD 57069-2390 (KDSD-TV Ch. 16 Aberdeen)—10-w, lat. 45° 27' 05", long. 98° 31' 35".

Aberdeen—K24DT, Young Broadcasting of Sioux Falls Inc., 47th Floor, 599 Lexington Ave., New York, NY 10022 (KDLO-TV Ch. 3 Florence-Watertown)—1000-w, lat. 45° 28' 29", long. 98° 31' 17".

Aberdeen—K39CZ, Independent Communications Inc., 2000 W. 42nd St., Sioux Falls, SD 57105 (KTTW Ch. 17 Sioux Falls)—1000-w, lat. 45° 28' 19", long. 98° 31' 17". Note: Licensed as LPTV.

Badger—K39EV, Red River Broadcasting Corp., 3600 S. Westport Ave., Sioux Falls, SD 57116 (KDLT-TV Ch. 46 Sioux Falls)—1000-w, lat. 44° 29' 15", long. 97° 14' 21". Note: Operating under temporary authority.

Belle Fourche—K20FT, State Board of Directors for ETV, Box 5000, Cherry & Dakota Sts., Vermillion, SD 57069-2390 (KPSD-TV Ch. 13 Eagle Butte)—10-w, lat. 44° 39' 24", long. 103° 50' 51".

Brookings—K54FU, Red River Broadcast Co. LLC, Suite 1500, One Galleria Tower, 13355 Noel Rd., Dallas, TX 75240 (KDLT-TV Ch. 46 Sioux Falls)—1000-w, lat. 44° 20' 22", long. 96° 45' 58". Note: Licensed as LPTV.

Burke & Gregory—K12HC, Rosebud TV Inc., Gregory, SD (KDLT Ch. 5 Mitchell-Sioux Falls)—10-w, lat. 43° 11' 15", long. 99° 19' 06".

Campbell County—See K62AV, Lowry.

Campbell County—See K68BM, Lowry.

Custer—K28DP, Young Broadcasting of Rapid City Inc., 47th Floor, 599 Lexington Ave., New York, NY 10022 (KCLO-TV Ch. 15 Rapid City)—100-w, lat. 43° 44' 41", long. 103° 28' 52".

Custer—See K51FZ, Pringle.

Edgemont—K10KW, Edgemont TV Booster Club, Box 707, Edgemont, SD 57735 (KIVV-TV Ch. 5 Lead-Deadwood)—1-w, lat. 43° 17' 49", long. 103° 50' 03".

Edgemont—K12AJ, Edgemont TV Booster Club, Box 707, Edgemont, SD 57735 (KOTA-TV Ch. 3 Rapid City; KHSD-TV Ch. 11 Lead)—1-w, lat. 43° 17' 49", long. 103° 50' 03".

Edgemont—K41GF, State Board of Directors for ETV, Box 5000, Vermillion, SD 57069 (KBHE-TV Ch. 9 Rapid City)—10-w, lat. 43° 22' 09", long. 103° 44' 01". Holds CP for change to lat. 43° 22' 09", long. 103° 44' 03".

Edmonds County—See K62AV, Lowry.

Edmonds County—See K68BM, Lowry.

Gregory—See K12HC, Burke.

Hot Springs—K05AJ, Hot Springs TV Club, 209 S. 16th St., Hot Springs, SD 57747 (KSTF Ch. 10 Scottsbluff-Gering, NE)—1-w, lat. 43° 26' 31", long. 103° 27' 27".

Hot Springs—K13BH, Hot Springs TV Club, 209 S. 16th St., Hot Springs, SD 57747 (KOTA-TV Ch. 3 Rapid City)—1-w, lat. 43° 26' 31", long. 103° 27' 27".

Ipswich—K59BL, South Dakota Five County TV Translator Dist., Box 199, Selby, SD 57472 (KDLT Ch. 5 Mitchell-Sioux Falls)—100-w, lat. 45° 48' 07", long. 99° 12' 59".

Kadoka—See K69DJ, Philip.

Lake Andes—K57BX, Young Broadcasting of Sioux Falls Inc., 47th Floor, 599 Lexington Ave., New York, NY 10022 (KELO-TV Ch. 11 Sioux Falls)—100-w, lat. 43° 04' 59", long. 98° 28' 28".

Lemmon—K04GO, Lemmon TV Assn. Inc., Lemmon, SD (KHSD-TV Ch. 11 Lead)—1-w, lat. 45° 56' 32", long. 102° 10' 19".

Lemmon—K07FG, Lemmon TV Assn. Inc., Lemmon, SD (KFYR-TV Ch. 5 Bismarck, ND)—1-w, lat. 45° 56' 41", long. 102° 10' 02".

Lemmon—K09FG, Lemmon TV Assn. Inc., Lemmon, SD (KXMA-TV Ch. 2 Dickinson, ND)—1-w, lat. 45° 56' 41", long. 102° 10' 02".

***Lowry**—K50EF, South Dakota Five County TV Translator District, Box 199, Selby, SD 57472 (KTTM Ch. 12 Huron)—1000-w, lat. 45° 16' 34", long. 99° 59' 03".

Lowry—K56AX, South Dakota Five County TV Translator District, Box 199, Selby, SD 57472—lat. 45° 16' 34", long. 99° 59' 03".

Lowry (Counties of Campbell, Edmonds, McPherson, Potter & Walworth)—K62AV,

South Dakota Five County TV Translator District, Box 199, Selby, SD 57472 (KDLT Ch. 5 Mitchell-Sioux Falls)—1000-w, lat. 45° 16' 34", long. 99° 59' 03".

Lowry (Counties of Campbell, Edmonds, McPherson, Potter & Walworth)—K68BM, South Dakota Five County TV Translator District, Box 199, Selby, SD 57472 (KPRY-TV Ch. 4 Pierre)—1000-w, lat. 45° 16' 34", long. 99° 59' 03".

Martin—K02GK, Martin TV Club Inc., Martin, SD 57551 (KHSD-TV Ch. 11 Lead)—10-w, lat. 43° 12' 03", long. 101° 46' 29".

***Martin**—K06JY, Martin TV Club Inc., Martin, SD 57551 (KIVV-TV Ch. 5 Lead-Deadwood)—10-w, lat. 43° 10' 40", long. 101° 44' 18".

McPherson County—See K62AV, Lowry.

McPherson County—See K68BM, Lowry.

Midland—K07KA, State Board of Directors for ETV, 414 E. Clark, Vermillion, SD 57069-2390—lat. 44° 04' 25", long. 101° 09' 40".

Mitchell—K07QL, Raycom America Inc., RSA Tower, 20th Floor, 201 Monroe St., Montgomery, AL 36104 (KSPY-TV Ch. 13 Sioux Falls)—10-w, lat. 43° 41' 54", long. 97° 55' 58".

Mitchell—K09UN, State Board of Directors for ETV, 414 E. Clark, Vermillion, SD 57069-2390 (KUSD-TV Ch. 2 Vermillion)—10-w, lat. 43° 41' 53", long. 97° 56' 04".

Mobridge—K09KK, Mobridge TV Assn., Main St., Mobridge, SD 57601 (KPLO-TV Ch. 6 Reliance)—1-w, lat. 45° 32' 36", long. 100° 21' 00".

Murdo—K12NB, Murdo Lion's Club, 100 Main St., Murdo, SD 57559 (KDLT Ch. 5 Mitchell-Sioux Falls)—lat. 43° 56' 40", long. 100° 40' 25".

Philip—K04GV, State Board of Directors for ETV, 414 E. Clark, Vermillion, SD 57069-2390 (KRCR-TV Ch. 7 Redding-Chico, CA)—lat. 43° 58' 05", long. 101° 42' 10".

Philip—K09CT, Philip TV Assn., Philip, SD 57567—1-w, lat. 44° 02' 40", long. 101° 39' 58".

Philip & Kadoka—K69DJ, Young Broadcasting of Rapid City Inc., 47th Floor, 599 Lexington Ave., New York, NY 10022 (KCLO-TV Ch. 15 Rapid City)—100-w, lat. 43° 58' 01", long. 101° 42' 24".

Pickstown—K61AS, State Board of Directors for ETV, 414 E. Clark, Vermillion, SD 57069-2390 (KTSB-TV Ch. 10 Pierre)—10-w, lat. 43° 04' 57", long. 98° 28' 40".

***Pierre**—K14IO, Independent Communications Inc., 2000 W. 32nd St., Sioux Falls, SD 57105 (KTTM Ch. 12 Huron)—1000-w, lat. 44° 25' 24", long. 100° 21' 73".

Pine Ridge—K06HG, State Board of Directors for ETV, 414 E. Clark, Vermillion, SD 57069-2390 (KBHE-TV Ch. 9 Rapid City)—1-w, lat. 43° 01' 06", long. 102° 33' 15".

Potter County—See K62AV, Lowry.

Potter County—See K68BM, Lowry.

Pringle & Custer—K51FZ, State Board of Directors for ETV, Box 5000, Vermillion, SD 57069 (KBHE-TV Ch. 9 Rapid City)—10-w, lat. 43° 44' 43", long. 103° 28' 50". Holds CP for change to lat. 43° 44' 43", long. 103° 28' 52".

Rapid City—K31DK, Rapid Broadcasting Co., Box 2860, Rapid City, SD 57709 (KNBN-LP Ch. 24 Rapid City)—lat. 44° 01' 19", long. 103° 15' 33".

Sisseton—K05FM, Better TV Assn., 7 5th Ave. E, Sisseton, SD 57262 (KTHI-TV Ch. 11 Fargo-Grand Forks, ND)—10-w, lat. 45° 37' 30", long. 97° 07' 30".

Sisseton—K12AI, Better TV Assn., 7 5th Ave. E, Sisseton, SD 57262 (WDAY-TV Ch. 6 Fargo, ND)—1-w, lat. 45° 40' 26", long. 97° 09' 21".

Sisseton—K76DB, State Board of Directors for ETV, 414 E. Clark, Vermillion, SD 57069-2390—lat. 45° 38' 05", long. 97° 08' 50".

Spearfish—K04GW, State Board of Directors for ETV, 414 E. Clark, Vermillion, SD 57069-2390 (KPSD-TV Ch. 13 Eagle Butte)—1-w, lat. 44° 29' 20", long. 103° 50' 00".

Spring Creek—K08GF, Todd County Independent School District, Mission, SD (KPLO-TV Ch. 6 Reliance)—1-w, lat. 43° 06' 30", long. 101° 02' 00".

Springfield—K35FD, Red River Broadcast Corp., 3600 S. Westport Ave., Sioux Falls, SD 57106 (KDLT-TV Ch. 46 Sioux Falls)—1-w, lat. 42° 48' 26", long. 97° 58' 46". Note: Operating under temporary authority.

Wagner—K50FH, State Board of Directors for ETV, Box 5000, Vermillion, SD 57069 (KUSD-TV Ch. 2 Vermillion)—100-w, lat. 43° 11' 20", long. 98° 04' 20".

Walworth County—See K62AV, Lowry.

Walworth County—See K68BM, Lowry.

Wasta—K13PN, State Board of Directors for ETV, 414 E. Clark, Vermillion, SD 57069-2390 (KBHE-TV Ch. 9 Rapid City)—1-w, lat. 44° 05' 10", long. 102° 27' 35".

Watertown—K32DK, Jeffco Broadcasting, 5442 S. 48th St., Phoenix, AZ 85040 (KTTW Ch. 17 Sioux Falls)—1000-w, lat. 44° 52' 12", long. 97° 06' 49". Note: Licensed as LPTV.

Winner (rural area NE)—K07FB, Winner Jr. Chamber of Commerce, Box 306, Winner, SD 57780 (KDLT Ch. 5 Mitchell-Sioux Falls)—1-w, lat. 43° 27' 44", long. 99° 38' 20".

***Yankton**—K21EN, Independent Communications Inc., Box 5103, Sioux Falls, SD 57117-5103 (KTTM Ch. 12 Huron)—1000-w, lat. 42° 56' 56", long. 97° 09' 33".

Tennessee

Arthur, Cumberland Gap, Harrogate & Shawnee—W08BD, Middlesboro & Bell Counties Rescue Squad Inc., Box MO, N. 17th St., Middlesboro, KY 40965 (WLOS Ch. 13 Greenville-Spartanburg, SC & Asheville, NC)—1-w, lat. 36° 35' 10", long. 83° 39' 54".

Long Distance Competition

REPORT

For information, call 800-771-9202

The Authoritative News Service Covering
Mass Media Interactive Video and Audio

***Chattanooga**—W34BK, Three Angels Broadcasting Network Inc., Box 220, West Frankfort, IL 62896 (KTBN-TV Ch. 40 Santa Ana-Los Angeles, CA)—1000-w, lat. 35° 12' 26", long. 85° 16' 52".

Chattanooga—WCNT-LP, Ch. 65, Three Angels Broadcasting Network Inc., Box 220, West Frankfort, IL 62896 (WDNN-LP Ch. 43 Dalton, GA)—100-w, lat. 35° 12' 26", long. 85° 16' 52". Note: Licensed as LPTV.

Cleveland—WTNB-LP, Ch. 28, North Georgia Television, 101 S. Spencer St., Dalton, GA 30721-3122 (WDNN-LP Ch. 43 Dalton, GA)—1000-w, lat. 35° 12' 03", long. 84° 53' 02".

***Cleveland**—WXMS-LP, Ch. 25, WDSI License Corp., 100 Matsonford Rd., 5 Radnor Corporate Center, Radnor, PA 19087 (WDSI-TV Ch. 61 Chattanooga)—845-w, lat. 35° 11' 32", long. 84° 33' 32". Note: Licensed as LPTV. Holds CP for change to lat. 35° 08' 05", long. 84° 37' 21". BPTTL-JD0415CZ.

Coalfield—See W07AM, Fork Mountain.

Cookeville—W28AA, WINT-TV Inc., Box 608, Crossville, TN 38555—100-w, lat. 36° 07' 52", long. 85° 27' 28".

Cumberland Gap—See W08BD, Arthur.

Del Rio—W03AL, Dennis B. Freeman, Box 270, Rte. 2, Del Rio, TN 37727 (WBIR-TV Ch. 10 Knoxville)—1-w, lat. 35° 50' 58", long. 82° 57' 32".

Del Rio—W08BQ, Dennis B. Freeman, Box 270, Rte. 2, Del Rio, TN 37727 (WLDS Ch. 13 Greenville-Spartanburg, SC & Asheville, NC)—1-w, lat. 35° 50' 58", long. 82° 57' 32".

Fork Mountain, Coalfield, Petros & Wartburg—W07AM, Gannett Television LP, 1100 Wilson Blvd., Arlington, VA 22234 (WBIR-TV Ch. 10 Knoxville)—1-w, lat. 36° 07' 21", long. 84° 27' 29".

Gatlinburg—W12AV, South Central Communications Corp., Box 1388, Knoxville, TN 37901 (W34BE Knoxville)—1-w, lat. 35° 43' 14", long. 83° 29' 31".

Greeneville—WAPG-LP, Ch. 51, Holston Valley Broadcasting Corp., Box WKPT, Kingsport, TN 37662 (WKPT-TV Ch. 19 Kingsport-Johnson City, TN-Bristol, VA)—100-w, lat. 36° 01' 24", long. 82° 42' 46". Note: Operating as LPTV.

Harrogate—See W08BD, Arthur.

Kingsport—WKPT-LP, Ch. 25, Holston Valley Broadcasting Corp., Box WKPT, Kingsport, TN 37662 (WKPT-TV Ch. 19 Kingsport-Johnson City, TN-Bristol, VA)—100-w, lat. 36° 31' 36", long. 82° 35' 14".

Knoxville—WEEE-LP, Ch. 32, Tiger Eye Broadcasting Corp., Suite 500, 3400 Lakeside Dr., Miramar, FL 33027—2000-w, lat. 35° 57' 46", long. 84° 01' 23". Note: Licensed as LPTV.

La Follette—W04BM, Gannett Television LP, 1100 Wilson Blvd., Arlington, VA 22234 (WBIR-TV Ch. 10 Knoxville)—1-w, lat. 36° 22' 18", long. 84° 07' 38".

Lawrenceburg—W10BV, Sara Hunter Evetts, Box 662, Rte. 2, Ethridge, TN 38455 (WYLE

Ch. 26 Florence, AL)—10-w, lat. 35° 22' 03", long. 87° 17' 00".

Lookout Mountain—W07AE, Roy H. Park Broadcasting Inc., Box 898, Greenville, NC 27835-0898 (WDEF-TV Ch. 12 Chattanooga)—lat. 35° 00' 11", long. 85° 20' 43".

Nashville—W36AK, Trinity Broadcasting Network Inc., 2442 Michelle Dr., Tustin, CA 92780—1000-w, lat. 36° 09' 49", long. 86° 46' 45". Note: Licensed as LPTV.

Nashville—WRMX-LP, Ch. 12, South Central Communications Corp., Box 3848, 1162 Mount Auburn Rd., Evansville, IN 47720 (W24AE Nashville)—80-w, lat. 36° 07' 30", long. 86° 45' 26". Note: Licensed as LPTV.

Petros—See W07AM, Fork Mountain.

Sevierville—WHYH-LP, Ch. 22, South Central Communications Corp., Box 3848, Evansville, TN 47736 (W34BE Knoxville)—682-w, lat. 35° 52' 48", long. 83° 33' 10". Note: Licensed as LPTV.

Shawnee—See W08BD, Arthur.

South Pittsburg—W36BG, Grapevine of Huntsville, Suite 200, 400 Colony Square, Atlanta, AL 30361 (WAAY-TV Ch. 31 Huntsville-Decatur, AL)—1000-w, lat. 34° 58' 21", long. 85° 37' 58".

Wartburg—See W07AM, Fork Mountain.

Texas

Abilene—KIDZ-LP, Ch. 54, Sage Broadcasting Corp., 406 S. Irving St., San Angelo, TX 76903 (KIDY Ch. 6 San Angelo)—1000-w, lat. 32° 26' 39", long. 99° 44' 03". Note: Licensed as LPTV.

Abilene/Sweetwater—K56GJ, Prime Time Christian Broadcasting Inc., Box 7708, Midland, TX 79708 (KPCB Ch. 17 Snyder-Abilene)—1000-w, lat. 32° 24' 18", long. 100° 08' 17".

Abilene-Sweetwater—K63FL, Prime Time Christian Broadcasting Inc., Box 7708, Midland, TX 79708 (KMIM Ch. 42 Odessa)—1000-w, lat. 32° 19' 43", long. 100° 16' 32". Holds CP for change to lat. 32° 24' 18", long. 100° 08' 17". BPTTL-940414PY.

Albany—K59FX, Sage Broadcasting Corp., 406 S. Irving St., San Angelo, TX 76903 (KIDY Ch. 6 San Angelo; KIDZ-LP Ch. 54 Abilene)—1000-w, lat. 32° 37' 25", long. 99° 28' 13". Note: Licensed as LPTV.

Alice—K08LQ, Keith L. Lowery, 5202 Gladehill Dr., Kingwood, TX 77345 (K66EB Ch. 66 Corpus Christi)—20-w, lat. 27° 45' 19", long. 98° 06' 04".

Alice—See K20EK, Kingsville.

Alice—See K38EB, Kingsville.

Amarillo—K20DM, National Minority TV Inc., Box C-11949, Santa Ana, CA 92711 (KTBN-TV Ch. 40 Santa Ana-Los Angeles, CA)—1000-w, lat. 35° 15' 39", long. 101° 52' 52".

Austin—K11SF, Telemundo of Austin Inc., 3rd Floor Suite 300, 1775 Broadway, New York, NY 10019—lat. 30° 19' 10", long. 97° 48' 06". Note: Licensed as LPTV.

***Austin**—K26EY, Trinity Broadcasting Network Inc., 2442 Michelle Dr., Tustin, CA 92780—5000-w, lat. 30° 19' 20", long. 97° 48' 03".

Austin—K49CY, LIN Television Corp., 1370 Avenue of the Americas, New York, NY 10019 (KXAN-TV Ch. 36 Austin)—1000-w, lat. 30° 10' 16", long. 97° 44' 35". Note: Licensed as LPTV.

Ballinger-Coleman—K50EI, Prime Time Christian Broadcasting Inc., Box 7708, Midland, TX 79708 (KPCB Ch. 17 Snyder)—lat. 32° 01' 55", long. 99° 46' 29".

Bastrop—KHPB-LP Ch. 16, KXAN Inc., 908 Martin Luther King Blvd., Austin, TX 78701 (KXAN-TV Ch. 36 Austin)—1000-w, lat. 30° 09' 00", long. 97° 13' 16". Note: Licensed as LPTV.

Beville-Refugio—K30EG, Paloma Broadcasting Co. Inc., Suite R, 2209 N. Padre Island Dr., Corpus Christi, TX 78408 (K47DF Ch. 47 Corpus Christi)—1000-w, lat. 28° 23' 27", long. 97° 25' 34". Note: Licensed as LPTV.

Beville-Refugio—K49DV, Paloma Broadcasting Co. Inc., Suite R, 2209 N. Padre Island Dr., Corpus Christi, TX 78408 (K68DJ Ch. 68 Corpus Christi)—1000-w, lat. 28° 23' 27", long. 97° 25' 34". Note: Licensed as LPTV.

Big Bend National Park & rural ranch area SW of Elephant Mountain—K04HY, Mountain Zone TV, 307 E. Ave. E, Alpine, TX 79830 (KMID Ch. 2 Midland & Odessa)—10-w, lat. 30° 01' 15", long. 103° 31' 45".

Big Bend National Park & rural ranch area SW of Elephant Mountain—K11HD, Mountain Zone TV, 307 E. Ave. E, Alpine, TX 79830 (KOSA-TV Ch. 7 Odessa)—10-w, lat. 30° 01' 15", long. 103° 31' 45".

Big Bend National Park & rural ranch area SW of Elephant Mountain—K13NG, Mountain Zone TV, 307 E. Ave. E, Alpine, TX 79830 (KWES-TV Ch. 9 Odessa)—5-w, lat. 30° 01' 15", long. 103° 31' 45".

Big Lake—K70BI, Big Lake Translator System Inc., 810 Texas St., Big Lake, TX 76932 (KOSA-TV Ch. 7 Odessa)—10-w, lat. 31° 11' 53", long. 101° 28' 00".

Big Lake—K73BU, Big Lake Translator System Inc., 810 Texas St., Big Lake, TX 76932 (KWES-TV Ch. 9 Odessa)—10-w, lat. 31° 11' 53", long. 101° 28' 00".

Big Lake—K76AP, Big Lake Translator System Inc., 810 Texas St., Big Lake, TX 76932 (KMID Ch. 2 Midland & Odessa)—10-w, lat. 31° 11' 53", long. 101° 28' 00".

Big Spring—K30DW, Prime Time Christian Broadcasting Inc., Box 7708, Midland, TX 79708 (KMIM Ch. 42 Odessa)—100-w, lat. 32° 11' 06", long. 101° 27' 56".

Big Spring, Stanton, Forsan & Coahoma—K10HH, ICA Broadcasting I Ltd., 700 N. Grant St., Odessa, TX 79761 (KOSA-TV Ch. 7 Odessa)—10-w, lat. 32° 13' 00", long. 101° 27' 35". Holds CP for change to lat. 32° 13' 20", long. 101° 27' 35".

Booker—See K45AU, Follett.

Booker—K47BP, C L & O Translator System Inc., Box 87, Lipscomb, TX 79056 (KACV-TV Ch. 2 Amarillo)—lat. 36° 22' 24", long. 100° 16' 00". Note: Licensed as LPTV.

Booker—See K51BC, Follett.

Booker—See K64AC, Perryton.

Booker—See K66AB, Perryton.

Booker—See K68AD, Perryton.

Booker, Darrouzett & Follett, TX & Shattuck, DK—K76BD, C L & O Translator System Inc., Box 87, Lipscomb, TX 79056 (KFDA-TV Ch. 10 Amarillo)—100-w, lat. 36° 22' 24", long. 100° 16' 00".

Bovina—K35CG, Mission Broadcasting of Amarillo Inc., 806 S. Cassingham Rd., Bexley, OH 43209 (KCIT Ch. 14 Amarillo)—100-w, lat. 34° 35' 13", long. 102° 52' 04".

Bovina & Friona—K57CW, Marsh Media Inc., One Broadcast Center, Amarillo, TX 79101 (KVII-TV Ch. 7 Amarillo)—100-w, lat. 34° 35' 13", long. 102° 52' 04".

Bovina & rural area—K63GN, Panhandle Telecasting Co. Joint Venture, Box 10, Amarillo, TX 79105 (KFDA-TV Ch. 10 Amarillo)—lat. 34° 35' 13", long. 102° 52' 04".

Brady & Rochelle rural area—K02GM, Sagebrush Communications Inc., Suite 260, 5500 Friendship Blvd., Chevy Chase, MD 20815 (KVUE-TV Ch. 24 Austin)—5-w, lat. 31° 05' 43", long. 99° 22' 50". Note: Licensed as LPTV. Requests CP for change to lat. 31° 09' 15", long. 99° 25' 37".

Brady & Rochelle rural area—K04GI, Sagebrush Communications Inc., Suite 260, 5500 Friendship Blvd., Chevy Chase, MD 20815 (KLST Ch. 8 San Angelo)—5-w, lat. 31° 05' 43", long. 99° 22' 50". Note: Licensed as LPTV. Requests CP for change to lat. 31° 09' 15", long. 99° 25' 37".

Brady & Rochelle rural area—K05EF, Sagebrush Communications Inc., Suite 260, 5500 Friendship Blvd., Chevy Chase, MD 20815 (KRBC-TV Ch. 9 Abilene)—5-w, lat. 31° 05' 43", long. 99° 22' 50". Note: Licensed as LPTV. Re-

Texas—Translators

- quests CP for change to lat. 31° 09' 15", long. 99° 25' 37".
- Brownfield**—K19DK, Prime Time Christian Broadcasting Inc., Box 7708, Midland, TX 79708 (KPTB Ch. 16 Lubbock)—100-w, lat. 33° 09' 18", long. 102° 16' 51".
- Brownwood**—K56FI, Sage Broadcasting Corp., 406 S. Irving St., San Angelo, TX 76903 (KIDY Ch. 6 San Angelo; KIDZ-LP Ch. 54 Abilene)—100-w, lat. 31° 43' 16", long. 99° 00' 47". Note: Licensed as LPTV.
- Brownwood**—KIDU-LP, Ch. 56, Sage Broadcasting Corp., 406 S. Irving St., San Angelo, TX 76903 (KIDY Ch. 6 San Angelo; KIDZ-LP Ch. 54 Abilene)—1000-w, lat. 31° 43' 32", long. 99° 00' 48". Note: Licensed as LPTV.
- Bryan & College Station**—K63DL, Channel 6 Inc., Box 6103, 17 S. 3rd St., Temple, TX 79503-6103 (KCEN-TV Ch. 6 Temple-Waco)—100-w, lat. 30° 38' 43", long. 96° 21' 26".
- *Camp Verde**—K55CZ, WT Acquisition Corp., Box 143, Christoval, TX 76935 (KMOL-TV Ch. 4 San Antonio)—20-w, lat. 29° 50' 15", long. 99° 07' 19".
- *Camp Verde**—K57CJ, WT Acquisition Corp., Box 143, Christoval, TX 76935 (KENS-TV Ch. 5 San Antonio)—20-w, lat. 29° 50' 15", long. 99° 07' 19".
- *Camp Verde**—K59CJ, WT Acquisition Corp., Box 143, Christoval, TX 76935 (KSAT-TV Ch. 12 San Antonio)—20-w, lat. 29° 50' 15", long. 99° 07' 19".
- Camp Wood**—K77CN, Universal Cable Com Inc., No. 2626, 515 Congress Ave., Austin, TX 78701 (KMOL-TV Ch. 4 San Antonio)—100-w, lat. 29° 43' 45", long. 99° 58' 00".
- Camp Wood**—K79CO, Universal Cable Com Inc., No. 2626, 515 Congress Ave., Austin, TX 78701 (KENS-TV Ch. 5 San Antonio)—100-w, lat. 29° 43' 45", long. 99° 58' 00".
- Camp Wood**—K81BN, Universal Cable Com Inc., No. 2626, 515 Congress Ave., Austin, TX 78701 (KSAT-TV Ch. 12 San Antonio)—100-w, lat. 29° 43' 45", long. 99° 58' 00".
- Canadian**—K23EC, C.L. & O Translator System Inc., Box 87, Lipscomb, TX 79056 (KACV-TV Ch. 2 Amarillo)—100-w, lat. 36° 04' 06", long. 100° 21' 01".
- Canadian**—K31CD, C.L. & O Translator System Inc., Box 87, Lipscomb, TX 79056 (KCIT Ch. 14 Amarillo)—lat. 36° 04' 06", long. 100° 21' 01". Note: Licensed as LPTV.
- Canadian, Higgins & Lipscomb, TX & Arnett, OK**—K29BR, C.L. & O Translator System Inc., Box 87, Lipscomb, TX 79056 (KAMR-TV Ch. 4 Amarillo)—100-w, lat. 36° 04' 06", long. 100° 21' 01".
- Canadian, Higgins & Lipscomb, TX & Arnett, OK**—K33CQ, C.L. & O Translator System Inc., Box 87, Lipscomb, TX 79056 (KFDA-TV Ch. 10 Amarillo)—100-w, lat. 36° 04' 06", long. 100° 21' 01".
- Canadian, Higgins & Lipscomb, TX & Arnett, OK**—K35CE, C.L. & O Translator System Inc., Box 87, Lipscomb, TX 79056 (KFDA-TV Ch. 10 Amarillo)—100-w, lat. 36° 04' 06", long. 100° 21' 01".
- TV Ch. 10 Amarillo)—100-w, lat. 36° 04' 06", long. 100° 21' 01".
- Carey, Cee Vee, Childress, Kirkland & Tell**—K46CN, Red River Valley Translator TV Assn., Box 225, Childress, TX 79201 (KAMR-TV Ch. 4 Amarillo)—20-w, lat. 34° 25' 57", long. 100° 13' 47".
- Carey, Cee Vee, Childress, Kirkland & Tell**—K48DD, Red River Valley Translator TV Assn., Box 225, Childress, TX 79201 (KVII-TV Ch. 7 Amarillo)—20-w, lat. 34° 25' 57", long. 100° 13' 47".
- Cee Vee**—See K46CN, Carey.
- Cee Vee**—See K48DD, Carey.
- Cherry Springs, Doss & Royal Valley**—K79CF, Fort Mason TV Improvement Co. Inc., Box 2, San Saba, TX 76877 (KENS-TV Ch. 5 San Antonio)—10-w, lat. 30° 24' 00", long. 98° 58' 23".
- Cherry Springs, Doss & Royal Valley**—K81BQ, Fort Mason TV Improvement Co. Inc., Box 2, San Saba, TX 76877 (KMOL-TV Ch. 4 San Antonio)—10-w, lat. 30° 24' 00", long. 98° 58' 23".
- Cherry Springs, Doss & Royal Valley**—K83BE, Fort Mason TV Improvement Co. Inc., Box 2, San Saba, TX 76877 (KSAT-TV Ch. 12 San Antonio)—10-w, lat. 30° 24' 00", long. 98° 58' 23".
- Childress**—K23DE, Red River Valley Translator TV Assn., Box 225, Childress, TX 79201 (KCIT Ch. 14 Amarillo)—100-w, lat. 34° 25' 57", long. 100° 13' 47".
- Childress**—K25CQ, Red River Valley Translator TV Assn., Box 225, Childress, TX 79201 (KCIT Ch. 14 Amarillo)—20-w, lat. 34° 25' 57", long. 100° 13' 47".
- Childress**—See K46CN, Carey.
- Childress**—See K48DD, Carey.
- Childress**—K50CQ, Red River Valley Translator TV Assn., Box 225, Childress, TX 79201 (KFDA-TV Ch. 10 Amarillo)—100-w, lat. 34° 25' 57", long. 100° 13' 47".
- Childress**—K52DF, Red River Valley Translator TV Assn., Box 225, Childress, TX 79201 (KACV-TV Ch. 2 Amarillo)—lat. 34° 25' 57", long. 100° 13' 47".
- Clarendon**—K17DS, Amarillo Junior College, Box 447, Amarillo, TX 79179 (KACV-TV Ch. 2 Amarillo)—100-w, lat. 34° 54' 03", long. 100° 55' 50".
- Clarendon**—K45DM, Donley County UHF TV Inc., Box 397, Memphis, TX 79245 (KCIT Ch. 14 Amarillo)—100-w, lat. 34° 53' 03", long. 100° 55' 50".
- Clarendon**—K47BQ, Donley County UHF TV Inc., Box 397, Memphis, TX 79245 (KAMR-TV Ch. 4 Amarillo)—20-w, lat. 34° 54' 03", long. 100° 55' 50".
- Clarendon**—K49AQ, Donley County UHF TV Inc., Box 397, Memphis, TX 79245 (KVII-TV Ch. 7 Amarillo)—20-w, lat. 34° 54' 03", long. 100° 55' 50".
- Clarendon**—K51CB, Donley County UHF TV Inc., Box 397, Memphis, TX 79245 (KFDA-TV Ch. 10 Amarillo)—100-w, lat. 34° 54' 03", long. 100° 55' 50".
- College Station**—K47ED, Trinity Broadcasting Network Inc., 2442 Michelle Dr., Tustin, CA 92780—lat. 30° 39' 02", long. 96° 20' 57".
- College Station**—See K63DL, Bryan.
- Corpus Christi**—K07UD, TV 50 Inc., c/o Don Shelton, 6125 Airport Freeway, Fort Worth, TX 76117 (KCCX-LP Ch. 50 Corpus Christi)—10-w, lat. 27° 47' 97", long. 97° 23' 48". Note: Licensed as LPTV.
- Corpus Christi**—K47DF, Paloma Broadcasting Co. Inc., Suite R, 2209 N. Padre Island Dr., Corpus Christi, TX 78408 (K20EK Ch. 20 Kingsville-Alice; K30EG Ch. 30 Beeville-Refugio)—100-w, lat. 27° 43' 02", long. 97° 23' 19". Note: Licensed as LPTV.
- Corpus Christi**—K68DJ, Paloma Broadcasting Co. Inc., Suite R, 2209 N. Padre Island Dr., Corpus Christi, TX 78408 (K49DV Ch. 49 Beeville-Refugio; K38EB Ch. 38 Kingsville-Alice)—lat. 27° 43' 02", long. 97° 23' 19". Note: Licensed as LPTV.
- *Crockett Heights**—K05GS, I & M Communications, Box 621, Ozona, TX 76943 (KTXS-TV Ch. 12 Sweetwater-Abilene)—1-w, lat. 30° 42' 26", long. 101° 06' 57".
- Crockett Heights**—K06JI, I & M Communications, Box 621, Ozona, TX 76943 (KLST Ch. 8 San Angelo)—1-w, lat. 30° 42' 26", long. 101° 06' 57".
- Crockett Heights**—K10KS, I & M Communications, Box 621, Ozona, TX 76943 (KACB-TV Ch. 3 San Angelo)—1-w, lat. 30° 42' 26", long. 101° 06' 57".
- Darrouzett**—See K45AU, Follett.
- Darrouzett**—See K51BC, Follett.
- Darrouzett**—See K76BD, Booker.
- Dell City**—K02FU, Hudspeth County Farm Bureau, Box 194, Dell City, TX 79837 (KVIA-TV Ch. 7 El Paso)—10-w, lat. 31° 49' 53", long. 104° 48' 25".
- Dell City**—K05EP, Hudspeth County Farm Bureau, Box 194, Dell City, TX 79837 (KTSM-TV Ch. 9 El Paso)—10-w, lat. 31° 49' 53", long. 104° 48' 25".
- Dell City**—K11IP, Hudspeth County Farm Bureau, Box 194, Dell City, TX 79837 (KDBC-TV Ch. 4 El Paso)—10-w, lat. 31° 49' 53", long. 104° 48' 25".
- Dodson**—See K29BH, Wellington.
- Dodson**—See K31BZ, Wellington.
- Dodson**—See K33CF, Wellington.
- Doss**—See K79CF, Cherry Springs.
- Doss**—See K81BQ, Cherry Springs.
- Doss**—See K83BE, Cherry Springs.
- Elephant Mountain**—See K04HY, Big Bend.
- Elephant Mountain**—See K11HD, Big Bend.
- Elephant Mountain**—See K13NG, Big Bend.
- Estelline**—See K38AP, Memphis.
- Estelline**—See K40AL, Memphis.
- Estelline**—See K42AL, Memphis.
- Estelline**—See K44AK, Memphis.
- Fairfield**—K41AK, Navarro College, 3200 W. 7th Ave., Corsicana, TX 75110 (KNAV-LP Ch. 30 Corsicana)—1000-w, lat. 31° 41' 52", long. 96° 09' 44". Note: Licensed as LPTV.
- Farewell**—See K43BU, Clovis, NM.
- Follett**—K498B, C.L. & O Translator System Inc., Box 87, Lipscomb, TX 79056 (KAMR-TV Ch. 4 Amarillo)—lat. 36° 22' 24", long. 100° 16' 00".
- Follett**—K53EE, C.L. & O Translator System Inc., Box 87, Lipscomb, TX 79056 (KCIT Ch. 14 Amarillo)—100-w, lat. 36° 22' 24", long. 100° 16' 00".
- Follett**—See K76BD, Booker.
- Follett, Booker & Darrouzett, TX & Shattuck, OK**—K45AU, C.L. & O Translator System Inc., Box 87, Lipscomb, TX 79056 (KVII-TV Ch. 7 Amarillo)—100-w, lat. 36° 22' 24", long. 100° 16' 00".
- Follett, Booker & Darrouzett, TX & Shattuck, OK**—K51BC, C.L. & O Translator System Inc., Box 87, Lipscomb, TX 79056 (KFDA-TV Ch. 10 Amarillo)—100-w, lat. 36° 22' 24", long. 100° 16' 00".
- Fort Stockton**—K12FM, Gocom-Midland License Sub LLC, Suite 506, 7621 Little Ave., Charlotte, NC 28226 (KMID Ch. 2 Midland-Odessa)—10-w, lat. 30° 52' 51", long. 102° 51' 09". Sale pending to Nexstar Broadcasting of Midland-Odessa LLC BALTTV-20000502ABA.
- *Fort Stockton**—K17DV, Comcorp of Texas License Corp., Box 3030, Lafayette, LA 70502 (KPEJ Ch. 24 Odessa)—1000-w, lat. 30° 51' 59", long. 102° 48' 53".
- Fort Stockton**—K25GO, Prime Time Christian Broadcasting Inc., Box 7708, Midland, TX 79708 (KMLM Ch. 42 Odessa)—600-w, lat. 30° 51' 59", long. 102° 48' 53".
- Fort Worth**—KUVN-LP, Ch. 31, KUVN License Partnership GP, Suite 3050, 1999 Avenue of the Stars, Los Angeles, CA 90067 (KUVN Ch. 23 Garland-Dallas)—lat. 32° 45' 01", long. 97° 20' 03".
- Friona**—See K57CW, Bovina.
- Gruver**—K38BU, Hansford County TV Translator System, Riley Brothers Radio & TV, Box 827, 308 Main St., Gruver, TX 79040 (KAMR-TV Ch. 4 Amarillo)—20-w, lat. 36° 15' 00", long. 101° 22' 40".

Gruver—K40DD, Hansford County TV Translator System, Riley Brothers Radio & TV, Box 827, 308 Main St., Gruver, TX 79040 (KCIT Ch. 14 Amarillo)—100-w, lat. 36° 15' 00", long. 101° 22' 40".

Gruver—K42CF, Hansford County TV Translator System, Riley Brothers Radio & TV, Box 827, 308 Main St., Gruver, TX 79040 (KVII-TV Ch. 7 Amarillo)—20-w, lat. 36° 15' 00", long. 101° 22' 40".

Gruver—K44CC, Hansford County TV Translator System, Riley Brothers Radio & TV, Box 827, 308 Main St., Gruver, TX 79040 (KFDA-TV Ch. 10 Amarillo)—20-w, lat. 36° 15' 00", long. 101° 22' 40".

Higgins—See K29BR, Canadian.

Higgins—See K33CQ, Canadian.

Higgins—See K35CE, Canadian.

Houston—K33DB, Paxson Communications LPTV Inc., 601 Clearwater Park Rd., West Palm Beach, FL 33401-6233 (KPXB Ch. 49 Conroe-Houston)—1000-w, lat. 29° 34' 34", long. 95° 30' 36". Note: Licensed as LPTV.

Houston—KHMV-LP, Translator TV Inc., Platte Valley Farm Supply Co., 1160 Woodstock Dr., Estes Park, CO (KTBN-TV Ch. 40 Santa Ana-Los Angeles, CA)—100-w, lat. 29° 35' 48", long. 95° 32' 36".

Hunt—See K76CR, Mountain Home.

Hunt—See K82BK, Mountain Home.

Ingram—See K76CR, Mountain Home.

Ingram—See K82BK, Mountain Home.

Junction—K69AI, Sierra Television Systems, Box 468, Hunt, TX 78024 (KSAT-TV Ch. 12 San Antonio)—20-w, lat. 30° 28' 32", long. 99° 45' 05".

Junction—K71CI, Sierra Television Systems, Box 468, Hunt, TX 78024 (KMOL-TV Ch. 4 San Antonio)—20-w, lat. 30° 28' 32", long. 99° 45' 05".

Junction—K73CH, Sierra Television Systems, Box 468, Hunt, TX 78024 (KENS-TV Ch. 5 San Antonio)—20-w, lat. 30° 28' 32", long. 99° 45' 05".

Kimble County (western portion)—K61BC, Family TV Inc., Box 841, Benicia, CA 94510 (KENS-TV Ch. 5 San Antonio)—100-w, lat. 30° 29' 20", long. 99° 48' 10".

Kimble County (western portion)—K63BC, Family TV Inc., Box 841, Benicia, CA 94510 (KMOL-TV Ch. 4 San Antonio)—100-w, lat. 30° 29' 20", long. 99° 48' 10".

Kimble County (western portion)—K65BE, Family TV Inc., Box 841, Benicia, CA 94510 (KSAT-TV Ch. 12 San Antonio)—100-w, lat. 30° 29' 20", long. 99° 48' 10".

Kingsville—K13WE, Keith L. Lowery, 5202 Gladehill Dr., Kingwood, TX 77345 (K66EB Ch. 66 Corpus Christi)—20-w, lat. 27° 25' 17", long. 97° 46' 01". Holds CP for change to lat. 27° 25' 47", long. 97° 51' 40". BMPPT-920214SJ.

Kingsville—K46DL, Trinity Broadcasting Network Inc., 2442 Michelle Dr., Tustin, CA 92780 (KTBN-TV Ch. 40 Santa Ana-Los Angeles, CA)—360-w, lat. 27° 25' 47", long. 97° 51' 40". Note: Licensed as LPTV.

Kingsville-Alice—K20EK, Paloma Broadcasting Co. Inc., Suite R, 2209 N. Padre Island Dr., Corpus Christi, TX 78408 (K47DF Ch. 47 Corpus Christi)—1000-w, lat. 27° 39' 10", long. 97° 54' 59". Note: Licensed as LPTV.

Kingsville-Alice—K38EB, Paloma Broadcasting Co. Inc., Suite R, 2209 N. Padre Island Dr., Corpus Christi, TX 78408 (K68DJ Ch. 68 Corpus Christi)—1000-w, lat. 27° 39' 10", long. 97° 54' 59". Note: Licensed as LPTV.

Kirkland—See K46CN, Carey.

Kirkland—See K48DD, Carey.

Knippa—See K61FM, Uvalde.

Knippa—See K72BN, Uvalde.

Kress—K25CP, Quorum of Amarillo License LLC, 18 Newbury St., Boston, MA 02116 (KAMR-TV Ch. 4 Amarillo)—1000-w, lat. 34° 23' 27", long. 101° 38' 37".

Kress—K41CA, KFSA-TV Inc., Box 1400, Amarillo, TX 79189 (KFSA-TV Ch. 10 Amarillo)—1000-w, lat. 34° 23' 27", long. 101° 38' 37".

Kress-Plainview—K36CC, Marsh Media Inc., One Broadcast Center, Amarillo, TX 79101 (KVII-TV Ch. 7 Amarillo)—1000-w, lat. 34° 23' 27", long. 101° 38' 37".

Lakeview—See K38AP, Memphis.

Lakeview—See K40AL, Memphis.

Lakeview—See K42AL, Memphis.

Lakeview—See K44AK, Memphis.

Lamesa—K47EB, Prime Time Christian Broadcasting Inc., Box 7708, Midland, TX 79708 (KPTB Ch. 16 Lubbock)—100-w, lat. 32° 40' 31", long. 101° 58' 56".

Leakey & rural area—K43GC, Universal Cable Holdings Inc., Box 143, Christoval, TX 76935 (KMOL-TV Ch. 4 San Antonio)—100-w, lat. 29° 46' 41", long. 99° 45' 06".

Leakey & rural area—K45FL, Universal Cable Holdings Inc., Box 143, Christoval, TX 76935 (KENS-TV Ch. 5 San Antonio)—100-w, lat. 29° 46' 41", long. 99° 45' 06".

Leakey & rural area—K47GF, Universal Cable Holdings Inc., Box 143, Christoval, TX 76935 (KSAT-TV Ch. 12 San Antonio)—100-w, lat. 29° 46' 41", long. 99° 45' 06".

Lipscomb—See K29BR, Canadian.

Lipscomb—See K33CQ, Canadian.

Lipscomb—See K35CE, Canadian.

Longfellow—K11JI, Longfellow TV Club, Box 726, Sanderson, TX 79848 (KOSA-TV Ch. 7 Odessa)—1-w, lat. 30° 11' 39", long. 102° 48' 51".

Lubbock—KGLR-LP, Ch. 40, Lubbock TV Corp., 2124 15th St., Lubbock, TX 79401—1000-w, lat. 33° 30' 57", long. 101° 50' 54". Note: Licensed as LPTV.

Lufkin—KFXL-LP, Ch. 30, Warwick Communications Inc., No. 2030, 910 Travis St., Houston, TX 77002 (KFXX Ch. 51 Longview-Tyler)—1000-w, lat. 31° 21' 55", long. 94° 45' 59".

Marathon—K13JJ, Marathon Motel, Box 198, Marathon, TX (KMD Ch. 2 Midland & Odessa)—1-w, lat. 30° 22' 30", long. 103° 08' 00".

***Matador**—K42ES, Ramar Communications II Ltd., 9800 University Ave., Lubbock, TX 79423 (KAMC Ch. 28 Lubbock)—20-w, lat. 33° 58' 54", long. 100° 54' 48".

Matador & Roaring Springs—K40FK, Ramar Communications II Ltd., 9800 University Ave., Lubbock, TX 79423 (KCB-D-TV Ch. 11 Lubbock)—20-w, lat. 33° 59' 00", long. 100° 54' 25".

Matador & Roaring Springs—K45FE, Ramar Communications II Ltd., 9800 University Ave., Lubbock, TX 79423 (KJTV Ch. 34 Lubbock)—20-w, lat. 33° 58' 49", long. 100° 54' 59". Holds CP for change to lat. 33° 58' 54", long. 100° 54' 58". BMPPT-93052QJE.

Matador & Roaring Springs—K68EN, Ramar Communications II Ltd., 9800 University Ave., Lubbock, TX 79423 (KLBK-TV Ch. 13 Lubbock)—20-w, lat. 33° 59' 00", long. 100° 54' 25".

***McCamey**—K16EC, Associated Broadcasters Inc., Box 3030, Lafayette, LA 70502 (KPEJ Ch. 24 Odessa)—1000-w, lat. 31° 13' 19", long. 102° 16' 26".

Memphis—K32EH, Caprock Translator System Inc., Box 397, Memphis, TX 79245 (KACV-TV Ch. 2 Amarillo)—100-w, lat. 34° 48' 35", long. 100° 36' 38".

Memphis—K36CA, Cruze Electronics, Box 397, Memphis, TX 79245 (KCIT Ch. 14 Amarillo)—100-w, lat. 34° 48' 35", long. 100° 36' 38".

Memphis, Estelline & Lakeview—K38AP, Caprock Translator System Inc., Box 397, Memphis, TX 79245 (KAMR-TV Ch. 4 Amarillo)—10-w, lat. 34° 48' 35", long. 100° 36' 38".

Memphis, Estelline & Lakeview—K40AL, Caprock Translator System Inc., Box 397, Memphis, TX 79245 (KVII-TV Ch. 7 Amarillo)—10-w, lat. 34° 48' 35", long. 100° 36' 38".

Memphis, Estelline & Lakeview—K42AL, Caprock Translator System Inc., Box 397, Memphis, TX 79245 (KFDA-TV Ch. 10 Amarillo)—100-w, lat. 34° 48' 35", long. 100° 36' 38".

Memphis, Lakeview & Estelline—K44AK, Cruze Electronics, Box 397, Memphis, TX 79245 (KJTV Ch. 34 Lubbock; KWET Ch. 12 Cheyenne, OKKACV-TV Ch. 2 Amarillo)—10-w, lat. 34° 48' 35", long. 100° 36' 38". Note: Licensed as LPTV.

Monahans—K27FL, Prime Time Christian Broadcasting Inc., Box 7708, Midland, TX 79708 (KMLM Ch. 42 Odessa)—1000-w, lat. 31° 57' 55", long. 102° 46' 10".

Monahans—K28DY, Prime Time Christian Broadcasting Inc., Box 7708, Midland, TX 79708

(KMLM Ch. 42 Odessa)—1000-w, lat. 31° 57' 55", long. 102° 46' 10". Note: Licensed as LPTV.

Mountain Home, Hunt & Ingram—K76CR, Sierra Television Systems, Box 468, Hunt, TX 78024 (KMOL-TV Ch. 4 San Antonio)—100-w, lat. 30° 08' 39", long. 99° 32' 40".

Mountain Home, Hunt & Ingram—K82BK, TV Translator Corp., 618 Main St., Junction, TX 76849 (KSAT-TV Ch. 12 San Antonio)—100-w, lat. 30° 08' 39", long. 99° 32' 40".

Mullin—K63AY, Pompey Mountain Broadcasting Inc., Box 71, Mullin, TX 76864 (KTXS-TV Ch. 12 Sweetwater-Abilene)—100-w, lat. 31° 37' 17", long. 98° 38' 31".

Mullin—K65BC, Pompey Mountain Broadcasting Inc., Box 71, Mullin, TX 76864 (KRBC-TV Ch. 9 Abilene)—100-w, lat. 31° 37' 17", long. 98° 38' 31".

Mullin—K67BL, Pompey Mountain Broadcasting Inc., Box 71, Mullin, TX 76864 (KTVT Ch. 11 Fort Worth-Dallas)—100-w, lat. 31° 37' 17", long. 98° 38' 31".

Mullin—K69BS, Pompey Mountain Broadcasting Inc., Box 71, Mullin, TX 76864 (KTBC-TV Ch. 7 Austin)—100-w, lat. 31° 37' 17", long. 98° 38' 31".

New Mobeetie—K43ED, Wheeler County Translator Systems Inc., Box 737, Wheeler, TX 79096 (KFDA-TV Ch. 10 Amarillo)—lat. 35° 35' 52", long. 100° 29' 48".

New Mobeetie—K45DY, Wheeler County Translator Systems Inc., Box 737, Wheeler, TX 79096 (KCIT Ch. 14 Amarillo)—100-w, lat. 35° 35' 52", long. 100° 29' 48".

Ozona—K09PA, Crockett Translators Inc., Box 576, Ozona, TX 76943 (KACB-TV Ch. 3 San Angelo)—10-w, lat. 30° 37' 25", long. 101° 11' 15".

Ozona—K11PF, Crockett Translators Inc., Box 576, Ozona, TX 76943 (WFAA-TV Ch. 8 Dallas)—10-w, lat. 30° 37' 25", long. 101° 11' 15".

Ozona—K13QN, Crockett Translators Inc., Box 576, Ozona, TX 76943 (KLST Ch. 8 San Angelo)—10-w, lat. 30° 37' 25", long. 101° 11' 15".

Paris—K02EQ, K0I Broadcasters Ltd., Box 2636, Waco, TX 76702 (K0II Ch. 12 Sherman-Denison, TX & Ardmore, OK)—10-w, lat. 33° 38' 55", long. 95° 36' 16".

Paris—K08KK, K TEN Ltd. Partnership, 2403 N. Washington, Durant, TX 74701 (K TEN Ch. 10 Ada, OK-Sherman, TX)—10-w, lat. 33° 40' 30", long. 95° 33' 20". Note: Licensed as LPTV.

***Pecos**—K18EO, Comcorp of Texas License Corp., Box 3030, Lafayette, LA 70502 (KPEJ Ch. 24 Odessa)—1000-w, lat. 31° 01' 52", long. 104° 04' 03".

***Pecos**—K64EC, Prime Time Christian Broadcasting Inc., Box 7708, Midland, TX 79708 (KMLM Ch. 42 Odessa)—100-w, lat. 31° 29' 57", long. 103° 19' 50". Note: Licensed as LPTV.

Perryton—K58EA, C L & O Translator System Inc., Box 87, Lipscomb, TX 79056 (KCIT Ch.

Texas—Translators

- 14 Amarillo)—100-w, lat. 36° 07' 04", long. 100° 48' 07".
- Perryton**—K62DD, C L & O Translator System Inc., Box 87, Lipscomb, TX 79056 (KWET Ch. 12 Cheyenne, OKKACV-TV Ch. 2 Amarillo)—100-w, lat. 36° 07' 04", long. 100° 48' 07".
- Perryton & Booker**—K64AC, C L & O Translator System Inc., Box 87, Lipscomb, TX 79056 (KFDA-TV Ch. 10 Amarillo)—20-w, lat. 36° 06' 26", long. 100° 47' 32".
- Perryton & Booker**—K66AB, C L & O Translator System Inc., Box 87, Lipscomb, TX 79056 (KAMR-TV Ch. 4 Amarillo)—20-w, lat. 36° 06' 26", long. 100° 47' 32".
- Perryton & Booker**—K68AD, C L & O Translator System Inc., Box 87, Lipscomb, TX 79056 (KVII-TV Ch. 7 Amarillo)—20-w, lat. 36° 06' 26", long. 100° 47' 32".
- Plainview**—See K36CC, Kress.
- ***Plainview**—K53FR, Prime Time Christian Broadcasting Inc., Box 7708, Midland, TX 79708 (KPTB Ch. 16 Lubbock)—100-w, lat. 34° 13' 05", long. 101° 42' 02".
- Plainview**—K59GC, Ramar Communications II Ltd., 9800 University Ave., Lubbock, TX 79423 (KUPT-LP Ch. 22 Lubbock; KJTV Ch. 34 Lubbock)—100-w, lat. 34° 13' 05", long. 101° 42' 02". Holds CP for change to lat. 34° 15' 05", long. 101° 42' 02". BMMPTT-900308JC.
- Quitaque**—K35EM, Amarillo Junior College, Box 447, Amarillo, TX 79179 (KACV-TV Ch. 2 Amarillo)—100-w, lat. 34° 20' 01", long. 101° 07' 11".
- Quitaque**—See K54AW, Turkey.
- Quitaque**—See K56DM, Turkey.
- Quitaque**—See K58DF, Turkey.
- Quitaque**—See K60BW, Turkey.
- Rankin**—K50ED, Prime Time Christian Broadcasting Inc., Box 7708, Midland, TX 79708 (KMLM Ch. 42 Odessa)—1000-w, lat. 31° 14' 19", long. 101° 56' 32".
- Refugio**—See K30EG, Beeville.
- Refugio**—See K49DV, Beeville.
- Roaring Springs**—See K40FK, Matador.
- Roaring Springs**—See K64CK, Matador.
- Roaring Springs**—See K68EN, Matador.
- Rochelle**—See K02GM, Brady.
- Rochelle**—See K04GI, Brady.
- Rochelle**—See K05EF, Brady.
- Roosevelt**—K08IB, Family TV Inc., Box 841, Benicia, CA 94510 (KMOL-TV Ch. 4 San Antonio)—10-w, lat. 30° 29' 04", long. 100° 03' 38".
- Roosevelt**—K10JA, Family TV Inc., Box 841, Benicia, CA 94510 (KENS-TV Ch. 5 San Antonio)—10-w, lat. 30° 29' 04", long. 100° 03' 38".
- Roosevelt**—K12JK, Family TV Inc., Box 841, Benicia, CA 94510 (KSAT-TV Ch. 12 San Antonio)—10-w, lat. 30° 29' 04", long. 100° 03' 38".
- Royal Valley**—See K79CF, Cherry Springs.
- Royal Valley**—See K81BQ, Cherry Springs.
- Royal Valley**—See K83BE, Cherry Springs.
- San Angelo**—K44FJ, Trinity Broadcasting Network Inc., 2442 Michelle Dr., Tustin, CA 92780 (KTBN-TV Ch. 40 Santa Ana-Los Angeles, CA)—1000-w, lat. 31° 35' 21", long. 100° 31' 00".
- San Angelo**—KTXE-LP, Ch. 55, Abilene-Sweetwater Broadcasting, Box 2997, Abilene, TX 79604 (KTXS-TV Ch. 12 Sweetwater-Abilene)—100-w, lat. 31° 29' 05", long. 100° 27' 26".
- ***San Antonio**—K27EA, Joseph W. Shaffer, Suite 1700, 3050 Port Oak Blvd., Houston, TX 77056 (KTBN-TV Ch. 40 Santa Ana-Los Angeles, CA)—1000-w, lat. 29° 49' 40", long. 98° 07' 03". Requests modification of CP for change to lat. 29° 49' 36", long. 98° 07' 20". BMMPTT-940315IA.
- San Marcos**—K40CT, KXAN Inc., 908 Martin Luther King Blvd., Austin, TX 78701 (KXAN-TV Ch. 36 Austin)—1000-w, lat. 29° 53' 30", long. 97° 57' 03". Note: Licensed as LPTV.
- Seminole**—K53GA, Ramar Communications II Ltd., 9800 University Ave., Lubbock, TX 79423 (KJTV Ch. 34 Lubbock)—1000-w, lat. 32° 43' 29", long. 102° 38' 00".
- Seminole**—KSGD-LP, Ch. 49, Prime Time Christian Broadcasting Inc., Box 7708, Midland, TX 79708 (KPTB Ch. 16 Lubbock)—100-w, lat. 32° 44' 47", long. 102° 40' 10".
- Snyder**—K07TZ, Ramar Communications II Ltd., 9800 University Ave., Lubbock, TX 79423 (KUPT-LP Ch. 22 Lubbock)—10-w, lat. 32° 46' 52", long. 100° 53' 52".
- Snyder**—K26DW, Ramar Communications II Ltd., 9800 University Ave., Lubbock, TX 79423 (KIDY Ch. 6 San Angelo)—100-w, lat. 32° 46' 52", long. 100° 53' 52". Note: Licensed as LPTV.
- Snyder**—K42ET, Ramar Communications II Ltd., 9800 University Ave., Lubbock, TX 79423 (KJTV Ch. 34 Lubbock)—95-w, lat. 32° 46' 52", long. 100° 53' 52". Holds CP for change to 1000-w. BMMPTT-960415IA.
- Snyder**—K44FG, Quorum of Texas License LLC, 18 Newbury St., Boston, MA 02116 (KCB-D-TV Ch. 11 Lubbock)—20-w, lat. 32° 46' 52", long. 100° 53' 52".
- Stamford**—KIDT-LP, Ch. 43, Sage Broadcasting Corp./KIDY-TV, 406 S. Irving St., San Angelo, TX 76903 (KIDY Ch. 6 San Angelo)—1000-w, lat. 32° 56' 16", long. 99° 57' 20". Note: Licensed as LPTV.
- ***Sweetwater**—K35EK, Sage Broadcasting Corp./KIDY-TV, 406 S. Irving St., San Angelo, TX 76903 (KIDY Ch. 6 San Angelo)—1000-w, lat. 32° 25' 51", long. 100° 16' 51".
- Tell**—See K46CN, Carey.
- Tell**—See K48DD, Carey.
- Texarkana**—K30EA, Trinity Broadcasting Network, 2442 Michelle Dr., Tustin, CA 92780—1000-w, lat. 33° 25' 48", long. 94° 05' 08".
- Texline**—K02AA, Texline Lions Club, Texline, TX 79087 (KFDA-TV Ch. 10 Amarillo)—1-w, lat. 36° 22' 31", long. 103° 01' 28".
- Turkey & Quitaque**—K54AW, Arnold Cruze, Box 397, Memphis, TN 79245 (KAMR-TV Ch. 4 Amarillo)—10-w, lat. 34° 23' 33", long. 101° 07' 30".
- Turkey & Quitaque**—K56DM, Arnold Cruze, Box 397, Memphis, TN 79245 (KVII-TV Ch. 7 Amarillo)—10-w, lat. 34° 23' 33", long. 101° 07' 30".
- Turkey & Quitaque**—K58DF, Arnold Cruze, Box 397, Memphis, TN 79245 (KFDA-TV Ch. 10 Amarillo)—20-w, lat. 34° 23' 33", long. 101° 07' 30".
- Turkey & Quitaque**—K60BW, Arnold Cruze, Box 397, Memphis, TN 79245 (KJTV Ch. 34 Lubbock; KCIT Ch. 14 Amarillo)—10-w, lat. 34° 23' 33", long. 101° 07' 30". Note: Licensed as LPTV.
- Uvalde**—K69FC, Tom Winkle Radio/TV Service, 125 N. High St., Uvalde, TX 78801 (KLRN-TV Ch. 9 San Antonio)—100-w, lat. 29° 15' 38", long. 99° 44' 46".
- Uvalde & Knippa**—K61FM, Tom Winkle Radio/TV Service, 125 N. High St., Uvalde, TX 78801 (KSAT-TV Ch. 12 San Antonio)—20-w, lat. 29° 15' 38", long. 99° 44' 47".
- Uvalde & Knippa**—K72BN, Tom Winkle Radio/TV Service, 125 N. High St., Uvalde, TX 78801 (KMOL-TV Ch. 4 San Antonio)—20-w, lat. 29° 15' 38", long. 99° 44' 47".
- Uvalde rural area**—K59EY, Tom Winkle Radio/TV Service, 125 N. High St., Uvalde, TX 78801 (KLRN-TV Ch. 9 San Antonio)—100-w, lat. 29° 15' 38", long. 99° 44' 46".
- Victoria**—K43DV, Trinity Broadcasting Network Inc., 2442 Michelle Dr., Tustin, CA 92780—1000-w, lat. 28° 49' 00", long. 97° 03' 57".
- Waco**—K34AB, Central Texas College, Hwy. 190 W, Killeen, TX 76541 (KWKT Ch. 44 Waco)—100-w, lat. 31° 30' 31", long. 97° 10' 03".
- Waco**—K53EN, National Minority TV Assn., Box C-11951, Santa Ana, CA 92711 (KTBN-TV Ch. 40 Santa Ana-Los Angeles, CA)—984-w, lat. 31° 08' 08", long. 97° 18' 24". Holds CP for change to lat. 31° 28' 00", long. 97° 11' 14". BMMPTT-951208IB.
- Wellington**—K27BZ, Greenbelt TV Translator System Inc., Box 397, Memphis, TX 79245 (KCIT Ch. 14 Amarillo)—lat. 34° 46' 14", long. 100° 11' 28". Note: Licensed as LPTV.
- Wellington & Dodson**—K29BH, Greenbelt TV Translator System Inc., Box 397, Memphis, TX 79245 (KAMR-TV Ch. 4 Amarillo)—20-w, lat. 34° 46' 14", long. 100° 11' 28".
- Wellington & Dodson**—K31BZ, Greenbelt TV Translator System Inc., Box 397, Memphis, TX 79245 (KVII-TV Ch. 7 Amarillo)—20-w, lat. 34° 46' 14", long. 100° 11' 28".
- Wellington & Dodson**—K33CF, Greenbelt TV Translator System Inc., Box 397, Memphis, TX 79245 (KFDA-TV Ch. 10 Amarillo)—10-w, lat. 34° 46' 14", long. 100° 11' 28".
- Wheeler County**—K34ED, Wheeler County Translator System Inc., Box 7, Canadian, TX 79014 (KFDA-TV Ch. 10 Amarillo)—100-w, lat. 35° 35' 52", long. 100° 29' 48".
- Wheeler County**—K39AN, Wheeler County Translator System Inc., Box 7, Canadian, TX 79014 (KFDA-TV Ch. 10 Amarillo)—100-w, lat. 35° 35' 52", long. 100° 29' 48".
- Wheeler County**—K41BW, Wheeler County Translator System Inc., Box 7, Canadian, TX 79014 (KAMR-TV Ch. 4 Amarillo)—100-w, lat. 35° 35' 52", long. 100° 29' 48".
- Wichita Falls**—K22FE, Locke Supply Co., Box 26128, 1300 S.E. 82nd St., Oklahoma City, OK 73126 (KSBI Ch. 52 Oklahoma City, OK)—1000-w, lat. 33° 53' 00", long. 98° 36' 10". Holds CP for change to lat. 33° 53' 50", long. 98° 32' 33". BMMPTT-940414PR.
- Wichita Falls**—K26DL, National Minority TV Inc., Box C-11949, Santa Ana, CA 92711 (KTBN-TV Ch. 40 Santa Ana-Los Angeles, CA)—1000-w, lat. 33° 53' 00", long. 98° 36' 10".
- Wichita Falls**—K44FI, North Texas Public Broadcasting Inc., 3000 Harry Hines Blvd., Dallas, TX 75201-1098 (KERA-TV Ch. 13 Dallas)—1000-w, lat. 33° 54' 05", long. 98° 32' 21".

Utah

- Adamsville**—See K07GY, Beaver.
- Adamsville**—See K09CS, Beaver.
- Adamsville**—See K11CX, Beaver.
- Adamsville**—See K13CV, Beaver.
- Aiton**—K60FM, Western Kane County Service District No. 1, Box 36, 28 N. Main, Kanab, UT 84741 (KJZZ-TV Ch. 14 Salt Lake City)—20-w, lat. 37° 22' 26", long. 112° 32' 07".
- Aiton & Kane County (rural)**—K09NV, Long Valley TV, Orderville, UT (KTVX Ch. 4 Salt Lake City)—10-w, lat. 37° 22' 26", long. 112° 32' 07".
- Aiton & Kane County (rural)**—K110C, Long Valley TV, Orderville, UT 84758 (KUTV Ch. 2 Salt Lake City)—10-w, lat. 37° 22' 26", long. 112° 32' 07".
- Aiton & Kane County (rural)**—K130R, Long Valley TV, Orderville, UT 84758 (KSL-TV Ch. 5 Salt Lake City)—10-w, lat. 37° 22' 26", long. 112° 32' 07".
- Aiton & Kane County (rural)**—K57AQ, U. of Utah, 205 Talmage Bldg., Salt Lake City, UT 84112 (KUED Ch. 7 Salt Lake City)—20-w, lat. 37° 22' 26", long. 112° 32' 07".
- Aitona**—See K31DB, Bluebell.
- Aneth**—See K02OI, Montezuma Creek.
- Aneth**—See K05JN, Montezuma Creek.

LOCAL COMPETITION

News and Analysis of Local Access,
Network and Service Alternatives

For Information, call 800-771-9202

Antimony—K02FA, Antimony Town Inc., Antimony, UT 84712 (KTVX Ch. 4 Salt Lake City)—1-w, lat. 38° 10' 50", long. 112° 02' 30".

Antimony—K04FG, Antimony Town Inc., Antimony, UT 84712 (KUTV Ch. 2 Salt Lake City)—1-w, lat. 38° 10' 50", long. 112° 02' 30".

Antimony—K05DO, Antimony Town Inc., Antimony, UT 84712 (KSL-TV Ch. 5 Salt Lake City)—1-w, lat. 38° 10' 50", long. 112° 02' 30".

Antimony—K54CO, Piute County, Courthouse, 21 N. Main, Junction, UT 84740 (KSTU Ch. 13 Salt Lake City)—20-w, lat. 38° 10' 50", long. 112° 02' 30".

Antimony—K56AZ, U. of Utah, 205 Taimage Bldg., Salt Lake City, UT 84112 (KUED Ch. 7 Salt Lake City)—20-w, lat. 38° 10' 50", long. 112° 02' 30".

***Apple Valley**—K28DA, Washington County, 197 E. Tabernacle St., St. George, UT 84770 (KSL-TV Ch. 5 Salt Lake City)—1-w, lat. 37° 07' 00", long. 113° 07' 50".

Apple Valley—K30DE, U. of Utah, Media Services, 101 Wasatch Dr., Salt Lake City, UT 84112 (KUTV Ch. 2 Salt Lake City)—1-w, lat. 37° 07' 00", long. 113° 07' 50".

***Apple Valley**—K32CS, Washington County, 197 E. Tabernacle St., St. George, UT 84770 (KTVX Ch. 4 Salt Lake City)—1-w, lat. 37° 07' 00", long. 113° 07' 50".

Apple Valley—K34CX, Washington County, 197 E. Tabernacle St., St. George, UT 84770 (KUED Ch. 7 Salt Lake City)—1-w, lat. 37° 07' 00", long. 113° 07' 50".

Aurora & Juab County—K51BK, United Television Inc., Suite 340, 8501 Wilshire Blvd., Beverly Hills, CA 90211 (KTVX Ch. 4 Salt Lake City)—100-w, lat. 39° 29' 24", long. 111° 49' 06".

Aurora & Juab County—K53CF, Station Partners, c/o CBS Inc., 51 W. 52nd St., New York, NY 10019 (KUTV Ch. 2 Salt Lake City)—100-w, lat. 39° 29' 24", long. 111° 49' 06".

Aurora & Juab County (rural)—K56BB, Fox TV Stations Inc., 5151 Wisconsin Ave. NW, Washington, DC 20016 (KSTU Ch. 13 Salt Lake City)—100-w, lat. 39° 29' 24", long. 111° 49' 06".

Beaver—K21EQ, U. of Utah, Media Services, 101 Wasatch Dr., Salt Lake City, UT 84112 (KULC Ch. 9 Ogden)—20-w, lat. 38° 27' 04", long. 112° 39' 05".

Beaver—K30CQ, Beaver City, 60 W. Center, Beaver, UT 84713 (KBYU-TV Ch. 11 Provo)—10-w, lat. 38° 27' 04", long. 112° 39' 05".

Beaver—K32DV, Beaver City, 60 W. Center, Beaver, UT 84713 (KTVX Ch. 4 Salt Lake City; KJZZ-TV Ch. 14 Salt Lake City)—20-w, lat. 38° 27' 04", long. 112° 39' 05".

Beaver & Millard Counties rural—K18EB, Iron County, Box 429, 68 South 100 East, Parowan, UT 84761 (KJZZ-TV Ch. 14 Salt Lake City)—100-w, lat. 38° 31' 05", long. 113° 17' 03".

Beaver (rural), Iron & Millard Counties—K29DT, Minersville TV Committee, Box 159, Minersville, UT 84752 (KUTV Ch. 2 Salt Lake City)—100-w, lat. 38° 30' 32", long. 113° 17' 21".

Beaver City—K28BX, Beaver City, 60 W. Center, Beaver, UT 84713 (KSTU Ch. 13 Salt Lake City)—10-w, lat. 38° 27' 04", long. 112° 39' 05".

Beaver County—See K16BO, Milford.

Beaver County—See K26EA, Milford.

Beaver County—See K63BY, Milford.

Beaver County (rural), Hamilton Fort & Newcastle—K67AA, Station Partners, c/o CBS Inc., 51 W. 52nd St., New York, NY 10019 (KUTV Ch. 2 Salt Lake City)—100-w, lat. 38° 31' 12", long. 113° 17' 06".

Beaver County (rural), Hamilton Fort, Milford & New Castle—K65EP, United Television Inc., Suite 340, 8501 Wilshire Blvd., Beverly Hills, CA 90211 (KTVX Ch. 4 Salt Lake City)—lat. 38° 31' 12", long. 113° 17' 06".

Beaver, Adamsville & North Creek area—K07GY, Beaver Lions Club TV Committee, Beaver City, UT 84713 (KUED Ch. 7 Salt Lake City)—1-w, lat. 38° 27' 04", long. 112° 39' 05".

Beaver, Adamsville & North Creek area—K09CS, Beaver Lions Club TV Committee, Beaver City, UT 84713 (KUTV Ch. 2 Salt Lake City)—1-w, lat. 38° 27' 04", long. 112° 39' 05".

Beaver, Adamsville & North Creek area—K11CX, Beaver Lions Club TV Committee, Beaver City, UT 84713 (KTVX Ch. 4 Salt Lake City)—1-w, lat. 38° 27' 04", long. 112° 39' 05".

Beaver, Adamsville & North Creek area—K13CV, Beaver Lions Club TV Committee, Beaver City, UT 84713 (KSL-TV Ch. 5 Salt Lake City)—1-w, lat. 38° 27' 04", long. 112° 39' 05".

Beryl—See K19DO, Modena.

Beryl—See K23DV, Modena.

Beryl Junction—See K09PY, Modena.

Beryl Junction & Modena—K02CL, Iron County, Box 429, Parowan, UT 84761 (KUTV Ch. 2 Salt Lake City)—10-w, lat. 37° 43' 14", long. 113° 45' 29".

Beryl Junction & Modena—K04CH, Iron County, Box 429, Parowan, UT 84761 (KTVX Ch. 4 Salt Lake City)—10-w, lat. 37° 43' 14", long. 113° 45' 29".

Beryl Junction & Modena—K06CQ, Iron County, Box 429, Parowan, UT 84761 (KSL-TV Ch. 5 Salt Lake City)—10-w, lat. 37° 43' 14", long. 113° 45' 29".

***Beryl, Modena & Newcastle**—K21EI, Iron County, Box 429, Parowan, UT 84761 (KUED Ch. 7 Salt Lake City)—20-w, lat. 37° 42' 14", long. 113° 44' 29".

***Beryl, Modena & Newcastle**—K25EF, U. of Utah, 101 Gardner Hall, Salt Lake City, UT 84112-1107 (KSGI-TV Ch. 4 Cedar City)—20-w, lat. 37° 42' 14", long. 113° 44' 29".

Bicknell—See K03AU, Loa.

Bicknell—See K06BS, Loa.

Bicknell—See K07CT, Loa.

Bicknell—K38CJ, U. of Utah, Media Services Bldg. No. 2, Salt Lake City, UT 84112 (KULC Ch. 9 Ogden)—100-w, lat. 38° 43' 16", long. 111° 35' 00". Note: Licensed as LPTV.

***Bicknell, Teasdale & Torrey**—K36DL, County of Wayne, Box 187, 18 S. Maine, Loa, UT 84747 (KBYU-TV Ch. 11 Provo)—100-w, lat. 38° 17' 00", long. 111° 30' 37".

Bicknell, Teasdale & Torrey—K42AE, County of Wayne, Box 187, 18 S. Maine, Loa, UT 84747 (KSTU Ch. 13 Salt Lake City)—100-w, lat. 38° 17' 00", long. 111° 30' 37".

Blanding—See K08DA, Monticello.

Blanding—See K10DQ, Monticello.

Blanding—See K13KC, Monticello.

Blanding—See K40AF, Monticello.

Blanding & Monticello—K25FC, San Juan County, 117 S. Main St., Monticello, UT 84535 (KJZZ-TV Ch. 14 Salt Lake City)—100-w, lat. 37° 50' 15", long. 109° 27' 55".

Blanding & Monticello—K36AK, San Juan County, 117 S. Main St., Monticello, UT 84535 (KSTU Ch. 13 Salt Lake City)—100-w, lat. 37° 50' 15", long. 109° 27' 55".

Blanding & Monticello—K38AJ, San Juan County, 117 S. Main St., Monticello, UT 84535 (KBYU-TV Ch. 11 Provo)—100-w, lat. 37° 50' 15", long. 109° 27' 55".

Blanding & Monticello—K42AD, San Juan County, 117 S. Main St., Monticello, UT 84535 (KSL-TV Ch. 5 Salt Lake City)—100-w, lat. 37° 50' 15", long. 109° 27' 55".

Blanding & Monticello—K44AG, San Juan County, 117 S. Main St., Monticello, UT 84535 (KTVX Ch. 4 Salt Lake City)—100-w, lat. 37° 50' 15", long. 109° 27' 55".

Blanding & Monticello—K46AF, San Juan County, 117 S. Main St., Monticello, UT 84535 (KUTV Ch. 2 Salt Lake City)—100-w, lat. 37° 50' 15", long. 109° 27' 55".

Bloomington—K59AG, Brigham Young U., C-302 HFAC, Provo, UT 84602 (KTVX Ch. 4 Salt Lake City)—20-w, lat. 37° 03' 49", long. 113° 34' 20".

Bloomington—K63AD, Washington County Television Dept., 197 E. Tabernacle, St. George, UT 84770 (KVBC Ch. 3 Las Vegas, NV)—20-w, lat. 37° 03' 49", long. 113° 34' 20".

Bloomington—K65AF, Acme Television Licenses of Utah LLC, c/o Dickstein Shapiro Morin & Oshinsky LLP, 2101 L St. NW, Washington, DC 20037-1526 (KUTV Ch. 2 Salt Lake City)—20-w, lat. 37° 03' 49", long. 113° 34' 20".

Bluebell & Altona—K31DB, Duchesne County, Courthouse Bldg., Duchesne, UT 84021 (KUED Ch. 7 Salt Lake City)—20-w, lat. 40° 19' 27", long. 110° 09' 19".

Bluff & area—K06MM, San Juan County, 117 S. Main St., Monticello, UT 84535 (KSTU Ch. 13 Salt Lake City)—1-w, lat. 37° 16' 12", long. 109° 33' 32".

Bonanza—See K07CY, Vernal.

Bonanza—See K09CY, Vernal.

Bonanza—See K11DF, Vernal.

Bonanza—See K13HF, Vernal.

Bonanza—See K49AT, Vernal.

Bonanza—See K51AO, Vernal.

Boulder—K08II, Garfield County, Monroe, UT (KUTV Ch. 2 Salt Lake City)—1-w, lat. 37° 53' 53", long. 111° 25' 08".

Boulder—K10JG, Garfield County, Monroe, UT (KTVX Ch. 4 Salt Lake City; KTVN Ch. 2 Reno, NV)—1-w, lat. 37° 53' 53", long. 111° 25' 08".

Boulder—K12JR, Garfield County, Monroe, UT (KSL-TV Ch. 5 Salt Lake City)—1-w, lat. 37° 53' 53", long. 111° 25' 08".

Boulder—K18CG, U. of Utah, 205 Taimage Bldg., Salt Lake City, UT 84112 (KUED Ch. 7 Salt Lake City)—20-w, lat. 37° 54' 37", long. 111° 23' 58".

Bryce Canyon Airport area—K09MW, Bryce Lions Club, Tropic, UT 84776 (KTVX Ch. 4 Salt Lake City)—1-w, lat. 37° 41' 19", long. 112° 18' 05".

Bryce Canyon Airport area—K11NK, Bryce Lions Club, Tropic, UT 84776 (KUTV Ch. 2 Salt Lake City)—1-w, lat. 37° 41' 19", long. 112° 18' 05".

Bryce Canyon Airport area—K13OG, Bryce Lions Club, Tropic, UT 84776 (KSL-TV Ch. 5 Salt Lake City)—1-w, lat. 37° 41' 19", long. 112° 18' 05".

Caineville—K09LV, County of Wayne, Box 187, 18 S. Maine, Loa, UT 84747 (KUTV Ch. 2 Salt Lake City)—1-w, lat. 38° 21' 40", long. 110° 53' 34".

Caineville—K11LZ, County of Wayne, Box 187, 18 S. Maine, Loa, UT 84747 (KTVX Ch. 4 Salt

Utah—Translators

- Lake City)—1-w, lat. 38° 21' 40", long. 110° 53' 34".
- Caineville**—K13MQ, County of Wayne, Box 187, 18 S. Maine, Loa, UT 84747 (KSL-TV Ch. 5 Salt Lake City)—1-w, lat. 38° 21' 40", long. 110° 53' 34".
- Cannonville**—See K02IF, Tropic.
- Cannonville**—See K04IN, Tropic.
- Cannonville**—See K05FY, Tropic.
- Cannonville**—K070B, Bryce Lions Club, Tropic, UT 84776 (KUED Ch. 7 Salt Lake City)—10-w, lat. 37° 42' 46", long. 112° 04' 37".
- Cannonville**—See K31EL, Tropic.
- Capital Reef National Park (Fruita)**—K08HZ, County of Wayne, Box 187, 18 S. Maine, Loa, UT 84747 (KUTV Ch. 2 Salt Lake City)—1-w, lat. 38° 17' 47", long. 111° 17' 30".
- Capital Reef National Park (Fruita)**—K10V, County of Wayne, Box 187, 18 S. Maine, Loa, UT 84747 (KTVX Ch. 4 Salt Lake City)—1-w, lat. 38° 17' 47", long. 111° 17' 30".
- Capital Reef National Park (Fruita)**—K12JH, County of Wayne, Box 187, 18 S. Maine, Loa, UT 84747 (KSL-TV Ch. 5 Salt Lake City)—1-w, lat. 38° 17' 47", long. 111° 17' 30".
- Carbon County**—See K68AX, Price.
- Carbon County rural**—K29CM, U. of Utah, 101 Gardner Hall, Salt Lake City, UT 84112-1107 (KULC Ch. 9 Ogden)—100-w, lat. 39° 45' 26", long. 110° 55' 22".
- Castle Dale**—See K52DS, Huntington.
- Castle Dale**—See K54DP, Orangeville.
- Castle Dale**—See K56EV, Orangeville.
- Castle Gate**—K02FS, Carbon County, Carbon County Courthouse, Price, UT 84501 (KUTV Ch. 2 Salt Lake City)—1-w, lat. 39° 43' 15", long. 110° 51' 36".
- Castle Gate**—K05DX, Carbon County, Carbon County Courthouse, Price, UT 84501 (KSL-TV Ch. 5 Salt Lake City)—1-w, lat. 39° 43' 15", long. 110° 51' 36".
- Cedar Canyon**—K06JA, Cedar Canyon TV, 68 South 100 East, Parowan, UT 84761 (KTVX Ch. 4 Salt Lake City)—1-w, lat. 37° 36' 02", long. 112° 51' 17".
- Cedar Canyon**—K070R, Cedar Canyon TV, 68 South 100 East, Parowan, UT 84761 (KOAT-TV Ch. 7 Albuquerque, NM)—1-w, lat. 37° 36' 02", long. 112° 51' 17".
- Cedar Canyon**—K10MF, Cedar Canyon TV, 68 South 100 East, Parowan, UT 84761 (KSL-TV Ch. 5 Salt Lake City)—1-w, lat. 37° 35' 39", long. 112° 50' 52".
- Cedar City**—K02NU, Iron County, Box 429, Parowan, UT 84761 (KSTU Ch. 13 Salt Lake City)—10-w, lat. 37° 41' 59", long. 113° 03' 34". Holds CP for change to lat. 37° 38' 18", long. 113° 01' 52".
- Cedar City**—K05HB, Iron County, Box 429, Parowan, UT 84761 (KBYU-TV Ch. 11 Provo)—10-w, lat. 37° 41' 59", long. 113° 03' 34". Holds CP for change to lat. 37° 38' 18", long. 113° 01' 52".
- Cedar City**—K07GQ, Iron County, Box 429, Parowan, UT 84761 (KUED Ch. 7 Salt Lake City)—10-w, lat. 37° 41' 59", long. 113° 03' 34". Holds CP for change to lat. 37° 38' 18", long. 113° 01' 52".
- Cedar City**—K09CJ, Iron County, Box 429, Parowan, UT 84761 (KUTV Ch. 2 Salt Lake City)—10-w, lat. 37° 41' 59", long. 113° 03' 34". Holds CP for change to lat. 37° 38' 18", long. 130° 15' 02".
- Cedar City**—K11CQ, Iron County, Box 429, Parowan, UT 84761 (KTVX Ch. 4 Salt Lake City)—10-w, lat. 37° 41' 59", long. 113° 03' 34". Holds CP for change to lat. 37° 38' 18", long. 113° 01' 52".
- Cedar City**—K13CP, Iron County, Box 429, Parowan, UT 84761 (KSL-TV Ch. 5 Salt Lake City)—10-w, lat. 37° 41' 59", long. 113° 03' 34". Holds CP for change to lat. 37° 38' 18", long. 113° 01' 52".
- Cedar City**—K22EK, Iron County, Box 429, Parowan, UT 84761 (KJZZ-TV Ch. 14 Salt Lake City)—20-w, lat. 37° 41' 59", long. 113° 03' 34". Holds CP for change to lat. 37° 38' 18", long. 113° 01' 52". BLTT-931206II.
- Cedar City**—K24DC, U. of Utah, 205 Talmage Bldg., Salt Lake City, UT 84112 (KULC Ch. 9 Ogden)—20-w, lat. 37° 41' 59", long. 113° 03' 34". Holds CP for change to lat. 37° 38' 18", long. 113° 01' 52". BPTT-910503P2.
- Cedar City**—K31EI, Iron County, 68 South 100 East, Parowan, UT 84761 (KSTU Ch. 13 Salt Lake City; KJZZ-TV Ch. 14 Salt Lake City)—1-w, lat. 37° 36' 02", long. 112° 51' 17".
- Cedar City Canyon**—K33EB, Iron County, Box 429, Parowan, UT 84761 (KBYU-TV Ch. 11 Provo)—1-w, lat. 37° 36' 02", long. 112° 51' 17".
- Central**—See K08EN, Pine Valley.
- Circleville**—K09FX, Piute County, Courthouse, 21 N. Main, Junction, UT 84740 (KTVX Ch. 4 Salt Lake City)—10-w, lat. 38° 12' 49", long. 112° 14' 23".
- Circleville**—K11FZ, Piute County, Courthouse, 21 N. Main, Junction, UT 84740 (KUTV Ch. 2 Salt Lake City)—10-w, lat. 38° 12' 49", long. 112° 14' 23".
- Circleville**—K13EK, Piute County, Courthouse, 21 N. Main, Junction, UT 84740 (KSL-TV Ch. 5 Salt Lake City)—1-w, lat. 38° 12' 49", long. 112° 14' 23".
- ***Circleville**—K18BK, Piute County, Courthouse, 21 N. Main, Junction, UT 84740 (KSTU Ch. 13 Salt Lake City)—20-w, lat. 38° 12' 49", long. 112° 14' 23".
- Circleville, Junction & Kingston**—K07JV, U. of Utah, 205 Talmage Bldg., Salt Lake City, UT 84112 (KUED Ch. 7 Salt Lake City)—1-w, lat. 38° 12' 49", long. 112° 14' 23".
- Coalville**—See K47AJ, Park City.
- Coalville**—See K49AR, Park City.
- Coalville & adjacent area**—K07LT, Summit County, Courthouse, Coalville, UT (KUED Ch. 7 Salt Lake City)—10-w, lat. 40° 55' 26", long. 111° 23' 51".
- Coalville & adjacent area**—K09DP, Summit County, Courthouse, Coalville, UT (KUTV Ch. 2 Salt Lake City)—10-w, lat. 40° 55' 26", long. 111° 23' 51".
- Coalville & adjacent area**—K11DW, Summit County, Courthouse, Coalville, UT (KTVX Ch. 4 Salt Lake City)—10-w, lat. 40° 55' 26", long. 111° 23' 51".
- Coalville & adjacent area**—K13DP, Summit County, Courthouse, Coalville, UT (KSL-TV Ch. 5 Salt Lake City)—10-w, lat. 40° 55' 26", long. 111° 23' 51".
- ***Coalville & adjacent area**—K26DS, Summit County, Courthouse, Coalville, UT 84017 (KSTU Ch. 13 Salt Lake City)—20-w, lat. 40° 55' 26", long. 111° 23' 51".
- Columbia**—K49B0, U. of Utah, 205 Talmage Bldg., Salt Lake City, UT 84112 (KUED Ch. 7 Salt Lake City)—lat. 39° 45' 26", long. 110° 55' 22".
- Currant**—See K41DM, Fruitland.
- Delta & Millard County**—K64B0, Station Partners, c/o CBS Inc., 51 W. 52nd St., New York, NY 10019 (KUTV Ch. 2 Salt Lake City)—1-w, lat. 39° 19' 39", long. 112° 19' 36". Note: Licensed as LPTV.
- Delta & Oak City**—K40DR, U. of Utah, 205 Talmage Bldg., Salt Lake City, UT 84112 (KULC Ch. 9 Ogden)—100-w, lat. 39° 21' 15", long. 112° 20' 30".
- Delta & Oak City**—K66EH, Millard County School District, 60 S. Main, Fillmore, UT 84631 (KSTU Ch. 13 Salt Lake City)—100-w, lat. 39° 21' 15", long. 112° 20' 30".
- Delta & West Millard County**—K60EK, Millard County School District, 60 S. Main, Fillmore, UT 84631 (KSL-TV Ch. 5 Salt Lake City)—100-w, lat. 39° 21' 15", long. 112° 20' 50".
- Delta & West Millard County**—K72AQ, Millard County School District, 60 S. Main, Fillmore, UT 84631 (KUTV Ch. 2 Salt Lake City)—100-w, lat. 39° 19' 39", long. 112° 19' 36".
- Delta, Lyndyl & Oak City**—K62ED, Millard County School District, 60 S. Main, Fillmore, UT 84631 (KTVX Ch. 4 Salt Lake City)—100-w, lat. 39° 21' 15", long. 112° 20' 30".
- Delta, Lyndyl & Oak City**—K68BQ, Millard County School District, 60 S. Main, Fillmore, UT 84631 (KBYU-TV Ch. 11 Provo)—100-w, lat. 39° 21' 15", long. 112° 20' 30".
- Delta, Lyndyl & Oak City**—K79AU, Millard County School District, 60 S. Main, Fillmore, UT 84631 (KUED Ch. 7 Salt Lake City)—100-w, lat. 39° 21' 15", long. 112° 20' 30".
- Delta, Oak City, Hindey & Lyndyl**—K54DW, Millard County School District, Box 666, 160 W. Main St., Delta, UT 84624 (KJZZ-TV Ch. 14 Salt Lake City)—100-w, lat. 39° 21' 15", long. 112° 20' 30".
- Duchesne**—K03CN, Duchesne County, Box 270, Duchesne, UT 84021 (KUED Ch. 7 Salt Lake City)—1-w, lat. 40° 09' 12", long. 110° 23' 40".
- Duchesne**—K06MT, Duchesne County, Box 270, County Bldg., Duchesne, UT 84021 (KJZZ-TV Ch. 14 Salt Lake City)—1-w, lat. 40° 09' 12", long. 110° 23' 40".
- Duchesne**—K26D0, U. of Utah, 205 Talmage Bldg., Salt Lake City, UT 84112 (KULC Ch. 9 Ogden)—100-w, lat. 40° 21' 45", long. 110° 47' 31".
- Duchesne**—K45AG, Duchesne County, Box 270, Duchesne, UT 84021 (KBYU-TV Ch. 11 Provo)—20-w, lat. 40° 09' 12", long. 110° 23' 40".
- Duchesne**—K47AN, Duchesne County, Box 270, Duchesne, UT 84021 (KAMR-TV Ch. 4 Amarillo, TX)—lat. 40° 09' 12", long. 110° 23' 40".
- Duchesne City & Strawberry River area**—K08CT, Duchesne County, Box 270, Duchesne, UT 84021 (KUTV Ch. 2 Salt Lake City)—1-w, lat. 40° 09' 12", long. 110° 23' 40".
- Duchesne City & Strawberry River area**—K10DE, Duchesne County, Box 270, Duchesne, UT 84021 (KTVX Ch. 4 Salt Lake City)—1-w, lat. 40° 09' 12", long. 110° 23' 40".
- Duchesne City & Strawberry River area**—K12DL, Duchesne County, Box 270, Duchesne, UT 84021 (KSL-TV Ch. 5 Salt Lake City)—1-w, lat. 40° 09' 12", long. 110° 23' 40".
- ***Duchesne County (rural)**—K17DM, Duchesne County, Drawer 270, Courthouse Bldg., Duchesne, UT 84021 (KJZZ-TV Ch. 14 Salt Lake City)—100-w, lat. 40° 21' 45", long. 110° 47' 31".
- Duchesne County (rural) & Spring Glen**—K66AA, United Television Inc., Suite 340, 8501 Wilshire Blvd., Beverly Hills, CA 90211 (KTVX Ch. 4 Salt Lake City)—100-w, lat. 39° 45' 22", long. 110° 59' 26".
- Dutch John**—See K02HP, Manila.
- Dutch John**—See K04HN, Manila.
- Dutch John**—See K05FJ, Manila.
- Dutch John**—See K09LZ, Manila.
- Dutch John**—See K19DV, Manila.
- East Carbon County**—K39C0, Carbon County, Carbon County Courthouse, Price, UT 84501 (KBYU-TV Ch. 11 Provo)—lat. 39° 45' 22", long. 110° 59' 26".
- East Price**—K020T, Carbon County, Carbon County Courthouse, 120 E. Main, Price, UT 84501—1-w, lat. 39° 36' 38", long. 110° 48' 47".
- East Price**—K04IW, Carbon County, Carbon County Courthouse, Price, UT 84501 (KTVX Ch. 4 Salt Lake City)—10-w, lat. 39° 36' 38", long. 110° 48' 47".
- East Price**—K05GX, Carbon County, Carbon County Courthouse, Price, UT 84501 (KSL-TV

- Ch. 5 Salt Lake City)—10-w, lat. 39° 36' 38", long. 110° 48' 47".
- East Price**—K070Q, Carbon County, Carbon County Courthouse, Price, UT 84501 (KUED Ch. 7 Salt Lake City)—1-w, lat. 39° 36' 38", long. 110° 48' 47".
- Echo**—K55EA, Summit County, Box 128, Courthouse, Coalville, UT 84017—lat. 40° 58' 40", long. 111° 26' 08".
- ***Echo**—K55EQ, Summit County, Box 128, Courthouse, Coalville, UT 84017—20-w, lat. 40° 58' 40", long. 111° 26' 08".
- Echo & Henefer**—K08AS, Summit County, Courthouse, Coalville, UT 84017 (KUTV Ch. 2 Salt Lake City)—1-w, lat. 40° 58' 40", long. 111° 26' 08".
- Echo & Henefer**—K10AY, Summit County, Courthouse, Coalville, UT 84017 (KTVX Ch. 4 Salt Lake City)—1-w, lat. 40° 58' 40", long. 111° 26' 08".
- Echo & Henefer**—K12AY, Summit County, Courthouse, Coalville, UT 84017 (KSL-TV Ch. 5 Salt Lake City)—1-w, lat. 40° 58' 40", long. 111° 26' 08".
- Eden**—See K08DI, Huntsville.
- Eden**—See K10DT, Huntsville.
- Eden**—See K46EB, Huntsville.
- Eden**—See K50EB, Huntsville.
- Eden**—See K52CS, Huntsville.
- Elsinore**—See K03AS, Richfield.
- Elsinore**—See K06BQ, Richfield.
- Elsinore**—See K07CQ, Richfield.
- Elsinore**—See K36CB, Richfield.
- Elsinore**—See K38AQ, Richfield.
- Elsinore**—See K40AB, Richfield.
- Emery**—K11DO, Town of Emery, Box B, Emery, UT 84522 (KTVX Ch. 4 Salt Lake City)—1-w, lat. 38° 56' 18", long. 111° 11' 15".
- Emery**—K13DI, Town of Emery, Box B, Emery, UT 84522 (KSL-TV Ch. 5 Salt Lake City)—1-w, lat. 38° 56' 18", long. 111° 11' 15".
- ***Emery**—K27EL, Emery County, Box 817, Castle Dale, UT 84513 (KULC Ch. 9 Ogden; KJZZ-TV Ch. 14 Salt Lake City)—20-w, lat. 38° 55' 52", long. 111° 11' 25".
- ***Emery**—K29CY, Emery County, Box 817, Castle Dale, UT 84513 (KUTV Ch. 2 Salt Lake City)—20-w, lat. 38° 55' 52", long. 111° 11' 25".
- ***Emery**—K31DX, Emery County, Box 817, Castle Dale, UT 84513 (KTVX Ch. 4 Salt Lake City)—20-w, lat. 38° 55' 52", long. 111° 11' 25".
- Emery**—K33DY, Emery County, Box 817, Castle Dale, UT 84513 (KSL-TV Ch. 5 Salt Lake City)—20-w, lat. 38° 55' 52", long. 111° 11' 25".
- ***Emery**—K35DW, Emery County, Box 817, Castle Dale, UT 84513 (KSTU Ch. 13 Salt Lake City)—20-w, lat. 38° 55' 52", long. 111° 11' 25".
- ***Emery**—K39DV, Emery County, Box 817, Castle Dale, UT 84513 (KUED Ch. 7 Salt Lake City)—20-w, lat. 38° 55' 52", long. 111° 11' 25".
- Emery**—K43EV, Emery County, Box 817, Castle Dale, UT 84513—20-w, lat. 38° 55' 53", long. 111° 11' 25".
- Emery County (rural)**—See K60BU, Orangeville.
- Emery County (rural), Price & Spring Glen**—K06DR, Carbon County, Carbon County Courthouse, Price, UT 84501 (KUED Ch. 7 Salt Lake City)—10-w, lat. 39° 31' 49", long. 111° 03' 03".
- Emery County (rural), Price & Spring Glen**—K08AU, Carbon County, Carbon County Courthouse, Price, UT 84501 (KUTV Ch. 2 Salt Lake City)—10-w, lat. 39° 31' 49", long. 111° 03' 03".
- Emery County (rural), Price & Spring Glen**—K10AZ, Carbon County, Carbon County Courthouse, Price, UT 84501 (KTVX Ch. 4 Salt Lake City)—10-w, lat. 39° 31' 49", long. 111° 03' 03".
- Emery County (rural), Price & Spring Glen**—K12AZ, Carbon County, Carbon County Courthouse, Price, UT 84501 (KSL-TV Ch. 5 Salt Lake City)—10-w, lat. 39° 31' 49", long. 111° 03' 03".
- Enoch**—See K42AF, Parowan.
- Enoch**—See K44DR, Parowan.
- Enoch**—See K46DF, Parowan.
- Enoch**—See K48FJ, Parowan.
- Enterprise**—K03BF, Washington County Television Dept., 197 E. Tabernacle, St. George, UT 84770 (KUTV Ch. 2 Salt Lake City)—1-w, lat. 37° 36' 00", long. 113° 44' 00".
- Enterprise**—K05BU, Washington County Television Dept., 197 E. Tabernacle, St. George, UT 84770 (KTVX Ch. 4 Salt Lake City)—1-w, lat. 37° 36' 00", long. 113° 44' 00".
- Enterprise**—K07ED, Washington County Television Dept., 197 E. Tabernacle, St. George, UT 84770 (KSL-TV Ch. 5 Salt Lake City)—1-w, lat. 37° 36' 00", long. 113° 44' 00".
- Enterprise**—K13HH, U. of Utah, Media Services, 101 Wasatch Dr., Salt Lake City, UT 84112 (KUED Ch. 7 Salt Lake City)—1-w, lat. 37° 36' 00", long. 113° 44' 00".
- Enterprise**—K32DJ, M. B. Broadcasting, No. 201, 95 E. Tabernacle, St. George, UT 84770 (K55DL Ch. 55 St. George/Washington/Santa Clara)—10-w, lat. 37° 30' 46", long. 113° 39' 14".
- Enterprise & Pine Valley**—K55CH, Brigham Young U., C-302 HFAC, Provo, UT 84602 (KBYU-TV Ch. 11 Provo)—100-w, lat. 37° 30' 46", long. 113° 39' 14".
- Ephraim**—See K09FM, Mantli.
- Ephraim**—See K11FP, Mantli.
- Ephraim**—See K13FF, Mantli.
- Ephraim**—See K25GS, Mantli.
- Ephraim**—See K30AH, Mantli.
- Ephraim**—See K32AJ, Mantli.
- Ephraim**—See K34AN, Mantli.
- Escalante**—K02FQ, Escalante City, 65 N. Main, Escalante, UT 84726 (KUTV Ch. 2 Salt Lake City)—1-w, lat. 37° 56' 25", long. 111° 43' 40".
- Escalante**—K04FR, Escalante City, 65 N. Main, Escalante, UT 84726 (KTVX Ch. 4 Salt Lake City)—1-w, lat. 37° 56' 25", long. 111° 43' 40".
- Escalante**—K05DV, Escalante City, 65 N. Main, Escalante, UT 84726 (KSL-TV Ch. 5 Salt Lake City)—1-w, lat. 37° 56' 25", long. 111° 43' 40".
- Escalante**—K07JZ, Escalante City, 65 N. Main, Escalante, UT 84726 (KUED Ch. 7 Salt Lake City)—1-w, lat. 37° 56' 25", long. 111° 43' 40".
- Escalante**—K09WJ, Escalante City, 65 N. Main, Escalante, UT 84726 (KJZZ-TV Ch. 14 Salt Lake City)—10-w, lat. 37° 47' 15", long. 111° 35' 45".
- Escalante**—K11SJ, Escalante City, 65 N. Main, Escalante, UT 84726—lat. 37° 47' 15", long. 111° 35' 45".
- Escalante**—K13VH, Escalante City, 65 N. Main, Escalante, UT 84726—lat. 37° 47' 15", long. 111° 35' 45".
- Escalante**—K15EM, U. of Utah, 101 Wasatch Dr., Salt Lake City, UT 84112 (KULC Ch. 9 Ogden)—20-w, lat. 37° 47' 15", long. 111° 35' 45".
- Eureka**—K29CJ, Juab County, 160 N. Main St., Nephi, UT 84648 (KSTU Ch. 13 Salt Lake City)—1-w, lat. 39° 56' 27", long. 112° 07' 11".
- Eureka**—K35CZ, Juab County, 160 N. Main St., Nephi, UT 84648 (KULC Ch. 9 Ogden)—lat. 39° 56' 27", long. 112° 07' 11".
- Eureka**—K41DC, Juab County, 160 N. Main St., Nephi, UT 84648—lat. 39° 56' 27", long. 112° 07' 11".
- Eureka & Mammoth**—K33DL, Juab County, 160 N. Main St., Nephi, UT 84648 (KBYU-TV Ch. 11 Provo)—20-w, lat. 39° 56' 27", long. 112° 07' 11".
- Eureka & Mammoth**—K39CR, Juab County, 160 N. Main St., Nephi, UT 84648 (KSL-TV Ch. 5 Salt Lake City)—1-w, lat. 39° 56' 27", long. 112° 07' 11".
- ***Eureka & Mammoth**—K43DA, Juab County, 160 N. Main St., Nephi, UT 84648 (KTVX Ch. 4 Salt Lake City)—1-w, lat. 39° 56' 27", long. 112° 07' 11".
- ***Eureka & Mammoth**—K45DD, Juab County, 160 N. Main St., Nephi, UT 84648 (KUED Ch. 7 Salt Lake City)—1-w, lat. 39° 56' 27", long. 112° 07' 11".
- Ferron**—See K54DP, Orangeville.
- Ferron**—See K56EV, Orangeville.
- Fillmore**—K44EA, U. of Utah, 101 Wasatch Dr., Salt Lake City, UT 84112 (KULC Ch. 9 Ogden)—100-w, lat. 32° 21' 15", long. 112° 20' 30". Holds CP for change to lat. 39° 02' 10", long. 112° 19' 31". BPTT-930329AH.
- Fillmore**—K48ED, Millard County School District, Box 666, 160 W. Main St., Delta, UT 84624 (KUED Ch. 7 Salt Lake City)—100-w, lat. 39° 02' 10", long. 112° 19' 31".
- Fillmore & Meadow**—K50DE, Millard County School District, Box 666, 160 W. Main St., Delta, UT 84624—100-w, lat. 39° 02' 10", long. 112° 19' 31".
- Fillmore, Kanosh & Meadow**—K52ED, Millard County School District, 60 S. Main, Fillmore, UT 84631 (KUTV Ch. 2 Salt Lake City)—100-w, lat. 32° 21' 15", long. 112° 20' 30".
- Fillmore, Kanosh & Meadow**—K55BA, Millard County School District, 60 S. Main, Fillmore, UT 84631 (KSL-TV Ch. 5 Salt Lake City)—100-w, lat. 39° 02' 10", long. 112° 19' 31".
- Fillmore, Kanosh & Meadow**—K58AJ, Millard County School District, 60 S. Main, Fillmore, UT 84631 (KTVX Ch. 4 Salt Lake City)—100-w, lat. 39° 02' 10", long. 112° 19' 31".
- Fillmore, Kanosh, McCormick & Meadow**—K46EI, Millard County School District, 60 S. Main, Fillmore, UT 84631 (KSTU Ch. 13 Salt Lake City)—100-w, lat. 39° 02' 10", long. 112° 19' 32".
- Fillmore, Meadow, Kanosh & McCormick**—K42DR, Millard County, Box 226, 60 S. Main, Fillmore, UT 84631 (KJZZ-TV Ch. 14 Salt Lake City)—100-w, lat. 39° 02' 10", long. 112° 19' 31".
- Fish Lake Resort**—K03DE, Sevier County, Sevier County Clerk, Richfield, UT 84701 (KSL-TV Ch. 5 Salt Lake City)—1-w, lat. 38° 31' 40", long. 111° 43' 02".
- Fish Lake Resort**—K06FL, Sevier County, Sevier County Clerk, Richfield, UT 84701 (KUTV Ch. 2 Salt Lake City)—1-w, lat. 38° 31' 40", long. 111° 43' 02".
- Fish Lake Resort**—K07LZ, Sevier County, Sevier County Clerk, Richfield, UT 84701 (KTVX Ch. 4 Salt Lake City)—1-w, lat. 38° 31' 40", long. 111° 43' 02".
- Fish Lake Resort**—K09VW, Sevier County, Sevier County Clerk, Richfield, UT 84701 (KUED Ch. 7 Salt Lake City)—1-w, lat. 38° 31' 40", long. 111° 43' 02".
- Fish Lake Resort**—K11TG, Sevier County, Sevier County Clerk, Richfield, UT 84701 (KSTU Ch. 13 Salt Lake City)—1-w, lat. 38° 31' 40", long. 111° 43' 02".
- Fountain Green**—See K34AN, Mantli.
- Fruits**—See K08HZ, Capital Reef National Park.
- Fruits**—See K10IV, Capital Reef National Park.

Utah—Translators

Fruita—See K12JH, Capital Reef National Park.

Fruitland—K08JD, Duchesne County, Box 270, Duchesne, UT 84021 (KSL-TV Ch. 5 Salt Lake City)—1-w, lat. 40° 12' 14", long. 110° 53' 29".

Fruitland—K10KN, Duchesne County, Box 270, Duchesne, UT 84021 (KTVX Ch. 4 Salt Lake City)—1-w, lat. 40° 12' 14", long. 110° 53' 29".

Fruitland—K12KZ, Duchesne County, Box 270, Duchesne, UT 84021 (KUTV Ch. 2 Salt Lake City)—1-w, lat. 40° 12' 14", long. 110° 53' 29".

Fruitland—K59EL, Duchesne County, Courthouse Bldg., Duchesne, UT 84021 (KUED Ch. 7 Salt Lake City)—20-w, lat. 40° 12' 14", long. 110° 53' 29".

Fruitland & Carrant—K41DM, Duchesne County, Box 270, Duchesne, UT 84021 (KUED Ch. 7 Salt Lake City)—1-w, lat. 40° 20' 56", long. 110° 47' 55".

Fruitland & surrounding area—K50EC, Duchesne County, Drawer 270, Courthouse Bldg., Duchesne, UT 84021 (KJZZ-TV Ch. 14 Salt Lake City)—10-w, lat. 40° 12' 14", long. 110° 53' 29".

Garden City—See K08JR, Laketown.

Garden City—See K10LM, Laketown.

Garden City—See K12MI, Laketown.

Garden City—See K36DZ, Laketown.

Garden City—See K38AL, Laketown.

Garden City—See K63BF, Laketown.

Garfield (rural)—K250C, U. of Utah, Technical Services, Bldg. 179, Salt Lake City, UT 84112 (KULC Ch. 9 Ogden)—100-w, lat. 38° 32' 10", long. 112° 04' 19".

Garfield County—K27CE, Garfield County, Box 77, Courthouse Bldg., Panguitch, UT 84759 (KBYU-TV Ch. 11 Provo)—100-w, lat. 38° 32' 10", long. 112° 14' 19". Note: Licensed as LPTV.

Garfield County (rural)—K41EB, Garfield County, Courthouse Bldg., Panguitch, UT 84759 (KJZZ-TV Ch. 14 Salt Lake City)—100-w, lat. 37° 45' 21", long. 111° 52' 27".

Garfield County (rural)—K43DY, U. of Utah, Media Services Bldg. No. 2, Salt Lake City, UT 84112 (KULC Ch. 9 Ogden)—100-w, lat. 37° 45' 21", long. 111° 52' 27".

Garfield County (rural)—K45BY, Garfield County, Courthouse Bldg., Panguitch, UT 84759 (KBYU-TV Ch. 11 Provo)—100-w, lat. 37° 45' 21", long. 111° 52' 27".

Garfield County (rural)—K55B0, U. of Utah, Media Services, Room 118, 101 Wasatch Dr., Salt Lake City, UT 84112 (KUED Ch. 7 Salt Lake City)—100-w, lat. 37° 45' 21", long. 111° 52' 27".

Garfield County (rural)—K59AK, Garfield County, Courthouse Bldg., Panguitch, UT 84759 (KUTV Ch. 2 Salt Lake City)—100-w, lat. 38° 32' 10", long. 112° 04' 19".

Garfield County (rural)—K61AH, Garfield County, Courthouse Bldg., Panguitch, UT 84759 (KTVX Ch. 4 Salt Lake City)—100-w, lat. 38° 32' 10", long. 112° 04' 19".

Garfield County (rural)—K63AG, Garfield County, Courthouse Bldg., Panguitch, UT 84759 (KSL-TV Ch. 5 Salt Lake City)—100-w, lat. 38° 32' 10", long. 112° 04' 19".

Garfield County (rural)—K65AL, U. of Utah, 205 Talmage Bldg., Salt Lake City, UT 84112 (KUED Ch. 7 Salt Lake City)—100-w, lat. 38° 32' 10", long. 112° 04' 19".

Garfield County (rural)—K67BT, Garfield County, Courthouse Bldg., Panguitch, UT 84759 (KSTU Ch. 13 Salt Lake City)—100-w, lat. 38° 32' 10", long. 112° 41' 09".

Garfield County (rural) & Panguitch—K07JW, U. of Utah, 205 Talmage Bldg., Salt Lake City, UT 84112 (KUED Ch. 7 Salt Lake City)—5-w, lat. 37° 49' 19", long. 112° 27' 28".

Garfield County (rural) & Kane County—K47AB, Garfield County, 55 S. Main, Panguitch, UT 84759 (KSTU Ch. 13 Salt Lake City)—100-w, lat. 37° 45' 21", long. 111° 52' 27".

Garfield County (southeastern rural portion) & Kane County (northeastern portion)—K49AG, Garfield County, 55 S. Main, Panguitch, UT 84759 (KSL-TV Ch. 5 Salt Lake City)—100-w, lat. 37° 45' 21", long. 111° 52' 27".

Garfield County (southeastern rural portion) & Kane County (northeastern portion)—K51AH, Garfield County, Courthouse Bldg., Panguitch, UT 84759 (KTVX Ch. 4 Salt Lake City)—100-w, lat. 37° 45' 21", long. 111° 52' 27".

Garfield County (southeastern rural portion) & Kane County (northeastern portion)—K53AK, Garfield County, Courthouse Bldg., Panguitch, UT 84759 (KUTV Ch. 2 Salt Lake City)—100-w, lat. 37° 45' 21", long. 111° 52' 27".

Garrison—See K48FH, Baker, NV.

Garrison, UT & Baker, NV—K07OH, Millard County School District, 60 S. Main, Fillmore, UT 84631 (KUED Ch. 7 Salt Lake City)—10-w, lat. 38° 56' 53", long. 114° 09' 05".

Garrison, UT & Baker, NV—K09NB, Millard County School District, 60 S. Main, Fillmore, UT 84631 (KUTV Ch. 2 Salt Lake City)—10-w, lat. 38° 56' 53", long. 114° 09' 05".

Garrison, UT & Baker, NV—K11NP, Millard County School District, 60 S. Main, Fillmore, UT 84631 (KTVX Ch. 4 Salt Lake City)—10-w, lat. 38° 56' 53", long. 114° 09' 05".

Garrison, UT & Baker, NV—K130J, Millard County School District, 60 S. Main, Fillmore, UT 84631 (KSL-TV Ch. 5 Salt Lake City)—10-w, lat. 38° 56' 53", long. 114° 09' 05".

Garrison, UT & Baker, NV—K50FC, Millard County, Box 226, 60 S. Main St., Fillmore, UT 84631 (KSTU Ch. 13 Salt Lake City)—100-w, lat. 38° 56' 53", long. 114° 09' 05".

Glen Canyon City, UT & Wahweap, AZ—K12JY, Cedar Mountain Communications, Box 184, Glen Canyon City, UT 84741 (KSL-TV Ch. 5 Salt Lake City)—1-w, lat. 37° 07' 27", long. 111° 41' 40".

Glendale—See K07OY, Orderville.

Grantsville—See K52GL, Tooele.

Green Lake—See K02HP, Manila.

Green Lake—See K04HN, Manila.

Green Lake—See K05FJ, Manila.

Green River—K02BU, Green River City TV, Box 356, Green River, UT 84525 (KUTV Ch. 2 Salt Lake City)—1-w, lat. 38° 58' 35", long. 110° 10' 56".

Green River—K04BR, Green River City TV, Box 356, Green River, UT 84525 (KTVX Ch. 4 Salt Lake City)—1-w, lat. 38° 58' 35", long. 110° 10' 56".

Green River—K05BK, Green River City TV, Box 356, Green River, UT 84525 (KSL-TV Ch. 5 Salt Lake City)—1-w, lat. 38° 58' 35", long. 110° 10' 56".

Green River—K07OV, Green River City TV, Box 356, Green River, UT 84525 (KUED Ch. 7 Salt Lake City)—10-w, lat. 39° 10' 58", long. 110° 36' 25".

Green River—K11DD, Green River City TV, Box 356, Green River, UT 84525 (KTVX Ch. 4 Salt Lake City)—10-w, lat. 39° 10' 58", long. 110° 36' 25".

Green River—K13DB, Green River City TV, Box 356, Green River, UT 84525 (KSL-TV Ch. 5 Salt Lake City)—10-w, lat. 39° 10' 58", long. 110° 36' 25".

Green River—K30AG, Green River City TV, Box 356, Green River, UT 84525 (KSTU Ch. 13 Salt Lake City)—20-w, lat. 39° 10' 58", long. 110° 36' 25".

Green River—K32AI, Green River City TV, Box 356, Green River, UT 84525 (KBYU-TV Ch. 11 Provo)—20-w, lat. 39° 10' 58", long. 110° 36' 25".

Green River—K32FG, Catamount-Idaho License LLC, 5 Studio Lane S, Norwalk, CT 06850 (KUTV Ch. 2 Salt Lake City)—10-w, lat. 39° 10' 58", long. 110° 36' 25". Holds CP for change to lat. 42° 21' 40", long. 113° 27' 19".

Gunlock—See K57BG, Santa Clara, AZ.

Hamilton Fort—See K59BS, Milford.

Hamilton Fort—See K65EP, Beaver County rural.

Hamilton Fort—See K67AA, Beaver County rural.

Hamilton Fort—See K69EW, Milford.

Hanksville—K07KM, County of Wayne, Box 187, 18 S. Maine, Loa, UT 84747 (KUED Ch. 7 Salt Lake City)—1-w, lat. 38° 22' 28", long. 110° 41' 51".

Hanksville—K09LC, County of Wayne, Box 187, 18 S. Maine, Loa, UT 84747 (KTVX Ch. 4 Salt Lake City)—1-w, lat. 38° 22' 28", long. 110° 41' 51".

Hanksville—K11LJ, County of Wayne, Box 187, 18 S. Maine, Loa, UT 84747 (KUTV Ch. 2 Salt Lake City)—1-w, lat. 38° 22' 28", long. 110° 41' 51".

Hanksville—K13LS, County of Wayne, Box 187, 18 S. Maine, Loa, UT 84747 (KSL-TV Ch. 5 Salt Lake City)—1-w, lat. 38° 22' 28", long. 110° 41' 51".

***Hanksville**—K62EY, County of Wayne, Box 187, 18 S. Maine, Loa, UT 84747 (KJZZ-TV Ch. 14 Salt Lake City)—1-w, lat. 38° 22' 28", long. 110° 41' 51".

Hanksville—K64EB, County of Wayne, Box 187, 18 S. Maine, Loa, UT 84747—1-w, lat. 38° 22' 28", long. 110° 41' 51".

Hanksville—K66CC, County of Wayne, Box 187, 18 S. Maine, Loa, UT 84747 (KSTU Ch. 13 Salt Lake City)—1-w, lat. 38° 22' 28", long. 110° 41' 51".

Hanna & Tabiona—K07NV, Duchesne County, Box 270, Duchesne, UT 84021 (KTVX Ch. 4 Salt Lake City)—1-w, lat. 40° 23' 08", long. 110° 45' 28".

Hanna & Tabiona—K09MQ, Duchesne County, Box 270, Duchesne, UT 84021 (KUTV Ch. 2 Salt Lake City)—1-w, lat. 40° 23' 08", long. 110° 45' 28".

Hanna & Tabiona—K11ND, Duchesne County, Box 270, Duchesne, UT 84021 (KSL-TV Ch. 5 Salt Lake City)—1-w, lat. 40° 23' 08", long. 110° 45' 28".

Hatch—K09MO, Hatch Town TV, Town Clerk, Hatch, UT 84735 (KTVX Ch. 4 Salt Lake City)—1-w, lat. 37° 40' 37", long. 112° 22' 27".

Hatch—K11NA, Hatch Town TV, Town Clerk, Hatch, UT 84735 (KUTV Ch. 2 Salt Lake City)—1-w, lat. 37° 40' 37", long. 112° 22' 27".

Hatch—K13NT, Hatch Town TV, Town Clerk, Hatch, UT 84735 (KSL-TV Ch. 5 Salt Lake City)—1-w, lat. 37° 40' 37", long. 112° 22' 27".

***Hatch**—K54CN, Hatch Town TV, Town Clerk, Hatch, UT 84735 (KSTU Ch. 13 Salt Lake City)—1-w, lat. 37° 40' 37", long. 112° 22' 27".

Hatch—K56BP, U. of Utah, 205 Talmage Bldg., Salt Lake City, UT 84112 (KUED Ch. 7 Salt Lake City)—20-w, lat. 37° 40' 37", long. 112° 22' 27".

Heber—K35EW, Wasatch County Commissioners, 180 South First East, Heber, UT 84032 (KUTV Ch. 2 Salt Lake City)—100-w, lat. 40° 33' 45", long. 111° 28' 30". Holds CP for change to lat. 40° 33' 35", long. 111° 28' 30".

Heber—K56AE, U. of Utah, 205 Talmage Bldg., Salt Lake City, UT 84112 (KUED Ch. 7 Salt Lake City)—lat. 40° 33' 36", long. 111° 28' 32".

Heber & Midway—K26FD, Wasatch County Commissioners, Box 69, 25 N. Main, Heber City, UT 84032 (KSL-TV Ch. 5 Salt Lake City)—100-w, lat. 40° 33' 45", long. 111° 28' 30".

Heber & Midway—K67HB, Wasatch County Commissioners, Box 69, 25 N. Main, Heber City, UT 84032 (KTVX Ch. 4 Salt Lake City)—100-w, lat. 40° 33' 45", long. 111° 28' 30".

Heber City—K21DY, Larry H. Miller Communications Corp., 5650 S. State St., Murray, UT 84107 (KJZZ-TV Ch. 14 Salt Lake City)—100-w, lat. 40° 33' 45", long. 111° 28' 30".

Heber City—K40DL, Fox Television Stations Inc., 5020 W. Amelia Earhart Dr., Salt Lake City, UT 84116 (KSTU Ch. 13 Salt Lake City)—100-w, lat. 40° 33' 36", long. 111° 28' 32".

Helper—K07NS, Carbon County, Carbon County Courthouse, Price, UT 84501 (KUED Ch. 7 Salt Lake City)—1-w, lat. 39° 41' 06", long. 110° 50' 29".

Helper—K09BQ, Carbon County, Carbon County Courthouse, Price, UT 84501 (KSL-TV Ch. 5 Salt Lake City)—10-w, lat. 39° 41' 06", long. 110° 50' 29".

Helper—K11BV, Carbon County, Carbon County Courthouse, Price, UT 84501 (KUTV Ch. 2 Salt Lake City)—10-w, lat. 39° 41' 06", long. 110° 50' 29".

Helper—K13BZ, Carbon County, Carbon County Courthouse, Price, UT 84501 (KTVX Ch. 4 Salt Lake City)—10-w, lat. 39° 41' 06", long. 110° 50' 29".

Helper—K72CM, Carbon County, Carbon County Courthouse, Price, UT 84501 (KUED Ch. 7 Salt Lake City)—20-w, lat. 39° 41' 07", long. 110° 51' 40".

Henefer—K06IM, U. of Utah, 205 Talmage Bldg., Salt Lake City, UT 84112 (KUED Ch. 7 Salt Lake City)—lat. 40° 58' 40", long. 111° 26' 08".

Henefer—See K08AS, Echo.

Henefer—See K10AY, Echo.

Henefer—See K12AY, Echo.

Henrieville—K08IT, Bryce Lions Club, Tropic, UT 84776 (KUTV Ch. 2 Salt Lake City)—1-w, lat. 37° 33' 19", long. 111° 59' 39".

Henrieville—K10KA, Bryce Lions Club, Tropic, UT 84776 (KTVX Ch. 4 Salt Lake City)—1-w, lat. 37° 33' 19", long. 111° 59' 39".

Henrieville—K12KQ, Bryce Lions Club, Tropic, UT 84776 (KSL-TV Ch. 5 Salt Lake City)—1-w, lat. 37° 33' 19", long. 111° 59' 39".

Henrieville—K18CV, U. of Utah, 205 Talmage Bldg., Salt Lake City, UT 84112 (KUED Ch. 7 Salt Lake City)—lat. 37° 33' 19", long. 111° 59' 39".

Henrieville—K20BT, Henrieville Town, Town Clerk, Henrieville, UT 84736 (KSTU Ch. 13 Salt Lake City)—1-w, lat. 37° 33' 19", long. 111° 59' 39".

Hildale, UT & Cane Beds, AZ—K07SC, Washington County Television Dept., 197 E. Tabernacle, St. George, UT 84770 (KUTV Ch. 2 Salt Lake City)—10-w, lat. 36° 54' 11", long. 113° 01' 58".

Hildale, UT & Cane Beds, AZ—K09SU, Washington County Television Dept., 197 E. Tabernacle, St. George, UT 84770 (KTVX Ch. 4 Salt Lake City)—10-w, lat. 36° 54' 11", long. 113° 01' 58".

Hildale, UT & Cane Beds, AZ—K11QQ, Washington County Television Dept., 197 E. Tabernacle, St. George, UT 84770 (KSL-TV Ch. 5 Salt Lake City)—10-w, lat. 36° 54' 11", long. 113° 01' 58".

Hildale, UT & Cane Beds, AZ—K13SR, Washington County Television Dept., 197 E. Tabernacle, St. George, UT 84770 (KUED Ch. 7 Salt Lake City)—10-w, lat. 36° 54' 11", long. 113° 01' 58".

Hinkley—See K54DW, Delta.

Holden—See K06DH, Scipio.

Holden—See K08DP, Scipio.

Holden—See K10EB, Scipio.

Holden—See K12DH, Scipio.

Huntington—See K54DP, Orangeville.

Huntington—See K56EV, Orangeville.

Huntington, Castle Dale & Ferron Orangeville—K52DS, Emery County, Box 817, Castle Dale, UT 84513 (KUTV Ch. 2 Salt Lake City)—100-w, lat. 39° 12' 36", long. 111° 08' 30".

Huntsville—K55CS, U. of Utah, 205 Talmage Bldg., Salt Lake City, UT 84112 (KUED Ch. 7 Salt Lake City)—100-w, lat. 41° 20' 45", long. 111° 48' 50".

***Huntsville**—K58FT, Alpha & Omega Communications LLC, 131 North 900 West, Salt Lake City, UT 84116 (KOOG-TV Ch. 30 Ogden)—100-w, lat. 41° 12' 00", long. 111° 52' 53". Requests CP for change to lat. 41° 14' 19", long. 111° 56' 40".

Huntsville, Eden & Liberty—K08DI, Ogden Valley TV Repeater Assn., Box 336, Eden, UT 84310-9711 (KUTV Ch. 2 Salt Lake City)—1-w, lat. 41° 20' 25", long. 111° 48' 50".

Huntsville, Eden & Liberty—K10DT, Ogden Valley TV Repeater Assn., Box 336, Eden, UT 84310-9711 (KTVX Ch. 4 Salt Lake City)—10-w, lat. 41° 20' 45", long. 111° 48' 50".

Huntsville, Eden & Liberty—K52CS, Ogden Valley TV Repeater Assn., Box 336, Eden, UT 84310-9711 (KSL-TV Ch. 5 Salt Lake City)—10-w, lat. 41° 20' 45", long. 111° 48' 50".

Huntsville, Liberty & Eden—K46EB, Ogden Valley TV Translator Recreation, Transmission Special Service District, Box 336, Eden, UT 84310-9711 (KUTV Ch. 2 Salt Lake City; KJZZ-TV Ch. 14 Salt Lake City)—100-w, lat. 41° 20' 18", long. 111° 48' 56".

Huntsville, Liberty & Eden—K50EB, Ogden Valley TV Translator Recreation, Transmission Special Service District, Box 336, Eden, UT 84310-9711 (KTVX Ch. 4 Salt Lake City)—100-w, lat. 41° 20' 18", long. 111° 48' 56".

Hydro Jet Mining Site—K02IS, Plateau Resources Ltd., 772 Horizon Dr., Grand Junction, CO 81501 (KUTV Ch. 2 Salt Lake City)—1-w, lat. 37° 57' 02", long. 110° 47' 46".

Hydro Jet Mining Site—K04JB, Plateau Resources Ltd., 772 Horizon Dr., Grand Junction, CO 81501 (KTVX Ch. 4 Salt Lake City)—1-w, lat. 37° 57' 02", long. 110° 47' 46".

Hydro Jet Mining Site—K05GH, Plateau Resources Ltd., 772 Horizon Dr., Grand Junction, CO 81501 (KSL-TV Ch. 5 Salt Lake City)—1-w, lat. 37° 57' 02", long. 110° 47' 46".

Hydro Jet Mining Site—K07OX, Plateau Resources Ltd., 772 Horizon Dr., Grand Junction, CO 81501 (KUED Ch. 7 Salt Lake City)—1-w, lat. 37° 57' 02", long. 110° 47' 46".

Iron—See K18FL, Beaver.

Iron—See K18FL, Minersville.

Iron County—See K29DT, Beaver (rural).

Iron, Millard & Beaver Counties (rural)—K61BM, Iron County, Box 429, Parowan, UT 84761 (KBYU-TV Ch. 11 Provo)—100-w, lat. 38° 30' 32", long. 113° 17' 21".

Juab & Sanpete Counties (rural)—K49AO, U. of Utah, 205 Talmage Bldg., Salt Lake City, UT 84112 (KUED Ch. 7 Salt Lake City)—100-w, lat. 39° 29' 24", long. 111° 49' 06".

Juab County—See K51BK, Aurora.

Juab County—See K53CF, Aurora.

Juab County—See K568B, Aurora.

Juab County (rural)—K20DW, U. of Utah, 101 Gardner Hall, Salt Lake City, UT 84112-1107 (KULC Ch. 9 Ogden)—100-w, lat. 39° 29' 24", long. 111° 49' 06".

Juab County (rural)—K22EC, Millard County, Box 226, 60 S. Main, Fillmore, UT 84631 (KJZZ-TV Ch. 14 Salt Lake City)—10-w, lat. 39° 29' 24", long. 111° 49' 06".

Juab County (rural)—K47BD, Sevier County, Sevier County Clerk, Richfield, UT 84701 (KSL-TV Ch. 5 Salt Lake City)—100-w, lat. 39° 29' 24", long. 111° 49' 06".

Junction—See K07JV, Circleville.

Kamas—See K48AE, Woodland.

Kamas—See K50AC, Woodland.

Kamas—See K52AE, Woodland.

Kamas—See K54AE, Woodland.

Kanab—K02BI, Western Kane County Service District No. 1, Box 36, 28 N. Main, Kanab, UT 84741 (KUTV Ch. 2 Salt Lake City)—5-w, lat. 37° 03' 38", long. 112° 31' 13".

Kanab—K05AX, Western Kane County Service District No. 1, Box 36, 28 N. Main, Kanab, UT 84741 (KSTU Ch. 13 Salt Lake City; KSL-TV Ch. 5 Salt Lake City)—1-w, lat. 37° 03' 38", long. 112° 31' 13".

Kanab—K07ES, Western Kane County Service District No. 1, Box 36, 28 N. Main, Kanab, UT 84741 (KUED Ch. 7 Salt Lake City)—10-w, lat. 37° 03' 38", long. 112° 31' 13".

Kanab—K10ME, Western Kane County Service District No. 1, Box 36, 28 N. Main, Kanab, UT 84741—lat. 37° 03' 38", long. 112° 31' 13".

***Kanab**—K12ND, Kanab Lions TV, 359 North 100 West, Kanab, UT 84741 (KSL-TV Ch. 5 Salt Lake City)—lat. 37° 59' 32", long. 112° 31' 39". Note: Licensed as LPTV.

Kanab—K18DN, Western Kane County Service District No. 1, 28 N. Main, Kanab, UT 84741 (KBYU-TV Ch. 11 Provo)—20-w, lat. 37° 03' 38", long. 112° 31' 13".

Kanab—K23DP, U. of Utah, Media Services Bldg. No. 2, Salt Lake City, UT 84112 (KULC Ch. 9 Ogden)—20-w, lat. 37° 03' 38", long. 112° 31' 13".

Kanab—K28EX, Kane County Special Service District No. 1, 28 N. Main, Kanab, UT 84741 (KJZZ-TV Ch. 14 Salt Lake City)—20-w, lat. 37° 03' 38", long. 112° 31' 13".

Kanab—K32DC, Western Kane County Service District No. 1, Box 36, 28 N. Main, Kanab, UT 84741—20-w, lat. 37° 03' 38", long. 112° 31' 13". Note: Operating as LPTV.

Kanab, UT & Fredonia, AZ—K20EC, Western Kane County Service District No. 1, 28 N. Main, Kanab, UT 84741 (KUTV Ch. 2 Salt Lake City)—20-w, lat. 37° 03' 38", long. 112° 31' 13".

Kanarraville—K08CE, Iron County, Box 429, Parowan, UT 84761 (KUTV Ch. 2 Salt Lake City)—10-w, lat. 37° 29' 13", long. 113° 12' 18".

Kanarraville—K10CK, Iron County, Box 429, Parowan, UT 84761 (KTVX Ch. 4 Salt Lake City)—10-w, lat. 37° 29' 13", long. 113° 12' 18".

Kanarraville—K12CD, Iron County, Box 429, Parowan, UT 84761 (KSL-TV Ch. 5 Salt Lake City)—10-w, lat. 37° 29' 13", long. 113° 12' 18".

Kanarraville—See K54DS, New Harmony.

Kanarraville & New Harmony—K02KN, Iron County, Box 429, Parowan, UT 84761 (KUED Ch. 7 Salt Lake City)—10-w, lat. 37° 29' 13", long. 113° 12' 18".

Kanarraville & New Harmony—K06KO, Iron County, Box 429, Parowan, UT 84761 (KSTU Ch. 13 Salt Lake City)—10-w, lat. 37° 29' 13", long. 113° 12' 18".

Kane County—See K09NV, Alton.

Kane County—See K110C, Alton.

Kane County—See K130R, Alton.

Kane County—See K47AB, Garfield County.

Kane County—See K49AG, Garfield County.

Kane County—See K51AH, Garfield County.

Utah—Translators

Kane County—See K53AK, Garfield County.

Kane County—See K57AQ, Alton.

Kane County (rural areas)—See K15DX, Fredonia, AZ.

Kanosh—See K42DR, Fillmore.

Kanosh—See K46EI, Fillmore.

Kanosh—See K52ED, Fillmore.

Kanosh—See K55BA, Fillmore.

Kanosh—See K58AJ, Fillmore.

Kimball Junction—See K47AJ, Park City.

Kimball Junction—See K49AR, Park City.

Kimball Junction—See K51AR, Park City.

Kimball Junction—See K53BC, Park City.

Kingston—See K07JV, Circleville.

Koosharem—K03FF, Sevier County, Sevier County Clerk, Monroe, UT 84754 (KSTU Ch. 13 Salt Lake City)—1-w, lat. 38° 28' 36", long. 111° 48' 54".

Koosharem—K06IG, Sevier County, Sevier County Clerk, Monroe, UT 84754 (KUED Ch. 7 Salt Lake City)—1-w, lat. 38° 28' 36", long. 111° 48' 54".

Koosharem—K08CL, Sevier County, Sevier County Clerk, Monroe, UT 84754 (KUTV Ch. 2 Salt Lake City)—5-w, lat. 38° 28' 36", long. 111° 48' 54".

Koosharem—K10CU, Sevier County, Sevier County Clerk, Monroe, UT 84754 (KTVX Ch. 4 Salt Lake City)—5-w, lat. 38° 28' 36", long. 111° 48' 54".

Koosharem—K12CT, Sevier County, Sevier County Clerk, Monroe, UT 84754 (KSL-TV Ch. 5 Salt Lake City)—5-w, lat. 38° 28' 36", long. 111° 48' 54".

***Koosharem**—K15EL, Sevier County, Sevier County Clerk, Richfield, UT 84701 (KJZZ-TV Ch. 14 Salt Lake City)—lat. 38° 28' 36", long. 111° 48' 54".

***Koosharem**—K17CZ, Sevier County, Sevier County Clerk, Monroe, UT 84754 (KBYU-TV Ch. 11 Provo)—20-w, lat. 38° 28' 36", long. 111° 48' 54".

Laketown & Garden City—K36DZ, Rich County, Rich County Courthouse, Randolph, UT 84064 (KJZZ-TV Ch. 14 Salt Lake City)—20-w, lat. 41° 53' 05", long. 111° 16' 00".

Laketown & Garden City—K38AL, Rich County, Rich County Courthouse, Randolph, UT 84064 (KSTU Ch. 13 Salt Lake City)—100-w, lat. 41° 53' 05", long. 111° 16' 00".

Laketown & Garden City—K63BF, U. of Utah, 205 Talmage Bldg., Salt Lake City, UT 84112 (KUED Ch. 7 Salt Lake City)—100-w, lat. 41° 52' 57", long. 111° 16' 09".

Laketown & Garden City, UT & Paris & Montpelier, ID—K08JR, Bear Lake Valley TV Assn., Laketown, UT 84038 (KUTV Ch. 2 Salt Lake City)—10-w, lat. 41° 53' 05", long. 111° 16' 00".

Laketown & Garden City, UT & Paris & Montpelier, ID—K10LM, Bear Lake Valley TV Assn., Laketown, UT 84038 (KTVX Ch. 4 Salt Lake City)—10-w, lat. 41° 53' 05", long. 111° 16' 00".

Laketown & Garden City, UT & Paris & Montpelier, ID—K12MI, Bear Lake Valley TV Assn., Laketown, UT 84038 (KSL-TV Ch. 5 Salt Lake City)—10-w, lat. 41° 53' 05", long. 111° 16' 00".

Lapoint, Mountain Home & Roosevelt—K06DY, Uintah County, 674 South 2400 West, Vernal, UT 84078 (KUED Ch. 7 Salt Lake City)—10-w, lat. 40° 19' 27", long. 110° 09' 19".

Lapoint, Mountain Home & Roosevelt—K08CS, Uintah County, 674 South 2400 West, Vernal, UT 84078 (KSL-TV Ch. 5 Salt Lake City)—10-w, lat. 40° 19' 27", long. 110° 09' 19".

Lapoint, Mountain Home & Roosevelt—K10DD, Uintah County, 674 South 2400 West, Vernal, UT 84078 (KTVX Ch. 4 Salt Lake City)—10-w, lat. 40° 19' 27", long. 110° 09' 19".

Lapoint, Mountain Home & Roosevelt—K12FG, Uintah County, 674 South 2400 West, Vernal, UT 84078 (KUTV Ch. 2 Salt Lake City)—10-w, lat. 40° 19' 27", long. 110° 09' 19".

Leamington—K03DX, Millard County School District, 60 S. Main, Fillmore, UT 84631 (KSL-TV Ch. 5 Salt Lake City)—1-w, lat. 39° 31' 55", long. 112° 18' 47".

Leamington—K08MC, Millard County School District, 60 S. Main, Fillmore, UT 84631 (KTVX Ch. 4 Salt Lake City)—1-w, lat. 39° 31' 55", long. 112° 18' 47".

Leamington—K10NW, Millard County School District, 60 S. Main St., Fillmore, UT 84631 (KSTU Ch. 13 Salt Lake City)—10-w, lat. 39° 31' 55", long. 112° 18' 47".

Leamington—K1200, Millard County School District, 60 S. Main St., Fillmore, UT 84631 (KBYU-TV Ch. 11 Provo)—10-w, lat. 39° 31' 55", long. 112° 18' 47".

Leamington—K44FB, Millard County, Box 226, 60 S. Main St., Fillmore, UT 84631 (KSL-TV Ch. 5 Salt Lake City)—100-w, lat. 39° 31' 55", long. 112° 18' 47".

Leamington—K46DK, Millard County School District, 60 S. Main St., Fillmore, UT 84631 (KJZZ-TV Ch. 14 Salt Lake City)—100-w, lat. 39° 31' 55", long. 112° 18' 47".

Leamington—K48FY, Millard County School District, 60 S. Main, Fillmore, UT 84631 (KUTV Ch. 2 Salt Lake City)—1-w, lat. 39° 31' 55", long. 112° 18' 47".

Leamington—K50DJ, Millard County School District, 60 S. Main St., Fillmore, UT 84631 (KUED Ch. 7 Salt Lake City)—10-w, lat. 39° 31' 55", long. 112° 18' 47".

Leeds & Toquerville—K66BP, Brigham Young U., C-302 HFAC, Provo, UT 84602 (KBYU-TV Ch. 11 Provo)—100-w, lat. 37° 16' 21", long. 113° 16' 34".

Liberty—See K08DI, Huntsville.

Liberty—See K10DT, Huntsville.

Liberty—See K46EB, Huntsville.

Liberty—K48EI, Weber County-Ogden Valley TV, Box 336, Eden, UT 84310 (KSTU Ch. 13 Salt Lake City)—100-w, lat. 41° 20' 18", long. 111° 48' 56".

Liberty—See K50EB, Huntsville.

Liberty—See K52CS, Huntsville.

Loa & Bicknell—K03AU, County of Wayne, Box 187, 18 S. Maine, Loa, UT 84747 (KSL-TV Ch. 5 Salt Lake City)—5-w, lat. 38° 23' 42", long. 111° 42' 39".

Loa & Bicknell—K06BS, County of Wayne, Box 187, 18 S. Maine, Loa, UT 84747 (KTVX Ch. 4 Salt Lake City)—5-w, lat. 38° 23' 42", long. 111° 42' 39".

Loa & Bicknell—K07CT, County of Wayne, Box 187, 18 S. Maine, Loa, UT 84747 (KUTV Ch. 2 Salt Lake City)—5-w, lat. 38° 23' 42", long. 111° 42' 39".

Logan—K12HT, Utah State U. of Agriculture & Applied Science, Radio & TV Dept., Logan, UT 84321 (KUED Ch. 7 Salt Lake City)—100-w, lat. 41° 33' 04", long. 111° 56' 08".

Logan—K18DL, Larry H. Miller Communications Corp., 5181 Amelia Earhart Dr., Salt Lake City, UT 84116 (KJZZ-TV Ch. 14 Salt Lake City)—lat. 41° 36' 41", long. 111° 57' 05".

Logan—K53AP, Cache County Municipal Corp., 120 North 100 West, Logan, UT 84321 (KSTU Ch. 13 Salt Lake City)—100-w, lat. 41° 33' 04", long. 111° 56' 08".

Logan—K55BM, Cache County Municipal Corp., 120 North 100 West, Logan, UT 84321 (KUED Ch. 7 Salt Lake City)—100-w, lat. 41° 33' 04", long. 111° 56' 08".

Logan—K57AX, Cache County Municipal Corp., 120 North 100 West, Logan, UT 84321 (KTVX Ch. 4 Salt Lake City)—100-w, lat. 41° 33' 04", long. 111° 56' 08".

Logan—K59BC, Cache County Municipal Corp., 120 North 100 West, Logan, UT 84321 (KSL-TV Ch. 5 Salt Lake City)—100-w, lat. 41° 33' 04", long. 111° 56' 08".

Logan—K61AT, Cache County Municipal Corp., 120 North 100 West, Logan, UT 84321 (KUED Ch. 7 Salt Lake City)—100-w, lat. 41° 53' 50", long. 111° 57' 39".

Logan—K63EB, Cache County Municipal Corp., 120 North 100 West, Logan, UT 84321 (KULC Ch. 9 Ogden)—lat. 41° 53' 50", long. 111° 57' 39".

Logan & Wellsville—K08BP, Russell Communications Corp., 750 Rancho Circle, Fullerton, CA 92635 (KUTV Ch. 2 Salt Lake City)—1-w, lat. 41° 36' 51", long. 111° 57' 45".

Logan & Wellsville—K10BX, Russell Communications Corp., 750 Rancho Circle, Fullerton, CA 92635 (KTVX Ch. 4 Salt Lake City)—1-w, lat. 41° 36' 51", long. 111° 57' 45".

Logan & Wellsville—K13AZ, Russell Communications Corp., 750 Rancho Circle, Fullerton, CA 92635 (KSL-TV Ch. 5 Salt Lake City)—1-w, lat. 41° 36' 51", long. 111° 57' 45".

Long Valley Junction—K03CX, Long Valley TV, Orderville, UT 84758 (KSL-TV Ch. 5 Salt Lake City)—10-w, lat. 37° 30' 25", long. 112° 30' 37".

Long Valley Junction—K06FM, Long Valley TV, Orderville, UT 84758 (KTVX Ch. 4 Salt Lake City)—10-w, lat. 37° 30' 25", long. 112° 30' 37".

***Long Valley Junction**—K46EO, U. of Utah, Media Services, 101 Wasatch Dr., Salt Lake City, UT 84112 (KULC Ch. 9 Ogden)—20-w, lat. 37° 30' 25", long. 112° 30' 37".

Long Valley Junction—K48EK, Long Valley TV, Orderville, UT 84758 (KUTV Ch. 2 Salt Lake City)—20-w, lat. 37° 30' 25", long. 112° 30' 37".

Long Valley Junction—K69BG, U. of Utah, 205 Talmage Bldg., Salt Lake City, UT 84112 (KUED Ch. 7 Salt Lake City)—20-w, lat. 37° 30' 25", long. 112° 30' 37".

Lynndyl—See K54DW, Delta.

Lynndyl—See K62ED, Delta.

Lynndyl—See K68BO, Delta.

Lynndyl—See K79AU, Delta.

Mammoth—See K33DL, Eureka.

Mammoth—See K39CR, Eureka.

Mammoth—See K43DA, Eureka.

Mammoth—See K45DD, Eureka.

Manila & Dutch John—K09LZ, U. of Utah, Media Services, 101 Wasatch Dr., Salt Lake City, UT 84112 (KUED Ch. 7 Salt Lake City)—5-w, lat. 40° 57' 16", long. 109° 27' 51".

Manila & Dutch John—K19DV, U. of Utah, Media Services, 101 Wasatch Dr., Salt Lake City, UT 84112 (KULC Ch. 9 Ogden)—20-w, lat. 40° 57' 34", long. 109° 24' 58".

Manila, Dutch John & Green Lake—K02HP, Daggett County TV Dept., County Courthouse, Mania, UT 84046 (KUTV Ch. 2 Salt Lake City)—10-w, lat. 40° 57' 16", long. 109° 27' 51".

Manila, Dutch John & Green Lake—K04HN, Daggett County TV Dept., County Courthouse, Mania, UT 84046 (KTVX Ch. 4 Salt Lake City)—10-w, lat. 40° 57' 16", long. 109° 27' 51".

Manila, Dutch John & Green Lake—K05FJ, Daggett County TV Dept., County Courthouse, Mania, UT 84046 (KSL-TV Ch. 5 Salt Lake City)—10-w, lat. 40° 57' 16", long. 109° 27' 51".

Manti & Ephraim—K09FM, Manti City Corp., City Recorder, Manti, UT 84642 (KUTV Ch. 2 Salt Lake City)—1-w, lat. 39° 14' 56", long. 111° 37' 48".

Manti & Ephraim—K11FP, Manti City Corp., City Recorder, Manti, UT 84642 (KTVX Ch. 4 Salt Lake City)—1-w, lat. 39° 14' 56", long. 111° 37' 48".

Manti & Ephraim—K13FF, Manti City Corp., City Recorder, Manti, UT 84642 (KSL-TV Ch. 5 Salt Lake City)—1-w, lat. 39° 14' 56", long. 111° 37' 48".

***Manti & Ephraim**—K25GS, Sanpete County, Courthouse Bldg., Manti, UT 84642 (KJZZ-TV Ch. 14 Salt Lake City)—100-w, lat. 39° 19' 23", long. 111° 46' 23".

Manti & Ephraim—K30AH, Sanpete County, Courthouse Bldg., Manti, UT 84642 (KSTU Ch. 13 Salt Lake City)—1-w, lat. 39° 12' 06", long. 111° 43' 39".

Manti & Ephraim—K32AJ, Sanpete County, Courthouse Bldg., Manti, UT 84642 (KBYU-TV Ch. 11 Provo)—1-w, lat. 39° 12' 06", long. 111° 43' 39".

Manti, Ephraim & Fountain Green—K33FT, U. of Utah, Room 118, Bldg. 179, 101 Wasatch Rd., Salt Lake City, UT 84112 (KUED Ch. 7 Salt Lake City)—100-w, lat. 39° 12' 06", long. 111° 43' 39". Holds CP for change to lat. 39° 19' 23", long. 111° 46' 23".

Mantua—K08BK, Mantua City Corp., Mantua, UT 84302 (KUTV Ch. 2 Salt Lake City)—1-w, lat. 41° 30' 58", long. 111° 56' 53".

Mantua—K10BR, Mantua City Corp., Mantua, UT 84302 (KTVX Ch. 4 Salt Lake City)—1-w, lat. 41° 30' 58", long. 111° 56' 53".

Mantua—K13BV, Mantua City Corp., Mantua, UT 84302 (KSL-TV Ch. 5 Salt Lake City)—1-w, lat. 41° 30' 58", long. 111° 56' 53".

Marysvale—K02BQ, Piute County, Courthouse, 21 N. Main, Junction, UT 84740 (KUTV Ch. 2 Salt Lake City)—10-w, lat. 38° 30' 13", long. 112° 12' 41".

Marysvale—K04BQ, Piute County, Courthouse, 21 N. Main, Junction, UT 84740 (KTVX Ch. 4 Salt Lake City)—10-w, lat. 38° 30' 13", long. 112° 12' 41".

Marysvale—K05BH, Piute County, Courthouse, 21 N. Main, Junction, UT 84740 (KSL-TV Ch. 5 Salt Lake City)—10-w, lat. 38° 30' 13", long. 112° 12' 41".

Marysvale—K30CW, U. of Utah, Room 118, 101 Wasatch Dr., Salt Lake City, UT 84112-1729 (KULC Ch. 9 Ogden)—20-w, lat. 38° 30' 27", long. 112° 11' 50". Note: Licensed as LPTV.

Marysvale—K32AL, U. of Utah, 205 Talmage Bldg., Salt Lake City, UT 84112 (KUED Ch. 7 Salt Lake City)—20-w, lat. 38° 30' 27", long. 112° 11' 50". Note: Licensed as LPTV.

Marysvale—K34AL, Piute County, Courthouse, 21 N. Main, Junction, UT 84740—lat. 38° 30' 27", long. 112° 11' 50".

Mayfield—K07PE, Mayfield Town TV, Mayfield, UT 84643 (KUED Ch. 7 Salt Lake City)—20-w, lat. 39° 07' 01", long. 111° 43' 40".

Mayfield—K09JH, Mayfield Town TV, Mayfield, UT 84643 (KTVX Ch. 4 Salt Lake City)—1-w, lat. 39° 07' 01", long. 111° 43' 40".

Mayfield—K11JK, Mayfield Town TV, Mayfield, UT 84643 (KSL-TV Ch. 5 Salt Lake City)—1-w, lat. 39° 07' 01", long. 111° 43' 40".

Mayfield—K13JP, Mayfield Town TV, Mayfield, UT 84643 (KUTV Ch. 2 Salt Lake City)—1-w, lat. 39° 07' 01", long. 111° 43' 40".

Mayfield—K15CD, Mayfield Town TV, Mayfield, UT 84643 (KSTU Ch. 13 Salt Lake City)—1-w, lat. 39° 07' 01", long. 111° 43' 40".

McCornick—See K42DR, Fillmore.

McCornick—See K46EI, Fillmore.

Meadow—See K42DR, Fillmore.

Meadow—See K46EI, Fillmore.

Meadow—See K50DE, Fillmore.

Meadow—See K52ED, Fillmore.

Meadow—See K55BA, Fillmore.

Meadow—See K58AJ, Fillmore.

Midway—See K26FD, Heber.

Midway—See K67HB, Heber.

Milford—K08AO, Milford Area TV Assn., Box 752, Milford, UT 84751 (KUTV Ch. 2 Salt Lake City)—1-w, lat. 38° 31' 09", long. 112° 47' 00".

Milford—K10AL, Milford Area TV Assn., Box 752, Milford, UT 84751 (KTVX Ch. 4 Salt Lake City)—1-w, lat. 38° 31' 09", long. 112° 47' 00".

Milford—K12AQ, Milford Area TV Assn., Box 752, Milford, UT 84751 (KSL-TV Ch. 5 Salt Lake City)—1-w, lat. 38° 31' 09", long. 112° 47' 00".

Milford—See K65EP, Beaver County rural.

Milford & Beaver County (rural)—K16BO, U. of Utah, 205 Talmage Bldg., Salt Lake City, UT 84112 (KULC Ch. 9 Ogden)—100-w, lat. 38° 31' 05", long. 113° 17' 03".

Milford & Beaver County (rural)—K26EA, Iron County, Box 429, 68 South 100 East, Parowan, UT 84761 (KJZZ-TV Ch. 14 Salt Lake City)—100-w, lat. 38° 31' 05", long. 113° 17' 03".

Milford & Beaver County (rural)—K63BY, U. of Utah, Room 118, 101 Wasatch Dr., Salt Lake City, UT 84112 (KUED Ch. 7 Salt Lake City)—100-w, lat. 38° 30' 32", long. 113° 17' 21".

Milford & Beaver County (rural)—K69EW, Bonneville Holding Co., Broadcast House, 5 Triad Center, Salt Lake City, UT 84180-1160 (KSL-TV Ch. 5 Salt Lake City)—50-w, lat. 38°

31' 12", long. 113° 17' 06". Holds CP for change to lat. 38° 31' 12", long. 113° 17' 18".

Milford, Hamilton Fort, Minersville & New Castle—K59BS, Fox Television Stations Inc., 5020 W. Arnelia Earhart Dr., Salt Lake City, UT 84116 (KSTU Ch. 13 Salt Lake City)—100-w, lat. 38° 30' 32", long. 113° 17' 21". Holds CP for change to lat. 38° 31' 12", long. 113° 17' 18".

Millard County—See K18FL, Beaver.

Millard County—See K18FL, Minersville.

Millard County—See K29DT, Beaver (rural).

Millard County—See K64BO, Delta.

Millard County rural—See K18EB, Beaver County.

Milton—See K08GA, Morgan.

Milton—See K10FW, Morgan.

Milton—See K12GI, Morgan.

Milton—See K69AP, Morgan.

Minersville—K05AT, Minersville TV Committee, Minersville, UT 84752 (KSL-TV Ch. 5 Salt Lake City)—1-w, lat. 38° 21' 10", long. 113° 06' 40".

Minersville—K18FL, Minersville TV Committee, c/o Minersville Town Clerk, Minersville, UT 84752 (KTVX Ch. 4 Salt Lake City)—100-w, lat. 38° 30' 18", long. 113° 17' 21".

Minersville—See K59BS, Milford.

Modena—See K02CL, Beryl Junction.

Modena—See K04CH, Beryl Junction.

Modena—See K06CQ, Beryl Junction.

Modena—K120H, Iron County, Box 429, 68 South 100 East, Parowan, UT 84761 (KTVX Ch. 4 Salt Lake City)—10-w, lat. 37° 43' 14", long. 113° 45' 29".

Modena—See K25EF, Beryl.

Modena & Beryl Junction—K09PY, Iron County, Box 429, Parowan, UT 84761 (KSTU Ch. 13 Salt Lake City)—10-w, lat. 37° 43' 14", long. 113° 45' 29".

Modena, Beryl & New Castle—K23DV, Mineral TV District, Box 400, Hawthorne, NV 89415 (KJZZ-TV Ch. 14 Salt Lake City)—20-w, lat. 37° 42' 14", long. 113° 44' 29".

Modena-Beryl—K19DO, Iron County, 68 South 100 East, Parowan, UT 84761 (KBYU-TV Ch. 11 Provo)—20-w, lat. 37° 42' 14", long. 113° 44' 29".

Monroe—See K36CB, Richfield.

Monroe—See K38AQ, Richfield.

Monroe—See K40AB, Richfield.

Monroe—See K42AJ, Richfield.

Monroe—See K44DU, Richfield.

Montezuma Creek & Aneth—K02OI, San Juan County, 117 S. Main St., Monticello, UT 84535 (KUTV Ch. 2 Salt Lake City)—10-w, lat. 37° 16' 07", long. 109° 17' 28".

Montezuma Creek & Aneth—K05JN, San Juan County, 117 S. Main St., Monticello, UT 84535 (KSL-TV Ch. 5 Salt Lake City)—10-w, lat. 37° 16' 07", long. 109° 17' 28".

Monticello—See K25FC, Blanding.

Monticello—K30DC, Withers Broadcasting Co. of Colorado, Box 789, Grand Junction, CO 81502 (KREX-TV Ch. 5 Grand Junction, CO)—100-w, lat. 37° 51' 53", long. 109° 23' 11". Sale pending to Southwest Colorado TV Translator Assn., BALTT-990715IA.

Monticello—See K36AK, Blanding.

Monticello—See K38AJ, Blanding.

Monticello—See K42AD, Blanding.

Monticello—See K44AG, Blanding.

Monticello—See K46AF, Blanding.

Monticello & Blanding—K08DA, San Juan County, County Courthouse, Monticello, UT 84535 (KUTV Ch. 2 Salt Lake City)—1-w, lat. 37° 50' 22", long. 109° 27' 40".

Monticello & Blanding—K10DQ, San Juan County, County Courthouse, Monticello, UT 84535 (KTVX Ch. 4 Salt Lake City)—1-w, lat. 37° 50' 22", long. 109° 27' 40".

Monticello & Blanding—K13KC, San Juan County, 117 S. Main St., Monticello, UT 84535 (KSL-TV Ch. 5 Salt Lake City)—10-w, lat. 37° 50' 22", long. 109° 27' 40".

Monticello & Blanding—K40AF, U. of Utah, 205 Talmage Bldg., Salt Lake City, UT 84112 (KUED Ch. 7 Salt Lake City)—100-w, lat. 37° 50' 22", long. 109° 27' 40".

Montoqua—See K04AZ, Santa Clara.

Morgan County—K62BM, Morgan County, 886 Morgan County Courthouse, Morgan, UT 84050 (KSTU Ch. 13 Salt Lake City)—100-w, lat. 41° 04' 11", long. 111° 39' 18".

Morgan, Milton & Mountain Green—K08GA, Morgan County, 886 Morgan County Courthouse, Morgan, UT 84050 (KUTV Ch. 2 Salt Lake City)—10-w, lat. 41° 04' 11", long. 111° 39' 19".

Morgan, Milton & Mountain Green—K10FW, Morgan County, 886 Morgan County Courthouse, Morgan, UT 84050 (KTVX Ch. 4 Salt Lake City)—10-w, lat. 41° 04' 11", long. 111° 39' 19".

Morgan, Milton & Mountain Green—K12GI, Morgan County, 886 Morgan County Courthouse, Morgan, UT 84050 (KSL-TV Ch. 5 Salt Lake City)—10-w, lat. 41° 04' 11", long. 111° 39' 19".

Morgan, Milton & Mountain Green—K69AP, U. of Utah, Room 118, 101 Wasatch Dr., Salt Lake City, UT 84112 (KUED Ch. 7 Salt Lake

Utah—Translators

- City)—100-w, lat. 41° 04' 11", long. 111° 39' 19".
- Moroni**—K52ER, Moroni City, City Hall, 36 N. Center, Moroni, UT 84646 (KJZZ-TV Ch. 14 Salt Lake City)—20-w, lat. 47° 36' 07", long. 120° 30' 32".
- ***Moroni**—K52FL, Sanpete County, Courthouse Bldg., Manti, UT 84642 (KSTU Ch. 13 Salt Lake City)—20-w, lat. 47° 36' 07", long. 120° 30' 32".
- ***Moroni**—K54FD, Sanpete County, Courthouse Bldg., Manti, UT 84642 (KBYU-TV Ch. 11 Provo)—20-w, lat. 39° 32' 50", long. 111° 34' 52".
- Moroni**—K57HC, Sanpete County, Courthouse Bldg., Manti, UT 84642 (KUED Ch. 7 Salt Lake City)—20-w, lat. 39° 32' 50", long. 111° 34' 52".
- Mount Pleasant**—K08CC, Mount Pleasant City, 115 W. Main, Mount Pleasant, UT 84647—lat. 39° 32' 19", long. 111° 19' 55".
- Mount Pleasant**—K10CH, Mount Pleasant City, 115 W. Main, Mount Pleasant, UT 84647—lat. 39° 32' 19", long. 111° 19' 55".
- Mount Pleasant**—K12CC, Mount Pleasant City, 115 W. Main, Mount Pleasant, UT 84647 (KSL-TV Ch. 5 Salt Lake City)—lat. 39° 32' 19", long. 111° 19' 55".
- Mount Pleasant**—K57HK, Sanpete County, Courthouse Bldg., Manti, UT 84642—100-w, lat. 39° 32' 19", long. 111° 19' 55".
- Mountain Green**—See K08GA, Morgan.
- Mountain Green**—See K10FW, Morgan.
- Mountain Green**—See K12GI, Morgan.
- Mountain Green**—See K69AP, Morgan.
- Mountain Home**—See K06DY, Lapoint.
- Mountain Home**—See K08CS, Lapoint.
- Mountain Home**—See K10DD, Lapoint.
- Mountain Home**—See K12FG, Lapoint.
- Mountain View**—K25EE, Daggett County TV Dept., Box 218, Manila, UT 84046 (KTVX Ch. 4 Salt Lake City)—100-w, lat. 41° 06' 19", long. 110° 12' 13".
- Myton**—See K57CK, Tabiona.
- Myton**—K65CL, Duchesne County, Box 270, Duchesne, UT 84021 (KBYU-TV Ch. 11 Provo)—100-w, lat. 40° 21' 45", long. 110° 47' 31".
- Myton**—K67CK, Duchesne County, Drawer 270, Courthouse Bldg., Duchesne, UT 84021—lat. 40° 21' 45", long. 110° 47' 31".
- Myton & area**—K61CF, Duchesne County, Box 270, Duchesne, UT 84021 (KUTV Ch. 2 Salt Lake City)—100-w, lat. 40° 21' 45", long. 110° 47' 31".
- Myton & area**—K63CB, Duchesne County, Box 270, Duchesne, UT 84021 (KTVX Ch. 4 Salt Lake City)—100-w, lat. 40° 21' 45", long. 110° 47' 31".
- Myton & area**—K69DE, Duchesne County, Box 270, Duchesne, UT 84021 (KSL-TV Ch. 5 Salt Lake City)—100-w, lat. 40° 21' 45", long. 110° 47' 31".
- Myton/Duchesne County rural area**—K43AE, Station Partners, c/o CBS Inc., 51 W. 52nd St., New York, NY 10019 (KUTV Ch. 2 Salt Lake City)—100-w, lat. 40° 21' 45", long. 110° 47' 31". Note: Licensed as LPTV.
- Navajo Mountain School**—K11TF, San Juan County, 117 S. Main St., Monticello, UT 84535 (KBYU-TV Ch. 11 Provo)—10-w, lat. 37° 00' 52", long. 110° 46' 20".
- Navajo Mountain School**—K13WH, San Juan County, 117 S. Main St., Monticello, UT 84535 (KSTU Ch. 13 Salt Lake City)—10-w, lat. 37° 00' 52", long. 110° 46' 20".
- Nephi**—K13IF, Bonneville Holding Co., Broadcast House, 5 Triad Center, Salt Lake City, UT 84180-1160 (KSL-TV Ch. 5 Salt Lake City)—1-w, lat. 39° 43' 33", long. 111° 49' 18".
- New Castle**—See K23DV, Modena.
- New Castle**—See K65EP, Beaver County rural.
- New Harmony**—See K02KN, Kanarrville.
- New Harmony**—See K06KO, Kanarrville.
- New Harmony**—K52DW, Iron County School District, Box 429, Cedar City, UT 84761 (KULC Ch. 9 Ogden; KJZZ-TV Ch. 14 Salt Lake City)—20-w, lat. 37° 29' 13", long. 113° 12' 18".
- New Harmony & Kanarrville**—K54DS, Iron County, Box 429, Parowan, UT 84761 (KBYU-TV Ch. 11 Provo)—20-w, lat. 37° 29' 13", long. 113° 12' 18".
- Newcastle**—See K25EF, Beryl.
- Newcastle**—See K59BS, Milford.
- Newcastle**—See K67AA, Beaver County rural.
- Newcastle**—See K69EW, Milford.
- North Creek**—See K07GY, Beaver.
- North Creek**—See K09CS, Beaver.
- North Creek**—See K11CX, Beaver.
- North Creek**—See K13CV, Beaver.
- Oak City**—See K40DR, Delta.
- Oak City**—See K54DW, Delta.
- Oak City**—See K62ED, Delta.
- Oak City**—See K66EH, Delta.
- Oak City**—See K68BQ, Delta.
- Oak City**—See K79AU, Delta.
- Oakley**—See K10JB, Peoa.
- Oakley**—See K12JM, Peoa.
- Oakley**—See K69AR, Peoa.
- Ogden**—KTLE-LP, Ch. 51, Airwaves Inc., 2260 Harrison Blvd., Ogden, UT 84401 (KSTS Ch. 48 San Jose, CA)—1000-w, lat. 41° 09' 57", long. 112° 00' 52".
- Orangeville**—K26EM, Emery County, Box 817, Castle Dale, UT 84513 (KJZZ-TV Ch. 14 Salt Lake City)—100-w, lat. 39° 12' 36", long. 111° 08' 30".
- Orangeville**—K50DI, Emery County, Box 817, Castle Dale, UT 84513 (KULC Ch. 9 Ogden; KJZZ-TV Ch. 14 Salt Lake City)—100-w, lat. 39° 12' 36", long. 111° 08' 30".
- Orangeville**—See K52DS, Huntington.
- Orangeville**—K58EE, Emery County, Box 817, Castle Dale, UT 84513 (KSTU Ch. 13 Salt Lake City)—100-w, lat. 39° 12' 36", long. 111° 08' 30".
- Orangeville**—K62BL, Emery County, Box 817, Castle Dale, UT 84513 (KBYU-TV Ch. 11 Provo)—100-w, lat. 39° 12' 36", long. 111° 08' 30".
- Orangeville & Emery County (rural)**—K17EY, U. of Utah, 101 Gardner Hall, Salt Lake City, UT 84112-1107 (KUED Ch. 7 Salt Lake City)—100-w, lat. 39° 13' 40", long. 111° 08' 46".
- Orangeville, Castle Dale & Ferron & Huntington**—K54DP, Emery County, Box 817, Castle Dale, UT 84513 (KTVX Ch. 4 Salt Lake City)—100-w, lat. 39° 12' 36", long. 111° 08' 30".
- Orangeville, Castle Dale, Ferron & Huntington**—K56EV, Emery County, Box 817, Castle Dale, UT 84513 (KSL-TV Ch. 5 Salt Lake City)—100-w, lat. 39° 12' 36", long. 111° 08' 30".
- Orderville**—K02EN, Long Valley TV, Orderville, UT 84758 (KUTV Ch. 2 Salt Lake City)—1-w, lat. 37° 16' 35", long. 112° 37' 35".
- Orderville**—K04EK, Long Valley TV, Orderville, UT 84758 (KTVX Ch. 4 Salt Lake City)—1-w, lat. 37° 16' 35", long. 112° 37' 35".
- Orderville**—K05DU, Long Valley TV, Orderville, UT 84758 (KSL-TV Ch. 5 Salt Lake City)—1-w, lat. 37° 16' 35", long. 112° 37' 35".
- Orderville**—K16BT, Orderville City, Box 36, Orderville, UT 84758 (KSTU Ch. 13 Salt Lake City)—10-w, lat. 37° 16' 35", long. 112° 37' 35".
- Orderville**—K18ET, Western Kane County Service District No. 1, Box 36, 28 N. Main, Kanab, UT 84741 (KJZZ-TV Ch. 14 Salt Lake City)—20-w, lat. 37° 16' 35", long. 112° 37' 35".
- Orderville**—K30CP, Orderville City, Box 36, Orderville, UT 84758 (KSTU Ch. 13 Salt Lake City)—10-w, lat. 37° 22' 26", long. 112° 35' 07".
- Orderville**—K51CH, Orderville City, Box 36, Orderville, UT 84758—10-w, lat. 37° 30' 25", long. 112° 30' 37".
- Orderville & Glendale**—K07OY, Long Valley TV, Orderville, UT 84758 (KUED Ch. 7 Salt Lake City)—1-w, lat. 37° 16' 35", long. 112° 37' 35".
- Ouray**—K44EL, Larry H. Miller Communications Corp., 5181 Amelia Earhart Dr., Salt Lake City, UT 84116 (KJZZ-TV Ch. 14 Salt Lake City)—100-w, lat. 39° 38' 40", long. 110° 20' 51".
- Panguitch**—K02BN, Panguitch City Corp., 55 S. Main, Panguitch, UT 84759 (KUTV Ch. 2 Salt Lake City)—5-w, lat. 37° 49' 19", long. 112° 27' 28".
- Panguitch**—K04AU, Panguitch City Corp., 55 S. Main, Panguitch, UT 84759 (KTVX Ch. 4 Salt Lake City)—1-w, lat. 37° 49' 19", long. 112° 27' 28".
- Panguitch**—K05BB, Panguitch City Corp., Box 77, 55 S. Main, Panguitch, UT 84759 (KSL-TV Ch. 5 Salt Lake City)—1-w, lat. 37° 49' 19", long. 112° 27' 28".
- Panguitch**—See K07JW, Garfield County.
- Panguitch**—K12OI, Panguitch City Corp., 55 S. Main, Panguitch, UT 84759 (KBYU-TV Ch. 11 Provo)—10-w, lat. 37° 49' 19", long. 112° 27' 28".
- ***Panguitch**—K16DY, Panguitch City Corp., Box 77, 55 S. Main, Panguitch, UT 84759 (KJZZ-TV Ch. 14 Salt Lake City)—20-w, lat. 37° 49' 19", long. 112° 27' 21".
- Panguitch**—K18EW, U. of Utah, Media Services, 101 Wasatch Dr., Salt Lake City, UT 84112 (KULC Ch. 9 Ogden)—20-w, lat. 37° 49' 19", long. 112° 27' 28".
- Panguitch & rural area**—K10LV, Panguitch City Corp., 55 S. Main, Panguitch, UT 84759 (KSTU Ch. 13 Salt Lake City)—10-w, lat. 37° 49' 19", long. 112° 27' 28".
- Paragonah**—See K44DR, Parowan.
- Paragonah**—See K46DF, Parowan.
- Paragonah**—See K48FJ, Parowan.
- Park City**—K07LU, Summit County, Courthouse, Coalville, UT 84017 (KUED Ch. 7 Salt Lake City)—1-w, lat. 40° 38' 26", long. 111° 29' 22".
- Park City**—K09CI, Community Wireless of Park City Inc., 1372 427 Main St., Park City, UT 84060 (KUTV Ch. 2 Salt Lake City)—1-w, lat. 40° 38' 26", long. 111° 29' 22".
- Park City**—K11CO, Community Wireless of Park City Inc., 1372 427 Main St., Park City, UT 84060 (KTVX Ch. 4 Salt Lake City)—1-w, lat. 40° 38' 26", long. 111° 29' 22".
- Park City**—K25DL, U. of Utah, 205 Talmage Bldg., Salt Lake City, UT 84112 (KULC Ch. 9 Ogden)—100-w, lat. 40° 40' 59", long. 111° 31' 22".
- ***Park City**—K35OP, Fox Television Stations Inc., Box 22810, Houston, TX 77227 (KSTU Ch. 13

Salt Lake City)—100-w, lat. 40° 40' 59", long. 111° 31' 22".

Park City, Coalville, Snyderville & Kimball Junction—K47AJ, Summit County, Courthouse, Coalville, UT 84017 (KUTV Ch. 2 Salt Lake City)—100-w, lat. 40° 40' 59", long. 111° 31' 22".

Park City, Coalville, Snyderville & Kimball Junction—K49AR, Summit County, Courthouse, Coalville, UT 84017 (KTVX Ch. 4 Salt Lake City)—100-w, lat. 40° 40' 59", long. 111° 31' 22".

***Park City, Snyderville & Kimball Junction**—K51AR, Summit County, Courthouse, Coalville, UT 84017 (KSL-TV Ch. 5 Salt Lake City)—100-w, lat. 40° 40' 59", long. 111° 31' 22".

***Park City, Snyderville & Kimball Junction**—K53BC, Summit County, Courthouse, Coalville, UT 84017 (KUED Ch. 7 Salt Lake City)—100-w, lat. 40° 40' 59", long. 111° 31' 22".

Parowan—K03AR, Iron County, Parowan, UT 84761 (KUTV Ch. 2 Salt Lake City)—10-w, lat. 37° 50' 31", long. 112° 58' 26".

Parowan—K08CD, Iron County, Parowan, UT 84761 (KTVX Ch. 4 Salt Lake City)—10-w, lat. 38° 09' 29", long. 112° 38' 13".

Parowan—K10CJ, Iron County, Parowan, UT 84761 (KSL-TV Ch. 5 Salt Lake City)—10-w, lat. 37° 50' 31", long. 112° 58' 26".

***Parowan**—K32AG, Iron County, Box 429, Parowan, UT 84761 (KUTV Ch. 2 Salt Lake City)—100-w, lat. 37° 50' 32", long. 112° 58' 27".

Parowan—K34AG, Iron County, Parowan, UT 84761 (KTVX Ch. 4 Salt Lake City)—100-w, lat. 37° 50' 32", long. 112° 58' 27".

Parowan—K36AJ, Iron County, Parowan, UT 84761 (KSL-TV Ch. 5 Salt Lake City)—100-w, lat. 37° 50' 32", long. 112° 58' 27".

Parowan—K38CM, Iron County, Parowan, UT 84761 (KUED Ch. 7 Salt Lake City)—100-w, lat. 37° 50' 32", long. 112° 58' 10".

Parowan—K40CH, Iron County, Parowan, UT 84761 (KBYU-TV Ch. 11 Provo)—100-w, lat. 37° 50' 32", long. 112° 58' 27".

***Parowan, Enoch, Summit & Paragonah**—K48FJ, Iron County, 68 South 100 East, Parowan, UT 84761 (KSGI-TV Ch. 4 Cedar City)—100-w, lat. 37° 50' 32", long. 112° 58' 10".

Parowan, Paragonah, Enoch & Summit—K44DR, Iron County, Box 429, 68 South 100 East, Parowan, UT 84761 (KSGI-TV Ch. 4 Cedar City; KJZZ-TV Ch. 14 Salt Lake City)—100-w, lat. 37° 50' 32", long. 112° 58' 10".

Parowan, Paragonah, Enoch & Summit—K46DF, Iron County, Box 429, Parowan, UT 84761 (KULC Ch. 9 Ogden)—100-w, lat. 37° 50' 32", long. 112° 58' 10".

Parowan, Summit & Enoch—K42AF, Iron County, Parowan, UT 84761 (KSTU Ch. 13 Salt Lake City)—100-w, lat. 37° 50' 32", long. 112° 58' 27".

***Peoa**—K27DH, Summit County, Box 128, Courthouse, Coalville, UT 84017—20-w, lat. 40° 43' 21", long. 111° 21' 49".

Peoa & Oakley—K08IE, Summit County, Courthouse, Coalville, UT 84017 (KUTV Ch. 2 Salt Lake City)—10-w, lat. 40° 43' 21", long. 111° 21' 49".

Peoa & Oakley—K10JB, Summit County, Courthouse, Coalville, UT 84017 (KTVX Ch. 4 Salt Lake City)—10-w, lat. 40° 43' 21", long. 111° 21' 49".

Peoa & Oakley—K12JM, Summit County, Courthouse, Coalville, UT 84017 (KSL-TV Ch. 5 Salt Lake City)—10-w, lat. 40° 43' 21", long. 111° 21' 49".

Peoa & Oakley—K69AR, Summit County, Courthouse, Coalville, UT 84017 (KUED Ch. 7 Salt Lake City)—100-w, lat. 40° 43' 21", long. 111° 21' 49".

Pine Valley—K1100, Washington County Television Dept., 197 E. Tabernacle, St. George, UT 84770 (KTVX Ch. 4 Salt Lake City)—10-w, lat. 37° 30' 46", long. 113° 39' 14".

Pine Valley—See K55CH, Enterprise.

Pine Valley & Central—K08EN, Washington County Television Dept., 197 E. Tabernacle, St. George, UT 84770 (KSL-TV Ch. 5 Salt Lake City)—1-w, lat. 37° 30' 46", long. 113° 39' 14".

Price—See K06DR, Emery County.

Price—See K08AU, Emery County.

Price—See K10AZ, Emery County.

Price—See K12AZ, Emery County (rural).

Price—K18DF, U. of Utah, 205 Talmage Bldg., Salt Lake City, UT 84112 (KULC Ch. 9 Ogden)—100-w, lat. 39° 31' 49", long. 111° 03' 03".

Price—K21EZ, Larry H. Miller Communications Corp., 5181 Amelia Earhart Dr., Salt Lake City, UT 84116 (KJZZ-TV Ch. 14 Salt Lake City)—100-w, lat. 39° 45' 22", long. 110° 59' 26".

***Price**—K35CK, Fox TV Stations Inc., 5151 Wisconsin Ave. NW, Washington, DC 20016 (KSTU Ch. 13 Salt Lake City)—100-w, lat. 39° 31' 49", long. 111° 03' 03".

Price & Carbon County (rural)—K68AX, Carbon County, Carbon County Courthouse, Price, UT 84501 (KSL-TV Ch. 5 Salt Lake City)—100-w, lat. 39° 45' 22", long. 110° 59' 26".

Provo—K34DW, Three Angels Broadcasting Network Inc., Box 220, West Frankfort, IL 62896 (KTBN-TV Ch. 40 Santa Ana-Los Angeles, CA)—100-w, lat. 40° 05' 21", long. 111° 49' 19".

***Provo**—K60GA, Alpha & Omega Communications LLC, 131 North 900 West, Salt Lake City, UT 84116 (KOOG-TV Ch. 30 Ogden)—100-w, lat. 40° 16' 56", long. 111° 56' 10". Holds CP for change to lat. 40° 16' 41", long. 111° 51' 58". BPTT-940414CX.

Randolph & farm area north—K09BA, Norris Community TV Inc., 921 3rd West Ave.,

Need Broadcast TV or Cable Mail Labels
From the Factbook?

Call the Warren Communications News
Data By Design Department
800-771-9202

Kemmerer, WY 83101 (KTVX Ch. 4 Salt Lake City)—1-w, lat. 41° 39' 54", long. 111° 05' 55".

Randolph & farm area north—K11BF, Norris Community TV Inc., 921 3rd West Ave., Kemmerer, WY 83101 (KSL-TV Ch. 5 Salt Lake City)—1-w, lat. 41° 39' 54", long. 111° 05' 55".

Randolph & farm area north—K13QJ, Norris Community TV Inc., 921 3rd West Ave., Kemmerer, WY 83101 (KUTV Ch. 2 Salt Lake City)—10-w, lat. 41° 39' 54", long. 111° 05' 55".

Randolph & Woodruff—K24EC, Rich County Courthouse, Randolph, UT 84064 (KJZZ-TV Ch. 14 Salt Lake City)—100-w, lat. 41° 37' 31", long. 111° 07' 23".

Randolph & Woodruff—K47AI, Rich County Courthouse, Randolph, UT 84064 (KUTV Ch. 2 Salt Lake City)—100-w, lat. 41° 37' 31", long. 111° 07' 23". BPTT-960516JJ.

Randolph & Woodruff—K49AP, Rich County Courthouse, Randolph, UT 84064 (KTVX Ch. 4 Salt Lake City)—20-w, lat. 41° 37' 31", long. 111° 07' 23".

Randolph & Woodruff—K51AP, Rich County Courthouse, Box 218, 20 S. Main, Randolph, UT 84064—lat. 41° 37' 31", long. 111° 07' 23".

Randolph & Woodruff—K53AX, Rich County Courthouse, Randolph, UT 84064 (KSTU Ch. 13 Salt Lake City)—100-w, lat. 41° 37' 31", long. 111° 07' 23".

Randolph & Woodruff—K55BS, U. of Utah, 205 Talmage Bldg., Salt Lake City, UT 84112 (KUED Ch. 7 Salt Lake City)—100-w, lat. 41° 37' 31", long. 111° 07' 23".

Randolph (rural)—K07WG, Rich County Courthouse, Randolph, UT 84064 (KUED Ch. 7 Salt Lake City)—1-w, lat. 41° 39' 54", long. 111° 05' 55".

Randolph (rural)—K66FC, Rich County Courthouse, Randolph, UT 84064 (KJZZ-TV Ch. 14 Salt Lake City)—20-w, lat. 41° 39' 54", long. 110° 05' 55".

Redmond—See K60FD, Salina.

Redmond—See K62BP, Salina.

Redmond—See K64BC, Salina.

Redmond—See K66BK, Salina.

Redmond—See K68DI, Salina.

Redwash—See K07CY, Vernal.

Redwash—See K09CY, Vernal.

Redwash—See K11DF, Vernal.

Redwash—See K13HF, Vernal.

Richfield & Monroe—K44DU, Sevier County, Courthouse Bldg., Richfield, UT 84701 (KJZZ-TV Ch. 14 Salt Lake City)—100-w, lat. 38° 38' 04", long. 112° 03' 33".

Richfield, Elnore & Monroe—K36CB, U. of Utah, Media Services, 101 Wasatch Dr., Salt Lake City, UT 84112 (KULC Ch. 9 Ogden)—100-w, lat. 38° 38' 04", long. 112° 03' 33".

Richfield, Elnore & Sevier—K03AS, Sevier County, Courthouse Bldg., Richfield, UT 84701 (KUTV Ch. 2 Salt Lake City)—10-w, lat. 38° 38' 04", long. 112° 03' 33".

Richfield, Elnore & Sevier—K06BQ, Sevier County, Courthouse Bldg., Richfield, UT 84701 (KTVX Ch. 4 Salt Lake City)—10-w, lat. 38° 38' 04", long. 112° 03' 33".

Richfield, Elnore & Sevier—K07CQ, Sevier County, Courthouse Bldg., Richfield, UT 84701 (KSL-TV Ch. 5 Salt Lake City)—10-w, lat. 38° 38' 04", long. 112° 03' 33".

Richfield, Elnore area & Monroe—K40AB, Sevier County, Sevier County Clerk, Richfield, UT 84701 (KSTU Ch. 13 Salt Lake City)—1-w, lat. 38° 38' 04", long. 112° 03' 33".

Richfield, Monroe & Elnore area—K38AQ, Sevier County, Sevier County Clerk, Richfield, UT 84701 (KBYU-TV Ch. 11 Provo)—100-w, lat. 38° 38' 04", long. 112° 03' 33".

Richfield, Monroe & Sevier County (rural)—K42AJ, U. of Utah, Media Services, Room 118, 101 Wasatch Dr., Salt Lake City, UT 84112 (KUED Ch. 7 Salt Lake City)—100-w, lat. 38° 38' 04", long. 112° 03' 33".

Rockville—K04BB, Washington County Television Dept., 197 E. Tabernacle, St. George, UT 84770 (KTVX Ch. 4 Salt Lake City)—10-w, lat. 37° 09' 00", long. 113° 01' 48".

Rockville—K05AR, Washington County Television Dept., 197 E. Tabernacle, St. George, UT 84770 (KSL-TV Ch. 5 Salt Lake City)—10-w, lat. 37° 09' 00", long. 113° 01' 48".

Rockville—K07PX, MB Broadcasting, 95 E. Tabernacle St., St. George, UT 84770 (KVBC Ch. 3 Las Vegas, NV)—10-w, lat. 37° 09' 00", long. 113° 01' 48".

Rockville—K09CD, Washington County Television Dept., 197 E. Tabernacle, St. George, UT 84770 (KUTV Ch. 2 Salt Lake City)—10-w, lat. 37° 09' 00", long. 113° 01' 48".

Rockville—K60BI, Brigham Young U., C-302 HFAC, Provo, UT 84602 (KBYU-TV Ch. 11 Provo)—100-w, lat. 37° 09' 00", long. 113° 01' 48".

Roosevelt—See K06DY, Lapoint.

Roosevelt—See K08CS, Lapoint.

Utah—Translators

Roosevelt—See K10DD, Lapoint.

Roosevelt—See K12FG, Lapoint.

Roosevelt—K19CZ, Larry H. Miller Communications Corp., 5650 S. State St., Murray, UT 84107 (KJZZ-TV Ch. 14 Salt Lake City)—100-w, lat. 40° 19' 27", long. 110° 09' 19".

Roosevelt—K53BB, Duchesne County, Box 270, Duchesne, UT 84021 (KBYU-TV Ch. 11 Provo)—100-w, lat. 40° 19' 27", long. 110° 09' 19".

Roosevelt—K55DG, Duchesne County, Box 270, Duchesne, UT 84021 (KSTU Ch. 13 Salt Lake City)—1-w, lat. 40° 19' 27", long. 110° 09' 19".

Salina—See K08CM, Sigurd.

Salina—See K10CT, Sigurd.

Salina—See K12CJ, Sigurd.

***Salina & Redmond**—K60FD, Sevier County, Courthouse Bldg., Richfield, UT 84701 (KJZZ-TV Ch. 14 Salt Lake City)—143-w, lat. 38° 52' 37", long. 111° 52' 30".

Salina & Redmond—K62BP, Sevier County, Sevier County Clerk, Richfield, UT 84701 (KBYU-TV Ch. 11 Provo)—10-w, lat. 38° 52' 37", long. 111° 52' 30".

Salina & Redmond—K64BC, Sevier County, Sevier County Clerk, Monroe, UT 84754 (KUED Ch. 7 Salt Lake City)—10-w, lat. 38° 52' 37", long. 111° 52' 30".

Salina & Redmond—K66BK, Sevier County, Sevier County Clerk, Monroe, UT 84754 (KSTU Ch. 13 Salt Lake City)—10-w, lat. 38° 52' 37", long. 111° 52' 30".

Salina & Redmond—K68DI, Sevier County, Sevier County Clerk, Richfield, UT 84701 (KULC Ch. 9 Ogden)—10-w, lat. 38° 52' 37", long. 111° 52' 30".

Salt Lake City—K46BJ, Alpha & Omega Communications, 131 North 900 West, Salt Lake City, UT 84110 (KOOG-TV Ch. 30 Ogden)—1000-w, lat. 40° 46' 09", long. 111° 53' 17". Note: Licensed as LPTV.

Salt Lake City—K66FN, Azteca Broadcasting Corp., 323 E. San Joaquin St., Tulare, CA 93274—2000-w, lat. 40° 48' 29", long. 111° 53' 22".

***Salt Lake City**—K67DV, Channel America LPTV Holdings Inc., Suite 804, 24 W. 57th St., New York, NY 10019 (KUSK Ch. 7 Prescott-Phoenix, AZ)—100-w, lat. 40° 46' 10", long. 111° 53' 00". Note: Plans to operate as LPTV.

Salt Lake North Beach—K13HI, Bonneville Holding Co., Broadcast House, 5 Triad Center, Salt Lake City, UT 84180-1160 (KSL-TV Ch. 5 Salt Lake City)—1-w, lat. 40° 46' 09", long. 111° 53' 23".

Samak—K07US, Summit County Courthouse, Box 128, Coalville, UT 84017—1-w, lat. 40° 37' 56", long. 111° 15' 30".

Samak—K09VF, Summit County Courthouse, Box 128, Coalville, UT 84017—1-w, lat. 40° 37' 56", long. 111° 15' 30".

Samak—K11SX, Summit County Courthouse, Box 128, Coalville, UT 84017—lat. 40° 37' 56", long. 111° 15' 30".

Samak—K13VT, Summit County Courthouse, Box 128, Coalville, UT 84017—1-w, lat. 40° 37' 56", long. 111° 15' 30".

Sanpete County—See K49AO, Juab County.

Santa Clara—K35FS, Washington County Television Dept., 197 E. Tabernacle, St. George, UT 84770 (KSL-TV Ch. 5 Salt Lake City)—lat. 37° 09' 15", long. 113° 53' 00". Holds CP for change to lat. 37° 09' 15", long. 113° 51' 32". BLTT-9207141A.

Santa Clara—K43CC, Fox TV Stations Inc., 5151 Wisconsin Ave. NW, Washington, DC 20016 (KSTU Ch. 13 Salt Lake City)—100-w, lat. 37° 09' 30", long. 113° 53' 20".

Santa Clara—K49AS, Washington County Television Dept., 197 E. Tabernacle, St. George, UT 84770—lat. 37° 09' 30", long. 113° 53' 20".

Santa Clara—KVBTP-LP, Ch. 41, MG Broadcasting Inc., 251 W. Hilton Dr., St. George, UT 84770 (KVBC Ch. 3 Las Vegas, NV)—100-w, lat. 37° 09' 30", long. 113° 53' 20". Note: Licensed as LPTV.

Santa Clara & Gunlock—K57BG, Brigham Young U., C-302 HFAC, Provo, UT 84602 (KBYU-TV Ch. 11 Provo)—100-w, lat. 37° 09' 30", long. 113° 53' 20".

Santa Clara, Montoqua & Veyo, UT & Littlefield, AZ—K04AZ, Washington County Television Dept., 197 E. Tabernacle, St. George, UT 84770 (KTVX Ch. 4 Salt Lake City)—10-w, lat. 37° 09' 18", long. 113° 52' 48".

Scipio—K39EH, Millard County, 60 S. Main St., Fillmore, UT 84631 (KJZZ-TV Ch. 14 Salt Lake City)—20-w, lat. 39° 11' 54", long. 112° 08' 33".

Scipio—K45EL, Millard County, 60 S. Main St., Fillmore, UT 84631 (KBYU-TV Ch. 11 Provo)—20-w, lat. 39° 11' 54", long. 112° 08' 33".

Scipio & Holden—K06DH, Millard County School District, 60 S. Main, Fillmore, UT 84631 (KUED Ch. 7 Salt Lake City)—1-w, lat. 39° 11' 54", long. 112° 08' 33".

Scipio & Holden—K08DP, Millard County School District, 60 S. Main, Fillmore, UT 84631 (KUTV Ch. 2 Salt Lake City)—10-w, lat. 39° 11' 54", long. 112° 08' 33".

Scipio & Holden—K10EB, Millard County School District, 60 S. Main, Fillmore, UT 84631 (KTVX Ch. 4 Salt Lake City)—10-w, lat. 39° 11' 54", long. 112° 08' 33".

Scipio & Holden—K12DH, Millard County School District, 60 S. Main, Fillmore, UT 84631 (KSL-TV Ch. 5 Salt Lake City)—10-w, lat. 39° 11' 54", long. 112° 08' 33".

Scotfield—K08CF, Carbon County, Carbon County Courthouse, Price, UT 84501 (KUTV Ch. 2 Salt Lake City)—1-w, lat. 39° 42' 40", long. 111° 09' 20".

Scotfield—K10CL, Carbon County, Carbon County Courthouse, Price, UT 84501 (KTVX Ch. 4 Salt

Lake City)—1-w, lat. 39° 42' 40", long. 111° 09' 20".

Scotfield—K12CE, Carbon County, Carbon County Courthouse, Price, UT 84501 (KSL-TV Ch. 5 Salt Lake City)—1-w, lat. 39° 42' 40", long. 111° 09' 20".

Sevier—See K03AS, Richfield.

Sevier—See K06BQ, Richfield.

Sevier—See K07CQ, Richfield.

Sevier County—K35DX, Sevier County, Courthouse Bldg., Richfield, UT 84701 (KUTV Ch. 2 Salt Lake City)—100-w, lat. 38° 30' 38", long. 111° 47' 05".

Sevier County (rural)—See K42AJ, Richfield.

Sevier County rural—K29CU, Sevier County, Sevier County Clerk, Richfield, UT 84701 (KSTU Ch. 13 Salt Lake City)—1-w, lat. 38° 30' 38", long. 111° 47' 05".

Sevier County rural—K31DL, Sevier County, Sevier County Clerk, Richfield, UT 84701 (KTVX Ch. 4 Salt Lake City)—1-w, lat. 38° 30' 38", long. 111° 47' 05".

Sevier County rural—K33DU, Sevier County, Sevier County Clerk, Richfield, UT 84701 (KUED Ch. 7 Salt Lake City)—1-w, lat. 38° 30' 38", long. 111° 47' 05".

Sigurd & Salina—K08CM, Sevier County, Sevier County Clerk, Richfield, UT 84701 (KUTV Ch. 2 Salt Lake City)—10-w, lat. 38° 52' 37", long. 111° 52' 30".

Sigurd & Salina—K10CT, Sevier County, Sevier County Clerk, Richfield, UT 84701 (KTVX Ch. 4 Salt Lake City)—10-w, lat. 38° 52' 37", long. 111° 52' 30".

Sigurd & Salina—K12CJ, Sevier County, Sevier County Clerk, Richfield, UT 84701 (KSL-TV Ch. 5 Salt Lake City)—10-w, lat. 38° 52' 37", long. 111° 52' 30".

Snyderville—See K47AJ, Park City.

Snyderville—See K49AR, Park City.

Snyderville—See K51AR, Park City.

Snyderville—See K53BC, Park City.

***Spanish Fork**—K52GC, Alpha & Omega Communications LLC, 131 North 900 West, Salt Lake City, UT 84116 (KOOG-TV Ch. 30 Ogden)—592-w, lat. 40° 16' 41", long. 111° 55' 58". Holds CP for change to 597-w. BMMPTT-1998059JH.

Spring Glen—See K06DR, Emery County.

Spring Glen—See K08AU, Emery County.

Spring Glen—See K10AZ, Emery County.

Spring Glen—See K12AZ, Emery County (rural).

Spring Glen—K64AA, Station Partners, c/o CBS Inc., 51 W. 52nd St., New York, NY 10019 (KUTV Ch. 2 Salt Lake City)—100-w, lat. 39° 45' 22", long. 110° 59' 26".

Spring Glen—See K66AA, Duchesne County.

St. George—K02AV, Washington County Television Dept., 197 E. Tabernacle, St. George, UT 84770 (KVBC Ch. 3 Las Vegas, NV)—10-w, lat. 37° 04' 18", long. 113° 32' 34".

St. George—K08BN, Washington County Television Dept., 197 E. Tabernacle, St. George, UT 84770 (KSL-TV Ch. 5 Salt Lake City)—10-w, lat. 37° 04' 18", long. 113° 32' 34".

St. George—K11JE, Washington County Television Dept., 197 E. Tabernacle, St. George, UT 84770 (KVBC Ch. 3 Las Vegas, NV)—10-w, lat. 37° 04' 18", long. 113° 32' 34".

St. George—K13CA, Washington County Television Dept., 197 E. Tabernacle, St. George, UT 84770 (KTVX Ch. 4 Salt Lake City)—10-w, lat. 37° 04' 18", long. 113° 32' 34".

***St. George**—K16DS, Washington County Television Dept., 197 E. Tabernacle, St. George, UT 84770—100-w, lat. 37° 03' 49", long. 113° 34' 20".

St. George—K24CY, Larry H. Miller Communications Corp., 5650 S. State St., Murray, UT 84107 (KJZZ-TV Ch. 14 Salt Lake City)—100-w, lat. 37° 03' 50", long. 113° 34' 19".

St. George—K51DV, U. of Utah, 205 Talmage Bldg., Salt Lake City, UT 84112 (KULC Ch. 9 Ogden)—100-w, lat. 37° 03' 49", long. 113° 34' 20".

St. George—K53BD, Washington County Television Dept., 197 E. Tabernacle, St. George, UT 84770 (KUED Ch. 7 Salt Lake City)—100-w, lat. 37° 03' 49", long. 113° 34' 20".

St. George—K61AC, Washington County Television Dept., 197 E. Tabernacle, St. George, UT 84770 (KSL-TV Ch. 5 Salt Lake City)—20-w, lat. 37° 01' 50", long. 113° 35' 25". Holds CP for change to 100-w, lat. 37° 03' 49", long. 113° 34' 20". BPTT-940414QQ.

St. George—K69CT, Washington County Television Dept., 197 E. Tabernacle, St. George, UT 84770 (KBYU-TV Ch. 11 Provo)—100-w, lat. 37° 03' 49", long. 113° 34' 20".

Strawberry River—See K08CT, Duchesne County.

Strawberry River—See K10DE, Duchesne County.

Strawberry River—See K12DL, Duchesne County.

Summit—See K42AF, Parowan.

Summit—See K44DR, Parowan.

Summit—See K46DF, Parowan.

Summit—See K48FJ, Parowan.

Summit County—K59AF, Summit County Courthouse, Coalville, UT 84017 (KUTV Ch. 2 Salt Lake City)—100-w, lat. 40° 51' 18", long. 111° 28' 44".

Summit County—K61AB, Summit County Courthouse, Coalville, UT 84017 (KTVX Ch. 4 Salt Lake City)—100-w, lat. 40° 51' 18", long. 111° 28' 44".

Summit County—K63AC, Summit County Courthouse, Coalville, UT 84017 (KSL-TV Ch. 5 Salt Lake City)—100-w, lat. 40° 51' 18", long. 111° 28' 44".

Summit County—K65AD, U. of Utah, 205 Talmage Bldg., Salt Lake City, UT 84112 (KUED Ch. 7 Salt Lake City)—100-w, lat. 40° 51' 18", long. 111° 28' 44".

Summit County (rural areas)—K22DM, U. of Utah, 205 Talmage Bldg., Salt Lake City, UT 84112 (KULC Ch. 9 Ogden)—100-w, lat. 40° 51' 18", long. 111° 28' 44".

Summit County (rural areas)—K43AA, Summit County Courthouse, Coalville, UT 84017 (KSTU Ch. 13 Salt Lake City)—100-w, lat. 40° 51' 18", long. 111° 28' 44".

Summit County (rural)—K17DG, Summit County Courthouse, Coalville, UT 84017 (KBYU-TV Ch. 11 Provo)—100-w, lat. 40° 51' 18", long. 111° 28' 44".

Summit County (rural)—K19DU, Summit County Courthouse, Box 128, Coalville, UT 84017 (KJZZ-TV Ch. 14 Salt Lake City)—100-w, lat. 40° 51' 18", long. 111° 28' 44".

Tabiona—See K07NV, Hanna.

Tabiona—See K09MQ, Hanna.

Tabiona—See K11ND, Hanna.

Tabiona & Myton—K57CK, U. of Utah, 205 Talmage Bldg., Salt Lake City, UT 84112 (KUED Ch. 7 Salt Lake City)—100-w, lat. 40° 21' 45", long. 110° 47' 31".

Teasdale—See K36DL, Bicknell.

Teasdale—See K42AE, Bicknell.

Teasdale & Torrey—K02BO, County of Wayne, County Clerk, Loa, UT 84747 (KUTV Ch. 2 Salt Lake City)—5-w, lat. 38° 17' 00", long. 111° 30' 37".

Teasdale & Torrey—K04BN, County of Wayne, County Clerk, Loa, UT 84747 (KTVX Ch. 4 Salt Lake City)—5-w, lat. 38° 17' 00", long. 111° 30' 37".

Teasdale & Torrey—K05BG, County of Wayne, County Clerk, Loa, UT 84747 (KSL-TV Ch. 5 Salt Lake City)—5-w, lat. 38° 17' 00", long. 111° 30' 37".

Ticaboo—K02ON, Garfield County, Courthouse Bldg., Panguitch, UT 84759 (KUTV Ch. 2 Salt Lake City)—1-w, lat. 37° 51' 31", long. 110° 42' 06".

Ticaboo—K04OJ, Garfield County, Courthouse Bldg., Panguitch, UT 84759 (KTVX Ch. 4 Salt Lake City)—1-w, lat. 37° 51' 31", long. 110° 42' 06".

Ticaboo—K05JS, Garfield County, Courthouse Bldg., Panguitch, UT 84759 (KSL-TV Ch. 5 Salt Lake City)—1-w, lat. 37° 51' 31", long. 110° 42' 06".

Ticaboo—K07VE, Garfield County, Courthouse Bldg., Panguitch, UT 84759 (KUED Ch. 7 Salt Lake City)—1-w, lat. 37° 51' 31", long. 110° 42' 06".

Tooele—K20ER, U. of Utah, Room 118, 101 Wasatch Dr., Salt Lake City, UT 84112 (KULC Ch. 9 Ogden)—100-w, lat. 40° 39' 33", long. 112° 12' 08". Note: Licensed as LPTV.

Tooele—K22DE, Fox Television Stations Inc., 5020 W. Amelia Earhart Dr., Salt Lake City, UT 84116 (KUED Ch. 7 Salt Lake City)—lat. 40° 39' 33", long. 112° 12' 08".

Tooele—K24CQ, U. of Utah, Room 118, 101 Wasatch Dr., Salt Lake City, UT 84112-1729 (KUED Ch. 7 Salt Lake City)—100-w, lat. 40° 39' 33", long. 112° 12' 08". Note: Licensed as LPTV.

***Tooele & Grantsville**—K52GL, Brigham Young U., C-302 HFAC, Provo, UT 84602 (KBYU-TV Ch. 11 Provo)—100-w, lat. 40° 39' 33", long. 112° 12' 08".

Toquerville—K03AL, Washington County Television Dept., 197 E. Tabernacle, St. George, UT 84770 (KVBC Ch. 3 Las Vegas, NV)—1-w, lat. 37° 16' 21", long. 113° 16' 34".

Toquerville—K05CP, U. of Utah, Media Services, 101 Wasatch Dr., Salt Lake City, UT 84112 (KUED Ch. 7 Salt Lake City)—1-w, lat. 37° 16' 21", long. 113° 16' 34".

Toquerville—K07CG, Washington County Television Dept., 197 E. Tabernacle, St. George, UT 84770 (KLAS-TV Ch. 8 Las Vegas, NVKSL-TV Ch. 5 Salt Lake City)—1-w, lat. 37° 16' 21", long. 113° 16' 34".

Toquerville—K09KP, MB Broadcasting, 95 E. Tabernacle St., St. George, UT 84770 (KVBC Ch. 3 Las Vegas, NV)—10-w, lat. 37° 17' 22", long. 113° 16' 30".

Toquerville—K12BQ, Washington County Television Dept., 197 E. Tabernacle, St. George, UT 84770 (KTNV Ch. 13 Las Vegas, NVKRTV Ch. 3 Great Falls, MT)—1-w, lat. 37° 16' 21", long. 113° 16' 34".

Toquerville—See K66BP, Leeds.

Torrey—See K02BO, Teasdale.

Torrey—See K04BN, Teasdale.

Torrey—See K05BG, Teasdale.

Torrey—See K36DL, Bicknell.

Torrey—K40AH, U. of Utah, 205 Talmage Bldg., Salt Lake City, UT 84112 (KUED Ch. 7 Salt Lake City)—100-w, lat. 38° 16' 42", long. 111° 30' 34".

Torrey—See K42AE, Bicknell.

Tropic—K29BZ, Tropic City, City Clerk, Tropic, UT 84776 (KSTU Ch. 13 Salt Lake City)—10-w, lat. 37° 42' 46", long. 112° 04' 37".

Tropic & Cannonville—K02IF, Bryce Lions Club, Tropic, UT 84776 (KUTV Ch. 2 Salt Lake City)—10-w, lat. 37° 42' 46", long. 112° 04' 37".

Tropic & Cannonville—K04IN, Bryce Lions Club, Tropic, UT 84776 (KTVX Ch. 4 Salt Lake City)—10-w, lat. 37° 42' 46", long. 112° 04' 37".

Tropic & Cannonville—K05FY, Bryce Lions Club, Tropic, UT 84776 (KSL-TV Ch. 5 Salt Lake City)—10-w, lat. 37° 42' 46", long. 112° 04' 37".

Tropic & Cannonville—K31EL, U. of Utah, Media Services, 101 Wasatch Dr., Salt Lake City, UT 84112 (KULC Ch. 9 Ogden)—20-w, lat. 37° 42' 46", long. 112° 04' 37".

***Utah**—K07VL, Duchesne County, Drawer 270, Courthouse Bldg., Duchesne, UT 84021 (KTVX Ch. 4 Salt Lake City)—1-w, lat. 40° 16' 12", long. 110° 24' 45".

***Utah**—K09VZ, Duchesne County, Drawer 270, Courthouse Bldg., Duchesne, UT 84021 (KUTV Ch. 2 Salt Lake City)—1-w, lat. 40° 16' 12", long. 110° 24' 45".

***Utah**—K11TL, Duchesne County, Drawer 270, Courthouse Bldg., Duchesne, UT 84021 (KSL-TV Ch. 5 Salt Lake City)—1-w, lat. 40° 16' 12", long. 110° 24' 45".

***Utah County (rural)**—K16DA, U. of Utah, 205 Talmage Bldg., Salt Lake City, UT 84112 (KULC Ch. 9 Ogden)—10-w, lat. 40° 44' 20", long. 109° 28' 58".

Utah County rural—See K33DO, Vernal.

Vernal—K15DI, Larry H. Miller Communications Corp., 5650 S. State St., Murray, UT 84107 (KJZZ-TV Ch. 14 Salt Lake City)—100-w, lat. 40° 22' 02", long. 109° 07' 49".

Vernal & Bonanza—K49AT, Uintah County, 401 County Bldg., Vernal, UT 84078 (KBYU-TV Ch. 11 Provo)—100-w, lat. 40° 21' 01", long. 109° 09' 49".

Vernal & Bonanza—K51AO, Uintah County, 401 County Bldg., Vernal, UT 84078 (KSTU Ch. 13 Salt Lake City)—1-w, lat. 40° 21' 01", long. 109° 09' 49".

Vernal & Uintah County rural—K33DO, U. of Utah, 101 Gardner Hall, Salt Lake City, UT 84112-1107 (KULC Ch. 9 Ogden)—100-w, lat. 40° 21' 01", long. 109° 09' 49".

Vernal, Bonanza & Redwash—K07CY, Uintah County, 674 South 2400 West, Vernal, UT 84078 (KTVX Ch. 4 Salt Lake City)—10-w, lat. 40° 21' 01", long. 109° 09' 49".

Vernal, Bonanza & Redwash—K09CY, Uintah County, 674 South 2400 West, Vernal, UT 84078 (KUTV Ch. 2 Salt Lake City)—10-w, lat. 40° 21' 01", long. 109° 09' 49".

Vernal, Bonanza & Redwash—K11DF, Uintah County, 674 South 2400 West, Vernal, UT 84078 (KSL-TV Ch. 5 Salt Lake City)—10-w, lat. 40° 21' 01", long. 109° 09' 49".

Vernal, Bonanza & Redwash—K13HF, Uintah County, 674 South 2400 West, Vernal, UT 84078 (KUED Ch. 7 Salt Lake City)—10-w, lat. 40° 21' 01", long. 109° 09' 49".

Veyo—See K04AZ, Santa Clara.

Virgin—K02AW, Washington County Television Dept., 197 E. Tabernacle, St. George, UT 84770 (KUTV Ch. 2 Salt Lake City)—10-w, lat. 37° 13' 24", long. 113° 12' 40".

Virgin—K08BO, Washington County Television Dept., 197 E. Tabernacle, St. George, UT 84770 (KSL-TV Ch. 5 Salt Lake City)—10-w, lat. 37° 13' 24", long. 113° 12' 40".

Virgin—K11OP, MB Broadcasting, 95 E. Tabernacle St., St. George, UT 84770 (KVBC Ch. 3 Las Vegas, NV)—10-w, lat. 37° 13' 24", long. 113° 12' 40".

Virgin—K13QK, Washington County Television Dept., 197 E. Tabernacle, St. George, UT 84770 (KTVX Ch. 4 Salt Lake City)—10-w, lat. 37° 13' 24", long. 113° 12' 40".

Virgin—K62BR, U. of Utah, 205 Talmage Bldg., Salt Lake City, UT 84112 (KUED Ch. 7 Salt Lake City)—20-w, lat. 37° 13' 45", long. 113° 13' 45".

Virgin—K64BE, Brigham Young U., C-302 HFAC, Provo, UT 84602 (KBYU-TV Ch. 11 Provo)—100-w, lat. 37° 13' 24", long. 113° 12' 40".

Wanship—K06JH, Summit County Courthouse, Coalville, UT 84017 (KUTV Ch. 2 Salt Lake City)—100-w, lat. 40° 48' 31", long. 111° 23' 41".

Wanship—K08JE, Summit County Courthouse, Coalville, UT 84017 (KTVX Ch. 4 Salt Lake City)—100-w, lat. 40° 48' 31", long. 111° 23' 41".

Wanship—K10KO, Summit County Courthouse, Coalville, UT 84017 (KSL-TV Ch. 5 Salt Lake City)—100-w, lat. 40° 48' 31", long. 111° 23' 41".

Wanship—K12LC, Summit County Courthouse, Coalville, UT 84017 (KUED Ch. 7 Salt Lake City)—100-w, lat. 40° 48' 31", long. 111° 23' 41".

Wanship—K55HH, Summit County Courthouse, Coalville, UT 84017 (KSTU Ch. 13 Salt Lake City)—10-w, lat. 40° 48' 31", long. 111° 23' 41".

***Washington**—K28EA, Washington County, 197 E. Tabernacle St., St. George, UT 84770 (KJZZ-TV Ch. 14 Salt Lake City)—100-w, lat. 37° 09' 15", long. 113° 53' 00".

Washington—See KVBT-LP, Santa Clara.

Washington & Washington County (rural)—K47AK, U. of Utah, 101 Gardner Hall, Salt Lake City, UT 84112-1107 (KUED Ch. 7 Salt Lake City)—100-w, lat. 37° 09' 15", long. 113° 51' 32".

***Washington County**—K21CI, U. of Utah, 205 Talmage Bldg., Salt Lake City, UT 84112 (KULC Ch. 9 Ogden)—100-w, lat. 37° 09' 15", long. 113° 53' 00".

Washington County rural—See K47AK, Washington.

Wayne County (rural)—K13CY, County of Wayne, County Clerk, Loa, UT 84747 (KSL-TV Ch. 5 Salt Lake City)—10-w, lat. 38° 28' 20", long. 111° 48' 29".

Wellsville—See K08BP, Logan.

Wellsville—See K10BX, Logan.

Utah—Translators

Wellsville—See K13AZ, Logan.

Wendover—K08EI, Wendover City, Box 326, Wendover, UT 84083 (KUTV Ch. 2 Salt Lake City)—1-w, lat. 40° 44' 31", long. 114° 02' 06".

Wendover—K10ES, Wendover City, Box 326, Wendover, UT 84083 (KTVX Ch. 4 Salt Lake City)—1-w, lat. 40° 44' 31", long. 114° 02' 06".

Wendover—K12EB, Wendover City, Box 326, Wendover, UT 84083 (KSL-TV Ch. 5 Salt Lake City)—1-w, lat. 40° 44' 31", long. 114° 02' 06".

Wendover—K55GF, Fox Television Stations Inc., 5020 W. Amelia Earhart Dr., Salt Lake City, UT 84116 (KSTU Ch. 13 Salt Lake City)—20-w, lat. 40° 44' 31", long. 114° 02' 06".

Wendover—K57BE, Wendover City, Box 326, Wendover, UT 84083 (KUED Ch. 7 Salt Lake City)—20-w, lat. 40° 44' 31", long. 114° 02' 06".

West Millard County—See K60EK, Delta.

West Millard County—See K72AQ, Delta.

Woodland—K23EJ, Larry H. Miller Communications Corp., Box 22630, Salt Lake City, UT 84122 (KJZZ-TV Ch. 14 Salt Lake City)—100-w, lat. 40° 33' 27", long. 111° 14' 47".

Woodland—K32EJ, Larry H. Miller Communications Corp., 5181 Amelia Earhart Dr., Salt Lake City, UT 84116 (KJZZ-TV Ch. 14 Salt Lake City)—100-w, lat. 40° 33' 27", long. 111° 14' 47".

Woodland—K46CT, Summit County Courthouse, Coalville, UT 84017 (KSTU Ch. 13 Salt Lake City)—100-w, lat. 40° 34' 00", long. 111° 14' 30".

Woodland & Kamas—K48AE, Summit County Courthouse, Coalville, UT 84017 (KUTV Ch. 2 Salt Lake City)—100-w, lat. 40° 37' 32", long. 111° 28' 50".

Woodland & Kamas—K50AC, Summit County Courthouse, Coalville, UT 84017 (KTVX Ch. 4 Salt Lake City)—100-w, lat. 40° 37' 32", long. 111° 28' 50".

Woodland & Kamas—K52AE, Summit County Courthouse, Coalville, UT 84017 (KSL-TV Ch. 5 Salt Lake City)—100-w, lat. 40° 37' 32", long. 111° 28' 50".

Woodland & Kamas—K54AE, Summit County Courthouse, Coalville, UT 84017 (KUED Ch. 7 Salt Lake City)—100-w, lat. 40° 37' 32", long. 111° 28' 50".

Woodruff—K08BV, Woodruff City TV, Woodruff, UT 84086 (KTVX Ch. 4 Salt Lake City)—1-w, lat. 41° 30' 47", long. 111° 05' 40".

Woodruff—K10CD, Woodruff City TV, Woodruff, UT 84086 (KUTV Ch. 2 Salt Lake City)—1-w, lat. 41° 30' 47", long. 111° 05' 40".

Woodruff—K12BX, Woodruff City TV, Woodruff, UT 84086 (KSL-TV Ch. 5 Salt Lake City)—1-w, lat. 41° 30' 47", long. 111° 05' 40".

Woodruff—See K24EC, Randolph.

Woodruff—See K47AI, Randolph.

Woodruff—See K49AP, Randolph.

Woodruff—See K51AP, Randolph.

Woodruff—See K53AX, Randolph.

Woodruff—See K55BS, Randolph.

Vermont

Bellows Falls—W62AT, Mount Mansfield Television Inc., Box 608, Burlington, VT 05402 (WCAX-TV Ch. 3 Burlington)—100-w, lat. 43° 26' 17", long. 72° 27' 08".

Bennington—See W36AX, Manchester.

Bennington—See W51AE, Adams, MA.

Bennington, Manchester, Manchester Center & Manchester Depot—W69AD, Mt. Mansfield Television Inc., Box 608, Burlington, VT 05402 (WCAX-TV Ch. 3 Burlington)—100-w, lat. 43° 10' 00", long. 73° 06' 58".

***Burlington**—W36CP, NYN LLC, Box 793, Burlington, VT 05402-1793 (W27BI Ch. 27 Plattsburgh, NY)—1000-w, lat. 44° 31' 40", long. 72° 48' 58". Sale pending to David Wilkes. Note: Licensed as LPTV. Holds CP for change to lat. 44° 34' 15", long. 71° 53' 40". BPTT-910503P9.

Dorset—See W36AX, Manchester.

Manchester—See W69AD, Bennington.

Manchester—WVBK-LP, Ch. 49 Vision 3 Broadcasting Inc., 5 Rear Eagle Court, Keene, NH 03431 (WXXA-TV Ch. 23 Albany, NY)—10-w, lat. 43° 09' 57", long. 73° 06' 57". Holds CP for change to lat. 43° 09' 56", long. 73° 06' 59". BPTT-940415R6.

Manchester Center—See W69AD, Bennington.

Manchester Depot—See W69AD, Bennington.

Manchester, Bennington & Dorset—W36AX, Vermont ETV Inc., 88 Ethan Allan Ave., Colchester, VT 05446 (WVTA Ch. 41 Windsor)—100-w, lat. 43° 09' 57", long. 73° 06' 57".

Monkton—W25BT, Northeast New York Public, Telecommunications Council, One Sesame St., Plattsburgh, NY 12901 (WCVE-TV Ch. 57 Plattsburgh, NY)—1000-w, lat. 44° 13' 24", long. 73° 07' 27".

Newport—W40BL, SMC Communications Inc., 87 Lake St., Rouses Point, NY 12979 (WWBI-LP Ch. 27 Plattsburgh, NY)—lat. 44° 55' 27", long. 72° 31' 34". Note: Licensed as LPTV.

North Bennington—See W53AS, Pownal.

Pownal & North Bennington—W53AS, Vermont ETV Inc., 88 Ethan Allan Ave., Colchester, VT 05446 (WVTA Ch. 41 Windsor)—100-w, lat. 42° 51' 47", long. 73° 13' 56".

Rutland—W63AD, C-22 FCC License Subsidiary LLC, 1330 Ave. of the Americas, New York, NY 10019 (WVNY Ch. 22 Burlington, VT-Plattsburgh, NY)—100-w, lat. 43° 38' 23", long. 72° 50' 10".

Rutland—W69AR, Mt. Mansfield Television Inc., Joy Dr., South Burlington, VT 05403 (WCAX-TV Ch. 3 Burlington)—100-w, lat. 43° 34' 04", long. 73° 00' 32".

Rutland & West Rutland—W07AG, Viacom International Inc., 1515 Broadway, New York, NY 10036 (WNYT Ch. 13 Albany-Troy-Schenectady, NY)—1-w, lat. 43° 34' 58", long. 73° 00' 50".

West Rutland—See W07AG, Rutland.

White River Junction—W65AM, Hearst-Argyle Stations Inc., 959 8th Ave., New York, NY 10019 (WNNE Ch. 31 Hartford, VT-Hanover, NH)—100-w, lat. 43° 39' 14", long. 72° 17' 43".

Virginia

Abingdon—WAPW-LP, Ch. 60, Holston Valley Broadcasting Corp., Box WKPT, Kingsport, TN 37662 (WKPT-TV Ch. 19 Kingsport-Johnson City, TN-Bristol, VA)—1-w, lat. 36° 49' 15", long. 82° 04' 40".

Albemarle County—See W74AJ, Charlottesville.

Amherst—W80AN, Blue Ridge ETV Assn., Box 13246, Roanoke, VA 24032 (WBRA-TV Ch. 15 Roanoke)—100-w, lat. 37° 34' 15", long. 79° 11' 15".

Appomattox—W04CI, Paul H. Passink, Box 7U, Rte. 2, Concord, VA 24538—lat. 37° 17' 10", long. 78° 50' 30".

Austinville—See W03AJ, Wytheville.

Bergham & Criders—W07BL, County of Rockingham, 408 County Office Bldg., Harrisonburg, VA 22801 (WVIR-TV Ch. 29 Charlottesville)—10-w, lat. 38° 43' 32", long. 79° 00' 32".

***Bergham & Criders**—W09BC, County of Rockingham, 408 County Office Bldg., Harrisonburg, VA 22801 (WRC-TV Ch. 4 Washington, DC)—10-w, lat. 38° 49' 16", long. 78° 57' 52".

Bergham & Criders—W11AZ, County of Rockingham, 408 County Office Bldg., Harrisonburg, VA 22801 (WUSA Ch. 9 Washington, DC)—10-w, lat. 38° 43' 32", long. 79° 00' 32".

Bergham & Criders—W13BB, County of Rockingham, 408 County Office Bldg., Harrisonburg, VA 22801 (WTTG Ch. 5 Washington, DC)—10-w, lat. 38° 43' 32", long. 79° 00' 32".

Big Stone Gap, East Stone Gap, Little Stone Gap & Little Italy Bottom—W07BC, Roy H. Park Broadcasting of Tri-Cities Inc., Box 1130, 338 E. Main St., Johnson City, TN 37601—1-w, lat. 36° 50' 27", long. 82° 44' 16".

Bland—W69AK, Blue Ridge ETV Assn., Box 13246, Roanoke, VA 24032 (WBRA-TV Ch. 15 Roanoke)—100-w, lat. 37° 05' 48", long. 81° 07' 24".

***Bridgewater, Waynesboro & Lexington**—W31CE, Virginia Broadcasting Corp., 503 E. Market St., Charlottesville, VA 22902 (WVIR-TV Ch. 29 Charlottesville)—1000-w, lat. 38° 09' 54", long. 79° 18' 54". Holds CP for change to 644-w. BPTT-890310VD.

Castlewood—W57AI, Russell County Board of Supervisors, Box 1208, Lebanon, VA 24266 (WKPT-TV Ch. 19 Kingsport-Johnson City, TN-Bristol, VA)—100-w, lat. 36° 56' 23", long. 82° 13' 55".

Castlewood—W58CY, Russell County Board of Supervisors, Box 1208, Lebanon, VA 24266 (WJHL-TV Ch. 11 Johnson City-Kingsport, TN-Bristol, VA)—100-w, lat. 36° 56' 23", long. 82° 13' 55". Holds CP for change to lat. 36° 56' 32", long. 82° 13' 54". BPTT-880623X3.

Charlottesville—W19BB, Shenandoah Valley Educational TV Corp., 298 Port Republic Rd., Harrisonburg, VA 22801 (WVPT Ch. 51 Staunton)—100-w, lat. 37° 58' 58", long. 78° 29' 00".

***Charlottesville**—W55CT, Tiger Eye Broadcasting Corp., Suite 500, 3400 Lakeside Dr., Miramar, FL 33027 (KTBN-TV Ch. 40 Santa Ana-Los Angeles, CA)—964-w, lat. 37° 57' 02", long. 78° 43' 47". Note: Licensed as LPTV.

Charlottesville—W64AO, Benedek License Corp., Stewart Square Bldg., Suite 210, 303 W. State St., Rockford, IL 61101 (WHSV-TV Ch. 3 Harrisonburg)—1000-w, lat. 37° 59' 03", long. 78° 28' 52".

Charlottesville & Albemarle County rural area—W74AJ, Albemarle County School Board, County Office Bldg., 401 McIntyre Rd., Charlottesville, VA 22901 (WCVE-TV Ch. 23 Richmond)—100-w, lat. 37° 59' 10", long. 78° 28' 54".

Chase City, Mecklenburg County (rural) & South Hill—W77AE, Central Virginia Educational TV Corp., Box 3237, 23 Sesame St., Richmond, VA 23235 (WCVE-TV Ch. 23 Richmond)—100-w, lat. 36° 48' 18", long. 78° 20' 38".

Chase City, Mecklenburg County (rural) & South Hill—W79AT, Central Virginia Educational TV Corp., Box 3237, 23 Sesame St., Richmond, VA 23235 (WCVM Ch. 57 Richmond)—100-w, lat. 36° 46' 18", long. 78° 20' 38".

Chesapeake—WITD-LP, WAVY Television Inc., 300 Wavy St., Portsmouth, VA 23704 (WAVY-TV Ch. 10 Portsmouth-Norfolk-Newport News)—lat. 36° 43' 55", long. 76° 14' 28".

Cobbs Creek—W74AU, Central Virginia Educational TV Corp., Box 3237, 23 Sesame St., Richmond, VA 23235 (WCVE-TV Ch. 23 Richmond)—100-w, lat. 37° 30' 15", long. 76° 23' 56".


Cobbs Creek—W76AN, Central Virginia Educational TV Corp., Box 3237, 23 Sesame St., Richmond, VA 23235 (WCVE-TV Ch. 23 Richmond)—100-w, lat. 37° 30' 15", long. 76° 23' 56".

Craddockville—See W25AA, Onancock.

Craddockville—See W41AC, Onancock.

Craddockville—See W44AD, Onancock.

Craddockville—W52AB, County of Accomack, Box 388, Accomack, VA 23301 (WHRO-TV Ch. 15 Hampton-Norfolk)—100-w, lat. 37° 36' 11", long. 75° 50' 33".



NEED BROADCAST TV OR CABLE TV DATA
FROM THE FACTBOOK ON TAPE OR DISKETTE?
NEED CUSTOMIZED REPORTS?

Call Warren Communications News
Data By Design Dept. **800-771-9202**

Craddockville—W58AK, County of Accomack, Box 388, Accomack, VA 23301 (WTKR Ch. 3 Norfolk)—100-w, lat. 37° 36' 11", long. 75° 50' 33".

Craddockville—See W60AL, Onancock.

Craddockville—W63AM, County of Accomack, Box 388, Accomack, VA 23301 (WAVY-TV Ch. 10 Portsmouth-Norfolk-Newport News)—100-w, lat. 37° 36' 11", long. 75° 50' 33".

Craddockville & Onancock—W68BH, County of Accomack, Box 388, Accomack, VA 23301 (WVEC-TV Ch. 13 Hampton-Norfolk)—100-w, lat. 37° 36' 11", long. 75° 50' 33".

Criders—See W07BL, Bergton.

Criders—See W09BC, Bergton.

Criders—See W11AZ, Bergton.

Criders—See W13BB, Bergton.

Culpeper—See W49AV, Ruckersville.

Danville—W63CR, Tri-State Christian TV Inc., Box 1010, Marion, IL 62959 (WLXI-TV Ch. 61 Greensboro, NC)—1000-w, lat. 36° 44' 28", long. 79° 23' 05". Holds CP for change to lat. 36° 44' 28", long. 79° 23' 07".

Danville—W66BI, Central Virginia Educational Telecommunications Corp., Box 3237, Sesame St., Richmond, VA 23235 (WCVE-TV Ch. 23 Richmond)—100-w, lat. 36° 44' 28", long. 79° 23' 05".

Dickinsonville—W63AK, Russell County Board of Supervisors, Box 1208, Lebanon, VA 24266 (WKPT-TV Ch. 19 Kingsport-Johnson City, TN-Bristol, VA)—100-w, lat. 36° 50' 57", long. 82° 11' 03".

Dickinsonville—W65AR, Russell County Board of Supervisors, Box 1208, Lebanon, VA 24266 (WJHL-TV Ch. 11 Johnson City-Kingsport, TN-Bristol, VA)—100-w, lat. 36° 50' 57", long. 82° 11' 03".

Droekett—See W03AJ, Wytheville.

East Stone Gap—See W07BC, Big Stone Gap.

Fort Chiswell—See W03AJ, Wytheville.

***Fredericksburg**—W42AV, Greater Washington Educational TV Assn. Inc., Box 2626, Washington, DC 20013 (WETA-TV Ch. 26 Washington, DC)—436-w, lat. 38° 26' 45", long. 77° 31' 49".

Front Royal—See W28AZ, Winchester.

Fulks Run—W45AW, Shenandoah Valley Educational TV Corp., 298 Port Republic Rd., Harrisonburg, VA 22801 (WVPT Ch. 51 Staunton)—100-w, lat. 38° 36' 31", long. 78° 54' 07".

Galax—W74AP, Blue Ridge ETV Assn., Box 13246, Roanoke, VA 24032 (WBRA-TV Ch. 15 Roanoke)—100-w, lat. 36° 33' 35", long. 80° 49' 24".

Garden City, Hidden Valley, South Salem & Sugar Loaf—W04AG, Schurz Investment Partnership, Box 7, Roanoke, VA 24022-0007

(WDBJ Ch. 7 Roanoke)—1-w, lat. 37° 15' 01", long. 79° 56' 00".

Gate City & Weber City—WKTP-LP, Ch. 7, Holston Valley Broadcasting Corp., Box WKPT, Kingsport, TN 37662 (WKPT-TV Ch. 19 Kingsport-Johnson City, TN-Bristol, VA)—1-w, lat. 36° 38' 29", long. 82° 32' 39".

Gloucester—W51BH, Lockwood Broadcasting Inc., Box 949, Hampton, VA 23669 (WPEN-LP Ch. 68 Hampton)—lat. 37° 17' 09", long. 76° 30' 51".

Halifax—See W71AH, South Boston.

Halifax—See W73AJ, South Boston.

***Hampton**—W18BS, National Minority TV Assn., Box C-11951, Santa Ana, CA 92711 (KTBN-TV Ch. 40 Santa Ana-Los Angeles, CA)—2000-w, lat. 37° 05' 07", long. 76° 25' 37".

Hampton—W59CE, WAVY Television Inc., 300 Wavy St., Portsmouth, VA 23704 (WAVY-TV Ch. 10 Portsmouth-Norfolk-Newport News)—1000-w, lat. 37° 01' 31", long. 76° 20' 34". Note: Licensed as LPTV. Requests modification of CP to 900-w, lat. 37° 01' 35", long. 76° 20' 34". BPTTL-910503HT.

Hampton—W62CN, Lockwood Broadcasting Inc., Box 949, Hampton, VA 23669 (WPEN-LP Ch. 68 Hampton)—1000-w, lat. 37° 00' 54", long. 76° 23' 03".

Hampton—W68BI, Lockwood Broadcasting Inc., Box 949, Hampton, VA 23669 (KTBN-TV Ch. 40 Santa Ana-Los Angeles, CA)—1000-w, lat. 37° 00' 54", long. 76° 23' 03".

Hampton—WTTD-LP, Ch. 59, WAVY Television Inc., 300 Wavy St., Portsmouth, VA 23704 (WAVY-TV Ch. 10 Portsmouth-Norfolk-Newport News)—lat. 37° 01' 35", long. 75° 20' 34".

Harrisonburg—See W16AA, Rockingham County.

Harrisonburg—See W18AA, Rockingham County.

Harrisonburg—W24AZ, Ruarch Associates Ltd. Partnership, 123 E. Court St., Woodstock, VA 22664 (WAZT-LP Ch. 10 Woodstock)—131-w, lat. 36° 51' 33", long. 78° 48' 19".

Harrisonburg—W28BF, Virginia Broadcasting Corp., Box 769, Charlottesville, VA 22902 (WVIR-TV Ch. 29 Charlottesville)—1000-w, lat. 38° 23' 34", long. 78° 46' 13".

Harrisonburg—See W46AE, Rockingham County.

Harrisonburg & central Rockingham County—W21AC, County of Rockingham, 408 County Office Bldg., Harrisonburg, VA 22801 (WHSV-TV Ch. 3 Harrisonburg; WVIR-TV Ch. 29 Charlottesville)—100-w, lat. 38° 36' 31", long. 78° 54' 07".

Harrisonburg & central Rockingham County—W39AD, County of Rockingham, 408 County Office Bldg., Harrisonburg, VA 22801 (WUSA Ch. 9 Washington, DC)—100-w, lat. 38° 36' 31", long. 78° 54' 07".

***Harrisonburg & Rockingham County**—W48AD, County of Rockingham, 408 County

Office Bldg., Harrisonburg, VA 22801 (WRC-TV Ch. 4 Washington, DC)—100-w, lat. 38° 36' 31", long. 78° 54' 07".

Hidden Valley—See W04AG, Garden City.

Honaker—W51AD, Russell County Board of Supervisors, Box 1208, Lebanon, VA (WJHL-TV Ch. 11 Johnson City-Kingsport, TN-Bristol, VA)—100-w, lat. 37° 03' 08", long. 82° 02' 09".

Honaker—W55AK, Russell County Board of Supervisors, Box 1208, Lebanon, VA (WKPT-TV Ch. 19 Kingsport-Johnson City, TN-Bristol, VA)—100-w, lat. 37° 03' 08", long. 82° 02' 09".

Jackson Ferry—See W03AJ, Wytheville.

***Lawrenceville**—W18BV, Brunswick County Public Schools, 219 N. Main St., Lawrence, VA 23868 (WCWV Ch. 57 Richmond)—1000-w, lat. 36° 46' 53", long. 77° 52' 17".

***Lawrenceville**—W31BM, Brunswick County Public Schools, 219 N. Main St., Lawrence, VA 23868 (WCVE-TV Ch. 23 Richmond)—1000-w, lat. 36° 46' 53", long. 77° 52' 17".

Lexington—See W31CE, Bridgewater.

Little Italy Bottom—See W07BC, Big Stone Gap.

Little Stone Gap—See W07BC, Big Stone Gap.

Lovingson—W70AP, Central Virginia Educational Telecommunications Corp., Box 3237, 23 Sesame St., Richmond, VA 23235 (WCVE-TV Ch. 23 Richmond)—100-w, lat. 37° 47' 52", long. 78° 54' 02".

Luray—W38AV, Shenandoah Valley Educational TV Corp., 298 Port Republic Rd., Harrisonburg, VA 22801 (WVPT Ch. 51 Staunton)—100-w, lat. 38° 36' 05", long. 78° 37' 57".

***Lynchburg**—W40BM, Trinity Broadcasting Network Inc., 2442 Michelle Dr., Tustin, CA 92780 (KTBN-TV Ch. 40 Santa Ana-Los Angeles, CA)—lat. 37° 28' 15", long. 79° 22' 34".

Madison—See W49AV, Ruckersville.

Mappsville—W36BK, WAVY Television Inc., 300 Wavy St., Portsmouth, VA 23704 (WAVY-TV Ch. 10 Portsmouth-Norfolk-Newport News)—lat. 37° 50' 27", long. 75° 34' 21".

Marion—W13AR, Roy H. Park Broadcasting of Tri-Cities Inc., Box 1130, 338 E. Main St., Johnson City, TN 37601 (WJHL-TV Ch. 11 Johnson City-Kingston, TN-Bristol, VA)—1-w, lat. 36° 54' 06", long. 81° 32' 34".

***Marion**—W43BD, Max Television Tri-Cities LP, No. 198, 5501 Greenwich Rd., Virginia Beach, VA 23462 (WEMT Ch. 39 Greenville, TN)—1000-w, lat. 36° 54' 08", long. 81° 32' 33". Note: Licensed as LPTV.

Max Meadows—See W03AJ, Wytheville.

Mecklenburg County—See W77AE, Chase City.

Mecklenburg County—See W79AT, Chase City.

Monterey—W08CW, Shenandoah Valley Educational TV Corp., 298 Port Republic Rd., Harrisonburg, VA 22801 (WVPT Ch. 51 Staunton)—10-w, lat. 38° 20' 39", long. 79° 35' 47".

New Market—W56AE, Board of Supervisors of Shenandoah County, Box 452, Woodstock, VA 22664 (WRC-TV Ch. 4 Washington, DC)—100-w, lat. 38° 36' 05", long. 78° 37' 57".

New Market—W59AC, Board of Supervisors of Shenandoah County, Box 452, Woodstock, VA 22664 (WUSA Ch. 9 Washington, DC)—100-w, lat. 38° 36' 05", long. 78° 37' 57".

New Market—W61AB, Board of Supervisors of Shenandoah County, Box 452, Woodstock, VA 22664 (WTTG Ch. 5 Washington, DC)—100-w, lat. 38° 36' 05", long. 78° 37' 57".

Oak Grove—W73AS, Central Virginia Educational Telecommunications Corp., Box 3237, 23 Sesame St., Richmond, VA 23235 (WCVE-TV Ch. 23 Richmond)—100-w, lat. 38° 09' 55", long. 77° 00' 03".

Onancock—See W68BH, Craddockville.

Onancock & Craddockville—W25AA, County of Accomack, Box 388, Accomack, VA 23301 (WHRO-TV Ch. 15 Hampton-Norfolk)—1000-w, lat. 37° 50' 27", long. 75° 34' 21".

Onancock & Craddockville—W41AC, County of Accomack, Box 388, Accomack, VA 23301 (WAVY-TV Ch. 10 Portsmouth-Norfolk-Newport News)—1000-w, lat. 37° 50' 27", long. 75° 34' 21".

Onancock & Craddockville—W44AD, County of Accomack, Box 388, Accomack, VA 23301 (WTKR Ch. 3 Norfolk)—1000-w, lat. 37° 50' 27", long. 75° 34' 21".

Onancock & Craddockville—W60AL, County of Accomack, Box 388, Accomack, VA 23301 (WVEC-TV Ch. 13 Hampton-Norfolk)—1000-w, lat. 37° 50' 27", long. 75° 34' 21".

Patrick County—See W67AE, Stuart.

Pennington Gap—W07AC, Multimedia WBIR Inc., 1075 Thousand Oaks Blvd., Greenville, SC 29607—10-w, lat. 36° 44' 48", long. 83° 02' 21".

Pennington Gap—WMEV-LP, Ch. 4, Holston Valley Broadcasting Corp., Box WKPT, Kingsport, TN 37662 (WKPT-TV Ch. 19 Kingsport-Johnson City, TN-Bristol, VA)—10-w, lat. 36° 45' 00", long. 83° 01' 37".

Virginia—Translators

- *Richmond**—W67DA, National Minority TV Inc., c/o Fisher Wayland Cooper Leader & Zaragoza 2001 Pennsylvania Ave. NW, Washington, DC 20006-1851 (KTBN-TV Ch. 40 Santa Ana-Los Angeles, CA)—1000-w, lat. 37° 30' 52", long. 77° 30' 28".
- Roanoke**—W05AA, Westfield News Advertiser Inc., Suite 301, 800 17th St. NW, Washington, DC 20006 (WSET-TV Ch. 13 Lynchburg)—1-w, lat. 37° 13' 56", long. 80° 02' 51".
- *Roanoke**—W54BT, BIP Inc., 713 Piney Forest, Danville, VA 24540 (WDRG Ch. 24 Danville)—2000-w, lat. 37° 22' 23", long. 79° 55' 40". Sale pending to Brunson/Ross Communications LLC, BALTT-9903121A. Note: Licensed as LPTV.
- Rockfish Valley**—W39AK, Central Virginia Educational TV Corp., Box 3237, 23 Sesame St., Richmond, VA 23235 (WCVE-TV Ch. 23 Richmond)—10-w, lat. 37° 54' 20", long. 78° 55' 54".
- Rockingham County**—See W21AC, Harrisonburg.
- Rockingham County**—See W39AD, Harrisonburg.
- Rockingham County**—See W48AD, Harrisonburg.
- Rockingham County & Harrisonburg**—W16AA, County of Rockingham, 408 County Office Bldg., Harrisonburg, VA 22801 (WVIR-TV Ch. 29 Charlottesville)—1-w, lat. 38° 23' 34", long. 78° 46' 13".
- Rockingham County & Harrisonburg**—W18AA, County of Rockingham, 408 County Office Bldg., Harrisonburg, VA 22801 (WUSA Ch. 9 Washington, DC)—100-w, lat. 38° 23' 34", long. 78° 46' 13".
- Rockingham County & Harrisonburg**—W46AE, County of Rockingham, 408 County Office Bldg., Harrisonburg, VA 22801 (WTTG Ch. 5 Washington, DC)—100-w, lat. 38° 23' 34", long. 78° 46' 13".
- Rockingham County (central)**—W33AC, County of Rockingham, 408 County Office Bldg., Harrisonburg, VA 22801—lat. 38° 36' 31", long. 78° 54' 07".
- Ruckersville, Culpeper & Madison**—W49AV, Shenandoah Valley Educational TV Corp., 298 Port Republic Rd., Harrisonburg, VA 22801 (WVPT Ch. 51 Staunton)—1000-w, lat. 38° 28' 43", long. 78° 24' 58".
- Rural Retreat**—See W03AJ, Wytheville.
- Rustburg**—W60BM, Central Virginia Educational Telecommunications Corp., Box 3237, 23 Sesame St., Richmond, VA 23235 (WCVE-TV Ch. 23 Richmond)—1000-w, lat. 37° 17' 07", long. 79° 05' 25".
- South Boston & Halifax**—W71AH, Central Virginia Educational TV Corp., Box 3237, 23 Sesame St., Richmond, VA 23235 (WCVE-TV Ch. 23 Richmond)—100-w, lat. 36° 45' 25", long. 78° 58' 29".
- South Boston & Halifax**—W73AJ, Central Virginia Educational Telecommunications Corp., Box 3237, 23 Sesame St., Richmond, VA 23235 (VCWV Ch. 57 Richmond)—100-w, lat. 36° 45' 25", long. 78° 58' 29".
- South Hill**—See W77AE, Chase City.
- South Hill**—See W79AT, Chase City.
- South Salem**—See W04AG, Garden City.
- Staunton**—W67AF, Virginia Broadcasting Corp., Box 769, Charlottesville, VA 22902 (WVIR-TV Ch. 29 Charlottesville)—100-w, lat. 38° 09' 54", long. 79° 18' 51".
- Staunton & Waynesboro**—W25AZ, Ruarch Assoc. Limited Partnership, Box 10, 123 E. Court St., Woodstock, VA 22664 (WAZT-LP Ch. 10 Woodstock)—lat. 38° 26' 52", long. 78° 43' 53". Note: Licensed as LPTV.
- Stuart & Patrick County (portions)**—W67AE, Blue Ridge ETV Assn., Box 13246, Roanoke, VA 24032 (WBRA-TV Ch. 15 Roanoke)—100-w, lat. 36° 43' 00", long. 80° 19' 00".
- Suffolk**—WBTD-LP, Ch. 66, WAVY Television Inc., 300 Wavy St., Portsmouth, VA 23704 (WAVY-TV Ch. 10 Portsmouth-Norfolk-Newport News)—lat. 36° 49' 14", long. 76° 30' 41".
- Suffolk**—WKTD-LP, Ch. 69, WAVY Television Inc., 300 Wavy St., Portsmouth, VA 23704 (WAVY-TV Ch. 10 Portsmouth-Norfolk-Newport News)—lat. 36° 49' 46", long. 76° 17' 56".
- Sugar Loaf**—See W04AG, Garden City.
- Sugar Loaf Mountain**—W67AB, Blue Ridge ETV Assn., Box 13246, Roanoke, VA 24032 (WBRA-TV Ch. 15 Roanoke)—100-w, lat. 37° 15' 01", long. 79° 56' 00".
- Tangler**—W48AC, County of Accomack, Box 388, Accomack, VA 23301 (WHRO-TV Ch. 15 Hampton-Norfolk)—10-w, lat. 37° 49' 36", long. 75° 59' 40".
- Tangler**—W54AC, County of Accomack, Box 388, Accomack, VA 23301 (WAVY-TV Ch. 10 Portsmouth-Norfolk-Newport News)—10-w, lat. 37° 49' 36", long. 75° 59' 40".
- Tangler**—W56BB, County of Accomack, Box 388, Accomack, VA 23301 (WTKR Ch. 3 Norfolk)—10-w, lat. 37° 49' 36", long. 75° 59' 40".
- Tangler**—W65AQ, County of Accomack, Box 388, Accomack, VA 23301 (WVEC-TV Ch. 13 Hampton-Norfolk)—10-w, lat. 37° 49' 36", long. 75° 59' 40".
- Valley Village of Wintergreen (central part)**—W64AI, Wintergreen, a Virginia Ltd. Partnership, 28 State St., Boston, MA 02109 (WSET-TV Ch. 13 Lynchburg)—10-w, lat. 37° 54' 20", long. 78° 55' 54".
- Valley Village of Wintergreen (central part)**—W68BG, Wintergreen, a Virginia Ltd. Partnership, 28 State St., Boston, MA 02109 (WVIR-TV Ch. 29 Charlottesville)—10-w, lat. 37° 54' 20", long. 78° 55' 54".
- Virginia Beach**—W35BH, WAVY Broadcasting LLC, c/o LIN Television Corp., Suite 700 East, 1001 G St. NW, Washington, DC 20001 (WAVY-TV Ch. 10 Portsmouth-Norfolk-Newport News)—1000-w, lat. 36° 50' 33", long. 76° 07' 06".
- Waynesboro**—See W25AZ, Staunton.
- Waynesboro**—See W31CE, Bridgewater.
- Weber City**—See WKTP-LP, Ch. 7, Gate City.
- Winchester**—WAZW-LP, Ch. 48, Ruarch Assoc. LLC, Box 10, 123 E. Court St., Woodstock, VA 22664 (WAZT-LP Ch. 10 Woodstock)—1000-w, lat. 39° 11' 46", long. 78° 10' 45".
- Winchester & Front Royal**—W28AZ, Channel 10 Television, Box 10, 123 E. Court St., Woodstock, VA 22664 (WAZT-LP Ch. 10 Woodstock)—100-w, lat. 39° 11' 12", long. 78° 09' 06". Note: Licensed as LPTV.
- Wintergreen (central part)**—W62AP, Wintergreen, a Virginia Ltd. Partnership, 28 State St., Boston, MA 02109 (WTVR-TV Ch. 6 Richmond)—10-w, lat. 37° 54' 20", long. 78° 55' 54".
- Woodstock**—W63AF, Board of Supervisors of Shenandoah County, Box 452, Woodstock, VA 22664 (WRC-TV Ch. 4 Washington, DC)—100-w, lat. 38° 57' 59", long. 78° 30' 33".
- Woodstock**—W65AB, Board of Supervisors of Shenandoah County, Box 452, Woodstock, VA 22664 (WUSA Ch. 9 Washington, DC)—100-w, lat. 38° 57' 59", long. 78° 30' 33".
- Woodstock**—W68AB, Board of Supervisors of Shenandoah County, Box 452, Woodstock, VA 22664 (WTTG Ch. 5 Washington, DC)—100-w, lat. 38° 57' 59", long. 78° 30' 33".
- Wytheville, Drockett, Rural Retreat, Fort Chiswell, Max Meadows, Jackson Ferry & Austinville**—W03AJ, Holston Valley Broadcasting Corp., Box WKPT, Kingsport, TN 37662 (WKPT-TV Ch. 19 Kingsport-Johnson City, TN-Bristol, VA)—1-w, lat. 36° 54' 30", long. 81° 04' 15".

Washington

- Aberdeen**—K23AS, Trinity Broadcasting Network Inc., 2442 Michelle Dr., Tustin, CA 92780 (KTBN-TV Ch. 40 Santa Ana-Los Angeles, CA)—100-w, lat. 46° 55' 55", long. 123° 44' 00".
- Aberdeen**—K25CG, WGNX Inc., 435 N. Michigan Ave., Chicago, IL 60611 (KCPQ Ch. 13 Tacoma-Seattle)—100-w, lat. 46° 55' 53", long. 123° 44' 02".
- Aberdeen (Wishka Valley)**—K08GS, Wishka Translators, Box 141B, Rte. 2, Hoquiam, WA 98550 (KOMO-TV Ch. 4 Seattle)—1-w, lat. 47° 09' 45", long. 123° 45' 45".
- Allen Camp (15-mi. SE of Forks)**—K13NY, Allen Logging Co., Box 736, HC 80, Forks, WA 98331 (CBUT Ch. 2 Vancouver, BC)—1-w, lat. 47° 45' 00", long. 124° 10' 42".
- Allen Logging Camp**—K10JQ, Allen Logging Co., Box 736, HC 80, Forks, WA 98331 (KATU Ch. 2 Portland, OR)—1-w, lat. 47° 45' 00", long. 124° 10' 42".
- Ardenvoir**—K08AX, E.A.O.-TV, Star Rte., Entiat, WA 98822 (KXLY-TV Ch. 4 Spokane)—1-w, lat. 47° 44' 26", long. 120° 22' 05".
- Ardenvoir**—K10BB, E.A.O.-TV, Star Rte., Entiat, WA 98822 (KHQ-TV Ch. 6 Spokane)—1-w, lat. 47° 44' 26", long. 120° 22' 05".
- Ardenvoir**—K12BF, E.A.O.-TV, Star Rte., Entiat, WA 98822 (KREM-TV Ch. 2 Spokane)—1-w, lat. 47° 44' 26", long. 120° 22' 05".
- *Ardenvoir**—K38EW, Douglas County TV Improvement District 1, HCR Box 53F, Orondo, WA 98843 (KAYU-TV Ch. 28 Spokane)—1-w, lat. 47° 44' 26", long. 120° 22' 05".
- Ashford, Elbe & Mineral**—K02LE, Pierce County TV Reception Improvement District 1, Box 28, Ashford, WA 98304 (KIRO-TV Ch. 7 Seattle)—10-w, lat. 46° 43' 29", long. 122° 04' 51".
- Ashford, Elbe & Mineral**—K09SB, Pierce County TV Reception Improvement District 1, Box 28, Ashford, WA 98304 (KING-TV Ch. 5 Seattle)—10-w, lat. 46° 43' 29", long. 122° 04' 51".
- Ashford, Elbe & Mineral**—K54AQ, Pierce County TV Reception Improvement District 1, Box 28, Ashford, WA 98304 (KOMO-TV Ch. 4 Seattle)—20-w, lat. 46° 43' 29", long. 122° 04' 51".
- Ashford, Elbe & Mineral**—K58BM, Pierce County TV Reception Improvement District 1, Box 28, Ashford, WA 98304 (KING-TV Ch. 5 Seattle)—20-w, lat. 46° 43' 29", long. 122° 04' 51".
- *Ashford, Elbe, Mineral & National**—K67CI, Pierce County TV Reception Improvement District 1, Box 28, Ashford, WA 98304 (KBTC-TV Ch. 28 Tacoma)—100-w, lat. 46° 43' 29", long. 122° 04' 51".
- Azwell**—K07CV, Wells & Wade Fruit Co., Box 259, Wenatchee, WA 98807 (KXLY-TV Ch. 4 Spokane)—1-w, lat. 47° 57' 26", long. 119° 58' 41".
- Azwell**—K11DC, Wells & Wade Fruit Co., Box 259, Wenatchee, WA 98807 (KHQ-TV Ch. 6 Spokane)—1-w, lat. 47° 57' 26", long. 119° 58' 41".
- Azwell**—K13DA, Wells & Wade Fruit Co., Box 259, Wenatchee, WA 98807 (KREM-TV Ch. 2 Spokane)—1-w, lat. 47° 57' 26", long. 119° 58' 41".
- Baker Flats rural area**—K57BA, Apple Valley TV Assn. Inc., Box 582, Wenatchee, WA 98807 (KXLY-TV Ch. 4 Spokane)—20-w, lat. 47° 29' 37", long. 120° 19' 14".
- Baker Flats rural area**—K59BF, Apple Valley TV Assn. Inc., Box 582, Wenatchee, WA 98807—20-w, lat. 47° 29' 37", long. 120° 19' 14".
- Baring**—K02IA, TV Improvement District 1 of King County, Box 95, Skykomish, WA 98288 (KIRO-TV Ch. 7 Seattle)—1-w, lat. 47° 48' 39", long. 121° 31' 27".
- Baring**—K10JJ, TV Improvement District 1 of King County, Box 95, Skykomish, WA 98288 (KOMO-TV Ch. 4 Seattle)—1-w, lat. 47° 48' 39", long. 121° 31' 27".
- Baring**—K12KA, TV Improvement District 1 of King County, Box 95, Skykomish, WA 98288

- (KING-TV Ch. 5 Seattle)—1-w, lat. 47° 48' 39", long. 121° 31' 27".
- Beach Drive area**—See K02EO, Seattle.
- Bellingham**—K48DM, KTZZ-TV Inc., Suite 208-17, 500 3rd St., Wausau, WI 55401 (KTZZ-TV Ch. 22 Seattle)—lat. 48° 48' 04", long. 122° 27' 40".
- Beverly**—See K07EC, Vantage.
- Beverly**—See K09EF, Vantage.
- Beverly**—See K12EN, Vantage.
- Beverly & Vantage**—K05JG, Sentinel Bluff TV Inc., Box 233, Beverly, WA 99321 (KTNW Ch. 31 Richland)—10-w, lat. 46° 49' 04", long. 119° 53' 09".
- Bingen**—See K40AM, Hood River, OR.
- Bingen**—See K53EI, Hood River, OR.
- Bingen**—See K68AJ, Hood River, OR.
- Bremerton**—K54AQ, KIRO-TV Holdings Inc., Suite 300, N. 3773 Howard Hughes Pkwy., Las Vegas, NV 89109 (KIRO-TV Ch. 7 Seattle)—100-w, lat. 48° 38' 27", long. 122° 43' 28".
- Brewster**—See K08AP, Pateros.
- Brewster**—See K10AP, Pateros.
- Brewster**—See K12AV, Pateros.
- Brewster & Pateros**—K53CX, TV Reception District No. 3, Okanogan County, Box 1399, Brewster, WA 98812 (KAYU-TV Ch. 2 Spokane)—10-w, lat. 48° 01' 10", long. 119° 58' 35".
- Brewster & Pateros**—K56BK, TV Reception District No. 3, Okanogan County, Box 1399, Brewster, WA 98812 (KSPS-TV Ch. 7 Spokane)—10-w, lat. 48° 01' 00", long. 119° 51' 51".
- Bridgeport**—K07BC, Chief Joseph Community Services Inc., Box 312, Bridgeport, WA 98813 (KQLY-TV Ch. 4 Spokane)—1-w, lat. 48° 02' 54", long. 119° 42' 39".
- Bridgeport**—K11AS, Chief Joseph Community Services Inc., Box 312, Bridgeport, WA 98813 (KHQ-TV Ch. 6 Spokane)—1-w, lat. 48° 02' 54", long. 119° 42' 39".
- Bridgeport**—K13DL, Chief Joseph Community Services Inc., Box 312, Bridgeport, WA 98813 (KREM-TV Ch. 2 Spokane)—1-w, lat. 48° 02' 54", long. 119° 42' 39".
- Bunker, Centralia & Chehalis**—K53AZ, KIRO-TV Holdings Inc. (KIRO-TV Ch. 7 Seattle)—100-w, lat. 46° 33' 39", long. 123° 03' 29".
- Camas**—See K14HN, Vancouver.
- ***Cashmere**—K07WR, Upper Wenatchee Valley TV Assn. Inc., Box 253, Cashmere, WA 98815 (KAYU-TV Ch. 28 Spokane)—1-w, lat. 47° 31' 50", long. 120° 28' 50".
- Cashmere**—K09ES, Upper Wenatchee Valley TV Assn. Inc., Box 253, Cashmere, WA 98815 (KREM-TV Ch. 2 Spokane)—1-w, lat. 47° 31' 53", long. 120° 29' 10".
- Cashmere**—K11EZ, Upper Wenatchee Valley TV Assn. Inc., Box 253, Cashmere, WA 98815 (KQLY-TV Ch. 4 Spokane)—1-w, lat. 47° 31' 53", long. 120° 29' 10".
- Cashmere**—K13ER, Upper Wenatchee Valley TV Assn. Inc., Box 253, Cashmere, WA 98815 (KHQ-TV Ch. 6 Spokane)—1-w, lat. 47° 31' 53", long. 120° 29' 10".
- Cashmere**—K40AE, Upper Wenatchee Valley TV Assn. Inc., Box 253, Cashmere, WA 98815 (KCTS-TV Ch. 9 Seattle)—100-w, lat. 47° 31' 31", long. 120° 31' 31".
- Cashmere**—See K51AE, Monitor.
- Cashmere**—See K53AH, Monitor.
- Centralia**—See K53AZ, Bunker.
- Centralia & Chehalis**—K42CM, WGNX Inc., 435 N. Michigan Ave., Chicago, IL 60611 (KCPQ Ch. 13 Tacoma-Seattle)—lat. 46° 33' 16", long. 123° 03' 26".
- Centralia & Chehalis**—K83AP, Centralia School District No. 401, Box 610, Centralia, WA 98531 (KCTS-TV Ch. 9 Seattle)—20-w, lat. 46° 33' 23", long. 123° 03' 24".
- Chehalis**—See K42CM, Centralia.
- Chehalis**—See K53AZ, Bunker.
- Chehalis**—See K83AP, Centralia.
- Chelan**—K44CK, Mountain Licenses LP, 2178 Commons Pkwy., Okemos, MI 48864 (KAYU-TV Ch. 28 Spokane)—10-w, lat. 47° 56' 35", long. 120° 14' 48". Note: Licensed as LPTV.
- Chelan**—K64ES, Kelly Television Co., 1813 Westlake Ave. N, Seattle, WA 98109-2706 (KCPQ Ch. 13 Tacoma-Seattle)—100-w, lat. 47° 48' 27", long. 120° 02' 00". Note: Licensed as LPTV.
- Chelan Butte (farming community SSW)**—K03DI, E.A.O.-TV, Star Rte., Entiat, WA 98822 (KQLY-TV Ch. 4 Spokane)—1-w, lat. 47° 47' 00", long. 120° 07' 18".
- Chelan Butte (farming community SSW)**—K05DW, E.A.O.-TV, Star Rte., Entiat, WA 98822 (KREM-TV Ch. 2 Spokane)—1-w, lat. 47° 46' 42", long. 120° 08' 18".
- Chelan Butte (farming community SSW)**—K07JO, E.A.O.-TV, Star Rte., Entiat, WA 98822 (KHQ-TV Ch. 6 Spokane)—1-w, lat. 47° 47' 00", long. 120° 07' 18".
- Chelan Station**—K111B, TV District No. 3 of Okanogan County, Box 274, Brewster, WA 98812 (KREM-TV Ch. 2 Spokane)—1-w, lat. 47° 52' 25", long. 119° 56' 25".
- Clarkston**—See K42EW, Lewiston, ID.
- Clarkston**—See K47BW, Lewiston, ID.
- Cle Elum vicinity**—K02EJ, Upper County TV Translator Corp., Rte. 4, Cle Elum, WA 98922 (KING-TV Ch. 5 Seattle)—10-w, lat. 47° 08' 48", long. 120° 54' 30".
- Cle Elum vicinity**—K10IB, Upper County TV Translator Corp., Rte. 4, Cle Elum, WA 98922 (KOMQ-TV Ch. 4 Seattle)—1-w, lat. 47° 08' 48", long. 120° 54' 30".
- Cle Elum vicinity**—K12IR, Upper County TV Translator Corp., Rte. 4, Cle Elum, WA 98922 (KIRO-TV Ch. 7 Seattle)—1-w, lat. 47° 08' 48", long. 120° 54' 30".
- Colockum**—See K32FN, Stemit.
- Colockum**—See K67CD, Stemit.
- Colockum**—See K69BF, Stemit.
- Colockum**—See K79BY, Stemit.
- Colockum, Ellensburg, Stemit & Wenatchee**—K65AU, Apple Valley TV Assn. Inc., Box 582, Wenatchee, WA 98807 (KHQ-TV Ch. 6 Spokane)—100-w, lat. 47° 16' 27", long. 120° 24' 18".
- Colville**—K09UP, Mountain Licenses LP, 2178 Commons Pkwy., Okemos, MI 48864 (KAYU-TV Ch. 28 Spokane)—10-w, lat. 48° 33' 51", long. 117° 54' 01". Note: Licensed as LPTV.
- Copalis**—See K08DL, Westport.
- Copalis**—See K10EK, Westport.
- Copalis**—See K12DD, Westport.
- Coulee City**—K08CU, Town of Coulee City, 501 W. Main, Coulee City, WA 99115-0398 (KREM-TV Ch. 2 Spokane)—1-w, lat. 47° 39' 06", long. 119° 22' 45".
- Coulee City**—K10DF, Town of Coulee City, 501 W. Main, Coulee City, WA 99115-0398 (KQLY-TV Ch. 4 Spokane)—1-w, lat. 47° 39' 06", long. 119° 22' 45".
- Coulee City**—K12CS, Town of Coulee City, 501 W. Main, Coulee City, WA 99115-0398 (KHQ-TV Ch. 6 Spokane)—1-w, lat. 47° 39' 06", long. 119° 22' 45".
- Curlaw & Malo**—K03EJ, Franson Peak TV Assn. Inc., Box 66, Rte. D, Curlaw, WA (KSPS-TV Ch. 7 Spokane)—5-w, lat. 48° 51' 21", long. 118° 37' 51".
- Curlaw & Malo**—K09MP, Franson Peak TV Assn. Inc., Box 55, Curlaw, WA 99118 (KQLY-TV Ch. 4 Spokane)—10-w, lat. 48° 51' 21", long. 118° 37' 51".
- Curlaw & Malo**—K11NB, Franson Peak TV Assn. Inc., Box 55, Curlaw, WA 99118 (KREM-TV Ch. 2 Spokane)—5-w, lat. 48° 51' 21", long. 118° 37' 51".
- Curlaw & Malo**—K13NV, Franson Peak TV Assn. Inc., Box 55, Curlaw, WA 99118 (KHQ-TV Ch. 6 Spokane)—10-w, lat. 48° 51' 21", long. 118° 37' 51".
- Danville**—K08CR, Danville TV Assn., Box 49, Danville, WA 99121 (KREM-TV Ch. 2 Spokane)—1-w, lat. 48° 59' 15", long. 118° 32' 17".
- Danville**—K10DC, Danville TV Assn., Box 49, Danville, WA 99121 (KQLY-TV Ch. 4 Spokane)—1-w, lat. 48° 59' 15", long. 118° 32' 17".
- Danville**—K12CP, Danville TV Assn., Box 49, Danville, WA 99121 (KHQ-TV Ch. 6 Spokane)—1-w, lat. 48° 59' 15", long. 118° 32' 17".
- Deming**—K03FC, TV District 1, Box 82, Deming, WA 98244 (KIRO-TV Ch. 7 Seattle)—10-w, lat. 48° 50' 54", long. 122° 15' 57".
- Deming**—K13PS, TV District 1, Box 82, Deming, WA 98244 (KING-TV Ch. 5 Seattle)—10-w, lat. 48° 50' 54", long. 122° 15' 57".
- Deming**—K36B0, TV District 1, Box 82, Deming, WA 98244 (KOMQ-TV Ch. 4 Seattle)—10-w, lat. 48° 50' 54", long. 122° 15' 57".
- Douglas & vicinity**—K09EO, Douglas TV Assn. Inc., 1141 State Hwy. No. 2, Waterville, WA 98858 (KREM-TV Ch. 2 Spokane)—1-w, lat. 47° 28' 55", long. 120° 01' 05".
- Douglas & vicinity**—K11FC, Douglas TV Assn. Inc., 1141 State Hwy. No. 2, Waterville, WA 98858 (KQLY-TV Ch. 4 Spokane)—1-w, lat. 47° 28' 55", long. 120° 01' 05".
- Douglas & vicinity**—K13CH, Douglas TV Assn. Inc., 1141 State Hwy. No. 2, Waterville, WA 98858 (KHQ-TV Ch. 6 Spokane)—1-w, lat. 47° 28' 55", long. 120° 01' 05".
- Dryden**—K08JP, Upper Wenatchee Valley TV Assn. Inc., Box 253, Cashmere, WA 98815 (KREM-TV Ch. 2 Spokane)—1-w, lat. 47° 36' 00", long. 120° 30' 29".
- Dryden**—K10LG, Upper Wenatchee Valley TV Assn. Inc., Box 253, Cashmere, WA 98815 (KQLY-TV Ch. 4 Spokane)—1-w, lat. 47° 36' 00", long. 120° 30' 29".
- Dryden**—K12LV, Upper Wenatchee Valley TV Assn. Inc., Box 253, Cashmere, WA 98815 (KHQ-TV Ch. 6 Spokane)—1-w, lat. 47° 36' 00", long. 120° 30' 29".
- Dryden**—K57AY, Upper Wenatchee Valley TV Assn. Inc., Box 253, Cashmere, WA 98815 (KCTS-TV Ch. 9 Seattle)—100-w, lat. 47° 36' 00", long. 120° 30' 29".
- East Valley area, Minnehaha Park area & Spokane**—K09FZ, Spokane TV Inc., 500 W. Boone Ave., Spokane, WA 99201 (KQLY-TV Ch. 4 Spokane)—10-w, lat. 47° 37' 43", long. 117° 18' 48". BPTTV-960517FS.
- East Valley, Pasadena Park & Spokane**—K11NU, Spokane TV Inc., W. 500 Boone Ave., Spokane, WA 99201 (KQLY-TV Ch. 4 Spokane)—1-w, lat. 47° 41' 31", long. 117° 15' 58".
- East Wenatchee**—See K24EX, Wenatchee.
- East Wenatchee & East Wenatchee Bench**—K51DR, Apple Valley TV Assn. Inc., Box 582, Wenatchee, WA 98807 (KREM-TV Ch. 2 Spokane)—100-w, lat. 47° 19' 11", long. 120° 14' 23".
- East Wenatchee & East Wenatchee Bench**—K55FO, Apple Valley TV Assn. Inc., Box 582, Wenatchee, WA 98807 (KHQ-TV Ch. 6 Spokane)—100-w, lat. 47° 19' 11", long. 120° 14' 23".
- East Wenatchee & East Wenatchee Bench**—K73BA, Apple Valley TV Assn. Inc., Box 582, Wenatchee, WA 98807 (KQLY-TV Ch. 4 Spokane)—1-w, lat. 48° 59' 15", long. 118° 32' 17".

Washington—Translators

- kane)—100-w, lat. 47° 19' 11", long. 120° 14' 23".
- East Wenatchee & Wenatchee**—K45AC, KREM-TV Inc., 400 S. Record St., Dallas, TX 75202 (KREM-TV Ch. 2 Spokane)—100-w, lat. 47° 16' 27", long. 120° 24' 18".
- East Wenatchee Bench**—See K51DR, East Wenatchee.
- East Wenatchee Bench**—See K55FO, East Wenatchee.
- East Wenatchee Bench**—See K73BA, East Wenatchee.
- East Wenatchee, Lake Wenatchee & Wenatchee area**—K18AD, KCTS Television, 401 Mercer St., Seattle, WA 98109 (KCTS-TV Ch. 9 Seattle)—100-w, lat. 47° 16' 27", long. 120° 24' 18".
- Elbe**—See K02LE, Ashford.
- Elbe**—See K09SB, Ashford.
- Elbe**—See K54AQ, Ashford.
- Elbe**—See K58BM, Ashford.
- Elbe**—See K67CI, Ashford.
- Electric City**—See K08BY, Grand Coulee.
- Electric City**—See K10FV, Grand Coulee.
- Electric City**—See K12BZ, Grand Coulee.
- Ellensburg**—K41CK, Kittitas County TV Reception Improvement, Box 250, Rte. 2, Ellensburg, WA 98926 (KCPQ Ch. 13 Tacoma-Seattle; KAYU-TV Ch. 28 Spokane)—100-w, lat. 46° 53' 24", long. 120° 26' 38".
- Ellensburg**—See K65AU, Colockum.
- ***Ellensburg & Kittitas**—K15DE, Viacom Broadcasting of Missouri Inc., 1515 Broadway, New York, NY 10036 (KSTW Ch. 11 Seattle-Tacoma)—lat. 46° 53' 24", long. 120° 26' 38".
- Ellensburg & Kittitas**—K54DX, Kelly Television Co., 1813 Westlake Ave. N, Seattle, WA 98109-2706 (KCPQ Ch. 13 Tacoma-Seattle)—100-w, lat. 46° 53' 15", long. 120° 26' 30". Note: Licensed as LPTV.
- Ellensburg & Kittitas Valley area**—K31AK, Kittitas County TV Reception Improvement, Box 250, Rte. 2, Ellensburg, WA 98926 (KNDO Ch. 23 Yakima)—100-w, lat. 46° 53' 24", long. 120° 26' 38".
- Ellensburg & Kittitas Valley area**—K51BD, Kittitas County TV Reception Improvement, Box 250, Rte. 2, Ellensburg, WA 98926 (KIMA-TV Ch. 29 Yakima)—100-w, lat. 46° 53' 24", long. 120° 26' 38".
- Ellensburg & Kittitas Valley area**—K63BZ, Kittitas County TV Reception Improvement, Box 250, Rte. 2, Ellensburg, WA 98926 (KAPP Ch. 35 Yakima)—100-w, lat. 46° 53' 24", long. 120° 26' 38".
- Ellensburg & Kittitas Valley area**—K69BE, Kittitas County TV Reception Improvement, Box 250, Rte. 2, Ellensburg, WA 98926 (KYVE-
- TV Ch. 47 Yakima)—100-w, lat. 46° 53' 24", long. 120° 36' 28".
- Ellisford**—See K08CX, Tonasket.
- Ellisford**—See K10DL, Tonasket.
- Ellisford**—See K12CX, Tonasket.
- Ellisford**—See K69AY, Tunk Valley.
- Ellisford-Tonasket**—K35BJ, Mountain Licenses LP, 2178 Commons Pkwy., Okemos, MI 48864 (KAYU-TV Ch. 28 Spokane)—lat. 48° 46' 53", long. 119° 23' 10". Note: Licensed as LPTV.
- Elma**—See K72BM, Montesano.
- Entiat**—See K08BA, Orondo.
- Entiat**—See K10BA, Orondo.
- Entiat**—K11BI, E.A.O.-TV, Star Rte., Entiat, WA 98822 (KXLY-TV Ch. 4 Spokane)—1-w, lat. 47° 38' 10", long. 120° 16' 00".
- Entiat**—See K12BE, Orondo.
- Entiat**—K13BI, E.A.O.-TV, Star Rte., Entiat, WA 98822 (KHQ-TV Ch. 6 Spokane)—1-w, lat. 47° 38' 10", long. 120° 16' 00".
- Entiat**—See K38EM, Orondo.
- Entiat & Orondo**—K09BJ, E.A.O.-TV, Star Rte., Entiat, WA 98822 (KREM-TV Ch. 2 Spokane)—1-w, lat. 47° 38' 10", long. 120° 16' 00".
- Ephrata**—See K08CN, Soap Lake.
- Ephrata**—See K11EY, Soap Lake.
- Ephrata**—See K13EP, Soap Lake.
- Everett**—K29ED, Tribune Television Holdings Inc., 435 N. Michigan Ave., Chicago, IL 60611 (KTWB Ch. 22 Seattle)—100-w, lat. 47° 58' 43", long. 122° 07' 31".
- Everett**—K58BW, KIRO-TV Holdings Inc. (KIRO-TV Ch. 7 Seattle)—100-w, lat. 48° 01' 58", long. 122° 08' 08".
- Ferry**—K09EC, Kettle River Services Assn., Star Rte., Wauconda, WA 98859 (KHQ-TV Ch. 6 Spokane)—1-w, lat. 48° 59' 44", long. 118° 45' 50".
- Ferry**—K11EI, Kettle River Services Assn., Star Rte., Wauconda, WA 98859 (KXLY-TV Ch. 4 Spokane)—1-w, lat. 48° 59' 44", long. 118° 45' 50".
- Ferry**—K13DY, Kettle River Services Assn., Star Rte., Wauconda, WA 98859 (KHQ-TV Ch. 6 Spokane)—1-w, lat. 48° 59' 44", long. 118° 45' 50".
- Glenoma**—K02FE, Rainey Valley TV Service Inc., 7639 U.S. Hwy. 12, Glenoma, WA 98336 (KOMO-TV Ch. 4 Seattle)—1-w, lat. 46° 29' 52", long. 122° 08' 30".
- Glenoma**—K10GK, Rainey Valley TV Service Inc., 7639 U.S. Hwy. 12, Glenoma, WA 98336 (KING-TV Ch. 5 Seattle)—1-w, lat. 46° 29' 52", long. 122° 08' 30".
- Glenoma**—K13JE, Rainey Valley TV Service Inc., 7639 U.S. Hwy. 12, Glenoma, WA 98336 (KIRO-TV Ch. 7 Seattle)—1-w, lat. 46° 29' 52", long. 122° 08' 30".
- Glenoma**—See K72CT, Mossyrock.
- Glenwood**—K07OT, Glenwood TV Assn., Seattle, WA 98619 (KATU Ch. 2 Portland, OR)—1-w, lat. 45° 58' 44", long. 121° 15' 08".
- Glenwood**—K09NU, Glenwood TV Assn., Seattle, WA 98619 (KPTV Ch. 12 Portland, OR)—1-w, lat. 45° 58' 44", long. 121° 15' 08".
- Glenwood**—K11KV, Glenwood TV Assn., Seattle, WA 98619 (KGW Ch. 8 Portland, OR)—10-w, lat. 45° 58' 44", long. 121° 15' 08".
- Glenwood**—K13DQ, Glenwood TV Assn., Seattle, WA 98619 (KOIN Ch. 6 Portland, OR)—10-w, lat. 45° 58' 44", long. 121° 15' 08".
- Goldendale**—See K18FR, The Dalles, OR.
- Goldendale**—See K61BX, The Dalles, OR.
- Goldendale**—See K69AH, The Dalles, OR.
- Grand Coulee & Electric City**—K08BY, Grand Coulee TV Inc., Box 163, Grand Coulee, WA 99123 (KREM-TV Ch. 2 Spokane)—1-w, lat. 47° 56' 50", long. 118° 57' 18".
- Grand Coulee & Electric City**—K10FV, Grand Coulee TV Inc., Box 163, Grand Coulee, WA 99123 (KXLY-TV Ch. 4 Spokane; KSPS-TV Ch. 7 Spokane)—1-w, lat. 47° 57' 18", long. 118° 57' 18".
- Grand Coulee & Electric City**—K12BZ, Grand Coulee TV Inc., Box 163, Grand Coulee, WA 99123 (KHQ-TV Ch. 6 Spokane)—1-w, lat. 47° 56' 50", long. 118° 57' 18".
- Grandview & Prosser**—K10NQ, Mountain Licenses LP, 2178 Commons Pkwy., Okemos, MI 48864 (KWSU-TV Ch. 10 Pullman; KAYU-TV Ch. 28 Spokane)—10-w, lat. 46° 11' 10", long. 119° 45' 14".
- Grant County Airport**—See K08CN, Soap Lake.
- Grant County Airport**—See K11EY, Soap Lake.
- Grant County Airport**—See K13EP, Soap Lake.
- Grayland**—See K08DL, Westport.
- Grayland**—See K10EK, Westport.
- Grayland**—See K12DO, Westport.
- Grays River & Lebam**—K63AW, KOIN-TV Inc., 222 S.W. Columbia St., Portland, OR 97201 (KOIN Ch. 6 Portland, OR)—100-w, lat. 46° 27' 40", long. 123° 32' 58".
- Grays River & Lebam**—K65BU, Bates Technical College, 1101 S. Yakima Ave., Tacoma, WA 98405 (KBTC-TV Ch. 28 Tacoma)—100-w, lat. 46° 27' 44", long. 123° 32' 56".
- Grays River & Lebam**—K67BJ, Fisher Broadcasting Inc., 100 4th Ave. N, Seattle, WA 98109 (KATU Ch. 2 Portland, OR)—100-w, lat. 46° 27' 40", long. 123° 32' 58".
- Grays River & Lebam**—K69BR, KGW-TV Inc., 400 S. Record St., Dallas, TX 75202 (KGW
- Ch. 8 Portland, OR)—100-w, lat. 46° 27' 44", long. 123° 32' 56". Holds CP for change from Ch. 69 to Ch. 31, 1000-w, lat. 46° 27' 40", long. 123° 32' 58". Note: Licensed as LPTV.
- Grays River & Lebam, WA-Astoria, OR**—K59BX, Oregon Public Broadcasting, 7140 S.W. Macadam Ave., Portland, OR 97219 (KOPB-TV Ch. 10 Portland, OR)—100-w, lat. 46° 27' 44", long. 123° 32' 56".
- Issaquah & Mirrormont**—K03FA, TV Reception District 2, 25230 S.E. Mirrormont Dr., Issaquah, WA 98027 (KCTS-TV Ch. 9 Seattle)—10-w, lat. 47° 27' 56", long. 121° 59' 14".
- Issaquah & Mirrormont**—K10LA, TV Reception District 2, 25230 S.E. Mirrormont Dr., Issaquah, WA 98027 (KIRO-TV Ch. 7 Seattle)—10-w, lat. 47° 27' 49", long. 121° 58' 24".
- Jackass Butte area & Wakefield**—K08CW, TV Reception District 1, Box 111, Okanogan, WA 98840 (KHQ-TV Ch. 6 Spokane)—1-w, lat. 48° 19' 36", long. 119° 42' 06".
- Jackass Butte area & Wakefield**—K10DK, TV Reception District 1, Box 111, Okanogan, WA 98840 (KXLY-TV Ch. 4 Spokane)—1-w, lat. 48° 19' 36", long. 119° 42' 06".
- Jackass Butte area & Wakefield**—K12CW, TV Reception District 1, Box 111, Okanogan, WA 98840 (KREM-TV Ch. 2 Spokane)—1-w, lat. 48° 19' 36", long. 119° 42' 06".
- Joyce**—K47BB, Crescent TV Reception Improvement District, Box 78, Joyce, WA 98343—100-w, lat. 48° 09' 03", long. 123° 40' 16".
- Joyce**—K49CV, Crescent TV Reception Improvement District, Box 78, Joyce, WA 98343 (KING-TV Ch. 5 Seattle)—10-w, lat. 48° 09' 03", long. 123° 40' 16".
- Joyce**—K53CN, Crescent TV Reception Improvement District, Box 78, Joyce, WA 98343 (KIRO-TV Ch. 7 Seattle)—100-w, lat. 48° 09' 03", long. 123° 04' 16".
- Keller**—K13RG, Colville Confederated Tribes, Box 150, Nespelem, WA 99155 (KHQ-TV Ch. 6 Spokane)—1-w, lat. 48° 08' 43", long. 118° 43' 51".
- Keller & San Poil Valley**—K11QB, Coleville Confederated Tribes, Box 150, Nespelem, WA 99155 (KXLY-TV Ch. 4 Spokane)—1-w, lat. 48° 08' 43", long. 118° 43' 51".
- Kennewick**—See K49CN, Richland.
- Kettle Falls**—See K08HY, Marcus-Evans.
- Kettle Falls**—See K10GJ, Marcus-Evans.
- Kettle Falls**—See K13IQ, Marcus-Evans.
- Kittitas**—See K15DE, Ellensburg.
- Kittitas**—See K54DX, Ellensburg.
- Kittitas Valley**—See K31AK, Ellensburg.
- Kittitas Valley**—See K51BD, Ellensburg.
- Kittitas Valley**—See K63BZ, Ellensburg.

Kittitas Valley—See K69BE, Ellensburg.

La Push—K09KZ, La Push TV Assn., Box 25, La Push, WA 98350 (KOMO-TV Ch. 4 Seattle)—1-w, lat. 47° 54' 17", long. 124° 38' 28".

Lake Chelan (South Shore resort area)—K08FQ, South Shore TV, Box 109, Rte. 1, Chelan, WA 98816 (KREM-TV Ch. 2 Spokane)—1-w, lat. 47° 51' 12", long. 120° 09' 59".

Lake Chelan (South Shore resort area)—K10FD, South Shore TV, Box 109, Rte. 1, Chelan, WA 98816 (KQLY-TV Ch. 4 Spokane)—1-w, lat. 47° 51' 12", long. 120° 09' 59".

Lake Chelan (South Shore resort area)—K12FT, South Shore TV, Box 109, Rte. 1, Chelan, WA 98816 (KHQ-TV Ch. 6 Spokane)—1-w, lat. 47° 51' 12", long. 120° 09' 59".

Lake Wenatchee—See K08FC, Plain.

Lake Wenatchee—K13SQ, Lake Wenatchee TV Inc., 21821 Colt Rd., Leavenworth, WA 98826 (KYVE-TV Ch. 47 Yakima)—1-w, lat. 47° 46' 45", long. 120° 41' 30".

Lake Wenatchee—See K18AD, East Wenatchee.

Lake Wenatchee & Plain—K10KE, Lake Wenatchee TV Inc., 21821 Colt Rd., Leavenworth, WA 98826 (KAPP Ch. 35 Yakima)—1-w, lat. 47° 46' 45", long. 120° 41' 38".

Lake Wenatchee & Plain—K12MB, Lake Wenatchee TV Inc., 21821 Colt Rd., Leavenworth, WA 98826 (KREM-TV Ch. 2 Spokane)—1-w, lat. 47° 46' 45", long. 120° 41' 38".

Laurier—K08GG, Laurier TV Club, Box 1454, Orient, WA 99160 (KREM-TV Ch. 2 Spokane)—10-w, lat. 48° 58' 40", long. 118° 14' 10".

Laurier—K10GH, Laurier TV Club, Box 1454, Orient, WA 99160 (KQLY-TV Ch. 4 Spokane)—10-w, lat. 48° 58' 40", long. 118° 14' 10".

Laurier—K12GM, Laurier TV Club, Box 1454, Orient, WA 99160 (KHQ-TV Ch. 2 Spokane)—10-w, lat. 48° 58' 40", long. 118° 14' 10".

Leavenworth—K07VV, Leavenworth Non-Profit TV Assn., 14164 Hwy. 209, Leavenworth, WA 98826—10-w, lat. 47° 36' 59", long. 120° 40' 37".

Leavenworth, Peshastin & vicinity—K03DU, Leavenworth Non-Profit TV Assn. Inc., Box 119, RFD 1, Leavenworth, WA 98826 (KHQ-TV Ch. 6 Spokane)—1-w, lat. 47° 37' 14", long. 120° 41' 03".

Leavenworth, Peshastin & vicinity—K05FF, Leavenworth Non-Profit TV Assn. Inc., Box 119, RFD 1, Leavenworth, WA 98826 (KQLY-TV Ch. 4 Spokane)—1-w, lat. 47° 37' 14", long. 120° 41' 03".

Leavenworth, Peshastin & vicinity—K07LA, Leavenworth Non-Profit TV Assn. Inc., Box 119, RFD 1, Leavenworth, WA 98826 (KREM-TV Ch. 2 Spokane)—1-w, lat. 47° 37' 14", long. 120° 41' 03".

Lebam—See K31FB, Grays River.

Lebam—See K59BX, Grays River.

Lebam—See K63AW, Grays River.

Lebam—See K65BU, Grays River.

Lebam—See K67BJ, Grays River.

Long Lake & Suncrest—K11NT, Spokane TV Inc., W. 500 Boone Ave., Spokane, WA 99201 (KQLY-TV Ch. 4 Spokane)—1-w, lat. 47° 47' 30", long. 117° 31' 49".

Longview—K70DT, Vancouver School District 37, 605 N. Devine Rd., Vancouver, WA (KCPQ Ch. 13 Tacoma-Seattle)—100-w, lat. 46° 29' 21", long. 123° 12' 46".

Longview & Rainier—K68DZ, Meredith Corp., 1716 Locust St., Des Moines, IA 50309 (KPDZ Ch. 49 Vancouver)—1000-w, lat. 46° 10' 55", long. 122° 57' 00". Note: Licensed as LPTV.

Malaga—See K09CL, Rock Island.

Malaga—See K11CS, Rock Island.

Malaga—See K13CQ, Rock Island.

Malaga, South Wenatchee & Sunnyslope area—K08CG, Apple Valley TV Assn., Box 582, Wenatchee, WA 98801 (KREM-TV Ch. 2 Spokane)—10-w, lat. 47° 27' 50", long. 120° 12' 50".

Malaga, South Wenatchee & Sunnyslope area—K10CM, Apple Valley TV Assn., Box 582, Wenatchee, WA 98801 (KQLY-TV Ch. 4 Spokane)—10-w, lat. 47° 27' 50", long. 120° 12' 50".

Malaga, South Wenatchee & Sunnyslope area—K12CF, Apple Valley TV Assn., Box 582, Wenatchee, WA 98801 (KHQ-TV Ch. 6 Spokane)—10-w, lat. 47° 27' 50", long. 120° 12' 50".

Malo—See K03EJ, Curlew.

Malo—See K09MP, Curlew.

Malo—See K11NB, Curlew.

Malo—See K13NV, Curlew.

Maiott & vicinity—K55IC, TV Reception Improvement District 1, Box 111, Okanogan, WA 98840 (KSPS-TV Ch. 7 Spokane)—100-w, lat. 48° 19' 36", long. 119° 42' 06".

Mansfield—See K08AP, Pateros.

Mansfield—See K10AP, Pateros.

Mansfield—See K12AV, Pateros.

Manson—K58AU, TV Improvement District 1 of Chelan, Box 63, Manson, WA 98831 (KQLY-TV Ch. 4 Spokane)—100-w, lat. 47° 56' 35", long. 120° 14' 48".

Manson—K63BJ, TV Improvement District 1 of Chelan, Box 63, Manson, WA 98831 (KREM-TV Ch. 2 Spokane)—100-w, lat. 47° 56' 35", long. 120° 14' 48".



**This data is available on CD-ROM
for use on your own computer.**

Contact our Sales Department at
Warren Communications News
Phone: 800-771-9202

Manson—K66BG, TV Improvement District 1 of Chelan, Box 63, Manson, WA 98831 (KHQ-TV Ch. 6 Spokane)—100-w, lat. 47° 56' 35", long. 120° 14' 48".

Manson—K69BX, TV Improvement District 1 of Chelan, Box 63, Manson, WA 98831 (KSPS-TV Ch. 7 Spokane)—100-w, lat. 47° 56' 35", long. 120° 14' 48".

Marcus-Evans, Kettle Falls & Rice—K08HY, Bisbee Mountain Translator Assn., Box 66285, Seattle, WA 98166 (KREM-TV Ch. 2 Spokane)—5-w, lat. 48° 37' 55", long. 118° 09' 13".

Marcus-Evans, Kettle Falls & Rice—K10GJ, Bisbee Mountain Translator Assn., Box 66285, Seattle, WA 98166 (KQLY-TV Ch. 4 Spokane)—1-w, lat. 48° 37' 55", long. 118° 09' 13".

Marcus-Evans, Kettle Falls & Rice—K13KQ, Bisbee Mountain Translator Assn., Box 66285, Seattle, WA 98166 (KHQ-TV Ch. 6 Spokane)—1-w, lat. 48° 37' 55", long. 118° 09' 13".

Mazama—K02FZ, Upper Methow Valley TV Assn. Inc., Box 247, Twisp, WA 98856 (KREM-TV Ch. 2 Spokane)—1-w, lat. 48° 34' 00", long. 120° 18' 00".

Mazama—K04FT, Upper Methow Valley TV Assn. Inc., Box 247, Twisp, WA 98856 (KQLY-TV Ch. 4 Spokane)—1-w, lat. 48° 34' 00", long. 120° 18' 00".

Mazama—K05EK, Upper Methow Valley TV Assn. Inc., Box 247, Twisp, WA 98856 (KHQ-TV Ch. 6 Spokane; KSPS-TV Ch. 7 Spokane)—1-w, lat. 48° 34' 00", long. 120° 18' 00".

Merritt—See K03EC, Winton.

Merritt—See K05FN, Winton.

Merritt—See K09XB, Winton.

Methow—K09BI, Upper Methow Valley TV Assn. Inc., Box 247, Twisp, WA 98856 (KREM-TV Ch. 2 Spokane)—1-w, lat. 48° 01' 20", long. 119° 58' 30".

Methow—K11BM, Upper Methow Valley TV Assn. Inc., Box 247, Twisp, WA 98856 (KQLY-TV Ch. 4 Spokane)—1-w, lat. 48° 01' 20", long. 119° 58' 30".

Methow—K13BN, Upper Methow Valley TV Assn. Inc., Box 247, Twisp, WA 98856 (KHQ-TV Ch. 6 Spokane)—1-w, lat. 48° 01' 20", long. 119° 58' 30".

Methow—K44EN, TV Reception District 2 of Okanogan County, Box 441, Twisp, WA 98856—20-w, lat. 48° 02' 13", long. 119° 59' 70".

Mineral—See K02LE, Ashford.

Mineral—See K09SB, Ashford.

Mineral—See K54AQ, Ashford.

Mineral—See K58BM, Ashford.

Mineral—See K67CI, Ashford.

Minnehaha Park—See K09FZ, East Valley.

Mirrormont—See K03FA, Issaquah.

Mirrormont—See K10LA, Issaquah.

Molson—K05HK, Oroville TV Assn. Inc., 1522 Golden St., Oroville, WA 98844 (KSPS-TV Ch. 7 Spokane)—1-w, lat. 48° 56' 25", long. 119° 11' 30".

Molson—K09BM, Oroville TV Assn. Inc., 1522 Golden St., Oroville, WA 98844 (KREM-TV Ch. 2 Spokane)—1-w, lat. 48° 56' 25", long. 119° 11' 30".

Molson—K11BT, Oroville TV Assn. Inc., 1522 Golden St., Oroville, WA 98844 (KHQ-TV Ch. 6 Spokane)—1-w, lat. 48° 56' 25", long. 119° 11' 30".

Molson—K13RU, Oroville TV Assn. Inc., 1522 Golden St., Oroville, WA 98844 (KQLY-TV Ch. 4 Spokane)—1-w, lat. 48° 56' 25", long. 119° 11' 30".

Monitor—See K55BN, Cashmere.

Monitor & Cashmere—K51AE, Apple Valley TV Assn. Inc., Box 582, Wenatchee, WA 98807 (KQLY-TV Ch. 4 Spokane)—20-w, lat. 47° 30' 55", long. 120° 26' 22".

Monitor & Cashmere—K53AH, Apple Valley TV Assn. Inc., Box 582, Wenatchee, WA 98801—20-w, lat. 47° 30' 55", long. 120° 26' 22".

Monitor & Cashmere—K55BN, Apple Valley TV Assn. Inc., Box 582, Wenatchee, WA 98807 (KREM-TV Ch. 2 Spokane; KHQ-TV Ch. 6 Spokane)—20-w, lat. 47° 30' 55", long. 120° 26' 22".

Montesano & Elma—K72BM, Olympia School District 11, 1113 E. Legion, Olympia, WA 98501 (KCPQ Ch. 13 Tacoma-Seattle)—100-w, lat. 46° 58' 22", long. 123° 08' 17".

Moses Lake—See K08CN, Soap Lake.

Moses Lake—See K11EY, Soap Lake.

Moses Lake—See K13EP, Soap Lake.

Moses Lake—See K57IB, Royal City.

Moses Lake—K64CZ, Peoples TV Assn. Inc., Box AG, Moses Lake, WA 98837 (KAYU-TV

Washington—Translators

- Ch. 28 Spokane)—lat. 46° 48' 23", long. 119° 33' 25". Note: Licensed as LPTV.
- Moses Lake, Othello, Royal City & Warden**—K51FW, Peoples TV Assn. Inc., Box AG, Moses Lake, WA 98837 (KHQ-TV Ch. 6 Spokane)—100-w, lat. 46° 48' 23", long. 119° 33' 25".
- Moses Lake, Othello, Royal City & Warden**—K53GG, Peoples TV Assn. Inc., Box AG, Moses Lake, WA 98837 (KXLY-TV Ch. 4 Spokane)—100-w, lat. 46° 48' 23", long. 119° 33' 25".
- Moses Lake, Othello, Royal City & Warden**—K55DJ, Peoples TV Assn. Inc., Box AG, Moses Lake, WA 98837 (KREM-TV Ch. 2 Spokane)—100-w, lat. 46° 48' 23", long. 119° 33' 25".
- Mossyrock, Glenoma & Onalaska**—K72CT, Eastern Lewis County ETV Assn., Box 453, Mossyrock, WA 98564 (KCTS-TV Ch. 9 Seattle)—100-w, lat. 46° 34' 10", long. 122° 21' 10".
- National**—See K67CI, Ashford.
- Neah Bay**—K55AQ, Makah Indian Tribe, Box 115, Neah Bay, WA 98357 (KOMO-TV Ch. 4 Seattle)—100-w, lat. 48° 22' 04", long. 124° 39' 41".
- Neah Bay**—K57AI, Makah Indian Tribe, Box 115, Neah Bay, WA 98357 (KING-TV Ch. 5 Seattle)—100-w, lat. 48° 22' 04", long. 124° 39' 41".
- Neah Bay**—K59AN, Makah Indian Tribe, Box 115, Neah Bay, WA 98357 (KIRO-TV Ch. 7 Seattle)—100-w, lat. 48° 22' 04", long. 124° 39' 41".
- *Neah Bay**—K61BI, Makah Indian Tribe, Box 115, Neah Bay, WA 98357 (KCTS-TV Ch. 9 Seattle)—100-w, lat. 48° 22' 04", long. 124° 39' 41".
- Nile Valley**—K06BD, Nile Valley TV Assn., 12638 Hwy. 410, Naches, WA 98937 (KNDO Ch. 23 Yakima)—10-w, lat. 46° 48' 30", long. 120° 54' 04".
- Nile Valley**—K07CD, Nile Valley TV Assn., 12638 Hwy. 410, Naches, WA 98937 (KIMA-TV Ch. 29 Yakima)—10-w, lat. 46° 48' 30", long. 120° 54' 04".
- North Bend**—K25CH, Tribune Television Holdings Inc., 435 Michigan Ave., Chicago, IL 60611 (KTWB Ch. 22 Seattle)—1000-w, lat. 47° 07' 02", long. 121° 53' 30".
- North Spokane**—K11GD, Spokane TV Inc., W. 500 Boone Ave., Spokane, WA 99201 (KXLY-TV Ch. 4 Spokane)—10-w, lat. 47° 43' 18", long. 117° 26' 38".
- Oakville**—K10GW, Town of Oakville, 1138 Garrard Creek Rd., Oakville, WA 98568 (KIRO-TV Ch. 7 Seattle)—1-w, lat. 46° 48' 14", long. 123° 11' 40".
- Ocean City**—See K08DL, Westport.
- Ocean City**—See K10EK, Westport.
- Ocean City**—See K12DO, Westport.
- Ocean Shores**—See K08DL, Westport.
- Ocean Shores**—See K10EK, Westport.
- Ocosta**—See K08DL, Westport.
- Ocosta**—See K10EK, Westport.
- Ocosta**—See K12DO, Westport.
- Odessa**—K09AR, Odessa TV Club, 803 E. 3rd, Odessa, WA 99159 (KXLY-TV Ch. 4 Spokane)—1-w, lat. 47° 20' 45", long. 118° 41' 38".
- Odessa**—K11AR, Odessa TV Club, 803 E. 3rd, Odessa, WA 99159 (KHQ-TV Ch. 6 Spokane)—1-w, lat. 47° 20' 45", long. 118° 41' 38".
- Odessa**—K13J, Odessa TV Club, 803 E. 3rd, Odessa, WA 99159 (KREM-TV Ch. 2 Spokane)—1-w, lat. 47° 20' 45", long. 118° 41' 38".
- Odessa**—K64AB, Odessa TV Club, 803 E. 3rd, Odessa, WA 99159 (KSPS-TV Ch. 7 Spokane)—100-w, lat. 47° 20' 45", long. 118° 41' 38".
- Okanogan**—See K07DG, Omak.
- Okanogan**—See K09DG, Omak.
- Okanogan**—See K11DM, Omak.
- Okanogan**—See K17EV, Omak.
- Okanogan**—See K19AU, Omak.
- Okanogan**—See K31AH, Omak.
- Olympia**—K46AJ, KIRO-TV Holdings Inc. (KIRO-TV Ch. 7 Seattle)—100-w, lat. 47° 02' 47", long. 122° 55' 09". Holds CP for change to lat. 47° 02' 45", long. 122° 55' 30".
- Omak & Okanogan**—K17EV, TV Reception Improvement District 1, Box 111, Okanogan, WA 98840 (KSPS-TV Ch. 7 Spokane)—1-w, lat. 48° 27' 15", long. 119° 18' 30".
- Omak & Okanogan**—K19AU, Mountain Licenses LP, 2178 Commons Pkwy., Okemos, MI 48864 (KAYU-TV Ch. 28 Spokane)—100-w, lat. 48° 27' 40", long. 119° 17' 30".
- Omak, Okanogan, Pine Creek area & Tunk Valley**—K07DG, TV Reception Improvement District 1, Box 111, Okanogan, WA 98840 (KREM-TV Ch. 2 Spokane)—10-w, lat. 48° 27' 15", long. 119° 18' 30".
- Omak, Okanogan, Pine Creek area & Tunk Valley**—K09DG, TV Reception Improvement District 1, Box 111, Okanogan, WA 98840 (KXLY-TV Ch. 4 Spokane)—10-w, lat. 48° 27' 15", long. 119° 18' 30".
- Omak, Okanogan, Pine Creek area & Tunk Valley**—K11DM, TV Reception Improvement District 1, Box 111, Okanogan, WA 98840 (KHQ-TV Ch. 6 Spokane)—1-w, lat. 48° 27' 15", long. 119° 18' 30".
- Omak, Okanogan, Pine Creek area & Tunk Valley**—K31AH, Mountain Licenses LP, 2178 Commons Pkwy., Okemos, MI 48864 (KAYU-TV Ch. 28 Spokane)—1-w, lat. 48° 26' 59", long. 119° 18' 28".
- Onalaska**—See K72CT, Mossyrock.
- Orondo**—See K09BJ, Entiat.
- Orondo & Entiat**—K08BA, E.A.O.-TV, Star Rte., Entiat, WA 98822 (KXLY-TV Ch. 4 Spokane)—1-w, lat. 47° 40' 00", long. 120° 10' 12".
- Orondo & Entiat**—K10BA, E.A.O.-TV, Star Rte., Entiat, WA 98822 (KHQ-TV Ch. 6 Spokane)—1-w, lat. 47° 40' 00", long. 120° 10' 12".
- Orondo & Entiat**—K12BE, E.A.O.-TV, Star Rte., Entiat, WA 98822 (KREM-TV Ch. 2 Spokane)—1-w, lat. 47° 40' 00", long. 120° 10' 12".
- *Orondo & Entiat**—K38EM, Douglas County TV Improvement District 1, HRC Box 53F, Orondo, WA 98843 (KAYU-TV Ch. 28 Spokane)—1-w, lat. 47° 40' 00", long. 120° 10' 12".
- *Orondo & Suncove**—K47ES, KSPS/Spokane School District No. 81, 3911 Regal St., Spokane, WA 98202 (KSPS-TV Ch. 7 Spokane)—1-w, lat. 47° 47' 00", long. 120° 07' 18".
- Oroville**—K02MO, Oroville TV Assn. Inc., Box 143, Oroville, WA 98844 (KREM-TV Ch. 2 Spokane)—1-w, lat. 48° 57' 30", long. 119° 24' 12".
- Oroville**—K04KZ, Oroville TV Assn. Inc., Box 143, Oroville, WA 98844 (KXLY-TV Ch. 4 Spokane)—1-w, lat. 48° 57' 30", long. 119° 24' 12".
- Oroville**—K06JR, Oroville TV Assn. Inc., Box 143, Oroville, WA 98844 (KHQ-TV Ch. 6 Spokane)—1-w, lat. 48° 57' 30", long. 119° 24' 12".
- Oroville**—K07SB, Oroville TV Assn. Inc., Box 143, Oroville, WA 98844 (KSPS-TV Ch. 7 Spokane)—1-w, lat. 48° 57' 30", long. 119° 24' 12".
- Oroville**—See K69AY, Tunk Valley.
- Othello**—See K51FW, Moses Lake.
- Othello**—See K53GG, Moses Lake.
- Othello**—See K55DJ, Moses Lake.
- Othello**—See K57IB, Royal City.
- Pacific Beach**—See K08DL, Westport.
- Pacific Beach**—See K10EK, Westport.
- Pacific Beach**—See K12DO, Westport.
- Pasadena Park**—See K11NU, East Valley.
- Pasco**—See K49CN, Richland.
- Pasco**—K66BW, Salmon River Communications Ltd. Partnership, Box 30028, Spokane, WA 99223 (KAYU-TV Ch. 28 Spokane)—12-w, lat. 46° 06' 16", long. 119° 07' 50". Note: Licensed as LPTV.
- Pateros**—See K53CX, Brewster.
- Pateros**—See K56BK, Brewster.
- Pateros, Brewster & Mansfield**—K08AP, TV Reception District No. 3, Okanogan County, Box 1399, Brewster, WA 98812 (KREM-TV Ch. 2 Spokane)—1-w, lat. 48° 01' 00", long. 119° 58' 51".
- Pateros, Brewster & Mansfield**—K10AP, TV Reception District No. 3, Okanogan County, Box 1399, Brewster, WA 98812 (KXLY-TV Ch. 4 Spokane)—1-w, lat. 48° 01' 00", long. 119° 58' 51".
- Pateros, Brewster & Mansfield**—K12AV, TV Reception District No. 3, Okanogan County, Box 1399, Brewster, WA 98812 (KHQ-TV Ch. 6 Spokane)—1-w, lat. 48° 01' 00", long. 119° 58' 51".
- Peshastin**—See K03DU, Leavenworth.
- Peshastin**—See K05FF, Leavenworth.
- Peshastin**—See K07LA, Leavenworth.
- Pine Creek**—See K07DG, Omak.
- Pine Creek**—See K09DG, Omak.
- Pine Creek**—See K11DM, Omak.
- Pine Creek**—See K31AH, Omak.
- Pine Creek**—See K69AY, Tunk Valley.
- Plain**—K07WQ, Lake Wenatchee TV Inc., 25215 Saddle Rd., Leavenworth, WA 98826 (KAYU-TV Ch. 28 Spokane)—10-w, lat. 47° 46' 51", long. 120° 41' 32".
- Plain**—See K10KE, Lake Wenatchee.
- Plain**—See K12MB, Lake Wenatchee.
- Plain & Lake Wenatchee**—K08FC, Lake Wenatchee TV Inc., 21821 Colt Rd., Leavenworth, WA 98826 (KHQ-TV Ch. 6 Spokane)—1-w, lat. 47° 46' 45", long. 120° 41' 30".
- Point Pulley & Puget Sound (surrounding western shoreline)**—K67GJ, KIRO-TV Holdings Inc. (KIRO-TV Ch. 7 Seattle)—96-w, lat. 47° 25' 43", long. 122° 26' 16".
- Port Angeles**—K30FL, KIRO-TV Holdings Inc., Suite 300, N. 3773 Howard Hughes Pkwy., Las Vegas, NV 89109 (KIRO-TV Ch. 7 Seattle)—100-w, lat. 48° 07' 11", long. 123° 27' 44".
- Port Townsend**—K41CU, Viacom Broadcasting of Seattle Inc., No. 1100, 1501 M St. NW, Washington, DC 20005 (KSTW Ch. 11 Seattle-Tacoma)—1000-w, lat. 48° 00' 59", long. 122° 55' 31".
- Prescott**—K08DX, Prescott TV System Inc., Prescott, WA 98050 (KVEW Ch. 42 Kennewick-Pasco-Richland)—1-w, lat. 46° 18' 50", long. 118° 18' 50".
- Prescott**—K08MF, City of Prescott, Box 27, Prescott, WA 99348 (KVEW Ch. 42 Kennewick-Pasco-Richland)—100-w, lat. 46° 17' 27", long. 118° 19' 15".

Prescott—K10EJ, Prescott TV System Inc., Prescott, WA 98050 (KEPR-TV Ch. 19 Pasco-Kennewick-Richland)—1-w, lat. 46° 17' 00", long. 118° 19' 00".

Prescott—K11TZ, City of Prescott, Box 27, Prescott, WA 99348 (KEPR-TV Ch. 19 Pasco-Kennewick-Richland)—1-w, lat. 46° 17' 27", long. 118° 19' 15".

Prescott—K12DM, Prescott TV System Inc., Prescott, WA 98050—1-w, lat. 46° 17' 00", long. 118° 19' 00".

Prescott—K13WW, City of Prescott, Box 27, Prescott, WA 99348 (KNDU Ch. 25 Richland-Pasco-Kennewick)—100-w, lat. 46° 17' 27", long. 118° 19' 15".

Prescott—K30DM, Prescott School District No. 402-37, Box 65, Prescott, WA 99348 (KSPS-TV Ch. 7 Spokane)—10-w, lat. 46° 18' 50", long. 118° 18' 50".

Prosser—See K10NQ, Grandview.

Puget Sound—See K67GJ, Point Pulley.

***Puyallup**—K69FL, KIRO-TV Holdings Inc. (KIRO-TV Ch. 7 Seattle)—100-w, lat. 47° 10' 25", long. 122° 15' 51".

Quinault—K07CS, Quinault TV Inc., Quinault, WA 98575 (KOMO-TV Ch. 4 Seattle)—1-w, lat. 47° 23' 30", long. 123° 52' 04".

Quinault—K10CP, Quinault TV Inc., Quinault, WA 98575 (KING-TV Ch. 5 Seattle)—1-w, lat. 47° 23' 30", long. 123° 52' 04".

Quinault—K12CL, Quinault TV Inc., Quinault, WA 98575 (KOIN Ch. 6 Portland, OR)—1-w, lat. 47° 23' 30", long. 123° 52' 04".

Quincy—K21AJ, Quincy Valley TV Inc., 211 C St. SW, Quincy, WA 98848 (KREM-TV Ch. 2 Spokane)—100-w, lat. 47° 19' 14", long. 119° 48' 00".

Quincy—K24AI, Quincy Valley TV Inc., 211 C St. SW, Quincy, WA 98848 (KQLY-TV Ch. 4 Spokane)—100-w, lat. 47° 19' 14", long. 119° 48' 00".

Quincy—K33EH, Quincy Valley TV Inc., 731 F St. SE, Quincy, WA 98848 (KAYU-TV Ch. 28 Spokane)—100-w, lat. 47° 19' 14", long. 119° 48' 00".

Quincy—K48BY, Quincy Valley TV Inc., 206 H St. SE, Quincy, WA (KHQ-TV Ch. 6 Spokane)—100-w, lat. 47° 19' 14", long. 119° 48' 00".

Quincy—K50BO, Quincy Valley TV Inc., 211 C St. SW, Quincy, WA 98848 (KSPS-TV Ch. 7 Spokane)—20-w, lat. 47° 19' 14", long. 119° 48' 00".

Rainier—See K68DZ, Longview.

Rice—See K08HY, Marcus-Evans.

Rice—See K10GJ, Marcus-Evans.

Rice—See K13IQ, Marcus-Evans.

Richland—KBWU-LP, Ch. 66, Mountain Licenses LP, 2178 Commons Pkwy., Okemos,

MI 48864—1000-w, lat. 46° 06' 16", long. 119° 07' 50". Note: Licensed as LPTV.

Richland, Kennewick & Pasco—K49CN, Triac Communications, Box 8115, S. 4600 Regal St., Spokane, WA 99203 (KTBN-TV Ch. 40 Santa Ana-Los Angeles, CA)—100-w, lat. 46° 14' 10", long. 119° 19' 15". Note: Licensed as LPTV. Requests CP for change from Ch. 49 to Ch. 57.

Riverside—K08CY, TV Reception Improvement District 1, Box 111, Okanogan, WA 98840 (KHQ-TV Ch. 6 Spokane)—1-w, lat. 48° 29' 50", long. 119° 30' 45".

Riverside—K10DM, TV Reception Improvement District 1, Box 111, Okanogan, WA 98840 (KQLY-TV Ch. 4 Spokane)—1-w, lat. 48° 29' 50", long. 119° 30' 45".

Riverside—K12CV, TV Reception Improvement District 1, Box 111, Okanogan, WA 98840 (KREM-TV Ch. 2 Spokane)—1-w, lat. 48° 29' 50", long. 119° 30' 45".

Riverside & vicinity—K57BZ, TV Reception Improvement District 1, Okanogan County, Omak, WA (KSPS-TV Ch. 7 Spokane)—100-w, lat. 48° 29' 50", long. 119° 30' 45".

Rock Island & Malaga—K09CL, Apple Valley TV Assn., Box 582, Wenatchee, WA 98801 (KREM-TV Ch. 2 Spokane)—1-w, lat. 47° 22' 00", long. 120° 16' 35".

Rock Island & Malaga—K11CS, Apple Valley TV Assn., Box 582, Wenatchee, WA 98801 (KQLY-TV Ch. 4 Spokane)—1-w, lat. 47° 22' 00", long. 120° 16' 35".

Rock Island & Malaga—K13CQ, Apple Valley TV Assn., Box 582, Wenatchee, WA 98801 (KHQ-TV Ch. 6 Spokane)—1-w, lat. 47° 22' 00", long. 120° 16' 35".

Royal City—See K51FW, Moses Lake.

Royal City—See K53GG, Moses Lake.

Royal City—See K55DJ, Moses Lake.

Royal City, Moses Lake, Othello & Warden—K57IB, Peoples TV Assn. Inc., Box AG, Moses Lake, WA 98837 (KSPS-TV Ch. 7 Spokane)—100-w, lat. 46° 48' 23", long. 119° 33' 25".

San Poil Valley—See K11QB, Keller.

Seattle (Beach Drive area)—K02EO, KIRO-TV Holdings Inc. (KIRO-TV Ch. 7 Seattle)—1-w, lat. 47° 34' 35", long. 122° 25' 02".

Skykomish—K09LA, Upper Skykomish Valley TV District, Skykomish, WA 98288 (KOMO-TV Ch. 4 Seattle)—1-w, lat. 47° 41' 38", long. 121° 20' 07".

Skykomish—K11LG, Upper Skykomish Valley TV District, Skykomish, WA 98288 (KING-TV Ch. 5 Seattle)—1-w, lat. 47° 41' 38", long. 121° 20' 07".

Skykomish—K13LP, Upper Skykomish Valley TV District, Skykomish, WA 98288 (KIRO-TV Ch. 7 Seattle)—1-w, lat. 47° 41' 38", long. 121° 20' 07".

Soap Lake—K41FI, Peoples TV Assn. Inc., Box AG, Moses Lake, WA 98837 (KAYU-TV Ch. 28 Spokane)—100-w, lat. 47° 27' 09", long. 119° 32' 47".

Soap Lake—See K60AE, Ephrata.

Soap Lake, Ephrata & Wilson Creek—K60AE, Peoples TV Assn. Inc., Box AG, Moses Lake, WA 98837 (KSPS-TV Ch. 7 Spokane)—10-w, lat. 47° 18' 56", long. 119° 35' 08". Holds CP for change to lat. 47° 27' 09", long. 119° 32' 47".

Soap Lake, Ephrata, Grant County Airport & Moses Lake—K08CN, Peoples TV Assn. Inc., Box AG, Moses Lake, WA 98837 (KREM-TV Ch. 2 Spokane)—10-w, lat. 47° 24' 15", long. 119° 33' 01".

Soap Lake, Ephrata, Grant County Airport & Moses Lake—K11EY, Peoples TV Assn. Inc., Box AG, Moses Lake, WA 98837 (KQLY-TV Ch. 4 Spokane)—1-w, lat. 47° 24' 15", long. 119° 33' 01".

Soap Lake, Ephrata, Grant County Airport & Moses Lake—K13EP, Peoples TV Assn. Inc., Box AG, Moses Lake, WA 98837 (KHQ-TV Ch. 6 Spokane)—10-w, lat. 47° 24' 15", long. 119° 33' 01".

South Wenatchee—See K08CG, Malaga.

South Wenatchee—See K10CM, Malaga.

South Wenatchee—See K12CF, Malaga.

Spokane—See K09FZ, East Valley.

Spokane—See K11NU, East Valley.

Spokane—K55EB, Trinity Broadcasting Network Inc., 2442 Michelle Dr., Tustin, CA 92780 (KTBN-TV Ch. 40 Santa Ana-Los Angeles, CA)—lat. 47° 41' 40", long. 117° 20' 03".

Spokane (northwest area)—K09NN, Spokane TV Inc., W. 500 Boone Ave., Spokane, WA 99201 (KQLY-TV Ch. 4 Spokane)—10-w, lat. 47° 43' 44", long. 117° 26' 12".

Spokane (west sections)—K11UK, Spokane TV Inc., W. 500 Boone Ave., Spokane, WA 99201 (KQLY-TV Ch. 4 Spokane)—10-w, lat. 47° 40' 45", long. 117° 29' 30".

Squilchuck—K13EZ, Apple Valley TV Assn. Inc., Box 582, Wenatchee, WA 98801—1-w, lat. 47° 21' 05", long. 120° 19' 05".

Squilchuck State Park—K09FF, Apple Valley TV Assn., Box 582, Wenatchee, WA 98801 (KREM-TV Ch. 2 Spokane)—1-w, lat. 47° 21' 05", long. 120° 19' 05".

Squilchuck State Park—K11FJ, Apple Valley TV Assn., Box 582, Wenatchee, WA 98801 (KQLY-TV Ch. 4 Spokane)—1-w, lat. 47° 21' 05", long. 120° 19' 05".

Stemilt—See K65AU, Colocum.

Stemilt, Colocum & Wenatchee—K67CD, Apple Valley TV Assn. Inc., Box 582, Wenatchee, WA 98807 (KAYU-TV Ch. 28 Spokane; KSPS-TV Ch. 7 Spokane)—100-w, lat. 47° 16' 27", long. 120° 24' 18".

Stemilt, Colocum & Wenatchee rural areas—K32FN, Spokane Television Inc., 500 W. Boone Ave., Spokane, WA 99201 (KQLY-TV Ch. 4 Spokane)—100-w, lat. 47° 16' 27", long. 120° 24' 18".

Stemilt, Colocum & Wenatchee rural areas—K69BF, Mountain Licenses LP, 2178 Commons Pkwy., Okemos, MI 48864 (KAYU-TV Ch. 28 Spokane)—100-w, lat. 47° 16' 27", long. 120° 24' 18".

Stemilt, Colocum & Wenatchee rural areas—K79BY, Apple Valley TV Assn. Inc., Box 582, Wenatchee, WA 98801—100-w, lat. 47° 16' 27", long. 120° 24' 18".

Suncove—See K47ES, Orondo.

Suncrest—See K11NT, Long Lake.

Sunnyslope—See K08CG, Malaga.

Sunnyslope—See K10CM, Malaga.

Sunnyslope—See K12CF, Malaga.

Taholah—K07HF, Quinault Tribal Council, Taholah, WA 98587 (KOMO-TV Ch. 4 Seattle)—1-w, lat. 47° 20' 25", long. 124° 16' 30".

Taholah—K09HM, Quinault Tribal Council, Taholah, WA 98587 (KING-TV Ch. 5 Seattle)—1-w, lat. 47° 20' 25", long. 124° 16' 30".

Taholah—K13HR, Quinault Tribal Council, Taholah, WA 98587 (KSTW Ch. 11 Seattle-Tacoma)—1-w, lat. 47° 20' 25", long. 124° 16' 30".

Tonasket—See K35BJ, Ellistord.

***Tonasket**—K61GM, KSPS/Spokane School District No. 81, S. 3911 Regal St., Spokane, WA 98202 (KSPS-TV Ch. 7 Spokane)—100-w, lat. 48° 26' 58", long. 119° 18' 30".

Tonasket-Ellistord—K08CX, TV Reception Improvement District 1, Box 111, Okanogan, WA 98840 (KHQ-TV Ch. 6 Spokane)—10-w, lat. 48° 46' 53", long. 119° 23' 10".

Tonasket-Ellistord—K10DL, TV Reception Improvement District 1, Box 111, Okanogan, WA 98840 (KREM-TV Ch. 2 Spokane)—10-w, lat. 48° 46' 53", long. 119° 23' 10".

Tonasket-Ellistord—K12CX, TV Reception Improvement District 1, Box 111, Okanogan, WA 98840 (KQLY-TV Ch. 4 Spokane)—10-w, lat. 48° 46' 53", long. 119° 23' 10".

Tonasket-Ellistord—K41EU, TV Reception Improvement District 1, Box 111, Okanogan, WA 98840 (KSPS-TV Ch. 7 Spokane)—100-w, lat. 48° 46' 53", long. 119° 23' 10". BPTT-7912311L.

Trout Lake—K04GC, Trout Lake TV Assn., Box 133, Trout Lake, WA 98650 (KGW Ch. 8 Portland, OR)—1-w, lat. 45° 59' 56", long. 121° 29' 13".

Trout Lake—K05AP, Trout Lake TV Assn., Box 133, Trout Lake, WA 98650 (KPTV Ch. 12 Portland, OR)—1-w, lat. 45° 59' 45", long. 121° 28' 46".

Washington—Translators

Trout Lake—K09KW, Trout Lake TV Assn., Box 135, Trout Lake, WA 98650 (KOIN Ch. 6 Portland, OR)—1-w, lat. 46° 00' 20", long. 121° 29' 37".

Tunk Valley—See K07DG, Omak.

Tunk Valley—See K09DG, Omak.

Tunk Valley—See K11DM, Omak.

Tunk Valley—See K31AH, Omak.

Tunk Valley, Ellistord & Oroville Pine Creek—K69AY, TV Reception Improvement District 1, Box 470, Omak, WA 98841 (KSPS-TV Ch. 7 Spokane)—100-w, lat. 48° 27' 15", long. 119° 18' 30".

Twisp—See K08AY, Winthrop.

Twisp—See K10BD, Winthrop.

Twisp—See K12BA, Winthrop.

Vancouver—K04EI, Vancouver School District 37, 605 N. Devine Rd., Vancouver, WA 98661 (KCPQ Ch. 13 Tacoma-Seattle)—1-w, lat. 45° 37' 05", long. 122° 50' 03".

Vancouver & Camas—K14HN, Meredith Corp., 1716 Locust St., Des Moines, IA 50309 (KPDX Ch. 49 Vancouver)—1000-w, lat. 45° 41' 30", long. 122° 21' 40". Note: Licensed as LPTV.

Vantage—See K05JG, Beverly.

Vantage & Beverly—K07EC, Sentinel Bluff TV Inc., Box 233, Beverly, WA 99321 (KEPR-TV Ch. 19 Pasco-Kennewick-Richland)—10-w, lat. 46° 49' 04", long. 119° 53' 09".

Vantage & Beverly—K09EF, Sentinel Bluff TV Inc., Box 233, Beverly, WA 99321 (KVEW Ch. 42 Kennewick-Pasco-Richland)—10-w, lat. 46° 49' 04", long. 119° 53' 09".

Vantage & Beverly—K12EN, Sentinel Bluff TV Inc., Box 233, Beverly, WA 99321 (KNDU Ch. 25 Richland-Pasco-Kennewick)—10-w, lat. 46° 49' 04", long. 119° 53' 09".

Wakefield—See K08CW, Jackass Butte.

Wakefield—See K10DK, Jackass Butte.

Wakefield—See K12CW, Jackass Butte.

Walla Walla—K14HT, Apple Valley TV Assn. Inc., 1610 S. 24th Ave., Yakima, WA 98902 (KVEW Ch. 42 Kennewick-Pasco-Richland)—1000-w, lat. 45° 50' 25", long. 118° 17' 10".

Walla Walla—K22BI, Blue Mountain Broadcasting Assoc. Inc., Box 205, College Place, WA 99324 (K45DA Ch. 45 College Place)—100-w, lat. 45° 59' 20", long. 118° 10' 29". Note: Licensed as LPTV.

Walla Walla—K27DD, Blue Mountain Broadcasting Assoc. Inc., Box 205, College Place, WA 99324 (K45DA Ch. 45 College Place)—100-w, lat. 46° 03' 44", long. 118° 23' 02". Note: Licensed as LPTV.

Walla Walla—K46FL, Citizens TV Inc., Box 2, Milton-Freewater, OR 97862 (KGW Ch. 8 Port-

land, OR)—100-w, lat. 45° 49' 55", long. 118° 15' 37". Note: Licensed as LPTV.

Walla Walla—K47EV, Radiant Light Broadcasting (K49CN Ch. 49 Richland)—1000-w, lat. 45° 47' 52", long. 118° 22' 07".

Warden—See K51FW, Moses Lake.

Warden—See K53GG, Moses Lake.

Warden—See K55DJ, Moses Lake.

Warden—See K57IB, Royal City.

Wenatchee—K14BF, Westcoast Broadcasting Co. (KCPQ Ch. 13 Tacoma-Seattle)—lat. 47° 27' 51", long. 120° 12' 26".

Wenatchee—See K18AD, East Wenatchee.

Wenatchee—See K32FN, Sternilt.

Wenatchee—K34EM, Trinity Broadcasting Network Inc., 2442 Michelle Dr., Tustin, CA 92780—1000-w, lat. 47° 26' 16", long. 120° 10' 42".

Wenatchee—See K45AC, East Wenatchee.

Wenatchee—See K65AU, Colocum.

Wenatchee—See K67CD, Sternilt.

Wenatchee—See K69BF, Sternilt.

Wenatchee—See K79BY, Sternilt.

Wenatchee & vicinity—K61AY, Spokane School District No. 81, S. 3911 Regal St., Spokane, WA 98202 (KREM-TV Ch. 2 Spokane)—20-w, lat. 47° 19' 12", long. 120° 14' 18".

Wenatchee/East Wenatchee—K24EX, Spokane Television Inc., W. 500 Boone Ave., Spokane, WA 99201 (KXLY-TV Ch. 4 Spokane)—100-w, lat. 47° 22' 52", long. 120° 17' 16". Note: Licensed as LPTV.

Westport, Copalis, Grayland, Ocean City, Ocean Shores, Ocosta & Pacific Beach—K08DL, Trans-Tel Co., 510 S. Evans, Aberdeen, WA 98520 (KOMO-TV Ch. 4 Seattle)—10-w, lat. 47° 03' 42", long. 124° 06' 50".

Westport, Copalis, Grayland, Ocean City, Ocean Shores, Ocosta & Pacific Beach—K10EK, Trans-Tel Co., 510 S. Evans, Aberdeen, WA 98520 (KING-TV Ch. 5 Seattle)—1-w, lat. 47° 03' 42", long. 124° 06' 50".

Westport, Copalis, Grayland, Ocean City, Ocean Shores, Ocosta & Pacific Beach—K12DD, Trans-Tel Co., 510 S. Evans, Aberdeen, WA 98520 (KIRO-TV Ch. 7 Seattle)—1-w, lat. 47° 03' 42", long. 124° 06' 50".

White River—See K53EI, Hood River, OR.

White Salmon—See K40AM, Hood River, OR.

White Salmon—See K68AJ, Hood River, OR.

Wilson Creek—See K60AE, Ephrata.

Winthrop & Twisp—K08AY, TV Reception District 2 of Okanogan County, Box 247, Twisp,

WA 98856 (KREM-TV Ch. 2 Spokane)—5-w, lat. 48° 18' 56", long. 120° 06' 54".

Winthrop & Twisp—K10BD, TV Reception District 2 of Okanogan County, Box 247, Twisp, WA 98856 (KXLY-TV Ch. 4 Spokane)—5-w, lat. 48° 18' 56", long. 120° 06' 54".

Winthrop & Twisp—K12BA, TV Reception District 2 of Okanogan County, Box 247, Twisp, WA 98856 (KHQ-TV Ch. 6 Spokane)—5-w, lat. 48° 18' 56", long. 120° 06' 54".

Winton & Merritt—K03EC, W-M TV Assn., 18595 Karl Rd., Leavenworth, WA 98826 (KHQ-TV Ch. 6 Spokane)—1-w, lat. 47° 47' 00", long. 120° 48' 00".

Winton & Merritt—K05FN, W-M TV Assn., 18595 Karl Rd., Leavenworth, WA 98826 (KXLY-TV Ch. 4 Spokane)—1-w, lat. 47° 47' 00", long. 120° 48' 00".

Winton & Merritt—K09XB, W-M TV Assn., 18595 Karl Rd., Leavenworth, WA 98826 (KREM-TV Ch. 2 Spokane)—1-w, lat. 47° 47' 08", long. 120° 48' 31".

Wishka Valley—See K08GS, Aberdeen.

Yakima—KCYU-LP, Salmon River Communications Ltd. Partnership, Box 30028, Spokane, WA 99223 (KAYU-TV Ch. 28 Spokane)—1000-w, lat. 46° 31' 56", long. 120° 29' 00". Note: Licensed as LPTV.

West Virginia

Charleston—W45AZ, National Minority TV Inc., Box C-11951, Santa Ana, CA 92711 (KTBN-TV Ch. 40 Santa Ana-Los Angeles, CA)—1000-w, lat. 38° 22' 36", long. 81° 41' 09".

***Charleston**—W56DT, Commonwealth Broadcasting Group Inc., Suite D, 1150 Foothill Blvd., La Canada Flintridge, CA 91011 (WHCP Ch. 30 Portsmouth, OH)—1000-w, lat. 38° 22' 32", long. 81° 39' 25". Note: Licensed as LPTV.

Georges Run Road—W13AW, Short Gap TV Assn., Rte. 2, Keyser, WV 26726 (WJAC-TV Ch. 6 Johnstown, PA)—5-w, lat. 39° 31' 17", long. 78° 51' 19".

Grant County—See W48AA, Keyser.

Hampshire—W41AO, West Virginia Educational Broadcasting Authority, 600 Capitol St., Charleston, WV 25301 (WNPB-TV Ch. 24 Morgantown)—lat. 39° 27' 03", long. 78° 20' 53".

Huntington—W55AT, Channel America LPTV Holdings Inc., Suite 804, 24 W. 57th St., New York, NY 10019 (KUSK Ch. 7 Prescott-Phoenix, AZ)—100-w, lat. 38° 25' 16", long. 82° 26' 04". Note: Licensed as LPTV. Requests CP for change from Ch. 55 to Ch. 14.

Keyser, Grant County & Mineral County (rural)—W48AA, West Virginia Educational Broadcasting Authority, Box AH, Beckley, WV 25802-2831 (WNPB-TV Ch. 24 Morgantown)—1000-w, lat. 39° 22' 55", long. 79° 04' 46".

Martinsburg—W44AA, West Virginia Educational Broadcasting Authority, 600 Capitol St., Charleston, WV 25301 (WNPB-TV Ch. 24 Mor-

gantown)—1000-w, lat. 39° 27' 35", long. 78° 03' 49".

Mathias—W17AL, West Virginia Educational Broadcasting Authority, 600 Capitol St., Charleston, WV 25301 (WNPB-TV Ch. 24 Morgantown)—10-w, lat. 38° 49' 15", long. 78° 53' 56".

Mineral County—See W48AA, Keyser.

Moorefield—W40AS, Valley TV Cooperative Inc., Box 151, Moorefield, WV 26836 (WHSV-TV Ch. 3 Harrisonburg, VA)—20-w, lat. 38° 58' 57", long. 78° 54' 31".

Moorefield—W46BR, Valley TV Cooperative Inc., Box 151, Moorefield, WV 26836 (WTTG Ch. 5 Washington, DC)—20-w, lat. 38° 58' 57", long. 78° 54' 31".

Moorefield—W50BD, Valley TV Cooperative Inc., Box 151, Moorefield, WV 26836 (WUSA Ch. 9 Washington, DC)—10-w, lat. 38° 58' 57", long. 78° 54' 31".

Moorefield—W548G, Valley TV Cooperative Inc., Box 151, Moorefield, WV 26836 (WJAC-TV Ch. 6 Johnstown, PA)—10-w, lat. 38° 58' 57", long. 78° 54' 31".

Parkersburg—W57AG, West Virginia Educational Broadcasting Authority, 600 Capitol St., Charleston, WV 25301 (WPBY-TV Ch. 33 Huntington)—1000-w, lat. 39° 12' 43", long. 81° 35' 31".

Romney—W69AC, West Virginia Educational Broadcasting Authority, 600 Capitol St., Charleston, WV 25301 (WNPB-TV Ch. 24 Morgantown)—100-w, lat. 39° 18' 56", long. 78° 43' 04".

Wardensville—W15AD, West Virginia Educational Broadcasting Authority, 600 Capitol St., Charleston, WV 25301 (WNPB-TV Ch. 24 Morgantown)—100-w, lat. 39° 06' 59", long. 78° 28' 25".

Wheeling—W41AA, West Virginia Educational Broadcasting Authority, 600 Capitol St., Charleston, WV 25301 (WNPB-TV Ch. 24 Morgantown)—1000-w, lat. 40° 03' 41", long. 80° 45' 08".

Wheeling—W62BW, Abacus Television, No. 101, 1801 Columbia Rd. NW, Washington, DC 20009-2031 (W69CC Ch. 69 Pittsburgh, PA)—1000-w, lat. 40° 04' 58", long. 80° 46' 18". Note: Licensed as LPTV.

Wisconsin

Adams & Friendship—W64AU, State of Wisconsin-Educational Communications Board, 3319 W. Beltline Hwy., Madison, WI 53713 (WHRM-TV Ch. 20 Wausau)—1000-w, lat. 43° 59' 16", long. 89° 49' 05". Note: Licensed as LPTV.

***Bloomington**—W49AG, State of Wisconsin-Educational Communications Board, 3319 W. Beltline Hwy., Madison, WI 53713 (WHLA-TV Ch. 31 La Crosse)—100-w, lat. 42° 54' 12", long. 90° 57' 01".

Darlington—W56AB, City of Darlington, 530 Washington St., Darlington, WI 53530 (WMTV

Ch. 15 Madison)—100-w, lat. 42° 40' 47", long. 90° 07' 37".

Darlington—W67AC, City of Darlington, 530 Washington St., Darlington, WI 53530 (WHA-TV Ch. 21 Madison)—100-w, lat. 42° 40' 47", long. 90° 07' 37".

Darlington—W69AB, City of Darlington, 530 Washington St., Darlington, WI 53530 (WKOW-TV Ch. 27 Madison)—100-w, lat. 42° 40' 47", long. 90° 07' 37".

Ellison Bay—See W55AO, Washington Island Twp.

Fence & Florence—W54AR, State of Wisconsin-Educational Communications Board, 3319 W. Beltline Hwy., Madison, WI 53713 (WPNE Ch. 38 Green Bay)—100-w, lat. 45° 44' 13", long. 88° 25' 43".

Florence—See W54AR, Fence.

Fond du Lac—W75AJ, Nationwide Communications Inc., 115 S. Jefferson St., Green Bay, WI 54301 (WBAY-TV Ch. 2 Green Bay)—100-w, lat. 43° 43' 58", long. 88° 26' 28".

Friendship—See W64AU, Adams.

Grantsburg—W24CL, State of Wisconsin-Educational Communications Board, 3319 W. Beltline Hwy., Madison, WI 53713 (WHWC-TV Ch. 28 Menomonie)—100-w, lat. 45° 50' 24", long. 92° 28' 22".

La Crosse—W67CH, KTTC Television Inc., 601 First Ave. SW, Rochester, MN 55902 (KTTC Ch. 10 Rochester, MN)—1-w, lat. 43° 45' 25", long. 91° 17' 40".

Ladysmith—W25CM, Hubbard Broadcasting Inc., 3415 University Ave., St. Paul, MN 55114 (KSTP-TV Ch. 5 St. Paul-Minneapolis, MN)—100-w, lat. 45° 25' 30", long. 91° 09' 31".

***Madison**—W33AX, Trinity Broadcasting Network Inc., 2442 Michelle Dr., Tustin, CA 92780—1000-w, lat. 43° 12' 37", long. 89° 35' 57".

Milwaukee—W46AR, Weigel Broadcasting Co., 141 W. Jackson Blvd., Chicago, IL 60604 (WCIU-TV Ch. 26 Chicago, IL)—1000-w, lat. 43° 02' 20", long. 87° 55' 04". Note: Licensed as LPTV.

Milwaukee—W65BT, Weigel Broadcasting Co., 141 W. Jackson Blvd., Chicago, IL 60604 (WCIU-TV Ch. 26 Chicago, IL)—100-w, lat. 43° 02' 10", long. 87° 54' 05". Note: Licensed as LPTV.

Oshkosh—W34BV, Trinity Broadcasting Network Inc., 2442 Michelle Dr., Tustin, CA 92780—1000-w, lat. 44° 03' 51", long. 88° 31' 43".

River Falls—W55AP, State of Wisconsin-Educational Communications Board, 3319 W. Beltline Hwy., Madison, WI 53713 (WHWC-TV Ch. 28 Menomonie)—100-w, lat. 44° 54' 10", long. 92° 41' 27".

Sayner & Vilas County—W57AR, Benedek License Corp., Stewart Square Bldg., Suite 210, 303 W. State St., Rockford, IL 61101 (WSAW-TV Ch. 7 Wausau)—1000-w, lat. 46° 01' 55", long. 89° 31' 48".

Spooner—W57AS, Hubbard Broadcasting Inc., 3415 University Ave., St. Paul, MN 55114 (KSTP-TV Ch. 5 St. Paul-Minneapolis, MN)—100-w, lat. 45° 50' 54", long. 91° 54' 48".

***Sturgeon Bay**—W22BW, Aries Telecommunications Corp., 1391 North Rd., Green Bay, WI 54313 (WGBA Ch. 26 Green Bay)—1000-w, lat. 44° 54' 14", long. 87° 21' 03". Note: Licensed as LPTV.

Tomah—W35BI, Magnum Radio Inc., 1021 N. Superior Ave., Tomah, WI 54660—1000-w, lat. 43° 53' 50", long. 90° 34' 57".

Upper Door County—See W55AO, Washington Island Twp.

Vilas County—See W57AR, Sayner.

Washington Island—W55AO, State of Wisconsin-Educational Communications Board, 3319 W. Beltline Hwy., Madison, WI 53713 (WPNE Ch. 38 Green Bay)—100-w, lat. 45° 13' 00", long. 87° 03' 49". Holds CP for change to lat. 45° 14' 19", long. 87° 05' 27".

Wausau—W27AU, Northland Television Inc., Trunk G, S. Oneda Ave., Rhinelander, WI 54501 (WJFW-TV Ch. 12 Rhinelander-Wausau)—1000-w, lat. 44° 53' 17", long. 89° 39' 07".

Wyoming

Afton—K13UQ, Hoback Community Non-profit TV Assn. (KTWO-TV Ch. 2 Casper)—lat. 42° 38' 10", long. 110° 59' 30".

Afton, Auburn, Fairview, Grover & Smoot—K110M, Star Valley TV System Inc., Box 114, Afton, WY 83110 (KIDK Ch. 3 Idaho Falls-Pocatello-Blackfoot, ID)—1-w, lat. 42° 38' 10", long. 110° 59' 30".

Alta—See K02KD, Driggs, ID.

Alta—See K07QC, Driggs, ID.

Arapahoe—See K03ER, Riverton.

Arapahoe—See K05FT, Riverton.

Arapahoe & rural area—See K07UZ, Riverton.

Arvada & Horse Creek—K08GH, Arvada TV Assn., Arvada, WY 82831 (KTWO-TV Ch. 2 Casper)—1-w, lat. 44° 37' 24", long. 106° 05' 59".

Auburn—See K110M, Afton.

Baggs—See K08BM, Lower Snake River, CO.

Banner—See K05AW, Story.

Bear River—See K44FA, Uinta County.

Beaver Ridge, Cora, Daniel, Green River & Pinedale area—K05DK, Cora Peak TV Assn., Box 98, Daniel, WY 83113 (KTWO-TV Ch. 2 Casper)—10-w, lat. 42° 55' 09", long. 110° 00' 52".

Bedford—See K05GJ, Thayne.

Bedford—See K07PB, Thayne.

Bedford—See K12LI, Thayne.

Big Goose—See K04FD, Ranchester.

Big Goose Community—See K06AT, Sheridan.

Big Laramie Valley, Bosler & Laramie—K03CR, Laramie Plains Antenna TV Assn. Inc., Box 188, Laramie, WY 82070 (KUSA-TV Ch. 9 Denver, CO)—10-w, lat. 41° 14' 16", long. 105° 27' 48".

Big Laramie Valley, Bosler & Laramie—K10FQ, Laramie Plains Antenna TV Assn. Inc., Box 188, Laramie, WY 82070 (KCNC-TV Ch. 4 Denver, CO)—10-w, lat. 41° 14' 16", long. 105° 27' 48".

Big Laramie Valley, Bosler & Laramie—K12FY, Laramie Plains Antenna TV Assn. Inc., Box 188, Laramie, WY 82070 (KCNC-TV Ch. 4 Denver, CO)—10-w, lat. 41° 14' 16", long. 105° 27' 48".

Big Piney—See K04FV, La Barge.

Big Piney—K10HO, Upper Green River TV System, Box 98, Big Piney, WY 83113 (KTVX Ch. 4 Salt Lake City, UT)—10-w, lat. 42° 34' 11", long. 109° 54' 39".

Big Piney & Sublette County rural—K24DA, Sublette County, Box 98, Big Piney, WY 83113 (KCWC-TV Ch. 4 Lander-Riverton)—20-w, lat. 42° 34' 11", long. 109° 54' 39".

Big Piney, Boulder, Cottonwood Creek, Daniel, East Fork River, El Paso Natural Gas Camp, Fork River (rural), Horse Creek & Speedway Road—K07HM, Upper Green River TV System, Box 98, Big Piney, WY 83113 (KTWO-TV Ch. 2 Casper)—1-w, lat. 42° 34' 11", long. 109° 54' 39".

Big Piney, Boulder, Cottonwood Creek, Daniel, East Fork River, El Paso Natural Gas Camp, Fork River (rural), Horse Creek & Speedway Road—K12AH, Upper Green River TV System, Box 98, Big Piney, WY 83113 (KIDK Ch. 3 Idaho Falls-Pocatello-Blackfoot, ID)—1-w, lat. 42° 34' 11", long. 109° 54' 39".

Bigelow Beach area—K36DD, Daggett County TV Dept., County Courthouse, Manila, UT 84046 (KSL-TV Ch. 5 Salt Lake City, UT)—20-w, lat. 41° 21' 01", long. 110° 54' 24".

Bigelow Beach area—K38BZ, Daggett County TV Dept., County Courthouse, Manila, UT 84046 (KUTV Ch. 2 Salt Lake City, UT)—20-w, lat. 41° 21' 01", long. 110° 54' 24".

Bigelow Beach area—K40BX, Daggett County TV Dept., County Courthouse, Manila, UT 84046 (KTVX Ch. 4 Salt Lake City, UT)—20-w, lat. 41° 21' 01", long. 110° 54' 24".

Bondurant—K41EX, Grapevine of Wyoming Sub LLC, Suite 200, 400 Colony Square, Atlanta, GA 30361 (KTWO-TV Ch. 2 Casper)—100-w, lat. 43° 06' 22", long. 110° 13' 46". Holds CP for change to lat. 43° 06' 22", long. 110° 13' 49". BALTT-940616KO.

Bondurant area—K11MJ, Hoback Basin TV, Bondurant, WY 82922 (KIDK Ch. 3 Idaho Falls-Pocatello-Blackfoot, ID)—1-w, lat. 43° 10' 05", long. 110° 20' 30".

Bondurant area—K13NB, Hoback Basin TV, Bondurant, WY 82922 (KTWO-TV Ch. 2 Casper; KIFI-TV Ch. 8 Idaho Falls-Pocatello-Blackfoot, ID)—1-w, lat. 43° 10' 05", long. 110° 20' 30".

Bosler—See K03CR, Big Laramie Valley.

Bosler—See K10FQ, Big Laramie Valley.

Bosler—See K12FY, Big Laramie Valley.

Boulder—See K07HM, Big Piney.

Boulder—See K12AH, Big Piney.

Buffalo—K06HM, Buffalo TV Assn., 80 S. Main St., Buffalo, WY 82834 (KTWO-TV Ch. 2 Casper)—10-w, lat. 44° 20' 25", long. 106° 48' 22".

Buffalo—K09KS, Buffalo TV Assn., 80 S. Main St., Buffalo, WY 82834 (KGWC-TV Ch. 14 Casper)—10-w, lat. 44° 20' 25", long. 106° 48' 22".

Buffalo—K13LI, Buffalo TV Assn., 80 S. Main St., Buffalo, WY 82834 (KHSD-TV Ch. 11 Lead, SD)—10-w, lat. 44° 20' 25", long. 106° 48' 22".

California Dill Camp—See K06FD, La Barge.

Calpet—See K06FD, La Barge.

Campbell County—See K08AA, Wyodak.

Carbon County—See K56AV, Rawlins.

Carbon County—See K58AM, Rawlins.

Carlisle—See K07GL, Hulett.

Carlisle—See K09AC, Sundance.

Carlisle, Inyan Cara, Sundance & Williams Divide—K12AD, Sundance Community TV Assn., Sundance, WY (KOTA-TV Ch. 3 Rapid City, SD)—1-w, lat. 44° 23' 18", long. 104° 22' 33".

Carter—K08HB, Upper Bear River TV Service, Box 547, Evanston, WY (KTVX Ch. 4 Salt Lake City, UT)—10-w, lat. 41° 21' 14", long. 110° 54' 38".

Carter—K10HR, Upper Bear River TV Service, Box 547, Evanston, WY (KUTV Ch. 2 Salt Lake City, UT)—10-w, lat. 41° 21' 14", long. 110° 54' 38".

Carter—K12ID, Upper Bear River TV Service, Box 547, Evanston, WY (KSL-TV Ch. 5 Salt Lake City, UT)—10-w, lat. 41° 21' 14", long. 110° 54' 38".

Casper—K06KH, Casper Community College District, 125 College Dr., Casper, WY 82601 (KCWC-TV Ch. 4 Lander-Riverton)—100-w, lat. 42° 44' 26", long. 106° 21' 34".

Casper, Glenrock, Midwest & rural areas—K20AB, Hi Ho Broadcasting Corp. of Wyoming, 244 Railway Plaza, Riverton, WY 82501 (KFNE Ch. 10 Riverton)—1000-w, lat. 42° 44' 12", long. 106° 18' 28".

Wyoming—Translators

Cheyenne—K49AY, Echonet Corp., 9805 E. Iliff, Denver, CO 80231—lat. 41° 08' 04", long. 104° 49' 02". Note: Licensed as LPTV.

Clareton—K68DC, Benedek Broadcasting Corp., Stewart Square Bldg., Suite 210, 303 W. State St., Rockford, IL 61101 (KGWC-TV Ch. 14 Casper)—100-w, lat. 43° 42' 09", long. 105° 06' 05".

Clark & rural area—K07QA, Park County, Box 110, Cody, WY 82414 (KRMA-TV Ch. 6 Denver, CO)—10-w, lat. 44° 56' 20", long. 109° 07' 00".

Clark & rural area—K09OH, Park County, Box 110, Cody, WY 82414 (KULR-TV Ch. 8 Billings, MT)—10-w, lat. 44° 56' 20", long. 109° 07' 00".

Clark & rural area—K11PK, Park County, Box 110, Cody, WY 82414 (KTWD-TV Ch. 2 Casper)—10-w, lat. 44° 56' 20", long. 109° 07' 00".

Clark & rural area—K13QA, Park County, Box 110, Cody, WY 82414 (KTVQ Ch. 2 Billings, MT)—10-w, lat. 44° 56' 20", long. 109° 07' 00".

Clarks Fork—See K11GE, Cooke City, MT.

Clarks Fork—See K11QL, Sunlight Basin.

Clarks Fork—See K13FW, Cooke City, MT.

Clarks Fork & Sugarloaf Mountain areas—K02LH, Park County, Box 110, Cody, WY 82414 (KRMA-TV Ch. 6 Denver, CO)—10-w, lat. 44° 53' 37", long. 109° 38' 22".

Clarks Fork & Sugarloaf Mountain areas—K06KT, Park County, Box 110, Cody, WY 82414 (KTWO-TV Ch. 2 Casper)—10-w, lat. 44° 53' 37", long. 109° 38' 22".

Clarks Fork (Yellowstone River) & Sugarloaf Mountain areas—K07GG, Park County, Box 110, Cody, WY 82414 (KTVQ Ch. 2 Billings, MT)—1-w, lat. 44° 53' 42", long. 109° 38' 12".

Clarks Fork (Yellowstone River) & Sugarloaf Mountain areas—K09GI, Park County, Box 110, Cody, WY 82414 (KULR-TV Ch. 8 Billings, MT)—1-w, lat. 44° 53' 42", long. 109° 38' 12".

Clarks Fork Canyon—See K04DB, Sunlight Basin.

Clarks Fork Canyon & Sunlight Basin areas—K05CC, Park County, Box 110, Cody, WY 82414 (KULR-TV Ch. 8 Billings, MTKSVI Ch. 6 Billings, MT)—10-w, lat. 44° 45' 25", long. 109° 22' 21".

Clear Creek—See K08JU, Clearmont.

Clearmont & Clear Creek area—K08JU, Clearcreek TV Booster Assn., Box 66, Clearmont, WY 82835 (KTWO-TV Ch. 2 Casper)—1-w, lat. 44° 41' 42", long. 106° 22' 10".

Cody—K06AZ, Cody TV Club, Box 327, Cody, WY 82414 (KULR-TV Ch. 8 Billings, MT)—1-w, lat. 44° 29' 43", long. 109° 07' 42".

Cody—K11BZ, Cody TV Club, Box 327, Cody, WY 82414 (KTVQ Ch. 2 Billings, MT)—1-w, lat. 44° 29' 43", long. 109° 07' 42".

Cody—K13GJ, Cody TV Club, Box 327, Cody, WY 82414 (KTWO-TV Ch. 2 Casper)—1-w, lat. 44° 29' 44", long. 109° 09' 14".

Cody—K15AD, Rob-Art Inc., Box 85, Cody, WY 82414 (KOUS-TV Ch. 4 Hardin-Billings, MT)—100-w, lat. 44° 29' 48", long. 109° 09' 07".

Cody—K45BW, Park County, c/o M. Fontaine, 1002 Sheridan Ave., Cody, WY 82414 (KGWL-TV Ch. 5 Lander-Riverton)—100-w, lat. 44° 36' 25", long. 108° 51' 30". Holds CP for change to lat. 44° 35' 01", long. 108° 51' 51".

Cody—K53AL, Park County, c/o M. Fontaine, 1002 Sheridan Ave., Cody, WY 82414 (KULR-TV Ch. 8 Billings, MTKSVI Ch. 6 Billings, MT)—100-w, lat. 44° 36' 25", long. 108° 51' 30". Holds CP for change to lat. 44° 35' 01", long. 108° 51' 51".

Cody, Powell & rural area—K47AD, Park County, c/o M. Fontaine, Box 160, Cody, WY 82414 (KULR-TV Ch. 8 Billings, MT)—100-w, lat. 44° 36' 25", long. 108° 51' 30".

Cody, Powell & rural area—K49AI, Park County, c/o M. Fontaine, Box 160, Cody, WY 82414 (KRMA-TV Ch. 6 Denver, CO)—100-w, lat. 44° 36' 25", long. 108° 51' 30".

Cody, Powell & rural area—K51AK, Park County, c/o M. Fontaine, Box 160, Cody, WY 82414 (KTWD-TV Ch. 2 Casper)—100-w, lat. 44° 36' 25", long. 108° 51' 30".

Cody, Powell & rural area—K55CA, Park County, c/o M. Fontaine, Box 160, Cody, WY 82414 (KTVQ Ch. 2 Billings, MT)—100-w, lat. 44° 36' 25", long. 108° 51' 30".

Cokeville—K08HM, All West Communications Inc., 50 West 100 North, Kamas, UT 84036 (KUTV Ch. 2 Salt Lake City, UT)—1-w, lat. 41° 59' 02", long. 110° 50' 08".

Cokeville—K10IF, All West Communications Inc., 50 West 100 North, Kamas, UT 84036 (KTVX Ch. 4 Salt Lake City, UT)—1-w, lat. 41° 59' 02", long. 110° 50' 08".

Cokeville—K13FS, All West Communications Inc., 50 West 100 North, Kamas, UT 84036 (KSL-TV Ch. 5 Salt Lake City, UT)—1-w, lat. 41° 59' 02", long. 110° 50' 08".

Cora—See K05DK, Beaver Ridge.

Cottonwood Creek—See K07HM, Big Piney.

Cottonwood Creek—See K12AH, Big Piney.

Daniel—See K05DK, Beaver Ridge.

Daniel—See K07HM, Big Piney.

Daniel—See K12AH, Big Piney.

Dayton & Tongue River—K05AC, Dayton TV Assn., Box 123, Dayton, WY 82836 (KTVQ Ch. 2 Billings, MT)—1-w, lat. 44° 51' 57", long. 107° 14' 57".

Dayton, Tongue River & Wyoano—K10AE, Dayton TV Assn., Box 123, Dayton, WY 82836

(KULR-TV Ch. 8 Billings, MT)—1-w, lat. 44° 51' 57", long. 107° 14' 57".

Diamond Basin—K04DA, Park County, Box 160, Cody, WY 82414 (KTVQ Ch. 2 Billings, MT)—10-w, lat. 44° 29' 29", long. 109° 10' 08".

Douglas—K04DE, Douglas Entertainment Co., Box 14, Rte. 1, Douglas, WY 82633 (KGWC-TV Ch. 14 Casper)—1-w, lat. 42° 43' 06", long. 105° 18' 51".

Douglas—K09KD, Douglas Entertainment Co., Box 14, Rte. 1, Douglas, WY 82633 (KDUH-TV Ch. 4 Scottsbluff, NE)—1-w, lat. 42° 39' 46", long. 105° 23' 36".

Douglas—K11RN, First National Entertainment Corp., Bldg. A, 4700 N. State Rd. 7, Fort Lauderdale, FL 33319 (KFNB Ch. 20 Casper)—10-w, lat. 42° 45' 52", long. 105° 25' 03".

Dry Lake, Point of Rocks & Thayer Junction—K07PJ, Upper Bear River TV Service, Box 1947, Evanston, WY 82930 (KUTV Ch. 2 Salt Lake City, UT)—5-w, lat. 41° 29' 36", long. 109° 20' 27".

Dry Lake, Point of Rocks & Thayer Junction—K09MJ, Upper Bear River TV Service, Box 1947, Evanston, WY 82930 (KSL-TV Ch. 5 Salt Lake City, UT)—5-w, lat. 41° 29' 36", long. 109° 20' 27".

Dry Lake, Point of Rocks & Thayer Junction—K11MR, Upper Bear River TV Service, Box 1947, Evanston, WY 82930 (KTVX Ch. 4 Salt Lake City, UT)—5-w, lat. 41° 29' 36", long. 109° 20' 27".

Dubois—K04AF, Dubois Community TV Club, Dubois, WY (KGWC-TV Ch. 14 Casper)—1-w, lat. 43° 29' 20", long. 109° 38' 00".

Dubois—K07HP, Dubois Community TV Club, Dubois, WY (KTWD-TV Ch. 2 Casper)—1-w, lat. 43° 29' 20", long. 109° 40' 20".

Dubois—K25AU, Central Wyoming College, 2660 Peck Ave., Riverton, WY 82501 (KCWC-TV Ch. 4 Lander-Riverton)—100-w, lat. 43° 29' 58", long. 109° 41' 16".

East Fork River—See K07HM, Big Piney.

East Fork River—See K12AH, Big Piney.

Edgerton, Linch & Midwest—K07NZ, Salt Creek TV Assn. Inc., Box 179, Midwest, WY 82643 (KHSD-TV Ch. 11 Lead, SD)—10-w, lat. 43° 28' 58", long. 106° 09' 49".

El Paso Natural Gas Camp—See K07HM, Big Piney.

El Paso Natural Gas Camp—See K12AH, Big Piney.

Elmo—See K08EH, Medicine Bow.

Emigrant—K19CD, Paradise Valley TV District, Box 152, Livingston, MT 59047 (KSVI Ch. 6 Billings, MT)—lat. 45° 20' 07", long. 110° 41' 22".

Encampment—K06BR, Elk Mountain TV Co., Saratoga, WY 84701 (KGWN-TV Ch. 5 Chey-

enne)—10-w, lat. 41° 17' 10", long. 106° 44' 00".

Encampment—K08CP, Elk Mountain TV Co., Saratoga, WY 84701 (KTWO-TV Ch. 2 Casper)—10-w, lat. 41° 17' 10", long. 106° 44' 00".

Etna—See K05GJ, Thayne.

Etna—See K07PB, Thayne.

Etna—See K12LI, Thayne.

Evanston—See K09JL, Upper Bear River Valley.

Evanston—See K11JQ, Upper Bear River Valley.

Evanston—See K13JV, Upper Bear River Valley.

Evanston—K23DS, Wyoming Communications Corp., 224 Hayden Ave., Evanston, WY 82930 (KUTV Ch. 2 Salt Lake City, UTKSL-TV Ch. 5 Salt Lake City, UT)—100-w, lat. 41° 21' 06", long. 110° 54' 20".

Evanston—K28DV, Acme Television Licenses of Utah LLC, 6135 S. Stratler St., Murray, UT 84107 (KTVX Ch. 4 Salt Lake City, UT)—100-w, lat. 41° 21' 06", long. 110° 54' 20".

Evanston—K32DS, Wyoming Communications Corp., 224 Hayden Ave., Evanston, WY 82930 (KSL-TV Ch. 5 Salt Lake City, UT)—100-w, lat. 41° 21' 06", long. 110° 54' 20".

Evanston—See K44FA, Uinta County.

Evanston—K50DR, Wyoming Communications Corp., 224 Hayden Ave., Evanston, WY 82930 (KJZZ-TV Ch. 14 Salt Lake City, UT)—100-w, lat. 41° 21' 06", long. 110° 54' 20".

Evanston & Uinta (rural)—K44FA, U. of Utah, 205 Talmage Bldg., Salt Lake City, UT 84112 (KUED Ch. 7 Salt Lake City, UT)—100-w, lat. 41° 21' 04", long. 110° 53' 50".

Fairview—See K11DM, Afton.

Fontenelle—See K06FD, La Barge.

Fork River—See K07HM, Big Piney.

Fork River—See K12AH, Big Piney.

Fort Bridger—See K07LS, Little America.

Fort Bridger—See K09DI, Mountain View.

Fort Bridger—See K11DN, Mountain View.

Fort Bridger—See K13DH, Mountain View.

Fort MacKenzie—See K06AT, Sheridan.

Fort MacKenzie—See K10KP, Sheridan.

Freedom—See K05GJ, Thayne.

Freedom—See K07PB, Thayne.

Freedom—See K12LI, Thayne.

Freedom—K31DC, Lower Star Valley Non-Profit TV Assn., Box 123, Freedom, WY 83120 (KJISU-TV Ch. 10 Pocatello, ID)—20-w, lat. 43° 01' 23", long. 111° 04' 21".

Freedom—K66DU, Lower Star Valley Non-Profit TV Assn., Box 123, Freedom, WY 83120 (KTWO-TV Ch. 2 Casper)—1-w, lat. 43° 06' 40", long. 111° 07' 25".

***Freedom-Etna**—K33DS, Lower Star Valley TV Assn., Box 123, Freedom, WY 83120 (KTWO-TV Ch. 2 Casper)—20-w, lat. 43° 01' 23", long. 111° 04' 21".

Fremont County—See K03ER, Riverton.

Fremont County—See K05FT, Riverton.

Garland—See K05AB, Powell.

Garland—See K12AE, Powell.

Gillette—K04AB, Gillette TV Assn., Box 786, Gillette, WY 82716 (KTWO-TV Ch. 2 Casper)—1-w, lat. 44° 17' 30", long. 105° 30' 00".

Gillette—K06JM, Duhamel Broadcasting Enterprises, Box 1760, Rapid City, SD 57709 (KOTA-TV Ch. 3 Rapid City, SD)—10-w, lat. 44° 17' 58", long. 105° 34' 04".

Gillette—See K08AA, Wyodak.

Gillette—K16AE, Benedek Broadcasting Corp., Stewart Square Bldg., Suite 210, 303 W. State St., Rockford, IL 61101 (KGWC-TV Ch. 14 Casper)—100-w, lat. 44° 12' 33", long. 105° 28' 05". Note: Licensed as LPTV.

Gillette—K28CH, Central Wyoming College, 2660 Peck Ave., Riverton, WY 82501 (KCWC-TV Ch. 4 Lander-Riverton)—100-w, lat. 44° 18' 17", long. 105° 33' 53". Note: Licensed as LPTV.

Glenrock—See K20AB, Casper.

Granger—K03ES, Upper Bear River TV Service, Box 1947, Evanston, WY 82930 (KSL-TV Ch. 5 Salt Lake City, UT)—5-w, lat. 41° 28' 15", long. 110° 01' 45".

Granger—K06IW, Upper Bear River TV Service, Box 1947, Evanston, WY 82930 (KTVX Ch. 4 Salt Lake City, UT)—5-w, lat. 41° 28' 15", long. 110° 01' 45".

Granger—K07OI, Upper Bear River TV Service, Box 1947, Evanston, WY 82930 (KUTV Ch. 2 Salt Lake City, UT)—5-w, lat. 41° 28' 15", long. 110° 01' 45".

Granger—See K69BY, Little America.

Green River—See K05DK, Beaver Ridge.

Grover—See K110M, Afton.

Hanna—See K08EH, Medicine Bow.

Hoback Junction—K11LL, Retlaw Broadcasting of Idaho Falls LLC, 12716 Riverside Dr., North Hollywood, CA 91607 (KIDK Ch. 3 Idaho Falls-Pocatello-Blackfoot, ID)—1-w, lat. 43° 22' 00", long. 110° 44' 00". Sale pending to Fisher Broadcasting of Idaho Falls LLC.

Hoback Junction—K13LY, The Post Co., Box 1800, Idaho Falls, ID 83401—1-w, lat. 43° 22' 00", long. 110° 44' 00".

Horse Creek—See K07HM, Big Piney.

Horse Creek—See K08GH, Arvada.

Horse Creek—See K12AH, Big Piney.

Hudson & rural surrounding area—K11OI, Riverton-Fremont TV Club Inc., 113 S. 2nd E, Riverton, WY 82501 (KTWO-TV Ch. 2 Casper)—1-w, lat. 42° 53' 45", long. 108° 35' 00".

Hudson & rural surrounding area—K130Z, Riverton-Fremont TV Club Inc., 113 S. 2nd E, Riverton, WY 82501 (KCNC-TV Ch. 4 Denver, CO)—1-w, lat. 42° 53' 45", long. 108° 35' 00".

Hulett—K06GI, Hulett TV Club, Hulett, WY 82720 (KHSO-TV Ch. 11 Lead, SD)—1-w, lat. 44° 42' 40", long. 104° 38' 15".

Hulett, Carlisle, New Haven & Oshota—K07GL, Little Missouri Butte TV Assn., Hulett, WY (KTWO-TV Ch. 2 Casper)—1-w, lat. 44° 36' 25", long. 104° 46' 46".

Inyan Cara—See K09AC, Sundance.

Inyan Cara—See K12AD, Carlisle.

Jackson—K13FZ, The Post Co., Box 1800, Idaho Falls, ID 83401 (KJF-TV Ch. 8 Idaho Falls-Pocatello-Blackfoot, ID)—10-w, lat. 43° 27' 10", long. 110° 45' 50".

Jackson—K50BL, Central Wyoming College, 2660 Peck Ave., Riverton, WY 82501 (KCWC-TV Ch. 4 Lander-Riverton)—lat. 43° 27' 45", long. 110° 45' 03".

Jackson—K56BT, Wendell S. Reilly, Suite 200, 1201 Peachtree St., Atlanta, GA 30361 (KTWO-TV Ch. 2 Casper)—100-w, lat. 43° 35' 50", long. 110° 52' 13".

Jackson & Wilson—K59DY, The Post Co., Box 1800, Idaho Falls, ID 83401 (KJF-TV Ch. 8 Idaho Falls-Pocatello-Blackfoot, ID)—10-w, lat. 43° 35' 50", long. 110° 52' 12".

Jackson, Hoback Canyon & South Fork—K11GI, Retlaw Enterprises Inc., 1255 E. 17th St., Idaho Falls, ID 83401 (KIDK Ch. 3 Idaho Falls-Pocatello-Blackfoot, ID)—1-w, lat. 43° 27' 43", long. 110° 45' 10".

Jeffrey City—K07NI, Riverton Fremont TV Club Inc., Box 628, Riverton, WY 82501 (KGWC-TV Ch. 14 Casper)—10-w, lat. 42° 23' 57", long. 107° 57' 20".

Jeffrey City—K09MI, Riverton Fremont TV Club Inc., Box 628, Riverton, WY 82501 (KTWO-TV Ch. 2 Casper)—10-w, lat. 42° 24' 39", long. 107° 57' 20".

Jeffrey City—K11MN, Riverton Fremont TV Club Inc., Box 628, Riverton, WY 82501 (KRMA-TV Ch. 6 Denver, CO)—10-w, lat. 42° 23' 57", long. 107° 57' 20".

Jeffrey City & rural area—K13NW, Riverton Fremont TV Club Inc., Box 628, Riverton, WY 82501 (KCNC-TV Ch. 4 Denver, CO)—10-w, lat. 42° 23' 57", long. 107° 57' 20".

Kaycee—K06IA, Powder River TV Booster Assn., Box 282, Kaycee, WY 82639 (KHSO-TV Ch. 11 Lead, SD)—10-w, lat. 43° 44' 02", long. 106° 37' 22".

Kerney—See K05AW, Story.

La Barge—K02GE, Tulsa TV Assn., Box 24, La Barge, WY 83123 (KSL-TV Ch. 5 Salt Lake City, UT)—1-w, lat. 42° 18' 45", long. 110° 19' 35".

La Barge—K09J, Tulsa TV Assn., Box 24, La Barge, WY 83123 (KTWO-TV Ch. 2 Casper)—1-w, lat. 42° 19' 26", long. 110° 19' 08".

La Barge—K62CS, Lyman TV Assn., Box 96, Mountain View, WY 82939 (KTWO-TV Ch. 2 Casper)—20-w, lat. 42° 19' 28", long. 110° 18' 27".

La Barge & Big Piney—K04FV, Tulsa TV Assn., Box 24, La Barge, WY 83123 (KUTV Ch. 2 Salt Lake City, UT)—5-w, lat. 42° 09' 27", long. 110° 19' 39".

La Barge, California Oil Camp, Calpet, Fontenelle & Utah Oil Camp—K06FD, Tulsa TV Assn., Box 24, La Barge, WY 83123 (KTVX Ch. 4 Salt Lake City, UT)—5-w, lat. 42° 19' 27", long. 110° 19' 35".

Lance Creek—K09JI, Lance Creek TV Club, Lance Creek, WY 82222 (KOTA-TV Ch. 3 Rapid City, SD)—1-w, lat. 43° 04' 00", long. 104° 46' 00".

Lander—K12HM, Lander Valley TV Assn., Box 621, Lander, WY 82520 (KTWO-TV Ch. 2 Casper)—1-w, lat. 42° 52' 32", long. 108° 41' 42".

Lander—K22CI, Wendell S. Reilly, Suite 200, 1201 Peachtree St., Atlanta, GA 30361 (KTWO-TV Ch. 2 Casper)—100-w, lat. 42° 54' 19", long. 108° 42' 34".

Laramie—See K03CR, Big Laramie Valley.

Laramie—K08IQ, Benedek Broadcasting Corp., Stewart Square Bldg., Suite 210, 303 W. State St., Rockford, IL 61101 (KGWN-TV Ch. 5 Cheyenne)—100-w, lat. 41° 17' 06", long. 105° 26' 41".

Laramie—See K10FQ, Big Laramie Valley.

Laramie—See K12FY, Big Laramie Valley.

Laramie—K36FH, Grapevine of Wyoming License Subsidiary LLC, Suite 200, 400 Colony Square, Atlanta, GA 30361 (KTWO-TV Ch. 2 Casper)—967-w, lat. 41° 16' 04", long. 105° 26' 00". BALTT-940616KJ.

Laramie—K57AF, Laramie Plains Antenna TV Assn. Inc., Box 188, Laramie, WY 82070 (KRMA-TV Ch. 6 Denver, CO)—100-w, lat. 41° 14' 16", long. 105° 27' 48".

Laramie—K59AM, Laramie Plains Antenna TV Assn. Inc., Box 188, Laramie, WY 82070 (KWGN-TV Ch. 2 Denver, CO)—100-w, lat. 41° 14' 16", long. 105° 27' 48".

Linch—See K07NZ, Edgerton.

Little America—See K09DI, Mountain View.

Little America—See K11DN, Mountain View.

Little America—See K13DH, Mountain View.

Little America & Granger—K69BY, Rocky Mountain Communications Network Inc., 300 N. Center St., Casper, WY (KGWR-TV Ch. 13 Rock Springs)—100-w, lat. 41° 29' 46", long. 109° 20' 50".

Little America & McKinnon—K27DZ, Daggett County TV Dept., County Courthouse, Manila, UT 84046 (KUTV Ch. 2 Salt Lake City, UT)—100-w, lat. 41° 06' 19", long. 110° 12' 13".

Little America & McKinnon—K29CR, Daggett County TV Dept., County Courthouse, Manila, UT 84046 (KSL-TV Ch. 5 Salt Lake City, UT)—100-w, lat. 41° 06' 19", long. 110° 12' 13".

Little America, Fort Bridger, Lyman, McKinnon, Mountain View & Opal—K07LS, Bridger Valley, Daggett County ETV Cooperative, Services Board, 79 Alder, Mountain View, WY 82939 (KUED Ch. 7 Salt Lake City, UT)—1-w, lat. 41° 06' 23", long. 110° 12' 26".

Lonetree—See K09DI, Mountain View.

Lonetree—See K11DN, Mountain View.

Lonetree—See K13DH, Mountain View.

Lovell—K12AC, Lovell Byron Cowley TV, 225 E. 6th St., Lovell, WY 82431 (KTVQ Ch. 2 Billings, MT)—1-w, lat. 44° 49' 35", long. 108° 20' 22".

Lower Piney—See K05AW, Story.

Lucerne District—See K05EA, Thermopolis.

Lusk—K08AJ, Lusk TV Club, Box 757, Lusk, WY 82225 (KGWC-TV Ch. 14 Casper)—1-w, lat. 42° 43' 50", long. 104° 25' 00".

Lusk—K12IS, Grapevine of Wyoming License Sub LLC, Suite 875, The Pinnacle, 3455 Peachtree Rd. NE, Atlanta, GA 30326 (KTWO-TV Ch. 2 Casper)—1-w, lat. 42° 47' 37", long. 104° 25' 20".

Lyman—See K07LS, Little America.

Mammoth—See K06AD, Yellowstone National Park.

Mammoth & Yellowstone National Park—K10JH, Mammoth Community TV & FM Assn., Box 255, Yellowstone Park, WY 82190 (KTVQ Ch. 2 Billings, MT)—1-w, lat. 44° 56' 02", long. 110° 42' 23".

***Mammoth & Yellowstone National Park**—K13VA, Mammoth Community TV & FM Assn., Box 255, Yellowstone Park, WY 82190 (KULR-TV Ch. 8 Billings, MT)—5-w, lat. 44° 56' 02", long. 110° 42' 23".

Mammoth Hot Springs—K09UT, Mammoth Community TV & FM Assn., Box 255, Yellowstone Park, WY 82190 (KSVI Ch. 6 Billings, MT)—100-w, lat. 44° 55' 56", long. 110° 42' 22".

Manderson & rural area—K03GF, Town of Manderson, Manderson, WY 82432 (KRMA-TV Ch. 6 Denver, CO)—1-w, lat. 44° 15' 44", long. 107° 56' 36".

Manderson & rural area—K06KW, Town of Manderson, Manderson, WY 82432 (KTWO-

Wyoming—Translators

TV Ch. 2 Casper)—1-w, lat. 44° 15' 44", long. 107° 56' 36".

Manderson & rural area—K07SU, Town of Manderson, Manderson, WY 82432 (KTVO Ch. 2 Billings, MT)—1-w, lat. 44° 15' 44", long. 107° 56' 36".

Manderson & rural area—K13TX, Town of Manderson, Manderson, WY 82432 (KULR-TV Ch. 8 Billings, MT)—1-w, lat. 44° 15' 44", long. 107° 56' 36".

McKinnon—See K07LS, Little America.

McKinnon—See K27DZ, Little America.

McKinnon—See K29CR, Little America.

Medicine Bow—K07LI, Town of Medicine Bow, Box 156, Medicine Bow, WY 82329 (KGWC-TV Ch. 14 Casper)—1-w, lat. 41° 52' 50", long. 106° 04' 28".

Medicine Bow—K09LS, Town of Medicine Bow, Box 156, Medicine Bow, WY 82329 (KUSA-TV Ch. 9 Denver, CO)—1-w, lat. 41° 52' 50", long. 106° 04' 28".

Medicine Bow—K13MP, Town of Medicine Bow, Box 156, Medicine Bow, WY 82329 (KTWO-TV Ch. 2 Casper)—1-w, lat. 41° 52' 50", long. 106° 04' 28".

Medicine Bow, Elmo & Hanna—K08EH, Hanna-Elmo TV Assn., Box 111, Hanna, WY 82327 (KTWO-TV Ch. 2 Casper)—1-w, lat. 41° 53' 07", long. 106° 32' 24".

Meeteetse—K09BP, Meeteetse Community TV, Box 355, Meeteetse, WY (KTVO Ch. 2 Billings, MT)—1-w, lat. 44° 09' 14", long. 108° 52' 09".

Meeteetse & rural area—K63B0, Park County, Box 110, Cody, WY 82414 (KRMA-TV Ch. 6 Denver, CO)—100-w, lat. 44° 08' 45", long. 108° 54' 15".

Meeteetse & rural area—K65B8, Park County, Box 110, Cody, WY 82414 (KTWO-TV Ch. 2 Casper)—100-w, lat. 44° 08' 45", long. 108° 54' 15".

Meeteetse & rural area—K67CB, Park County, Box 110, Cody, WY 82414 (KULR-TV Ch. 8 Billings, MTKSVI Ch. 6 Billings, MT)—100-w, lat. 44° 08' 45", long. 108° 54' 15".

Meeteetse & rural area—K69CS, Park County, Box 110, Cody, WY 82414 (KTVO Ch. 2 Billings, MT)—100-w, lat. 44° 08' 45", long. 108° 54' 15".

Midwest—See K07NZ, Edgerton.

Midwest—See K20AB, Casper.

Moorcroft—K06HL, Moorcroft Community TV Inc., Box 86, Moorcroft, WY 82721 (KHSD-TV Ch. 11 Lead, SDKTWO-TV Ch. 2 Casper)—1-w, lat. 44° 15' 05", long. 104° 56' 50".

Moorcroft—K09KR, Moorcroft Community TV Inc., Box 86, Moorcroft, WY 82721 (KTWO-TV Ch. 2 Casper)—1-w, lat. 44° 15' 05", long. 104° 56' 50".

Mountain View—K03GX, Lyman TV Assn., Box 96, Mountain View, WY 82939—10-w, lat. 41° 06' 43", long. 110° 13' 00".

Mountain View—See K07LS, Little America.

Mountain View—K19CP, Larry H. Miller Communications Corp., 5181 Amelia Earhart Dr., Salt Lake City, UT 84116 (KJZZ-TV Ch. 14 Salt Lake City, UT)—100-w, lat. 47° 06' 24", long. 110° 12' 29".

Mountain View, Fort Bridger, Little America, Lonetree & Opal—K09DI, Lyman TV Assn., Box 96, Mountain View, WY 82939 (KSL-TV Ch. 5 Salt Lake City, UT)—1-w, lat. 41° 06' 50", long. 110° 14' 00".

Mountain View, Fort Bridger, Little America, Lonetree & Opal—K11DN, Lyman TV Assn., Box 96, Mountain View, WY 82939 (KUTV Ch. 2 Salt Lake City, UT)—1-w, lat. 41° 06' 50", long. 110° 14' 00".

Mountain View, Fort Bridger, Little America, Lonetree & Opal—K13DH, Lyman TV Assn., Box 96, Mountain View, WY 82939 (KTVX Ch. 4 Salt Lake City, UT)—1-w, lat. 41° 06' 50", long. 110° 14' 00".

New Haven—See K07GL, Hulett.

Newcastle—K07AC, Newcastle TV Assn. Inc., Box 84, Newcastle, WY 82701 (KDUH-TV Ch. 4 Scottsbluff, NEKHSO-TV Ch. 11 Lead, SD)—1-w, lat. 43° 50' 24", long. 104° 12' 03".

Newcastle—K09AD, Newcastle TV Assn. Inc., Box 84, Newcastle, WY 82701 (KTWO-TV Ch. 2 Casper)—1-w, lat. 43° 50' 24", long. 104° 12' 03".

Newcastle—K13JK, Newcastle TV Assn. Inc., Box 84, Newcastle, WY 82701 (KINV-TV Ch. 5 Lead-Deadwood, SD)—10-w, lat. 43° 50' 24", long. 104° 12' 03".

North Fork—K07RS, Park County, Box 110, Cody, WY 82414 (KRMA-TV Ch. 6 Denver, CO)—1-w, lat. 44° 29' 08", long. 109° 10' 29".

North Fork—K09SF, Park County, Box 110, Cody, WY 82414 (KTWO-TV Ch. 2 Casper)—1-w, lat. 44° 29' 08", long. 109° 10' 29".

Opal—See K07LS, Little America.

Opal—See K09DI, Mountain View.

Opal—See K11DN, Mountain View.

Opal—See K13DH, Mountain View.

Orchard Ranch—K05CE, Orchard Ranch Ltd., Box 3800, HC 30, Ten Sleep, WY 82442 (KTWO-TV Ch. 2 Casper)—1-w, lat. 43° 36' 30", long. 107° 25' 45".

Osage—K08BI, Osage TV Assn. Inc., Box 78, Osage, WY 82725 (KTWO-TV Ch. 2 Casper)—1-w, lat. 43° 56' 36", long. 104° 24' 07".

Oshota—See K07GL, Hulett.

Owl Creek—See K05EA, Thermopolis.

Paradise—See K05GM, Plains, MT.

Paradise—See K07CH, Plains, MT.

Pinedale—See K05DK, Beaver Ridge.

***Pinedale**—K14IL, Sublette County, Box 98, Big Piney, WY 83113 (KCWC-TV Ch. 4 Lander-Riverton)—20-w, lat. 42° 55' 09", long. 110° 00' 52".

Pinedale—K16CS, Sublette County, Box 98, Big Piney, WY 83113 (KTWO-TV Ch. 2 Casper)—20-w, lat. 42° 55' 09", long. 110° 00' 52".

Point of Rocks—See K07PJ, Dry Lakes.

Point of Rocks—See K09MJ, Dry Lakes.

Point of Rocks—See K11MR, Dry Lakes.

Powell—See K47AD, Cody.

Powell—See K49AI, Cody.

Powell—See K51AK, Cody.

Powell—See K53AL, Cody.

Powell—See K55CA, Cody.

Powell & Garland—K05AB, City of Powell, Box 1008, Powell, WY 82435 (KULR-TV Ch. 8 Billings, MT)—1-w, lat. 44° 44' 30", long. 108° 45' 30".

Powell & Garland—K12AE, City of Powell, Box 1008, Powell, WY 82435 (KTVO Ch. 2 Billings, MT)—1-w, lat. 44° 44' 30", long. 108° 45' 30".

Ranchester & Big Goose—K04FD, Northern Wyoming Community College, 3059 Coffeen, Sheridan, WY 82801 (KTWO-TV Ch. 2 Casper)—1-w, lat. 44° 37' 24", long. 107° 06' 59".

Rawlins & Carbon County (rural)—K56AV, Riverton Fremont TV Club Inc., Box 628, Riverton, WY 82501 (KGWC-TV Ch. 14 Casper)—100-w, lat. 41° 40' 48", long. 107° 14' 12".

Rawlins & Carbon County (rural)—K58AM, Riverton Fremont TV Club Inc., Box 628, Riverton, WY 82501 (KCNC-TV Ch. 4 Denver, CO)—100-w, lat. 41° 40' 48", long. 107° 14' 12".

Rawlins & Sinclair—K22FM, Grapevine of Wyoming License Sub LLC, Suite 200, 400 Colony Square, Atlanta, GA 30361 (KTWO-TV Ch. 2 Casper)—100-w, lat. 41° 46' 15", long. 107° 14' 17". Holds CP for change to 89-w.

Recluse—K05EN, Recluse TV Club, Box 132, Clearmont, WY 82835 (KHSD-TV Ch. 11 Lead, SD)—1-w, lat. 44° 47' 15", long. 105° 48' 00".

Recluse—K10BL, Spotted Horse TV Booster Club, Recluse, WY 82725 (KTWO-TV Ch. 2 Casper)—1-w, lat. 44° 43' 00", long. 105° 47' 00".

Riverton—K08GO, Riverton Fremont TV Club Inc., Box 628, Riverton, WY 82501 (KTWO-TV Ch. 2 Casper)—1-w, lat. 43° 02' 22", long. 108° 26' 15".

Riverton & rural area—K12MJ, Riverton Fremont TV Club Inc., Box 628, Riverton, WY 82501—5-w, lat. 43° 02' 22", long. 108° 26' 15".

Riverton, Arapahoe & Fremont County (rural)—K03ER, Riverton Fremont TV Club Inc., Box 628, Riverton, WY 82501 (KCNC-TV Ch. 4 Denver, CO)—10-w, lat. 42° 43' 05", long. 108° 09' 10".

Riverton, Arapahoe & Fremont County (rural)—K05FT, Riverton Fremont TV Club Inc., Box 628, Riverton, WY 82501 (KRMA-TV Ch. 6 Denver, CO)—10-w, lat. 42° 43' 05", long. 108° 09' 10".

Riverton, Arapahoe & rural area—K07UZ, Riverton Fremont TV Club Inc., Box 628, Riverton, WY 82501 (KOUS-TV Ch. 4 Hardin-Billings, MT)—10-w, lat. 43° 02' 22", long. 108° 26' 15".

Rock River—K04KW, Town of Rock River, Box 280, Rock River, WY 82083 (KCNC-TV Ch. 4 Denver, CO)—10-w, lat. 41° 42' 24", long. 105° 54' 53".

Rock River—K06LU, Town of Rock River, Box 280, Rock River, WY 82083 (KGWN-TV Ch. 5 Cheyenne)—10-w, lat. 41° 42' 24", long. 105° 54' 53".

Rock River—K07JE, Town of Rock River, Box 280, Rock River, WY 82083 (KMGH-TV Ch. 7 Denver, CO)—1-w, lat. 41° 42' 24", long. 105° 54' 55".

Rock River—K13KE, Town of Rock River, Box 280, Rock River, WY 82083 (KUSA-TV Ch. 9 Denver, CO)—1-w, lat. 41° 42' 24", long. 105° 54' 55".

Rock Springs—K22BK, Central Wyoming College, 2660 Peck Ave., Riverton, WY 82501 (KCWC-TV Ch. 4 Lander-Riverton)—100-w, lat. 41° 29' 50", long. 109° 20' 36". Note: Licensed as LPTV.

Rock Springs—K26DK, Larry H. Miller Communications Corp., 5650 S. State St., Murray, UT 84107 (KJZZ-TV Ch. 14 Salt Lake City, UT)—20-w, lat. 41° 26' 05", long. 109° 07' 00".

Rozet—K13IP, Rozet TV Club, Rozet, WY 82727 (KTWO-TV Ch. 2 Casper)—1-w, lat. 44° 17' 00", long. 105° 19' 15".

Saratoga & rural area—K07NT, Riverton Fremont TV Club Inc., Box 628, Riverton, WY 82501 (KCNC-TV Ch. 4 Denver, CO)—5-w, lat. 41° 19' 03", long. 106° 21' 18".

Saratoga & rural area—K09OC, Riverton Fremont TV Club Inc., Box 628, Riverton, WY 82501 (KRMA-TV Ch. 6 Denver, CO)—5-w, lat. 41° 19' 03", long. 106° 21' 18".

Saratoga & rural area—K11ER, Elk Mountain TV Co., Saratoga, WY 82331 (KGWN-TV Ch. 5 Cheyenne)—10-w, lat. 41° 25' 50", long. 106° 41' 40".

Saratoga & rural area—K13EI, Elk Mountain TV Co., Saratoga, WY 82331 (KTWO-TV Ch. 2 Casper)—10-w, lat. 41° 25' 50", long. 106° 41' 40".

Shell—K05GE, Shell TV Assn., Shell Rte., Shell, WY 82441 (KULR-TV Ch. 8 Billings, MT)—1-w, lat. 44° 34' 10", long. 107° 48' 00".

Sheridan—K26BE, Central Wyoming College, 2660 Peck Ave., Riverton, WY 82501 (KCWC-

- TV Ch. 4 Lander-Riverton)—1000-w, lat. 44° 36' 07", long. 106° 55' 54". Note: Licensed as LPTV. Holds CP for change to 500-w.
- Sheridan & Buffalo**—K55BL, Wendell S. Reilly, Suite 200, 1201 Peachtree St., Atlanta, GA 30361 (KTWO-TV Ch. 2 Casper)—1-w, lat. 44° 36' 07", long. 106° 55' 54".
- Sheridan & Fort MacKenzie**—K10KP, Northern Wyoming Community College, 3059 Coffeen, Sheridan, WY 82801 (KGWC-TV Ch. 14 Casper)—10-w, lat. 44° 37' 24", long. 107° 06' 59".
- Sheridan & surrounding rural areas**—K07HC, KTVQ Communications Inc., 134 Columbus St., Charleston, SC 29402 (KTVQ Ch. 2 Billings, MT)—100-w, lat. 44° 37' 37", long. 107° 06' 51".
- Sheridan, Big Goose Community & Fort MacKenzie**—K06AT, Northern Wyoming Community College, 3059 Coffeen, Sheridan, WY 82801 (KTWO-TV Ch. 2 Casper)—10-w, lat. 44° 37' 24", long. 107° 06' 59".
- Shoshone River**—K05CB, Park County, Box 160, Cody, WY 82414 (KULR-TV Ch. 8 Billings, MT)—10-w, lat. 44° 29' 29", long. 109° 10' 08".
- ***Shoshone River**—K59FC, Park County, Box 160, Cody, WY 82414 (KULR-TV Ch. 8 Billings, MT)—20-w, lat. 44° 29' 29", long. 109° 10' 08".
- Shoshoni**—K13NZ, Grapevine of Wyoming License Sub LLC, Suite 200, 400 Colony Square, Atlanta, GA 30361 (KGWC-TV Ch. 14 Casper; KTWO-TV Ch. 2 Casper)—1-w, lat. 43° 26' 15", long. 108° 00' 02".
- Shoshoni**—K35CV, Wendell S. Reilly, Suite 200, 1201 Peachtree St., Atlanta, GA 30361 (KTWO-TV Ch. 2 Casper)—100-w, lat. 43° 26' 15", long. 107° 59' 51".
- ***Shoshoni**—K42ER, Riverton Fremont TV Club Inc., Box 628, Riverton, WY 82501—100-w, lat. 43° 27' 00", long. 108° 14' 00".
- Shoshoni, Thermopolis & Riverton**—K38EK, Riverton Fremont TV Club Inc., Box 678, Riverton, WY 82501 (KJZZ-TV Ch. 14 Salt Lake City, UT)—100-w, lat. 43° 27' 00", long. 108° 14' 00". Note: Licensed as LPTV.
- ***Shoshoni/Thermopolis rural area**—K40AQ, Riverton Fremont TV Club Inc., Box 628, Riverton, WY 82501 (KGWL-TV Ch. 5 Lander-Riverton)—100-w, lat. 43° 27' 00", long. 108° 14' 00". Note: Licensed as LPTV.
- Sinclair**—See K22FM, Rawlins.
- Smoot**—K09VJ, Star Valley TV System Inc., Box 114, Afton, WY 83110—10-w, lat. 42° 38' 10", long. 110° 58' 30".
- Smoot**—See K110M, Afton.
- South Fork**—K02LG, Park County, Box 160, Cody, WY 82414 (KRMA-TV Ch. 6 Denver, CO)—1-w, lat. 44° 14' 30", long. 109° 31' 30".
- South Fork**—K06KS, Park County, Box 160, Cody, WY 82414 (KRMA-TV Ch. 6 Denver, CO; KTWO-TV Ch. 2 Casper)—10-w, lat. 44° 14' 03", long. 109° 31' 30".
- South Fork**—K11GG, Park County, Box 160, Cody, WY 82414 (KTVQ Ch. 2 Billings, MT)—5-w, lat. 44° 14' 30", long. 109° 31' 30".
- South Fork**—K13FX, Park County, Box 160, Cody, WY 82414 (KULR-TV Ch. 8 Billings, MTKSVI Ch. 6 Billings, MT)—5-w, lat. 44° 14' 30", long. 109° 31' 30".
- South Park**—K07KS, Fisher Broadcasting Inc., 100 4th Ave. N., Seattle, WA 98109 (KIDK Ch. 3 Idaho Falls-Pocatello-Blackfoot, ID)—1-w, lat. 43° 23' 20", long. 110° 44' 15".
- South Park**—K09LF, The Post Co., Box 1800, Idaho Falls, ID 83401 (KIFI-TV Ch. 8 Idaho Falls-Pocatello-Blackfoot, ID)—1-w, lat. 43° 23' 20", long. 110° 44' 15".
- Speedway Road**—See K07HM, Big Piney.
- Speedway Road**—See K12AH, Big Piney.
- Story, Banner, Kerney & Lower Piney**—K05AW, Story-Banner Community TV, Box 234, Story, WY 82842 (KTVQ Ch. 2 Billings, MT)—1-w, lat. 44° 34' 35", long. 106° 52' 34".
- Sugarloaf Mountain**—See K02LH, Clarks Fork.
- Sugarloaf Mountain**—See K06KT, Clarks Fork.
- Sugarloaf Mountain**—See K07GG, Clarks Fork.
- Sugarloaf Mountain**—See K09GI, Clarks Fork.
- Sundance**—See K12AD, Carlisle.
- Sundance, Carlisle & Inyan Cara Williams Divide**—K09AC, Sundance Community TV Assn., Sundance, WY (KTWO-TV Ch. 2 Casper)—1-w, lat. 44° 23' 18", long. 104° 20' 33".
- Sunlight Basin**—See K05CC, Clarks Fork Canyon.
- Sunlight Basin**—K13SP, Park County, Box 160, Cody, WY 82414 (KTWO-TV Ch. 2 Casper)—1-w, lat. 44° 45' 25", long. 109° 22' 21".
- Sunlight Basin & Clarks Fork Canyon**—K04DB, Park County, Box 110, Cody, WY 82414 (KTVQ Ch. 2 Billings, MT)—10-w, lat. 44° 45' 25", long. 109° 22' 21".
- Sunlight Basin (rural) & Clarks Fork**—K11QL, Park County, Box 160, Cody, WY 82414 (KRMA-TV Ch. 6 Denver, CO)—10-w, lat. 44° 45' 25", long. 109° 22' 21".
- Superior**—K03FD, Superior Community TV, Box 74, 65 B St., Superior, WY 82945 (KTVX Ch. 4 Salt Lake City, UT)—1-w, lat. 41° 46' 14", long. 108° 56' 12".
- Superior**—K06JQ, Superior Community TV, Box 74, 65 B St., Superior, WY 82945 (KSL-TV Ch. 5 Salt Lake City, UT)—1-w, lat. 41° 46' 14", long. 108° 56' 12".
- Superior**—K07PO, Superior Community TV, Box 74, 65 B St., Superior, WY 82945 (KUTV
- Ch. 2 Salt Lake City, UT)—1-w, lat. 41° 46' 14", long. 108° 56' 12".
- Superior**—K12FH, Sweetwater TV Co. Inc., 602 Broadway, Rock Springs, WY 82901 (KTWO-TV Ch. 2 Casper)—1-w, lat. 41° 47' 51", long. 108° 59' 18".
- Ten Sleep**—K09EL, Ten Sleep Free TV Club, Box 114, Ten Sleep, WY 82901 (KTWO-TV Ch. 2 Casper)—1-w, lat. 44° 02' 39", long. 107° 24' 48".
- Teton Village**—K04NR, Central Wyoming College, 2660 Peck Ave., Riverton, WY 82501 (KCWC-TV Ch. 4 Lander-Riverton)—10-w, lat. 43° 35' 50", long. 110° 52' 13".
- Teton Village**—K14HH, Central Wyoming College, 2660 Peck Ave., Riverton, WY 82501 (KCWC-TV Ch. 4 Lander-Riverton)—20-w, lat. 43° 32' 06", long. 110° 44' 28".
- Thayer Junction**—See K07PJ, Dry Lakes.
- Thayer Junction**—See K09MJ, Dry Lakes.
- Thayer Junction**—See K11MR, Dry Lakes.
- Thayne, Bedford, Etna, Freedom & Turnerville**—K05GJ, Lower Star Valley Non-Profit TV Assn., Box 123, Freedom, WY 83120 (KIFI-TV Ch. 8 Idaho Falls-Pocatello-Blackfoot, ID)—10-w, lat. 43° 01' 23", long. 111° 04' 21".
- Thayne, Bedford, Etna, Freedom & Turnerville**—K07PB, Lower Star Valley Non-Profit TV Assn., Box 123, Freedom, WY 83120 (KIDK Ch. 3 Idaho Falls-Pocatello-Blackfoot, ID)—10-w, lat. 43° 01' 23", long. 111° 04' 21".
- Thayne, Bedford, Etna, Freedom & Turnerville**—K12LI, Lower Star Valley Non-Profit TV Assn., Box 123, Freedom, WY 83120 (KPVI Ch. 6 Pocatello-Blackfoot-Idaho Falls, ID)—10-w, lat. 43° 01' 23", long. 111° 04' 21".
- Thermopolis, Lucerne District & Owl Creek**—K05EA, Hot Springs Booster TV Inc., Box 29, Thermopolis, WY 82443 (KTWO-TV Ch. 2 Casper)—1-w, lat. 43° 39' 11", long. 108° 15' 16".
- Tongue River**—See K05AC, Dayton.
- Tongue River**—See K10AE, Dayton.
- Turnerville**—See K05GJ, Thayne.
- Turnerville**—See K07PB, Thayne.
- Turnerville**—See K12LI, Thayne.
- Upper Bear River Valley & Evanston**—K09JL, Upper Bear River TV Service, Box 1947, Evanston, WY 82930 (KSL-TV Ch. 5 Salt Lake City, UT)—5-w, lat. 41° 21' 14", long. 110° 54' 38".
- Upper Bear River Valley & Evanston**—K11JQ, Upper Bear River TV Service, Box 1947, Evanston, WY 82930 (KUTV Ch. 2 Salt Lake City, UT)—5-w, lat. 41° 21' 14", long. 110° 54' 38".
- Upper Bear River Valley & Evanston**—K13JV, Upper Bear River TV Service, Box 1947, Evanston, WY 82930 (KTVX Ch. 4 Salt Lake City, UT)—5-w, lat. 41° 21' 14", long. 110° 54' 38".
- Upper Greybull areas**—See K04LA, Wood River.
- Upper Greybull River**—See K06DJ, Wood River.
- Upper Greybull River**—See K13FO, Wood River.
- Upton**—K07BZ, Upton Community TV, Box 795, Newcastle, WY 82701 (KGWC-TV Ch. 14 Casper)—1-w, lat. 44° 03' 30", long. 104° 39' 10".
- Upton**—K13BJ, Upton Community TV, Box 795, Newcastle, WY 82701 (KTWO-TV Ch. 2 Casper)—1-w, lat. 43° 57' 00", long. 104° 43' 30".
- Utah Oil Camp**—See K06FD, La Barge.
- Wamsutter**—K13KN, Town of Wamsutter, Mayor's Office, Wamsutter, WY 82336 (KTWO-TV Ch. 2 Casper)—1-w, lat. 41° 45' 12", long. 107° 49' 48".
- Wheatland**—K03EU, Wheatland Rural Electric Assn., Box 1209, Wheatland, WY 82201 (KGWN-TV Ch. 5 Cheyenne)—5-w, lat. 42° 16' 20", long. 105° 27' 42".
- Wheatland**—K06JG, Wheatland Rural Electric Assn., Box 1209, Wheatland, WY 82201 (KTNE-TV Ch. 13 Alliance, NE)—5-w, lat. 42° 16' 20", long. 105° 27' 42".
- Wheatland**—K08GL, Wheatland Rural Electric Assn., Box 1209, Wheatland, WY 82201 (KDUH-TV Ch. 4 Scottsbluff, NE)—1-w, lat. 42° 16' 20", long. 105° 27' 42".
- Wheatland**—K12HE, Wheatland Rural Electric Assn., Box 1209, Wheatland, WY 82201 (KTWO-TV Ch. 2 Casper)—5-w, lat. 42° 16' 20", long. 105° 27' 42".
- Williams Divide**—See K09AC, Sundance.
- Williams Divide**—See K12AD, Carlisle.
- Wilson**—See K59DY, Jackson.
- Wood River**—K07RT, Park County, Box 160, Cody, WY 82414 (KRMA-TV Ch. 6 Denver, CO)—1-w, lat. 44° 04' 30", long. 108° 56' 10".
- Wood River & Upper Greybull areas**—K04LA, Park County, Box 160, Cody, WY 82414 (KTWO-TV Ch. 2 Casper)—10-w, lat. 44° 04' 30", long. 108° 56' 10".
- Wood River & Upper Greybull River**—K06DJ, Park County, Box 160, Cody, WY 82414 (KTVQ Ch. 2 Billings, MT)—10-w, lat. 44° 04' 30", long. 108° 56' 10".
- Wood River & Upper Greybull River**—K13FO, Park County, Box 160, Cody, WY 82414 (KULR-TV Ch. 8 Billings, MTKSVI Ch. 6 Billings, MT)—10-w, lat. 44° 04' 30", long. 108° 56' 10".
- Worland**—K04DZ, Farmers TV Assn., Box 577, Worland, WY 82401 (KULR-TV Ch. 8 Billings, MT)—1-w, lat. 43° 56' 14", long. 107° 54' 45".

Wyoming—Translators

Worland—K12BK, Farmers TV Assn., Box 577, Worland, WY 82401 (KTWO-TV Ch. 2 Casper)—1-w, lat. 43° 56' 14", long. 107° 54' 45".

Wyodak, Gillette & Campbell County (rural)—K08AA, Grapevine of Wyoming License Sub LLC, Suite 200, 400 Colony Square, Atlanta, GA 30361 (KTWO-TV Ch. 2 Casper)—10-w, lat. 44° 12' 35", long. 105° 28' 00".

Yellowstone National Park—See K10JH, Mammoth.

Yellowstone National Park—See K13VA, Mammoth.

Yellowstone National Park & Mammoth—K06AD, Mammoth Community TV & FM Assn., Box 255, Yellowstone Park, WY 82190 (KIDK Ch. 3 Idaho Falls-Pocatello-Blackfoot, ID)—5-w, lat. 44° 56' 02", long. 110° 42' 23".

Yellowstone River—See K07GG, Clarks Fork.

Yellowstone River—See K09GI, Clarks Fork.

Guam

Merizo—K04JG, Guam Educational Telecommunications Corp., Box 21449, Agana, GU 96921 (KGTf Ch. 12 Agana)—10-w, lat. 13° 15' 51", long. 144° 40' 16".

Puerto Rico

Adjuntas—W49AC, LIN Television of Puerto Rico LLC, 4 Richmond Square, Providence, RI 02906 (WAPA-TV Ch. 4 San Juan)—100-w, lat. 18° 10' 17", long. 66° 42' 12".

Adjuntas—W68BU, Telemundo of Puerto Rico License Corp., 18th Floor, 1740 Broadway, New York, NY 10019 (WKAQ-TV Ch. 2 San Juan)—100-w, lat. 18° 10' 15", long. 66° 42' 12".

Aguada—W63BF, Asociacion Evangelistica Cristo Viene Inc., Box 949, Camuy, PR 00627 (WCCV-TV Ch. 54 Arecibo)—1000-w, lat. 18° 19' 31", long. 67° 10' 13". Note: Licensed as LPTV.

Aguada & Aguadilla—W32AA, Telemundo of Puerto Rico Inc., 18th Floor, 1740 Broadway, New York, NY 10019 (WKAQ-TV Ch. 2 San Juan)—1000-w, lat. 18° 23' 36", long. 67° 10' 08".

Aguadilla—See W32AA, Aguada.

Caguas—W58AA, Ponce Television Corp., Isabel Esq. Montaner, Ponce, PR 00731 (WSTE Ch. 7 Ponce)—1000-w, lat. 18° 16' 00", long. 66° 05' 05".

Ceiba—W59CW, Fajardo TV Group, Box 1413, Isabel Segunda, Vieques, PR 00765—11.3-w, lat. 18° 17' 04", long. 65° 40' 28". Note: Operating as LPTV.

Fajardo—W09AT, Telemundo of Northern California License Corp., 18th Floor, 1740 Broadway, New York, NY 10019 (WKAQ-TV Ch. 2 San Juan)—10-w, lat. 18° 20' 31", long. 65° 39' 18".

Fajardo—W56BC, Cath. Apostolic & Roman Cath. Church in P.R., Archdiocese of San Juan, Box 1967, San Juan, PR 00903 (WPRV-TV Ch. 13 Fajardo)—100-w, lat. 18° 20' 16", long. 65° 38' 07".

Guayama—W08AB, La Cadena Del Milagro Inc., Box 949, Camuy, PR 00627 (WLI Ch. 11 Caguas-San Juan)—1-w, lat. 18° 01' 59", long. 66° 07' 09".

Maricao—W82AM, American Colonial Broadcasting Corp., Box S-4189, San Juan, PR 00905 (WSUR-TV Ch. 9 Ponce)—100-w, lat. 18° 09' 07", long. 66° 59' 15".

Mayaguez—W08BM, Telecinco Inc., Box 43, Darlington Bldg., Mayaguez, PR 00708 (WORA-TV Ch. 5 Mayaguez-Aguadilla)—1-w, lat. 18° 12' 28", long. 67° 08' 47". Note: Licensed as LPTV.

Mayaguez—W10BG, Telecinco Inc., Box 43, Darlington Bldg., Mayaguez, PR 00708 (WORA-TV Ch. 5 Mayaguez-Aguadilla)—10-w, lat. 18° 12' 28", long. 67° 08' 47".

Mayaguez—W22AB, Telemundo of Puerto Rico Inc., 18th Floor, 1740 Broadway, New York, NY 10019 (WKAQ-TV Ch. 2 San Juan)—1000-w, lat. 18° 13' 26", long. 67° 09' 34".

Mayaguez & Aguadilla—W34CI, Western Broadcasting Corp. of Puerto Rico, Box 1200, Mayaguez, PR 00709-1200 (WOLE-TV Ch. 12 Aguadilla-Mayaguez)—1000-w, lat. 18° 18' 51", long. 67° 11' 30".

Orocovis—W56AA, LIN Television of Puerto Rico LLC, 4 Richmond Square, Providence, RI 02906 (WAPA-TV Ch. 4 San Juan)—100-w, lat. 18° 12' 43", long. 66° 23' 50".

Sabana Grande—W60AA, Western Broadcasting Corp. of Puerto Rico, Box 1200, Mayaguez, PR 00709-1200 (WOLE-TV Ch. 12 Aguadilla-Mayaguez)—100-w, lat. 18° 09' 02", long. 66° 59' 23".

San Sebastian—W38AB, Ponce Television Corp., Isabel Esq. Montaner, Ponce, PR 00731 (WSTE Ch. 7 Ponce)—1000-w, lat. 18° 19' 31", long. 67° 10' 13".

Utua—W08AS, Dept. of Education of Puerto Rico, Box 909, Hato Rey, San Juan, PR 00919

(WIPR-TV Ch. 6 San Juan)—1-w, lat. 18° 17' 16", long. 66° 41' 10".

Utua—W32AJ, Telemundo of Puerto Rico License Corp., 18th Floor, 1740 Broadway, New York, NY 10019 (WKAQ-TV Ch. 2 San Juan)—100-w, lat. 18° 17' 03", long. 66° 43' 34".

Utua—W43AA, LIN Television of Puerto Rico LLC, 4 Richmond Square, Providence, RI 02906 (WAPA-TV Ch. 4 San Juan)—100-w, lat. 18° 16' 56", long. 66° 43' 16".

Virgin Islands

Charlotte Amalie—WFIG-LP, WSVI-TV Acquisition Corp., 659 W. 183rd St., New York, NY 10033 (WSVI Ch. 8 Christiansted)—10-w, lat. 18° 21' 26", long. 64° 56' 50".

Christiansted—W21AA, Virgin Islands Public Television System, Box 7879, St. Thomas, VI 00801 (WTJX-TV Ch. 12 Charlotte Amalie)—lat. 17° 44' 07", long. 64° 40' 46".

Christiansted (various small & rural areas)—W05AW, Virgin Islands Public Television System, Box 7879, St. Thomas, VI 00801 (WTJX-TV Ch. 12 Charlotte Amalie)—10-w, lat. 17° 45' 25", long. 64° 47' 59".

Coral Bay—W03AU, Virgin Islands Public Television System, Box 7879, St. Thomas, VI 00801 (WTJX-TV Ch. 12 Charlotte Amalie)—lat. 18° 20' 59", long. 64° 44' 23".

***Fredericksted (surrounding area) & St. Croix**—W15AA, Virgin Islands Public Television System, Box 7879, St. Thomas, VI 00801 (WTJX-TV Ch. 12 Charlotte Amalie)—100-w, lat. 17° 43' 16", long. 64° 51' 24".

St. Croix—See W15AA, Fredericksted.

Translators Owned & Operated By Television Stations

As of November 1, 2000

All stations are licensed unless preceded by an asterisk (*) which indicates CP status. These stations are included in the complete listing of Translator Stations which precedes this section.

Alabama

WBRC Birmingham: W29AO Anniston; W15AP Gadsden.

WIAT Birmingham: W04CB Sylacauga.

WTTO Birmingham: W62BG Birmingham.

WIIQ Demopolis: W58AJ Jackson.

WTJP Gadsden: *W46CY Birmingham; W67CO Huntsville.

WAAY-TV Huntsville-Decatur: W36BG South Pittsburg, TN.

WMCF-TV Montgomery: W18CD Opelika.

Alaska

KAKM Anchorage: K67AY Bird Point & Girdwood; K39AA Clam Gulch & Homesites along Sterling Highway; K05FW Girdwood; K07PF Homer & Seldovia; K45AB Kasilof; K12LA Kenai & Soldotna; K21AM Ninilchik, Kasilof & Anchor Point; K48AC North Kenai; K49AU Sutton; K47AG Talkeetna.

KTBY Anchorage: K09HG Bird Point, Hope & Girdwood; K09QH Kenai.

KTUU-TV Anchorage: K04DS Cooper's Landing & Upper Kenai River area; K09JE Palmer.

KTVA Anchorage: K08LW Kenai & Soldotna; K13GQ Wildwood (S & N rural areas).

KYES Anchorage: KYEX-LP, Ch. 18, Anchorage; K06MF Kenai, Kasilof, Sterling & Soldotna.

KYUK-TV Bethel: K13PA Bill Moore's & New Hamilton; *K12MC Railroad City; *K03FN Shageluk.

KATN Fairbanks: K13KU Delta Junction; K13MZ Healy, Suntrana & Usibelli; K13KS Nenana.

KTVF Fairbanks: K07NJ Clearwater, Delta Junction & Fort Greeley; K06LA Healy & Usibelli; K03ED Tanacross & Tok.

KUAC-TV Fairbanks: K05FI Delta Junction; K07ND Healy; K05HI Nenana.

KJUD Juneau: K130C Airport area, Auke Bay, Gastineau Channel & Mendenhall Glacier area.

Arizona

KAET Phoenix: K47GM Ash Fork, Grand Canyon & Parks; K42AC Cottonwood, Clarkdale, Cornville & Prescott Valley; *K14KK Flagstaff; K55DB Prescott & Chino Valley; K03FB Snowflake, Clay Springs, Lakeside, Pinedale, Pine Top, Show Low & Taylor.

KNXV-TV Phoenix: K44CN Cottonwood; K52CM Flagstaff; K57FY Kingman; K47DJ Prescott.

KPAZ-TV Phoenix: K58AV Cottonwood; K41ER Globe & Miami; K57BD Tucson, Bisbee, Green Valley, Patagonia, Sierra Vista & Sonoita.

KPHO-TV Phoenix: K49AE Big Park Valley area, Jacks Canyon, Oak Creek & Valley Vista Estates; K26FS Blythe, CA; K110B Bouse; K11LX Bullhead City; K09MD Camp Verde, Cornville, Rimrock & Verde Valley; K40AD Cottonwood, Clarkdale & Cornville; *K62CH Dolan Springs; K53DL Duncan; K50GH Flagstaff; K59CI Globe & Miami; K41FT Kingman; K43GJ Lake Havasu City; K09KV Prescott; K11KB Quartzsite; K13HJ Seligman, Deer Lodge & Hyde Park; K64AG Topock, Gas City & Mohave County, AZ & Needles, CA; K61BG Verde Valley, Camp Verde, Cornville & Rimrock; K69BQ Wellton-Mohawk; K27DN Williams-Ash Fork.

KSAZ-TV Phoenix: K39FC East Flagstaff; K26DH Flagstaff; *K55BW Madera Peak; K36AE Phoenix; K04AI Prescott; K43FT Williams-Ash Fork; K09JZ Winslow.

KTVK Phoenix: K58DU Bullhead City; K38AI Cottonwood, Clarkdale & Cornville; K54GI Flagstaff; K57BO Globe & Miami; K11LC Prescott; K60ED Williams-Ash Fork.

KTVW-TV Phoenix: K40AC Tucson; KUVE-LP, CH. 52, Tucson.

KUTP Phoenix: K18CB Bullhead City; K16BP Cottonwood; *K28CW Flagstaff; *K14HG Kingman; *K15CR Lake Havasu City; K14HC Prescott.

KPNX Phoenix-Mesa: K61FB Globe & Miami; K06AE Prescott.

KUSK Prescott-Phoenix: K43GA Bullhead City; K30DT Flagstaff; *K55GG Kingman; K17DA Lake Havasu City; KHSK-LP, Ch. 27, Phoenix; *K23BY Scottsdale; K29DK Williams.

KGUN Tucson: K02BW Casas Adobes; K16EO Oro Valley & Tucson.

KMSB-TV Tucson: *K23CD Tucson.

KOLO-TV Tucson: K07DA Casas Adobes.

KUAT-TV Tucson: K20GG Duncan.

KVOA Tucson: K08GC Aima, Glenwood, Mule Creek area & Pleasanton, NM; K11JS Alpine; K110N Animas & Cotton City, NM; K43CN Duncan; K07GC Greer; K07KC Nutrioso; K07HV Round Valley; *K20FO Sierra Vista; K11NR Snowflake, Clay Springs, Lakeside, Pinedale, Pine Top, Show Low & Taylor; K11CY St. Johns; K11JJ York, Duncan, Franklin, Loma Linda Estates, Sheldon & Verde Lee Acres.

Arkansas

KFSM-TV Fort Smith: K67EO Bentonville; K62DQ Fayetteville.

KTHV Little Rock: K13HP Hot Springs & Euclid Heights.

California

KAEC Arcata-Eureka: K36BT Blue Lake; K20CN Fortuna/Rio Dell; K45DS Freshwater, Pigeon Point & Cotten; K25CI Klamath; K51EG South Eureka & Loleta.

KMSL-TV Chico: K04GG Bieber, Fall River Mills & Little Valley; K13FC Castella; K28FY Chester, Greenville & Westwood; K04BT Dunsmuir, Castella & Mount Shasta; K13JT Fall River Mills, Burney & Hat Creek; K51CA Greenville; K49CT Paradise; K11JU Quincy; K04CM Weed; K06GZ Whitmore; K49EY Yreka & Weed.

KNVN Chico: K18AO Oroville & Paradise.

KVEA Corona-Los Angeles: KTCB-LP, Ch. 57, Escondido, Rancho Bernardo & Poway.

KRCB Cotati: K35DO Hopland.

KECY-TV El Centro-Yuma, Arizona: K40DB Indio; K77AV Palm Springs.

KEET Eureka: *K35EL Crescent City; *K120V Shelter Cove.

KIEM-TV Eureka: K12JL Burnt Ranch & Hawkins Bar; K09VQ Crescent City; K04NX Garberville & Redway; K07GJ Hoopa; K10NU Miranda; K11IQ Orleans; K04NY Rio Dell; K020D Shelter Cove; K020O Weott; K08GR Willow Creek.

KVIQ-TV Eureka: K10HX Garberville; K08LD Miranda; K08HJ Orleans; K10FS Rio Dell & Scotia; K10KY Shelter Cove; K10EN Willow Creek.

KFWU Fort Bragg-San Francisco: K12JJ Benbow & Garberville Airport area; *K23CZ Ukiah.

KVPT Fresno: K19EP Bakersfield.

KFTV Hanford-Fresno: KABE-LP, Ch. 39, Bakersfield.

KSCI Long Beach-Los Angeles: K48AL Poway, San Diego & surrounding areas.

KCET Los Angeles: *K67FS Bakersfield; K06MC Lake Isabella; K55AP Santa Barbara & Santa Ynez Valley (western portion); K61AI Santa Barbara (northeastern section); K47CC Victorville.

KTLA Los Angeles: K020K Beowawe & Crescent Valley, NV.

KWHY-TV Los Angeles: K65BP Goleta & Carpinteria.

KNSO Merced-Fresno: KCSO-LP, Ch. 34, Sacramento.

KION Monterey-Salinas: K59AY Hollister; K57AV Santa Cruz & environs.

KESQ-TV Palm Springs-Indio: K27DS Twentynine Palms, Hemet, Joshua Tree, San Jacinto, Snow Peak & Yucca Valley.

KIXE-TV Redding: K20DE Alturas; K02HC Etna & Fort Jones; K28DB Fall River Mills & McArthur; K14HX Lakehead; K28CY Lewiston; K39DG Trinity Center; K06GR Weed; K35DE Yreka, Montague, Grenada & Weed.

KRCR-TV Redding-Chico: K04EZ Big Bend & Bush Bar; K05DQ Burney, Fall River Mills, McArthur & Hat Creek; K15CX Chico; K05BR Dunsmuir, Castella & Mount Shasta; K33DI East Weed; K04EQ Fort Jones, Callahan, Etna & Greenville; K05EQ Green Point, Bald Mountain & Murphy Meadow area; K27BH Lake Shastina; K02FF Lakehead; K11LD Likely; K05JK Mineral; K03FU Mountain Gate, Silverthorn & Bay Bridge area; K05EM Paradise; K34BW Willow Creek; K13LO Yreka & Montague.

KMAX-TV Sacramento-Stockton: K51BP Palermo.

KSBW Salinas-Monterey: K13GS Carmel Valley.

KNSO San Diego: K62AK La Jolla.

KPBS San Diego: K67AM La Jolla; K59AL Torrey Pines, University of California-San Diego & University City.

KRON-TV San Francisco: K30DO Santa Rosa.

KICU-TV San Jose: K29AB Monterey & Salinas.

KNTV San Jose: K56BR Palo Alto, Mountain View, Los Altos, Sunnyvale, Saratoga, Los Gatos & San Jose.

KSTS San Jose: K61FI Modesto; *K47DQ Sacramento; K15CU Salinas; K52CK Stockton & Lodi.

KTEH San Jose: K25AC Capitola, Watsonville, Santa Cruz, Salinas & Monterey; K82BC Morgan Hill; K65AW San Martin.

KSBY San Luis Obispo: K59CD Santa Barbara.

KTBN-TV Santa Ana-Los Angeles: K23AS Aberdeen, WA; W64BH Albany, NY; K55CN Bakersfield; *K18DQ Buellton & Solvang; W45AZ Charleston, WV; K56AU Columbia,

California—O & O Translators

MO; *W39CL Columbia, SC; *K33AO Coos Bay, OR; *W61CY Dayton, OH; W29BG Decatur, IL; K57BT Denver, CO; K66FB Denver, CO; K40DH Desert Hot Springs; W68CQ Dover, DE; W29BN Elgin, IL; K47EH Eureka; W38BK Evansville, IN; K35FH Flagstaff, AZ; K59DU Grants Pass, OR; *W22CJ Jacksonville, NC; K25DS Junction City, KS; K21BC Lakeview, OR; *K54DN Lancaster; W09AU Laurel, MS; K28EM Mariposa; K57EK Medford, OR; K43CJ Mountain Home, AR; K26CV Ogallala, NE; W61AP Okeechobee, FL; W22AZ Olean, NY; K66BM Palm Springs; K15DG Pocatello, ID; K15CO Porterville; W38BB Raleigh, NC; K18CT Raton, NM; K51GB Santa Maria; K55EB Spokane, WA; *K18BT St. Louis, MO; *K57CA Sycamore Mobile Home Park & Bagdad, AZ; *W59CH Syracuse, NY; W57BA Tampa, FL; W38CM Thomasville, GA; K54FW Tucson, AZ; K38EE Twentynine Palms; K33BT Victorville; K65BY Waterloo, IA.

KEYT-TV Santa Barbara: K57BC San Luis Obispo, Morro Bay & Paso Robles; KKF-LP, Ch. 24, Santa Barbara.

KCOY-TV Santa Maria: K44DN Paso Robles.

KFTL Stockton: K020A Chico; K15ET Fresno; K54ED Redding.

KMPH Visalia-Fresno: KBF-LP, Ch. 17, Bakersfield; KMPH-LP, Ch. 17, Merced-Mariposa; KFRE-LP, Ch. 27, Tulare.

Colorado

KBDI-TV Broomfield: K11QJ Boulder; K57HR Colorado Springs; *K61ER Colorado Springs.

KKTU Colorado Springs-Pueblo: K10LI Canon City; K56BG Eight Mile Ridge & Royal Gorge; K57CB Romeo, La Jara, Manassa, Antonito & Alamosa.

KRDO-TV Colorado Springs-Pueblo: K03CO Alamosa; K81BI Buena Vista, Leadville, Mosca & Salida; K12ME Canon City; K42CX Cripple Creek; K74DM Eight Mile Ridge & Royal Gorge; K63ET Mount Massive Trout Club & vicinity; K44CI Salida & Alamosa.

KDVR Denver: K54DK Boulder.

KRMA-TV Denver: K44CT Boulder; K62CV Boulder; K40FN Colorado Springs.

KREZ-TV Durango: K08FR Aztec, NM; K42DI Bayfield & Ignacio; K06JF Cortez; K26EP Dulce & Lumberton, NM; K68AZ Durango & Hermosa; K02IL Pagosa Springs; K66AV Sunetha & Nutria.

KREG-TV Glenwood Springs: K23AE Aspen; K07GD Glenwood Springs & rural area; K02HW Grand Valley; K07JF New Castle; K13AO New Castle, Rifle, Carbondale, Cattle Creek, Missouri Heights & Glenwood Springs; K02GG Rifle; K40CS Rulison; K08HT Upper Divide Creek.

KJCT-TV Grand Junction: K65CK Glenwood Springs; K28AD Montrose; *K36AF New Castle; K45AF Parachute; K57CR Rifle.

KKCO Grand Junction: *K06KJ Colbran; K43AB Grand Junction, Red Lands, Colbran, De Beque & Skyway; K12OR Mesa; K50EZ Montrose, Delta & Norwood.

KREX-TV Grand Junction: K30DC Monticello, UT.

KREY-TV Montrose: K44CA Cimarron Creek; K09MR Gateway; K13ML Hotchkiss & Crawford; K06GQ Norwood; K06HZ Paonia; K02GC Paradox, Naturita, Norwood & Nucla; K03FX Placerville; K03AY Ridgway.

K0AA-TV Pueblo-Colorado Springs: K30AA Colorado Springs.

KTSC Pueblo-Colorado Springs: K04KB Aguilar; K55CL Alamosa, La Jara, Manassa, Romeo & Antonito; K59CL Coaldale; K57CY Cotopaxi & Texas Creek; K02KJ Del Norte; K03FR La Veta; K07PA Manitou Springs; K53AR Salida & Buena Vista; K02KI San Luis; K69CX Trinidad, Valdez & Hoehne.

Connecticut

WEDH Hartford: W12BH Waterbury.

WVIT New Britain-Hartford: W59AA West Haven.

Florida

WKCF Clermont-Orlando: W04CN Cocoa-Rockledge.

WESH Daytona Beach-Orlando: W16AJ Melbourne & Palm Bay.

WEYS Key West-Miami: W55BV Miami; W21BD Pompano Beach.

WMOR-TV Lakeland-Tampa: W46BQ Port Richey; W56CN Venice.

WACX Leesburg-Orlando: W69AY Alachua/Gainesville; W14AC Lakeland.

WTVJ Miami: W58BU Hallandale; W19BJ Sunrise.

WKMG-TV Orlando: W29AB Ocala.

WTOG St. Petersburg-Tampa: W61AK Inverness; W23BT Sebring; W27AE Sebring.

WFSU-TV Tallahassee: W22AD Panama City & adjacent communities.

WFLX West Palm Beach: W50AW Vero Beach.

WXEL-TV West Palm Beach: W44AY Fort Pierce.

Georgia

WTLH Bainbridge: WGMP-LP, Ch. 13, Valdosta.; WBVJ-LP, Ch. 53, Valdosta.

WGSB Baxley: WGSB-LP, Ch. 50, Savannah.

WCLP-TV Chatsworth-Dalton: W65AD Cedartown; W27AA Draketown; W51AB Flintstone and rural areas of Dade & Walker Counties; W50AB Hiwassee; W35AA La Fayette; W04BJ Young Harris.

WJSP-TV Columbus-Warm Springs: W49AD Carrollton; W48AB Columbus.

WCES-TV Wrens-Augusta: W52AA Carnesville; W60AE Elberton; W22AC Hartwell & Royston; W68AF Toccoa.

Hawaii

KAHH Honolulu: *K42CO Honolulu.

KFVE Honolulu: K45CT Hilo; K63DZ Kailua Kona; K44DQ Kaneohe & Kailua; K27DW Wailuku.

KGMB Honolulu: K69BZ Lihue; K57BI Waimea.

KNET Honolulu: K63AZ Anahola; K67BA Hakalau; K68BE Hanalei & Princeville; K04FE Hilo; K63AI Kaunakani; K62AQ Kilauea; K56BD Kilauea Military Camp; K67AV Lihue; K63BB Naalehu & Pahala; K69CF South Point; K63DT Waimea (Kamuela); K66AY Waipake.

KNHL Honolulu: K65BV Lihue.

KHON-TV Honolulu: K55DZ Lihue.

KITV Honolulu: K51BB Lihue.

Idaho

KAID Boise: K11PB Cambridge & Midvale; K09LO Cascade; K05GO Council; K41EO Crouch & Garden Valley; K51FL Garden Valley; K05FG McCall & New Meadows.

KBCI-TV Boise: K55GM Cambridge; K11GR Cascade; K09HS Glens Ferry; K10GQ Huntington, OR; K11LS Jordan Valley, OR; K13AI Lowman; K10FD McCall & New Meadows.

KTVB Boise: K13ST Boise & Collister; K05DC Cambridge & Midvale; K13GO Cascade; K41FJ Coeur d'Alene; K05DD Glens Ferry; K13SL Huntington, OR; K13SO McCall & New Meadows.

KIDK Idaho Falls-Pocatello-Blackfoot: K65AZ Burley; K10AQ Challis; K11LL Hoback Junction, WY; K11CP Lava Hot Springs; K07KS South Park, WY.

KIFI-TV Idaho Falls-Pocatello-Blackfoot: K61AP Burley, Albion & Rupert; K05CJ Challis; K13FZ Jackson, WY; K13CO Lava Hot Springs; K13RV Leadore; K61CI Leadore (north); K61FO Pocatello; K12MA Rexburg, St. Anthony & Sugar City; K09LF South Park, WY.

KUID-TV Moscow: K59BW Bonners Ferry; K59BA Grangeville, Cottonwood, Craigmont & Nezperce; K43GE Juliaetta; K11KO Kamiah; K59GD Kellogg; K05GQ Kooskia & Stites; K55HZ Lewiston; K57CM Priest Lake; *K64BD Priest River & Sandpoint; K69CN St. Maries & Rose Lake.

KIVI Nampa-Boise-Caldwell: KSAW-LP, Ch. 52, Twin Falls.

KISU-TV Pocatello: K14IC Burley, Albion, Heyburn, Oakley, Paul & Rupert; K12LS Challis & Ellis rural area; K13QE Driggs, Tetonian & Victor; K57IA Georgetown; K13QH Irwin & Swan Valley; K59BV Lava Hot Springs; K14IJ Leadore; K17CY Mackay; K44FX Malad; K23DO Malta & rural area; K26AA Preston; K19CY Rockland; K57CI Salmon.

KPVI Pocatello-Blackfoot-Idaho Falls: K13VK Arco; K05HQ Ashton; K09VD Ashton; K13VI

Blackfoot; K07UL Burley; K040H Challis; K07VI Challis; K12OE Firth-Basalt; K12NZ Idaho Falls; K120A Pocatello; K13UF Rexburg & St. Anthony; K13VJ Shelley; K120B St. Anthony.

KMVT Twin Falls: K09IR Albion, Elba, Idahome rural area & Malta; K59CC Burley, Rupert & Albion; K04EN Glens Ferry; K57CC Hagerman; K13HG Ketchum, Sun Valley & Warm Springs.

KXTF Twin Falls: K07UL Burley; K63BX Burley; K08KV Jerome; *K04NO Paul; K02NO Rupert; K05DX Twin Falls.

Illinois

WCUI-TV Chicago: W65BT Milwaukee, WI; W33AR Rockford.

WANO Decatur: W31BX Danville.

WSIL-TV Harrisburg: K10KM Cape Girardeau, MO.

WSEC Jacksonville: W08DP Springfield.

WWTQ-TV La Salle: W648K Bloomington; W50BY Galesburg; W41BO Peoria; W62BU Rockford; W52BI Sterling-Dixon.

WTCT Marietta: W54AE Paducah, KY.

WQPT-TV Moline: W61BV Sterling.

WPXS Mount Vernon-Salem-Centralia: K40FF St. Louis, MO; K51FI St. Louis, MO.

Indiana

WINM Angola: W53BY Fort Wayne.

WKOI Richmond: W68BP Dayton, OH.

Iowa

KGAN Cedar Rapids-Waterloo: K13MN Washington.

KIIN-TV Iowa City: K38AB Fort Madison & surrounding area; K44AB Keokuk & surrounding area; K61HF Keosauqua & surrounding area; K33AA Ottumwa & surrounding area.

KYIN Mason City: K63GH Decorah.

KYOU-TV Ottumwa: K34CW Kirksville, MO.

KTVO Ottumwa, IA-Kirksville, MO: K03EO North & South Pinewood, CO.

KMEG Sioux City: K35FM Norfolk, NE; K55FL Spencer; K40CO Storm Lake.

KSIN Sioux City: K25AA Rock Rapids & surrounding area; K33AB Sibley & surrounding area.

KTIV Sioux City: K42EQ Neligh, Elgin, Elkhorn Valley & Tilden, NE; K48CH Norfolk, NE; K51CC O'Neill & Inman, NE.

KRIN Waterloo: K41AD Lansing.

Kansas

KOOD Hays-Russell-Great Bend-Salina: K64BS Concordia; K23BU Goodland; K39BS Norton; K15CG Oakley; K32BY Oberlin; K66CD Phillipsburg.

KSWK Lakin: K09VS Dodge City.

KTKA-TV Topeka: K39BR Junction City; K58CX Lawrence.

KTWU Topeka: K30AL Iola.

KAKE-TV Wichita: K30GD Great Bend; K25CV Hays; K38GH Russell; K51GC Salina.

Kentucky

WKMA Madisonville: W64AV Hopkinsville.

WKMR Morehead: W56AT Augusta; W10AR Louisa.

WKON Owenton: W56AM Falmouth.

WPSD-TV Paducah: W10AH Carbondale, IL.

WKSO-TV Somerset: W55AL Tompkinsville & surrounding rural area.

Louisiana

KTVE Monroe, LA-EI Dorado, AR: *W02AW Monroe.

KNOE-TV Monroe-West Monroe: K18AB EI Dorado, AR.

Maine

WCBB Augusta-Lewiston-Portland: W04BS Bethel, Greenwood & Locke Mill; W03AM Harrison, Bridgton & North Bridgton; W14AB Skowhegan, Madison & Anson.

WABI-TV Bangor: W61AO Calais.

WLBZ Bangor: W57AQ Calais; W04AK Waterville.

WMEA-TV Biddeford: W30BF Bangor; W39BQ Lewiston.

WAGM-TV Presque Isle: W11AA Madawaska.

WMEM-TV Presque Isle: W04BH Allagash; W04AY St. Francis.

Massachusetts

WGBH-TV Boston: W08CH Hyannis.

WUNI Worcester: W46CS Springfield.

Michigan

WPXD Ann Arbor: W48AV Detroit.

WFQX-TV Cadillac: W31BO Alpena; W61CR Sault Ste. Marie; W54CR Traverse City.

WBKP Calumet: W28BX Marquette.

WXMI Grand Rapids: W58CU Big Rapids; W42CB Hesperia.

WCMU-TV Mount Pleasant: W69AV Leeland & surrounding areas; W46AD Traverse City.

WTLJ Muskegon: W26BX Kalamazoo.

WAQP Saginaw: W69BJ Lansing & East Lansing.

Minnesota

KSAX Alexandria: K28DD Bemidji; K16BQ Brainerd; K47FS Donnelly & Herman; K69DA Little Falls; K30AC Marshall; K32EW Park Rapids; K17FE Wadena; K30FZ Willmar.

WDIO-TV Duluth: K27EV Aitkin; K66BI Aitkin; K50AK Bemidji; K57BJ Brainerd; W61AF Grand Marais; K55BR Grand Portage.

WDSE-TV Duluth, MN-Superior, WI: K53BH Grand Portage.

KBJR-TV Duluth, MN-Superior, WI: K25GD Aitkin; K61BH Deer River; K27FV Grand Marais; K59BJ Grand Portage.

KDLH Duluth, MN-Superior, WI: *K33ET Aitkin; K59BQ Deer River; K63BI Grand Marais; K57BH Grand Portage.

KEYC-TV Mankato: K19CA St. James.

KMSP-TV Minneapolis-St. Paul: K30DK Bemidji; K28DF Brainerd; K63DY Little Falls; K63DX Wadena; K49CU Walker.

WFTC Minneapolis-St. Paul: K27CW Rochester; K38CL Winona.

KTTC Rochester: K70DR Blue Earth; K79BK Fairmont; W67CH La Crosse, WI; K62EV Winona.

KSTP-TV St. Paul-Minneapolis: W25CM Ladysmith, WI; W57AS Spooner, WI; K30FN St. James; K57CN Wabasha; K29CT Worthington.

Mississippi

WMAH-TV Biloxi: W45AA Columbia; W47BP Hattiesburg.

WNTZ Natchez: K47DW Alexandria, LA; K67GL Bunkie, LA; K61GO Hicks, LA; K52EV Leesville, LA.

Missouri

KOMU-TV Columbia: *K07SD Rolla.

KNLJ Jefferson City: KNJD-LP, Ch. 19, Branson; KNJE-LP, Ch. 34, Eureka Springs, AR; K54FH Green Forest, AR; K36DF Joplin; K64FQ Lebanon; K68EL Marshfield; K54FX Springfield.

KRCG Jefferson City: K110J Dresden, Georgetown & Sedalia.

KDEB-TV Springfield: K08GN Kimberling City.

Montana

KSVI Billings: K66EQ Colstrip; K33EA Columbus, Absorokée & Reedpoint; K16DZ Hardin; K16DH Miles City.

KTVQ Billings: K69CM Big Timber & Livingston (eastern rural area); K64EM Castle Rock & Lame Deer; K18EF Hardin, Crow Agency & rural area (north); K55AJ Heath & surrounding area; K13DX Lewistown; K10GF Miles City; K07HC Sheridan & surrounding rural areas, WY.

KULR-TV Billings: K61BL Ashland, Colstrip, Forsyth (rural area) & Lame Deer area; K66BR Livingston, Lexington & Paradise Valley; K06FE Miles City.

KTVM Butte: K42BZ Bozeman; K51DW Dillon; K10HZ Pony; K35DJ Three Forks; K10HL Virginia City; K09KH Watkins, Ennis, McAllister & rural area SE of Ennis.

KXLF-TV Butte: K26DE Bozeman; K08GK East Helena, Fort William Henry Harrison, Helena & Lake Helena.

KXGN-TV Glendive: K13IG Sidney & Fairview.

KFBB-TV Great Falls: K09HZ Havre; K21DU Helena; K07VA Jordan & Brussett; K43DC Lewistown; K53CP Zortman.

KRTV Great Falls: K48AI Joplin; *K45CS Lewistown.

KCFW-TV Kalispell: K02AO Eureka, Gateway & Rexford area.

KECI-TV Missoula: K14IU Frenchtown; K10HC Mullan, ID; K020L Seeley Lake.

KPAX-TV Missoula: K18AJ Kalispell.

KTMF Missoula: K59EQ Kalispell.

Nebraska

KTNE-TV Alliance: K06JC Chadron & Chadron Area Housing Development; K06KR Crawford & Fort Robinson State Park; K08LN Harrison.

KGIN Grand Island: K30FV Cambridge; K55AF Cozad; K27AJ Gothenburg; K57CZ North Platte; K23AH Wallace.

KHAS-TV Hastings: K14IY Holdrege.

KWNB-TV Hayes Center: *K13VO North Platte.

KLNE-TV Lexington: K13KB McCook.

KOLN Lincoln: K28AP Neligh; K24AA Newport; K43FX O'Neill; K72DQ O'Neill.

KUON-TV Lincoln: K23AA Beatrice; K68AV Blair; K46FG Falls City; K33AC Pawnee City.

KXNE-TV Norfolk: K66AR Decatur; K65AT Neligh; K69BM Niobrara.

KNOP-TV North Platte: K18DH Broken Bow; K35AL Lexington; K21CY Ogallala; K15EQ Valentine.

KPNE-TV North Platte: K12HQ Benkelman; K12KI Culbertson; K13NU Stratton; K12KK Trenton; K69BN Wauneta.

KPTM Omaha: K24FC Omaha.

KSNB-TV Superior: K17CI Beatrice; K22CX Lincoln.

Nevada

KLAS-TV Las Vegas: K60AN Henderson; K22DR Laughlin.

KLVX Las Vegas: K10NV Alamo, Hiko & Ash Springs; K23CJ Glendale; K07JC Indian Springs; K53DG Laughlin; K28FQ Mercury; K02FN Mesquite (Virgin Valley); K24EW Oasis Valley; K23BS Sandy Valley.

KTNV Las Vegas: K11DS Boulder City, K59EX Bullhead City, AZ & Laughlin, NV.

KVBC Las Vegas: K06KD Austin; K58BC Ely & McGill; K57BU Eureka.

KVWB Las Vegas: K06MH Beatty; K16CR Beatty; K41CR Mercury; K54BO Mercury.

KAME-TV Reno: K57CV Carson City; K23DT Tahoe City, CA.

KNPB Reno: K53AU Babbitt; K29ES Carson City; K25AK Fallon; K18DP Lovelock; K39EZ Mina; K58CY Schurz; K65CC Susanville & Herlong, CA; K45DA Verdi.

KOLO-TV Reno: K12IX Austin; K58AO Crystal Bay & Zephyr Cove; K03DN Ely & McGill; K49CK Stead & Lawton.

KRNV Reno: K52DN Carson City & Washoe Valley; K13PD Dayton; K10GG Empire; K13QV Fallon; K55CG Fish Lake Valley; K13JB Gabbs; K59DS Golconda, Paradise Valley & Winnemucca; K07NW Goldfield; K20FR Hawthorne; K39CX Imlay; K12MW Manhattan; K59EH Mina & Luning; K50CM North Shore Lake Tahoe; K61GL Round Mountain; K46CC Schurz; K31BM Silver Springs; K33CN South Lake Tahoe, CA; K63CM Susanville & Herlong, CA; K56BW Tahoe City, CA; K63BH Valmy & Redhouse area; K51DJ Verdi; K55BF Walker Lake & Spanish Spring; K55CX Winnemucca; K13QS Yerington.

KRXI Reno: K17CA Carson City.

KTVN Reno: K06HT Ely; K29BN Silver Springs; K43DB Stateline & Meyers, CA.

New Hampshire

WENH Durham: W15BK Hanover; W18BO Pittsburg.

WMUR-TV Manchester: W27BL Berlin; W38CB Littleton.

WPXB Merrimack: W54CN Boston, MA.

New Jersey

WNJB New Brunswick: W55BS Belvidere; W49BE Hackettstown; W25BB Pittstown.

New Mexico

KLUZ-TV Albuquerque: K48AM Albuquerque.

KNME-TV Albuquerque: K38DA Aztec; K61BO Bayfield & Ignacio, CO; K62BC Bingham & Carrizozo; K54BN Capulin & Des Moines; K34FD Chama; K60AA Cimarron; K63AX Eagle Nest & Moreno Valley; K53AQ El Paso Gas Co. Navajo Compressor Station, AZ; *K40FI Farmington; K43AI Farmington; K30FT Gallina; K63BD Gallup; K67CR Grants & Milan; K65BQ Las Vegas & Loma Parks; K31EO Mora; K58AZ Nolan & Wooten; K62AP Pagosa Springs, CO; K44CZ Penasco; K20CV Raton, Maxwell & Colfax; K03CZ Red River; K69CG Roy & Mosquero; K68BI Sunetha, CO; K33BN Taos; K45FM Tecolote, Lagunita, Tecolotito, Bernal, Apache Springs & Villanueva; K36FD Thoreau; K53BA Tres Piedras; K68BO Wagon Mound.

KOAT-TV Albuquerque: K34CR Alamogordo & Holloman AFB; K10JL Amalia; K10CG Aztec & Cedar Hill; K09JJ Blanco & Bloomfield; K49CZ Caballo; K43BT Carrizozo; K07OR Cedar Canyon, UT; *K110Z Chambers, Lupton, Navajo & Sanders, AZ; K10IN Chinle, AZ; K45FC Colfax, Red River & Eagle Nest; K65FJ Crownpoint; K13CB Del Norte, CO; K51DS Deming; K45DH Durango, CO; *K19CM Farmington; K49ER Farmington, Bloomfield Bay & Huerfano; K52CR Forrest & McAllister; K08UJ Gallup; K09OI Ganado, AZ; K11EV Grants & Milan; K12NH Hobbs; K58EJ Hobbs; K46EZ Horse Springs; K09AI Las Vegas; K52FW Lordsburg; K34FF Many Farms, AZ; K10KJ Mesalero; K57BR Montoya & Newkirk; K16CH Raton; K13RK Roswell; K50FG Roswell; K58AH Ruidoso, Capitan & Mesalero; K08KX Taos; K36EU Tierra Amarilla.

KOB-TV Albuquerque: K57EB Bloomfield Hwy., Farmington & Huerfano; K20FW Carrizozo; K08HQ Chinle, AZ; K06IS Gallup; K06CU Grants & Milan; K48GM Horse Springs Store & ranch area; K68DX Kalispell; K42DJ Las Cruces; K06ED Las Vegas; K59CM Lordsburg; K55AL Mesita Del Gato Ranch area; K55CV Montoya & Newkirk; K26DX Raton; K09KC Santa Rosa Heights; K06EH Silver City; K10KF Silver City; K35FF Socorro; K06LE Taos; K09KJ Tierra Amarillo, Brazos, Chama & Park View; K16DL Zuni Pueblo.

KRQE Albuquerque: K11JO Blanco & Bloomfield; K57CF Carrizozo, Oscura & Three Rivers; K44DD Chama; K13VW Chinle, AZ; K47DI Coyote Canyon; K67FP Crownpoint; K57AW Deming & areas northeast & south; K38EC Eagle Nest; K21AX Farmington; K09EP Grants & Milan; K59BD Hornsby Ranch, Montoya & Newkirk; K04ID Kayenta, AZ; K43FI Las Vegas; K63DU Lordsburg; K07EB Pinos Altos, Arenas, Arenas Valley, Central, Fierro, Hanover, Hurley, Santa Rita, Silver City & suburban area (north); K45EC Silver City; K21FD Taos; K44CJ Tucumcari.

KOBF Farmington: K53DR Cortez & Mancos, CO; K66BN Durango, CO; K49ET Many Farms, AZ; K56AI Norwood, Nucla & Naturita, CO.

KMAZ Las Cruces: K46DH Las Cruces.

KRWG-TV Las Cruces: K67AX Alamogordo, Holloman AFB & Tularosa; K02KG Cliff & Gila; K65BS Garfield, Hatch, Leasburg & Radium Springs; K13UL Hillsboro; K54GR Las Cruces; K02KP Lordsburg; K28GK Silver City; K59CN Truth or Consequences.

KENW Portales: K51DX Clovis; K34EZ Forrest & McAllister; K49EW Ruidoso; *K32FE Tucumcari.

KBIM-TV Roswell: K59AB Alamogordo & Holloman AFB; K49BY Clovis; K69CQ Dora; K130Y Mesalero; K130X Mud Canyon; K16BZ Ruidoso.

KOBR Roswell: K32FC Alamogordo; K53BN Capitan & Ruidoso; K57FI Carlsbad; K55AM Clovis.

KRPV Roswell: K29BD Alamogordo; K63CK Carlsbad; K34FJ Clovis; K66FT Clovis; K36DQ Elida; *K18DK Hobbs; K30FH Las Cruces; *K33EI Roswell; K44DL Roswell; K47EN Ruidoso.

KCHF Santa Fe: K61EQ Albuquerque; K51DM Antonito; K58DW Taos.

KASA-TV Santa Fe-Albuquerque: K53BM Alamogordo; K46FE Artesia; K31DR Caballo; K55AC Capitan & Ruidoso; K47FX Carlsbad; K43FU Deming; K39AH Durango, CO; K39EJ Espanola; K55DW Farmington; K46FI Grants; K22EU Montoya; K58FW Portales; K40DI Raton; K56CZ Roswell; K45CU Shiprock; K25DI Silver City; K120G Taos; K41FK Tohatchi, Sheep Springs & Coyote Canyon; K48EH Tucumcari.

New York

WTEN Albany: W04AE Herkimer; W07AN Schoharie & Middleburg.

WNYT Albany-Troy-Schenectady: W51AE Adams & Williamstown, MA & Bennington, VT; W07AV Gloversville & Johnstown; W07AI Lanesborough, Lenox, Pittsfield & West Pittsfield, MA.

WSKG Binghamton: W66AD Canistota & Hornell; W68AD Corning; W30AA Elmira; WBPB-LP, Ch. 4, Morris.

WKBW-TV Buffalo: *W68CT Wilson.

WNED-TV Buffalo: W61AJ Andover; W68AJ Bolivar & Richburg; W62AE Cherry Creek & Ellington; W62AD Clymer; W60AC Findley Lake; W62AS Friendship & Belmont; W56AD Kennedy; W64AF Sherman; W62AG Sinclairville; W34BR Springville & West Valley; W64AJ Whitesville.

WYDC Corning: W20BL Bath; W26BF Elmira.

WENY-TV Elmira: W06AR Hornell; W07BJ Ithaca.

WNYB Jamestown: W15BH Buffalo; W42CO Rochester.

WRNN-TV Kingston: WRNN-LP, Ch. 57, Nyack.

WHSE-TV New York, NY-Newark, NJ: W60AI New York.

WXTV New York, NY-Paterson, NJ: W47AD Hartford, CT; WXTV-LP, Ch. 35, Philadelphia, PA.

WCFE-TV Plattsburgh: W60AO Port Henry & Crown Point; W67AW Ticonderoga; W25AT Tupper Lake; W67AY Westport; W67AR Willboro.

WMHT Schenectady-Albany-Troy: W65DY Glens Falls; W04AJ Schoharie & Middleburg.

WCNY-TV Syracuse: W62AN Nedrow & Onondaga Indian Reservation; W59AU Utica.

WIXT Syracuse: W07BA Syracuse-DeWitt.

WSYT Syracuse: W16AX Ithaca.

WFXV Utica: W29BJ Burlington.

WUTR Utica-Rome: W63AE Oneonta.

WWTI Watertown: W28BC Massena.

North Carolina

WUNF-TV Asheville: W52BA Black Mountain; W59AR Brevard, Cedar Mountain & Sherwood Forest; W27AB Canton, Clyde, Hazelwood & Waynesville.

WCNC-TV Charlotte: W29BC Biscoe; W24AY Lilesville & Wadesboro.

WUNG-TV Concord: W05AU Bat Cave, Gerton, Chimney Rock & Lake Lure; W25AY Jefferson.

WNCT-TV Greenville-New Bern-Washington: W05BI Morehead City.

WUNE-TV Linville: W59AD Andrews, Murphy & Robbinsville; W42AX Bakersville; W46AX Bryson City, Ela, Lauada, Alarka, Almond & Stecoah; W27BF Burnsville; W24AU Cashiers; W23AF Cullowhee; W56AG Franklin; W42AT Hayesville, Brasstown & Shooting Creek; W27BD Highlands; W62BB Highlands; W43AU Marion; W31AN Murphy; W59AK Spruce Pine.

WFXI Morehead City: W46BJ Jacksonville; W64AZ Kinston & Greenville.

WUNL-TV Winston-Salem: W65DT Boone; W35AD Sparta.

North Dakota

KFME Fargo: K07NE Lisbon; K02FD Valley City.

WDAY-TV Fargo: K02MM Fergus Falls, MN; K02DD Jamestown.

KVLY-TV Fargo-Grand Forks: K09JM Jamestown; K02GA Lisbon; K09MF Wahpeton, ND & Breckenridge, MN.

KVRR Fargo, ND-Moorhead, MN: K34FC Bemidji, MN; K54AT Brainerd, MN.

KNRN Pembina: K30FU Devils Lake.

KXJB-TV Valley City-Fargo: K22AK Devils Lake; K58BP Glasston.

KUMV-TV Williston: K13PL Glendive, MT.

Ohio

WNEO Alliance: W58AM Youngstown & surrounding area.

WUOC-TV Cambridge: W65AH Loudonville; W69AO Millersburg.

WDLI Canton: W51BI Kirtland; *W39AI Youngstown.

WSTR-TV Cincinnati: W66AQ Dayton.

WVIZ-TV Cleveland: W64AK Conneaut & surrounding area; W67AL Eastlake & surrounding area.

WOSU-TV Columbus: W47AB Mansfield.

WPTD Dayton: W17AA Celina & surrounding area; W63AH Maplewood area.

Oklahoma

KTEN Ada-Sherman, TX: K08GD Ardmore; K08KK Paris, TX.

KDOR Bartlesville: K43ER Independence, KS; K25GJ Muskogee.

KWET Cheyenne: K19AA Altus; K56AY Beaver; K55BV Boise City; K58AX Buffalo; K56BQ Frederick; K16AB Guymon.

KOET Eufaula: K15AA Hugo; K63BA Idabel.

KETA Oklahoma City: K30AE Alva; K28AC Ardmore; K54BB Duncan/Velma; K46AI Durant; K36AB Lawton; K46AH Medford; K38AK Ponca City.

KSBI Oklahoma City: K35CU Ada; KXOC-LP, Ch. 54, Edmond; K21DC Lawton; K31DY London Springs, OR; K51EK McAlester; K54FZ Ponca City; K21DF Stillwater; K15DA Tulsa; K33EK Tulsa.

KTBO-TV Oklahoma City: K44BQ Ardmore.

Oregon

KOAB-TV Bend: K08LG Silver Lake.

KTVZ Bend: K06LI Chernuit & Crescent; K05JV La Pine; K66BC Madras & Cuiver; K66AZ Redmond, Prineville, Sisters & Bend; K06JN Schwat & Severance.

KMTZ Coos Bay: K46AS Coos Bay; K19ES Powers.

KCBY-TV Coos Bay-North Bend: K33CP Gold Beach; K07KZ Squaw Valley.

KOAC-TV Corvallis: K66BE Elkton; *K54DG Florence; K68BG Glide, Oakland, Sutherlin & Winchester; K55FM Myrtle Point & Broadbent; K66AS Newport, Seal Rock & South Beach; K11SZ Oakridge; K19EI Pacific City; K02NW Reedsport; K66BF Roseburg.

KEPB-TV Eugene: K68BF Eugene.

KEZI Eugene: K27CL Coos Bay; K11GT Eugene (E & SE), College Hill, Fox Hollow & South Willamette; K11BX Idlewild Park, Glide, Oak Creek Valley & Sutherlin; K07IA Oakland; K04OS Reedsport; K53CU Roseburg, Deer Creek, Garden Valley, Glengary area, Oak (N area), Roseburg (S & W area) & Winchester; K06IQ Scottsburg; K07IL Winston.

KMTR Eugene: K60DD Cottage Grove; K11KI Disston; K60DQ Florence; K55HE London Springs; K11HW Mapleton.

KVAL-TV Eugene: K04DR Eugene; K58CW Florence; K02DB Scottsburg.

KOKF Klamath Falls: K52AS Altamont/Klamath Falls; K13UR Klamath Falls.

KOTI Klamath Falls: K06GS Bieber, CA; K07PS Chernult; K06LS Chiloquin; K11JM Fall River Mills, Burney & Hat Creek, CA; K04ES Klamath Falls; K07NR Lakeview, New Idaho District & West Side; K05ET Likely & Alturas, CA; K62BE Midland, Merrill & Keno.

KTVR La Grande: K61BF Enterprise; K50FX Milton-Freewater; K15DY Ontario, Adrian, Nyssa & Vale; K59BD Pendleton & Umatilla County (eastern); K05JL Prairie City & Unity; K08KW Richland.

KDRV Medford: K51BV Cave Junction & Selma; K28CU Fort Dick, CA; K68BB Gold Beach; K46CH Gold Hill; K15BP Grants Pass; K21BG Jacksonville; K43BJ Ruch & Applegate; K02IQ Squaw Valley, Gold Beach, Nesika Beach, North Bank & Wedderburn; K17BA Yreka & Montague, CA.

KMVU Medford: K45ED Grants Pass; K44DZ Klamath Falls; K66FU Yreka, CA.

KOBI Medford: K04ER Applegate Valley; K07JT Brookings; K07KT Canyonville, Riddle & Tri-City; K07PZ Cave Junction; K30BN Coos Bay; K36BX Coos Bay; K22DS Crescent City, CA; K13JQ Empire & North Bend; K13HU Fort Jones, Callahan, Etna & Greenville, CA; K25EN Gold Beach; K02FT Gold Hill; K50FW Grants Pass; K04EY Grants Pass & Chinook Park; K13JR Jacksonville & Old Military Road; K32DY Medford; K34BV Murphy & New Hope; K08AK Port Orford; K13KO Prospect; K62DR Roseburg; K11RM Silver Lake; *K47DV South Yreka, CA; K13MI Squaw Valley; K03EI Tolo, Eagle Point, Seven Oaks & White City; K07HS Williams; K64FV Yoncalla; K04HE Yreka & Montague, CA.

KSYS Medford: K02JF Butte Falls; K13PH Cave Junction; K55CM Gold Beach; K55DQ Gold Hill & Toro; K12KX Grants Pass; K18AN Grants Pass; K07RQ Jacksonville; K04KI Merrill & Malin; K13PF Pinehurst; K02JG Prospect; K13PI Ruch & Applegate; K13PE Shady Cove; K02JJ Williams.

KTVL Medford: K60AR Alturas & Likely, CA; K02EK Applegate Valley; K04EO Ashland, Phoenix & Talent; K02DV Bridgeview, Cave Junction & O'Brien; K10LR Brookings; K04JQ Butte Falls; K60BJ Carpenterville; K24BV Cave Junction; K02CN Dunsuir, Castella & Mount Shasta, CA; K06KA Fort Jones, Callahan, Etna & Greenville, CA; K48BS Glendale & Wolf Creek; K04JZ Gold Hill; K54DM Grants Pass; K02DP Grants Pass & Merlin; K40BL Hugo & Merlin; K02IC Jacksonville; K07PU Klamath Falls, Altamont & Pelican City; K12IH Lakeview; K60BH Midland, Merrill & Keno; K16CU Phoenix & Talent; K03BZ Rogue River; K04JP Williams; K06GP Yreka, CA; K53DY Yreka, CA.

KATU Portland: K45CV Albany, Corvallis & Lebanon; K26DB Astoria; K67BJ Grays River & Lebam, WA; K42CZ Lincoln City; K54AP Prineville; K29CI Prineville & Redmond; K62AJ Sun River & La Pine; K61BX The Dalles, OR & Goldendale, WA; K43EJ Tillamook.

KGW Portland: K26AY Corvallis, Albany & Lebanon; K69BR Grays River & Lebam, WA; K29AZ Newport; K08KN Prineville; K46AK Prineville & Redmond; K60BQ Terrebonne; K59EK The Dalles; K40EG Tillamook.

KNMT Portland: K36DG Longview, WA.

KOIN Portland: K34DC Astoria; K11SE Bend; K63AW Grays River & Lebam, WA; K38CZ Lincoln City & Newport; K31CR Prineville; K52AK Prineville & Redmond; K65AE Terrebonne; K64BK The Dalles; K52ET Tillamook.

KOPB-TV Portland: K65CH Arlington; K36BA Burns; K17AA Coos Bay, Coquille & North Bend; K59BX Grays River & Lebam, WA-Astoria, OR; K10NF Halfway; K63BS Heppner, Echo, Lexington & Long Creek; K36FG Hood River, OR & Bingen & White Salmon, WA; K26FQ John Day & Mount Vernon; K19BK Lakeview; K09VC Paisley; K61BU Port Orford; K16EM Prineville & vicinity; K18FR The Dalles & Dufur, OR & Goldendale, WA.

KPTV Portland: K44AH Prineville & Madras; K50DN Prineville & Redmond; K57CH Sun River; K69AH The Dalles, OR & Goldendale, WA.

KMTX-TV Roseburg: K31AE Sutherlin; K19AD Tri-City.

KPIC Roseburg: K07PP Camas Valley; K58DA Glendale; K13HM Myrtle Creek; K12IA Oakland & Union Gap; K02AU Sutherlin; K11GH Tri-City, Canyonville & Riddle.

KPXG Salem: KPXG-LP Portland.

Pennsylvania

WATM-TV Altoona: W57AH Brockport; W57BM Somerset.

WPCB-TV Greensburg-Pittsburgh: W50BF Sharon.

WITF-TV Harrisburg: W19CG Chambersburg; W24CS Reading.

WWCP-TV Johnstown: W63AJ Huntingdon; W65AL Martinsburg; W59AI State College.

WTVL Reading: W65AV Harrisburg.

WNEP-TV Scranton & Wilkes-Barre: W07DC Allentown-Bethlehem; W14CO Clarks Summit, Dalton & Waverly; W61AG Pottsville, Minersville & Port Carbon; W36BE State College; W39BE State College; W66AL Stroudsburg; W10CP Towanda; W69CE Towanda; W20AD Williamsport.

WYOU Scranton & Wilkes-Barre: W19AR Clarks Summit; W54AV Mansfield; W66AI Pottsville, Minersville & Port Carbon; W60AH Stroudsburg; W26AT Williamsport; W55AG Williamsport.

WVIA-TV Scranton, Wilkes-Barre & Hazleton: W48AQ Clarks Summit, Dalton, Scranton (portions) & Waverly; W63AB Mansfield & neighboring area; W66AB Meshoppen, Mehoopany & Tunkhannock; W25AQ Towanda, East Towanda & Wysox.

WBRE-TV Wilkes-Barre & Scranton: W51BP Clarks Summit, Dalton, Scranton (portions), Waverly & Dickson City; W24BL Pottsville, Minersville & Port Carbon; W64AL Stroudsburg; W30AN Williamsport.

Rhode Island

WSBE-TV Providence: W62AB Westerly.

WLNE-TV Providence, RI-New Bedford, MA: WLNE-LP, Ch. 48, Providence.

South Carolina

WLTX Columbia: W02BA Batesburg & Leesville; W05AV Great Falls; W08BT Newberry; W08BU Orangeburg; W08BS Sumter.

WOLO-TV Columbia: W17AE Orangeburg.

WRLK-TV Columbia: W55AA Rock Hill.

WPDE-TV Florence: W68BZ Myrtle Beach.

WGGG-TV Greenville: W25BU Asheville, NC; W31AZ Hendersonville, NC; W30AS Weaverville, NC.

WHNS Greenville-Spartanburg, SC & Asheville, NC: W35AV Black Mountain, NC; W69CN Bryson City, NC; W57BG Canton-Waynesville, NC; W64BO Franklin, NC; W66BU Sylva, NC; W14AS West Asheville, NC.

WLOS Greenville-Spartanburg, SC & Asheville, NC: W06AQ Bat Cave, Chimney Rock, Gerton & Lake Lure, NC; W12AQ Black Mountain, NC; W05AP Brasstown & Murphy, NC; W08AN Bryson City, Ela, Alarka-Lauda (portions) & Almond-Stecoah (portions), NC; W12AU Burnsville, NC; W05AF Cherokee, NC; W11AJ Franklin, NC; W02AQ Greenville (portions) & contiguous area; W12CI Hot Springs, NC; W06AP Maggie Valley & Soco Valley, NC; W10AP Marion, Garden Creek, Providence & West Marion, NC; W06AL Oteen, Swannanoa & Warren Wilson College, NC; W05AO Pickens; W11AQ Robbinsville, Andrews, Marble & Topton, NC; W06AN Sapphire Valley, NC; W06AD Spruce Pine, NC; W05AE Sylva & Addie, NC; W05AC Tryon & Columbus, NC & Landrum, SC; W12AR Waynesville & Hazelwood, NC.

WSPA-TV Greenville-Spartanburg, SC & Asheville, NC: W08BP Beaver Dam Creek Valley, Elk Mountain & Woodfin, NC; W02AG Brevard, NC; W11AN Bryson City, Alarka, Almond, Lauda, Greens Creek, Savannah-Gay & Whittier-Birdtown, NC; W02AT Burnsville, NC; W08AO Canton, Lake Junaluska & Maggie Valley, NC; W08AT Cherokee, Shoal Valley & Soco Valley, NC; W09AG Franklin, NC; W10AJ Greenville (north); W08BJ Marion & Old Fort, NC; W02AH Mars Hill, NC; W08AX Marshall, NC; W10AD Montreat, Black Mountain, Ridgecrest & Swannanoa, NC; W08BF Spruce Pine & Micaville, NC; W09AF Sylva, Cullowhee, Dillsboro, Love Field & Webster, NC; W09AD Waynesville, NC; W09AR Weaverville, NC.

WYFF Greenville-Spartanburg, SC & Asheville, NC: W08BH Andrews & Robbinsville, NC; W11AX Bat Cave, Chimney Rock, Gerton & Lake Lure, NC; W05AR Bryson City, Alarka & Ela, NC; W60CS Burnsville, NC; W11AU Canton, Clyde & Lake Junaluska, NC; W10AL Cherokee & Big Cove, NC; W06AE Clayton & Mountain City, GA; W03AK Ela & Whittier, NC; W06AJ Franklin, NC; W06AI Marion, NC; W10AK Spruce Pine, NC; W02AF Sylva, Cullowhee & Dillsboro, NC; W11AH Tryon & Columbus, NC.

WFXB Myrtle Beach: W51AT Myrtle Beach.

WQHB Sumter: W29CN Columbia.

South Dakota

KDSD-TV Aberdeen: K07JD Aberdeen.

KPSD-TV Eagle Butte: K20FT Belle Fourche; K04GW Spearfish.

KDLO-TV Florence-Watertown: K24DT Aberdeen.

KTTM Huron: K39CZ Aberdeen; *K14IO Pierre; K32DK Watertown; K15EB Worthington, MN; K21EN Yankton.

KTSD-TV Pierre: K61AS Pickstown.

KBHE-TV Rapid City: K41GF Edgemont; K06HG Pine Ridge; K51FZ Pringle & Custer; K13PN Wasta.

KCLO-TV Rapid City: K28DP Custer; K69DJ Philip & Kadoka.

KOTA-TV Rapid City: K06JM Gillette, WY; K02NT Scottsbluff, NE.

KDLT-TV Sioux Falls: K28EQ Aberdeen; K39EV Badger; K54FU Brookings; K46CB Sioux Falls; K35FD Springfield; K41EE Watertown.

KELO-TV Sioux Falls: K57BX Lake Andes; K28BZ Marshall, MN.

KSFY-TV Sioux Falls: K07QL Mitchell.

KUSD-TV Vermillion: K09UN Mitchell; K50FH Wagner.

Tennessee

WDEF-TV Chattanooga: W07AE Lookout Mountain.

WOSI-TV Chattanooga: *WXMS-LP, Ch. 25, Cleveland.

WEMT Greenville: W43BO Marion, VA.

WKPT-TV Kingsport-Johnson City, TN-Bristol, VA: WKPT-LP, Ch. 7, Gate City & Weber City, VA; WKPT-LP, Ch. 25, Kingsport; WMEV-LP, Ch. 4, Pennington Gap, VA; W03AJ Wytheville, Drockett, Rural Retreat, Fort Chiswell, Max Meadows, Jackson Ferry & Austinville, VA.

WBIR-TV Knoxville: W07AM Fork Mountain, Coalfield, Petros & Wartburg; W04BM La Follette.

WREG-TV Memphis: K62DA Maiden, MO.

Texas

KACV-TV Amarillo: K47BP Booker; K23EC Canadian; K52DF Childress; K17DS Clarendon; K44AK Memphis, Lakeview & Estelline; K62DD Perryton; K35EM Quitaque.

KAMR-TV Amarillo: K45BF Clovis, NM; K25CP Kress.

KFOA-TV Amarillo: K63GN Bovina & rural area; K26CD Clovis, NM; K67CS Dora, NM; K41CA Kress & Tulla; K24DP San Jon, NM.

Texas—O & O Translators

KVII-TV Amarillo: K57CW Bovina & Friona; K43BU Clovis, NM & Farwell, TX, NM; K36CC Kress-Plainview.

KXAN-TV Austin: K49CY Austin; K40CT San Marcos.

KERA-TV Dallas: K44FI Wichita Falls.

KDBC-TV El Paso: K45FG Alamogordo, NM; K02ES Fort Bayard, Santa Rita & Silver City, NM; K68FV Las Cruces, NM.

KVIA-TV El Paso: K40BP Alamogordo, NM; K55BT Deming, NM; K57BV Las Cruces & Organ, NM.

KUVN Garland-Dallas: KUVN-LP, Ch. 31, Fort Worth.

KFXK Longview-Tyler: KFXL-LP, Ch. 30, Lufkin.

KJTV Lubbock: K47CF Hobbs, NM; K45FE Mator & Roaring Springs; K53GA Seminole; K07TZ Snyder; K42ET Snyder.

KLBK-TV Lubbock: K44FG Snyder.

KPTB Lubbock: K47EB Lamesa; *K53FR Plainview; KSGD-LP, Ch. 45, Seminole; K19DK Welch.

KMID Midland-Odessa: K12FM Fort Stockton.

KMLM Odessa: K30DW Big Spring; K25GO Fort Stockton; K27FL Monahans; K28DY Monahans; *K64EC Pecos; K50ED Rankin.

KOSA-TV Odessa: K10HH Big Spring, Stanton, Forsan & Coahoma.

KPEJ Odessa: *K18EO Pecos.

KIDY San Angelo: KIDZ-LP, Ch. 54, Abilene; K59FX Albany; K56FI Brownwood; KIDU-LP, Ch. 56, Brownwood; KIDT-LP, Ch. 43, Stamford; *K35EK Sweetwater.

KVDA San Antonio: K11SF Austin.

KXII Sherman-Denison, TX, & Ardmore, OK: K02EQ Paris.

KTXS-TV Sweetwater-Abilene: KTXE-LP, Ch. 38, San Angelo.

KCEN-TV Temple-Waco: K63DL Bryan & College Station.

Utah

KULC Ogden: K21EQ Beaver; K38CJ Bicknell; K29CM Carbon County rural; K24DC Cedar City; K40DR Delta & Oak City; K26DO Duchesne; K15EM Escalante; K44EA Fillmore; K25DC Garfield (rural); K43DY Garfield County (rural); K20DW Juab County (rural); K23DP Kanab; K46EO Long Valley Junction; K19DV Manila & Dutch John; K48GS Marysvale; K16BO Milford & Beaver County (rural); K34FN Panguitch; K25DL Park City; K46DF Parowan, Paragonah, Enoch & Summit; K18DF Price; K36CB Richfield, Elsinore & Monroe; K51DV St. George; K22DM Summit County (rural areas); K20ER Tooele; K31EL Tropic & Cannonville; K16DA Uintah County (rural); K33DO Vernal & Uintah County rural; *K21CI Washington County.

KJZZ-TV Salt Lake City: K55GN Baker, NV; K42DZ Battle Mountain, NV; K42EX Beaver; K25FC Blanding & Monticello; K31EI Cedar City; K39FQ Cedar City; K07UY Cortez, CO; K41DL Deeth, NV; K54DW Delta, Oak City, Hindley & Lynndy; K67CO Dove Creek, CO; K06MT Duchesne; K17DM Duchesne County (rural); K59EV Elko, NV; K27EL Emery; K09WJ Escalante; K50DR Evanston, WY; K42DR Fillmore, Meadow, Kanosh & McCornick; K50EC Fruitland & surrounding area; K41EB Garfield County (rural); *K50FZ Hanksville; K21DY Heber City; K46EB Huntsville, Liberty & Eden; K22EC Juab County (rural); K28EX Kanab; K36DZ Laketown & Garden City; K46DK Learnington; K48EA Malad, ID; K25GS Manti & Ephraim; K26EA Milford & Beaver County (rural); K23DV Modena, Beryl & New Castle; K54DY Montpelier, ID; K56FM Montpelier, ID; K19CP Mountain View, WY; K52DW New Harmony; K50DI Orangeville; K18ET Orderville; K44EL Ouray; K44DR Parowan, Paragonah, Enoch & Summit; K20EZ Preston, ID; K21EZ Price; K24EC Randolph & Woodruff; K66FC Randolph (rural); K44DU Richfield & Monroe; K26DK Rock Springs, WY; K19CZ Roosevelt; *K23FK Salina & Redmond; K39EH Scipio; K38EK Shoshoni, Thermopolis & Riverton, WY; K42CY Soda Springs, ID; K24CY St. George; K19DU Summit County (rural); K15DI Vernal; K23EJ Woodland; K32EJ Woodland.

KSL-TV Salt Lake City: K24FE Milford & Beaver County (rural); K13IF Nephi; K13HI Salt Lake North Beach.

KSTU Salt Lake City: K56BB Aurora & Juab County (rural); K43GN Delta & Oak City; K46EI

Fillmore, Kanosh, McCornick & Meadow; K40DL Heber City; K59BS Milford, Hamilton Fort, Minersville & Newcastle; KTLF-LP, Ch. 51, Ogden; K35CK Price; K43CC Santa Clara; K55GF Wendover.

KTVX Salt Lake City: K51BK Aurora & Juab County; K65EP Beaver County (rural), Hamilton Fort, Milford & New Castle; K66AA Duchesne County (rural) & Spring Glen.

KUED Salt Lake City: K57AQ Alton & Kane County (rural); K56AZ Antimony; K18CG Boulder; K07JV Circleville, Junction & Kingston; K49BO Columbia; K22FT Garfield County (rural); K55BO Garfield County (rural); K07JW Garfield County (rural) & Panguitch; K56BP Hatch; K33FX Heber; K06IM Henefer; K55CS Huntsville; K49AO Juab & Sanpete Counties (rural); K07ES Kanab; K63BF Laketown & Garden City; K69BG Long Valley Junction; K33FT Manti, Ephraim & Fountain Green; K63BY Milford & Beaver County (rural); K40AF Monticello & Blanding; K17EY Orangeville & Emery County (rural); K55BS Randolph & Woodruff; K42AJ Richfield, Monroe & Sevier County (rural); K65AD Summit County; K57CK Tabiona & Myton; K22DE Tooele; K40AH Torrey; K25HB Virgin; K47AK Washington & Washington County (rural).

Vermont

WCAX-TV Burlington: W62AT Bellows Falls; W69AD Bennington, Manchester, Manchester Center & Manchester Depot; W69AR Rutland.

WVNY Burlington, VT-Plattsburgh, NY: W55AI Lake Placid, NY; W66AJ Lyon Mountain & Standish, NY; W60AF Malone, NY; W63AD Rutland.

WNNE Hartford, VT-Hanover, NH: W58BV Keene, NH.

WVTA Windsor: W36AX Manchester, Bennington & Dorset; W53AS Pownal & North Bennington.

Virginia

WVIR-TV Charlottesville: W31CE Bridgewater, Waynesboro & Lexington; W28BF Harrisonburg.

WHSV-TV Harrisonburg: W64AO Charlottesville.

WSET-TV Lynchburg: W05AA Roanoke.

WAVY-TV Portsmouth-Norfolk-Newport News: WTTD-LP, Ch. 65, Chesapeake; WTTD-LP, Ch. 59, Hampton; W36BK Mappsville; WBT-D-LP, Ch. 66, Suffolk; WKTD-LP, Ch. 69, Suffolk; W35BH Virginia Beach.

WCVE-TV Richmond: W77AE Chase City, Mecklenburg County (rural) & South Hill; W66BI Danville; W70AP Lovingson; W73AS Oak Grove; W39AK Rockfish Valley; W60BM Rustburg; W71AH South Boston & Halifax.

WCWV Richmond: W79AT Chase City, Mecklenburg County (rural) & South Hill; W73AJ South Boston & Halifax.

WBRA-TV Roanoke: W80AN Amherst.

WDBJ Roanoke: W04AG Garden City, Hidden Valley, South Salem & Sugar Loaf.

WVPT Staunton: W198B Charlottesville; W45AW Fulks Run; W38AV Luray; W08CW Monterey; W49AV Ruckersville, Culpeper & Madison.

Washington

KVEW Kennewick-Pasco-Richland: K14HT Walla Walla.

KCTS-TV Seattle: K18AD East Wenatchee, Lake Wenatchee & Wenatchee area.

KIRO-TV Seattle: K54AO Bremerton; K53AZ Bunker, Centralia & Chehalis; K58BW Everett; K46AJ Olympia; K67GJ Point Pulley & Puget Sound (surrounding western shoreline); K30FL Port Angeles; *K54GS Puyallup; K02EO Seattle (Beach Drive area).

KTWB Seattle: K29ED Everett; K25CH North Bend.

KSTW Seattle-Tacoma: K15DE Ellensburg & Kittitas; K41CU Port Townsend.

KAYU-TV Spokane: K44CK Chelan; K50DM Coeur d'Alene, ID; K09UP Colville; K35BJ Ellisford-Tonasket; K10NQ Grandview & Prosser; K50FY Grangeville, ID; K47BW Lewiston, ID & Clarkston, WA; K19AU Omak & Okanogan; K31AH Omak, Okanogan, Pine Creek area & Tunk Valley; KBWU-LP, Ch. 52,

Become a Subscriber to the authoritative weekly information service that provides comprehensive information on cable, cable regulation and regulators...

WARREN'S CABLE REGULATION MONITOR

The Authoritative Weekly News Service Covering Federal, State and Local Cable Activities and Trends

Warren's Cable Regulation Monitor is directed to all professionals who have a strong interest in cable and the effects of cable regulation—particularly those decision-makers who would like detailed coverage of FCC rulemakings, precedents, complaints, waivers,

Published weekly, Warren's Cable Regulation Monitor offers you information so current and comprehensive, you, as a subscriber, will be among the first to learn of significant rate decisions, major developments and serious industry problems.

Become a Subscriber to the weekly information service focused entirely on cable and cable regulation. **Warren's Cable Regulation Monitor**

For more information or a FREE 2 week trial subscription, contact our sales department at 1-800-771-9202 or sales@warren-news.com.



Pasco; K52GH Sandpoint, ID; K69BF Stemit, Colockum & Wenatchee rural areas; KCYU-LP, Ch. 68, Yakima.

KHQ-TV Spokane: K18DT Coeur d'Alene, ID; K48DX Sandpoint, ID.

KREM-TV Spokane: K45AC East Wenatchee & Wenatchee; *K61FU Sandpoint, ID.

KSPS-TV Spokane: K44EC Coeur d'Alene, ID.

KXLY-TV Spokane: K20EM Coeur d'Alene, ID; K09FZ East Valley area, Minnehaha Park area & Spokane; K45FZ Lewiston, ID & Clarkston, WA; K11NT Long Lake & Suncrest; K41FG Pullman, WA-Moscow, ID; K11UK Spokane (west sections); K32FN Stemit, Colockum & Wenatchee rural areas; K24EX Wenatchee/East Wenatchee.

KBTC-TV Tacoma: K65BU Grays River & Lebam.

KCPQ Tacoma-Seattle: K25CG Aberdeen; K42CM Centralia & Chehalis; K64ES Chelan; K54DX Ellensburg & Kittitas.

KPDX Vancouver: K20DD Albany, Corvallis & Lebanon, OR; K53EJ Baker, OR; K20EH Hood River, OR; K23DB La Grande, OR; K68DZ Longview & Rainier; K30EW Monument, OR;

K18EL Newburg & Tigard, OR; K15DS Newport, OR; K16CB Portland, OR; *K50GG Salem & The Dalles, OR; K21DE Seaside & Astoria, OR; K51EH The Dalles, OR; K35CR Tillamook, OR; K14HN Vancouver & Camas.

West Virginia

WPBY-TV Huntington: W57AG Parkersburg.

WNPB-TV Morgantown: W41AO Hampshire; W48AA Keyser, Grant County & Mineral County (rural); W44AA Martinsburg; W17AL Mathias; W69AC Romney; W15AD Wardensville; W41AA Wheeling.

Wisconsin

WLUK-TV Green Bay: W40AN Escanaba, MI.

WPNE Green Bay: W54AR Fence & Florence; W55AO Washington Island.

WHLA-TV La Crosse: W22CI Bloomington.

WHWC-TV Menomonee: W24CL Grantsburg; W55AP River Falls.

WJFW-TV Rhinelander-Wausau: W27AU Wausau.

WHRM-TV Wausau: W64AU Adams & Friendship.

WSAW-TV Wausau: W57AR Sayner & Vilas County.

Wyoming

KFNB Casper: K11RN Douglas.

KTWO-TV Casper: K41EX Bondurant; K56BT Jackson; K22CI Lander; K36FH Laramie; K22FM Rawlins & Sinclair; K55BL Sheridan & Buffalo; K35CV Shoshoni.

KCWC-TV Lander-Riverton: K06KH Casper; K54EH Evanston; K28CH Gillette; K50BL Jackson; K04NR Teton Village; K14HH Teton Village.

Guam

KGTF Agana: K04JG Merizo.

Puerto Rico

WOLE-TV Aguadilla-Mayaguez: W60AA Sabana Grande.

WCCV-TV Arecibo: W63BF Aguada.

WPRV-TV Fajardo: W56BC Fajardo.

WORA-TV Mayaguez-Aguadilla: W10BG Mayaguez.

WSTE Ponce: W58AA Caguas; W38AB San Sebastian.

WSUR-TV Ponce: W82AM Maricao.

WAPA-TV San Juan: W49AC Adjuntas; W56AA Orocovis; W43AA Utuado.

WIPR-TV San Juan: W08AS Utuado.

WKAQ-TV San Juan: W68BU Adjuntas; W32AA Aguada & Aguadilla; W09AT Fajardo; W22AB Mayaguez; W32AJ Utuado.

Virgin Islands

WTJX-TV Charlotte Amalie: W21AA Christiansted; W05AW Christiansted (various small & rural areas); W03AU Coral Bay; *W15AA Fredericksted (surrounding area) & St. Croix.

WSVI Christiansted: WFIG-LP, Ch. 5, Charlotte Amalie.


Become a subscriber to the biweekly business publication focusing on the federal telecom policy and regulation...

...from the publishers of the daily record of telecommunications, *Communications Daily*...

FCC Report offers you—in one easy-to-read issue every other week—intensive coverage of federal telecom policy and regulation. It provides you with critical analysis and on-the-spot regulatory reports covering the FCC and Capitol Hill. *Each issue helps you zero in on the crucial relationships between public policy, regulatory action and the day-to-day activities of the telecom marketplace.* Detailed FCC proceedings give you a picture of how political forces shape the world in which your business competes.

Increase your competitive advantage...

Required reading in many offices at local and long-distance telephone companies, state attorneys general, public utility commissions, law and investment firms, **FCC Report** is designed to help you increase your personal and business competitive advantage. Because the FCC's regulatory power affects every segment of the telecommunications industry, your industry—a single FCC ruling could affect your job and the way you do business. Reading **FCC Report** will arm you with up-to-date summaries of FCC activity...and analysis of what that activity really means. With **FCCR**, you get the reliable briefings at a very affordable price.



Get the business intelligence you need...

You'll follow the key courts with easy-to-read summaries of current legal developments. Many issues of **FCC Report** include charts that detail a variety of FCC news, including comment filings, tariff proposals and court decisions. In addition, **FCCR** covers the key state regulation activity that so often informs federal rulemaking. Many readers find particular benefit from each issue's compilation of **FCC Briefs**, a consolidated overview of actions at FCC bureaus that are often overlooked in other publications. And since **FCC Report** is tailored to fit the hectic pace of telecommunications professionals, it is designed to be read quickly—to help you spend less time gathering information and more time using what you've found.

Become a subscriber NOW...

Important events are taking place as you read this--there's no time like the present to sign on for **FCC Report**. Order today!

Reporting the Future Since 1945



Warren Communications News
 2115 Ward Court, NW/ Washington DC 20037
 PHONE: 800-771-9202/FAX: 202-293-3435
 Web Site: www.warren-news.com

Canadian Television Stations

Covering Stations in Operation, November 2000

Repeater stations are listed at the end of each province alphabetically by city of license, with call letters, channel number, licensee, station or network repeated (in parenthesis) & power.

Alberta

CBRT

Calgary

(Ch. 9)

English Outlet

Network Service: CBC

Licensee: Canadian Broadcasting Corp., 1500 Bronson Ave., Ottawa, ON K1G 3J5.

Studio: 1724 Westmount Blvd., Box 2640, Calgary, AB T2P 2M7.

Phone: 403-283-8361.

Technical Facilities: Channel No. 9 (186-192 MHz). Authorized power: 178-kw visual, 35.6-kw aural. Antenna: 1135-ft. above av. terrain, lat. 51° 03' 54", long. 114° 12' 47".

Transmitter: Calgary.

AM Affiliate: CBR, 50-kw, 1010 kHz.

FM Affiliate: CBR-FM, 100-kw, 102.1 MHz.

Ownership: Canadian Broadcasting Corp.

Began Operation: September 1, 1975.

Represented (sales): CBC National Selective Television Sales (Canada); Canadian Standard Broadcast Sales Inc. (U.S.).

Personnel:

B. Shiell, Sales Manager.

Laurie Long, Senior News Producer.

Harry Wagter, Communications Officer.

Rates: On request.

CFCN-TV

Calgary

(Ch. 4)

Network Service: CTV

Licensee: CFCN Television, Broadcast House.

Studio: Broadcast House, Postal Station E, Calgary, AB T3C 3L9.

Phone: 403-246-7111. Fax: 403-240-5773.

Technical Facilities: Channel No. 4 (66-72 MHz). Authorized power: 100-kw visual, 50-kw aural. Antenna: Directional, 700-ft. above av. terrain, 515-ft. above ground, 4440-ft. above sea level, lat. 51° 03' 37", long. 114° 10' 13".

Transmitter: Broadcast House, Calgary.

AM Affiliate: CFCN, 50-kw, 1060 kHz.

News Services: Broadcast News, Canadian Press.

Ownership: CFCN Communications Ltd.

Began Operation: September 9, 1960.

Personnel:

S. W. Purdue, President, CFCN Communications Ltd.

Patricia McDougall, Vice President & General Manager.

George Gonzo, Vice President, Sales, CTV West.

Richard Coleman, Vice President, Engineering.

Connie Hempel, Traffic Manager.

Highest 30 Sec. Rate: \$1700.

CICT-TV

Calgary

(Ch. 2)

Network Service: None, independent

Licensee: Calgary Television, 222 23rd St. NE, Calgary, AB T2E 7N2.

Studio: 222 23rd St. NE, Calgary, AB T2E 7N2.

Phone: 403-235-7727. Fax: 403-248-0252.

Technical Facilities: Channel No. 2 (54-60 MHz). Authorized power: 100-kw visual, 20-kw aural. Antenna: 989-ft. above av. terrain, 668-ft. above ground, 4843-ft. above sea level, lat. 51° 04' 24", long. 114° 15' 34".

Transmitter: Old Banff Coach Rd.

Multichannel TV Sound: Stereo only.

Satellite Earth Station: Andrew, 4.5-meter Ku & C-band; Standard Agile Omni receivers.

News Services: ISN, Global Co-op.

Ownership: CanWest Global Communications Corp.

Began Operation: October 2, 1954. Sold to present owner by WIC Television Group March 31, 2000. Sold to WIC by Selkirk Communications in 1990.

Represented (sales): Western Broadcast Sales (Canada); TeleRep Inc. (U.S.).

Personnel:

Jim Bagshaw, President.

Noel Wagner, Vice President & General Manager.

Glenn Young, Vice President, Sales.

William McCambly, Vice President, Engineering.

Thom Eggertson, Chief Financial Officer.

Dorothy Brewer, General Sales Manager.

Larry Day, News Director.

Boyd Ash, Program & Marketing Director.

Jeff Eisler, Promotion Manager.

Rates: On request.

CBXFT

Edmonton

(Ch. 11)

French Outlet

Network Service: SRC

Licensee: Societe Radio-Canada, 1500 Bronson Ave., Ottawa, ON K1G 3J5.

Studio: 8861 75th St., Edmonton.

Mailing Address: Box 555, Edmonton, AB T5J 2P4.

Phone: 403-468-7500. Fax: 403-468-7793.

Technical Facilities: Channel No. 11 (198-204 MHz). Authorized power: 90-kw visual, 9-kw aural. Antenna: Omnidirectional, 474-ft. above av. terrain, 385-ft. above ground, 2785-ft. above sea level, lat. 53° 30' 53", long. 113° 17' 07".

Transmitter: 8-mi. SE of Edmonton.

AM Affiliate: CHFA, 10-kw, 680 kHz (CBC).

Ownership: Societe Radio-Canada.

Began Operation: March 1, 1970.

Personnel:

Lionel Bonneville, Director, Television.

Hugette Grenier, Sales Manager.

Pierre Noel, Regional Communications Manager.

Rene Fontaine, Radio Director.

CBXT

Edmonton

(Ch. 5)

English Outlet

Network Service: CBC

Licensee: Canadian Broadcasting Corp., 1500 Bronson Ave., Box 8478, Ottawa, ON K1G 3J5.

Studio: 8861 75th St., Edmonton, AB T6C 4G8.

Phone: 403-468-7500. Fax: 403-468-7507.

Technical Facilities: Channel No. 5 (76-82 MHz). Authorized power: 318-kw visual, 34.3-kw aural. Antenna: 669-ft. above av. terrain, 580-ft. above ground, 2980-ft. above sea level, lat. 53° 30' 53", long. 113° 17' 07".

Transmitter: Sherwood Park.

AM Affiliate: CBX, 50-kw (DA-2), 740 kHz.

FM Affiliate: CBX-FM, 40-kw, 90.9 MHz.

Ownership: Canadian Broadcasting Corp.

Began Operation: October 1, 1961.

Represented (sales): CBC National Selective Television Sales (Canada); Canadian Standard Broadcast Sales Inc. (U.S.).

Personnel:

Ron Smith, Regional Director for the Province of Alberta.

Eric Upton, Regional Sales Manager, Edmonton.

John Parker, Regional Engineer.

Glenn Luff, Manager of Communications, Edmonton.

Bob McLaughlin, News Director.

Rates: On request.

CFRN-TV

Edmonton

(Ch. 3)

Network Service: CTV

Licensee: CFRN-TV, Postal Station E, Box 5030, Edmonton, AB T5P 4C2.

Studio: 18520 Stony Plain Rd., Edmonton, AB T5S 1A8.

Mailing Address: Box 5030, Edmonton, AB T5P 4C2.

Phone: 780-483-3311. Fax: 780-484-4426.

Web Site: <http://www.cfm.ca>

Technical Facilities: Channel No. 3 (60-66 MHz). Authorized power: 609-kw horizontal visual, 61-kw horizontal aural. Antenna: 720-ft. above av. terrain, 800-ft. above ground, 3166-ft. above sea level, lat. 53° 23' 06", long. 113° 12' 48".

Transmitter: Looma, AB, 7-mi. SE of Edmonton.

Ownership: CTV Inc.

Began Operation: October 17, 1954.

Alberta—Canadian TV Stations

Represented (sales): Baton Broadcast Sales (Toronto); Myers Reports (U.S.).

Personnel:

Ivan Focan, Chief Exec. Officer & President.
Fred Filthaut, Vice President & General Manager.
Reg Thomas, News Director.
Brian Vos, Marketing & Promotion Director.
S. L. Knaga, Engineering Director.

Rates: Dn request.

CITV-TV Edmonton (Ch. 13)

Network Service: None, independent

Licensee: WIC Television Ltd.

Studio: 5325 Allard Way, Edmonton, AB T6H 5B8.

Phone: 403-436-1250. **Fax:** 403-438-8448.

Technical Facilities: Channel No. 13 (210-216 MHz). Authorized power: 325-kw visual, 32.5-kw aural. Antenna: 1115-ft. above av. terrain, 915-ft. above ground, 3390-ft. above sea level, lat. 53° 23' 06", long. 113° 12' 48".

Ownership: CanWest Global Communications Corp.

Began Operation: September 1, 1974. Sold to present owner by WIC Television Group March 31, 2000.

Represented (sales): Western Broadcast Sales.

Personnel:

Jim Bagshaw, President.
Glenn Young, General Sales Manager.
Tim Weinberger, Regional Sales Manager.
Mark Jan Vrem, News Director.
Heather Grue, Promotion Director.

Highest 30 Sec. Rate: \$3000.

CISA-TV Lethbridge (Ch. 7)

Network Service: None, independent

Licensee: Lethbridge Television Ltd.

Studio: 1401 28th St. N, Lethbridge, AB T1H 6H9.

Mailing Address: 1401 28th St. N, Lethbridge, AB T1H 6H9.

Phone: 403-327-1521. **Fax:** 403-320-2420.

Technical Facilities: Channel No. 7 (174-180 MHz). Authorized power: 167-kw visual, 33.4-kw aural. Antenna: 668-ft. above av. terrain, 600-ft. above ground, 3619-ft. above sea level, lat. 49° 46' 47", long. 112° 52' 14".

Transmitter: 1401 28th St. N, Lethbridge.

Multichannel TV Sound: Stereo only.

News Services: Broadcast News, CBS Newspath, CNN Newsource, Canada News Wire, Canadian Press, Global Co-op, NBC News Channel.

Ownership: CanWest Global Communications Corp.

Began Operation: November 20, 1955. Sold to present owner by WIC Television Group March 31, 2000. Sold to WIC by Selkirk Communications in 1990.

Represented (sales): Western Broadcast Sales.

Personnel:

Peter Deys, General Manager.
James K. McNally, Operations Manager.
Ron Jeevenazzo, Engineering Director.
Debra Adourian, Sales Manager.
Doug McArthur, News Director.
James K. McNally, Promotion Director.

Highest 30 Sec. Rate: \$250.

CITL-TV Lloydminster (Ch. 4)

Network Service: CTV

Licensee: Mid West Television Ltd., 5026 50th St., Lloydminster, AB T9V 1P3.

Studio: Lloydminster, AB.

Phone: 403-875-3321. **Fax:** 403-875-4704.

Technical Facilities: Channel No. 4 (66-72 MHz). Authorized power: 130-kw horizontal visual, 13-kw horizontal aural. Antenna: 781-ft. above av. terrain, lat. 53° 23' 47", long. 110° 00' 27".

Ownership: Mid West Television Ltd.

Began Operation: July 28, 1976.

Represented (sales): All-Canada Radio & Television Ltd.

Personnel: See CKSA-TV, Lloydminster.

CKSA-TV Lloydminster (Ch. 2)

Network Service: CBC

Licensee: Mid West Television Ltd., 5026 50th St., Lloydminster, AB T9V 1P3.

Studio: 5026 50th St., Lloydminster, AB T9V 1P3.

Phone: 403-875-3321. **Fax:** 403-875-4707.

Technical Facilities: Channel No. 2 (54-60 MHz). Authorized power: 116-kw horizontal visual, 11.6-kw horizontal aural. Antenna: 781-ft. above av. terrain, 708-ft. above ground, 2833-ft. above sea level, lat. 53° 23' 47", long. 110° 00' 27".

AM Affiliate: CKSA, 50-kw, 1080 kHz.

News Service: Canadian Press.

Ownership: Mid West Television Ltd.

Personnel:

Mary L. Shortell, President.
Ken Ruptash, General Manager.
Graham Brown, General Sales Manager.
Wayne Frolick, Local Sales Manager.
Tonie Stam, Chief Engineer.
Glen Kirby, News Director.
Bob Cameron, Program Director.
Phil Manderson, Promotion Director.
Glenda Spenrath, Business Manager.

Highest 30 Sec. Rate: \$160.

CHAT-TV Medicine Hat (Ch. 6)

Network Service: CBC

Licensee: Monarch Broadcasting Co. Ltd., 1111 Kingsway SE, Box 1270, Medicine Hat, AB T1A 7H5.

Studio: Redcliff, AB.

Phone: 403-529-1270. **Fax:** 403-529-1292.

Technical Facilities: Channel No. 6 (82-88 MHz). Authorized power: 30-kw visual, 3-kw aural. Antenna: 700-ft. above av. terrain, 538-ft. above ground, 2742-ft. above sea level, lat. 50° 09' 45", long. 110° 57' 20".

Transmitter: Bowell, AB.

AM Affiliate: CHAT, 10-kw, 1270 kHz.

News Service: Broadcast News.

Ownership: Monarch Broadcasting Co. Ltd.

Began Operation: September 14, 1957.

Represented (sales): AirTime Television Sales Inc.

Personnel:

Dwayne Dietrich, General Manager.
Bob Werre, Technical Director.
Brian Konrad, News Director.
Rod Forsyth, Sales Manager.
Lorraine Phiele-Wiedemann, Production Manager.
Gary Rathwell, Program Manager.

Rates: On request.

CKRD-TV Red Deer (Ch. 6)

Network Service: CBC

Licensee: CanWest Global Communications, 3100 TD Centre, 201 Portage Ave., Winnipeg, MB R3B 3L7.

Studio: Broadcast Centre, 2840 Bremner Ave, Red Deer, AB T4R 1M9.

Phone: 403-346-2573. **Fax:** 403-346-9980.

Web Site: http://www.rdtv.com

Technical Facilities: Channel No. 6 (82-88 MHz). Authorized power: 100-kw max. visual, 10-kw max. aural. Antenna: 815-ft. above av. terrain, 527-ft. above ground, 3771-ft. above sea level, lat. 52° 16' 30", long. 113° 41' 24".

Transmitter: 3.5-mi. E of city limits.

Satellite Earth Stations: Anderson, 4.3-meter Ku & C-band; Scientific-Atlanta, 4.5-meter C-band.

News Service: Broadcast News.

Ownership: CanWest Global Communications Corp.

Began Operation: December 1, 1957. Sold to Present Owner by WIC Television Group March 31, 2000.

Represented (sales): Western Broadcast Sales.

Personnel:

Lloyd Lewis, General Manager.
Ray McBeth, Retail Sales Manager.
Gerald Cherepushak, Chief Engineer.
Duane Reiheliser, News Director.
Wally Kirk, Program Director.

Highest 30 Sec. Rate: \$600.

Alberta Repeater Stations

Alger—CKAB-TV-3, Ch. 43, Alberta Broadcasting Corp. Ltd. (CBXT, Edmonton) 5-w.

Ashmont—CFRN-TV-4, Ch. 12, Sunwapta Broadcasting Ltd. (CFRN-TV, Edmonton) 14.6-kw.

Athabasca—CBXT-1, Ch. 8, CBC (CBXT, Edmonton) 25.7-kw.

Athabasca—CFRN-TV-12, Ch. 13, CTV (CFRN-TV, Edmonton) 3.3-kw.

Banff—CBRT-1, Ch. 5, CBC (CBRT, Calgary) 9-w.

Banff—CFCN-TV-2, Ch. 7, CFCN Television Ltd. (CFCN-TV, Calgary) 5-w.

Banff—CICT-TV-2, Ch. 13, Calgary Television Ltd. (CICT-TV, Calgary) 10-w.

Bassano—CFCN-TV-7, Ch. 6, Bassano TV Assn. (CFCN-TV, Calgary) 9-w.

Bassano—CICT-TV-3, Ch. 8, Bassano TV Assn. (CICT-TV, Calgary) 10-w.

Battle River—CBXAT-6, Ch. 9, CBC (CBXT, Edmonton) 9-w.

Beaverlodge—CBXAT-14, Ch. 4, CBC (CBXT, Edmonton) 10-w.

Bellevue—CBRT-10, Ch. 57, CBC (CBRT, Calgary) 10-w.

Bonnyville—CBXFT-1, Ch. 6, CBC (CBXFT, Edmonton) 67-kw.

Bonnyville—CITL-TV-4, Ch. 7, Mid West TV Ltd. (CITL-TV, Lloydminster) 10-w.

Bonnyville—CKSA-TV-2, Ch. 9, CKSA-TV Ltd. (CKSA-TV, Lloydminster) 20.75-kw.

Brooks—CFCN-TV-3, Ch. 9, CFCN TV Ltd. (CFCN-TV, Calgary) 5-w.

Brooks—CISA-TV-2, Ch. 3, Lethbridge TV Ltd. (CISA-TV, Lethbridge) 10-w.

Burmis—CBRT-8, Ch. 47, CBC (CBRT, Calgary) 588-w.

Burmis—CFCN-TV-4, Ch. 5, CFCN Television Ltd. (CFCN-TV, Calgary) 200-w.

Burmis—CISA-TV-1, Ch. 3, Lethbridge TV Ltd. (CKKX-TV, Calgary) 150-w.

Calgary—CBRT, Ch. 16, CBC (CBXT, Edmonton) 3-w.

Cardston—CBRT-12, Ch. 2, CBC (CBRT, Calgary) 9-w.

Chateh—CBXAT-7, Ch. 5, CBC (CBXT, Edmonton) 151-w.

Coleman—CBRT-11, Ch. 17, CBC (CBRT, Calgary) 10-w.

Coleman—CISA-TV-3, Ch. 12, Lethbridge TV Ltd. (CISA-TV, Lethbridge) 10-w.

Coleman—CKCP-TV-1, Ch. 8, CFCN-TV Ltd. (CFCN-TV, Calgary) 5-w.

Coronation—CKRD-TV-1, Ch. 10, Allarcom Ltd. (CKRD-TV, Red Deer).

Coutts/Milk River—CBRT-16, Ch. 4, CBC (CBRT, Calgary) 420-w.

Cowley—CBRT-15, Ch. 27, CBC (CBRT, Calgary) 10-w.

Daysland—CBXT-11, Ch. 40, CBC (CBXT, Edmonton) 100-w.

Drumheller—CBRT-14, Ch. 3, CBC (CBRT, Calgary) 10-w.

Drumheller—CFCN-TV-6, Ch. 10, CFCN TV Ltd. (CFCN-TV, Calgary) 5-w.

Drumheller—CICT-TV-1, Ch. 8, Calgary TV Ltd. (CICT-TV, Calgary) 10-w.

Etzikom—CBCA-TV-1, Ch. 12, CBC (CHAT-TV, Medicine Hat) 27-w.

Exshaw—CBRT-3, Ch. 6, CBC (CBRT, Calgary) 1-w.

Exshaw—CHGR-TV-1, Ch. 12, Royal Canadian Legion Branch 179 (CKKX-TV, Calgary) 5-w.

Exshaw—CHGR-TV-2, Ch. 7, Royal Canadian Legion Branch 179 (CFCN-TV, Calgary) 5-w.

Father—CBXFT-2, Ch. 6, CBC (CBXFT, Edmonton) 3-w.

Forestburg—CBXT-12, Ch. 52, CBC (CBXT, Edmonton) 29-w.

Fort Chipewyan—CBXBT, Ch. 10, CBC (CBUT, Vancouver, BC) 9-w.

Fort McMurray—CBXFT-6, Ch. 12, CBC (CBXFT, Edmonton) 6-w.

Fort McMurray—CBXT-6, Ch. 9, CBC (CBXT, Edmonton) 6-w.

Fort McMurray—CHBA-TV, Ch. 7, John G. H. Abbot (CBXT, Edmonton) 1-w.

Fort Vermillion—CBXAT-5, Ch. 11, CBC (CBXT, Edmonton) 5-w.

Fox Creek—CBXT-7, Ch. 5, CBC (CBXT, Edmonton) 10-w.

Fox Lake—CBXAT-10, Ch. 9, CBC (CBXT, Edmonton) 10-w.

Grande Prairie—CBXAT, Ch. 10, CBC (CBXT, Edmonton) 36-w.

Grande Prairie—CBXFT-8, Ch. 19, CBC (CBXFT, Edmonton) 3-w.

Grande Prairie—CFRN-TV-1, Ch. 13, Sunwapta Broadcasting Ltd. (CFRN-TV, Edmonton) 64-kw.

Gregoire—CKAB-TV-4, Ch. 12, Alberta Broadcasting Corp. Ltd. (CBXT, Edmonton) 5-w.

Grouard Mission—CFRN-TV 8, Ch. 18, (CFRN-TV, Edmonton) 10-kw.

Hand Hills-Drumheller—CFCN-TV-1, Ch. 12, CFCN TV Ltd. (CFCN-TV, Calgary) 40-kw.

Harvie Heights—CBRT-13, Ch. 22, CBC (CBRT, Calgary) 100-w.

High Level—CBXAT-4, Ch. 8, CBC (CBXT, Edmonton) 468-w.

High Prairie—CBXAT-2, Ch. 2, CBC (CBXT, Edmonton) 6-w.

Hinton—CBXFT-7, Ch. 3, CBC (CBXFT, Edmonton) 30-w.

Hinton—CBXT-3, Ch. 8, CBC (CBXT, Edmonton) 350-w.

Jasper—CBXT-4, Ch. 5, CBC (CBXT, Edmonton) 9-w.

Jasper—CFRN-TV 11, Ch. 11, (CFRN-TV, Edmonton) 4-w.

Jean Cote—CBXAT-13, Ch. 31, CBC (CBXT, Edmonton) 10-w.

Jean Cote—CBXFT-10, Ch. 40, CBC (CBXFT, Edmonton) 10-w.

Jean D'Or—CBXAT-9, Ch. 13, CBC (CBXT, Edmonton) 28-w.

Lac La Biche—CBXT-5, Ch. 10, CBC (CBXT, Edmonton) 825-w.

Lac La Biche—CFRN-TV-5, Ch. 10, Sunwapta Broadcasting Ltd. (CFRN-TV, Edmonton) 1.225-kw.

Lake Louise—CBRT-4, Ch. 12, CBC (CBRT, Calgary) 10-w.

Lake Louise—CFLL-TV-1, Ch. 6, Lake Louise Community Assn. (CFCN-TV, Calgary) 1-w.

Lake Louise—CFLL-TV-2, Ch. 7, Lake Louise Community Assn. (CFAC-TV, Calgary) 1-w.

Lethbridge—CBRT-6, Ch. 10, CBC (CBRT, Calgary) 123-kw.

Lethbridge—CBXFT-3, Ch. 23, CBC (CBXFT, Edmonton) 620-w.

Lethbridge—CFCN-TV-5, Ch. 13, CFCN TV Ltd. (CFCN-TV, Calgary) 57-kw.

Lougheed—CFRN-TV-7, Ch. 7, Sunwapta Broadcasting Ltd. (CFRN-TV, Edmonton) 5-w.

Manning—CBXAT-3, Ch. 12, CBC (CBXT, Edmonton) 2-w.

Maple Creek—CHAT-TV-2, Ch. 10, Monarch Broadcasting Co. Ltd. (CHAT-TV, Medicine Hat) 5-w.

Maple Creek—CHAT-TV-2, Ch. 6, Monarch Broadcasting Co. Ltd. (CHAT-TV, Medicine Hat) 10-w.

Medicine Hat—CBXFT-11, Ch. 34, CBC (CBXFT, Edmonton) 619-w.

Medicine Hat—CFCN-TV-8, Ch. 8, CFCN TV Ltd. (CFCN-TV, Calgary) 6.7-kw.

Mildred Lake—CICM-TV-1, Ch. 6, The Muskeg Club (CBXT, Edmonton) 5-w.

Nimkish—CFNV-TV-2, Ch. 6, Nimkish Valley TV Society (CHEK-TV, Victoria, BC) 5-w.

Oyen—CFON-TV-1, Ch. 2, CFCN TV Ltd. (CFCN-TV, Calgary) 1.2-kw.

Oyen—CHAT-TV-4, Ch. 7, Oyen & District TV Assn. (CHAT-TV, Medicine Hat) 5-w.

Peace River—CBXAT-1, Ch. 7, CBC (CBXT, Edmonton) 4.8-kw.

Peace River—CBXFT-5, Ch. 9, CBC (CBXFT, Edmonton) 1-w.

Peace River—CFRN-TV-2, Ch. 3, Sunwapta Broadcasting Ltd. (CFRN-TV, Edmonton) 4.3-kw.

Pigeon Mountain—, CFCN TV Ltd. (CFCN-TV, Calgary).

Pincher Creek—CBRT-9, Ch. 15, CBC (CBRT, Calgary) 10-w.

Pincher Creek—CHPC-TV-1, Ch. 9, Pincher Creek Community Centre Hall Society (CFAC-TV, Calgary) 5-w.

Pincher Creek—CHPC-TV-2, Ch. 11, Pincher Creek Community Centre Hall Society (CFCN-TV, Calgary) 1-w.

Pincher Creek—CISA-TV-5, Lethbridge TV Ltd. (CISA-TV, Lethbridge).

Pivot—CHAT-TV-1, Ch. 4, Monarch Broadcasting Co. Ltd. (CHAT-TV, Medicine Hat) 6-w.

Plamondon—CBXFT-9, Ch. 22, CBC (CBXFT, Edmonton) 1000-w.

Plamondon—CBXT-8, Ch. 4, CBC (CBXT, Edmonton) 10-w.

Provost—CITL-TV-2, Ch. 5, Mid-West TV Ltd. (CITL-TV, Lloydminster) 5-w.

Provost—CKSA-TV-4, Ch. 12, Mid-West TV Ltd. (CKSA-TV, Lloydminster) 5-w.

Rainbow Lake—CBXAT-8, Ch. 11, CBC (CBXT, Edmonton) 9-w.

Red Deer—CBXFT-4, Ch. 31, CBC (CBXFT, Edmonton) 2-w.

Red Deer—CFRN-TV-6, Ch. 8, Sunwapta Broadcasting Ltd. (CFRN-TV, Edmonton) 58-kw.

Rocky Mountain Home—CFRN-TV 10, Ch. 12, (CFRN-TV, Edmonton) 1.6-kw.

Rosemary—CBRT-5, Ch. 11, CBC (CBRT, Calgary) 125.4-kw.

Slave Lake—CFRN-TV 9, Ch. 4, (CFRN-TV, Edmonton) 840-w.

Slave Lake/Marten Mountain—CBXAT-11, Ch. 11, CBC (CBXT, Edmonton) 672-w.

Wabasca—CBXAT-12, Ch. 7, CBC (CBXT, Edmonton) 10-w.

Wainwright—CITL-TV-1, Ch. 6, Mid-West TV Ltd. (CITL-TV, Lloydminster) 5-w.

Wainwright—CKSA-TV-3, Ch. 8, Mid-West TV Ltd. (CKSA-TV, Lloydminster) 5-w.

Waterton—CISA-TV-4, Ch. 12, Lethbridge TV Ltd. (CISA-TV, Lethbridge).

Waterton Park—CBRT-7, Ch. 4, CBC (CBRT, Calgary) 9-w.

Waterton Park—CJWP-TV-1, Ch. 12, Waterton Lakes TV Assn. (CKKX-TV, Calgary) 5-w.

Waterton Park—CJWP-TV-2, Ch. 6, Waterton Lakes TV Assn. (CFCN-TV, Calgary) 5-w.

Whitecourt—CBXT-2, Ch. 9, CBC (CBXT, Edmonton) 9.4-kw.

Whitecourt—CFRN-TV-3, Ch. 12, Sunwapta Broadcasting Ltd. (CFRN-TV, Edmonton) 17.9-kw.

British Columbia

CJDC-TV

**Dawson Creek
(Ch. 5)**

Network Service: CBC

Licensee: Mega Communications Ltd., 102nd Ave. & 9th St., Dawson Creek, BC V1G 2B6.

Studio: 901 102nd Ave., Dawson Creek, BC V1G 2B6.

Phone: 250-782-3341. **Fax:** 250-782-1809.

Technical Facilities: Channel No. 5 (76-82 MHz). Authorized power: 15-kw visual, 10.75-kw aural. Antenna: 1500-ft. above av. terrain, 1300-ft. above ground, 3750-ft. above sea level, lat. 55° 43' 44", long. 120° 26' 42".

AM Affiliate: CJDC, 10-kw, 890 kHz.

News Service: Broadcast News.

Ownership: Mega Communications Ltd.

Began Operation: January 15, 1959.

Represented (sales): AirTime Television Sales Inc. (Canada); Brydson Media Sales International (U.S., E of Minneapolis).

Personnel:

H. L. Michaud, President.

Bill Hutchings, General & Station Manager.

Peter Symons, General & National Sales Manager.

Glen Folsay, Engineer.

Dick Sequens, News Director.

Janet Oliver, Business Manager.

Louise Perdue, Traffic Manager.

Highest 30 Sec. Rate: \$250.

British Columbia—Canadian TV Stations

CFJC-TV Kamloops (Ch. 4)

Network Service: CBC

Licensee: The Pattison Group, 460 Pemberton Terrace, Kamloops, BC V2C 1T5.

Studio: 460 Pemberton Terrace, Kamloops, BC V2C 1T5.

Phone: 250-372-3322. **Fax:** 250-374-0445; 250-372-5229.

E-mail: info@cfjctv.com

Web Site: http://www.cfjctv.com

Technical Facilities: Channel No. 4 (66-72 MHz). Authorized power: 4-kw visual, 0.4-kw aural. Antenna: 501-ft. above av. terrain, 100-ft. above ground, 2900-ft. above sea level, lat. 50° 40' 15", long. 120° 23' 50".

Transmitter: Dufferin Hill.

AM Affiliate: CFJC, 25-kw, 550 MHz.

FM Affiliate: CIFM-FM, 5-kw, 98.3 MHz.

News Service: Broadcast News.

Ownership: The Jim Pattison Group.

Began Operation: April 8, 1957.

Represented (sales): WIC Television Sales.

Personnel:

Rick Arnish, President & General Manager.

Bruce Uptigrove, General Sales Manager.

Veronica Ruhna, National Sales Coordinator.

Kris Swamy, Assistant Chief Engineer.

Doug Collins, News Director.

Dave Semerton, Program & Marketing Director.

Bill Dinicol, Business Manager.

Rates: See CHBC-TV, Kelowna, BC.

CHBC-TV Kelowna (Ch. 2)

Network Service: CBC

Licensee: Okanagan Valley Television.

Studio: 342 Leon Ave., Kelowna, BC V1Y 6J2.

Phone: 250-762-4535. **Fax:** 250-868-0622; 250-860-2422.

E-mail: comments@chbc.com

Web Site: http://www.chbc.com

Technical Facilities: Channel No. 2 (54-60 MHz). Authorized power: 3.7-kw visual, 0.46-kw aural. Antenna: 3000-ft. above av. terrain, 98-ft. above ground, 4300-ft. above sea level, lat. 49° 58' 00", long. 119° 32' 00".

Transmitter: Blue Grouse Mountain.

Multichannel TV Sound: Stereo only.

News Service: Broadcast News.

Ownership: CanWest Global Communications Corp.

Began Operation: September 21, 1957. Sold to present owner by WIC Television Group March 31, 2000.

Represented (sales): Western Broadcast Sales (Canada).

Personnel:

Keith Williams, General Manager & VP Finance.

Rob Weller, Operations & Program Manager.

Dennis Gabelhouse, Sales & Marketing Director.

Derek Hinchliffe, News Director.

Larry Tisch, VP Engineering.

Rates: On request. Sold in conjunction with CFJC-TV, Kamloops, BC.

CKPG-TV Prince George (Ch. 2)

Network Service: CBC

Licensee: Monarch Broadcasting Ltd.

Studio: 1220 6th Ave., Prince George, BC V2L 3M8.

Phone: 250-564-8861. **Fax:** 250-562-7681.

E-mail: ckpgmail@ckpg.bc.ca

Web Site: http://www.ckpg.com

Technical Facilities: Channel No. 2 (54-60 MHz). Authorized power: 4.6-kw visual, 0.46-kw aural. Antenna: 1082-ft. above av. terrain, 234-ft. above ground, 3518-ft. above sea level, lat. 54° 02' 47", long. 122° 53' 30".

Transmitter: Pilot Mountain.

AM Affiliate: CKPG, 10-kw, 550 kHz.

FM Affiliate: CIOI-FM, 9-kw, 101.3 MHz.

News Services: Broadcast News, Canadian Press, WTN.

Ownership: Monarch Broadcasting Co. Ltd.

Began Operation: August 20, 1961.

Represented (sales): Media Group West (Vancouver); TeleRep Inc. (U.S.).

Personnel:

B. Levesque, General Manager.

Sandy Whitwham, General Sales Manager.

Thom Keene, Television Operations Manager.

Morley Fountain, Chief Engineer.

Sherrie Cave, Program Director.

Julie Skaloun, Business Manager.

Highest 30 Sec. Rate: \$238.

CFTK-TV Terrace (Ch. 3)

Network Service: CBC

Licensee: Skeena Broadcasters (Division of Okanagan Skeena Group Ltd.), 4625 Lazelle Ave., Terrace, BC V8G 1S4.

Studio: 4625 Lazelle Ave., Terrace, BC V8G 1S4.

Phone: 604-635-6316.

E-mail: info@osg.net

Web Site: http://www.osg.net

Technical Facilities: Channel No. 3 (60-66 MHz). Authorized power: 7.6-kw visual, 0.76-kw aural. Antenna: 1488-ft. above av. terrain, 23-ft. above ground, 3320-ft. above sea level, lat. 54° 31' 05", long. 128° 28' 15".

Transmitter: Copper Mountain, Terrace.

Satellite Earth Stations: 3 in operation.

AM Affiliate: CFTK, 1-kw, 590 kHz.

FM Affiliate: CJFW-FM, 2.5-kw, 103.1 MHz.

News Service: Broadcast News.

Ownership: Okanagan Skeena Group Ltd.

Began Operation: November 1, 1962.

Represented (sales): AirTime Television Sales Inc. (Toronto); TeleRep Inc. (U.S.).

Personnel:

Michael Kaye, President.

Tim Maclean, Vice President.

Marie Taylor, News Director.

Barbara Fourcough, Controller.

Tim Morton, TV Operations Manager.

Rates: On request.

CBUFT Vancouver (Ch. 26)

French Outlet

Network Service: SRC

Licensee: Societe Radio-Canada, 1500 Bronson Ave., Ottawa, ON K1G 3J5.

Studio: 700 rue Hamilton, Vancouver, BC V6B 2R5.

Mailing Address: Box 4600, Vancouver, BC V6B 2R5.

Phone: 604-662-6000; 604-662-6171. **Fax:** 604-662-6161; 604-662-6229.

Web Site: http://www.radio_canada.ca

Technical Facilities: Channel No. 26 (542-548 MHz). Authorized power: 105.5-kw visual, 21.5-kw aural. Antenna: 2011-ft. above av. terrain, lat. 49° 21' 12", long. 122° 57' 18".

FM Affiliate: CBUFT-FM, 100-kw, 97.7 MHz.

Ownership: Societe Radio-Canada.

Personnel:

Lionel Bonneville, Television Director, Western Provinces.

Ian Munro, Chief Engineer.

Brigitte Tesniere, Promotion & Marketing Director.

Rene Myrand, Executive Producer.

Louise Rochon, Business Manager.

Rates: On request.

CBUT Vancouver (Ch. 2) English Outlet

Network Service: CBC

Licensee: Canadian Broadcasting Corp., 1500 Bronson Ave., Ottawa, Ont. K1G 3J5.

Studio: 700 Hamilton St., Vancouver, BC V6B 4A2.

Mailing Address: Box 4600, Vancouver, BC V6B 4A2.

Phone: 604-662-6000.

E-mail: jasonc@vancouver.cbc.ca

Web Site: http://www.cbc.ca

Technical Facilities: Channel No. 2 (54-60 MHz). Authorized power: 47.6-kw visual, 7.6-kw aural. Antenna: 2400-ft. above av. terrain, 190-ft. above ground, 2800-ft. above sea level, lat. 49° 21' 12", long. 122° 57' 18".

Transmitter: Mount Seymour, North Vancouver.

AM Affiliate: CBU, 50-kw, 690 kHz.

FM Affiliate: CBU-FM, 100-kw, 105.7 MHz.

Ownership: Canadian Broadcasting Corp.

Began Operation: December 16, 1953.

Represented (sales): CBC National Selective Television Sales; Canadian Television Sales.

Personnel:

Pat Paproski, Regional Sales Manager.

Rae Hull, Regional Director & TV Director.

Ian Munro, Regional Engineer.

Lisa Purdy, Program Project Development Manager.

Ken Golemba, Television Technical Services Manager.

Rates: On request.

CHAN-TV Vancouver (Ch. 8)

Network Service: CTV

Licensee: BCTV/Division of Westcom TV Group Ltd., Box 4700, Vancouver, BC V6B 1V7.

Studio: 7850 Enterprise St., Burnaby, BC V5A 1V7.

Phone: 604-420-2288. Fax: 604-421-9427.

Technical Facilities: Channel No. 8 (180-186 MHz). Authorized power: 194-kw visual, 19.4-kw aural. Antenna: Directional, 2315-ft. above av. terrain, 250-ft. above ground, 3335-ft. above sea level, lat. 49° 21' 29", long. 122° 57' 09".

Transmitter: Seymour Mountain.

Multichannel TV Sound: Stereo and separate audio program.

Satellite Earth Stations: Harris, 3.7-meter Ku-band; Harris, 4.5-meter C-band; 2 Harris, 6.1-meter C-band; Scientific-Atlanta, Standard Communications receivers.

News Services: ABC NewsOne, Broadcast News, Canadian Press, CTV, UPC.

Ownership: CanWest Global Communications Corp.

Began Operation: October 31, 1960. Sold to present owner by WIC Television Group March 31, 2000.

Represented (sales): Western Broadcast Sales (Canada); TeleRep Inc. (U.S.).

Personnel:

John Lacey, Chairman.

Art Reitmayer, President & Chief Executive Officer.

Barry Dodd, Director of Programming.

Tony Parsons, Vice President, News & Public Affairs.

Jeanette McPhee, Director of Finance.

Karen Pinnell, Commercial Manager.

Brett Manlove, Director of Sales.

J. O'Connor, Director of Engineering.

Highest 30 Sec. Rate: \$4000.

Rates: Combination rate with CHEK-TV, Victoria.

CKVU-TV Vancouver (Ch. 10)

Network Service: None, independent

Licensee: CanWest Television Inc., 180 W. 2nd Ave., Vancouver, BC V5Y 3T9.

Studio: 180 W. 2nd Ave., Vancouver, BC V5Y 3T9.

Phone: 604-876-1344. Fax: 604-874-8225.

Technical Facilities: Channel No. 10 (192-198 MHz). Authorized power: 325-kw visual. Antenna: 182-ft. above av. terrain, 185-ft. above ground, 1953-ft. above sea level, lat. 48° 45' 13", long. 123° 29' 25".

Transmitter: Salt Spring Island.

Multichannel TV Sound: Stereo only.

Ownership: CanWest Global Communications Corp.

Began Operation: September 1, 1976.

Represented (sales): CanVideo Television Sales Ltd.

Personnel:

Jim Rusnak, President & Chief Operating Officer.

Jack Tomik, V.P. Sales & Marketing.

Terry Leggett, Local Sales Manager.

Hayden Kennard, Chief Engineer.

George Froehlich, News & Current Affairs Director.

Debbie Millette, Program Manager.

John Ridley, Promotion Director.

Don Wright, Director, Business Operations.

Tamara Poirier, Creative Services Director.

Highest 30 Sec. Rate: \$6000.

CHEK-TV Victoria (Ch. 6)

Network Service: CTV

Licensee: CHEK-TV/Division of Westcom TV Group Ltd., 780 Kings Rd., Victoria, BC V8T 5A2.

Studio: 780 Kings Rd., Victoria, BC V8T 5A2.

Phone: 250-383-2435. Fax: 604-384-7766.

Technical Facilities: Channel No. 6 (82-88 MHz). Authorized power: 100-kw visual, 10-kw aural. Antenna: 1628-ft. above av. terrain, 380-ft. above ground, 1680-ft. above sea level, lat. 48° 46' 28", long. 123° 10' 10".

Transmitter: Satuma Island, BC.

Multichannel TV Sound: Stereo only.

Satellite Earth Stations: Andrew, 4.5-meter C-band; Scientific-Atlanta, 4.5-meter C-band; Scientific-Atlanta receivers.

News Services: Broadcast News, Canadian Press.

Ownership: CanWest Global Communications Corp.

Began Operation: December 1, 1956. Sold to present owner by WIC Television Group March 31, 2000.

Represented (sales): Western Broadcast Sales (Canada); TeleRep Inc. (U.S.).

Personnel:

Art Reitmayer, President & Chief Executive Officer.

Jeanette McPhee, Finance Director.

Barry Dodd, Program Director.

Brett Manlove, Sales Director.

Warren Olson, Vice President, Vancouver Island.

Dave Tidbury, Chief Engineer.

Robert Palmer, News Director.

Highest 30 Sec. Rate: \$450.

British Columbia Repeater Stations

100 Mile House—CITM-TV, Ch. 3, BCTV (CHAN-TV, Vancouver) 720-w.

Adams Hill—CFJC-TV-8, Ch. 11, Inland Broadcasters Ltd. (CFJC-TV, Kamloops) 5-w.

Alert Bay—CBUT-16, Ch. 11, CBC (CBUT, Vancouver) 154-w.

Alexis Creek—CHIL-TV-2, Ch. 11, Alexis Creek Community Club (CHAN-TV, Vancouver) 70-w.

Alexis Creek—CIAC-TV, Ch. 8, Alexis Creek Community Club (CFJC-TV, Kamloops) 5-w.

Alta Lake—CHWN-TV-1, Ch. 7, Whistler Mountain TV Society (CHEK-TV, Victoria) 1-w.

Anahim Lake—CIAL-TV-1, Ch. 5, Anahim Lake Community Assn. (CHAN-TV, Vancouver) 10-w.

Anahim Lake—NEW, Ch. 3, Anahim Lake Community Assn. (CFJC-TV, Kamloops) 1-w.

Apex Mountain—CHBC-TV-9, (CHBC-TV, Kelowna).

Ashcroft—CHAC-TV-2, Ch. 2, Ash Creek TV Society (CHAN-TV, Vancouver) 60-w.

Ashcroft—CJAC-TV-2, Ch. 10, Ash Creek TV Society (CFJC-TV, Kamloops) 5-w.

Atlin—CFAT-TV-2, Ch. 4, Atlin Broadcasting Society (CBUT, Vancouver) 5-w.

Avola—CJVO-TV, Ch. 13, Avola TV Assn. (CHAN-TV, Vancouver) 10-w.

Avola—CJVO-TV-2, Ch. 2, North Thompson Yellowhead TV Assn. (CITV-TV, Edmonton, AB).

Barriere—CFDQ-TV, Ch. 8, (CHAN-TV, Vancouver).

Barriere—CFIB-TV, Ch. 7, (CHAN-TV, Vancouver).

Barriere/Littlefort—CKTV-TV-1, Ch. 12, Barriere/Littlefort TV Improvement Society (CFJC-TV, Kamloops) 10-w.

Barriere/Littlefort—CKTV-TV-2, Ch. 7, Barriere/Littlefort TV Improvement Society (CHAN-TV, Vancouver) 10-w.

Bella Bella—CKDI-TV-1, Ch. 9, Bella Coola Valley TV Society (CFTK-TV, Terrace) 5-w.

Bella Coola—CHVT-TV-1, Ch. 3, Bella Coola Valley TV Society (CFTK-TV, Terrace) 1-w.

Bella Coola—CHVT-TV-2, Ch. 13, Bella Coola Valley TV Society (CBUT, Vancouver) 5-w.

Bennett & White Pass—CFBW-TV, Ch. 4, British Columbia-Yukon Railway Co. (CBUT, Vancouver) 10-w.

Bonington Falls—CBUDT, Ch. 13, CBC (CBUT, Vancouver) 22-w.

Boss Mountain—CFJC-TV-16, Ch. 7, Inland Broadcasters Ltd. (CFJC-TV, Kamloops) 8-w.

Boston Bar—CFJC-TV-1, Ch. 5, Fraser Canyon TV Assn. (CBC Northern Service, NT) 5-w.

Boston Bar—CJFC-TV-2, Ch. 3, Fraser Canyon TV Assn. (CHAN-TV, Vancouver) 35-w.

Bowen Island—CBUT-4, Ch. 13, CBC (CBUT, Vancouver) 10-w.

Bowen Island—CHAN-TV-2, Ch. 3, BCTV (CHAN-TV, Vancouver) 5-w.

Brackendale—CBUT-34, Ch. 35, CBC (CBUT, Vancouver) 27-w.

Brackendale—CHAN-TV-5, Ch. 9, British Columbia TV Broadcasting System Ltd. (CHAN-TV, Vancouver) 5-w.

Brisco—CIBR-TV, Ch. 11, Brisco Recreation Commission (CBUT, Vancouver) 5-w.

Bullhead Mountain—CJDC-TV-2, Ch. 8, Mega Communications (CJDC-TV, Dawson Creek) 49-w.

Burns Lake—CBCH-TV-2, Ch. 4, CBC (CFTK-TV, Terrace) 156-w.

Burns Lake—CKHS-TV, Ch. 13, Burns Lake & District TV Assn. (CHAN-TV, Vancouver) 10-w.

Cache Creek—CHAC-TV-1, Ch. 12, Ash Creek TV Society (CHAN-TV, Vancouver) 20-w.

Cache Creek—CJAC-TV-1, Ch. 10, Ash Creek TV Society (CFJC-TV, Kamloops) 5-w.

Campbell River—CBUT-8, Ch. 3, CBC (CBUT, Vancouver) 10-w.

Campbell River—CHEK-TV-5, Ch. 13, BCTV (CHEK-TV, Victoria) 3-kw.

Canal Flats—CBUBT-1, Ch. 12, CBC (CBUT, Vancouver) 510-w.

Canoe—CHBC-TV-8, Ch. 6, Okanagan Valley TV Co. Ltd. (CHBC-TV, Kelowna) 5-kw.

Castlegar—CBUAT-2, Ch. 5, CBC (CBUT, Vancouver) 10-w.

Castlegar—CKTN-TV-1, Ch. 3, BCTV (CHAN-TV, Vancouver) 10-w.

Cathedral Point—CFSB-TV-3, Ch. 13, South Bentinck & District TV Society (CFTK-TV, Terrace) 5-w.

Cedarvale—CFCC-TV-2, Ch. 3, Kitwanga Community Assn. (CFTK-TV, Terrace) 5-w.

Cellista—CHBC-TV-6, Ch. 3, Okanagan Valley TV Co. Ltd. (CHBC-TV, Kelowna) 5-kw.

Cellista—CHSH-TV 1, Ch. 7, (CHAN-TV, Vancouver).

Chase (Adams Hill)—CFJC-TV-8, Ch. 8, Inland Broadcasters Ltd. (CFJC-TV, Kamloops) 25-w.

Chase (Adams Hill)—CHSH-TV-2, Ch. 13, Shuswap Lakes TV Society (CHAN-TV, Vancouver) 40-w.

Cherryville—CJCC-TV-1, Ch. 13, Cherryville Community Club (CHAN-TV, Vancouver) 10-w.

Cherryville—CJWR-TV-1, Ch. 10, Cherryville Community Club (CHBC-TV, Kelowna) 5-w.

Chetwynd—CBCD-TV-2, Ch. 7, CBC (CJDC-TV, Dawson Creek) 16-w.

Chilliwack—CBUFT-6, Ch. 14, CBC (CBUFT, Vancouver) 480-w.

Chilliwack—CBUT-2, Ch. 3, CBC (CBUT, Vancouver) 590-w.

Chilliwack—CHAN-TV-1, Ch. 11, BCTV (CHAN-TV, Vancouver) 5-w.

British Columbia Repeater Stations—Canadian TV Stations

- Christina Lake**—CBUAT-7, Ch. 13, CBC (CBUT, Vancouver) 110-w.
- Clearwater**—CHCW-TV-1, Ch. 2, Clearwater District Chamber of Commerce (CFJC-TV, Kamloops) 5-w.
- Clearwater**—CHCW-TV-2, Ch. 10, Clearwater District Chamber of Commerce (CHAN-TV, Vancouver) 5-w.
- Clinton**—CFJC-TV-4, Ch. 9, Inland Broadcasters Ltd. (CFJC-TV, Kamloops) 204-w.
- Clinton**—CHTS-TV-1, Ch. 13, Clinton & District TV Society (CHAN-TV, Vancouver) 80-w.
- Coal Harbour**—CBUT-20, Ch. 8, CBC (CBUT, Vancouver) 7-w.
- Coal Harbour**—CHEK-TV-4, Ch. 10, BCTV (CHEK-TV, Victoria) 5-w.
- Courtenay**—CBUT-1, Ch. 9, CBC (CBUT, Vancouver) 625-w.
- Courtenay**—CHAN-TV-4, Ch. 11, BCTV (CHAN-TV, Vancouver) 17-kw.
- Courtenay**—CKVU-TV, Ch. 5, Whistler Mountain TV Society (CKVU-TV, Vancouver) 1-w.
- Cranbrook**—CBUBT-7, Ch. 10, CBC (CBUT, Vancouver) 900-w.
- Cranbrook**—CFCN-TV-9, Ch. 5, CFCN-TV (CFCN-TV, Calgary, Alta.) 10-w.
- Crawford**—CBUCT-1, Ch. 5, CBC (CBUT, Vancouver) 842-w.
- Crawford Bay**—CHJB-TV-1, Kootenay Lake TV Society (CHAN-TV, Vancouver).
- Crescent Valley**—CBUCT-4, Ch. 33, CBC (CBUT, Vancouver) 180-w.
- Crescent Valley**—CHMS-TV-1, Ch. 5, Mount Sentinel TV Cooperative (KOLY-TV, Spokane,) 5-w.
- Creston**—CBUCT-2, Ch. 3, CBC (CBUT, Vancouver) 142-w.
- Creston**—CKTN-TV-4, Ch. 12, BCTV (CHAN-TV, Vancouver) 10-w.
- Dawson Creek**—CBUFT-5, Ch. 33, CBC (CUBFT, Vancouver) 470-w.
- Dawson Creek**—CFSN-TV, Ch. 10, Dawson Creek Hypervista Communications Assn. (CFRN-TV, Edmonton, AB) 10-w.
- Donald Station**—CBUBT-4, Ch. 3, CBC (CBUT, Vancouver) 6-w.
- East George**—CKHF-TV-1, Ch. 9, Stewart Community Club (CFTK-TV, Terrace) 5-w.
- Enderby**—CFEN-TV-1, Ch. 4, Enderby & District TV Syndicate (CHAN-TV, Vancouver) 5-w.
- Enderby**—CFEN-TV-2, Ch. 11, Enderby & District TV Syndicate (CHAN-TV, Vancouver) 47-w.
- Enderby**—CHBC-TV-5, Ch. 16, Okanagan Valley TV Co. Ltd. (CHBC-TV, Kelowna) 260-w.
- Erie**—CBUAT-4, Ch. 13, CBC (CBUT, Vancouver) 1-w.
- Falkland**—CFWS-TV-1, Ch. 10, Falkland-Westwold TV Society (CHBC-TV, Kelowna) 5-w.
- Falkland/Westwold**—CFAW-TV, Ch. 12, Falkland-Westwold TV Society (CHAN-TV, Vancouver) 10-w.
- Fernie**—CBUBT-8, Ch. 21, CBC (CBUT, Vancouver) 30-w.
- Fernie**—CBUBT-9, Ch. 8, CBC (CBUT, Vancouver) 59-w.
- Fernie**—CFCN-TV-10, Ch. 3, (CFCN-TV, Calgary, AB) 10-w.
- Field**—CFYF-TV-1, Ch. 4, Golden TV Ltd. (CFCN-TV, Calgary, AB) 1-w.
- Field**—CFYF-TV-2, Ch. 2, Golden TV Ltd. (CFAC-TV, Calgary, AB) 1-w.
- Fort Fraser**—CBCB-TV-2, Ch. 6, CBC (CKPG-TV, Prince George) 35-w.
- Fort St. James**—CBCB-TV-3, Ch. 7, CBC (CKPG-TV, Prince George) 5-w.
- Fort St. James**—CFFS-TV, Ch. 3, (CHAN-TV, Vancouver).
- Fort St. James**—CFSJ-TV-1, Ch. 10, Fort St. James TV Society (CHAN-TV, Vancouver) 6-w.
- Fort St. John**—CBCD-TV-3, Ch. 9, CBC (CJDC-TV, Dawson Creek) 180-w.
- Fountain**—CFDF-TV-1, Ch. 5, Lillooet-Camelsfoot TV Assn. (CHAN-TV, Vancouver) 32-w.
- Fountain Valley**—CFDF-TV-1, Ch. 5, CTV (CHAN-TV, Vancouver).
- Fraser Lake**—CFFL-TV-1, Ch. 9, Fraser Lake & District Rebroadcasting Society (CHAN-TV, Vancouver) 10-w.
- Fruitvale/Montrose**—CBUAT-3, Ch. 9, CBC (CBUT, Vancouver) 85-w.
- Glenannan**—NEW, Ch. 3, Fraser Lake & District Rebroadcasting Society (CHAN-TV, Vancouver) 5-w.
- Gold Bridge**—CJGB-TV-1, Ch. 6, Bridge River Community Recreational Society (CHAN-TV, Vancouver) 5-w.
- Gold Bridge**—CJGB-TV-2, Ch. 3, Bridge River Community Recreational Society (CFJC-TV, Kamloops) 5-w.
- Gold River**—CBUT-12, CBC (CBUT, Vancouver) 4-w.
- Golden**—CBUBT-2, Ch. 13, CBC (CBUT, Vancouver) 50-w.
- Grand Forks**—CBUT-37, Ch. 5, CBC (CBUT, Vancouver) 60-w.
- Grand Forks**—CISR-TV-1, Ch. 7, BCTV (CHAN-TV, Vancouver) 10-w.
- Granisle**—CIGR-TV-1, Ch. 7, Granisle TV Society (CHAN-TV, Vancouver) 1-w.
- Granisle (Snowshoe Island)**—CHTL-TV-2, Ch. 6, Fulton River Recreation Commission (CFTK-TV, Terrace) 5-w.
- Greenwood**—CBUT-31, Ch. 31, CBC (CBUT, Vancouver) 60-w.
- Gribbell Island/Hartley**—CFGI-TV-1, Ch. 12, Skeena Broadcasters Ltd. (CFTK-TV, Terrace) 5-w.
- Harrison Hot Springs**—CBUT-23, Ch. 13, CBC (CBUT, Vancouver) 30-w.
- Hendrix Lake**—CIHL-TV, Ch. 12, Hendrix Lake TV Society (CHAN-TV, Vancouver) 8-w.
- Hixon**—CKPG-TV-1, Ch. 10, Monarch Broadcast Ltd. (CKPG-TV, Prince George) 10-w.
- Holberg**—CBUT-21, Ch. 2, CBC (CBUT, Vancouver) 20-w.
- Holberg**—CFKY-TV-1, Ch. 4, The West Quatsino Radio & TV Society (CHEK-TV, Victoria) 5-w.
- Holberg**—CFHS-TV-1, Ch. 8, Canadian Forces Station (CHEK-TV, Victoria) 5-w.
- Hope**—CBUT-6, Ch. 9, CBC (CBUT, Vancouver) 10-w.
- Houston**—CBCH-TV-1, Ch. 2, CBC (CFTK-TV, Terrace) 98-w.
- Houston**—CFHO-TV, Ch. 8, Houston-Smithers Rebroadcasting Society (CHAN-TV, Vancouver) 132-w.
- Invermere**—CBUBT-3, Ch. 2, CBC (CBUT, Vancouver) 9-w.
- Invermere**—CFWL-TV-1, Ch. 8, CFCN TV Ltd. (CFCN-TV, Calgary, AB) 10-w.
- Jubilee Mountain**—CFWL-TV-2, Ch. 8, Invermere District TV Co. Ltd. (CFCN-TV, Calgary, AB) 5-w.
- Kamloops**—CUBFT-2, Ch. 50, CBC (CUBFT, Vancouver) 200-w.
- Kamloops**—CHKM-TV, Ch. 6, BCTV (CHAN-TV, Vancouver) 4-kw.
- Kelowna**—CBUFT-1, Ch. 21, CBC (CUBFT, Vancouver) 20-w.
- Kelowna**—CHKL-TV, Ch. 5, BCTV (CHAN-TV, Vancouver) 4-kw.
- Kemano**—NEW, Ch. 11, Nanika Cultural Society (CBC English Network, ON) 5-w.
- Kerameos**—CHKC-TV-1, Ch. 9, Kerameos-Cawston TV Society (CHBC-TV, Kelowna) 5-w.
- Kincolith**—CKPI-TV-1, Kincolith Band Council Developments Ltd. (CFTK-TV, Terrace) 10-w.
- King Island**—CHVT-TV-1, Ch. 9, Bella Coola Valley TV Society (CBUT, Vancouver) 5-w.
- Kitimat**—CUBFT-7, Ch. 8, CBC (CUBFT, Vancouver) 20-w.
- Kitwano**—CHKI-TV-1, Ch. 10, Vernon Smith (CFTK-TV, Terrace) 1-w.
- Kitwanga**—CHKI-TV, Ch. 6, Vernon Smith (CFTK-TV, Terrace) 5-w.
- Kitwanga**—NEW, Ch. 11, Kitwanga Community Assn. (CFTK-TV, Terrace) 5-w.
- Klmtu**—CFKTV-1, Ch. 2, Klmtu TV Society (CFTK-TV, Terrace) 5-w.
- Kwatna Bay**—CKKB-TV-1, Ch. 12, Allison Logging Co. Ltd. (CFTK-TV, Terrace) 5-w.
- Lalokata Point**—CFSB-TV-1, Ch. 11, South Bentinck & District TV Society (CFTK-TV, Terrace) 5-w.
- Legate Creek**—CFCC-TV-1, Ch. 7, Kitwanga Community Assn. (CFTK-TV, Terrace) 5-w.
- Lillooet**—CFDF-TV-2, Ch. 13, Lillooet-Camelsfoot TV Assn. (CHAN-TV, Vancouver) 5-w.
- Lillooet**—CFJC-TV-1, Ch. 2, Lillooet & District TV Assn. (CFJC-TV, Kamloops) 5-w.
- Lillooet**—CILY-TV-1, Ch. 8, Lytton & District TV Assn. (CHAN-TV, Vancouver) 10-w.
- Little Fort**—CFIB-TV, Ch. 7, CTV (CHAN-TV, Vancouver).
- Logan Lake**—CHLK-TV-2, Ch. 13, CTV (CHAN-TV, Vancouver).
- Louise Island**—CFBA-TV-1, Ch. 3, Beattie Anchorage Community Assn. (CFTK-TV, Terrace) 5-w.
- Lumby**—CHID-TV-1, Ch. 4, Lumby & District TV Assn. (CHBC-TV, Kelowna) 5-w.
- Lumby**—CHID-TV-2, Ch. 9, Lumby & District TV Assn. (CHAN-TV, Vancouver) 10-w.
- Lytton**—CHWS-TV-2, Ch. 11, Lytton & District TV Assn. (CFJC-TV, Kamloops) 10-w.
- Lytton**—CILY-TV-1, Ch. 8, Lytton & District TV Assn. (CHAN-TV, Vancouver) 10-w.
- Mabel Lake**—CHPP-TV-1, Ch. 8, Kingfisher Community Club (CHBC-TV, Kelowna) 5-w.
- Mabel Lake/Hupel**—CHPL-TV-1, Ch. 13, Kingfisher Community Club (CHAN-TV, Vancouver) 10-w.
- MacKenzie**—CIMK-TV-1, Ch. 9, MacKenzie Communications Committee (CHAN-TV, Vancouver) 10-w.
- MacKenzie**—CKPG-TV-4, Ch. 6, Monarch Broadcasting Ltd. (CKPG-TV, Prince George) 100-w.
- MacKenzie**—NEW, Ch. 36, (CICA-TV, Toronto, ON).
- Madeira Park**—CBUT-36, Ch. 31, CBC (CBUT, Vancouver) 334-w.
- Malakwa**—CFFI-TV-1, Ch. 4, Malakwa Community Centre Assn. (CHBC-TV, Kelowna) 5-w.
- Malakwa**—CFFI-TV-2, Ch. 11, Malakwa Community Centre Assn. (CHAN-TV, Vancouver) 34-w.
- Martin Bay**—CHMB-TV, Ch. 13, Ocean Falls Communications Society (CBUT, Vancouver) 2-w.
- McClure**—CHLP-TV, Ch. 5, (CHAN-TV, Vancouver).
- Merritt**—CFJC-TV-3, Ch. 8, Inland Broadcasters Ltd. (CFJC-TV, Kamloops) 5-kw.
- Midway**—CIII-TV-7, Ch. 7, CBC (CBUT, Vancouver) 22-w.
- Mission Ridge**—CFJC-TV-17, Ch. 5, Howard F. Johnston (CFJC-TV, Kamloops) 62-w.
- Monte Lake**—CJML-TV-1, Ch. 8, The Monte Lake TV Satellite Assn. (CFJC-TV, Kamloops) 5-w.
- Mount Dolly**—CKHF-TV-2, Ch. 11, Stewart Community Club (CFTK-TV, Terrace) 5-w.
- Mount Hamilton**—CFHM-TV-1, Ch. 7, Hamilton Mountain Community TV & Recreation A (CFJC-TV, Kamloops) 5-w.
- Mount Hamilton**—CFHM-TV-2, Ch. 9, Hamilton Mountain Community TV & Recreation A (CHAN-TV, Vancouver) 10-w.
- Mount McDonald**—CBUT-27, Ch. 59, CBC (CBUT, Vancouver) 48-w.
- Mount Poole**—CHQC-TV-1, Ch. 4, Sandspit & District TV Society (CFTK-TV, Terrace) 5-w.

Canadian TV Stations—British Columbia Repeater Stations

- Mount Timothy**—CFJC-TV-6, Ch. 5, Inland Broadcasters Ltd. (CFJC-TV, Kamloops) 980-w.
- Moyle**—CBUBT-14, Ch. 8, CBC (CBUT, Vancouver) 77-w.
- Moyle**—CFCN-TV-12, Ch. 8, CFCN Communications Ltd. (CFCN-TV, Calgary, AB) 5-w.
- Nakusp**—CJNP-TV-1, Ch. 2, Arrow Lakes TV Society (CHBC-TV, Kelowna) 5-w.
- Nakusp**—CJNP-TV-2, Ch. 4, Arrow Lakes TV Society (KXLY-TV, Spokane, WA).
- Nakusp**—CJNP-TV-3, Ch. 7, Arrow Lakes TV Society (CHAN-TV, Vancouver) 3-w.
- Narrows Inlet**—CHNI-TV, Ch. 10, BCFP TV Society (CHEK-TV, Victoria) 1-w.
- Nelson**—CBUCT, Ch. 9, CBC (CBUT, Vancouver) 940-w.
- Nelson**—CKTN-TV-3, Ch. 3, BCTV (CHAN-TV, Vancouver) 330-w.
- New Denver**—CBUCT-6, Ch. 17, CBC (CBUT, Vancouver) 696-w.
- New Denver**—CHSL-TV-1, Ch. 6, New Denver-Silverton Cooperative TV Society (KREM-TV, Spokane, WA) 5-w.
- New Denver/Silverton**—CHJV-TV, Ch. 13, New Denver-Silverton Cooperative TV Society (CHAN-TV, Vancouver) 1-w.
- Newcastle Ridge**—CFKB-TV-1, Ch. 7, Alert Bay & District TV Society (CHEK-TV, Victoria) 5-w.
- Nicola**—CFJC-TV-12, Ch. 7, Jim Pattison Enterprises Ltd. (CFJC-TV, Kamloops).
- Nine Mile Mountain**—CFST-TV-1, Ch. 9, Skeena TV Assn. (CFTK-TV, Terrace) 5-w.
- Ocean Falls**—CFOF-TV, Ch. 2, Ocean Falls Communications Society (CBUT, Vancouver) 5-w.
- Olalla**—CHKC-TV-2, Ch. 6, Keremeos-Cawston TV Society (CHBC-TV, Kelowna) 5-w.
- Olalla**—CHKC-TV-5, Ch. 11, Keremeos-Cawston TV Society (CHAN-TV, Vancouver) 10-w.
- Oliver/Osoyoos**—CHBC-TV-3, Ch. 8, Okanagan Valley TV Co. Ltd. (CHBC-TV, Kelowna) 100-w.
- Oliver/Osoyoos**—CKKM-TV, Ch. 3, BCTV (CHAN-TV, Vancouver) 930-w.
- Passmore**—CHMS-TV-2, Ch. 7, Mount Sentinel TV Cooperative (KXLY-TV, Spokane, WA) 5-w.
- Pavilion Lake**—CIPV-TV, Ch. 12, Pavilion Lake Residents & Property Owners Assn. (CHAN-TV, Vancouver) 1-w.
- Peachland**—CHPT-TV-1, Ch. 4, Peachland Communications Society (CHBC-TV, Kelowna) 5-w.
- Peachland**—CIPL-TV, Ch. 9, Peachland Communications Society (CHAN-TV, Vancouver) 10-w.
- Pearse Island**—CKPI-TV-1, Ch. 4, Kincolith Band Council Development Ltd. (CFTK-TV, Terrace) 5-w.
- Pemberton**—CHPV-TV-1, Ch. 9, Pemberton TV Society (CHEK-TV, Victoria) 2-w.
- Penticton**—CHBC-TV-1, Ch. 13, Okanagan Valley TV Co. Ltd. (CHBC-TV, Kelowna) 300-w.
- Penticton**—CHKL-TV-1, Ch. 10, BCTV (CHAN-TV, Vancouver) 1-w.
- Phoenix**—CBUT-30, Ch. 15, CBC (CBUT, Vancouver) 740-w.
- Pitt River**—CIPT-TV, Ch. 10, BCFP TV Society (CHEK-TV, Victoria) 1-w.
- Port Alberni**—CBUFT-8, Ch. 8, SRC (CBUFT, Vancouver) 10-w.
- Port Alberni**—CBUT-3, Ch. 4, CBC (CBUT, Vancouver) 10-w.
- Port Alberni**—CHEK-TV-3, Ch. 11, BCTV (CHEK-TV, Victoria) 10-w.
- Port Alice**—CBUT-17, Ch. 10, CBC (CBUT, Vancouver) 77-w.
- Port Alice**—CKPA-TV-1, Ch. 2, H. V. Hartford (CHEK-TV, Victoria) 14-w.
- Port Alice**—CKPA-TV-2, Ch. 7, Rayonier Canada (CHEK-TV, Victoria) 10-w.
- Port Hardy**—CBUT-19, Ch. 6, CBC (CBUT, Vancouver) 226-w.
- Port Hardy**—CFKB-TV-3, Ch. 3, Alert Bay & District TV Society (CHEK-TV, Victoria) 5-w.
- Port McNeill**—CBUT-18, Ch. 2, CBC (CBUT, Vancouver) 27-w.
- Port Renfrew**—CJTV-TV-1, Ch. 11, Port Renfrew Community Assn. (CHAN-TV, Vancouver) 5-w.
- Pouce Coupe**—CBCD-TV-1, Ch. 7, CBC (CJDC-TV, Dawson Creek) 10-w.
- Prince George**—CBUFT-4, Ch. 4, CBC (CBUFT, Vancouver) 36-w.
- Prince George**—CFIG-TV, Ch. 12, BCTV (CHAN-TV, Vancouver) 1.9-kw.
- Prince Rupert**—CFTK-TV-1, Ch. 6, Skeena Broadcasters Ltd. (CFTK-TV, Terrace) 1-w.
- Princeton**—CBCV, Ch. 6, CBC (CHBC-TV, Kelowna) 5-w.
- Princeton**—CHGP-TV-1, Ch. 5, Princeton TV Ltd. (CBC English Network, ON) 5-w.
- Princeton**—CHNJ-TV-1, Ch. 11, Princeton TV Ltd. (CHAN-TV, Vancouver) 5-w.
- Pritchard**—CFJC-TV-19, Ch. 2, Jim Pattison Enterprises Ltd. (CFJC-TV, Kamloops) 10-w.
- Pritchard**—CHKM-TV-1, Ch. 9, BCTV (CHAN-TV, Vancouver) 7-w.
- Promontory Mountain**—CFJC-TV-12, Ch. 10, Inland Broadcasters Ltd. (CFJC-TV, Kamloops) 5-kw.
- Puntzi Mountain**—CKPM-TV-1, Ch. 2, Puntzi TV Assn. (CHAN-TV, Vancouver) 10-w.
- Quesnel**—CFJC-TV-11, Ch. 7, Inland Broadcasters Ltd. (CFJC-TV, Kamloops) 5-kw.
- Quesnel**—CITM-TV-2, Ch. 8, BCTV (CHAN-TV, Vancouver) 32-w.
- Quesnel**—CKPG-TV-5, Ch. 13, Monarch Broadcasting Ltd. (CKPG-TV, Prince George) 100-w.
- Radium Hot Springs**—CBUT-5, Ch. 77, CBC (CBUT, Vancouver) 200-w.
- Revelstoke/Begbie**—CHKL-TV-3, Ch. 7, BCTV (CHAN-TV, Vancouver) 10-w.
- Revelstoke/Begbie**—CHRP-TV-2, Ch. 9, Okanagan Valley TV Co. Ltd. (CHBC-TV, Kelowna) 10-w.
- Rimrock**—CKRR-TV-1, Ch. 9, Alexandria Community Hall Society (CFJC-TV, Kamloops) 5-w.
- Rimrock**—CKRR-TV-2, Ch. 11, E. J. Bourdon (CHAN-TV, Vancouver) 5-w.
- River Jordan**—CHEK-TV-2, Ch. 11, BCTV (CHEK-TV, Victoria) 10-w.
- Rock Creek**—CBUT-33, Ch. 33, CBC (CBUT, Vancouver) 100-w.
- Ruby Creek**—CBUT-26, Ch. 25, CBC (CBUT, Vancouver) 5-w.
- Salmo**—CBUAT-5, Ch. 10, CBC (CBUT, Vancouver) 5-w.
- Salmon Arm**—CFSA-TV-1, Ch. 13, Salmon Arm & District Chamber of Commerce (CHAN-TV, Vancouver) 40-w.
- Salmon Arm**—CHBC-TV-4, Ch. 9, Okanagan Valley TV Co. Ltd. (CHBC-TV, Kelowna) 199-w.
- San Josef/CFS Holberg**—CFHH-TV, Ch. 13, Lt. Col. C. G. Harvey-Clark (CBUT, Vancouver) 1-w.
- Santa Rosa**—CISR-TV, Ch. 83, BCTV (CHAN-TV, Vancouver) 10-kw.
- Savona**—CFSC-TV-1, Ch. 13, Savona Community Assn. (CHAN-TV, Vancouver) 4-w.
- Savona**—CFSC-TV-2, Ch. 8, Savona Community Assn. (CFJC-TV, Kamloops) 5-w.
- Sechelt**—CBUT-35, Ch. 19, CBC (CBUT, Vancouver) 100-w.
- Shalalth**—CJBT-TV-1, Ch. 11, Bridge River Community Recreational Society (CHAN-TV, Vancouver) 10-w.
- Shalalth**—CJBT-TV-2, Ch. 5, Bridge River Community Recreational Society (CFJC-TV, Kamloops) 5-w.
- Silver Lake**—NEW, Ch. 7, BCFP TV Society (CBUT, Vancouver) 1-w.
- Sixteen Mile House**—CHCS-TV-1, Ch. 7, Sixteen Mile TV Society (CHAN-TV, Vancouver) 10-w.
- Skaha Lake**—CHBC-TV-7, Ch. 7, Okanagan Valley TV Co. Ltd. (CHBC-TV, Kelowna) 5-kw.
- Slocan**—CBUT-5, Ch. 39, CBC (CBUT, Vancouver) 4-w.
- Smithers**—CBCH-TV-3, Ch. 5, CBC (CFTK-TV, Terrace) 27-w.
- Smithers**—CFHD-TV-1, Ch. 13, Houston-Smithers Rebroadcasting Society (CHAN-TV, Vancouver) 99-w.
- Soda Creek**—CKSC-TV-1, Ch. 4, McLeese Lake Recreation Commission (CFJC-TV, Kamloops) 1-w.
- Soda Creek**—CKSC-TV-2, Ch. 10, McLeese Lake Recreation Commission (CHAN-TV, Vancouver) 1-w.
- Sointula**—CFKB-TV-4, Ch. 5, Alert Bay & District TV Society (CHEK-TV, Victoria) 5-w.
- Sooke**—CBUT-28, Ch. 3, CBC (CBUT, Vancouver) 10-w.
- Sooke**—CHEK-TV-1, Ch. 13, CHEK-TV Ltd. (CHEK-TV, Victoria) 5-w.
- South Bentinck Arm**—CFSB-TV-2, Ch. 13, South Bentinck & District TV Society (CFTK-TV, Terrace) 5-w.
- Sparwood**—CFCN-TV-11, Ch. 6, CFCN TV Ltd. (CFCN-TV, Calgary, AB) 5-w.
- Sparwoods**—CBUT-10, Ch. 11, CBC (CBUT, Vancouver) 99-w.
- Spences Bridge**—Ch. 7, Spences Bridge Community Club (CHAN-TV, Vancouver) 35-w.
- Spences Bridge**—CJNA-TV-1, Ch. 3, Spences Bridge Community Club (CFJC-TV, Kamloops) 5-w.
- Spences Bridge**—NEW, Ch. 9, Spences Bridge Community Club (CBC Northern Service, NT) 10-w.
- Spillimacheen**—CBUBT-6, Ch. 69, CBC (CBUT, Vancouver) 93-w.
- Squamish**—CBUT-5, Ch. 11, CBC (CBUT, Vancouver) 5-w.
- Squamish**—CHAN-TV-3, Ch. 7, BCTV (CHAN-TV, Vancouver) 5-w.
- Tabor Mountain**—CBUHT, Ch. 78, CBC (CBUT, Vancouver) 5-w.
- Taghum**—CKTN-TV-2, Ch. 23, BCTV (CHAN-TV, Vancouver) 10-w.
- Tahsis**—CBUT-14, Ch. 9, CBC (CBUT, Vancouver) 9-w.
- Tasu**—CFAL-TV-1, Ch. 11, Tasu TV Society (CFTK-TV, Terrace) 5-w.
- Tatla Lake**—CIAL-TV-2, Ch. 9, Anahim Lake Community Assn. (CFJC-TV, Kamloops) 10-w.
- Tatla Lake**—NEW, Ch. 11, Anahim Lake Community Assn. (CFJC-TV, Kamloops) 1-w.
- Taylor**—CBCD-TV-4, Ch. 12, CBC (CJOC-TV, Dawson Creek) 10-w.
- Telkwa**—CFHD-TV-2, Ch. 10, CTV (CHAN-TV, Vancouver).
- Terrace**—CBUFT-3, Ch. 11, CBC (CBUFT, Vancouver) 660-w.
- Tete Jaune**—CBUHT-4, Ch. 10, CBC (CBUT, Vancouver) 21-w.
- Topley Landing**—CIGR-TV, Ch. 11, Granisle TV Society (CHAN-TV, Vancouver) 10-w.
- Topley Landing (Shoulder Mountain)**—CHTL-TV-1, Ch. 9, Fulton River Recreation Commission (CFTK-TV, Terrace) 1000-w.
- Trail**—CBUAT, Ch. 11, CBC (CBUT, Vancouver) 3.3-kw.
- Trail-Rossland**—CKTN-TV, Ch. 8, BCTV (CHAN-TV, Vancouver) 4.4-kw.
- Tumbler Ridge**—NEW, Ch. 9, Tumbler Ridge TV Society (CFTM-TV, Montreal, PQ) 5-w.
- Tumbler Ridge**—NEW, Ch. 13, Tumbler Ridge TV Society (CHAN-TV, Vancouver) 5-w.
- Ucluellet**—CKUP-TV-1, Ch. 9, (CHAN-TV, Vancouver).
- Vanderhoof**—CBCB-TV-1, Ch. 18, CBC (CKPG-TV, Prince George) 10-w.
- Vanderhoof**—CKIN-TV-1, Ch. 5, Kinsmen Club of Vanderhoof (CHAN-TV, Vancouver) 5-w.

British Columbia Repeater Stations—Canadian TV Stations

Vavenby—CKVA-TV-1, Ch. 8, Vavenby Community & Recreation Commission (CHAN-TV, Vancouver) 1-w.

Vavenby—CKVB-TV, Ch. 13, Vavenby Community & Recreation Commission (CFJC-TV, Kamloops) 10-w.

Vernon—CHBC-TV-2, Ch. 7, Okanagan Valley TV Co. Ltd. (CHBC-TV, Kelowna) 310-w.

Vernon—CHKL-TV-2, Ch. 12, BCTV (CHAN-TV, Vancouver) 564-w.

Wakeman Sound—CJWS-TV, Ch. 7, BCFP TV Society (CHEK-TV, Victoria) 1-w.

Wakeman Sound—NEW, Ch. 9, BCFP TV Society (CBUT, Vancouver) 1-w.

Wells/Barkerville—CKWB-TV, Ch. 11, Wells TV Committee (CHAN-TV, Vancouver) 10-w.

Whistler—CBUWT, Ch. 13, CBC (CBUT, Vancouver) 107-w.

Whistler—CHAN-TV-7, Ch. 9, (CHAN-TV, Vancouver).

Williams Lake—CFJC-TV-5, Ch. 8, Inland Broadcasters Ltd. (CFJC-TV, Kamloops) 5-kw.

Williams Lake—CITM-TV-1, Ch. 13, BCTV (CHAN-TV, Vancouver) 32-w.

Willow Point—CHJB-TV, Ch. 7, Kootenay Lake TV Society (CHAN-TV, Vancouver).

Wilson Creek—CHAN-TV-6, Ch. 6, BCTV (CHAN-TV, Vancouver) 10-w.

Winlaw—CBUCT-3, Ch. 12, CBC (CBUT, Vancouver) 45-w.

Woss Camp—CBUT-13, Ch. 12, CBC (CBUT, Vancouver) 447-w.

Yale—CHYT-TV-1, Ch. 4, The Yale Ratepayers Assn. (CBUT, Vancouver) 5-w.

Ownership: Craig Broadcast Systems Inc.

Began Operation: January 28, 1955.

Represented (sales): Western Broadcast Sales.

Personnel:

Stuart Craig, President & Managing Director.

Mel Beatty, Sales Manager.

Paul Weger, Engineer.

Highest 30 Sec. Rate: \$125.

CHMI-TV Portage la Prairie (Ch. 13)

Network Service: None, independent

Licensee: Craig Broadcast Systems Inc., 350 River Rd., Box 1390, Portage la Prairie, MB R1N 3U3.

Studio: Winnipeg Mountain, Winnipeg, MB R3B 0T6.

Phone: 204-239-1113. Fax: 204-239-5794.

Technical Facilities: Channel No. 13 (210-216 MHz). Authorized power: 325-kw visual, 32.5-kw aural. Antenna: 1100-ft. above av. terrain.

Transmitter: Elie.

Multichannel TV Sound: Stereo and separate audio program.

News Services: Broadcast News, Canadian Press, ISN, NBC News Channel, Visnews.

Ownership: Craig Broadcast Systems Inc.

Began Operation: October 17, 1986.

Represented (sales): Craig Airtime Sales (Canada); TeleRep Inc. (U.S.).

Personnel:

Stuart Craig, President & Chief Executive Officer.

Boyd Craig, General Manager.

Al Thorgeirson, Assistant General Manager.

Ron Hogue, Retail Sales Manager.

Peter Young, Sports Director.

Harry Selmens, Farm Director.

Garcy Modin, News Director.

John Penner, Traffic Manager.

Shane Neufeld, Manager, Promotions & Creative Services.

Rates: On request.

CBWFT Winnipeg (Ch. 3)

French Outlet

Network Service: SRC

Licensee: Societa Radio-Canada, 250 Lanark, Ottawa, ON K1Y 1E4.

Studio: 541 Portage Ave., Box 160, Winnipeg, MB R3C 2H1.

Phone: 204-786-3236.

Technical Facilities: Channel No. 3 (60-66 MHz). Authorized power: 59-kw visual, 7.37-kw aural. Antenna: 930-ft. above av. terrain, 1064-ft. above ground, 1849-ft. above sea level, lat. 49° 46' 15", long. 97° 30' 35".

Transmitter: Hwy. 2 near Starbuck.

Ownership: Canadian Broadcasting Corp.

Began Operation: April 24, 1960.

Represented (sales): CBC National Selective Television Sales (Canada); Canadian Standard Broadcast Sales Inc. (U.S.).

Personnel:

Lionel Bonneville, Director of French Television, Western Region.

Huguette Le Gall, Communications Manager.

Philippe Vrignon, Executive Producer, Television News.

CBWT Winnipeg (Ch. 6) English Outlet

Network Service: CBC

Licensee: Canadian Broadcasting Corp., 250 Lanark Ave., Ottawa, ON K1Z 6R5.

Studio: 541 Portage Ave., Box 160, Winnipeg, MB R3C 2H1.

Office: 54 Portage Ave., Winnipeg, MB.

Phone: 204-788-3222. Fax: 204-788-3104.

Web Site: <http://www.cbc.ca>

Technical Facilities: Channel No. 6 (82-88 MHz). Authorized power: 100-kw visual, 12-kw aural. Antenna: 8 Bay Super Tumstie, 1117-ft. above av. terrain, 1064-ft. above ground, 1849-ft. above sea level, lat. 49° 46' 15", long. 97° 30' 36".

Transmitter: 6-mi. E of Starbuck, MB on Hwy. 2.

AM Affiliate: CBW, 50-kw, 990 kHz.

FM Affiliate: CBW-FM, 160-kw, 98.3 MHz (Ch. 252).

Ownership: Canadian Broadcasting Corp.

Began Operation: May 31, 1954.

Represented (sales): CBC National Selective Television Sales (Canada); Canadian Standard Broadcast Sales Inc. (U.S.).

Personnel:

Jane Chalmers, Regional Director for the Province of Manitoba.

Laurie Wood, Supervisor, Marketing/Communications.

Dave White, Plant Manager.

Cecil Rosner, News Director.

Rates: On request.

CKND-TV Winnipeg (Ch. 9)

Network Service: None, independent

Licensee: Global Television, 603 St. Mary's Rd., Winnipeg, MB R2M 3L8.

Studio: 603 St. Mary's Rd., Winnipeg, MB R2M 3L8.

Phone: 204-233-3304. Fax: 204-233-5615.

Web Site: <http://www.winnipeg.globaltv.com>

Technical Facilities: Channel No. 9 (186-192 MHz). Authorized power: 325-kw visual, 48.75-kw aural. Antenna: 907-ft. above av. terrain, 1064-ft. above ground, 785-ft. above sea level, lat. 49° 46' 15", long. 97° 30' 35".

Transmitter: 4.5-mi. E of Starbuck, MB.

Multichannel TV Sound: Stereo only.

Satellite Earth Stations: Transmit/receive; DH Satellite, 4-meter Ku-band; Paracclipse, 5-meter Ku & C-band; Drake, Scientific-Antenna receivers.

News Services: Broadcast News, Canada News Wire.

Ownership: CanWest Global Communications Corp.

Began Operation: August 31, 1975.

Represented (sales): CanVideo Television Sales Ltd. (Toronto & Montreal); Television Marketing Group (Winnipeg).

Represented (legal): Buchwald Asper Henteleff.

Represented (engineering): Imagineering Ltd.

Personnel:

Monte Graham, General Manager.

Al Bleichert, News Director.

Tom Scott, Program Manager.

Jeff Liba, Promotion Director.

Karen Marchand, Accountant.

Karen Morrison, Traffic Manager.

Tim Jones, Operations Manager.

CKY-TV Winnipeg (Ch. 7)

Network Service: CTV

Licensee: Moffat Communications Ltd., Polo Park, Winnipeg, MB R3G 0L7.

Studio: Polo Park, Winnipeg, MB R3G 0L7.

Phone: 204-788-3300. Fax: 204-788-3399.

Web Site: www.cky.com

Technical Facilities: Channel No. 7 (174-180 MHz). Authorized power: 325-kw visual, 65-kw aural. Antenna: 1003-ft. above av. terrain, 1003-ft. above ground, 1778-ft. above sea level, lat. 49° 34' 48", long. 97° 10' 04".

Transmitter: St. Agathe.

Manitoba

CKX-TV Brandon (Ch. 5)

Network Service: CBC

Licensee: Craig Broadcast Systems Inc., 2940 Victoria Ave., Brandon, MB R7B 0N2.

Studio: 2940 Victoria Ave., Brandon, MB R7B 0N2.

Mailing Address: Box 1150, Brandon, MB R7A 6A5.

Phone: 204-728-1150. Fax: 204-727-2505.

Technical Facilities: Channel No. 5 (76-82 MHz). Authorized power: 41.7-kw visual. Antenna: 1254-ft. above av. terrain, 1335-ft. above ground, 2651-ft. above sea level, lat. 49° 44' 33", long. 100° 07' 84".

Transmitter: 12-mi. S of Brandon.

AM Affiliate: CKX, 50-kw, 1150 kHz (CBC).

FM Affiliate: CFX, 100-kw, 96.1 MHz.

News Service: Broadcast News.

Multichannel TV Sound: Stereo only.

Satellite Earth Stations: Andrew, 3-meter Ku-band; 2 Andrew, 4.5-meter Ku & C-band; DX Communications, Standard Agile Omni receivers.

News Service: Broadcast News.

Ownership: Moffat Communications Ltd.

Began Operation: November 12, 1960.

Personnel:

R. L. Moffat, President.

Elaine All, General Manager.

Bill Hanson, General Sales Manager.

Shawn Hughes, Local Sales Manager.

Blair Milling, Engineering Director.

Kelly Johnson, Director of News & Current Affairs.

Joelle Foster, Program Coordinator.

Wendy Harrison, Controller.

Heidi Rasmussen, Operations Manager.

Highest 30 Sec. Rate: \$1730.

Manitoba Repeater Stations

Amery—CHTV-TV-3, Ch. 10, Gary H. Shapera (CBWT, Winnipeg) 50-w.

Baldy Mountain—CBWST, Ch. 8, CBC (CBWT, Winnipeg) 10.5-kw.

Basswood—CKND-TV-2, Ch. 2, CanWest Broadcasting Ltd. (CKND-TV, Winnipeg) 100-kw.

Birtle-Foxwarren—CKX-TV-1, Ch. 11, Western Manitoba Broadcasters Ltd. (CKX-TV, Brandon) 56.8-kw.

Brandon—CBWFT-10, Ch. 21, CBC (CBWFT, Winnipeg) 1000-w.

Brandon—CKYB-TV, Ch. 4, Moffat Communications Ltd. (CKY-TV, Winnipeg) 45.2-kw.

Brochet—CBDE-TV, Ch. 9, CBC (CBWT, Winnipeg) 10-w.

Churchill—CHFC-TV, Ch. 8, CBC (CBWT, Winnipeg) 10-w.

Cormorant—CICM-TV-1, Ch. 4, Cormorant Community Council (CBWT, Winnipeg) 5-w.

Cross Lake—CBWNT, Ch. 12, CBC (CBWT, Winnipeg) 10-w.

Dauphin—CKYD-TV, Ch. 12, Moffat Communications Ltd. (CKY-TV, Winnipeg) 50-kw.

Easterville—CBWHT-2, Ch. 11, CBC (CBWT, Winnipeg) 10-w.

Fairford—CBWGT-2, Ch. 7, CBC (CBWT, Winnipeg) 1000-w.

Fisher Branch—CBWGT, Ch. 10, CBC (CBWT, Winnipeg) 2-kw.

Fisher Branch—CKYA-TV, Ch. 8, Moffat Communications Ltd. (CKY-TV, Winnipeg) 31-kw.

Film Flen—CBWBT, Ch. 10, CBC (CBWT, Winnipeg) 2-kw.

Film Flen—CBWFT-2, Ch. 3, CBC (CBWFT, Winnipeg) 100-w.

Film Flen—CKYF-TV, Ch. 13, Moffat Communications Ltd. (CKY-TV, Winnipeg) 1.04-kw.

Gillam—CBWLT, Ch. 8, CBC (CBWT, Winnipeg) 10-w.

Gods Lake Narrows—CBWXT, Ch. 13, CBC (CBWT, Winnipeg) 1000-w.

Grand Rapids—CBWHT, Ch. 8, CBC (CBWT, Winnipeg) 10-w.

Grand Rapids—CBWHT-1, Ch. 15, (CBWT, Winnipeg).

Jackhead—CBWGT-1, Ch. 5, CBC (CBWT, Winnipeg) 3-kw.

Lac du Bonnet—CBWT-2, Ch. 4, CBC (CBWT, Winnipeg) 2-kw.

Leaf Rapids—CBWQT, Ch. 13, CBC (CBWT, Winnipeg) 100-w.

Little Grand Rapids—CBWZT, Ch. 9, CBC (CBWT, Winnipeg) 250-w.

Long Spruce—CHTV-TV-2, Ch. 12, Gary H. Shapera (CBWT, Winnipeg) 5-w.

Lynn Lake—CBWRT, Ch. 8, CBC (CBWT, Winnipeg) 10-w.

Mafeking—CBWYT, Ch. 2, CBC (CBWT, Winnipeg) 5-kw.

Manitogan—CBWGT-3, Ch. 22, CBC (CBWT, Winnipeg) 200-w.

McCreary—CKX-TV-3, Ch. 11, Western Manitoba Broadcasters Ltd. (CKX-TV, Brandon) 31.8-kw.

McCreary—CKYB-TV-2, Ch. 13, Moffat Communications Ltd. (CKY-TV, Winnipeg) 5-w.

McCusker Lake—CBWUT, Ch. 10, CBC (CBWT, Winnipeg) 100-w.

Melita—CKX-TV-2, Ch. 9, Western Manitoba Broadcasters Ltd. (CKX-TV, Brandon) 188-w.

Moose Lake—CBWIT-1, Ch. 9, CBC (CBWT, Winnipeg) 10-w.

Nelson House—CBWPT, Ch. 11, CBC (CBWT, Winnipeg) 10-w.

Norway House—CBWOT, Ch. 9, CBC (CBWT, Winnipeg) 10-w.

Oak Lake—CBWFT-12, Ch. 32, CBC (CBWT, Winnipeg) 2-kw.

Oxford House—CBWVT, Ch. 8, CBC (CBWT, Winnipeg) 10-w.

Pikwitonei—CFPM-TV-1, Ch. 12, Pikwitonei Community Council (CBWT, Winnipeg) 5-w.

Pine Falls—CBWFT-6, Ch. 11, CBC (CBWFT, Winnipeg) 500-w.

Piney—CBWT-3, Ch. 29, CBC (CBWT, Winnipeg) 2-kw.

Poplar River—CBDI-TV, Ch. 13, CBC (CBMT, Winnipeg & Montreal, PQ) 10-w.

Pukatawagan—CBWBT-1, Ch. 11, CBC (CBWT, Winnipeg) 10-w.

Shamattawa—CBDG-TV, Ch. 9, CBC (CBNT, St. John's, NF & CBWT, Winnipeg) 10-w.

Sherridon—CJSM-TV-1, Ch. 5, Sherridon Development Corp. (CBWT, Winnipeg) 5-w.

Snow Lake—CBWKT, Ch. 8, CBC (CBWT, Winnipeg) 10-w.

Snow Lake—CKYS-TV, Ch. 11, Moffat Communications Ltd. (CKY-TV, Winnipeg) 19-w.

South Indian Lake—CBWQT-1, Ch. 10, CBC (CBWT, Winnipeg) 10-w.

St. Lazare—CBWFT-3, Ch. 13, CBC (CBWFT, Winnipeg) 10-w.

St. Rose du Lac—CBWFT-4, Ch. 3, CBC (CBWFT, Winnipeg) 500-w.

The Pas—CBWFT-1, Ch. 6, CBC (CBWFT, Winnipeg) 100-w.

The Pas—CBWIT, Ch. 7, CBC (CBWT, Winnipeg) 200-w.

The Pas—CKYP-TV, Ch. 12, Moffat Communications Ltd. (CKY-TV, Winnipeg) 1.07-kw.

Thicket Portage—CJTM-TV-1, Ch. 4, Thicket Portage Community Council (CBWT, Winnipeg) 5-w.

Thompson—CBWFT-5, Ch. 5, CBC (CBWFT, Winnipeg) 100-w.

Thompson—CBWTT, Ch. 7, CBC (CBWT, Winnipeg) 250-w.

Thompson—CKYT-TV, Ch. 9, Moffat Communications Ltd. (CKY-TV, Winnipeg) 1-w.

Wassagamach—CBWWT, Ch. 9, CBC (CBWT, Winnipeg) 1000-w.

Wabowden—CBWMT, Ch. 10, CBC (CBWT, Winnipeg) 10-w.

Winnipeg—CBWT, Ch. 6, (CBWT, Winnipeg).

Personnel:

Louise Imbeault, Director of French Services & Television, Atlantic Provinces.

Michel LeBlanc, Regional Engineer.

Donald Langis, News Director.

Jules Chlason, French Radio Director.

Johanne Huard, Communications Manager

Michel Bertin, Sales Representative.

Rates: On request.

CKCW-TV Moncton (Ch. 2)

Network Service: CTV

Licensee: CTV Television Inc., 191 Halifax St., Moncton, NB E1C 9R7.

Studio: 191 Halifax St., Moncton, NB E1C 9R7.

Phone: 506-857-2600. **Fax:** 506-857-2618; 506-857-2617.

E-mail: ckcw@ctv.ca

Web Site: <http://www.ctv.ca>

Technical Facilities: Channel No. 2 (54-60 MHz). Authorized power: 56-kw visual, 9.2-kw aural. Antenna: 1013-ft. above av. terrain, lat. 45° 51' 06", long. 64° 48' 47".

Transmitter: Caledonia Mountain, near Rosevale.

Ownership: CTV Inc.

Began Operation: December 4, 1954.

Represented (sales): CTV Television Inc.

Represented (legal): Flinn Merrick.

Represented (engineering): Morrison Hershfield.

Personnel:

Ivan Fecan, President & Chief Executive Officer.

Mike Elgie, Vice President & General Manager.

Brian Lewis, Station Manager & General Sales Manager.

Carson McDavid, Chief Engineer.

Jay Witherbee, News Director.

Laird White, Program & Promotion Director.

Rates: On request.

CHSJ-TV Saint John (Ch. 12)

Network Service: CBC

Licensee: New Brunswick Broadcasting Co. Ltd., 335 Union St., Box 2000, Saint John, NB E2L 3T4.

Studio: 335 Union St., Saint John, NB E2L 3T4.

New Brunswick

CBAFT Moncton (Ch. 11)

French Outlet

Network Service: SRC

Licensee: Societe Radio-Canada, 1500 Bronson Ave., Ottawa, ON K1G 3J5.

Studio: 250 Archibald St., Box 950, Moncton, NB E1C 8N8.

Phone: 506-853-6667. **Fax:** 506-853-6739.

Technical Facilities: Channel No. 11 (198-204 MHz). Authorized power: 325-kw visual, 65-kw aural. Antenna: 469-ft. above av. terrain, 433-ft. above ground, 1049-ft. above sea level, lat. 46° 08' 41", long. 64° 54' 14".

Transmitter: Lutes Mountain, Westmorland, NB.

FM Affiliate: CBAF, 20-kw, 88.5 MHz.

Ownership: Canadian Broadcasting Corp.

Began Operation: December 21, 1959.

Represented (sales): CBC National Selective Television Sales (Canada); Canadian Standard Broadcast Sales Inc. (U.S.).

New Brunswick—Canadian TV Stations

Phone: 506-632-7755. Fax: 506-632-3485.

Technical Facilities: Channel No. 12 (204-210 MHz). Authorized power: 18.3-kw visual, 14.4-kw aural. Antenna: 1268-ft. above av. terrain, 144-ft. above ground, 1604-ft. above sea level, lat. 45° 28' 40", long. 62° 14' 02".

Transmitter: Mount Champlain.

AM Affiliate: CHSJ, 10-kw, 700 kHz.

News Services: Broadcast News, Canadian Press.

Ownership: Canadian Broadcasting Corp.

Began Operation: March 22, 1954.

Represented (sales): CanVideo Television Sales Ltd. (Canada); Brydson Spot Sales Inc. (eastern U.S.).

Personnel:

Gary Murphy, General Sales Manager.

Mei Johnston, Operations & Production Manager.

Ken Hauschildt, Chief Engineer.

Jelene Halpin, Business Manager.

Dave White, News Director.

Dave Merzetti, Program Director.

Rates: On request.

New Brunswick Repeater Stations

Allardville—CBAFT-3, Ch. 3, CBC (CBAFT, Moncton) 9.4-kw.

Bathurst-Campbellton-Dalhousie—CHCR-TV, Ch. 4, New Brunswick Broadcasting Co. Ltd. (CHSJ-TV, Saint John) 25-w.

Blackville—CKAM-TV-3, Ch. 9, ATV New Brunswick (CKCW-TV, Moncton) 5-w.

Boiestown—CHSJ-TV-3, Ch. 13, New Brunswick Broadcasting Co. Ltd. (CHSJ-TV, Saint John) 5-w.

Boiestown—CKLT-TV-2, Ch. 7, ATV New Brunswick (CKCW-TV, Moncton) 5-w.

Bon Accord—CHSJ-TV-1, Ch. 6, New Brunswick Broadcasting Co. Ltd. (CHSJ-TV, Saint John) 54.7-kw.

Campbellton—CBAFT-7, Ch. 9, CBC (CBAFT, Moncton) 100.8-kw.

Campbellton—CKCD-TV, Ch. 7, ATV New Brunswick (CKCW-TV, Moncton) 920-w.

Chatham—CKAM-TV-2, Ch. 10, ATV New Brunswick (CKCW-TV, Moncton) 5-w.

Doaktown—CHSJ-TV-2, Ch. 8, CBC (CHSJ-TV, Saint John) 19-w.

Doaktown—CKAM-TV-4, Ch. 10, ATV New Brunswick (CKCW-TV, Moncton) 5-w.

Edmundston—CBAFT-2, Ch. 13, CBC (CBAFT, Moncton) 36-kw.

Edmundston—CIMT-TV-1, Ch. 4, Tele-Inter Rives Ltee. (CIMT-TV, Riviere du Loup, PQ) 1000-w.

Edmundston—CFTF-TV-1, Ch. 42, (CFTF-TV, Riviere du Loup, PQ) 70-w.

Edmundston—CIMT-TV-1, Ch. 4, (CIMT-TV, Riviere du Loup, PQ) 1000-w.

Florenceville/Woodstock—CKLT-TV-1, Ch. 3, ATV New Brunswick (CKCW-TV, Moncton) 19-kw.

Frederickton—CBAFT-10, Ch. 19, SRC (CBAFT, Moncton) 7.8-kw.

Frederickton—CIHF-TV, Ch. 11, New Brunswick Broadcasting Co. Ltd. (CHSJ-TV, Saint John) 900-w.

Frederickton/St. John—CBAFT-1, Ch. 5, CBC (CBAFT, Moncton) 60-kw.

Grand Falls—CBAFT-4, Ch. 12, CBC (CBAFT, Moncton) 10-w.

Grand Sault—CBAFT-4, Ch. 12, SRC (CBAFT, Moncton) 36-kw.

Kedgwick—CBAFT-9, Ch. 44, CBC (CBAFT, Moncton) 941-w.

Kedgwick—CHAU-TV-11, Ch. 2, Television de la Baie des Chaleurs Inc. (CHAU-TV, Carleton, PQ) 5-w.

Moncton—CHMT-TV, Ch. 27, New Brunswick Broadcasting Co. Ltd. (CHSJ-TV, Saint John) 325-kw.

Moncton—CIHF-TV-3, Ch. 27, New Brunswick Broadcasting Co. Ltd. (CIHF-TV, Halifax, NS).

Neguauc—CBAFT-3, Ch. 3, CBC (CBAFT, Moncton) 53-kw.

Newcastle—CKAM-TV-1, Ch. 10, ATV New Brunswick (CKCW-TV, Moncton) 5-w.

Newcastle-Chatham—CHCN-TV, Ch. 6, New Brunswick Broadcasting Co. Ltd. (CHSJ-TV, Saint John) 7.66-kw.

Parker Ridge—CHSJ-TV-4, Ch. 69, New Brunswick Broadcasting Co. Ltd. (CHSJ-TV, Saint John) 5-w.

Saint John—CIHF-TV-2, Ch. 12, (CIHF-TV, Halifax, NS).

Saint John/Frederickton—CKLT-TV, Ch. 9, Banton Broadcasting Inc. (CKCW-TV, Moncton) 325-kw.

St. Quentin—CBAFT-8, Ch. 21, CBC (CBAFT, Moncton) 579-w.

St. Quentin—CHAU-TV-2, Ch. 31, Television de la Baie des Chaleurs Inc. (CHAU-TV, Carleton, PQ) 5-w.

Upsalquitch Lake—CKAM-TV, Ch. 12, ATV New Brunswick (CKCW-TV, Moncton) 130-kw.

Newfoundland

CBYT Corner Brook (Ch. 5) English Outlet

Network Service: CBC

Licensee: Canadian Broadcasting Corp., 1500 Bronson Ave., Ottawa, ON K1G 3J5.

Studio: 162 Premier Dr., Corner Brook, NF A2H 6G1.

Mailing Address: Box 610, Corner Brook, NF A2H 6G1.

Phone: 709-634-3141. Fax: 709-634-8506.

Technical Facilities: Channel No. 5 (76-82 MHz). Authorized power: 10.6-kw visual, 2.12-kw aural. Antenna: 490-ft. above av. terrain, 283-ft. above ground, 1273-ft. above sea level, lat. 48° 56' 01", long. 57° 58' 04".

Transmitter: Boone's Rd.

AM Affiliate: CBY, 10-kw, 990 kHz.

Ownership: Canadian Broadcasting Corp.

Began Operation: June 17, 1959.

Represented (sales): CBC National Selective Television Sales (Canada); Canadian Standard Broadcast Sales Inc. (U.S.).

Personnel:

Walter S. Sheppard, Location Manager.

Paula Giovannini, Sales Representative.

Highest 30 Sec. Rate: \$230.

CJWN-TV Corner Brook (Ch. 10)

Satellite of CJON-TV, St. John's, NF

Network Service: CTV

Licensee: Newfoundland Broadcasting Co. Ltd., 446 Logy Bay Rd., Box 2020, St. John's, NF A1C 5S2.

Studio: See CJON-TV, St. John's, NF.

E-mail: ntv@ntv.ca

Web Site: <http://www.ntv.ca>

Technical Facilities: Channel No. 10 (192-198 MHz). Authorized power: 3-kw visual, 0.3-kw aural. Antenna: Directional, 250-ft. above av. terrain, 249-ft. above ground, 924-ft. above sea level, lat. 48° 56' 55", long. 57° 58' 23".

Transmitter: The Hill, Corner Brook, West.

Ownership: Newfoundland Broadcasting Co. Ltd.

Began Operation: December 23, 1974.

Represented (sales): CanVideo Television Sales Ltd.

Personnel: See CJON-TV, St. John's, NF.

Rates: On request.

CBNLT Labrador City-Wabush (Ch. 13)

Network Service: CBC

Licensee: Canadian Broadcasting Corp., 1500 Bronson Ave., Ottawa, ON K1G 3J5.

Studio: Carol Dr., Labrador City.

Mailing Address: Box 576, Labrador City, NF A2V 2L3.

Phone: 709-944-3616. Fax: 709-944-5472.

Technical Facilities: Channel No. 13 (210-216 MHz). Authorized power: 0.59-kw visual, 0.3-kw aural. Antenna: Directional, minus 109-ft. above av. terrain, 102-ft. above ground, 2002-ft. above sea level, lat. 52° 56' 41", long. 66° 54' 11".

Transmitter: Carol Dr., Labrador City.

AM Affiliate: CBDQ, 1-kw, 1490 kHz.

Ownership: Canadian Broadcasting Corp.

Began Operation: October 1, 1965. Acquired by CBC, November 7, 1973.

Personnel:

John R. Fleet, Labrador Operations Manager.

Rates: On request.

CBNT St. John's (Ch. 8) English Outlet

Network Service: CBC

Licensee: Canadian Broadcasting Corp., 1500 Bronson Ave., Ottawa, ON K1G 3J5.

Studio: 95 University Ave., St. John's, NF A1B 3T8.

Mailing Address: Box 12010, Station A, St. John's, NF A1B 3T8.

Phone: 709-576-5000. Fax: 709-576-5011.

Technical Facilities: Channel No. 8 (180-186 MHz). Authorized power: 196-kw max. visual, 39.2-kw max. aural. Antenna: Directional, 855-ft. above av. terrain, 369-ft. above ground, 831-ft. above sea level, lat. 47° 32' 04", long. 52° 47' 25".

Transmitter: Kenmount Hill, W of St. John's.

Multichannel TV Sound: Separate audio program.

AM Affiliate: CBN, 10-kw, 640 kHz.

FM Affiliate: CBN-FM, 100-kw, 106.9 MHz.

Ownership: Canadian Broadcasting Corp.

Began Operation: October 1, 1964.

Represented (sales): CBC National Selective Television Sales (Canada); Canadian Standard Broadcast Sales Inc. (U.S.).

Personnel:

Ron Crocker, Regional Director for the Province of Newfoundland & Director of Television.

John Farrell, Regional Sales Manager.

Shawn Williams, Regional Engineering Manager.

Fred Greening, Area Producer, News & Information Programming.

Lloyd Noel, TV Plant Manager.

Rates: \$750/spot.

CJON-TV St. John's (Ch. 6)

Network Service: CTV

Licensee: Newfoundland Broadcasting Co. Ltd., 446 Logy Bay Rd., Box 2020, St. John's, NF A1C 5S2.

Studio: CJON TV Bldg., 446 Logy Bay Rd., St. John's, NF A1C 5S2.

Phone: 709-722-5015. **Fax:** 709-726-5107.

Technical Facilities: Channel No. 6 (82-88 MHz). Authorized power: 110-kw visual, 22.5-kw aural. Antenna: Directional, 594-ft. above av. terrain, 300-ft. above ground, 980-ft. above sea level, lat. 47° 32' 08", long. 52° 48' 41".

Transmitter: South Side Hills, 2-mi. from city.

News Services: ABC NewsOne, Broadcast News, CTV.

Ownership: Newfoundland Broadcasting Co. Ltd.

Began Operation: 1955.

Represented (sales): Alexander, Pearson & Dawson Inc.

Personnel:

Scott Stirling, President.

B. Vallis, General Manager.

D. W. Neal, Station & Engineering Manager.

Edward Gardner, Sales & Marketing Director

Ralph Purchase, Traffic Coordinator.

Rates: On request.

Newfoundland Repeater Stations

Aqualorte—CFAQ-TV, Ch. 10, Aqualorte TV Tower Assn. (CJON-TV, St. John's) 9-w.

Argentia—CJAP-TV, Ch. 3, Newfoundland Broadcasting Co. Ltd. (CJON-TV, St. John's) 14-kw.

Baie Verte—CBNAT-1, Ch. 3, CBC (CBNT, St. John's) 3.4-kw.

Baie Verte—CBNAT-24, Ch. 12, (CBNT, St. John's).

Bay Bulls—CJON-TV-4, Ch. 10, Newfoundland Broadcasting Co. Ltd. (CJON-TV, St. John's).

Bay d'Argent—CBNT-27, Ch. 8, CBC (CBNT, St. John's) 9-w.

Bay d'Argent/Fortune Bay—CHBL-TV, Ch. 10, Keith Osborne (CJON-TV, St. John's) 9-w.

Belleoram—CBNT-23, Ch. 7, CBC (CBNT, St. John's) 23-w.

Belleoram/Fortune Bay—CJBM-TV, Ch. 11, Phillip Grandy (CJON-TV, St. John's) 5-w.

Bonavista—CJWB-TV, Ch. 10, Newfoundland Broadcasting Co. Ltd. (CJON-TV, St. John's) 9.9-kw.

Bonne Bay—CBYT-3, Ch. 2, CBC (CBNT, St. John's & CBYT, Corner Brook) 1000-w.

Botwood—CBNAT, Ch. 11, (CBNT, St. John's).

Brant's Cove—CBNAT-18, Ch. 10, CBC (CBNT, St. John's) 5-w.

Buchans—CBNAT-2, Ch. 13, CBC (CBNT, St. John's) 9-w.

Cape Broyle—CHCB-TV-1, Ch. 3, The Cape Broyle TV Improvement Assn. (CBNT, St. John's) 5-w.

Cape Broyle—CJBL-TV, Ch. 13, The Cape Broyle TV Improvement Assn. (CJON-TV, St. John's) 5-w.

Carmerville—CBNAT-7, Ch. 7, CBC (CBNT, St. John's) 1.9-kw.

Cartwright—CBNT-21, Ch. 9, CBC (CBNT, St. John's) 49-w.

Churchill Falls—CBNLT-1, Ch. 9, CBC (CBFT, Montreal, PQ) 12-w.

Churchill Falls—CBST-4, Ch. 13, CBC (CBST, Sept-Îles, PQ) 12-w.

Churchill Falls (E)—CBNLT-1, Ch. 9, (CBNT, St. John's).

Churchill Falls (F)—CBST-4, Ch. 13, (CBNT, St. John's).

Clareville—CBNT-10, Ch. 7, CBC (CBNT, St. John's) 350-w.

Clareville—CJCV-TV, Ch. 10, Newfoundland Broadcasting Co. Ltd. (CJON-TV, St. John's) 5-w.

Coachman's Cove—CBNAT-16, Ch. 8, CBC (CBNT, St. John's) 5-w.

Come-by-Chance—CICH-TV-2, Ch. 11, Come-by-Chance Community TV Assn. (CBNT, St. John's) 5-w.

Come-by-Chance—CJCO-TV, Ch. 4, Come-by-Chance Community TV Assn. (CJON-TV, St. John's) 5-w.

Conche—CBNAT-8, Ch. 13, CBC (CBNT, St. John's) 296-w.

Corner Brook—CBYT, Ch. 5, (CBNT, St. John's).

Cow Head—CBYT-6, Ch. 8, CBC (CBNT, St. John's & CBYT, Corner Brook) 3-kw.

Deer Lake—CBYAT, Ch. 12, CBC (CBNT, St. John's & CBYT, Corner Brook) 1-w.

Dover—CBNT-15, Ch. 24, (CBNT, St. John's).

Elliston—CBNT-7, Ch. 4, CBC (CBNT, St. John's) 40-w.

Fermeuse—CBNT-5, Ch. 11, CBC (CBNT, St. John's) 38-w.

Fermeuse—CJFR-TV, Ch. 13, Fermeuse TV Improvement Assn. (CJON-TV, St. John's) 5-w.

Ferryland—CBNT-38, Ch. 4, CBC (CBNT, St. John's) 5-w.

Ferryland—CFE-TV, Ch. 12, Jerome Curran (CJON-TV, St. John's) 9-w.

Fleur de Lys—CBNAT-20, Ch. 5, CBC (CBNT, St. John's) 5-w.

Fogo Island—CBNAT-6, Ch. 2, CBC (CBNT, St. John's) 24-w.

Fortune—CBNT-33, Ch. 9, CBC (CBNT, St. John's) 5-w.

Fox Harbour—CBNAT-10, Ch. 7, CBC (CBNT, St. John's) 10-kw.

Gambo/Middle Brook—CBNT-14, Ch. 8, CBC (CBNT, St. John's) 18-w.

Gillams—CBYT, Ch. 8, (CBNT, St. John's).

Gillams—CBYT-12, Ch. 13, CBC (CBYT, Corner Brook) 10-w.

Glenwood—CJSG-TV, Ch. 7, Newfoundland Broadcasting Co. Ltd. (CJON-TV, St. John's).

Glovertown—CBNT-13, Ch. 3, CBC (CBNT, St. John's) 30-w.

Goose Bay—CFLA, Ch. 8, (CBNT, St. John's).

Grand Bank—CJOX-TV-1, Ch. 2, Newfoundland Broadcasting Co. Ltd. (CJON-TV, St. John's) 47-w.

Grand Falls—CBNAT, Ch. 11, CBC (CBNT, St. John's) 317-kw.

Grand Falls—CJCN-TV, Ch. 4, Newfoundland Broadcasting Co. Ltd. (CJON-TV, St. John's) 55-kw.

Hampden—CBNAT-23, Ch. 13, CBC (CBNT, St. John's) 153-w.

Harbour Breton—CBNT-22, Ch. 13, CBC (CBNT, St. John's) 14-w.

Harbour Breton—CFHB-TV, Ch. 10, Bernice Strickland (CJON-TV, St. John's) 5-w.

Harbour le Cou—CBYT-10, Ch. 5, CBC (CBNT, St. John's & CBYT, Corner Brook) 1-w.

Harbour Mille—CBNT-29, Ch. 13, CBC (CBNT, St. John's) 9-w.

Harbour Round—CBNAT-19, Ch. 12, CBC (CBNT, St. John's) 5-w.

Hawkes Bay—CBYT-9, Ch. 4, CBC (CBYT, Corner Brook) 1000-w.

Hermitage—CBNT-24, Ch. 4, CBC (CBNT, St. John's) 6.4-kw.

Hickman's Harbour—CBNT-18, Ch. 4, CBC (CBNT, St. John's) 40-w.

Hopedale—CBNHT, Ch. 9, CBC (CBNT, St. John's) 26-w.

Irishtown—CBYT-2, Ch. 7, CBC (CBYT, Corner Brook) 10-w.

Irishtown—CJWN-TV-6, Ch. 3, Newfoundland Broadcasting Co. Ltd. (CJON-TV, St. John's) 5-w.

La Scie—CBNAT-21, Ch. 9, CBC (CBNT, St. John's) 5-w.

La Scie—CJLT-TV, Ch. 7, La Scie Community TV Ltd. (CJON-TV, St. John's) 5-w.

Labrador City (E)—CBNLT, Ch. 13, (CBNT, St. John's).

Labrador City/Wabush—CBST-3, Ch. 11, CBC (CBNT, St. John's & CBST, Sept-Îles, PQ) 214-w.

Lamaline—CBNT-35, Ch. 18, CBC (CBNT, St. John's) 6.4-kw.

Lark Harbour—CBYT-13, Ch. 3, CBC (CBNT, St. John's & CBYT, Corner Brook) 10-w.

Lawn—CBNT-36, Ch. 6, CBC (CBNT, St. John's) 40-w.

Lawn—CJLN-TV, Ch. 10, Newfoundland Broadcasting Co. Ltd. (CJON-TV, St. John's) 60-w.

Little Hearts Ease—CBNT-8, Ch. 11, CBC (CBNT, St. John's) 21-w.

Lord's Cove—CBNT-34, Ch. 9, CBC (CBNT, St. John's) 45-w.

Lumsden—CBNT-20, Ch. 12, CBC (CBNT, St. John's) 43-w.

Makkovik—CBNMT, Ch. 9, CBC (CBNT, St. John's) 28-w.

Marystown—CBNT-3, Ch. 5, CBC (CBNT, St. John's) 22.5-kw.

Marystown—CJMA-TV, Ch. 11, Newfoundland Broadcasting Co. Ltd. (CJON-TV, St. John's) 400-w.

Millertown—CBNAT-5, Ch. 9, CBC (CBNT, St. John's) 83-w.

Ming's Bight—CBNAT-14, Ch. 10, CBC (CBNT, St. John's) 22-w.

Mount St. Margaret—CBNAT-9, Ch. 9, CBC (CBNT, St. John's) 29-kw.

Musgrave Harbour—CBNAT-11, Ch. 9, CBC (CBNT, St. John's) 946-w.

Musgrave town—CBNT-17, Ch. 9, CBC (CBNT, St. John's) 28-w.

Nain—CBNBT, Ch. 9, CBC (CBNT, St. John's) 45-w.

Northwest Brook—CBNT-11, Ch. 4, CBC (CBNT, St. John's) 11-w.

Pacquet/Woodstock—CBNAT-17, Ch. 6, CBC (CBNT, St. John's) 5-w.

Pasadena—CJWN-TV-5, Ch. 8, Newfoundland Broadcasting Co. Ltd. (CJON-TV, St. John's) 5-w.

Petty Harbour—CBNT-37, Ch. 13, CBC (CBNT, St. John's) 9-w.

Petty Harbour—CJPH-TV, Ch. 11, Petty Harbour Co. Ltd. (CJON-TV, St. John's) 5-w.

Placentia—CBNT-2, Ch. 12, CBC (CBNT, St. John's) 11-kw.

Port Aux Basques—CBYT-4, Ch. 3, (CBNT, St. John's).

Port au Port—CBFNT-1, Ch. 4, SRC (CBAFT, Moncton, NB) 291-w.

Port au Port—CBNFT, Ch. 13, CBC (CBFT, Montreal, PQ) 14-kw.

Port Blandford—CBNT-32, Ch. 2, CBC (CBNT, St. John's) 5-w.

Port Hope Simpson—CBNAT-12, Ch. 12, CBC (CBNT, St. John's) 5-w.

Port Rexton—CBNT-1, Ch. 13, CBC (CBNT, St. John's) 17-kw.

Port Saunders—CBYT-9, Ch. 4, (CBNT, St. John's).

Port-aux-Basques—CBYT-4, Ch. 3, CBC (CBYT, Corner Brook) 400-w.

Newfoundland Repeater Stations—Canadian TV Stations

Port-aux-Basques—CJPO-TV, Ch. 7, Newfoundland Broadcasting Co. Ltd. (CJON-TV, St. John's) 5-w.

Portland Creek—CBYT-8, Ch. 13, CBC (CBNT, St. John's & CBYT, Corner Brook) 1000-w.

Postville—CBNPT, Ch. 9, CBC (CBNT, St. John's) 30-w.

Rames—CBNT-25, Ch. 13, CBC (CBNT, St. John's) 1.2-kw.

Rames—CJRA-TV, Ch. 10, Newfoundland Broadcasting Co. Ltd. (CJON-TV, St. John's) 5-w.

Random Island—CBNT-19, Ch. 43, CBC (CBNT, St. John's) 52-w.

Riverhead—CBNT-40, Ch. 16, CBC (CBNT, St. John's) 10-w.

Roddickton—CBNAT-22, Ch. 11, CBC (CBNT, St. John's) 850-w.

Rose-Blanche—CBYT-11, Ch. 9, CBC (CBNT, St. John's & CBYT, Corner Brook) 100-w.

Seal Cove—CBNAT-15, Ch. 7, CBC (CBNT, St. John's) 25-w.

Signal Hill—CJON-TV-4, Ch. 10, Newfoundland Broadcasting Co. Ltd. (CJON-TV, St. John's) 5-w.

South Side Hill—CJON-TV-5, Ch. 2, Newfoundland Broadcasting Co. Ltd. (CJON-TV, St. John's) 5-w.

Springdale—CBNAT-13, Ch. 13, CBC (CBNT, St. John's) 290-w.

St. Albans—CBNT-4, Ch. 9, CBC (CBNT, St. John's) 468-w.

St. Albans—CJST-TV, Ch. 13, Newfoundland Broadcasting Co. Ltd. (CJON-TV, St. John's) 72-w.

St. Andrews—CBYT-5, Ch. 6, CBC (CBNT, St. John's & CBYT, Corner Brook) 400-w.

St. Anthony—CBNAT-4, Ch. 6, CBC (CBNT, St. John's) 6.5-kw.

St. Bernard's—CBNT-30, Ch. 6, CBC (CBNT, St. John's) 11-w.

St. Bernard's/Fortune Bay—NEW, Ch. 9, Donald Parrot (CJON-TV, St. John's) 5-w.

St. John's—CBFNT, Ch. 4, SRC (CBAFT, Moncton, NB) 291-w.

St. John's—CBNT, Ch. 8, (CBNT, St. John's).

St. John's (F)—CBFJ, Ch. 4, (CBNT, St. John's).

St. Jones Within—CBNT-12, Ch. 9, CBC (CBNT, St. John's) 27-w.

St. Lawrence—CBNT-28, Ch. 12, CBC (CBNT, St. John's) 45-w.

St. Lawrence—CJXL-TV, Ch. 10, St. Lawrence TV Improvement Assn. (CJON-TV, St. John's) 5-w.

St. Margaret—NEW, Ch. 9, CBC (CBNT, St. John's) 5-w.

St. Marys—CBNT-6, Ch. 10, CBC (CBNT, St. John's) 670-w.

St. Shotts—CHTI-TV, Ch. 13, St. Shotts TV Improvement Assn. (CBNT, St. John's) 9-w.

St. Shotts—CJSH-TV, Ch. 10, Newfoundland Broadcasting Co. Ltd. (CJON-TV, St. John's) 5-w.

St. Vincent's—CBNT-26, Ch. 7, CBC (CBNT, St. John's) 4.5-kw.

St. Vincent's—CJSI-TV, Ch. 13, St. Vincent's TV Improvement Assn. (CJON-TV, St. John's) 5-w.

Stephenville—CBYT-1, Ch. 8, CBC (CBYT, Corner Brook) 2-kw.

Stephenville—CJSV-TV, Ch. 4, Newfoundland Broadcasting Co. Ltd. (CJON-TV, St. John's) 775-w.

Stephenville (E)—CBYT-1, Ch. 8, (CBYT, Corner Brook).

Stephenville (F)—CBFNT, Ch. 13, (CBNT, St. John's).

Sunnyside—CBNT-41, Ch. 9, CBC (CBNT, St. John's) 416-w.

Swift Current—CBNT-31, Ch. 5, CBC (CBNT, St. John's) 4-w.

Swift Current—CJSC-TV, Ch. 10, Newfoundland Broadcasting Co. Ltd. (CJON-TV, St. John's) 5-w.

Terrenceville—CFTV-TV-1, Ch. 12, Terrenceville TV Improvement Assn. (CBNT, St. John's) 5-w.

Terrenceville—CJNF-TV, Ch. 10, Terrenceville TV Improvement Assn. (CJON-TV, St. John's) 5-w.

Trepassey—CBNT-39, Ch. 4, CBC (CBNT, St. John's) 122-w.

Trepassey—CJTP-TV, Ch. 10, Trepassey TV Assn. Ltd. (CJON-TV, St. John's) 5-w.

Trinity/Wareham—CBNT-16, Ch. 2, CBC (CBNT, St. John's) 27-w.

Trout River—CBYT-7, Ch. 13, CBC (CBNT, St. John's & CBYT, Corner Brook) 100-w.

Twillingate—CJND-TV, Ch. 8, Newfoundland Broadcasting Co. Ltd. (CJON-TV, St. John's).

Wellington/Hare Bay—CBNT-15, Ch. 24, CBC (CBNT, St. John's) 15-w.

Wesleyville—CBNT-9, Ch. 5, (CBNT, St. John's).

Wesleyville—CBNT-9, Ch. 5, CBC (CBNT, St. John's) 204-w.

Yerk Harbour—CBYT-14, Ch. 12, CBC (CBNT, St. John's & CBYT, Corner Brook) 1-w.

Northwest Territories Repeater Stations

Arctic Bay—CIBA-TV, Ch. 9, Arctic Bay Communications Society (CBC English Network, ON) 10-w.

Arctic Red River—NEW, Ch. 9, Sam Lennie (CBC English Network, ON) 5-w.

Baker Lake—CITS-TV, Ch. 4, Baker Lake TV Society (ENL, English & Native language programs, ON) 1-w.

Cambridge Bay—CBENT, Ch. 9, CBC (CBUT, Vancouver, BC) 10-w.

Cambridge Bay—CICB-TV, Ch. 4, CICB Radio Society (ENL, English & Native language programs, ON) 1-w.

Camsell River/Silver Bear Mine—CFTE-TV-1, Ch. 12, Camsell River Recreation Society (CBC Northern Service NT) 5-w.

Chesterfield Inlet—CFLT-TV, Ch. 9, Sijaqpaluk Communications Society (CBC English Network, ON) 10-w.

Clyde River—NEW, Ch. 9, Arkunnirmuit Broadcasting Society (CBC Northern Service NT) 5-w.

Clyde River—NEW, Ch. 12, Arkunnirmuit Broadcasting Society (CBC Northern Service NT) 5-w.

Coppermine—CBEOT, Ch. 9, CBC (CBUT, Vancouver, BC) 10-w.

Coral Harbour—CHCO-TV, Ch. 9, Coral Harbour Radio Society (CBC English Network, ON) 10-w.

Eskimo Point—CFEB-TV, Ch. 4, Arviaqpaluk Broadcasting Assn. (ENL, English & Native language programs, ON) 1-w.

Fort Franklin—CBETT, Ch. 9, CBC (CBUT, Vancouver, BC) 10-w.

Fort Good Hope—CBEST, Ch. 9, CBC (CBUT, Vancouver, BC) 10-w.

Fort Liard—CFRO-TV, Ch. 12, Fort Liard Communication Society (CBC English Network, ON) 10-w.

Fort Liard—NEW, Ch. 2, Fort Liard Communication Society (CITV-TV, Edmonton, AB) 5-w.

Fort McPherson—CHAK-TV-1, Ch. 13, CBC (CBUT, Vancouver, BC) 10-w.

Fort Norman—NEW, Ch. 12, Fort Norman Community Radio Society (CBC English Network, ON) 10-w.

Fort Norman—NEW, Ch. 10, Fort Norman Community Radio Society (CHAN-TV, Vancouver, BC) 5-w.

Fort Providence—CBEBT-3, Ch. 13, CBC (CBUT, Vancouver, BC) 100-w.

Fort Resolution—CBEV-TV, Ch. 9, CBC (CBUT, Vancouver, BC) 10-w.

Fort Simpson—CBEGT, Ch. 9, CBC (CBUT, Vancouver, BC) 10-w.

Fort Smith—CBEAT, Ch. 8, CBC (CBUT, Vancouver, BC) 5-w.

Frobisher Bay—CFFB-TV, Ch. 8, CBC (CBNT, St. John's, NF) 10-w.

Frobisher Bay—CICE-TV, Ch. 4, Nunatsialmiut (ENL, English & Native language programs, ON) 10-w.

Frobisher Bay—NEW, Ch. 12, Assn. des Francophones de Frobisher Bay (CBC French Network, PQ) 13-w.

Gjoa Haven—CBERT, Ch. 9, CBC (CBNT, St. John's, NF) 10-w.

Grise Fiord—NEW, Ch. 7, Qarqarlimiut Broadcasting Society (CBC Northern Service, NT) 5-w.

Grise Fiord—NEW, Ch. 12, Qarqarlimiut Broadcasting Society (CBC Northern Service, NT) 5-w.

Hall Beach—CFBH-TV, Ch. 7, Hall Beach Community Radio Society (CITV-TV, Edmonton, AB) 10-w.

Hall Beach—CHHB-TV, Ch. 2, Hall Beach Community Radio Society (CBC English Network, ON) 10-w.

Hay River—CBEBT-1, Ch. 7, CBC (CBUT, Vancouver, BC) 10-w.

Holman Island—CFMN-TV, Ch. 2, Oluksaktok Broadcasting Society (CBC English Network, ON) 10-w.

Igloolik—CBII-TV, Ch. 9, CBC (CBNT, St. John's, NF) 10-w.

Inuvik—CHAK-TV, Ch. 6, CBC (CBUT, Vancouver, BC) 3-kw.

Lac la Martre—NEW, Ch. 9, Ted Nitsiza (CBC Northern Service, NT) 5-w.

Norman Wells—CBEDT, Ch. 9, CBC (CBUT, Vancouver, BC) 10-w.

Pangnirtung—CBEKT, Ch. 9, CBC (CBNT, St. John's, NF) 10-w.

Parsons Lake—CKPL-TV-1, Ch. 9, The Tuktoyaktuk Broadcasting Society (CBUT, Vancouver, BC) 5-w.

Pond Inlet—CBELT, Ch. 9, CBC (CBNT, St. John's, NF) 10-w.

Port Radium—CFEB-TV, Ch. 9, Echo Bay Mines Employees Recreation Society (CBC Northern Service, NT) 5-w.

Rae/Edzo—CFYK-TV-1, Ch. 10, CBC (CBC English Network, ON) 100-w.

Rankin Inlet—CBECT, Ch. 9, CBC (CBNT, St. John's, NF) 10-w.

Repulse Bay—NEW, Ch. 9, Puiqpaluk Broadcasting Society (CBC Northern Service, NT) 5-w.

Repulse Bay—NEW, Ch. 12, Puiqpaluk Broadcasting Society (CBC Northern Service, NT) 5-w.

Resolute Bay—CBEMT, Ch. 9, CBC (CBNT, St. John's, NF) 10-w.

Sacks Harbour—NEW, Ch. 12, Naloonatutuk Kikiktagni Broadcasting Society (CBC Northern Service, NT) 5-w.

Sanikiluaq—NEW, Ch. 2, Sanikiluaq Broadcasting Society (CBC English Network, ON) 10-w.

Sanikiluaq—NEW, Ch. 7, Sanikiluaq Broadcasting Society (CBC English Network, ON) 10-w.

Snowdrift—CFFT-TV, Ch. 2, Snowdrift Community Radio Society (CBC Northern Service, ON) 10-w.

Spence Bay—CBEQT, Ch. 9, CBC (CBNT, St. John's, NF) 10-w.

Strathcona Sound—CHST-TV, Ch. 9, G. Farquharson (CBC French Network, PQ) 5-w.

Strathcona Sound—CISS-TV-1, Ch. 12, G. Farquharson (CBC Northern Service, NT) 5-w.

Tuktoyaktuk—CBEPT, Ch. 8, CBC (CBUT, Vancouver, BC) 10-w.

Tuktoyaktuk—CKPL-TV-2, Ch. 5, The Tuktoyaktuk Broadcasting Society (CBUT, Vancouver, BC) 5-w.

Tungstee—NEW, Ch. 10, Flat River Recreation Assn. (CBC English Network, ON) 10-w.

Wrigley—NEW, Ch. 9, Wrigley Radio Society (CBC Northern Service, NT) 5-w.

Yellowknife—CFYK-TV, Ch. 8, CBC (CBC English Network, ON) 1000-w.

Nova Scotia

CBHT

**Halifax
(Ch. 3)**

English Outlet

Network Service: CBC

Licensee: Canadian Broadcasting Corp., 1500 Bronson Ave., Ottawa, ON K1G 3J5.

Studio: 1840 Bell Rd., Halifax.

Mailing Address: Box 3000, Halifax, NS B3J 3E9.

Phone: 904-420-8311. **Fax:** 904-420-4010; 904-420-4325.

Web Site: <http://www.cbc.ca>

Technical Facilities: Channel No. 3 (60-66 MHz). Authorized power: 56-kw max. visual, 11.2-kw max. aural. Antenna: 866-ft. above av. terrain, 650-ft. above ground, 1100-ft. above sea level, lat. 44° 39' 03", long. 63° 39' 28".

Transmitter: Geizer's Hill, NW of city.

News Services: Broadcast News, Canadian Press, UPI.

Ownership: Canadian Broadcasting Corp.

Began Operation: December 20, 1954.

Represented (sales): CBC National Selective Television Sales (Canada); Canadian Standard Broadcast Sales Inc. (U.S.).

Personnel:

Penny Longley, Regional Director for the Maritime Provinces & Station Manager.

Wendy Jones, Promotion Director.

Theresa Mancini, Regional Sales Manager.

M.J. MacDonald, Regional Engineer.

Mike Pietrus, News Director.

Lynda Coe, Manager, Operations Center.

Rates: On request.

CIHF-TV

**Halifax
(Ch. 8)**

Network Service: None, independent

Licensee: Global Communications Ltd., 14 Akerley Blvd., Dartmouth, NS B3B 1J3.

Studio: 14 Akerley Blvd., Dartmouth, NS B3B 1J3.

Phone: 902-481-7400. **Fax:** 902-468-2154.

Technical Facilities: Channel No. 8 (180-186 MHz). Authorized power: 25.1-kw visual, 3.7-kw aural. Antenna: 691-ft. above av. terrain,

600-ft. above ground, 895-ft. above sea level, lat. 44° 39' 03", long. 63° 39' 28".

Transmitter: Geizer Hill.

Multichannel TV Sound: Stereo only.

Ownership: CanWest Global Communications Corp.

Began Operation: September 5, 1988.

Represented (sales): CanVideo Television Sales Ltd. (Toronto, Montreal); Impulse Media (eastern U.S.).

Represented (legal): Parish, Greene.

Personnel:

Kevin Shea, President.

Rick Friesen, General Manager.

Barry Saunders, General Sales Manager.

Ken Hauschildt, Chief Engineer.

Michael Fulmes, News Director.

Patricia Wourms, Program & Promotion Director.

Phil Gallagher, Business Manager.

Donald Verge, Production Manager.

Highest 30 Sec. Rate: \$2420.

CJCH-TV

**Halifax
(Ch. 5)**

Network Service: CTV

Licensee: BBS Inc., Atlantic Television System Division.

Studio: 2885 Robie St., Halifax, NS B3J 4P5.

Phone: 902-453-4000. **Fax:** 902-454-3302.

Technical Facilities: Channel No. 5 (76-82 MHz). Authorized power: 100-kw visual, 20-kw aural. Antenna: Directional, 822-ft. above av. terrain, 575-ft. above ground, 1025-ft. above sea level, lat. 44° 39' 03", long. 63° 39' 28".

Transmitter: Geizer's Hill, Halifax County.

Multichannel TV Sound: Stereo only.

AM Affiliate: CJCH, 25-kw, 920 kHz.

FM Affiliate: CIOO, 100-kw, 100.1 MHz.

News Services: ABC NewsOne, Broadcast News, CBS Newspath, CTV, ISN, NBC News Channel.

Ownership: CTV Inc.

Began Operation: January 1, 1961.

Represented (sales): Baton Broadcast Sales.

Personnel:

Mike Elgie, Vice President & General Manager.

Rick Marchand, General Sales Manager.

Jay Witherbee, News Director.

Jane Hefler, Program Director.

Laird White, Promotion Manager.

Larry Wartman, Director of Broadcast Operations.

Rates: On request.

CBIT

**Sydney
(Ch. 5)**

English Outlet

Network Service: CBC

Licensee: Canadian Broadcasting Corp., 1500 Bronson Ave., Ottawa, ON K1G 3J5.

Studio: 285 Alexandra St., Sydney, NS B1P 6H7.

Phone: 902-539-5050. **Fax:** 902-562-7547.

Technical Facilities: Channel No. 5 (76-82 MHz). Authorized power: 54-kw visual, 10.8-kw aural. Antenna: 468-ft. above av. terrain, 342-ft. above ground, 642-ft. above sea level, lat. 46° 05' 40", long. 60° 08' 55".

Transmitter: 3.5-mi. NE of Sydney.

AM Affiliate: CBI, 10-kw, 1140 kHz.

FM Affiliate: CBI-FM, 100-kw, 105 MHz.

Ownership: Canadian Broadcasting Corp.

Began Operation: September 26, 1972.

Represented (sales): CBC National Selective Television Sales (Canada); Canadian Standard Broadcast Sales Inc. (U.S.).

Personnel:

Craig Crinkley, Head of Administration.

Brian Stiemming, News Director.

Terry Ferrier, Local Sales Manager.

Sheldon McEwan, Chief Engineer.

Rates: On request.

CJCB-TV

**Sydney
(Ch. 4)**

Network Service: CTV

Licensee: ATV (Cape Breton) CTV Inc., 1283 George St., Box 469, Sydney, NS B1P 1N7.

Studio: 1283 George St., Box 469, Sydney, NS B1P 1N7.

Phone: 902-562-5511. **Fax:** 902-564-0495; 902-562-7545.

Technical Facilities: Channel No. 4 (66-72 MHz). Authorized power: 180-kw visual, 108-kw aural. Antenna: Waveslot, 399-ft. above av. terrain, 300-ft. above ground, 525-ft. above sea level, lat. 46° 07' 19", long. 60° 10' 26".

Transmitter: 1283 George St., Sydney.

Multichannel TV Sound: Stereo only.

Ownership: CTV Inc.

Began Operation: September 30, 1954.

Represented (sales): CTV Television Sales (Area: Canada).

Represented (engineering): Morrison, Hershfield.

Personnel:

Ivan Fecan, President.

Glenn McLanders, Station Manager & Local Sales Manager.

Edgar J. Bennett, Chief Engineer.

Jay Witherbee, News Director.

Anne MacRae, Continuity.

Rates: On request.

**Nova Scotia
Repeaters Stations**

Antigonish—CJCB-TV-2, Ch. 9, ATV Cape Breton (CJCB-TV, Sydney) 140-kw.

Aspen—CBHT-14, Ch. 5, CBC (CBHT, Halifax) 5-w.

Bay St. Lawrence—CBIT-17, Ch. 13, CBC (CBHT, Halifax) 5-w.

Bay St. Lawrence—CJCB-TV-5, Ch. 7, ATV Cape Breton (CJCB-TV, Sydney) 5-w.

Blue Mountain—CBHT-18, Ch. 5, CBC (CBHT, Halifax) 5-w.

Bridgetown—CJCH-TV-4, Ch. 13, ATV System (CJCH-TV, Halifax) 58-w.

Bridgewater—CIHF-TV 6, Ch. 9, New Brunswick Broadcasting Co. Ltd. (CIHF-TV, Halifax) 7-w.

Caledonia—CBHT-9, Ch. 2, CBC (CBHT, Halifax) 200-w.

Canning—CJCH-TV-1, Ch. 10, ATV System (CJCH-TV, Halifax) 18-kw.

Cheticamp—CBHFT-4, Ch. 10, CBC (CBAFT, Moncton, NB) 7.9-kw.

Cheticamp—CBIT-2, Ch. 2, CBC (CBHT, Halifax) 2-w.

Country Harbour Mine—CBHT-15, Ch. 6, CBC (CBHT, Halifax) 5-w.

Oigby—CBHFT-6, Ch. 58, CBC (CBAFT, Moncton, NB) 3-w.

Oigby—CBHT-7, Ch. 52, CBC (CBHT, Halifax) 1-w.

Oingwall—CBIT-16, Ch. 12, CBC (CBHT, Halifax) 25-w.

Oingwall—CJCB-TV-3, Ch. 9, ATV Cape Breton (CJCB-TV, Sydney) 10-w.

Garden of Eden—CBHT-19, Ch. 17, CBC (CBHT, Halifax) 5-w.

Goshen—CBHT-13, Ch. 2, CBC (CBHT, Halifax) 5-w.

Halifax—CBHFT, Ch. 13, CBC (CBAFT, Moncton, NB) 4-w.

Nova Scotia Repeaters Stations—Canadian TV Stations

Ingonish—CBIT-15, Ch. 2, CBC (CBHT, Halifax) 5-w.

Inverness—CBIT-19, Ch. 8, CBC (CBHT, Halifax) 250-w.

Inverness—CJCB-TV-1, Ch. 6, ATV Cape Breton (CJCB-TV, Sydney) 3-kw.

Liverpool—CBHT-1, Ch. 12, CBC (CBHT, Halifax) 250-w.

Lochaber—CBHT-12, Ch. 33, CBC (CBHT, Halifax) 100-w.

Mabou—CBIT-4, Ch. 10, CBC (CBHT, Halifax) 28-w.

Margaree—CBIT-5, Ch. 11, CBC (CBIT, Sydney) 5-w.

Marinette—CJCH-TV-8, ATV System (CJCH-TV, Halifax) 5-w.

Middle River—CBIT-20, Ch. 11, CBC (CBIT, Sydney) 51-w.

Middleton—CBHFT-5, Ch. 46, CBC (CBAFT, Moncton, NB) 120-kw.

Middleton—CBHT-6, Ch. 8, CBC (CBHT, Halifax) 5-w.

Mulgrave—CBHFT-2, Ch. 7, CBC (CBAFT, Moncton, NB) 106-kw.

Mulgrave—CBHT-11, Ch. 12, CBC (CBHT, Halifax) 15-w.

New Glasgow—CBHFT-7, Ch. 15, CBC (CBAFT, Moncton, NB) 6.4-kw.

New Glasgow—CBHT-5, Ch. 4, CBC (CBHT, Halifax) 400-w.

New Glasgow—CIHF-TV 8, Ch. 34, (CIHF-TV, Halifax).

New Glasgow—CJCB-TV-4, Ch. 2, ATV Cape Breton (CJCB-TV, Sydney) 10-w.

Northeast Margaree—CBIT-6, Ch. 13, CBC (CBHT, Halifax) 10-w.

Pleasant Bay—CBIT-3, Ch. 8, CBC (CBIT, Sydney) 55-w.

Port Hawkesbury—CJCB-TV-8, Ch. 3, ATV Cape Breton (CJCB-TV, Sydney) 3-kw.

Sheet Harbour—CBHT-4, Ch. 11, CBC (CBHT, Halifax) 2-w.

Sheet Harbour—CJCH-TV-5, Ch. 2, ATV System (CJCH-TV, Halifax) 5-w.

Shelburne—CBHT-2, Ch. 7, CBC (CBHT, Halifax) 3-w.

Shelburne—CIHF-TV 9, Ch. 10, (CIHF-TV, Halifax).

Sherbrooke—CBHT-16, Ch. 4, CBC (CBHT, Halifax) 5-w.

Sunnybrae—CBHT-17, Ch. 6, CBC (CBHT, Halifax) 5-w.

Sydney—CBHFT-3, Ch. 13, CBC (CBAFT, Moncton, NB) 4.5-kw.

Sydney—CIHF-TV-5, Ch. 11, New Brunswick Broadcasting Co. Ltd. (CIHF-TV, Halifax).

Truro—CBHT-8, Ch. 55, CBC (CBHT, Halifax) 1-w.

Truro—CIHF-TV-4, Ch. 18, New Brunswick Broadcasting Co. Ltd. (CIHF-TV, Halifax) 6-w.

Truro—CJCH-TV-2, Ch. 12, ATV System (CJCH-TV, Halifax) 10-w.

Valley—CJCH-TV-3, Ch. 12, ATV System (CJCH-TV, Halifax) 10-w.

West Caledonia—CJCH-TV-6, Ch. 6, ATV System (CJCH-TV, Halifax) 100-kw.

Weymouth—CBHFT-8, Ch. 34, CBC (CBAFT, Moncton, NB) 100-w.

Weymouth—CBHT-10, Ch. 24, CBC (CBHT, Halifax) 100-w.

Whycocomagh—CBIT-18, Ch. 10, CBC (CBIT, Sydney) 10-w.

Wolfville—CIHF-TV-6, Ch. 20, New Brunswick Broadcasting Co. Ltd. (CIHF-TV, Halifax) 134-w.

Yarmouth—CBHT-1, Ch. 3, CBC (CBAFT, Moncton, NB) 19-w.

Yarmouth—CBHT-3, Ch. 11, CBC (CBHT, Halifax) 2-w.

Yarmouth—CIHF-TV 10, Ch. 45, (CIHF-TV, Halifax).

Yarmouth—CJCH-TV-7, Ch. 40, ATV System (CJCH-TV, Halifax) 36-kw.

Ontario

CKVR-TV Barrie (Ch. 3)

Network Service: None, independent

Licensee: CKVR Channel 3, Division of CHUM Ltd., 33 Beacon Rd., Box 519, Barrie, ON L4M 4T9.

Studio: 33 Beacon Rd., Barrie, ON L4M 4T9.

Phone: 705-734-3300; 800-461-5820.

Fax: 705-734-2061; 705-733-0302.

Technical Facilities: Channel No. 3 (60-66 MHz). Authorized power: 100-kw visual, 10-kw aural. Antenna: 1118-ft. above av. terrain, 1000-ft. above ground, 1948-ft. above sea level, lat. 44° 21' 05", long. 79° 41' 55".

Transmitter: 33 Beacon Rd., Barrie.

Multichannel TV Sound: Stereo only.

Satellite Earth Station: Andrew, 4.5-meter Ku & C-band; Scientific-Atlanta receivers.

News Services: Broadcast News, Canadian Press.

Ownership: CHUM Ltd.

Began Operation: September 28, 1955.

Represented (sales): CHUM Television Sales & Marketing.

Represented (legal): Fasken Campbell Godfrey.

Personnel:

Doug Garraway, Vice President & General Manager.

Dan Hamilton, General Sales Manager.

Rod Reid, Engineering Director.

John Thornton, News Director.

Peggy Hedden, Program Director.

Doug Slack, Promotion Director.

Mike Patterson, Production Manager.

Sandra Troit, Traffic Director.

Highest 30 Sec. Rate: \$2000.

CHCH-TV Hamilton (Ch. 11)

Network Service: None, independent

Licensee: Western International Communications, Box 2230, Station A, 163 Jackson St. W., Hamilton, ON L8N 3A6.

Studio: 163 Jackson St. W., Hamilton, ON L8N 3A6.

Sales: 55 Blook St. E, Toronto, ON.

Phone: 416-522-1101; 416-963-7800. **Fax:** 416-523-8011.

E-mail: dwilson@ontv.wic.ca

Web Site: <http://www.ontv.com>

Technical Facilities: Channel No. 11 (198-204 MHz). Authorized power: 325-kw visual, 23-kw aural. Antenna: 1173-ft. above av. terrain, 1093-ft. above ground, 1718-ft. above sea level, lat. 43° 12' 27", long. 79° 46' 28".

Transmitter: 1-mi. SW of Stoney Creek, atop Escarpment.

Multichannel TV Sound: Stereo only.

News Services: AP, Broadcast News, Visnews.

Ownership: CanWest Global Communications Corp.

Began Operation: June 7, 1954. Sold to present owner by WIC Television Group March 31, 2000. Sold to WIC by Maclean Hunter in 1991. (Television Digest, Vol. 31:16). Sold to Maclean Hunter by Selkirk Communications in 1990.

Represented (sales): Western Broadcast Sales.

Personnel:

Art Reitmayer, President & Chief Executive Officer.

Bryan Ellis, Exec. Vice President & General Manager.

John Heij, Vice President, Technology.

Ashraf Armes, Finance Director.

Ron Eberle, General Sales Manager.

Dick Prat, News Director.

Rates: On request.

CJBN-TV Kenora (Ch. 13)

Network Service: CTV

Licensee: Norcom Telecommunications Ltd., Box 1810, Keewatin, ON P0X 1C0.

Studio: 104 10th St., Keewatin, ON P0X 1C0.

Phone: 807-547-2852. **Fax:** 807-547-2236.

Technical Facilities: Channel No. 13 (210-216 MHz). Authorized power: 177-kw visual, 33-kw aural. Antenna: lat. 49° 46' 01", long. 94° 31' 01".

Ownership: Norcom Telecommunications Ltd.

Began Operation: January 1, 1983.

Represented (sales): AirTime Television Sales Inc. (Toronto, Montreal); Metro Marketing West Ltd. (Western Can. & U.S.).

Personnel:

Nancy McGee, President.

Warren Ritchie, General Manager & Chief Engineer.

Darryl Michaluk, General Sales Manager, Program & Marketing Director.

Pam Clausen, Local Sales Manager.

Nick Chevrefits, News Director.

Highest 30 Sec. Rate: \$180.

CKWS-TV Kingston (Ch. 11)

Network Service: CBC

Licensee: Power Broadcasting Co. Inc., 170 Queen St., Kingston, ON K7K 1B2.

Studio: 170 Queen St., Kingston, ON K7K 1B2.

Phone: 613-544-2340. **Fax:** 613-544-5508.

Technical Facilities: Channel No. 11 (198-204 MHz). Authorized power: 164-kw visual, 15.4-kw aural. Antenna: 851-ft. above av. terrain, 826-ft. above ground, 1110-ft. above sea level, lat. 44° 10' 02", long. 76° 25' 40".

Transmitter: Wolfe Island, 3-mi. off Kingston Mainland.

Multichannel TV Sound: Stereo only.

AM Affiliate: CFFX, 10-kw, 960 kHz.

FM Affiliate: CFMK, 2.7-kw, 96.3 MHz (No. 242), 500-ft.

News Services: Broadcast News, CBC.

Ownership: Diffusion Power Broadcasting.

Began Operation: December 9, 1954.

Represented (sales): TeleRep Inc. (U.S.).

Personnel:

Tom Brennan, President & General Sales Manager.

Larry Cameron, Vice President, Engineering.

Joy McNevin, Sales Manager.

Rates: On request.

CKCO-TV
Kitchener
(Ch. 13)

Network Service: CTV
Licensee: CKCO Television, Box 91026, Kitchener, ON N2G 4E9.
Studio: 864 King St. W, Kitchener, ON N2G 4E9.
Phone: 519-578-1313.
Fax: 519-743-8857.
E-mail: dwatson@ctv.ca

Technical Facilities: Channel No. 13 (210-216 MHz). Authorized power: 325-kw visual, 32.5-kw aural. Antenna: 1015-ft. above av. terrain, 715-ft. above ground, 2140-ft. above sea level, lat. 43° 24' 15", long. 80° 38' 05".

Transmitter: Baden Hill.
Multichannel TV Sound: Stereo only.
Satellite Earth Stations: Andrew, 3.7-meter Ku & C-band; Andrew, 4.5-meter Ku & C-band.

News Services: ABC NewsOne, BNS, Canadian Press, CBC, CTV, WTN.

Ownership: CTV Inc.
Began Operation: March 1, 1954.
Represented (sales): CTV Television Sales Ltd. (Canada); TeleRep Inc. (U.S.).

Personnel:
Dennis Watson, Vice President & General Manager.
Cameron Crossweller, Sales Manager.
Larry Rose, News Director.
Dave Meise, Engineering Manager.
Dave MacNiel, Production Manager & Marketing Director.
Pat Krieg, Finance Manager.
Su McKillop, Coordinator Sales Services.

Highest 30 Sec. Rate: \$3500.

CFPL-TV
London
(Ch. 10)
(Operates satellites CKNX-TV, Wingham, ON)

Network Service: None, independent
Licensee: CHUM Ltd.
Studio: One Communications Rd., London, ON N6A 6E9.
Phone: 519-686-8810. **Fax:** 519-668-3288.

Technical Facilities: Channel No. 10 (192-198 MHz). Authorized power: 325-kw visual, 43.2-kw aural. Antenna: 1000-ft. above av. terrain, 911-ft. above ground, 1868-ft. above sea level, lat. 42° 57' 15", long. 81° 15' 58".

Transmitter: One Communications Rd.
Multichannel TV Sound: Stereo only.

Ownership: CHUM Ltd.
Began Operation: November 28, 1953.
Represented (sales): CHUM Television Sales & Marketing (Canada); Meyers International (U.S.).

Personnel:
Greg Mudry, Vice President & General Manager.
Tom Fitz-Gerald, General Sales Manager.
Jim Kippen, Engineering Manager & Operations Manager.
George Clark, Director of News & Information.

Don Mumford, Promotion Director & Program Manager.
Martha Burke, Comptroller.
Jim Hayes, Traffic Supervisor.

Highest 30 Sec. Rate: \$1100.

CHNB-TV
North Bay
(Ch. 4)

Network Service: CBC
Licensee: MCTV, 699 Frood Rd., Sudbury, ON P3C 5A3.
Studio: 100 Hartley St., Toronto, ON M4Y 2L1.
Phone: 705-472-2221; 705-476-3111. **Fax:** 705-495-0922.

Technical Facilities: Channel No. 4 (66-72 MHz). Authorized power: 100-kw visual, 10-kw aural. Antenna: 730-ft. above av. terrain, 500-ft. above ground, 1715-ft. above sea level, lat. 46° 03' 46", long. 79° 26' 05".

Transmitter: Powassan.
Ownership: CTV Inc.
Began Operation: October 11, 1971.

Represented (sales): CanVideo Television Sales Ltd.

Personnel:
Scott Lund, Vice President & General Manager.
Ron Driscoll, Local Sales Manager.
Jeff Turl, Station & News Manager.
Chuck Haskins, Chief Engineer.

Rates: On request.

CKNY-TV
North Bay
(Ch. 10)

Network Service: CTV
Licensee: MCTV, 699 Frood Rd., Sudbury, ON P3C 5A3.
Studio: 245 Oak St., North Bay, ON P1B 8P8.
Phone: 705-476-3111. **Fax:** 705-495-0922.

Technical Facilities: Channel No. 10 (192-198 MHz). Authorized power: 70.5-kw visual, 7.1-kw aural. Antenna: Directional, 607-ft. above av. terrain, 358-ft. above ground, 1565-ft. above sea level, lat. 46° 03' 46", long. 79° 26' 05".

Transmitter: Hwy. 11, 5-mi. S at Powassan, ON.
News Services: Broadcast News, Canada News Wire, Canadian Press, CTV.
Ownership: CTV Inc.
Began Operation: December 19, 1955.

Represented (sales): CanVideo Television Sales Ltd.

Personnel:
Scott Lund, Vice President & General Manager.
Jeff Turl, Station & News Manager.
Ron Driscoll, Local Sales Manager.
Chuck Haskins, Chief Engineer.

Rates: On request.

CBOT
Ottawa
(Ch. 4)
English Outlet

Network Service: CBC
Licensee: Canadian Broadcasting Corp., 250 Lanark Ave., Ottawa, ON K1Y 1E4.
Studio: 250 Lanark Ave., Ottawa, ON K1Y 1E4.
Mailing Address: Box 3220, Station C, Ottawa, ON K1Y 1E4.
Phone: 613-724-1200. **Fax:** 613-724-5112.
E-mail: newsday@ottawa.cbc.ca
Web Site: <http://www.cbc.ca>

Technical Facilities: Channel No. 4 (66-72 MHz). Authorized power: 100-kw visual, 10-kw aural. Antenna: 1310-ft. above av. terrain, 618-ft. above ground, 1768-ft. above sea level, lat. 45° 30' 11", long. 75° 51' 02".

Transmitter: Camp Fortune, PQ.
Satellite Earth Stations: Andrew, 4.5-meter C-band; Andrew, 4.5-meter Ku & C-band; Scientific-Atlanta, Standard Agile Omni receivers.

FM Affiliate: CBO-FM, 91.5-MHz (Stereo), CBOQ-FM, 103.3-MHz (Stereo).

Ownership: Canadian Broadcasting Corp.
Began Operation: June 2, 1953.

Represented (sales): CBC National Selective Television Sales (Canada); Canadian Standard Broadcast Sales Inc. (U.S.).

Personnel:
Bruce Taylor, Regional Director, CBC Ontario.
Phil Jenkins, Location Manager.
Rhonda Madey, Area Sales Manager.

Rates: On request.

CJOH-TV
Ottawa
(Ch. 13)

Network Service: CTV
Licensee: CTV Television Inc.
Studio: 1500 Merivale Rd., Nepean, ON K2E 6Z5.
Mailing Address: Box 5813, Merivale Depot, Ottawa, ON K2C 3G6.
Phone: 613-224-1313. **Fax:** 613-274-4215.
E-mail: vpons@ctv.ca

Technical Facilities: Channel No. 13 (210-216 MHz). Authorized power: 178-kw visual, 35.6-kw aural. Antenna: Directional, 1150-ft. above av. terrain, lat. 45° 30' 01", long. 75° 51' 02".

Transmitter: Camp Fortune, PQ.
News Services: ABC NewsOne, AP, Canadian Press, CTV.

Ownership: CTV Inc.
Began Operation: March 12, 1961. Sold to present owner by Standard Broadcasting, 1988.

Represented (sales): CTV Television Sales.
Personnel:
Douglas Bassett, Vice Chairman.

Vince Pons, Vice President & General Manager.
Max Keeping, Vice President, News & Public Affairs.

Art Clarke, Unit Administrator, Operations.
Gerald McGillivray, Sales Manager.
Delma Devoe, Manager, Human Resources.

Rates: On request.

CBOFT
Ottawa-Hull, PQ
(Ch. 9)
French Outlet

Network Service: SRC
Licensee: Societe Radio-Canada, 250 Lanark Ave., Ottawa, ON K1Y 1E4.
Studio: 250 Lanark Ave., Ottawa, ON.
Phone: 613-724-1200.

Technical Facilities: Channel No. 9 (186-192 MHz). Authorized power: 128-kw visual, 12.8-kw aural. Antenna: 1394-ft. above av. terrain, 702-ft. above ground, 1852-ft. above sea level, lat. 45° 30' 11", long. 75° 51' 02".

Transmitter: Camp Fortune, PQ.
FM Affiliate: CBOF-FM, 84-kw, 90.7 MHz (CBC).
Ownership: Canadian Broadcasting Corp.

Began Operation: June 24, 1955.
Represented (sales): CBC National Selective Television Sales (Canada); Canadian Standard Broadcast Sales Inc. (U.S.).

Ontario—Canadian TV Stations

Personnel:

Gilles Perron, Area Sales Manager.
Roch Sarrazin, Television Plant Manager.
Christiane Marais, Program Manager.
Denis Pellerin, Program Director, CBOF-FM.
Maryse Lalrot, Director of Communications.

Rates: On request.

CHRO-TV Ottawa-Pembroke (Ch. 5)

Network Service: None, independent

Licensee: The New RO, 611 TV Tower Rd., Box 1010, Pembroke, ON K8A 6Y6.

Studio: 200 Isabella St., Sudbury, ON.

Mailing Addresses: Box 1010, Pembroke, ON K8A 7T3; 10 Kirmway Ave., Nepean, ON K2E 6Z6.

Phone: 613-735-1036; 613-228-2476. Fax: 613-735-4374; 613-228-0726.

E-mail: newssixtata@thenewro.com.

Technical Facilities: Channel No. 5 (76-82 MHz). Authorized power: 100-kw visual, 10-kw aural. Antenna: 496-ft. above av. terrain, 580-ft. above ground, 1042-ft. above sea level, lat. 45° 50' 02", long. 77° 09' 50".

Multichannel TV Sound: Stereo only.

News Service: Broadcast News.

Ownership: CHUM Ltd.

Began Operation: October 1, 1977.

Represented (sales): Glen-Warren Broadcast Sales.

Personnel:

Ron Waters, President.
John Krug, General Manager.
Mike Keller, Station & Local Sales Manager.
Anna Mary Burke, Operations Manager.
Nigel Fuller, General Sales Manager.
Derek Cross, National Sales Manager.
Richard Gray, News Director.
Mike St. Amand, Chief Engineer.
Bill Patrick, Program Director.
John Middleton, Regional Sales Manager.
Marlene Lone, Creative Services Director.
Shirley Blimkie, Traffic Supervisor.

Rates: On request.

CHEX-TV Peterborough (Ch. 12)

Network Service: CBC

Licensee: Power Broadcasting Inc., 1925 Television Rd., Box 4150, Peterborough, ON K9J 6Z9.

Branch Office: PHI Bldg., Oshawa, ON L1H 1A4.

Phone: 705-742-0451; 905-434-2421. Fax: 705-742-7274.

Web Site: <http://www.chextv.com>

Technical Facilities: Channel No. 12 (204-210 MHz). Authorized power: 163-kw visual, 16.3-kw aural. Antenna: 771-ft. above av. terrain, 772-ft. above ground, 1590-ft. above sea level, lat. 44° 19' 45", long. 78° 18' 03".

Transmitter: 1-mi. NE of Peterborough in Duoro Twp.

Multichannel TV Sound: Stereo only.

Satellite Earth Stations: Ku & C band.

AM Affiliate: CHEX, 10-kw (5-kw night), 980 kHz.

FM Affiliate: CKWF, 31.4-kw, 101.5 MHz (No. 268), 500-ft.

News Services: Broadcast News, CBC.

Ownership: Diffusion Power Broadcasting.

Began Operation: March 28, 1955.

Represented (sales): Air Time Sales (Canada); TeleRep Inc. (U.S.).

Personnel:

Ron Johnston, General Manager.
Brian Ludgate, General Sales Manager & Marketing Director.
Judy Carswell, Program & Promotion Director.
Paul Ward, Chief Engineer.
Paul Burke, Production Manager.
Anita Bress, Traffic Director.

Highest 30 Sec. Rate: \$360.

CHBX-TV Sault Ste. Marie (Ch. 2)

Network Service: CTV

Licensee: Huron Broadcasting Ltd., 119 East St., Box 370, Sault Ste. Marie, ON P6A 5M5.

Studio: 119 East St., Sault Ste. Marie, ON P6A 5M2.

Phone: 705-759-8232. Fax: 705-759-7783.

Technical Facilities: Channel No. 2 (54-60 MHz). Authorized power: 100-kw visual, 10-kw aural. Antenna: 600-ft. above av. terrain, lat. 46° 35' 40", long. 84° 21' 00".

Transmitter: .

Ownership: Huron Broadcasting Ltd.

Began Operation: 1978.

Represented (sales): All-Canada Radio & Television Ltd.

Personnel:

Highest 30 Sec. Rate: \$275.

CJIC-TV Sault Ste. Marie (Ch. 5)

Network Service: CBC

Licensee: Huron Broadcasting Ltd., 119 East St., Box 370, Sault Ste. Marie, ON P6A 5M2.

Studio: 119 East St., Sault Ste. Marie, ON P6A 5M2.

Phone: 705-759-8232. Fax: 705-759-7783.

Technical Facilities: Channel No. 5 (76-82 MHz). Authorized power: 37.9-kw visual, 7.6-kw aural. Antenna: Directional, 600-ft. above av. terrain, 500-ft. above ground, 835-ft. above sea level, lat. 46° 35' 40", long. 84° 21' 00".

Transmitter: .

News Services: Broadcast News, Canadian Press.

Ownership: Huron Broadcasting Ltd.

Began Operation: November 28, 1954.

Represented (sales): All-Canada Radio & Television Ltd.

Personnel:

W. A. Elgie, President & General Manager.
Michael Elgie, General Sales Manager & Marketing Director.
Fern Valois, Engineering.
Karl Sopotowski, News Editor.
Helen Millen, Program Director.

Highest 30 Sec. Rate: \$125.

CICI-TV Sudbury (Ch. 5)

Network Service: CTV

Licensee: MCTV, 699 Froid Rd., Sudbury, ON P3C 5A3.

Studio: 699 Froid Rd., Sudbury, ON P3C 5A3.

Phone: 705-674-8301. Fax: 705-759-7783.

Technical Facilities: Channel No. 5 (76-82 MHz). Authorized power: 100-kw visual, 10-kw aural. Antenna: 1057-ft. above av. terrain, 2044-ft. above sea level, lat. 46° 30' 02", long. 81° 01' 16".

Transmitter: McKim St.

News Services: Broadcast News, Canadian Press, CTV.

Ownership: CTV Inc.

Began Operation: October 20, 1953.

Represented (sales): CanVideo Television Sales Ltd.

Personnel:

Scott Lund, Vice President & General Manager.

Marett Lund, Sales Manager.

Mark Oldfield, News Director.

Rates: On request.

CKNC-TV Sudbury (Ch. 9)

Network Service: CBC

Licensee: MCTV, 699 Froid Rd., Sudbury, ON P3C 5A3.

Studio: 699 Froid Rd., Sudbury, ON P3C 5A3.

Phone: 705-674-8301. Fax: 705-671-2444.

Technical Facilities: Channel No. 9 (186-192 MHz). Authorized power: 115.5-kw visual, 29.3-kw aural. Antenna: 627-ft. above av. terrain, 550-ft. above ground, 1600-ft. above sea level, lat. 46° 30' 44", long. 81° 00' 19".

Transmitter: 699 Froid Rd.

Multichannel TV Sound: Stereo only.

News Services: Broadcast News, CBC.

Ownership: CTV Inc.

Began Operation: October 4, 1971.

Represented (sales): CanVideo Television Sales Ltd.

Personnel:

Scott Lund, Vice President & General Manager.
Marett Lund, Sales Manager.
Mark Oldfield, News Director.

Rates: On request.

CHFD-TV Thunder Bay (Ch. 4)

Network Service: CTV

Licensee: Thunder Bay Electronics Ltd., 87 N. Hill St., Thunder Bay, ON P7A 5V6.

Studio: 87 N. Hill St., Thunder Bay, ON P7A 5V6.

Phone: 807-346-2600. Fax: 807-345-9923.

E-mail: tbt@tbtv.com

Technical Facilities: Channel No. 4 (66-72 MHz). Authorized power: 56-kw visual, 10-kw aural. Antenna: 1257-ft. above av. terrain, 707-ft. above ground, 2307-ft. above sea level, lat. 48° 31' 30", long. 89° 06' 50".

Transmitter: Mount Baldy, 6-mi. NE of Thunder Bay.

Satellite Earth Stations: Andrew, 3.2-meter Ku & C-band; Andrew, 4.6-meter C-band.

Ownership: Thunder Bay Electronics Ltd.

Began Operation: October 14, 1972.

Represented (sales): CanVideo Television Sales Ltd. (Canada); TeleRep Inc. (U.S.).

Personnel: See CKPR-TV, Thunder Bay, ON.

Rates: On request.

CKPR-TV
Thunder Bay
(Ch. 2)

Network Service: CBC

Licensee: Thunder Bay Electronics Ltd., 87 N. Hill St., Thunder Bay, ON P7A 5V6.

Studio: 87 N. Hill St., Thunder Bay, ON P7A 5V6.

Phone: 807-346-2600. **Fax:** 807-345-9923.

E-mail: tbt@tbtv.com

Technical Facilities: Channel No. 2 (54-60 MHz). Authorized power: 56-kw visual, 10-kw aural. Antenna: 1257-ft. above av. terrain, 707-ft. above ground, 2307-ft. above sea level, lat. 48° 31' 30", long. 89° 06' 50".

Transmitter: Mt. Baldy, 6-mi. NE of Thunder Bay.

Satellite Earth Stations: Andrew, 3.2-meter Ku & C-band; Andrew, 4.6-meter C-band; Standard Communications receivers.

News Services: Broadcast News, Canada News Wire, Canadian Press, CBS Newspath, CNN Newsource, CTV, NBC News Channel.

Ownership: Thunder Bay Electronics Ltd.

Began Operation: September 17, 1954.

Represented (sales): TeleRep Inc. (U.S.); CanVideo Television Sales Ltd. (Canada).

Personnel:

H. Fraser Deugall, President.

A. H. (Tony) Seuret, Vice President & General Manager.

Denis Barriault, Director of Engineering.

Gary Rinne, News Director.

M. McManus, Director of Operations.

Michelle LaBelle, Program & Promotion Director.

Rates: On request.

CFCL-TV
Timmins
(Ch. 6)

Network Service: CBC

Licensee: MCTV, 699 Frood Rd., Sudbury, ON P3C 5A3.

Studio: Mont Sacre Coeur, Timmins, ON.

Phone: 705-264-4211. **Fax:** 705-264-3266.

Technical Facilities: Channel No. 6 (82-88 MHz). Authorized power: 100-kw visual, 10-kw aural. Antenna: 557-ft. above av. terrain, 525-ft. above ground, 1592-ft. above sea level, lat. 48° 29' 25", long. 81° 19' 51".

Transmitter: Mont Sacre Coeur, Timmins.

News Services: Broadcast News, Canadian Press.

Ownership: CTV Inc.

Began Operation: June 24, 1956.

Represented (sales): CanVideo Television Sales Ltd. (Canada).

Personnel:

Scott Lund, Vice President & General Manager.

Ray Laneville, Station & Local Sales Manager.

Rates: On request.

CBLFT
Toronto
(Ch. 25)
French Outlet

Network Service: SRC

Licensee: Societe Radio-Canada, 1500 Bronson Ave., Ottawa, ON K1G 3J5.

Studio: 100 Carlton St., Toronto, ON.

Mailing Address: Box 500, Station A, 100 Carlton St., Toronto, ON M5W 1E6.

Phone: 416-975-3311; 416-975-3566. **Fax:** 416-975-5622.

Technical Facilities: Channel No. 25 (536-542 MHz). Authorized power: 1827-kw visual, 182.7-kw aural. Antenna: 1640-ft. above av. terrain, 1721-ft. above ground, 1990-ft. above sea level, lat. 48° 38' 33", long. 79° 23' 15".

Transmitter: CN Tower.

AM Affiliate: CJBC, 50-kw, 860 kHz.

Ownership: Canadian Broadcasting Corp.

Began Operation: March 23, 1973.

Personnel:

Claude Hurtubise, General Manager.

Robert Trempe, National Sales Manager.

Rudi Lingher, Engineering.

Rejean Turgeon, News Supervisor.

Oiane Chaperon-Lor, Communications & Promotion Manager.

Rates: On request.

CBLT
Toronto
(Ch. 5)
English Outlet

Network Service: CBC

Licensee: Canadian Broadcasting Corp., 1500 Bronson Ave., Ottawa, ON K1G 3J5.

Studio: 205 Wellington St. W., Toronto, ON M5W 3G7.

Mailing Address: Box 500, Station A, 25 Front St. W., Toronto, ON M5W 1E6.

Phone: 416-205-3311; 416-205-5600. **Fax:** 416-205-7166.

Technical Facilities: Channel No. 5 (76-82 MHz). Authorized power: 84-kw visual, 16.8-kw aural. Antenna: 1520-ft. above av. terrain, 1602-ft. above ground, 1871-ft. above sea level, lat. 43° 38' 33", long. 79° 23' 15".

Transmitter: CN Tower.

AM Affiliate: CBL, 50-kw, 740 kHz.

FM Affiliate: CBL-FM, 38-kw, 94.1 MHz.

Ownership: Canadian Broadcasting Corp.

Began Operation: September 8, 1952.

Represented (sales): CBC National Selective Television Sales (Canada); Canadian Standard Broadcast Sales Inc. (U.S.).

Personnel:

Jeff Thrasher, Sales Manager.

Barry Smith, Administration & Finance Manager.

Rates: On request.

CFMT-TV
Toronto
(Ch. 47)

Network Service: None, independent

Licensee: CFMT-TV, 545 Lakeshore Blvd. W., Toronto, ON M5V 1A3.

Studio: 545 Lakeshore Blvd. W., Toronto, ON M5V 1A3.

Phone: 416-260-0047; 416-260-3620. **Fax:** 416-260-3621.

E-mail: cfmt@rci.rogers.com

Technical Facilities: Channel No. 47 (668-674 MHz). Authorized power: 1200-kw visual, 120-kw aural. Antenna: 1610-ft. above av. terrain, lat. 43° 38' 33", long. 79° 23' 15".

Transmitter: CN Tower.

Multichannel TV Sound: Stereo and separate audio program.

AM Affiliate: CFTR, 50-kw, 680 kHz.

FM Affiliate: CHFI-FM, 44-kw, 98.1 MHz, 1815-ft.

Ownership: Multilingual Television (Toronto) Ltd., 50.00%; Rogers Broadcasting Ltd., 50.00%.

Began Operation: September 1, 1979.

Represented (sales): CanVideo Television Sales Ltd. (Canada).

Personnel:

Tony Viner, President.

Leslie Sole, Executive Vice President & General Manager.

Tom Ayley, Vice President, Administration.

Madeline Ziniak, Vice President & Executive Producer.

Jim Nelles, Vice President, Sales & Marketing.

Kelly Colasanti, Vice President, Operations.

Rates: On request.

CFTO-TV
Toronto
(Ch. 9)

Network Service: CTV

Licensee: CFTO-TV Ltd., Box 9, Station O, Toronto, ON M4A 2M9.

Studio: 9 Channel Nine Court, Toronto, ON M1S 4B5.

Phone: 416-332-5000. **Fax:** 416-332-5054.

Web Site: http://www.ctv.ca

Technical Facilities: Channel No. 9 (186-192 MHz). Authorized power: 325-kw visual, 43.5-kw aural. Antenna: 1532-ft. above av. terrain, 1613-ft. above ground, 1882-ft. above sea level, lat. 43° 38' 33", long. 79° 23' 15".

Transmitter: CN Tower.

News Services: ABC NewsOne, Broadcast News, Canadian Press, CTV, NBC News Channel, Visnews.

Ownership: CTV Inc.

Began Operation: January 1, 1961.

Represented (sales): CTV Sales (Canada).

Personnel:

A. L. Beattie, Chairman.

Ivan Focan, President & Chief Executive Officer.

Trina McQueen, Executive Vice President.

Robin Fillingham, Senior Vice President, Administration & Chief Financial Officer.

Susanne Boyce, Senior Vice President, Programming.

Richard Palmer, Senior Vice President, Finance.

Derwyn Smith, News Director.

Allan Morris, Vice President, Engineering.

Mafalda Caruso, Community & Public Relations Manager.

Sean Delaney, Vice President, Sales.

Ian Slack, Assistant News Director.

Rates: On request.

CICA-TV
Toronto
(Ch. 19)

Network Service: EDS

Licensee: The Ontario Educational Communications Authority, Station Q, Box 200, Toronto, ON M4T 2T1.

Studio: 2180 Yonge St., Toronto, ON M4S 2B9.

Phone: 416-484-2600. **Fax:** 416-484-4234.

Ontario—Canadian TV Stations

Web Site: <http://www.tvo.org>

Technical Facilities: Channel No. 19 (500-506 MHz). Authorized power: 1288.2-kw visual, 128.8-kw aural. Antenna: 1640-ft. above av. terrain, 1721-ft. above ground, 2049-ft. above sea level, lat. 43° 38' 33", long. 79° 23' 15".

Transmitter: CN Tower, Toronto.

Multichannel TV Sound: Stereo only.

Ownership: Ontario Educational Communications Authority.

Began Operation: September 27, 1970.

Personnel:

Isabel Bassett, Chairman & Chief Executive Officer.

Lee Robock, Chief Financial Officer.

Beth Haddon, Managing Director, English Programming Services.

Ellen Cole, Communications Director.

Rates: On request.

CITY-TV Toronto (Ch. 57)

Network Service: None, independent

Licensee: City TV, Division of CHUM Ltd., 299 Queen St. W., Toronto, ON M5V 2Z5.

Studio: 299 Queen St. W., Toronto, ON M5V 2Z5.

Phone: 416-591-5757. Fax: 416-340-7005.

Technical Facilities: Channel No. 57 (728-734 MHz). Authorized power: 280-kw visual, 28-kw aural. Antenna: 1627-ft. above av. terrain, lat. 43° 38' 33", long. 79° 23' 15".

Transmitter: CN Tower.

Multichannel TV Sound: Stereo and separate audio program.

News Services: Broadcast News, Canadian Press, CNN Newsource, NBC News Channel, Visnews.

Ownership: CHUM Ltd.

Began Operation: September 28, 1972.

Represented (sales): Alexander, Pearson & Dawson Inc. (Toronto & Vancouver).

Personnel:

M. Znaimer, President & Executive Producer.

Mark Rubinstein, Vice President & General Manager.

Jay Switzer, Vice President, Programming.

Mary Powers, Corporate Communications & Community Relations Director.

Dan Hamilton, General Sales Manager.

Glenn Campbell, National Sales Manager.

Ron Reid, Operations & Engineering Director.

Steve Hurlbut, News Programming Director.

Ellen Baine, Program Director.

Highest 30 Sec. Rate: \$3500.

CIII-TV Toronto-Paris (Ch. 3)

Network Service: None, independent

Licensee: Global Television Network, CanWest Global Systems, 81 Barber Greene Rd., Don Mills, ON M3C 2A2.

Studio: 81 Barber Greene Rd., Don Mills, ON M3C 2A2.

Phone: 416-446-5311. Fax: 416-446-5371.

Technical Facilities: Channel No. 3 (60-66 MHz). Authorized power: 100-kw visual, 15-kw aural. Antenna: 1037-ft. above av. terrain, lat. 43° 15' 39", long. 80° 26' 39".

Transmitter: SW of Paris.

News Services: Broadcast News, CNN Newsource, NBC News Channel, Reuters TV, Visnews.

Ownership: CanWest Global Communications Corp.

Began Operation: January 6, 1974.

Represented (sales): CanVideo Television Sales Ltd. (Toronto, Montreal); Metro Marketing West Ltd. (Vancouver, W U.S.).

Personnel:

Jim Sward, President.

Rodger Hone, Senior Vice President.

Ooug Bonar, Vice President, News & Operations.

John Burgis, Vice President, Finance & Administration.

Ooug Hoover, Vice President, Programming.

Laurel Kennedy, Marketing & Communications Services Manager.

David Hamilton, Director, Public Relations & Promotions.

Shelagh Henderson, Director, Inventory Control & Traffic.

Rates: On request.

CBET Windsor-Detroit, MI (Ch. 9)

Network Service: CBC

Licensee: Canadian Broadcasting Corp., 1500 Bronson Ave., Ottawa, ON K1G 3J5.

Studio: 825 Riverside Dr. W., Windsor, ON N9A 5K9.

Mailing Address: Box 1609, Windsor, Ont., N9A 1K7.

Phone: 519-255-3411. Fax: 519-255-3403.

Technical Facilities: Channel No. 9 (186-192 MHz). Authorized power: 325-kw visual, 32.5-kw aural. Antenna: Directional, 621-ft. above av. terrain, 623-ft. above ground, 1208-ft. above sea level, lat. 42° 18' 59", long. 83° 02' 58".

Transmitter: 825 Riverside Dr. W., Windsor.

Ownership: Canadian Broadcasting Corp.

Began Operation: September 16, 1954 as CKLW-TV. Transferred from RKO General Inc. July 24, 1970 in accordance with CRTC's direction on Canadian ownership. Purchased by CBC September 1, 1975.

Represented (sales): Canadian Standard Broadcast Sales Inc. (U.S.); CBC National Selective Television Sales (Canada).

Personnel:

Bruce Taylor, Location Manager.

Ron Sutherland, Sales Manager.

Joel Rulmy, Executive Producer, News.

Rochelle Porter, Communications Officer.

Highest 30 Sec. Rate: \$400.

CKNX-TV Wingham (Ch. 8)

(Satellite of CFPL-TV, London, ON)

Network Service: None, independent

Licensee: CNKX Broadcasting Ltd., 215 Carling Terrace, Wingham, ON N0G 2W0.

Studio: Carling Terrace, Wingham, ON N0G 2W0.

Phone: 519-357-1310. Fax: 519-357-1897.

Technical Facilities: Channel No. 8 (180-186 MHz). Authorized power: 260-kw visual, 26-kw aural. Antenna: 793-ft. above av. terrain, 650-ft. above ground, 1800-ft. above sea level, lat. 44° 05' 26", long. 81° 12' 26".

Transmitter: 4-mi. S of Walkerton.

AM Affiliate: CKNX, 10-kw (1-kw night), 920 kHz.

FM Affiliate: CKNX, 100-kw, 101.7 MHz.

News Service: Broadcast News.

Ownership: CHUM Ltd.

Began Operation: November 18, 1955.

Represented (sales): Glen-Warren Broadcast Sales.

Personnel:

Al Skelton, Vice President & General Manager.

Paul Mercey, Local Sales Coordinator.

Gerry Belanger, Engineering Director.

Ray Baynton, News Director.

Nancy Burton, Accounting Supervisor.

Cathy Walters, Television Traffic Coordinator.

Rates: On request.

Ontario Repeater Stations

Alberion—NEW, Ch. 7, (CICA-TV, Toronto) 10-w.

Algoma Mills—NEW, Ch. 45, (CICA-TV, Toronto).

Armstrong—NEW, Ch. 13, TV Ontario (CICA-TV, Toronto) 8-w.

Aroland—NEW, Ch. 10, TV Ontario (CICA-TV, Toronto) 5-w.

Atikokan—CBWCT-1, Ch. 7, CBC (CBWT, Winnipeg, MB) 2.8-kw.

Attawapiskat—CBLET, Ch. 12, CBC (CFCL-TV, Timmins) 10-w.

Attawapiskat—NEW, Ch. 10, TV Ontario (CICA-TV, Toronto) 10-w.

Bancroft—CHEX-TV-1, Ch. 4, Kawartha Broadcasting (CHEX-TV, Peterborough) 5-w.

Bancroft—CIII-TV-2, Ch. 2, Global Television Network (CIII-TV, Toronto-Paris) 100-kw.

Barclay 1—NEW, Ch. 30, TV Ontario (CICA-TV, Toronto) 20-w.

Barclay 2—NEW, Ch. 13, (CICA-TV, Toronto).

Barrie—CBLFT-11, Ch. 55, CBC (CBLFT, Toronto) 7-kw.

Barry's Bay—CBOT-2, Ch. 19, CBC (CBOT, Ottawa) 2.9-kw.

Barwick—NEW, Ch. 21, TV Ontario (CICA-TV, Toronto) 10-w.

Batchawana Bay—NEW, Ch. 17, (CICA-TV, Toronto).

Beardmore—CBLAT-5, Ch. 9, CBC (CBLT, Toronto) 8-w.

Beardmore—NEW, Ch. 11, TV Ontario (CICA-TV, Toronto) 10-w.

Bearskin Lake—NEW, Ch. 9, TV Ontario (CICA-TV, Toronto) 5-w.

Belle Vallee—NEW, Ch. 34, TV Ontario (CICA-TV, Toronto) 20-w.

Belleville—CBLFT-13, Ch. 15, CBC (CBLFT, Toronto) 180-kw.

Belleville—NEW, Ch. 53, (CICA-TV, Toronto).

Bergland—NEW, Ch. 7, TV Ontario (CICA-TV, Toronto) 10-w.

Big Trout Lake—CBWT-1, Ch. 13, CBC (CBWT, Winnipeg, MB) 10-w.

Big Trout Lake—NEW, Ch. 8, TV Ontario (CICA-TV, Toronto) 5-w.

Birch Island—NEW, Ch. 56, (CICA-TV, Toronto).

Bobcaygeon—NEW, Ch. 21, (CFTO-TV, Toronto).

Brethour—NEW, Ch. 22, (CICA-TV, Toronto).

- Brighton**—CKWS-TV-1, Ch. 66, Power Broadcasting Co. Inc. (CKWS-TV, Kingston).
- Britt**—NEW, Ch. 15, (CICA-TV, Toronto).
- Bruce Mines**—NEW, Ch. 24, TV Ontario (CICA-TV, Toronto) 20-w.
- Camberlain Twp.**—NEW, Ch. 61, (CICA-TV, Toronto).
- Caramat**—CICA-TV-72, Ch. 10, TV Ontario (CICA-TV, Toronto) 5-w.
- Cartier**—NEW, Ch. 17, TV Ontario (CICA-TV, Toronto) 20-w.
- Cat Lake**—NEW, Ch. 9, TV Ontario (CICA-TV, Toronto) 5-w.
- Chapleau**—CBLFT-22, Ch. 13, CBC (CBLFT, Toronto) 487-w.
- Chapleau**—CFCL-TV-7, Ch. 7, CBC (CFCL-TV, Timmins) 101-w.
- Chapleau**—CITO-TV-4, Mid-Canada Communications Corp. (CICI-TV, Sudbury) 375-w.
- Charlton**—NEW, Ch. 43, (CICA-TV, Toronto).
- Chatham**—CBLFT-10, Ch. 48, CBC (CBLFT, Toronto) 14-kw.
- Chatham**—CICD-TV-59, Ch. 59, TV Ontario (CICA-TV, Toronto) 34.3-kw.
- Cloyne**—NEW, Ch. 55, (CICA-TV, Toronto).
- Coleman Twp.**—NEW, Ch. 38, TV Ontario (CICA-TV, Toronto) 20-w.
- Collins**—NEW, Ch. 8, TV Ontario (CICA-TV, Toronto) 5-w.
- Constance Lake**—NEW, Ch. 13, TV Ontario (CICA-TV, Toronto) 10-w.
- Coppell**—NEW, Ch. 14, (CICA-TV, Toronto).
- Cornwall**—CJOH-TV-8, Ch. 8, Nation's Capital TV Inc. (CJOH-TV, Ottawa) 130-kw.
- Crow Lake**—NEW, Ch. 32, (CICA-TV, Toronto).
- Cuming Lake**—NEW, Ch. 49, TV Ontario (CICA-TV, Toronto) 20-w.
- Dack Twp.**—NEW, Ch. 59, (CICA-TV, Toronto).
- Deer Lake**—NEW, Ch. 9, TV Ontario (CICA-TV, Toronto) 5-w.
- Deseronto**—CJOH-TV-6, Ch. 6, Nation's Capital TV Inc. (CJOH-TV, Ottawa) 55-kw.
- Devile**—NEW, Ch. 43, TV Ontario (CICA-TV, Toronto) 20-w.
- Doble**—NEW, Ch. 16, TV Ontario (CICA-TV, Toronto) 20-w.
- Dorion**—NEW, Ch. 6, TV Ontario (CICA-TV, Toronto) 10-w.
- Driftwood**—CBLFT-16, Ch. 74, CBC (CBLFT, Toronto) 100-w.
- Dryden**—CBWDT, Ch. 9, CBC (CBWT, Winnipeg, MB) 8.9-kw.
- Dryden**—CBWFT-9, Ch. 6, CBC (CBWFT, Winnipeg, MB) 11.3-kw.
- Du Pianter**—CHLG-TV-5, Ch. 5, Club Social La Grande (CBC French Network, PQ) 5-w.
- Dubreuilville**—CBLFT-24, Ch. 7, CBC (CBLFT, Toronto) 10-w.
- Duck Lake**—NEW, Ch. 15, (CICA-TV, Toronto).
- Dymond Twp.**—NEW, Ch. 42, (CICA-TV, Toronto).
- Eagle Lake**—NEW, Ch. 32, (CICA-TV, Toronto).
- Eagle River**—NEW, Ch. 11, TV Ontario (CICA-TV, Toronto) 5-w.
- Ear Falls**—CBWJT, Ch. 13, CBC (CBWT, Winnipeg, MB) 10-w.
- Ear Falls**—NEW, Ch. 3, TV Ontario (CICA-TV, Toronto) 10-w.
- Earleton**—NEW, Ch. 31, TV Ontario (CICA-TV, Toronto) 20-w.
- Elk Lake**—NEW, Ch. 17, TV Ontario (CICA-TV, Toronto) 5-w.
- Elliot Lake**—CBLFT-6, Ch. 12, CBC (CBLFT, Toronto) 18.6-kw.
- Elliot Lake**—CICI-TV-1, Ch. 3, Mid-Canada Communications Corp. (CICI-TV, Sudbury) 19-kw.
- Elliot Lake**—CKNC-TV-1, Ch. 7, CBC (CKNC-TV, Sudbury) 34-kw.
- Eme**—NEW, Ch. 8, TV Ontario (CICA-TV, Toronto) 10-w.
- Englehart**—CICA-TV-36, Ch. 39, TV Ontario (CICA-TV, Toronto) 20-w.
- Espanola**—CBLFT-7, Ch. 11, CBC (CBLFT, Toronto) 9-w.
- Eton-Rugby Twp.**—NEW, Ch. 26, (CICA-TV, Toronto).
- Eva Lake**—NEW, Ch. 6, TV Ontario (CICA-TV, Toronto) 5-w.
- Evansville**—NEW, Ch. 24, (CICA-TV, Toronto).
- Evanturel Twp.**—NEW, Ch. 57, (CICA-TV, Toronto).
- Faquier**—NEW, Ch. 29, TV Ontario (CICA-TV, Toronto) 20-w.
- Feleyst**—NEW, Ch. 11, (CICA-TV, Toronto).
- Feleyst**—NEW, Ch. 11, TV Ontario (CICA-TV, Toronto) 10-w.
- Fort Albany**—CBLDT, Ch. 8, CBC (CFCL-TV, Timmins) 491-w.
- Fort Albany**—NEW, Ch. 5, TV Ontario (CICA-TV, Toronto) 10-w.
- Fort Erie**—CIII-TV-55, Ch. 55, (CIV-TV, Toronto-Paris).
- Fort Frances**—CBWCT, Ch. 5, CBC (CBWT, Winnipeg, MB) 50.5-kw.
- Fort Frances**—CBWFT-11, Ch. 15, CBC (CBWFT, Winnipeg, MB) 12.5-kw.
- Fort Hope**—CBLHT, Ch. 12, CBC (CBNT, St. John's, NF) 10-w.
- Fort Hope**—NEW, Ch. 9, TV Ontario (CICA-TV, Toronto) 5-w.
- Fort Severn**—NEW, Ch. 5, TV Ontario (CICA-TV, Toronto) 5-w.
- Fort Severn**—NEW, Ch. 9, TV Ontario (CICA-TV, Toronto) 5-w.
- Foymount**—CBOT-1, Ch. 59, CBC (CBOT, Ottawa) 29-w.
- Fraserdale**—CBLCT, Ch. 7, CBC (CFCL-TV, Timmins) 10-w.
- Gallam**—NEW, Ch. 55, (CICA-TV, Toronto).
- Georgian Bay (Warton)**—CKCO-TV-2, Ch. 2, CAP Communications Ltd. (CKCO-TV, Kitchener) 100-kw.
- Geraldton**—CBLAT, Ch. 13, CBC (CBLT, Toronto) 22-kw.
- Geraldton**—CBLFT-26, Ch. 7, CBC (CBLFT, Toronto) 2.3-kw.
- Gogama**—CBLFT-21, Ch. 23, CBC (CBLFT, Toronto) 2.6-kw.
- Gogama**—NEW, Ch. 17, (CICA-TV, Toronto).
- Gore Bay**—NEW, Ch. 28, TV Ontario (CICA-TV, Toronto) 5-w.
- Goulais River**—NEW, Ch. 28, (CICA-TV, Toronto).
- Gowanda**—NEW, Ch. 10, TV Ontario (CICA-TV, Toronto) 5-w.
- Grassy Narrows**—NEW, Ch. 18, (CICA-TV, Toronto).
- Guil Bay**—NEW, Ch. 15, (CICA-TV, Toronto).
- Hallebourg**—NEW, Ch. 18, TV Ontario (CICA-TV, Toronto) 5-w.
- Hanbury**—CICA-TV-41, Ch. 51, TV Ontario (CICA-TV, Toronto) 20-w.
- Harris Twp.**—NEW, Ch. 29, TV Ontario (CICA-TV, Toronto) 20-w.
- Harty**—NEW, Ch. 53, TV Ontario (CICA-TV, Toronto) 20-w.
- Hawk Junction**—NEW, Ch. 24, (CICA-TV, Toronto).
- Hawkesbury**—NEW, Ch. 48, (CICA-TV, Toronto).
- Hearst**—CBCC-TV, Ch. 5, CBC (CFCL-TV, Timmins) 5.3-kw.
- Hearst**—CBLFT-5, Ch. 7, CBC (CBLFT, Toronto) 8.4-kw.
- Heron Bay**—NEW, Ch. 17, TV Ontario (CICA-TV, Toronto) 20-w.
- Hilliardton**—NEW, Ch. 55, TV Ontario (CICA-TV, Toronto) 20-w.
- Hilton Beach**—NEW, Ch. 17, TV Ontario (CICA-TV, Toronto) 20-w.
- Hornepayne**—CBLAT-6, Ch. 13, CBC (CBLT, Toronto) 30-w.
- Hudson**—NEW, Ch. 19, (CICA-TV, Toronto).
- Hudson Twp.**—NEW, Ch. 25, TV Ontario (CICA-TV, Toronto) 20-w.
- Huntsville**—CICA-TV-13, Ch. 13, TV Ontario (CICA-TV, Toronto) 16-kw.
- Ignace**—CBWDT-2, Ch. 13, CBC (CBWT, Winnipeg, MB) 9-w.
- Ignace**—NEW, Ch. 5, TV Ontario (CICA-TV, Toronto) 10-w.
- Iron Bridge**—NEW, Ch. 23, TV Ontario (CICA-TV, Toronto) 20-w.
- Jellicoe**—NEW, Ch. 6, TV Ontario (CICA-TV, Toronto) 5-w.
- Jegues**—NEW, Ch. 22, TV Ontario (CICA-TV, Toronto) 20-w.
- Kaboni**—NEW, Ch. 24, (CICA-TV, Toronto).
- Kagawong**—NEW, Ch. 34, TV Ontario (CICA-TV, Toronto) 20-w.
- Kapuskasing**—CBLFT-4, Ch. 12, CBC (CBLFT, Toronto) 17-w.
- Kapuskasing**—CFCL-TV-3, Ch. 2, Mid-Canada Communications Corp. (CFCL-TV, Timmins) 959-w.
- Kapuskasing**—CITO-TV-4, Ch. 10, Mid-Canada Communications Corp. (CICI-TV, Sudbury) 4-w.
- Karatash Corners**—NEW, Ch. 41, (CICA-TV, Toronto).
- Kasabonika**—NEW, Ch. 9, TV Ontario (CICA-TV, Toronto) 5-w.
- Kashawie**—NEW, Ch. 15, (CICA-TV, Toronto).
- Kashechewan**—NEW, Ch. 2, (CICA-TV, Toronto).
- Kearns**—CFCL-TV-2, Ch. 2, Mid-Canada Communications Corp. (CFCL-TV, Timmins) 70-w.
- Kearns**—CITO-TV-3, Ch. 11, Mid-Canada Communications Corp. (CICI-TV, Sudbury) 65-w.
- Kearns**—NEW, Ch. 46, TV Ontario (CICA-TV, Toronto) 20-w.
- Keewaywin**—NEW, Ch. 2, (CICA-TV, Toronto).
- Kejick Bay**—NEW, Ch. 3, (CICA-TV, Toronto).
- Kenabek**—NEW, Ch. 56, (CICA-TV, Toronto).
- Kenogami Lake**—NEW, Ch. 15, (CICA-TV, Toronto).
- Kenora**—CBWAT, Ch. 8, CBC (CBWT, Winnipeg, MB) 8-w.
- Kenora**—CBWFT-7, Ch. 2, CBC (CBWFT, Winnipeg, MB) 4-w.
- Kenora**—NEW, Ch. 44, (CICA-TV, Toronto).
- Kerns Twp.**—NEW, Ch. 46, (CICA-TV, Toronto).
- Kilmarney**—NEW, Ch. 44, (CICA-TV, Toronto).
- King Kirkland**—NEW, Ch. 32, (CICA-TV, Toronto).
- King Kirkland**—NEW, Ch. 32, TV Ontario (CICA-TV, Toronto) 20-w.
- Kingfisher Lake**—NEW, Ch. 8, TV Ontario (CICA-TV, Toronto) 5-w.
- Kingston**—CBLFT-14, Ch. 32, CBC (CBLFT, Toronto) 48-w.
- Kingston**—NEW, Ch. 38, (CICA-TV, Toronto).
- Kirby's Corner**—NEW, Ch. 30, (CICA-TV, Toronto).
- Kitagan**—NEW, Ch. 17, TV Ontario (CICA-TV, Toronto) 20-w.
- Kitchener**—CBLFT-8, Ch. 61, CBC (CBLFT, Toronto).
- Kitchener**—CICO-TV-28, Ch. 28, TV Ontario (CICA-TV, Toronto).
- Lac La Croix**—NEW, Ch. 12, (CICA-TV, Toronto).
- Lac Ste. Therese**—NEW, Ch. 20, TV Ontario (CICA-TV, Toronto) 20-w.
- Laird Twp.**—NEW, Ch. 15, TV Ontario (CICA-TV, Toronto) 20-w.

Ontario Repeater Stations—Canadian TV Stations

- Lansdowne House**—NEW, Ch. 8, TV Ontario (CICA-TV, Toronto) 5-w.
- Larder Lake**—NEW, Ch. 24, TV Ontario (CICA-TV, Toronto) 20-w.
- Latchford**—NEW, Ch. 24, TV Ontario (CICA-TV, Toronto) 20-w.
- Lee Valley**—NEW, Ch. 49, (CICA-TV, Toronto).
- Little Current**—CBCE-TV, Ch. 8, CBC (CKNC-TV, Sudbury).
- Little Current**—NEW, Ch. 33, TV Ontario (CICA-TV, Toronto) 20-w.
- London**—CBLFT-9, Ch. 53, CBC (CBLFT, Toronto) 24.4-kw.
- London**—CFMT, Ch. 69, Rogers Broadcasting Ltd. (CFMT-TV, Toronto).
- London**—CICO-TV-18, Ch. 18, TV Ontario (CICA-TV, Toronto) 34.9-kw.
- Longlac**—NEW, Ch. 5, TV Ontario (CICA-TV, Toronto) 10-w.
- MacDiarmid**—NEW, Ch. 5, TV Ontario (CICA-TV, Toronto) 5-w.
- MacLeod**—NEW, Ch. 3, TV Ontario (CICA-TV, Toronto) 10-w.
- Madawaska**—NEW, Ch. 16, (CICA-TV, Toronto).
- Manitouwadge**—CBLAT-1, Ch. 8, CBC (CBLT, Toronto) 22-kw.
- Manitouwadge**—CBLFT-25, Ch. 26, CBC (CBLFT, Toronto) 9.8-kw.
- Manitowaning**—NEW, Ch. 40, TV Ontario (CICA-TV, Toronto) 20-w.
- Marathon**—CBLAT-4, Ch. 11, CBC (CBLT, Toronto) 7.5-kw.
- Marten Falls**—NEW, Ch. 9, TV Ontario (CICA-TV, Toronto) 5-w.
- Massey**—NEW, Ch. 24, TV Ontario (CICA-TV, Toronto) 20-w.
- Matachewan**—CICA-TV-61, Ch. 32, TV Ontario (CICA-TV, Toronto) 20-w.
- Mattawa**—CBLFT-27, Ch. 26, CBC (CBLFT, Toronto) 2.8-kw.
- Mattice**—NEW, Ch. 9, TV Ontario (CICA-TV, Toronto) 10-w.
- Maynooth**—CBOT-4, Ch. 51, CBC (CBOT, Ottawa) 1.277-kw.
- McArthur Mills**—CBOT-5, Ch. 33, CBC (CBOT, Ottawa) 1.429-kw.
- McArthurs Mills**—CICO-TV-93, TV Ontario (CICA-TV, Toronto).
- McCusker Lake**—CBWUT, Ch. 10, (CBWT, Winnipeg, MB).
- Midland**—CIII-TV-7, Ch. 7, Global Television Network (CIII-TV, Toronto-Paris).
- Minaki**—NEW, Ch. 10, (CICA-TV, Toronto).
- Mindemoya**—NEW, Ch. 42, TV Ontario (CICA-TV, Toronto) 20-w.
- Mine Centre**—CICA-TV-65, Ch. 8, TV Ontario (CICA-TV, Toronto) 10-w.
- Missanable**—NEW, Ch. 18, (CICA-TV, Toronto).
- Moonbeam**—NEW, Ch. 35, TV Ontario (CICA-TV, Toronto) 20-w.
- Moosonee**—CBCO-TV-1, Ch. 9, CBC (CFCL-TV, Timmins) 9-w.
- Moosonee**—NEW, Ch. 11, TV Ontario (CICA-TV, Toronto) 5-w.
- Morson**—NEW, Ch. 11, TV Ontario (CICA-TV, Toronto) 10-w.
- Muskat Dam**—NEW, Ch. 8, (CICA-TV, Toronto).
- Nairn Twp.**—NEW, Ch. 28, TV Ontario (CICA-TV, Toronto) 20-w.
- Nakina**—NEW, Ch. 11, TV Ontario (CICA-TV, Toronto) 10-w.
- Nestor Falls**—NEW, Ch. 13, TV Ontario (CICA-TV, Toronto) 10-w.
- New Osnaburgh**—NEW, Ch. 5, TV Ontario (CICA-TV, Toronto) 5-w.
- Nipigon**—CBLFT-19, Ch. 26, CBC (CBLFT, Toronto) 2.3-kw.
- Nipigon**—CBLK-TV, Ch. 16, CBC (CKPR-TV, Thunder Bay) 2.3-kw.
- North Bay**—CIII-TV-2, Ch. 6, TV Ontario (CICA-TV, Toronto) 57-kw.
- North Branch**—NEW, Ch. 18, (CICA-TV, Toronto).
- North Spirit Lake**—NEW, Ch. 9, (CICA-TV, Toronto).
- North Watten**—NEW, Ch. 23, (CICA-TV, Toronto).
- Northwest Angle**—NEW, Ch. 10, (CICA-TV, Toronto).
- Oba**—NEW, Ch. 11, TV Ontario (CICA-TV, Toronto) 5-w.
- Ogoki Post**—NEW, Ch. 9, (CICA-TV, Toronto).
- Opsatika**—NEW, Ch. 47, TV Ontario (CICA-TV, Toronto) 20-w.
- Oshawa**—CHEX-TV-2, Ch. 22, Power Broadcasting Inc. (CHEX-TV, Peterborough).
- Denaburgh**—CBWDT-4, Ch. 13, CBC (CBWT, Winnipeg, MB) 9-w.
- Ottawa**—CFMT, Ch. 60, (CFMT-TV, Toronto).
- Ottawa**—CICO-TV-24, Ch. 24, TV Ontario (CICA-TV, Toronto) 85.51-kw.
- Ottawa**—CIII-TV-6, Ch. 6, Global Television Network (CIII-TV, Toronto-Paris) 14.7-kw.
- Owen Sound**—CICA-TV-12, Ch. 12, TV Ontario (CICA-TV, Toronto) 52-kw.
- Owen Sound**—CIII-TV-4, Ch. 4, Global Television Network (CIII-TV, Toronto-Paris).
- Oxdrift**—NEW, Ch. 26, (CICA-TV, Toronto).
- Paris**—NEW, Ch. 28, (CICA-TV, Toronto).
- Parry Sound**—CKVR-TV-1, Ch. 12, CKVR Channel 3 Ltd. (CKVR-TV, Barrie) 10-w.
- Parry Sound**—NEW, Ch. 42, (CICA-TV, Toronto).
- Pays Plat**—NEW, Ch. 23, (CICA-TV, Toronto).
- Pearl**—NEW, Ch. 19, (CICA-TV, Toronto).
- Peawanuck**—NEW, Ch. 5, (CICA-TV, Toronto).
- Pembroke**—CBOT-6, Ch. 3, CBC (CBOT, Ottawa).
- Pembroke**—NEW, Ch. 29, (CICA-TV, Toronto).
- Penetanguishene**—CBLFT-15, Ch. 34, CBC (CBLFT, Toronto) 11.3-kw.
- Penetanguishene**—NEW, Ch. 51, TV Ontario (CICA-TV, Toronto) 1000-w.
- Peterborough**—CBLFT-12, Ch. 44, CBC (CBLFT, Toronto) 48.6-kw.
- Peterborough**—CIII-TV-27, Ch. 27, Global Television Network (CIII-TV, Toronto-Paris).
- Peterborough**—NEW, Ch. 18, (CICA-TV, Toronto).
- Pic-Moberl**—NEW, Ch. 18, (CICA-TV, Toronto).
- Pickle Lake**—CBWOT-5, Ch. 9, CBC (CBWT, Winnipeg, MB) 9-w.
- Pickle Lake**—NEW, Ch. 11, TV Ontario (CICA-TV, Toronto) 10-w.
- Pikangikum**—CBWDT-6, Ch. 7, CBC (CBWT, Winnipeg, MB) 9-w.
- Pikangikum**—NEW, Ch. 9, TV Ontario (CICA-TV, Toronto) 5-w.
- Pinewood**—NEW, Ch. 12, TV Ontario (CICA-TV, Toronto) 10-w.
- Pointe Au Baril**—NEW, Ch. 23, (CICA-TV, Toronto).
- Poplar Hill**—NEW, Ch. 8, (CICA-TV, Toronto).
- Prescott**—CKWS-TV-2, Power Broadcasting Inc. (CKWS-TV, Kingston) 4.4-kw.
- Prince Twp.**—NEW, Ch. 49, (CICA-TV, Toronto).
- Providence Bay**—NEW, Ch. 48, TV Ontario (CICA-TV, Toronto) 20-w.
- Quibell**—NEW, Ch. 31, (CICA-TV, Toronto).
- Rainy Lake 1**—NEW, Ch. 27, (CICA-TV, Toronto).
- Rainy Lake 2**—NEW, Ch. 17, (CICA-TV, Toronto).
- Rainy River**—NEW, Ch. 4, TV Ontario (CICA-TV, Toronto) 10-w.
- Red Lake**—CBWET, Ch. 10, (CBWT, Winnipeg, MB) 570-w.
- Red Lake**—NEW, Ch. 15, (CICA-TV, Toronto).
- Red Rock**—NEW, Ch. 21, (CICA-TV, Toronto).
- Reddit**—NEW, Ch. 5, TV Ontario (CICA-TV, Toronto) 10-w.
- Richards Landing**—NEW, Ch. 34, (CICA-TV, Toronto).
- Rosport**—NEW, Ch. 18, (CICA-TV, Toronto).
- Ryland**—NEW, Ch. 16, TV Ontario (CICA-TV, Toronto) 20-w.
- Sachigo Lake**—NEW, Ch. 9, TV Ontario (CICA-TV, Toronto) 5-w.
- Sandy Lake**—CBWDT-7, Ch. 10, CBC (CBWT, Winnipeg, MB) 9-w.
- Sandy Lake**—NEW, Ch. 8, TV Ontario (CICA-TV, Toronto) 10-w.
- Sarnia**—CBLFT-17, Ch. 68, CBC (CBLFT, Toronto) 39.7-kw.
- Sarnia-Chatham**—CKCO-TV-3, Ch. 42, CAP Communications Ltd. (CKCO-TV, Kitchener) 126.3-kw.
- Sarnia/Ott Springs**—CIII-TV-29, Ch. 29, Global Television Network (CIII-TV, Toronto-Paris) 162-w.
- Sault Ste. Marie**—CBLFT-20, Ch. 26, CBC (CBLFT, Toronto).
- Sault Ste. Marie**—CICO-TV-20, Ch. 20, TV Ontario (CICA-TV, Toronto) 2.9-kw.
- Savant Lake**—CBWDT-3, Ch. 8, CBC (CBWT, Winnipeg, MB) 8.9-kw.
- Savant Lake**—NEW, Ch. 10, TV Ontario (CICA-TV, Toronto) 5-w.
- Savard**—NEW, Ch. 19, (CICA-TV, Toronto).
- Scobie**—NEW, Ch. 35, (CICA-TV, Toronto).
- Searchmont**—NEW, Ch. 22, TV Ontario (CICA-TV, Toronto) 20-w.
- Selne River Village**—NEW, Ch. 19, (CICA-TV, Toronto).
- Serpent River**—NEW, Ch. 51, (CICA-TV, Toronto).
- Severn Falls**—NEW, Ch. 54, (CFTO-TV, Toronto).
- Shakespeare Twp.**—NEW, Ch. 14, (CICA-TV, Toronto).
- Shebandowan**—NEW, Ch. 17, (CICA-TV, Toronto).
- Shoguanah**—NEW, Ch. 39, TV Ontario (CICA-TV, Toronto) 20-w.
- Shoal Lake**—NEW, Ch. 19, TV Ontario (CICA-TV, Toronto) 20-w.
- Silver Water**—NEW, Ch. 20, TV Ontario (CICA-TV, Toronto) 20-w.
- Stoux Lookout**—CBWDT-1, Ch. 12, CBC (CBWT, Winnipeg, MB) 30-kw.
- Stoux Lookout**—NEW, Ch. 2, TV Ontario (CICA-TV, Toronto) 10-w.
- Stoux Narrows**—CBWAT-1, Ch. 4, CBC (CBWT, Winnipeg, MB) 8.9-kw.
- Stoux Narrows**—NEW, Ch. 10, TV Ontario (CICA-TV, Toronto) 10-w.
- State Falls**—NEW, Ch. 15, (CICA-TV, Toronto).
- Spragge**—NEW, Ch. 31, (CICA-TV, Toronto).
- Spring Bay**—NEW, Ch. 46, TV Ontario (CICA-TV, Toronto) 20-w.
- Stevenson/Windsor**—CIII-TV-22, Ch. 22, Global Television Network (CIII-TV, Toronto-Paris).
- Stratton**—NEW, Ch. 19, TV Ontario (CICA-TV, Toronto) 20-w.
- Sturgeon Falls**—CBLFT-1, Ch. 7, CBC (CBLFT, Toronto) 9.7-kw.
- Sudbury**—CBLFT-2, Ch. 13, CBC (CBLFT, Toronto) 8.6-kw.
- Sudbury**—CHLF-TV-1, Ch. 19, TV Ontario (CICA-TV, Toronto) 186.5-kw.
- Sultan**—NEW, Ch. 11, TV Ontario (CICA-TV, Toronto) 10-w.
- Summer Beaver**—NEW, Ch. 12, (CICA-TV, Toronto).

Tehkummah—NEW, Ch. 49, TV Ontario (CICA-TV, Toronto) 20-w.

Temagami—CBCQ-TV-1, Ch. 15, CBC (CBNT, St. John's, NF) 14.2-kw.

Temagami—CICA-TV-19, Ch. 36, TV Ontario (CICA-TV, Toronto) 5-w.

Temagami North—NEW, Ch. 23, TV Ontario (CICA-TV, Toronto) 20-w.

The Muskokas—CKCO-TV-4, Ch. 11, CAP Communications Ltd. (CKCO-TV, Kitchener) 37.35-kw.

Thessalon—NEW, Ch. 27, TV Ontario (CICA-TV, Toronto) 20-w.

Thorne/Eldon—CBLFT-29, Ch. 16, CBC (CBLFT, Toronto) 13-w.

Thorneloe—NEW, Ch. 40, TV Ontario (CICA-TV, Toronto) 20-w.

Thunder Bay—CBLFT-18, Ch. 12, CBC (CBLFT, Toronto) 22.7-kw.

Thunder Bay—CICO-TV-9, Ch. 9, TV Ontario (CICA-TV, Toronto) 32.1-kw.

Timmins—CBLFT-3, Ch. 9, CBC (CBLFT, Toronto) 16-kw.

Timmins—CIII-TV-13, Ch. 7, TV Ontario (CICA-TV, Toronto) 84.4-kw.

Timmins—CITO-TV, Ch. 3, Mid-Canada Communications Corp. (CICI-TV, Sudbury) 55-kw.

Tebermery—NEW, Ch. 49, (CICA-TV, Toronto).

Toronto—NEW, Ch. 19, (CICA-TV, Toronto).

Toronto/Hamilton—CIII-TV-6, Ch. 41, Global Television Network (CIII-TV, Toronto-Paris) 786-kw.

Upsala—NEW, Ch. 11, (CICA-TV, Toronto).

Val Cote—NEW, Ch. 21, TV Ontario (CICA-TV, Toronto) 20-w.

Val Rita—NEW, Ch. 25, TV Ontario (CICA-TV, Toronto) 20-w.

Vermillion Bay—NEW, Ch. 7, TV Ontario (CICA-TV, Toronto) 10-w.

Virginatowns—NEW, Ch. 36, TV Ontario (CICA-TV, Toronto) 5-w.

Wabigoon—NEW, Ch. 18, TV Ontario (CICA-TV, Toronto) 20-w.

Wabigoon Lake—NEW, Ch. 21, (CICA-TV, Toronto).

Walterd—NEW, Ch. 32, TV Ontario (CICA-TV, Toronto) 20-w.

Wapekaka—NEW, Ch. 9, (CICA-TV, Toronto).

Warren—NEW, Ch. 21, (CICA-TV, Toronto).

Wawa—CBLAT-3, Ch. 9, CBC (CBLT, Toronto) 16-kw.

Wawa—CBLFT-23, Ch. 16, CBC (CBLFT, Toronto) 5.3-kw.

Weagamow—NEW, Ch. 9, TV Ontario (CICA-TV, Toronto) 5-w.

Webequie—NEW, Ch. 9, TV Ontario (CICA-TV, Toronto) 5-w.

West Bay—NEW, Ch. 29, TV Ontario (CICA-TV, Toronto) 20-w.

Wharnciffe—NEW, Ch. 28, TV Ontario (CICA-TV, Toronto) 20-w.

White River—CBLAT-2, Ch. 12, CBC (CBLT, Toronto) 384-w.

Whitefish Bay—NEW, Ch. 19, TV Ontario (CICA-TV, Toronto) 20-w.

Whitefish Falls—NEW, Ch. 27, TV Ontario (CICA-TV, Toronto) 20-w.

Whitney—CBOT-3, Ch. 9, CBC (CBOT, Ottawa) 10-w.

Whitney—NEW, Ch. 21, (CICA-TV, Toronto).

Wikwemikong—NEW, Ch. 53, (CICA-TV, Toronto).

Wild Goose—CICO-TV-94, Ch. 20, TV Ontario (CICA-TV, Toronto).

Windsor—CBEFT, Ch. 54, CBC (CBLFT, Toronto) 60.2-kw.

Windsor—CICO-TV-32, Ch. 32, TV Ontario (CICA-TV, Toronto) 180-kw.

Winksk—NEW, Ch. 5, TV Ontario (CICA-TV, Toronto) 10-w.

Woodstock—CITY-TV-2, Ch. 31, CHUM Ltd. (CITY-TV, Toronto).

Wunnummin Lake—NEW, Ch. 9, TV Ontario (CICA-TV, Toronto) 5-w.

Heather Boyce-MacLean, Sales Manager.

Geoff Hussey, Executive Producer, Compass.

John Olson, Resources Manager.

John A. Stewart, Program Operations Supervisor.

Regis Cornale, Senior News Editor, Radio.

Barbara Nymark, Executive Producer, Radio.

Wendy Ader, Promotion Director, Radio & TV.

Rates: On request.

Prince Edward Island Repeater Stations

Charlottetown—CBAFT-5, Ch. 31, CBC (CBAFT, Moncton, NB) 28-kw.

Charlottetown—CKCW-TV-1, Ch. 8, ATV New Brunswick (CKCW-TV, Moncton, NB) 14.5-kw.

Elmira—CBCT-2, Ch. 11, CBC (CBCT, Charlottetown) 462-w.

St. Edward/St. Louis—CBAFT-6, Ch. 4, CBC (CBAFT, Moncton, NB) 100-w.

St. Edward/St. Louis—CBCT-1, Ch. 4, CBC (CBCT, Charlottetown) 258-w.

Prince Edward

CBC

Charlottetown
(Ch. 13)
English Outlet

Network Service: CBC

Licensee: Canadian Broadcasting Corp., 1500 Bronson Ave., Ottawa, ON K1G 3J5.

Studio: 430 University Ave., Box 2230, Charlottetown, PE C1A 8B9.

Mailing Address: Box 2230, Charlottetown, PE C1A 8B9.

Phone: 902-368-9400. Fax: 902-368-3118.

Technical Facilities: Channel No. 13 (210-216 MHz). Authorized power: 325-kw visual, 178-kw aural. Antenna: Directional, 918-ft. above av. terrain, 720-ft. above ground, 1073-ft. above sea level, lat. 46° 12' 40", long. 63° 20' 25".

Transmitter: Churchill, PE.

Satellite Earth Stations: In operation.

FM Affiliate: CBCT-FM, 100-kw, 96.1 MHz.

Ownership: Canadian Broadcasting Corp.

Began Operation: July 1, 1956. Purchased by CBC Aug. 1, 1968.

Represented (sales): CBC National Selective Television Sales (Canada); Canadian Standard Broadcast Sales Inc. (U.S.).

Personnel:
Barbara Trueman, Station Manager.

Quebec

CIVA-TV

Abitibi-Temiscamingue
(Ch. 12)
French Educational Station

Network Service: RRO

Licensee: Societe de Television du Quebec, 800 rue Fullum, Radio-Quebec, Montreal, PQ H2K 3L7.

Studio: 800 rue Fullum, Montreal, PQ H2K 3L7.

Phone: 514-521-2424. Fax: 514-873-4413.

Web Site: <http://www.telequebec.qc.ca>

Technical Facilities: Channel No. 12 (204-210 MHz). Authorized power: 246-kw visual, 49-kw aural. Antenna: 555-ft. above ground, 1300-ft. above sea level, lat. 48° 25' 17", long. 77° 50' 49".

Transmitter: Lithium Mines, Val d'Or.

Ownership: Societe de Television du Quebec.

Began Operation: January 18, 1980.

Represented (legal): Denis Belisle.

Represented (engineering): Pierre DeLorme.

Personnel: See CIVM-TV, Montreal, PQ.

Rates: On request.

CIVF-TV

Baie-Trinite
(Ch. 12)

Network Service: RRO

Licensee: Societe de Television du Quebec, 800 rue Fullum, Radio-Quebec, Montreal, PQ H2K 3L7.

Phone: 514-521-2424. Fax: 514-873-4413.

Web Site: <http://www.telequebec.qc.ca>

Technical Facilities: Channel No. 12 (204-210 MHz). Authorized power: 155-kw visual, 31-kw aural. Antenna: 486-ft. above av. terrain, 300-ft. above ground, 900-ft. above sea level, lat. 49° 23' 28", long. 67° 28' 18".

Transmitter: Baie-Trinite.

Ownership: Societe de Television du Quebec.

Began Operation: October 1, 1982.

Represented (legal): Denis Belisle.

Represented (engineering): Pierre DeLorme.

Personnel:

CHAU-TV

Carleton
(Ch. 5)
French Outlet

Network Service: TVA

Licensee: Television de la Baie des Chaleurs Inc., Bonaventure County, Box 100, Carleton, PQ G0C 1J0.

Studio: 841 de la Montagne, Carleton, PQ G0C 1J0.

Head Office: 135 Rte. Lynd, New Richmond, PQ G0C 2B0.

Phone: 418-364-3344; 418-392-4461. Fax: 418-364-7168.

Technical Facilities: Channel No. 5 (76-82 MHz). Authorized power: 100-kw visual, 10-kw aural. Antenna: 1543-ft. above av. terrain, 232-ft. above ground, 2162-ft. above sea level.

Transmitter: Bonaventure County.

News Service: Telbec.

Ownership: Diffusion Power Broadcasting.

Began Operation: October 17, 1959.

Represented (sales): Paul L'Anglais; Brydson Media Sales International.

Personnel:
Pierre Harvey, President.
Yvon Goulet, Vice President & Director General.
Jean Fournier, Vice President, Technical Services.
Jean-Yves Ross, Vice President, Sales.

Quebec—Canadian TV Stations

Myriam Donaldson, News Director.

Normand Flageole, Promotion Director.

Highest 30 Sec. Rate: \$235.

CIVK-TV

Carleton
(Ch. 15)

French Educational Station

Network Service: RRQ

Licensee: Societe de Television du Quebec, 800 rue Fullum, Radio-Quebec, Montreal, PQ H2K 3L7.

Phone: 514-521-2424. Fax: 514-873-4413.

Web Site: <http://www.telequebec.qc.ca>

Technical Facilities: Channel No. 15 (476-482 MHz). Authorized power: 1061-kw visual, 212-kw aural. Antenna: 1505-ft. above av. terrain, 192-ft. above ground, 2189-ft. above sea level, lat. 48° 08' 07", long. 61° 07' 00".

Transmitter: Mont-Joseph.

Ownership: Societe de Television du Quebec.

Began Operation: October 1, 1983.

Represented (legal): Denis Belisle.

Represented (engineering): Pierre DeLorme.

Personnel: See CIVM-TV, Montreal, PQ.

Rates: On request.

CJPM-TV

Chicoutimi
(Ch. 6)

French Outlet

Network Service: TVA

Licensee: CJPM-TV Une Division de Groupe TVA Inc., Box 600, Chicoutimi, PQ G7H 5G3.

Studio: One Mont Ste. Claire Rd., Chicoutimi, PQ G7H 5G3.

Phone: 418-549-2576. Fax: 418-549-1130.

E-mail: cjpm@saglac.qc.ca

Technical Facilities: Channel No. 6 (82-88 MHz). Authorized power: 100-kw visual, 10-kw aural. Antenna: 850-ft. above av. terrain, 255-ft. above ground, 805-ft. above sea level, lat. 48° 24' 27", long. 71° 05' 08".

Transmitter: Mount Ste. Claire Rd.

Multichannel TV Sound: Stereo only.

News Services: Broadcast News, Telbec.

Ownership: Groupe TVA Inc.

Began Operation: April 14, 1963.

Represented (sales): Metro Marketing West Ltd. (Vancouver & Winnipeg); Young Canadian Ltd. (U.S.); Brydson Media Sales International (U.S.).

Personnel:

Roger Jobin, General Manager & Program Director.

Oenis Potvin, General Sales Manager.

Myriam Donaldson, News Director.

Highest 30 Sec. Rate: \$400.

CIVS-TV

Estrie
(Ch. 24)

French Educational Station

Network Service: RRQ

Licensee: Societe de Television du Quebec, 800 rue Fullum, Radio-Quebec, Montreal, PQ H2K 3L7.

Phone: 514-521-2424. Fax: 514-873-4413.

Web Site: <http://www.telequebec.qc.ca>

Technical Facilities: Channel No. 24 (530-536 MHz). Authorized power: 475-kw visual, 48-kw aural. Antenna: 1915-ft. above av. terrain, 164-ft. above ground, 2914-ft. above sea level, lat. 45° 18' 43", long. 72° 14' 32".

Transmitter: Mont-Orford.

Ownership: Societe de Television du Quebec.

Began Operation: December 1, 1982.

Represented (legal): Denis Belisle.

Represented (engineering): Pierre DeLorme.

Personnel: See CIVM-TV Montreal, PQ.

Rates: On request.

CIVO-TV

Hull
(Ch. 30)

Network Service: RRQ

Licensee: Societe de Television du Quebec, 800 rue Fullum, Radio-Quebec, Montreal, PQ H2K 3L7.

Phone: 514-521-2424. Fax: 514-873-4413.

Web Site: <http://www.telequebec.qc.ca>

Technical Facilities: Channel No. 30 (566-572 MHz). Authorized power: 1327-kw visual, 265-kw aural. Antenna: 1184-ft. above av. terrain, 465-ft. above ground, 1615-ft. above sea level, lat. 45° 30' 11", long. 75° 51' 02".

Transmitter: Camp Fortune.

Ownership: Societe de Television du Quebec.

Began Operation: August 15, 1977.

Represented (legal): Denis Belisle.

Represented (engineering): Pierre DeLorme.

Personnel: See CIVM-TV, Montreal, PQ.

Rates: On request.

CFGS-TV

Hull-Ottawa
(Ch. 49)

Network Service: QTS

Licensee: Radio Nord Inc., 171 rue Jean-Proulx, Hull, PQ J8Z 1W5.

Phone: 819-776-4949. Fax: 819-770-0272.

Web Site: <http://www.radionord.net>

Technical Facilities: Channel No. 49 (680-686 MHz). Authorized power: 32-kw visual, 3.2-kw aural. Antenna: lat. 45° 30' 11", long. 75° 51' 02".

News Service: Quatre Saisons.

Ownership: Radio Nord Group.

Began Operation: September 7, 1986.

Represented (sales): Cogeco Sales (Montreal); Air Times TV Sales (Toronto).

Personnel:

Jean-Yves Gourd, Chairman.

Gilles Poulin, President & Chief Operation Officer.

Yvon Bellerose, Vice President, Finance & Administration.

Jean-Claud Surprenant, News Director.

Oenis Bouchard, General & National Sales Manager.

Marc Renaud, Local Sales Manager.

Andree Cormier, Regional Sales Manager.

Gerald Landry, Chief Engineer.

Jean Gagnon, Program Director.

Highest 30 Sec. Rate: \$225.

CHOT-TV

Hull-Ottawa
(Ch. 40)

Network Service: TVA

Licensee: Radio Nord Inc., 171 rue Jean-Proulx, Hull, PQ J8Z 1W5.

Phone: 819-770-1040. Fax: 819-770-0272.

Web Site: <http://www.radionord.net>

Technical Facilities: Channel No. 40 (626-632 MHz). Authorized power: 285-kw visual, 28.5-kw aural. Antenna: lat. 45° 15' 25", long. 75° 51' 02".

Ownership: Radio Nord Group.

Began Operation:

Represented (sales): TVA Marketing (Montreal, Toronto); Young Canadian Ltd. (U.S.).

Personnel:

Jean-Yves Gourd, Chairman.

Gilles Poulin, President & Chief Operating Officer.

Oenis Bouchard, General & National Sales Manager.

Yvon Bellerose, Vice President, Finance & Administration.

Jean-Claud Surprenant, News Director.

Marc Renaud, Local Sales Manager.

Andree Cormier, Regional Sales Manager.

Gerald Landry, Chief Engineer.

Jean Gagnon, Program Director.

Highest 30 Sec. Rate: \$425.

CFRS-TV

Jonquiere
(Ch. 4)

Network Service: QTS

Licensee: Cogeco Radio Television Inc., 2303 Sir Wilfrid Laurier St., Jonquiere, PQ 5Z2.

Studio: 2303 Sir Wilfrid Laurier St., Jonquiere, PQ G7X 7X3.

Phone: 418-542-4551.

Fax: 418-542-9812 (news); 418-542-7217 (general).

E-mail: rstelevision@cybernaute.com

Technical Facilities: Channel No. 4 (66-72 MHz). Authorized power: 100-kw visual, 10-kw aural.

Ownership: Cogeco Radio Television Inc.

Began Operation: September 6, 1986.

Personnel:

Michel Baribeau, President.

Jean-Pierre Pampalon, General Manager, News & Promotion Director.

Line DeLisle, Local Sales Manager.

Gaetan Bolvin, Chief Engineer.

Andre Houle, Production Director.

Guy Simard, Controller.

Rates: On request.

CKTV-TV

Jonquiere
(Ch. 12)

French Outlet

Network Service: CBC

Licensee: Cogeco Radio Television Inc., 2303 Sir Wilfrid Laurier St., Jonquiere, PQ G7X 5Z2.

Studio: 2303 Sir Wilfrid Laurier St., Jonquiere, PQ G7X 5Z2.

Phone: 418-542-4551.

Fax: 417-542-9812 (news); 417-542-7217 (general).

E-mail: rstelevision@cybernaute.com

Technical Facilities: Channel No. 12 (204-210 MHz). Authorized power: 325-kw visual, 32.5-kw aural. Antenna: 1571-ft. above av. terrain,

566-ft. above ground, 3512-ft. above sea level, lat. 48° 36' 07", long. 70° 49' 46".

Transmitter: Mont Valin.

News Service: Telbec.

Ownership: Cogeco Radio Television Inc.

Began Operation: December 1, 1955.

Represented (sales): Western Broadcast Sales.

Personnel:

Michel J. Carter, President.

Guy Simard, General Manager.

Andre Houle, Local Sales & Production Manager.

Gaetan Belvin, Chief Engineer.

Highest 30 Sec. Rate: \$400.

CBFT

Montreal

(Ch. 2)

French Outlet

Network Service: SRC

Licensee: Societe Radio-Canada, 1500 Bronson Ave., Ottawa, ON K1G 3J5.

Studios: 1400 Blvd. Rene-Levesque E, Montreal, PQ H3C 3A8; Maison de Radio Canada, Montreal, PQ H3C 3A8.

Phone: 514-597-5970.

Technical Facilities: Channel No. 2 (54-60 MHz). Authorized power: 100-kw visual, 10-kw aural. Antenna: 905-ft. above av. terrain, 252-ft. above ground, 996-ft. above sea level, lat. 45° 30' 20", long. 73° 30' 20".

Transmitter: Mount Royal.

Ownership: Canadian Broadcasting Corp.

Began Operation: September 6, 1952. Changed from bilingual to French outlet January 10, 1954 when CBMT began as English language station.

Represented (sales): CBC National Selective Television Sales (Canada); Canadian Standard Broadcast Sales Inc. (U.S.).

Personnel:

Guy Gougeon, Vice President, French Television.

Jean Biais, Vice President, French Radio.

Pierre Vachon, General Manager, TV Marketing & Sales.

Jean-Paul Kirouac, General Manager, Programming & Telecasting.

Andreanne Bourneval, General Manager, Programs.

Pierre Therrien, Assistant General Manager, Programs.

Pierre Boucher, General Manager, TV Operations.

Jacques Gingras, Assistant General Manager, TV Operations.

Pierre O'Neill, General Manager, Information Programs.

Marcel Pepin, General Manager, Radio Information Programs.

Robert Trempe, Director, National Sales.

Rene-Jean Mercier, Director, Engineering.

Louis Versailles, Marketing Director.

Rates: On request.

CBMT

Montreal

(Ch. 6)

English Outlet

Network Service: CBC

Licensee: Canadian Broadcasting Corp., 1500 Bronson Ave., Ottawa, ON K1G 3J5.

Studio: Maison de Radio Canada, Montreal, PQ H2L 2M2.

Phone: 514-597-4455. Fax: 514-597-4596.

Technical Facilities: Channel No. 6 (82-88 MHz). Authorized power: 100-kw visual, 15-kw aural. Antenna: 820-ft. above av. terrain, 167-ft. above ground, 744-ft. above sea level, lat. 45° 30' 20", long. 73° 35' 32".

Transmitter: Mount Royal.

AM Affiliate: CBM, 50-kw, 940 kHz.

FM Affiliate: CBM-FM, 24.6-kw, 93.5 MHz.

Ownership: Canadian Broadcasting Corp.

Began Operation: January 10, 1954.

Represented (sales): CBC National Selective Television Sales (Canada); Canadian Standard Broadcast Sales Inc. (U.S.).

Personnel:

Nicole Belanger, Regional Director, Quebec.

Tony Agestini, Operations Manager.

Rene Bertrand, Sales Manager.

Terry Haig, CBC Sports.

Patricia Pleczynska, Director, Radio, English Services.

Roch Magnan, News Director.

John Yerston, Promotion Director.

Rates: On request.

CFCF-TV

Montreal

(Ch. 12)

English Outlet

Network Service: CTV

Licensee: CFCF Inc., 405 Ogilvy Ave., Montreal, PQ H3N 1M4.

Studio: 405 Ogilvy Ave., Montreal, PQ H3N 1M4.

Phone: 514-273-6311. Fax: 514-276-9399.

Technical Facilities: Channel No. 12 (204-210 MHz). Authorized power: 325-kw visual, 33-kw aural. Antenna: 970-ft. above av. terrain, 330-ft. above ground, 1060-ft. above sea level, lat. 45° 30' 20", long. 73° 35' 32".

Transmitter: Mount Royal.

Satellite Earth Stations: Andrew, 3.7-meter Ku & C-band; Andrew, 4.5-meter Ku & C-band; Microdyne, Standard Communications receivers.

News Services: Broadcast News, Canadian Press, Telbec.

Ownership: CanWest Global Communications Corp.

Began Operation: January 20, 1961. Sold to present owner by WIC Television Group March 31, 2000. Sold to WIC by Multiple Access Ltd. in July 1979.

Represented (sales): Alexander, Pearson & Dawson Inc. (Canada); Brydson Media Sales International (U.S.).

Personnel:

Jean A. Pouliot, Chairman.

Adrien D. Pouliot, President & Chief Executive Officer, CFCF Inc.

Rene Desmarais, President & Chief Operating Officer.

Gerry Price, Vice President, Finance, CFCF Inc.

George Goulakes, Director, Sales & Marketing.

Suzanne Goula, News Director.

Daniel Poisson, Corporate Controller, CFCF Inc.

Marielle Denis, Vice President, Administration, CFCF-TV.

Bill Merrill, Vice President, Programming, CFCF-TV.

John Murphy, Promotion & Marketing Director.

Rates: On request.

CFJP-TV

Montreal

(Ch. 35)

Network Service: QTS

Licensee: Television Quatre Saisons, 405 Ogilvy Ave., Montreal, PQ H3N 2Y4.

Phone: 514-271-3535. Fax: 514-495-7311.

Technical Facilities: Channel No. 35 (596-602 MHz). Authorized power: 697-kw visual, 70-kw aural. Antenna: 990-ft. above av. terrain, 335-ft. above ground, 1046-ft. above sea level, lat. 45° 30' 20", long. 73° 35' 32".

Transmitter: Mount Royal.

Multichannel TV Sound: Stereo only.

Satellite Earth Stations: Andrew, 4.5-meter C-band; 3 Andrew, 4.5-meter Ku-band; DX Antenna receivers.

News Services: Broadcast News, Canadian Press, Telbec.

Ownership: CFCF Inc.

Began Operation: September 7, 1986.

Represented (sales): Premiere Television Sales.

Personnel:

Adrien D. Pouliot, Chairman.

Charles Belanger, Vice Chairman & Chief Executive Officer.

Claire Samson, Executive Vice President & Chief Operating Officer.

Jacques Francisque, Sales Director.

Vincent Leduc, Program Director.

Daniel Asselin, News Director.

Carole Tessier, Marketing Manager.

Jean Mongeau, Sales & Marketing.

Vincent Turgeon, Production Manager.

Christiane Despres, Traffic Head.

Highest 30 Sec. Rate: \$3600.

CFTM-TV

Montreal

(Ch. 10)

French Outlet

Network Service: None, independent

Licensee: Tele-Metropole Inc., 1600 De Maisonneuve Blvd. E, Montreal, PQ H2L 4P6.

Studio: 1600 De Maisonneuve Blvd. E, Montreal, PQ H2L 4P6.

Phone: 514-526-9251.

Technical Facilities: Channel No. 10 (192-198 MHz). Authorized power: 325-kw visual, 160-kw aural. Antenna: 972-ft. above av. terrain, 356-ft. above ground, 1100-ft. above sea level, lat. 45° 30' 20", long. 73° 35' 32".

Transmitter: Mount Royal Park.

News Services: AP, Canadian Press, UPI.

Ownership: Groupe TVA Inc.

Began Operation: February 19, 1961.

Represented (sales): Paul L'Anglais (Montreal); Brydson Media Sales International (U.S.).

Personnel:

Gaston W. Belanger, President & General Manager.

Robert Trudeau, Senior Vice President & Treasurer.

Vincent Gabriele, Vice President, Programs & Production.

J. Richard Genia, Vice President, Sales.

Gilles Vinet, Vice President, Legal Affairs.

Gilles Lauzon, Vice President, Operational Services.

Yoland Tremblay, Vice President, Personnel.

Gilles Deschenes, Vice President, News & Public Affairs.

Pierre Potvin, Communications Director.

Pierre Aumais, Film Director.

Jules Blais, Technical Operations Director.

Yves Marcoux, Director, Public Relations.

Highest 30 Sec. Rate: \$2195.

CFTU-TV

Montreal

(Ch. 29)

French Educational Station

Network Service: None, independent

Licensee: CANAL Ltee., 4750 Ave. Henri-Julien, Bureau 100 (local 0058), Montreal, PQ H2T 3E4.

Studio: 4750 Ave. Henri-Julien, Bureau 100 (local 0058), Montreal, PQ H2T 3E4.

Mailing: 1001 rue Sherbrooke E, Montreal, PQ H2L 1L3

Phone: 514-841-2626; 888-640-2626. Fax: 514-284-9363.

E-mail: canal@teluq.quebec.ca

Web Site: <http://www.canal.qc.ca>

Technical Facilities: Channel No. 29 (560-566 MHz). Authorized power: 10-kw visual, 1-kw aural. Antenna: 750-ft. above av. terrain, 700-ft. above ground, lat. 45° 30' 10", long. 73° 36' 55".

Transmitter: 2900 Edouard-Montpetit, Universite de Montreal.

Ownership: Canal Ltee.

Began Operation: August 20, 1986.

Personnel:

Sylvie Godbout, Director General.

Michel Boisvert, Chief Engineer.

Rates: On request.

CIVM-TV

Montreal

(Ch. 17)

French Educational Station

Network Service: RRQ

Licensee: Societe de telediffusion du Quebec, 1000 rue Fullum, Radio-Quebec, Montreal, PQ H2K 3L7.

Studio: 1000 rue Fullum, Montreal, PQ H2K 3L7.

Phone: 514-521-2424. Fax: 514-873-4413.

Web Site: <http://www.telequebec.qc.ca>

Technical Facilities: Channel No. 17 (488-494 MHz). Authorized power: 1212-kw visual, 242-kw aural. Antenna: 983-ft. above av. terrain, 328-ft. above ground, 1072-ft. above sea level, lat. 45° 30' 20", long. 73° 35' 32".

Transmitter: Mount Royal.

Ownership: Societe de Television du Quebec.

Began Operation: January 19, 1975.

Represented (legal): Denis Belisle.

Represented (engineering): Pierre DeLorme.

Personnel:

Fernand Fournier, Technical Supervisor.

Robert Moffat, Sales Manager.

Rates: On request.

CBVT

Quebec City

(Ch. 11)

French Outlet

Network Service: SRC

Licensee: Societe Radio-Canada, 1500 Bronson Ave., Ottawa, ON K1G 3J5.

Studio: 2505 Laurier Blvd., Box 10400, Ste. Foy, PQ G1V 2X2.

Phone: 418-654-1341. Fax: 418-656-8225.

Web Site: <http://www.radio-canada.ca/quebec>

Technical Facilities: Channel No. 11 (198-204 MHz). Authorized power: 252-kw visual, 25.2-kw aural. Antenna: 641-ft. above av. terrain, 525-ft. above ground, 950-ft. above sea level, lat. 46° 51' 40.41", long. 71° 04' 46.24".

Transmitter: Isle of Orleans, Mount Belair.

Multichannel TV Sound: Stereo only.

AM Affiliate: CBV, 50-kw, FM mono 106.3.

FM Affiliate: CBV-FM, 100-kw, 95.3 MHz (French).

Ownership: Canadian Broadcasting Corp.

Began Operation: September 3, 1964.

Represented (sales): CBC National Selective Television Sales (Canada); Canadian Standard Broadcast Sales Inc. (U.S.).

Personnel:

Helene BeGard, Sales Manager.

Ginette O'Algle, Manager, Communications.

Andre Poirier, Television Director.

Marleine Simard, Radio Director.

Guy Amyot, News Director.

Rates: On request.

CFAP-TV

Quebec City

(Ch. 2)

Network Service: QTS

Licensee: TQS Inc., 612 St. Jacques, Bureau 100, Montreal, PQ H3C 5R1.

Studio: 500 rue Bouvier, Quebec City, PQ G2J 1E3.

Phone: 418-624-2222. Fax: 418-624-3099.

Technical Facilities: Channel No. 2 (54-60 MHz). Authorized power: 69-kw visual, 7-kw aural. Antenna: 561-ft. above av. terrain, 512-ft. above ground, 797-ft. above sea level, lat. 46° 48' 27", long. 71° 13' 02".

Transmitter: Complexe G, 1035 de la Chevrotiere, Quebec City.

Satellite Earth Station: Andrew, 4.5-meter Ku-band; DX Antenna receivers.

Ownership: CFCF Inc.

Began Operation: September 4, 1989.

Represented (sales): Western Broadcast Sales (Montreal & Toronto).

Personnel:

Renaud Francoeur, General Manager & Program Director.

Joel Godin, Sales Director.

Jacques Vachon, Engineer Supervisor.

Nicole Trudel, Administration & Traffic Director.

Guyline O'Farrell, Communications & Promotion Coordinator.

Rates: On request.

CFCM-TV

Quebec City

(Ch. 4)

French Outlet

Network Service: TVA

Licensee: Groupe TVA Inc., 1000 Ave. Myrand, Ste. Foy, PQ G1V 2W3.

Studio: 1000 Ave. Myrand, Box 2026, Ste. Foy, PQ G1K 7N2.

Phone: 418-688-9330. Fax: 418-681-4239; 418-681-1252.

Technical Facilities: Channel No. 4 (66-72 MHz). Authorized power: 100-kw visual, 15-kw aural. Antenna: 460-ft. above av. terrain, 672-ft. above sea level, lat. 46° 47' 04", long. 71° 15' 54".

Transmitter: 1000 Ave. Myrand, Ste. Foy, Quebec.

Multichannel TV Sound: Stereo only.

News Services: Broadcast News, CNN Newsource, Telbec.

Ownership: Groupe TVA Inc.

Began Operation: July 17, 1954.

Represented (sales): TM Sales & Marketing Inc.; Brydson Media Sales International.

Personnel:

Claude Thibodeau, General Manager.

Robert Langdeau, Director, News & Public Affairs.

Richard Renaud, Local Sales Manager.

Claire Chasse, Promotion Manager.

Ghislaine Carre, Controller.

Highest 30 Sec. Rate: \$1500.

CIVQ-TV

Quebec City

(Ch. 15)

French Educational Station

Network Service: RRQ

Licensee: Societe de Television du Quebec, 800 rue Fullum, Montreal, PQ H2K 3L7.

Studio: 1000 rue Fullum, Montreal, PQ H2K 3L7.

Phone: 514-521-2424. Fax: 514-873-4413.

Web Site: <http://www.telequebec.qc.ca>

Technical Facilities: Channel No. 15 (476-482 MHz). Authorized power: 1298-kw visual, 259-kw aural. Antenna: 628-ft. above av. terrain, 596-ft. above ground, 861-ft. above sea level, lat. 48° 08' 07", long. 66° 07' 00".

Transmitter: Edifice G, Cite Parlemintaire, Quebec City.

Multichannel TV Sound: Stereo and separate audio program.

Ownership: Societe de Television du Quebec.

Began Operation: January 19, 1975.

Represented (legal): Denis Belisle.

Represented (engineering): Pierre DeLorme.

Personnel: See CIVM-TV, Montreal, PQ.

Rates: On request.

CKMI-TV

Quebec City

(Ch. 5)

English Outlet

Network Service: CBC

Licensee: Global Television Network Quebec, 1000 Ave. Myrand, Ste. Foy, PQ G1V 2W3.

Studio: 1000 Ave. Myrand, Ste. Foy, PQ G1V 2W3.

Phone: 418-682-2020. Fax: 418-682-2630; 514-524-2829.

Technical Facilities: Channel No. 5 (76-82 MHz). Authorized power: 86.2-kw visual, 8.62-kw aural. Antenna: 460-ft. above av. terrain, 379-ft. above ground, 672-ft. above sea level.

Transmitter: Mont Belair.

News Services: Canada News Wire, Canadian Press, CNN Newsource, NTR.

Ownership: CanWest Global Communications Corp.

Began Operation: March 8, 1957.

Represented (sales): CTS Global (Montreal).

Personnel:

Glenn O'Farrell, President.

Patrick O'Hara, General Manager.

Karen McDonald, Station Manager.

Suzanne Lapalme, General Sales Manager.

Maureen Rogers, Business Manager.

Greg Latham, Broadcast Operations Manager.

Roberts Leslie, News Director.

Mike Steel, Programming & Promotions Manager.

Rates: On request.

CFER-TV

Rimouski
(Ch. 11)

French Outlet

Network Service: TVA

Licensee: Pathonic Network Inc., 465 Blvd. Ste. Anne, Pointe-au-Pere, PQ G0K 1G0.

Studio: Box 590, Rimouski, PQ G5L 7C5.

Phone: 418-722-6011.

Technical Facilities: Channel No. 11 (198-204 MHz). Authorized power: 325-kw visual, 35-kw aural. Antenna: 210-ft. above av. terrain, lat. 48° 28' 02", long. 68° 12' 53".

Transmitter: .

Ownership: Groupe TVA Inc.

Began Operation: January 1, 1978. Tele-Metropole acquired controlling interest from Réseau Pathonic in 1990.

Represented (sales): Patcom Inc.; Brydson Media Sales International.

Personnel:

Claude Auger, General Manager & Program Director.

Carol Olonne, Local Sales Manager.

D. Lavole, Chief Engineer.

Christian Lepage, News Director.

D. Vaillancourt, Controller.

Josee Bellavance, Traffic.

Highest 30 Sec. Rate: \$360.

CIVB-TV

Rimouski
(Ch. 22)

French Educational Station

Network Service: RRO

Licensee: Societe de telediffusion du Quebec, 1000 rue Fullum, Tele-Quebec, Montreal, PQ H2K 3L7.

Phone: 418-727-3743. Fax: 418-727-3814.

E-mail: ddube@telequebec.qc.ca

Technical Facilities: Channel No. 22 (518-524 MHz). Authorized power: 1472-kw visual, 294-kw aural. Antenna: 617-ft. above av. terrain, 289-ft. above ground, 2164-ft. above sea level, lat. 48° 28' 02", long. 68° 12' 53".

Transmitter: Mont-Cornu.

Ownership: Societe de Television du Quebec.

Began Operation: October 1, 1981.

Personnel: See CIVM-TV, Montreal, PQ.

Rates: On request.

CFTF-TV Riviere-du-Loup (Ch. 29)

Network Service: QTS

Licensee: Television MBS, 298 Boulevard Theriault, Suite 100, Riviere-du-Loup, PQ G5R 2V1.

Studio: 103 des Equipements Parc Industr, Riviere-du-Loup, PQ G5R 2V1.

Phone: 418-867-1341. Fax: 418-862-9752; 418-862-8142.

Technical Facilities: Channel No. 29 (560-566 MHz). Authorized power: 18.1-kw visual, 1.8-kw aural. Antenna: 1156-ft. above av. terrain, 2150-ft. above sea level, lat. 47° 35' 0.03", long. 69° 22' 0.10".

Transmitter: .

Multichannel TV Sound: Stereo only.

Ownership: Television MBS.

Began Operation: September 1, 1988.

Personnel:

Marc Simard, President & General Manager.

Gregoire Thibault, Vice President.

Michel Belanger, Program & Operations Manager.

Ginette Dumont, General Sales Manager & Administrative Secretary.

Germain Gelinias, Chief Engineer.

Highest 30 Sec. Rate: \$135.

CIMT-TV Riviere-du-Loup (Ch. 9)

Network Service: TVA

Licensee: Tele Inter-Rives Limitee, 15 rue de la Chute, Riviere-du-Loup, PQ G5R 2V1.

Studio: 15 rue de la Chute, Riviere-du-Loup, PQ G5R 2V1.

Head Office: Suite 100, Riviere-du-Loup, PQ G5R 4C2.

Phone: 418-867-1341. Fax: 418-867-4710.

Technical Facilities: Channel No. 9 (186-192 MHz). Authorized power: 275.4-kw visual, 2.7-kw aural. Antenna: 1149-ft. above av. terrain, 2150-ft. above sea level, lat. 47° 35' 03", long. 69° 22' 10".

Satellite Earth Station: Andrew, 3.7-meter C-band.

Ownership: Tele Inter-Rives Limitee.

Began Operation: September 18, 1978.

Represented (sales): Paul L'Anglais; Brydson Media Sales International.

Personnel:

Marc Simard, President.

Gregoire Thibault, Vice President, Finance.

Jacques Potvin, Local Sales Manager.

Ginette Dumont, National Sales Manager & Administrative Secretary.

Germain Gelinias, Technical Director.

Viateur Grandmaison, Controller.

Nancy Fortin, News & Promotion Director.

Linda Theriault, Program Director.

Highest 30 Sec. Rate: \$375.

CKRT-TV Riviere-du-Loup (Ch. 7)

Network Service: SRC

Licensee: CKRT-TV Ltee., 15 rue de la Chute, Riviere-du-Loup, PQ G5R 2V1.

Studio: 15 rue de la Chute, Riviere-du-Loup, PQ G5R 2V1.

Head Office: 298 Blvd. Theriault, Riviere-du-Loup, PQ G5R 4C2.

Phone: 418-867-1341. Fax: 418-867-4710.

Technical Facilities: Channel No. 7 (174-180 MHz). Authorized power: 49.5-kw visual, 6-kw aural. Antenna: 1156-ft. above av. terrain, 235-ft. above ground, 2150-ft. above sea level, lat. 47° 35' 03", long. 69° 22' 10".

Transmitter: Montagne Bleue, Pelletier Station, Cte. Kamouraska.

Satellite Earth Station: Andrew, 3.7-meter C-band.

Ownership: CKRT-TV Ltee.

Began Operation: January 14, 1962.

Represented (sales): Western Broadcast Sales (Canada); Young Canadian Ltd. (U.S.).

Personnel:

Marc Simard, President.

Jacques Potvin, Local Sales Manager.

Ginette Dumont, National Sales Manager & Administrative Secretary.

Linda Theriault, Program Director.

Nancy Fortin, Promotion Director.

Germain Gelinias, Technical Director.

Gregoire Thibault, Business Manager.

Viateur Grandmaison, Controller.

Highest 30 Sec. Rate: \$195.

CFEM-TV Rouyn-Noranda (Ch. 13)

Network Service: TVA

Licensee: Radio Nord Inc., 380 Murdoch, Noranda, PQ J9X 1G5.

Studio: 380 Murdoch, Noranda, PQ J9X 1G5.

Mailing Address: 1729 3e Avenue, Val D'or, PQ J9P 1W3.

Phone: 819-762-0741. Fax: 819-762-6502.

Technical Facilities: Channel No. 13 (210-216 MHz). Authorized power: 166-kw visual, 16.6-kw aural. Antenna: 764-ft. above av. terrain, lat. 48° 15' 25", long. 79° 02' 37".

Multichannel TV Sound: Separate audio program.

Ownership: Radio Nord Group.

Began Operation:

Represented (sales): Paul L'Anglais; Brydson Media Sales (Montreal, Toronto); Metro Marketing West Ltd. (Vancouver).

Personnel:

Jean-Yves Gourd, Chairman.

Gilles Poulin, President & Director General, Radio Nord Group.

Ghislain Beaulieu, General Manager.

Denis Bouchard, National Sales & Marketing Director.

Gilles Gauvin, News Director.

Highest 30 Sec. Rate: \$280.

CKRN-TV Rouyn-Noranda (Ch. 4) French Outlet

Network Service: SRC

Licensee: Radio Nord Inc., 380 Murdoch Ave., Noranda, PQ J9X 1G5.

Studio: 380 Murdoch Ave., Noranda, PQ J9X 1G5.

Phone: 819-762-0741.

Technical Facilities: Channel No. 4 (66-72 MHz). Authorized power: 115-kw visual, 57.5-kw aural. Antenna: 846-ft. above av. terrain, 725-ft. above ground, 1926-ft. above sea level, lat. 48° 15' 55", long. 79° 02' 37".

Multichannel TV Sound: Separate audio program.

AM Affiliate: CKRN, 1-kw, 1400 kHz (CBC).

Ownership: Radio Nord Group.

Began Operation: December 25, 1957.

Represented (sales): All-Canada Radio & Television Ltd.; Communication AC Ltee. (Montreal).

Personnel:

Jean-Yves Gourd, Chairman.

Gilles Poulin, President.

Ghislain Beaulieu, General Manager.

Denis Bouchard, National Sales & Marketing Director.

Highest 30 Sec. Rate: \$250.

CIVV-TV

Saguenay-Lac Saint Jean (Ch. 8)

French Educational Station

Network Service: RRQ

Licensee: Societe de Television du Quebec, 800 rue Fullum, Radio-Quebec, Montreal, PQ H2K 3L7.

Phone: 514-521-2424. Fax: 514-873-4413.

Web Site: <http://www.telequebec.qc.ca>

Technical Facilities: Channel No. 8 (180-186 MHz). Authorized power: 278.1-kw visual, 27.8-kw aural. Antenna: 1948-ft. above av. terrain, 570-ft. above ground, 3548-ft. above sea level, lat. 48° 36' 04", long. 70° 49' 46".

Transmitter: Mont-Valin.

Ownership: Societe de Television du Quebec.

Began Operation: October 1, 1982.

Represented (legal): Denis Belisle.

Represented (engineering): Pierre DeLorme.

Personnel: See CIVM-TV, Montreal, PQ.

Rates: On request.

CIVG-TV

Sept-Iles (Ch. 9)

French Educational Station

Network Service: RRQ

Licensee: Societe de Television du Quebec, 800 rue Fullum, Radio-Quebec, Montreal, PQ H2K 3L7.

Studio: 410 Ave. Evangeline, Sept-Iles, PQ G4R 2N5.

Phone: 514-521-2424. Fax: 514-873-4413.

Web Site: <http://www.telequebec.qc.ca>

Technical Facilities: Channel No. 9 (186-192 MHz). Authorized power: 246-kw visual, 49.2-kw aural. Antenna: 718-ft. above av. terrain, 300-ft. above ground, 1200-ft. above sea level, lat. 50° 10' 18", long. 66° 44' 19".

Transmitter: Mont-Trouble.

Ownership: Societe de Television du Quebec.

Began Operation: October 1, 1982.

Represented (legal): Denis Belisle.

Represented (engineering): Pierre DeLorme.

Personnel: See CIVM-TV, Montreal, PQ.

Rates: On request.

CHLT-TV

Sherbrooke (Ch. 7)

French Outlet

Network Service: TVA

Licensee: Pathonic Communications Inc., 770 Sherbrooke St. W, No. 1200, Montreal, PQ H3A 1G1.

Studio: 3330 King St. W, Sherbrooke, PQ J1L 1C9.

Phone: 819-565-7777.

Technical Facilities: Channel No. 7 (174-180 MHz). Authorized power: 325-kw visual, 32.5-kw aural. Antenna: 1840-ft. above av. terrain, 150-ft. above ground, 2796-ft. above sea level, lat. 45° 18' 43", long. 72° 14' 32".

Transmitter: Mont-Orford Provincial Park.

Multichannel TV Sound: Stereo only.

Satellite Earth Stations: Andrew, 4.5-meter Ku & C-band; Comsat, 3-meter C-band; DX Antenna receivers.

News Services: Broadcast News, NTR, Telbec.

Ownership: Groupe TVA Inc.

Began Operation: September 12, 1956.

Represented (sales): Paul L'Anglais; Brydson Media Sales (Montreal & Toronto); Metro Marketing West Ltd. (Vancouver).

Personnel:

Bernard Fabi, President & General Manager.

Michel Bernier, Executive Vice President, Administration.

Louise Boisvert, Station Manager.

Andre Duquet, General Sales Manager.

Gilles Perreault, Local Sales Manager.

Robert Therriault, Chief Engineer.

Solange Langlois, Promotion Director.

Yvan Letarte, Controller.

Jean Garneau, News Director.

Highest 30 Sec. Rate: \$935. <NOTE> SALREP Brydson Media Sales

CKSH-TV

Sherbrooke (Ch. 9)

French Outlet

Network Service: SRC

Licensee: CKSH/CFKS, 3720 Boul. Industriel, Sherbrooke, PQ J1L 1Z9.

Studio: 3720 Boul. Industriel, Sherbrooke, PQ J1L 1Z9.

Phone: 819-565-9999. Fax: 819-822-4205.

E-mail: s.guilbeault@cgotv.ca

Web Site: <http://www.cgotv.ca/cgotv>

Technical Facilities: Channel No. 9 (186-192 MHz). Authorized power: 325-kw visual, 63-kw aural. Antenna: 1900-ft. above av. terrain, 220-ft. above ground, 2990-ft. above sea level, lat. 45° 18' 43", long. 72° 14' 32".

Transmitter: Mont-Orford, Provincial Park.

Ownership: COGECO Inc.

Began Operation: September 1, 1974.

Represented (sales): Western Broadcast Sales.

Personnel:

Michel J. Carter, Vice President.

Michel Cloutier, Director General.

Marcel Agagnier, Chief Engineer.

Marcel Courchesne, News Director.

Sylvain Oubrevil, Promotion Director.

Highest 30 Sec. Rate: \$660.

CFKM-TV

Trois-Rivieres (Ch. 16)

French Outlet

Network Service: QTS

Licensee: Cogeco Radio Television Inc., Box 277, Trois-Rivieres, PQ G9A 5G3.

Studio: 4141 St. Jean Blvd., 3-Rivieres-Ouest, PQ.

Phone: 819-377-1441. Fax: 819-377-5442.

E-mail: s.guilbeault@cgotv.qc.ca

Technical Facilities: Channel No. 16 (482-488 MHz). Authorized power: 115.6-kw visual, 11.6-kw aural. Antenna: 900-ft. above ground, 1465-ft. above sea level, lat. 46° 29' 00", long. 72° 39' 00".

Transmitter: Mont-Carmel, PQ.

News Service: Telbec.

Ownership: COGECO Inc.

Began Operation: September 6, 1986.

Represented (sales): Brydson Media Sales International (U.S.).

Personnel:

Michel Cloutier, General Manager.

Michel J. Carter, Vice President, Television.

Andre David, Local Sales Manager, CFKM-TV/CKTM-TV.

Marcel St. Arneault, Engineering Supervisor.

Daniel Brouillette, News Director.

Louise Day, Controller.

Nathalie Roy, Promotion Manager.

Sylvie Guilbeault, Administration Assistant.

Pierre Martineau, News Manager.

Yves Bastien, Operation Manager.

Rates: On request.

CHEM-TV

Trois-Rivieres (Ch. 8)

French Outlet

Network Service: TVA

Licensee: Tele-Metropole Inc., 3625 Chanoine-Moreau Blvd., Trois-Rivieres, PQ G8Y 5N6.

Phone: 819-376-8880. Fax: 819-376-2906.

Technical Facilities: Channel No. 8 (180-186 MHz). Authorized power: 325-kw max. & 154.1-kw horizontal visual, 32.5-kw max. & 15.41-kw horizontal aural. Antenna: 956-ft. above av. terrain, 700-ft. above ground, 600-ft. above sea level, lat. 46° 30' 10", long. 72° 38' 15".

Transmitter: St. Flavien, Mont Carmel.

Multichannel TV Sound: Stereo only.

Satellite Earth Station: Andrew, 3-meter C-band.

News Services: Canadian Press, CNN Newsource, Telbec.

Ownership: Groupe TVA Inc.

Began Operation: August 29, 1976.

Represented (sales): Paul L'Anglais (Montreal & Toronto).

Personnel:

Guy Crevier, Chairman, President & Chief Executive Officer.

Lise Beaulieu, General Manager.

Jean Durocher, Executive Vice President, Sales.

Louis Gauthier, Local Sales Manager.

Jean Veillette, Chief Engineer.

Harold Gagne, News Director.

Ghislaine Carre, Controller.

Highest 30 Sec. Rate: \$528.

CIVC-TV

Trois-Rivieres (Ch. 45)

French Educational Station

Network Service: RRQ

Licensee: Societe de Television du Quebec, 800 rue Fullum, Radio-Quebec, Montreal, PQ H2K 3L7.

Studio: Tele-Quebec, 800 rue Fullum, Montreal, PQ H2K 3L7.

Phone: 514-521-2424. Fax: 514-873-4413.

Web Site: <http://www.telequebec.qc.ca>

Technical Facilities: Channel No. 45 (656-662 MHz). Authorized power: 1189-kw visual, 118.9-kw aural. Antenna: 1215-ft. above av. terrain, 940-ft. above ground, 1515-ft. above sea level, lat. 46° 29' 27", long. 72° 39' 00".

Transmitter: Mont-Carmel.

Ownership: Societe de Television du Quebec.

Began Operation: October 1, 1981.

Represented (legal): Denis Belisle.

Represented (engineering): Pierre DeLorme.

Personnel: See CIVM-TV, Montreal, PQ.

Rates: On request.

CKTM-TV
Trois-Rivieres
(Ch. 13)
French Outlet

Network Service: SRC
Licensee: Cogeco Radio-Television Inc., Box 277, Trois-Rivieres Ouest, PQ G9A 5G3.
Studio: 4141 St. Jean Blvd., Trois-Rivieres, PQ.
Phone: 819-377-1441. Fax: 819-377-1109.
E-mail: s.guilbeault@cgotv.ca
Web Site: http://www.cgotv.ca/cgotr

Technical Facilities: Channel No. 13 (210-216 MHz). Authorized power: 325-kw visual, 65-kw aural. Antenna: 620-ft. above ground, 1705-ft. above sea level, lat. 46° 29' 27", long. 72° 39' 00".

Transmitter: Mont-Carmel, PQ.
News Service: Telbec.
Ownership: COGECO Inc.
Began Operation: April 15, 1958.

Represented (sales): Brydson Media Sales International (U.S.).

Personnel:
Michel Cloutier, General Manager.
Michel J. Carter, Vice President, Television.
Andre David, Local Sales Manager, CFKM-TV/CKTM-TV.
Marcel St-Arneault, Supervisor, Engineering.
Andre David, Local Sales Manager, CFKM-TV/CKTM-TV.
Louise Day, Controller.
Daniel Brouillette, Production Manager.
Nathalie Rey, Promotion Manager.
Sylvie Guilbeault, Administrative Assistant.
Pierre Martineau, News Manager.
Yves Bastien, Operations Manager.

Rates: On request.

CFVS-TV
Val D'Or
(Ch. 25)

Network Service: QTS
Licensee: Radio Nord Inc., 380 Murdock, Noranda, PQ J9X 1G5.
Studio: 1729 3d Ave., Val D'Or, PQ J9P 1W3.
Phone: 819-825-0010. Fax: 819-825-7313.

Technical Facilities: Channel No. 25 (536-542 MHz). Authorized power: 216-kw visual, 21.6-kw aural. Antenna: lat. 48° 15' 55", long. 79° 02' 37".

Ownership: Radio Nord Group.
Represented (sales): Western Broadcast Sales (Montreal, Toronto).

Personnel:
Jean-Yves Gourd, Chairman.
Gilles Poulin, President.
Ghislain Beaulieu, General Manager.
Denis Bouchard, National Sales & Marketing Director.
Rates: On request.

Quebec Repeater Stations

Abitibi-Temiscamingue—CIVA-TV-1, Ch. 8, Societe de Radio-Television du Quebec (CIVM-TV, Montreal, PQ).
Aguanish—CBST-7, Ch. 8, CBC (CBST, Sept-Iles, PQ) 326-w.
Alma—CBJET-1, Ch. 32, CBC (CBMT, Montreal, PQ) 4-kw.
Anse-aux-Gascons—CIVK-TV-1, Ch. 32, Societe de Radio-Television du Quebec (CIVM-TV, Montreal, PQ).
Baie Comeau—CBMT, Ch. 28, CBC (CBMT, Montreal, PQ) 4.2-kw.
Baie Comeau—CBST-19, Ch. 7, CBC (CBST, Sept-Iles, PQ) 1.59-kw.
Baie Jehan Beetz—CBST-8, Ch. 7, CBC (CBST, Sept-Iles, PQ) 1-w.
Baie St. Paul—CIMT-TV-4, Ch. 13, Tele Inter-Rives Ltee. (CIMT-TV, Riviere du Loup, PQ) 67-w.
Baie St. Paul—CKRT-TV-1, Ch. 2, CKRT-TV Ltee. (CKRT-TV, Riviere-du-Loup, PQ) 5-w.
Baie-Comeau—CFTF-TV-4, Ch. 9, (CFTF-TV, Riviere-du-Loup, PQ).
Bearn—CKRN-TV-1, Ch. 3, Radio Nord Inc. (CKRN-TV, Rouyn-Noranda, PQ) 5-w.
Bearn/Fabre—CKRN-TV-3, Ch. 3, Northern Radio-Radio Nord Inc. (CKRN-TV, Rouyn-Noranda, PQ) 1.733-kw.
Beauceville—CBVT-6, Ch. 6, SRC (CBVT, Quebec City, PQ) 4-w.
Bechervaise Mountain—CFGW-TV-1, Gaspe South Telecasting Syndicate (CKCW-TV, Moncton, NB).
Bianc Sablon—CBMST, Ch. 5, CBC (CBMT, Montreal, PQ) 150-w.
Bianc Sablon—CBST-17, Ch. 3, CBC (CBST, Sept-Iles, PQ) 150-w.
Brisay Camp—CHLG-TV-6, Ch. 12, Club Social La Grande (CBC French Network) 10-w.
Cabano—CKRT-TV-4, Ch. 5, CKRT-TV Ltee. (CKRT-TV, Riviere-du-Loup, PQ) 14-w.
Camp Chaumont, James Bay—CHLG-TV-13, Ch. 6, Club Social La Grande (CBC French Network, PQ) 10-w.
Camp L G1—CHLG-TV-8, Ch. 4, Club Social La Grande (CBFT, Montreal, PQ) 5-w.
Camp L G4—CHLG-TV-1, Ch. 6, Club Social La Grande (CBC French network, PQ) 53-w.

Cap Chat—CBGAT-6, Ch. 2, CBC (CBGAT, Matane, PQ) 39-w.
Carleton—CBGAT-14, Ch. 2, CBC (CBGAT, Matane, PQ) 3.2-kw.
Causapsca—CBGAT-5, Ch. 9, CBC (CBGAT, Matane, PQ) 11-w.
Chambord-Roberval—CJPM-TV-1, Ch. 10, TM Multi-Regions Inc. (CJPM-TV, Chicoutimi, PQ) 13-kw.
Chandler—CBGAT-15, Ch. 8, CBC (CBGAT, Matane, PQ) 184-w.
Chandler—CBVB-TV, Ch. 23, CBC (CBMT, Montreal, PQ) 2-w.
Chandler—CHAU-TV-4, Ch. 6, Television de la Baie des Chaleurs (CHAU-TV, Carleton, PQ) 5-w.
Chapais—CBFAT-1, Ch. 12, CBC (CBMT, Montreal, PQ) 5-w.
Chapeau—CBOFT-1, Ch. 11, CBC (CBOFT, Ottawa, ON-Hull, PQ) 550-w.
Chapeau—CNP-TV, Ch. 23, Societe de Radio-Television du Quebec (CIVM-TV, Montreal, PQ) 8.65-kw.
Chibougamau—CBFAT, Ch. 5, CBC (CBFT, Montreal, PQ) 665-w.
Chibougamau—CBMCT, Ch. 4, CBC (CBMT, Montreal, PQ) 276-w.
Chicoutimi—CBJET, Ch. 58, CBC (CBMT, Montreal, PQ) 10-kw.
Chicoutimi—CIVV-TV, Ch. 8, Societe de Radio-Television du Quebec (CIVM-TV, Montreal, PQ).
Chisasibi—CBMGT, Ch. 12, CBC (CBMT, Montreal, PQ) 10-w.
Chute Saint Philippe—NEW, L'Association de Citoyens de Chute St. Phil (CBFT, Montreal, PQ).
Clermont—CBSAT, Ch. 21, CBC (CKRT-TV, Riviere-du-Loup, PQ) 10-w.
Cleriderme—CBGAT-16, Ch. 8, CBC (CBGAT, Matane, PQ) 85-w.
Cleriderme—CHAU-TV-9, Ch. 11, Television de la Baie des Chaleurs (CHAU-TV, Carleton, PQ) 5-w.
Deception Bay—CHDD-TV, Ch. 13, Recreational Assn. of Asbestos Hill Employees (CBC English Network, ON) 9-w.
Degells—CKRT-TV-2, CKRT-TV Ltee. (CKRT-TV, Riviere-du-Loup, PQ).
Escumiac—CBVA-TV, Ch. 18, CBC (CBMT, Montreal, PQ) 5.2-kw.
Fabre—CKRN-TV-3, Radio Nord Inc. (CKRN-TV, Rouyn-Noranda, PQ).
Ferment—CBMRT, Ch. 9, CBC (CBNLT, Labrador City-Wabush, NF) 18-w.
Ferment—CBST-5, Ch. 7, CBC (CBST, Sept-Iles, PQ) 20-w.
Fontange Camp—CHLG-TV-7, Ch. 12, Club Social La Grande (CBC French Network, PQ) 10-w.
Forestville—CFTF-TV-3, Ch. 4, (CFTF-TV, Riviere-du-Loup, PQ).

Fort Chimo—CBFQ-TV, Ch. 9, CBC (CBFT, Montreal, PQ) 10-w.
Fort Chimo—CBMQ-TV, Ch. 12, CBC (CBNT, St. John's, NF) 10-w.
Fort George—CBFGT, Ch. 9, CBC (CBFT, Montreal, PQ) 10-w.
Fort Rupert—CBFHT, Ch. 9, CBC (CBFT, Montreal, PQ) 10-w.
Gaspe—CBGAT-17, Ch. 9, CBC (CBGAT, Matane, PQ) 1.8-kw.
Gaspe—CBVG-TV, Ch. 18, CBC (CBMT, Montreal, PQ) 5-kw.
Gaspe—CHAU-TV-6, Ch. 7, Television de la Baie des Chaleurs Inc. (CHAU-TV, Carleton, PQ) 157-w.
Gaspe—CIVK-TV-3, Ch. 35, Societe de Radio-Television du Quebec (CIVM-TV, Montreal, PQ) 8.43-kw.
Gaspe-Nord—CFER-TV-2, Pathonic Network Inc. (CFER-TV, Rimouski, PQ).
Geihsemanie/LaRomaine—CBST-9, Ch. 9, CBC (CBST, Sept-Iles, PQ) 10-w.
Grand Portage—CIVB-TV-1, Ch. 31, CBC (CIVB-TV, Rimouski, PQ) 716-kw.
Grande Vallee—CBGAT-3, Ch. 6, CBC (CBGAT, Matane, PQ) 587-w.
Gros Morne—CBGAT-9, Ch. 4, CBC (CBGAT, Matane, PQ) 5-w.
Harrington Harbour—CBMUT, Ch. 13, CBC (CBMT, Montreal, PQ) 129-w.
Harrington Harbour—CBST-11, Ch. 8, CBC (CBST, Sept-Iles, PQ) 129-w.
Havre St. Pierre—CBST-1, Ch. 12, CBC (CBST, Sept-Iles, PQ) 16-w.
Hull-Ottawa—CFGS-TV, Ch. 49, Radio Nord Inc. (CFJP-TV, Montreal, PQ).
Ile du Havre Aubert—CBIMT-1, Ch. 16, CBC (CBFT, Montreal, PQ) 55-w.
Iles de la Madeleine—CBIMT, Ch. 12, CBC (CBFT, Montreal, PQ) 2.8-kw.
Iles de la Madeleine—CBMYT, Ch. 7, CBC (CBMT, Montreal, PQ) 2.9-kw.
Imoudjouac—CBVI-TV, Ch. 13, CBC (CBNT, St. John's, NF) 10-w.
Inukjuak—CBVI, Ch. 12, CBC (CBMT, Montreal, PQ).
Joutel—CJOG-TV-3, Ch. 12, Radio Nord Inc. (CKRN-TV, Rouyn-Noranda, PQ) 148-w.
Kuujujaupik—CBMK, Ch. 12, CBC (CBMT, Montreal, PQ).
Kuujuuaq—CBMQ, Ch. 12, CBC (CBMT, Montreal, PQ).
L'Anse a Valleeau—CBGAT-18, Ch. 10, CBC (CBGAT, Matane, PQ) 10-w.
L'Anse a Valleeau—CHAU-TV-9, Ch. 12, Television de la Baie des Chaleurs Inc. (CHAU-TV, Carleton, PQ) 5-w.
La Tabatiere—CBMLT, Ch. 10, CBC (CBMT, Montreal, PQ) 62-w.
La Tabatiere—CBST-13, Ch. 4, CBC (CBST, Sept-Iles, PQ) 78-w.

Quebec Repeater Stations—Canadian TV Stations

- La Tuque**—CBMET, Ch. 9, CBC (CBMT, Montreal, PQ) 103-w.
- La Tuque**—CBVT-2, Ch. 3, CBC (CBVT, Quebec City, PQ) 15.4-kw.
- Lac Etchemin**—CBVT-4, Ch. 55, CBC (CBVT, Quebec City, PQ) 400-w.
- Lac Humqui**—CBGAT-19, Ch. 24, CBC (CBGAT, Matane, PQ) 100-w.
- Lac Megantic**—CBVT-3, Ch. 2, CBC (CBVT, Quebec City, PQ) 10-w.
- Laferge**—NEW, Ch. 2, Club Social La Grande (CBC French Network, PQ) 104-w.
- Latour**—CJBR-TV-1, Ch. 9, CBC (CJBR-TV, Rimouski, PQ) 10-w.
- Laverendry Camp**—CILG-TV-1, Ch. 10, Club Social du Nord-Est (CBC French Network, PQ) 10-w.
- Lebel-sur-Quevillon**—CJDG-TV-2, Ch. 12, Radio Nord Inc. (CKRN-TV, Rouyn-Noranda, PQ) 5-w.
- Lithium**—CJDG-TV-1, Ch. 8, Radio Nord Inc. (CKRN-TV, Rouyn-Noranda, PQ) 5-w.
- Lithium Mines**—CFEM-TV-1, Ch. 10, Radio Nord Inc. (CFEM-TV, Rouyn-Noranda, PQ) 59.5-kw.
- Lithium Mines**—CJDG-TV, Ch. 7, Radio Nord Inc. (CKRN-TV, Rouyn-Noranda, PQ) 60-kw.
- Longue Pte. de Mingan**—CBST-18, Ch. 6, CBC (CBST, Sept-Iles, PQ) 98-w.
- Malartic**—CFCL, Ch. 5, CBC (CBMT, Montreal, PQ) 9.3-kw.
- Manicouagan 3**—CKHQ-TV-6, Ch. 13, Club Social du Nord-Est (CBGAT, Matane, PQ) 5-w.
- Manicouagan 5**—CKHQ-TV-1, Ch. 10, Club Social du Nord-Est (CBGAT, Matane, PQ) 55-w.
- Maniwaki**—CBVU-TV, CBC (CBMT, Montreal, PQ).
- Manouane**—CBFT-5, Ch. 5, CBC (CBFT, Montreal, PQ) 10-w.
- Marsoul**—CBGAT-8, Ch. 12, CBC (CBGAT, Matane, PQ) 10-w.
- Matagami**—CJDG-TV-4, Ch. 7, Radio Nord Inc. (CKRN-TV, Rouyn-Noranda, PQ) 65-w.
- Matane**—CBGAT, Ch. 6, CBC (CBC French Network, PQ).
- Micoua**—CKHQ-TV-3, Ch. 6, Club Social du Nord-Est (CBGAT, Matane, PQ) 5-w.
- Mistassini**—CBMDT, Ch. 12, CBC (CBMT, Montreal, PQ) 10-w.
- Mistassini Post**—CBFMT, Ch. 9, CBC (CBFT, Montreal, PQ) 10-w.
- Mont Blanc-Perce**—CFGW-TV-2, Ch. 8, Gaspé South Telecasting Syndicate (CKCW-TV, Moncton, NB) 10-w.
- Mont Clément**—CBGAT-1, Ch. 13, CBC (CBGAT, Matane, PQ) 708-w.
- Mont Laurier**—CBFT-2, Ch. 3, CBC (CBFT, Montreal, PQ) 13.7-kw.
- Mont Louis**—CBGAT-4, Ch. 2, CBC (CBGAT, Matane, PQ) 62-w.
- Mont Louis en Haut**—CBGAT-10, Ch. 19, CBC (CBGAT, Matane, PQ) 5.1-kw.
- Mont Saint Michel**—CBFT-9, Ch. 16, CBC (CBFT, Montreal, PQ) 3-kw.
- Mont Tremblant**—CBFT-1, Ch. 11, CBC (CBFT, Montreal, PQ) 1.6-kw.
- Murdochville**—CBGAT-2, Ch. 10, CBC (CBGAT, Matane, PQ) 1.53-kw.
- Murdochville**—CBMMT, Ch. 21, CBC (CBMT, Montreal, PQ) 30-w.
- Nemiskau Station**—CILG-TV, Ch. 10, Club Social du Nord-Est (CBC French Network, PQ) 10-w.
- New Carlisle**—CBVN-TV, Ch. 45, CBC (CBMT, Montreal, PQ) 5.3-kw.
- New Richmond**—CBVR-TV, Ch. 27, CBC (CBMT, Montreal, PQ) 6-kw.
- Notre Dame des Monts**—CBSNT, Ch. 40, CBC (CKRT-TV, Riviere-du-Loup, PQ) 100-w.
- Notre Dame du Laus**—CBFT-8, Ch. 10, CBC (CBOFT, Ottawa, ON-Hull, PQ) 7-w.
- Nouveau Comptoir**—CBFWT, Ch. 9, CBC (CBFT, Montreal, PQ) 10-w.
- Nouveau Comptoir**—CBMNT, Ch. 12, CBC (CBMT, Montreal, PQ) 10-w.
- Obédjwan**—CBFT-6, Ch. 10, CBC (CBFT, Montreal, PQ) 1-w.
- Old Fort Bay**—CBMVT, Ch. 13, CBC (CBMT, Montreal, PQ) 10-w.
- Old Fort Bay**—CBST-15, Ch. 7, CBC (CBST, Sept-Iles, PQ) 5-w.
- Parent**—CBFT-4, Ch. 12, CBC (CBFT, Montreal, PQ) 10-w.
- Perce**—CBGAT-28, Ch. 11, CBC (CBGAT, Matane, PQ) 20-kw.
- Perce**—CBVP-TV, Ch. 14, CBC (CBMT, Montreal, PQ) 3.7-kw.
- Perce**—CHAU-TV-5, Ch. 13, Television de la Baie des Chaleurs Inc. (CHAU-TV, Carleton, PQ) 9.62-kw.
- Perce**—CIVK-TV-2, Ch. 40, Societe de Radio-Television du Quebec (CIVM-TV, Montreal, PQ) 8.5-kw.
- Port Daniel**—CBGAT-21, Ch. 7, CBC (CBGAT, Matane, PQ) 170-w.
- Port Daniel**—CBVF-TV, Ch. 16, CBC (CBMT, Montreal, PQ) 1.31-kw.
- Port Daniel**—CHAU-TV-3, Ch. 10, Television de la Baie des Chaleurs (CHAU-TV, Carleton, PQ) 5-w.
- Poste de la Baleine**—CBFK-TV, Ch. 9, CBC (CBFT, Montreal, PQ) 10-w.
- Poste de la Baleine**—CBMK-TV, Ch. 12, CBC (CBNT, St. John's, NF) 10-w.
- Povungnituk**—CBFP-TV, Ch. 9, CBC (CBFT, Montreal, PQ) 10-w.
- Povungnituk**—CBMO-TV, Ch. 12, CBC (CBNT, St. John's, NF) 10-w.
- Pudding Stone Mountain**—CFGW-TV-1, Gaspé South Telecasting Syndicate (CKCW-TV, Moncton, NB).
- Radisson**—CBFRT, Ch. 8, CBC (CBFT, Montreal, PQ) 180-w.
- Rapides des Joachims**—CBOFT-2, Ch. 8, CBC (CBOFT, Ottawa, ON-Hull, PQ) 161-w.
- Rimouski**—CJPC-TV, Ch. 18, Quatre Saisons (CFJP-TV, Montreal, PQ) 458-w.
- Riviere a Claude**—CBGAT-13, Ch. 4, CBC (CBGAT, Matane, PQ) 10-w.
- Riviere au Tonnerre**—CBST-6, Ch. 2, CBC (CBST, Sept-Iles, PQ) 1.6-kw.
- Riviere Platte**—CHQN-TV-1, Ch. 12, Comité des Loisirs des Employes Forestiers (CBGAT, Matane, PQ) 5-w.
- Riviere St. Paul**—CBMPT, Ch. 11, CBC (CBMT, Montreal, PQ) 23-w.
- Riviere St. Paul**—CBST-16, Ch. 21, CBC (CBST, Sept-Iles, PQ) 89-w.
- Riviere-au-Renard**—CBGAT-22, Ch. 2, CBC (CBGAT, Matane, PQ) 2.9-kw.
- Riviere-au-Renard**—CHAU-TV-7, Ch. 4, Television de la Baie des Chaleurs Inc. (CHAU-TV, Carleton, PQ) 205-w.
- Riviere-du-Loup**—CFTF-TV, Ch. 29, CKRT-TV Ltee. (CFJP-TV, Montreal, PQ).
- Rouyn**—CFVS-TV-1, Ch. 20, Quatre Saisons (CFJP-TV, Montreal, PQ) 81-kw.
- Sagloue**—CBFS-TV, Ch. 9, CBC (CBFT, Montreal, PQ) 10-w.
- Sagloue**—CBVX-TV, Ch. 12, CBC (CBNT, St. John's, NF) 10-w.
- Sault**—CBUX, Ch. 12, CBC (CBMT, Montreal, PQ).
- Schefferville**—CBSET-1, Ch. 7, CBC (CBMT, Montreal, PQ) 89-w.
- Schefferville**—CBST-2, Ch. 9, CBC (CBMT, Montreal, PQ) 89-w.
- Sept-Iles-Gaspé Nord**—CFER-TV-2, Ch. 5, Tele-Capitale Inc. (CFER-TV, Rimouski, PQ) 11.7-kw.
- Sept-Iles**—CBSET, Ch. 3, CBC (CBMT, Montreal, PQ) 1.5-kw.
- Sept-Iles 2**—CBST, Ch. 13, CBC (CBC French Network, PQ).
- Sept-Iles**—CFTF-TV-5, Ch. 7, (CFTF-TV, Riviere-du-Loup, PQ).
- Sherbrooke**—CBMT-3, Ch. 50, CBC (CBMT, Montreal, PQ) 11-kw.
- Sherbrooke**—CFKS-TV, Ch. 30, Quatre Saisons (CFJP-TV, Montreal, PQ) 129.9-kw.
- Sherbrooke**—CIVS-TV, Ch. 24, Societe de Radio-Television du Quebec (CIVM-TV, Montreal, PQ).
- St. Augustin-Saguenay**—CBMXT, Ch. 7, CBC (CBMT, Montreal, PQ) 10-w.
- St. Augustin-Saguenay**—CBST-14, Ch. 2, CBC (CBST, Sept-Iles, PQ) 10-w.
- St. Fabien de Panet**—CBVT-5, Ch. 13, CBC (CBVT, Quebec City, PQ) 370-w.
- St. Fulgence**—CKRS-TV-1, Ch. 27, Radio Saguenay Ltee. (CKRS-TV, Jonquiere, PQ) 708-w.
- St. Jerome**—CHOY-TV, Ch. 4, Television Communautaire de St. Jerome Inc. (French Experimental Station, PQ) 47-w.
- St. Michel-des-Saints**—CBFT-3, Ch. 7, CBC (CBFT, Montreal, PQ) 165-w.
- St. Pamphile**—CBSPT, Ch. 3, CBC (CKRT-TV, Riviere-du-Loup, PQ) 115-w.
- St. Patrice (Riviere-du-Loup)**—CKRT-TV-3, Ch. 13, CKRT-TV Ltee. (CKRT-TV, Riviere-du-Loup, PQ) 5-w.
- St. Rene de Matane**—CBGAT-7, Ch. 30, CBC (CBGAT, Matane, PQ) 313-w.
- St. Urbain**—CIMT-TV-5, Ch. 5, Tele Inter-Rives Ltee. (CIMT-TV, Riviere-du-Loup, PQ) 1-w.
- St. Urbain**—CKRT-TV-5, Ch. 10, CKRT-TV Ltee. (CKRT-TV, Riviere-du-Loup, PQ) 5-w.
- Ste. Anne des Monts**—CBGAT-11, Ch. 8, CBC (CBGAT, Matane, PQ) 45-kw.
- Ste. Marguerite-Marie**—CHAU-TV-1, Ch. 3, Television de la Baie des Chaleurs Inc. (CHAU-TV, Carleton, PQ) 4-w.
- Stoneham**—CBVT-8, Ch. 8, SRC (CBVT, Quebec City, PQ) 5-w.
- Temiscaming**—CBFST-2, Ch. 12, CBC (CBLFT, Toronto, ON) 7-kw.
- Temiscaming**—CJTK-TV-1, Ch. 2, Temiscaming Chamber of Commerce (CKNY-TV, North Bay, ON) 5-w.
- Tete-a-la-Baleine**—CBST-12, Ch. 6, CBC (CBST, Sept-Iles, PQ) 5-w.
- Tewkesbury**—CBVT-7, Ch. 7, SRC (CBVT, Quebec City, PQ) 5-w.
- Thetford Mines**—CBMT-4, Ch. 32, CBC (CBMT, Montreal, PQ) 1.14-kw.
- Thetford Mines**—CBTV-9, Ch. 21, CBC (CBVT, Quebec City, PQ) 5-w.
- Trois Pistoles**—CFTF-TV-2, Ch. 17, (CFTF-TV, Riviere-du-Loup, PQ) 492-w.
- Trois Pistoles**—CIMT-TV-2, Ch. 13, Tele Inter Rives Ltee. (CIMT-TV, Riviere-du-Loup, PQ) 10-w.
- Trois Pistoles**—CKRT-TV-6, Ch. 5, CKRT-TV Ltee. (CKRT-TV, Riviere-du-Loup, PQ) 5-w.
- Trois Rivières**—CBMT-1, Ch. 28, CBC (CBMT, Montreal, PQ) 13-kw.
- Trois Rivières**—CFKM-TV, Ch. 16, Television Saint-Maurice Inc. (CFJP-TV, Montreal, PQ).
- Val d'Or**—CIVA-TV1, Ch. 12, Quatre Saisons (CIVM-TV, Montreal, PQ) 81-kw.
- Val d'Or**—CJDG-TV, Radio Nord Inc. (CKRN-TV, Rouyn-Noranda, PQ).
- Val d'Or**—CFEM-TV-1, Radio Nord Inc. (CFEM-TV, Rouyn-Noranda, PQ).
- Val d'Or**—CIVA-TV-1, Ch. 12, Societe de Radio-Television du Quebec (CIVM-TV, Montreal, PQ) 102-w.
- Victoriaville**—CBVT-9, Ch. 9, CBC (CBVT, Quebec City, PQ) 5-w.
- Vieux Fort**—CBMUT, Ch. 3, CBC (CBMT, Montreal, PQ).
- Ville Degelis**—CKRT-TV-2, Ch. 2, CKRT-TV Ltee. (CKRT-TV, Riviere-du-Loup, PQ) 63-w.
- Ville-Marie**—CKRN-TV-2, Ch. 6, Radio Nord Inc. (CKRN-TV, Rouyn-Noranda, PQ) 5-w.
- Wakeham**—NEW, Ch. 24, CBC (CBMT, Montreal, PQ) 100-w.
- Waskaganish**—CBMHT, Ch. 12, CBC (CBMT, Montreal, PQ) 10-w.

Waswanipi—CBFV-TV, Ch. 10, CBC (CBFT, Montreal, PQ) 5-w.
Waswanipi—CBWV-TV, Ch. 10, CBC (CBMT, Montreal, PQ) 5-w.
Wemindji—CBMNT, Ch. 12, CBC (CBMT, Montreal, PQ).
Weymont—CBFT-7, Ch. 6, CBC (CBFT, Montreal, PQ) 10-w.

Saskatchewan

**CIPA-TV
 Prince Albert
 (Ch. 9)**

Network Service: CTV
Licensee: BBS Saskatchewan, 22 10th St. W, Prince Albert, SK S6V 3A5.
Studio: 22 10th St. W, Prince Albert, SK S6V 3A5.
Phone: 306-922-6066. Fax: 306-963-3041.
Technical Facilities: Channel No. 9 (186-192 MHz). Authorized power: 20-kw visual, 2-kw aural. Antenna: 872-ft. above av. terrain, 500-ft. above ground, 2316-ft. above sea level, lat. 53° 03' 27", long. 105° 50' 32".
Transmitter: Red Deer Hill.
Ownership: CTV Inc.
Began Operation: January 1, 1987.
Represented (sales): Glen-Warren Broadcast Sales (Canada).
Personnel: See CKBI-TV, Prince Albert.
Rates: On request.

**CKBI-TV
 Prince Albert
 (Ch. 5)**

Network Service: CBC
Licensee: BBS Saskatchewan, 22 10th St. W, Prince Albert, SK S6V 3A5.
Studio: 22 10th St. W, Prince Albert, SK S6V 3A5.
Phone: 306-922-6066. Fax: 306-963-3041.
Technical Facilities: Channel No. 5 (76-82 MHz). Authorized power: 100-kw visual, 20-kw aural. Antenna: 872-ft. above av. terrain, 500-ft. above ground, 2316-ft. above sea level, lat. 53° 03' 27", long. 105° 50' 32".
Transmitter: 22 10th St. W.
News Service: Broadcast News.
Ownership: CTV Inc.
Began Operation: January 27, 1958.
Represented (sales): Glen-Warren Broadcast Sales (Canada).

Personnel:
Dennis Dunlop, General & Station Manager.
Karen Newton, Local Sales Manager.
Deryl Ring, National Sales Manager.
Les Sampson, Chief Engineer.
Dale Neufeld, News Director.
Bill Stevenson, Program Director.
Rick Lewchuck, Promotion Director.
Brian Rock, Production Manager.
Highest 30 Sec. Rate: \$225.

**CBKFT
 Regina
 (Ch. 13)**

French Outlet
Network Service: SRC
Licensee: Societe Radio-Canada, 1500 Bronson Ave., Ottawa, ON K1G 3J5.
Studio: 2440 Broad St., Regina, SK S4P 4A1.
Mailing Address: Box 540, Regina, SK S4P 4A1.
Phone: 306-347-9427. Fax: 306-347-9616.
Technical Facilities: Channel No. 13 (210-216 MHz). Authorized power: 140-kw visual.
Transmitter: 2-mi. NE of Regina.
FM Affiliate: CBKF-FM, 13.7-kw, 97.7 MHz.
Ownership: Canadian Broadcasting Corp.
Began Operation: September 1, 1976.
Represented (sales): CBC National Selective Television Sales (Canada); Canadian Standard Broadcast Sales Inc. (U.S.).
Personnel:
Lionel Bonneville, Regional Director, French Services & Director of Television.
Richard Marcotte, Director of Radio.
Rates: On request.

**CBKT
 Regina
 (Ch. 9)**

English Outlet
Network Service: CBC
Licensee: Canadian Broadcasting Corp., 1500 Bronson Ave., Box 8478, Ottawa, ON K1G 3J5.
Studio: 2440 Broad St., Box 540, Regina, SK S4P 4A1.
Phone: 306-347-9540. Fax: 306-347-9616.
Web Site: http://www.cbc.ca/sites/cbc_sask/home.html
Technical Facilities: Channel No. 9 (186-192 MHz). Authorized power: 140-kw visual, 14-kw aural. Antenna: 680-ft. above av. terrain,

736-ft. above ground, 1956-ft. above sea level, lat. 50° 28' 58", long. 104° 30' 20".
Transmitter: 9th Ave. NE, Regina, SK.
AM Affiliate: CBK, 50-kw, 540 kHz.
FM Affiliate: CBK-FM, 100-kw, 96.9 MHz.
Ownership: Canadian Broadcasting Corp.
Began Operation: December 21, 1962. Purchased by CBC from CHAB Ltd., September 13, 1969.
Represented (sales): CBC National Selective Television Sales (Canada); Canadian Standard Broadcast Sales Inc. (U.S.).
Personnel:
Jane Chalmers, Regional Director & Director of TV, Saskatchewan & Alberta.
Michel Desgagne, Plant Manager.
Kevin Lewis, Sales Manager.
John Brazil, Executive Producer, TV News & Current Affairs.
Doug Wagner, Regional Engineer.
Bill Gerald, Director of Radio.
Marguerite Leblanc-Lamarre, Controller.
Jill Leyton-Brown, TV Business Manager.
Heather McIntyre, Program Marketing Coordinator.
Olaane Warnick, Regional Communications Manager.
Rates: On request.

**CFRE-TV
 Regina
 (Ch. 11)**

Network Service: None, independent
Licensee: CanWest Television Inc., 370 Hoffer Dr., Regina, SK S4N 7A4.
Studio: 370 Hoffer Dr., Regina, SK S4N 7A4.
Phone: 306-775-4000. Fax: 306-721-4817.
Technical Facilities: Channel No. 11 (198-204 MHz). Authorized power: 325-kw visual, 32.5-kw aural. Antenna: 1000-ft. above av. terrain.
Transmitter: Disley, SK.
News Services: Broadcast News, Global Co-op.
Ownership: CanWest Global Communications Corp.
Began Operation: September 6, 1987.
Represented (sales): CanVideo Television Sales Ltd.; Metro Marketing West Ltd. (Vancouver).
Personnel:
Greg Campbell, General Manager.
Linda Raaber, Operations Manager.
Mitch Bozak, Retail Sales Manager.
Len Vlog, Engineering Director.
Jeff Bollenbach, News Director.

Brenda Indzeoski, Program Coordinator.
Bill Wright, Promotion Director.
Barb Johnson, Traffic Director.
Highest 30 Sec. Rate: \$1100.

**CKCK-TV
 Regina
 (Ch. 2)**

Network Service: CTV
Licensee: CTV Inc., Box 2000, Regina, SK S4P 3E5.
Studio: Hwy. No. 1, 1-mi. E of city.
Mailing Address: Box 2000, Regina, SK S4P 3E5.
Phone: 306-569-2000. Fax: 306-569-2431.
E-mail: ckck@ctv.ca
Web Site: <http://www.ctv.ca>
Technical Facilities: Channel No. 2 (54-60 MHz). Authorized power: 100-kw visual, 20-kw aural. Antenna: 670-ft. above av. terrain, 670-ft. above ground, 2534-ft. above sea level, lat. 50° 26' 52", long. 104° 30' 00".
Transmitter: Hwy. No. 1, 1-mi. E of city.
Satellite Earth Station: Andrew, 4.5-meter C-band; DX Antenna receivers.
News Services: ABC NewsOne, Broadcast News, CTV.
Ownership: CTV Inc.
Began Operation: July 27, 1954.

Represented (sales): CTV Television Sales (Canada).
Personnel:
Dennis Dunlop, General Manager.
Geoff Bradley, Operations, Creative Services, Promotions Director.
Les Sampson, Engineering Director.
Dave Mitchell, Sports Director.
Cari Worth, News & Public Information Director.
Wade Moffatt, Retail Sales Manager.
Donaven Fuessel, Controller.
Rates: On request.

**CBKST
 Saskatoon
 (Ch. 11)**

English Outlet
Network Service: CBC
Licensee: Canadian Broadcasting Corp., 1500 Bronson Ave., Ottawa, ON K1G 3J5.
Studio: CN Towers, Midtown Plaza, 5th Floor, First Ave. S, Saskatoon, SK S7K 1J5.
Phone: 306-956-7479. Fax: 306-956-7476.

Technical Facilities: Channel No. 11 (198-204 MHz). Authorized power: 325-kw visual, 65-kw aural. Antenna: 786-ft. above av. terrain, 550-ft. above ground, 2500-ft. above sea level, lat. 52° 10' 28", long. 106° 26' 04".

Transmitter: 12-mi. NE of Saskatoon.

AM Affiliate: CBK, 50-kw, 540 kHz.

FM Affiliate: CBKS-FM, 98-kw, 105.5 MHz.

Ownership: Canadian Broadcasting Corp.

Began Operation: October 17, 1971.

Represented (sales): CBC National Selective Television Sales (Canada); Seltel Inc. (U.S.).

Personnel:

Jane Chalmers, Regional Director.

Kevin Lewis, Regional Sales Manager, Saskatchewan.

Thomas Fink, Chief Engineer.

Rates: On request.

CFQC-TV Saskatoon (Ch. 8)

Network Service: CTV

Licensee: CFQC-TV Ltd., 216 First Ave. N, Saskatoon, SK S7K 3W3.

Studio: 216 First Ave. N, Saskatoon, SK S7K 3W3.

Phone: 306-665-8600; 306-665-0450.

E-mail: cfqcnews@ctv.ca

Web Site: <http://www.ctv.ca>

Technical Facilities: Channel No. 8 (180-186 MHz). Authorized power: 325-kw visual, 180-kw aural. Antenna: 866-ft. above av. terrain, 650-ft. above ground, 2585-ft. above sea level, lat. 52° 11' 30", long. 106° 23' 01".

Transmitter: 14-mi. ENE of Saskatoon.

Multichannel TV Sound: Stereo only.

News Services: Broadcast News, CTV.

Ownership: CTV Inc.

Began Operation: December 5, 1954.

Represented (sales): CTV Television Sales (Canada).

Personnel:

Gerald MacLeod, General Manager.

Louis Douville, General Sales Manager.

Bonnie Mackenzie, Program Director & Traffic Manager.

David Fisher, Promotion Manager.

Ron Lee, Production Manager.

Del Polowick, Chief Engineer.

Alan Bell-Chambers, Assignment Editor.

Rates: On request.

CFSK-TV Saskatoon (Ch. 4)

Network Service: None, independent

Licensee: CanWest Television Inc., 603 St. Mary's Rd., Winnipeg, MB R2M 4A5.

Studio: 218 Robin Crescent, Saskatoon, SK S7L 7C3.

Phone: 306-665-6969. **Fax:** 306-665-6069.

Technical Facilities: Channel No. 4 (66-72 MHz). Authorized power: 54-kw visual, 20-kw aural. Antenna: 458-ft. above av. terrain, 220-ft. above ground, 2182-ft. above sea level, lat. 52° 10' 28", long. 106° 26' 04".

Multichannel TV Sound: Stereo only.

Satellite Earth Station: Paracclipse, 4-meter Ku & C-band; Scientific-Atlanta receivers.

News Services: Broadcast News, Global Co-op.

Ownership: CanWest Global Communications Corp.

Began Operation: September 6, 1987.

Represented (sales): CanVideo Television Sales Ltd.; Metro Marketing West Ltd. (Vancouver & western U.S.).

Personnel:

James Rusnak, President.

Stan Schmidt, General Manager & Director of Marketing.

Len Virog, Chief Engineer.

Tom Scott, Regional Program Director.

Don Wright, Business Manager.

Brian Taylor, Production Manager & Promotion Director.

Barb Lowes, Traffic Director.

Highest 30 Sec. Rate: \$1235.

CJFB-TV Swift Current (Ch. 5)

Network Service: CBC

Licensee: Swift Current Telecasting Co. Ltd., Hwy. 4 N, Box 160, Swift Current, SK S9H 3V7.

Studio: Hwy. 4 N, Swift Current, SK S9H 3V7.

Phone: 306-773-7266. **Fax:** 306-773-0123.

Technical Facilities: Channel No. 5 (76-82 MHz). Authorized power: 13.6-kw visual, 6.65-kw aural. Antenna: 511-ft. above av. terrain, 365-ft. above ground, 3049-ft. above sea level, lat. 50° 20' 20", long. 107° 47' 17".

Transmitter: North Hill, Swift Current.

News Service: Broadcast News.

Ownership: William D. Forst, Principal Owner.

Began Operation: December 23, 1957.

Represented (sales): AirTime Television Sales Inc.; Brydson Media Sales International (U.S.).

Personnel:

William D. Forst, President.

Julie Forst, Vice President & General Manager.

Highest 30 Sec. Rate: \$100.

CICC-TV Yorkton (Ch. 10)

Network Services: CTV

Licensee: CTV Television Inc., 95 E. Broadway, Yorkton, SK S3N 0L1.

Phone: 306-783-3685. **Fax:** 306-782-3433.

E-mail: ciccnews@baton.com

Web Site: <http://www.baton.com>

Technical Facilities: Channel No. 10 (192-198 MHz). Authorized power: 56-kw visual, 11-kw aural. Antenna: 444-ft. above av. terrain, lat. 51° 12' 33", long. 102° 43' 59".

Ownership: CTV Inc.

Began Operation: December 31, 1974.

Personnel: See CKOS-TV, Yorkton.

Rates: Sold jointly with CKOS-TV, Yorkton.

CKOS-TV Yorkton (Ch. 5)

Network Services: CBC.

Licensee: BBS Saskatchewan Inc., 95 E. Broadway, Yorkton, SK S3N 0L1.

Studio: 95 E. Broadway, Yorkton, SK S3N 0L1.

Phone: 306-783-3685. **Fax:** 306-782-3433.

E-mail: ciccnews@baton.com

Web Site: <http://www.baton.com>

Technical Facilities: Channel No. 5 (76-82 MHz). Authorized power: 54.6-kw visual, 2.6-kw aural. Antenna: 534-ft. above av. terrain, 554-ft. above ground, 2275-ft. above sea level, lat. 51° 12' 20", long. 102° 43' 55".

Transmitter: 12-mi. W of Yorkton.

News Services: Broadcast News.

Ownership: William D. Forst, Pres. & Principal Owner.

Began Operation: December 23, 1957.

Represented (sales): AirTime Television Sales Inc.; Brydson Media Sales International (U.S.).

Personnel:

Oenis Dunlop, General Manager.

Bob Maloney, Operations Manager & News Director.

Barry Berglund, Retail Sales.

Peter Whitehead, Technical Director.

Highest 30 Sec. Rate: \$250.

Saskatchewan Repeater Stations

Alcot Trail—CITL-TV-10, Ch. 58, Mid-West TV Ltd. (CITL-TV, Lloydminster, AB) 10-w.

Alticane—CIPA-TV-1, Ch. 10, Prince Albert TV Inc. (CIPA-TV, Prince Albert, SK).

Beaurval—CBKBT, Ch. 7, CBC (CBKST, Saskatoon, SK) 7.7-kw.

Bellegarde—CBKFT-9, Ch. 7, CBC (CBWFT, Winnipeg, MB) 11.4-kw.

Big River—CKBI-TV-5, Ch. 4, Prince Albert TV Inc. (CKBI-TV, Prince Albert, SK) 27-w.

Buffalo Narrows—CBKDT, Ch. 11, CBC (CBKST, Saskatoon, SK) 321-w.

Cluff Lake—CICL-TV, Ch. 8, Cluff Lake Welfare & Recreation Assn. (CBC Northern Service, NT) 10-w.

Colgate—CKCK-TV-1, Ch. 12, STN Television Network Inc. (CKCK-TV, Regina, SK) 84.8-kw.

Cumberland House—CBWIT-2, Ch. 9, CBC (CBWT, Winnipeg, MB) 10-w.

Cypress Hills—CBCP-TV-2, Ch. 2, CBC (CJFB-TV, Swift Current, SK) 2.45-kw.

Debden/Pascal—CBKFT-3, Ch. 22, CBC (CBKFT, Regina, SK) 2.9-kw.

Eastend—CJFB-TV-1, Ch. 2, Swift Current Telecasting Co. Ltd. (CJFB-TV, Swift Current, SK) 5-w.

Elrose—CKEL-TV-1, Ch. 7, Elrose TV Club (CJFB-TV, Swift Current, SK) 5-w.

Elrose—CKEL-TV-2, Ch. 13, Elrose TV Club (CBKST, Saskatoon, SK) 5-w.

Elrose—CKEL-TV-3, Ch. 11, Elrose TV Club (CFQC-TV, Saskatoon, SK) 1-w.

Estevan-Weyburn—CIEW-TV, Ch. 7, Shamrock TV System Inc. (CICC-TV, Yorkton, SK) 100-kw.

Estevan-Weyburn-Regina—CFSS-TV, Ch. 3, Shamrock TV System Inc. (CKOS-TV, Yorkton, SK) 100-kw.

Fond du Lac—CBKAT-2, Ch. 10, CBC (CBUT, Vancouver, BC) 1.4-kw.

Fort Qu'Appelle—CBKT-3, Ch. 4, CBC (CBKT, Regina, SK) 26-w.

Fort Qu'Appelle—CKTV-TV, Ch. 7, STN Television Network Inc. (CKCK-TV, Regina, SK) 241-w.

Fort Qu'Appelle—NEW, Saskwest TV Inc. (CFRE-TV, Regina, SK).

Golden Prairie—CKMC-TV-1, Ch. 10, CKCK Broadcasting Ltd. Partnership (CKCK-TV, Regina, SK).

Gravelbourg—CBKFT-6, Ch. 39, CBC (CBKFT, Regina, SK) 23.5-kw.

Gravelbourg—CBKGT, Ch. 45, CBC (CBKT, Regina, SK) 23.5-kw.

Greenwater Lake—CKBI-TV-3, Ch. 4, Prince Albert TV Inc. (CKBI-TV, Prince Albert, SK) 3-kw.

Hudson Bay—CICC-TV-3, Ch. 11, Shamrock TV System Inc. (CICC-TV, Yorkton, SK) 410-w.

Hudson Bay—CKOS-TV-2, Ch. 9, CBC (CKOS-TV, Yorkton, SK) 700-w.

Humboldt—CICC-TV-4, Ch. 32, Shamrock TV System Inc. (CICC-TV, Yorkton, SK) 10-w.

Ile-a-la-Crosse—CBKCT, Ch. 9, CBC (CBKST, Saskatoon, SK) 795-w.

Island Falls—CBWBT-2, Ch. 7, CBC (CBWT, Winnipeg, MB) 250-w.

La Loche—CBKDT-2, Ch. 13, CBC (CBKST, Saskatoon, SK) 2.12-kw.

La Ronge—CBKST-2, Ch. 12, CBC (CBKST, Saskatoon, SK) 60-w.

Leader—CKJC-TV-2, Ch. 7, Leader & District TV Society (CFQC-TV, Saskatoon, SK) 5-w.

Leoville—CBKFT-11, Ch. 31, CBC (CBKFT, Regina, SK) 42.8-kw.

Leoville—CBKST-3, Ch. 12, CBC (CBKST, Saskatoon, SK) 78.5-kw.

Maple Creek—CJHJ-TV, Ch. 14, Maple Creek Media Society Inc. (CFCN-TV, Calgary, AB) 20-w.

Marquis (Moose Jaw)—CKMJ-TV, Ch. 7, STN Television Network Inc. (CKCK-TV, Regina, SK) 98-kw.

Meadow Lake—CBCS-TV-1, Ch. 8, CBC (CBKST, Saskatoon, SK) 21.4-kw.

Meadow Lake—CITL-TV-3, Ch. 3, Mid-West TV Ltd. (CITL-TV, Lloydminster, AB) 10-w.

Montreal Lake—CBKST-5, Ch. 11, CBC (CBKST, Saskatoon, SK) 1.2-kw.

Moose Jaw—CBKFT-10, Ch. 16, CBC (CBKFT, Regina, SK) 859-w.

Moose Jaw—CBKT-1, Ch. 4, CBC (CBKT, Regina, SK) 46-kw.

Nipawin—CKBI-TV-4, Ch. 10, CBC (CKBI-TV, Prince Albert, SK) 8-kw.

Nipawin—CKBQ-TV-1, Ch. 12, Shamrock TV System Inc. (CIPA-TV, Prince Albert, SK) 5.4-kw.

Norquay—CICC-TV-2, Ch. 7, Shamrock TV System Inc. (CICC-TV, Yorkton, SK) 42-kw.

Norquay—CKOS-TV-1, Ch. 13, CBC (CKOS-TV, Yorkton, SK) 25-kw.

North Battleford—CBKFT-12, Ch. 41, CBC (CBKFT, Regina, SK) 33-kw.

North Battleford—CFQC-TV-2, Ch. 6, CFQC-TV Ltd. (CFQC-TV, Saskatoon, SK) 16.8-kw.

North Battleford—CKBI-TV-2, Ch. 7, Prince Albert TV Inc. (CKBI-TV, Prince Albert, SK) 43.7-kw.

Palmers—CBKDT-1, Ch. 8, CBC (CBKST, Saskatoon, SK) 53-w.

Patuanak—CBKPT, Ch. 5, CBC (CBKST, Saskatoon, SK) 82-w.

Pelican Narrows—CBWBT-3, Ch. 5, CBC (CBWT, Winnipeg, MB) 250-w.

Pinehouse Lake—CBKST-6, Ch. 10, CBC (CBKST, Saskatoon, SK) 8-w.

Ponteix—CBCP-TV-3, Ch. 3, CBC (CJFB-TV, Swift Current, SK) 18.5-kw.

Ponteix—CBKFT-7, Ch. 22, CBC (CBKFT, Regina, SK) 24-kw.

Prince Albert—CBKFT-2, Ch. 3, CBC (CBKFT, Regina, SK) 21.6-kw.

Rabbit Lake Campsite/Colliers Bay—CFRL-TV, Ch. 12, The Tarrigan Club (CBC Northern Service, NT) 5-w.

Richmond Lake—CFQC-TV-3, Ch. 83, CFQC Broadcasting Ltd. (CFQC-TV, Saskatoon, SK) 2-w.

Riverhurst—CJFB-TV-3, Ch. 10, Swift Current Telecasting Co. Ltd. (CJFB-TV, Swift Current, SK) 710-w.

Saskatoon—CBKFT-1, Ch. 13, CBC (CBKFT, Regina, SK) 298-kw.

Shaunavon—CBCP-TV-1, Ch. 7, CBC (CJFB-TV, Swift Current, SK) 9-kw.

Southeast—CBKST-8, Ch. 13, CBC (CBKST, Saskatoon, SK) 1000-w.

Spiritwood—CKBI-TV-6, Ch. 9, Shamrock TV System Inc. (CKBI-TV, Prince Albert, SK) 10-w.

St. Brévié—CBKFT-4, Ch. 7, CBC (CBKFT, Regina, SK) 155-w.

Stanley Mission—CBKST-4, Ch. 8, CBC (CBKST, Saskatoon, SK) 2.38-kw.

Star City/Melfort—CKBQ-TV, Ch. 2, Shamrock Television System Inc. (CIPA-TV, Prince Albert, SK) 11.5-kw.

Stony Rapids—CBKAT-3, Ch. 7, CBC (CBUT, Vancouver, BC) 702-w.

Stranraer—CBKST-1, Ch. 9, CBC (CBKST, Saskatoon, SK) 163-kw.

Stranraer—CFQC-TV-1, Ch. 3, CFQC-TV Ltd. (CFQC-TV, Saskatoon, SK) 10.3-kw.

Swift Current—CKMC-TV, Ch. 12, STN Television Network Inc. (CKCK-TV, Regina, SK) 100-kw.

Tisdale—CKBI-TV-7, Ch. 13, Prince Albert TV Inc. (CKBI-TV, Prince Albert, SK) 34-w.

Uranium City—CBKAT, Ch. 8, CBC (CBUT, Vancouver, BC) 1.48-kw.

Val Marie—CJFB-TV-2, Ch. 2, Swift Current Telecasting Co. Ltd. (CJFB-TV, Swift Current, SK) 5-kw.

Willow Bunch—CBKFT-8, Ch. 21, CBC (CBKFT, Regina, SK) 26.4-kw.

Willow Bunch—CBKT-2, Ch. 10, CBC (CBKT, Regina, SK) 65.8-kw.

Willow Bunch—CKCK-TV-2, Ch. 6, STN Television Network Inc. (CKCK-TV, Regina, SK) 52.7-kw.

Wollaston Lake—CJLK-TV, Ch. 9, Axe Lake Education & Communications Society (CBC English Network, ON) 1-w.

Wynyard—CHSS-TV, Ch. 6, Shamrock TV System Inc. (CKOS-TV, Yorkton, SK) 11-kw.

Wynyard—CICC-TV-1, Ch. 12, Shamrock TV System Inc. (CICC-TV, Yorkton, SK) 140-kw.

Zeeon Park—CBKFT-5, Ch. 21, CBC (CBKFT, Regina, SK) 5.6-kw.

Dawson—CBDDT, Ch. 7, CBC (CBUT, Vancouver, BC) 215-w.

Dawson—NEW, City of Dawson (CHAN-TV, Vancouver, BC).

Destruction Bay & Burwash Landing—CFD8-TV, Ch. 9, Klwane Lake Athletic Assn. (CBC English Network, ON) 5-w.

Elsa—CBKHT-1, Ch. 9, CBC (CBUT, Vancouver, BC) 10-w.

Faro—CBDBT, Ch. 8, CBC (CBUT, Vancouver, BC) 10-w.

Haines Junction—CFHJ-TV, Ch. 13, Janice Netherton (CBC English Network, ON) 5-w.

Keno Hill—CKNH-TV, Ch. 5, Elsa Recreation Assn. (CBC English Network, ON) 5-w.

Maye—CBKHT-2, Ch. 7, CBC (CBUT, Vancouver, BC) 10-w.

Miles Ridge—CIMR-TV, Ch. 12, Beaver Creek Community Club (CBC English Network, ON) 10-w.

Old Crow—CKRF-TV, Ch. 13, Old Crow Community Club (CBC English Network, ON) 10-w.

Pelly Crossing—CFPC-TV, Ch. 12, Pelly Crossing Community Club (CBC Northern Service, NT) 5-w.

Ross River—CFRR-TV-1, Ch. 12, Ross River Community Assn. (CBC Northern Service, NT) 15-w.

Silver City—NEW, Klwane Lake Athletic Assn. (CBC Northern Service, NT).

Stewart Crossing—CFCS-TV, Ch. 9, Stewart Crossing Community Club (CBC English Network, ON) 15-w.

Teslin—CFTN-TV-1, Ch. 13, Teslin Community Assn. (CBC English Network, ON) 5-w.

Upper Liard—NEW, Ch. 0, Liard Broadcasting Society (CBC Northern Service, NT).

Watson Lake—CBDAT, Ch. 8, CBC (CBUT, Vancouver, BC) 50-w.

Whitehorse—CFWH-TV, Ch. 6, CBC (CBUT, Vancouver, BC) 441-w.

Yukon Territory Repeater Stations


Beaver Creek—CFBF-TV, Ch. 9, Beaver Creek Community Club (CBC English Network, ON) 5-w.

Burwash Landing—NEW, Burwash Broadcasting Society (CBC Northern Service, NT).

Carcross & Tagish—CFCZ-TV, Ch. 13, Carcross Community Club (CBC English Network, ON) 8-w.

Carmacks—CFYC-TV, Ch. 13, Carmacks Community Club (CBC English Network, ON) 5-w.

Subscribe now...



to the authoritative weekly information service covering the latest developments in broadcasting, cable, consumer electronics and allied industries...



WARREN COMMUNICATIONS NEWS Telecom & Media Intelligence www.warren-news.com

TELEVISION DIGEST WITH CONSUMER ELECTRONICS

The Authoritative Service for Broadcasting, Consumer Electronics and Allied Fields

Television Digest has been keeping leading communication executives informed since 1945 and is published for all those decision-makers—like you—who have a big stake in the ever-changing broadcasting, cable and consumer electronics industries.

Television Digest goes beyond the scope of any other publication by bringing into sharp focus all the conflicting forces at work—broadcast, cable, home video, MDS, DBS, SMATV and others. It provides experienced, authoritative coverage. Tack Nail, covering broadcasting, and Paul Gluckman, covering consumer electronics, are known and respected throughout the entire industry.

And each issue of TVD provides thorough coverage of government activities—the FCC, Capitol Hill, the White House. Television Digest also gives you the latest news on Marketing strategies... programming plays... personnel shifts...and current standings in the revenue and ratings picture.

Television Digest regularly includes statistics that cannot be found anywhere else. And because conventions, professional meetings and trade shows are of such vital importance to the communications industry, TVD provides complete pre- and post-meeting coverage of virtually every major professional meeting and trade show, whether in the U.S. or abroad.



Warren Communications News • 2115 Ward Court, NW • Washington, D.C. 20037
Phone: 800-771-9202 • Fax: 202-293-3435 • e-mail: info@warren-news.com

TELEVISION STATIONS ON AIR

1946-2000

As of January 1 for Each Year

Year	VHF Coml.	VHF ETV	Total VHF	UHF Coml.	UHF ETV	Total UHF	Total Coml.	Total ETV	Grand Total
1946			*6			—			*6
1947			12			—			12
1948			16			—			16
1949			51			—			51
1950			98			—			98
1951			107			—			107
1952			108			—			108
1953			120			6			126
1954	233	1	234	121	1	122	354	2	356
1955	297	8	305	114	3	117	411	11	422
1956	344	13	357	97	5	102	441	18	459
1957	381	17	398	90	6	96	471	23	494
1958	411	22	433	84	6	90	495	28	523
1959	433	28	461	77	7	84	510	35	545
1960	440	34	474	75	10	85	515	44	559
1961	451	37	488	76	15	91	527	52	579
1962	458	43	501	83	19	102	541	62	603
1963	466	46	512	91	22	113	557	68	625
1964	476	53	529	88	32	120	564	85	649
1965	481	58	539	88	41	129	569	99	668
1966	486	65	551	99	49	148	585	114	699
1967	492	71	563	118	56	174	610	127	737
1968	499	75	574	136	75	211	635	150	785
1969	499	78	577	163	97	260	662	175	837
1970	501	80	581	176	105	281	677	185	862
1971	503	86	589	179	113	292	682	199	881
1972	508	90	598	185	123	308	693	213	906
1973	510	93	603	187	137	324	697	230	927
1974	513	92	605	184	149	333	697	241	938
1975	514	95	609	192	152	344	706	247	953
1976	511	97	608	190	162	352	701	259	960
1977	515	101	616	196	160	356	711	261	972
1978	515	102	617	201	164	365	716	266	982
1979	515	107	622	209	167	376	724	274	998
1980	516	109	625	218	168	386	734	277	1011
1981	519	111	630	237	171	408	756	282	1038
1982	517	112	629	260	176	436	777	288	1065
1983	519	114	633	294	179	473	813	293	1106
1984	523	117	640	318	180	498	841	297	1138
1985	520	121	641	363	193	556	883	314	1197
1986	522	121	643	397	195	592	919	316	1235
1987	524	121	645	444	201	645	968	322	1290
1988	539	122	661	489	212	701	1028	334	1362
1989	545	124	669	516	218	734	1061	342	1403
1990	547	125	672	545	225	770	1092	350	1442
1991	547	126	673	551	235	786	1098	361	1459
1992	551	126	677	567	237	804	1118	363	1481
1993	552	127	679	586	241	827	1138	368	1506
1994	561	126	687	584	241	825	1145	367	1512
1995	562	126	688	599	245	844	1161	371	1532
1996	554	122	676	620	237	857	1174	359	1533
1997	560	127	687	645	242	887	1205	369	1574
1998*	562	124	686	642	244	886	1204	368	1572
1999	562	124	686	654	245	899	1216	369	1585
2000	564	124	688	684	247	931	1248	371	1619

*Does not include 1 CP operating intermittently.

Parent/Satellite Commercial Full Power Stations

Alaska

KIMO, Anchorage, parent
KATN, Fairbanks, satellite
KJUD, Juneau, satellite

Arizona

KPNX, Phoenix-Mesa, parent
KNAZ, Flagstaff, satellite

KPPX, Tolleson, parent
KBPX, Flagstaff, satellite

Arkansas

KHBS, Fort Smith, parent
KHOG-TV, Fayetteville-Springdale, satellite

KPOM-TV, Fort Smith, parent
KFAA, Rogers, satellite

California

KTNC-TV, Concord, parent
KFWU, Fort Bragg, satellite

KCVU, Paradise, parent
KBVU, Eureka, satellite

Colorado

KDVR, Denver, parent
KFCT, Fort Collins, satellite

KTVD, Denver, parent
KTVS, Sterling, satellite

KREX-TV, Grand Junction, parent
KREG-TV, Glenwood Springs, satellite
KREY-TV, Montrose, satellite

Hawaii

KGMB, Honolulu, parent
KGMD-TV, Hilo, satellite
KGMV, Wailuku, satellite

KHET, Honolulu, parent
KMEB-TV, Wailuku, satellite

KHNL, Honolulu, parent
KHBC-TV, Hilo, satellite
KOGG, Wailuku, satellite

KHON-TV, Honolulu, parent
KHAW-TV, Hilo, satellite
KAIL-TV, Wailuku, satellite

KITV, Honolulu, parent
KHVO, Hilo, satellite
KMAU, Wailuku, satellite

KWHE, Honolulu, parent
KWHH, Hilo, satellite
KWHM, Wailuku, satellite

Idaho

KPVI, Pocatello-Blackfoot-Idaho Falls, parent
KJWY, Jackson, WY, satellite

Illinois

WCIA, Champaign, parent
WCFN, Springfield, satellite

WSIL-TV, Harrisburg, parent
KPOB-TV, Poplar Bluff, MO, satellite

WICS, Springfield, parent
WICD, Champaign, satellite

WRSP-TV, Springfield, parent
WCCU, Urbana, satellite

Indiana

WTTV, Bloomington-Indianapolis, parent
WTHK, Kokomo, satellite

Iowa

KFXA, Cedar Rapids, parent
KFXB, Dubuque, satellite

KLJB-TV, Davenport, parent
KJMH, Burlington, satellite

Kansas

KAKE-TV, Wichita, parent
KLBY, Colby, satellite
KUPK-TV, Garden City, satellite

KSAS-TV, Wichita, parent
KAAS-TV, Salina, satellite

KSNW, Wichita, parent
KSNC, Great Bend, satellite
KSNG, Garden City, satellite
KSNK, McCook, NE-Oberlin, KS, satellite

KWCH-TV, Wichita-Hutchinson, parent
KBSD-TV, Ensign, satellite
KBSL-TV, Goodland, satellite
KBSS-TV, Hays, satellite

Louisiana

KADN, Lafayette, parent
WNTZ, Natchez, MS, satellite

Massachusetts

WBPX, Boston, parent
WPXG, Concord, NH, satellite
WDPX, Vineyard Haven, satellite

Michigan

WFOX, Cadillac, parent
WFVX, Vanderbilt, satellite

WWTV, Cadillac-Traverse City, parent
WWUP-TV, Sault Ste. Marie, satellite

WGTU, Traverse City, parent
WGTQ, Sault Ste. Marie, satellite

WPBN-TV, Traverse City, parent
WTOM-TV, Cheboygan, satellite

Minnesota

WDIO-TV, Duluth, parent
WIRT, Hibbing, satellite

WCCO-TV, Minneapolis-St. Paul, parent
KCCO-TV, Alexandria, satellite
KCCW-TV, Walker, satellite

KSTP-TV, St. Paul-Minneapolis, parent
KSAX, Alexandria, satellite
KRWF, Redwood Falls, satellite

Mississippi

WJTV, Jackson, parent
WHLT, Hattiesburg-Laurel, satellite

Montana

KECI-TV, Missoula, parent
KTVM, Butte, satellite
KCFW-TV, Kalispell, satellite

KXGN-TV, Glendive, parent
KYUS-TV, Miles City, satellite

Nebraska

KHGI-TV, Kearney-Hastings-Grand Island, parent
KWNB-TV, Hayes Center, satellite

KTVG, Grand Island, parent
KSNB-TV, Superior, satellite

KLKN, Lincoln, parent
KLKE, Albion, satellite

KOLN, Lincoln, parent
KGIN, Grand Island, satellite

New Mexico

KASY-TV, Albuquerque, parent
KHFT-TV, Hobbs, satellite

KOAT-TV, Albuquerque, parent
KOCT, Carlsbad, satellite
KOVTV, Silver City, satellite

KOB-TV, Albuquerque, parent
KOBK, Farmington, satellite
KOBK, Roswell, satellite

KRQE, Albuquerque, parent
KREZ-TV, Durango, CO, satellite
KBIM-TV, Roswell, satellite

New York

WTEN, Albany, parent
WCDC, Adams, MA, satellite

WHSE-TV, New York, NY-Newark, NJ, parent
WHSI-TV, Smithtown, satellite

WPTZ, Plattsburgh, parent
WNNE, Hartford, VT-Hanover, NH, satellite

North Carolina

WEPX, Greenville, parent
WPXU, Jacksonville, satellite

WFXI, Morehead City, parent
WYDO, Greenville, satellite

WRPX, Rocky Mount, parent
WFPX, Fayetteville, satellite

North Dakota

KBMY, Bismarck, parent
KMCC, Minot, satellite

KFYR-TV, Bismarck, parent
KQCD-TV, Dickinson, satellite
KMOT, Minot, satellite
KUMV-TV, Williston, satellite

WDAY-TV, Fargo, parent
WDAZ-TV, Devils Lake, satellite

KVRR, Fargo, ND-Moorhead, MN, parent
 KJRR, Jamestown, satellite
 KNRR, Pembina, satellite
 KBRR, Thief River Falls, MN, satellite

KXMC-TV, Minot, parent
 KXMB-TV, Bismarck, satellite
 KXMA-TV, Dickinson, satellite
 KXMD-TV, Williston, satellite

Oregon

KMTR, Eugene, parent
 KMTZ, Coos Bay, satellite
 KMTX-TV, Roseburg, satellite

KVAL-TV, Eugene, parent
 KCBY-TV, Coos Bay, satellite
 KPIC, Roseburg, satellite

KORV, Medford, parent
 KOKF, Klamath Falls, satellite

KOBI, Medford, parent
 KOTI, Klamath Falls, satellite

Pennsylvania

WPCB-TV, Greensburg-Pittsburgh, parent
 WKBS-TV, Altoona, satellite

WOLF-TV, Hazleton, parent
 WILF, Williamsport, satellite

South Dakota

KEVN-TV, Rapid City, parent
 KVVV-TV, Lead-Deadwood, satellite

KOTA-TV, Rapid City, parent
 KHSD-TV, Lead, satellite
 KDUH-TV, Scottsbluff, NE, satellite
 KSGW-TV, Sheridan, WY, satellite

KDLT-TV, Sioux Falls, parent
 KDLV-TV, Mitchell-Sioux Falls, satellite

KELO-TV, Sioux Falls, parent
 KCLO-TV, Rapid City, satellite
 KDLO-TV, Florence-Watertown, satellite
 KPLO-TV, Reliance, satellite

KSFY-TV, Sioux Falls, parent
 KABY-TV, Aberdeen, satellite
 KPRY-TV, Pierre, satellite

KTTW, Sioux Falls, parent
 KTTM, Huron, satellite

Tennessee

WLMT, Memphis, parent
 WMTU, Jackson, satellite

Texas

KRBC-TV, Abilene, parent
 KACB-TV, San Angelo, satellite

KVII-TV, Amarillo, parent
 KVIH-TV, Clovis, NM, satellite

KXAN-TV, Austin, parent
 KXAM-TV, Llano, satellite

KZTV, Corpus Christi, parent
 KVTV, Laredo, satellite

KETK-TV, Jacksonville-Tyler-Longview, parent
 KLSB-TV, Nacogdoches, satellite

KWES-TV, Odessa, parent
 KWAB-TV, Big Spring, satellite

KLTV, Tyler-Longview, parent
 KTRE, Lufkin-Nacogdoches, satellite

KWKT, Waco, parent
 KYLE, Bryan, satellite

KWTX-TV, Waco, parent
 KBTX-TV, Bryan, satellite

Virginia

WFXR-TV, Roanoke, parent
 WJPR, Lynchburg, satellite

Utah

KUTV, Salt Lake City, parent
 KUSG, St. George, satellite

Washington

KAPP, Yakima, parent
 KVEW, Kennewick-Pasco-Richland, satellite

KIMA-TV, Yakima, parent
 KEPR-TV, Pasco, satellite
 KLEW-TV, Lewiston, ID, satellite

KNOO, Yakima, parent
 KNDU, Richland-Pasco-Kennewick, satellite

Wisconsin

WFRV-TV, Green Bay, parent
 WJMN-TV, Escanaba, MI, satellite

WLAX, La Crosse, parent
 WEUX, Chippewa Falls, satellite

WXOW-TV, La Crosse, parent
 WQOW-TV, Eau Claire, satellite

WAOW-TV, Wausau, parent
 WYOW, Eagle River, satellite

Wyoming

KFNB, Casper, parent
 KFNR, Rawlins, satellite
 KFNE, Riverton, satellite

KGWC-TV, Casper, parent
 KGWL-TV, Lander-Riverton, satellite
 KGWR-TV, Rock Springs, satellite

KTWO-TV, Casper, parent
 KKTU, Cheyenne, satellite

KGWN-TV, Cheyenne, parent
 KTVS, Sterling, CO, satellite
 KSTF, Scottsbluff-Gering, NE, satellite

Allocations by States & Cities: VHF & UHF

As of January 1, 2001

Following table constitutes Part 73, Sec. 73.606 (b), amended, effective March 28, 1966 included in Fifth Report and Memorandum Opinion & Order, adopted Feb. 9, 1966. Asterisks (*) indicate channels are reserved for non-commercial educational use. Plus (+) and minus (-) symbols after channels designate offset carrier positions. **Note:** ¹ Channels so indicated will not be available for use until further action by FCC.

Alabama

	VHF	UHF
Anniston	—	40-
Arab	—	56-
Bessemer	—	17
Birmingham	6- *10- 13	21- 42+ *62+ 68+
Decatur—See Huntsville.		
Demopolis	—	*41
Dothan	4	18 *39+ 60-
Dozier	*2-	—
Florence	—	15 26 *36-
Gadsden	—	44+ 60
Gulf Shores	—	55
Huntsville	—	19 *25+ 31+ 48-
Huntsville-Decatur	—	54
Louisville	—	*43+
Mobile	5+ 10+	15+ 21+ *31 *42 61
Montgomery	12	20 *26+ 32 45- *63+ ¹
Mount Cheaha	*7-	—
Murford	—	*16-
Opelika	—	50 66
Dzark	—	34-
Selma	8-	29
Troy	—	67
Tuscaloosa	—	23- 33 *39-
Tuscumbia	—	52+
Tuskegee	—	22-

Alaska

	VHF	UHF
Anchorage	2- 4- 5 *7- 9- 11- 13-	33
Bethel	*4	—
Dillingham	*2 10	—
Fairbanks	2+ 7+ *9+ 11+ 13+	—
Juneau	*3 8 10	—
Ketchikan	2 4 *9	—
North Pole	4+	—
Seward	3-	—
Sitka	13	—

Arizona

	VHF	UHF
Ajo	—	*23-
Coolidge	—	*43
Douglas	—	3
Flagstaff	2 4+ 9 13	*16
Globe	—	*14+
Green Valley	—	46
Holbrook	11+	*18+
Kingman	6-	*14-
McNary	—	*22+
Mesa	12-	—
Nogales	—	*16+
Page	—	*17
Parker	—	*17-
Phoenix	3+ 5- *8+ 10-	15- 21 33 *39 45 61
Prescott	7	*19
Safford	—	*23+
Sierra Vista	—	58

Tolleson	—	51
Tucson	4- *6+ 9- 11 13-	18- *27- 40
Yuma	11- 13+	*16-

Arkansas

	VHF	UHF
Arkadelphia	*9+	—
El Dorado	10-	*30+ 34+ 43- 49-
Eureka Springs	—	34+
Fayetteville	*13-	29+
Fort Smith	5-	24+ 40-
Gosnell	—	*46+
Harrison	—	*31+
Hot Springs	—	*20 26
Jonesboro	8-	*19- 48+
Little Rock	*2- 4 7- 11+	16- *36 42
Mountain Home	—	43+
Mountain View	*6-	—
Newark	—	*17
Pine Bluff	—	25- 38-
Rogers	—	51-
Russellville	—	*28+
Springdale	—	57

California

	VHF	UHF
Alturas	13+	—
Anaheim	—	56-
Arcata	—	23
Avalon	—	54
Bakersfield	—	17 23- 29 *39- 45+ 65+
Barstow	—	*35+ 64
Big Bear Lake	—	59+
Bishop	—	14- 20+
Blythe	—	*22-
Brawley	—	*26
Callipatria	—	54
Ceres	—	*23
Chico	12-	*18 ¹ 24+ *46-
Clovis	—	43
Coalinga	—	*27- ¹
Concord	—	42
Corona	—	52
Cotati	—	*22-
El Centro	7+ 9+	—
Eureka	3- 6- *13-	29
Fairfield—See Vallejo.		
Fort Bragg	8-	*17+ ¹
Fresno	—	*18+ 24 30+ 47 53
Hanford	—	21
Huntington Beach	—	*50-
Indio	—	*19+ ¹
Los Angeles	2 4 5 7 9 11 13	22 *28 34 *58- *68-
Merced	—	51
Modesto	—	19-
Monterey—See Salinas-Monterey.		
Novato	—	68
Oakland	2+	—
Ontario	—	46
Droville	—	28 ¹
Oxnard	—	63+
Palm Springs	—	36- 42

Paradise	—	30
Porterville	—	61
Rancho Palos Verdes	—	44+
Redding	7 *9	16'
Ridgecrest	—	*25
Riverside (Fontana)	62	—
Sacramento	3 *6 10	29- 31- 40- *52
Salinas-Monterey	8+	35- 46- *56 67-
San Bernardino	—	18- *24- 30
San Diego	8 10	*15 39 51 69
San Francisco	4- 5+ 7- *9+	14 20- 26- *32+ 38 44-
San Jose	11+	36 48- *54 65
San Luis Obispo	6+	*15+ 33
San Mateo	—	*60
Sanger	—	59
Santa Ana	—	40
Santa Barbara	3-	14' *20' *38 *55
Santa Cruz	—	*16-
Santa Maria	12+	42
Santa Rosa	—	50- *62
Stockton	13+	58 64
Susanville	—	*14
Twentynine Palms	—	31
Vallejo-Fairfield	—	66
Ventura	—	57+
Visalia	—	26+ *49
Watsonville	—	*25+
Weaverville	—	32
Willits	11-	—
Yosemite Valley	—	41
Yreka City	—	*20+

Colorado

	VHF	UHF
Alamosa	—	*16 47
Boulder	—	14
Broomfield	*12	—
Castle Rock	—	53
Colorado Springs	11 13	21
Craig	—	*16+
Denver	2 4- *6- 7 9-	20 31 *41 50 59
Durango	6+	*20- 33+
Fort Collins	—	22-
Glenwood Springs	3-	*19+
Grand Junction	4+ 5- 8- 11+	*18+
Gunnison	—	*17-
La Junta	—	*22+
Lamar	12-	*14-
Leadville	—	*15-
Longmont	—	25
Montrose	10+	*22
Pueblo	5 *8	26+ 32-
Salida	—	*23+
Steamboat Springs	24+	—
Sterling	3	*18+
Trinidad	—	*24

Connecticut

	VHF	UHF
Bridgeport	—	43- *49-
Hartford	3+	18- *24 61+
New Britain	—	30+
New Haven	8+	59+ *65
New London	—	26+
Norwich	—	*53
Waterbury	—	20

Delaware

	VHF	UHF
Dover	—	*34
Seaford	—	38 *64
Wilmington	*12	61

District of Columbia

	VHF	UHF
Washington	4- 5- 7+ 9	20+ *26- *32+ 50

Florida

	VHF	UHF
Boca Raton	—	63
Bradenton	—	*19 66
Bunnell	—	58'
Cape Coral	—	36
Clearwater	—	22
Clermont	—	18-
Cocoa	—	52 *68
Crystal River	—	39-
Daytona Beach	2-	26
Destin	—	64+
Fort Lauderdale	—	51
Fort Myers	11+	20+ *30
Fort Pierce	—	*21- 34
Fort Walton Beach	35 53 58	—
Gainesville	*5-	20 61+
High Springs	—	53+
Hollywood	—	69
Inverness	—	64
Islamorada	—	—
Jacksonville	4+ *7 12+	17 30+ 47- *59
Key West	8 *13	16+ 22+
Lake City	—	*41
Lakeland	—	32
Lake Worth	—	67
Leesburg	—	*45- 55
Live Oak	—	57-
Madison	—	*36-
Marathon	—	*16
Marianna	—	*16+ 51
Melbourne	—	43+ 56
Miami	*2 4 6 7- 10+	*17- 23- 33 35 39 45+
Naples	—	26- 46
New Smyrna Beach	*15+	—
Ocala	—	*29 51-
Orange Park	—	25-
Orlando	6- 9	*24- 27 35+ 65
Palatka	—	*42 63+ ¹
Palm Beach	—	61
Panama City	7+ 13	*28- *56 62
Panama City Beach	46	—
Pensacola	3-	*23 33+ 44
St. Petersburg	10-	38 44+
Sarasota	—	40
Sebring	—	*27 29 60 ¹
Stuart	—	59+
Tallahassee	*11-	24 27+ 40+
Tampa	*3 8- 13-	*16 28 50
Tequesta	—	25
Tice	—	49
Venice	—	62
West Palm Beach	5 12	29+ *42+

Channel Allocations

Georgia

	VHF	UHF
Albany	10	19- 31- 52-
Ashburn	—	*23+
Athens	*8	34
Atlanta	2 5- 11+	17- *30 36 46- *57+ 69
Augusta	6+ 12-	26 54-
Bainbridge	—	49
Baxley	—	34+
Brunswick	—	21
Carnesville	—	*52
Carrollton	—	*49-
Cedartown	—	*65-
Chatsworth	—	*18-
Cochran	—	*29+
Columbus	3 9+	*28 38+ *48+ 54+
Cordele	—	55+
Dalton	—	23
Dawson	—	*25
Draketown	—	*27-
Elberton	—	*60+
Flintstone	—	*41- *51-
Lafayette	—	*35
Macon	13+	24+ 41+ *47+ 64-
Monroe	—	63
Peelham	—	*14-
Perry	—	58+
Rome	—	14+
Royston	—	*22
Savannah	3+ *9- 11	22
Thomasville	6	—
Toccoa	—	32- *68-
Valdosta	—	*33 44-
Vidalia	—	*18+
Warner Robbins	—	35-
Waycross	*8+	—
Wrens	—	*20-
Young Harris	—	*51-

Hawaii

	VHF	UHF
Hilo	2 *4 9 11 13	14+ 20+ 26+ *32+ *38+
Honolulu	2+ 4- 5 9- *11+ 13-	14 20 26 32 *38 *44
Kailua-Kona	6	—
Kanehoe	—	50 66
Lihue	3+ *8- 10+ 12-	15- *21- *27- *67
Wailuku	3 7 *10 12	15 21 *27 *33 39
Waimanalo	—	56

Idaho

	VHF	UHF
Boise	2 *4+ 7	14
Burley	—	*17+
Caldwell	9-	—
Coeur d'Alene	—	*26+
Grangeville	—	*15-
Idaho Falls	3 8+	20 *33+
Filer	—	*19-
Lewiston	3-	—
Moscow	*12-	—
Nampa	6 12+	—
Pocatello	6- *10	15 25+ 31-
Preston	—	*28
Sandpoint	—	*16+
Sun Valley	5-	—
Twin Falls	11 *13-	35
Weiser	—	*17

Illinois

	VHF	UHF
Aurora	—	60
Bloomington	—	43
Carbondale	*8	—
Champaign	3+	15-
Charleston	—	*51+
Chicago	2- 5 7 9+ *11	*20 26 32 38- 44
Danville	—	68
Decatur	—	17 23-
DeKalb	—	*33
East St. Louis	—	46
Edwardsville	—	*18-
Elgin	—	66+ ¹
Freeport	—	23 *65-
Galesburg	—	67
Harrisburg	3	—
Jacksonville	—	*14
Joliet	—	14- ¹ 66+
Kankakee	—	*54-
LaSalle	—	35
Macomb	—	*22+
Marion	—	27
Moline	8	*24-
Mount Vernon	13+	—
Olney	—	*16-
Paris	—	46+
Peoria	—	19 25+ 31+ *47- 59+
Pontiac	—	53
Quincy	10-	16+ *27+
Rockford	13	17- 39
Rock Island	4+	—
Springfield	—	20+ 49- 55+ *65+
Streator	—	*63-
Urbana	*12-	27
Vandalia	—	*21

Indiana

	VHF	UHF
Anderson	—	67+
Angola	—	63
Bloomington	4	*30- 42+ 63+
Elkhart	—	28+
Evansville	7 *9+	14- 25- 44
Fort Wayne	—	15+ 21+ 33- *39- 55
Gary	—	50 *56+
Hammond	—	62+
Indianapolis	6 8- 13-	*20- 40 59- *69
Kokomo	—	29-
Lafayette	—	18 *24
Madison	—	*60+
Marion	—	23
Muncie	—	*17+ 49
Richmond	—	43+
Salem	—	58+
South Bend	—	16 22 *34- 46
Terre Haute	2+ 10	*26- 38
Vincennes	—	*22-

Iowa

	VHF	UHF
Ames	5	23- *34+
Burlington	—	26- *58-
Carroll	—	*18- 30+ 52
Cedar Rapids	2 9-	28+ 48-
Centerville	—	*31
Council Bluffs	—	*32
Davenport	6+	18+ 30- *36+
Decorah	—	*14+
Des Moines	8- *11+ 13-	17+ *43- 63- 69
Dubuque	—	16- *29- 40

Estherville	—	*49+
Fort Dodge	—	21
Hampton	—	50
High Point	—	*14
Iowa City	*12+	20-
Lansing	—	*41
Mason City	3+	*24+
Mount Ayr	—	*25
Newton	—	39+
Ottumwa	—	15+ *33-
Red Oak	—	*36
Sioux City	4- 9	14 *27- 39+
Spirit Lake	—	*38
Waterloo	7+	22-1 *32-

Kansas

	VHF	UHF
Chanute	—	*30+
Colby	4	—
Cimarron	—	23
Columbus	—	*48-
Dodge City	—	*21-
Emporia	—	*25+
Ensign	6+	26
Fort Scott	—	20+
Garden City	11+ 13-	*18
Goodland	10	—
Great Bend	2	—
Hays	7- *9	—
Hoisington	—	14+
Hutchinson	*8 12	36+
Junction City	6-	—
Lain	*3	—
Lawrence	—	38
Liberal	5+	—
Manhattan	—	*21
Oakley	—	*15-
Parsons	—	*39
Phillipsburg	—	*22-
Pittsburg	7+	14 ¹
Pratt	—	*32+
Salina	—	18+ 34- 44
Sedan	—	*28
Topeka	*11 13+	27 43 49
Wichita	3- 10-	*15+ 24- 33 *42

Kentucky

	VHF	UHF
Ashland	—	*25- 50 61+
Beattyville	—	65
Bowling Green	13	*24- 40+ *53- 59+
Campbellsville	—	34-
Covington	—	*54+
Danville	—	56
Elizabethtown	—	*23+
Hartan	—	44-
Hazard	—	*35+ 57-
Hopkinsville	—	51 ¹
Lexington	—	18+ 27- 36 *46 62 ¹
Louisville	3- 11+	*15 21- 32- 41+ *68+
Madisonville	—	19- *35- 57+
Morehead	—	*38+ 67-
Murray	—	*21+ 38
Newport	—	19+
Owensboro	—	31- 48 61+
Owenton	—	*52+
Paducah	6+	29 49
Paintsville	—	69+
Pikeville	—	*22- 51+
Somerset	—	16 ¹ *29+

Louisiana

	VHF	UHF
Alexandria	5	25+ 31+ 41
Baton Rouge	2 9-	*27+ 33- 44+
Columbia	11+	—
De Ridder	—	*23-
Hammond	—	62+
Houma	11	—
Lafayette	3+ 10	15 *24
Lake Charles	7-	*18- 29-
Minden	—	21+
Monroe	8+ *13	—
Morgan City	—	*14+
Natchitoches	—	20+ *28-
New Iberia	—	36-
New Orleans	4+ 6 8 *12	20- 26 *32+ 38+ 49
Shreveport	3- 12	*24- 33 45+
Slidell	—	54+
Tallulah	—	*19
West Monroe	—	14- 39+

Maine

	VHF	UHF
Augusta	*10-	—
Bangor	2- 5+ 7-	—
Biddeford	—	*26-
Calais	*13-	—
Fort Kent	—	*46+
Fryeburg	—	*18+
Houlton	—	*25+
Kittery	—	*39
Lewiston	—	35-
Millinocket	—	*44-
Orono	*12-	—
Poland Spring	8-	—
Portland	6- 13+	51
Presque Isle	8 *10+	62+
Rumford	—	*43+
Waterville	—	23-

Maryland

	VHF	UHF
Annapolis	—	*22+
Baltimore	2+ 11- 13+	24+ 45 54 *67-
Cumberland	—	52+ 65
Frederick	—	*62
Hagerstown	—	25- *31 68+
Oakland	—	*36+
Salisbury	—	16+ *28- 47
Waldorf	—	*56-

Massachusetts

	VHF	UHF
Adams	—	19
Boston	*2+ 4+ 5- 7+	25+ 38 *44 68+
Cambridge	—	56
Greenfield	—	32+
Lawrence	—	62
Marlborough	—	66
New Bedford	6+	28- *34
North Adams	—	*35
Norwell	—	46+
Pittsfield	—	51+
Springfield	—	22 40 *57+
Vineyard Haven	—	58+
Worcester	—	14 ¹ 27 *48+

Channel Allocations

Michigan

	VHF	UHF
Alpena	*6 11	—
Ann Arbor	—	31+ *58+
Bad Axe	—	*15-1 *35 41 *57
Battle Creek	—	41+ 43-
Bay City	5-	61+
Cadillac	9	*27 33
Calumet	5-	*22-
Cheboygan	4+	—
Detroit	2+ 4 7-	20+ 50- *56 62
East Lansing	—	*23- *69-
Escanaba	3+	—
Flint	12-	*28- 66-
Grand Rapids	8+ 13+	17 *35+
Iron Mountain	8-	*17
Ironwood	—	*15- 24+
Ishpeming	10-	—
Jackson	—	18+ 1
Kalamazoo	3-	*52+ 64
Lansing	6-	47+ 53-
Manistee	—	*21
Manistiquie	—	*15+
Marquette	6- *13	19
Mount Clemens	—	38+
Mount Pleasant	—	*14
Muskegon	—	54+
Onondaga	10-	—
Petoskey	—	*23+
Port Huron	—	46+ 1
Saginaw	—	25- 49-
Sault Ste. Marie	8 10+	*32-
Traverse City	7+	29-
University Center	—	*19+
Vanderbilt	—	45
West Branch	—	*24

Minnesota

	VHF	UHF
Alexandria	7	*24 42
Appleton	*10-	—
Austin	6-	*15-
Bemidji	*9	26+
Brainerd	—	*22
Crookston	—	*33
Duluth	3 *8 10+	21+ 27-
Ely	—	*17-
Fairmont	—	*16+
Hibbing	13-	*18-
International Falls	11	*35+
Mankato	12	*26-
Marshall	—	*30-
Minneapolis-St. Paul	*2- 4+ 5- 9+ 11-	*17 23+ 29+ 45
Redwood Falls	—	43
Rochester	10	47-
St. Cloud	—	19 *25- 41
St. James	—	32
St. Paul—See Minneapolis.	—	—
Thief River Falls	10	*30
Wadena	—	*20-
Walker	12-	38-
Willmar	—	*14-
Winona	—	*35+ 44+
Worthington	—	*20

Mississippi

	VHF	UHF
Biloxi	13+	*19+
Booneville	*12-	—

Bude	—	*17+
Clarksdale	—	*21
Cleveland	—	*31-
Columbia	—	*45
Columbus	4-	*43
Greenville	—	15- 44
Greenwood	6+	*23+
Grenada	—	22+
Gulfport	—	25-
Hattiesburg	—	22 *47
Holly Springs	—	40
Houston	—	45+
Jackson	3 12+	16 *29+ 40+ 51 ¹
Laurel	7	18+
Magee	—	34+
McComb	—	28- ¹
Meridian	11-	*14 24- 30-
Mississippi State	*2+	—
Natchez	—	*42+ 48
Oxford	—	*18
Senatobia	—	*34-
Tupelo	9-	27 35
Vicksburg	—	35- ¹
Wiggins	—	43- 56+
Yazoo City	—	*32-

Missouri

	VHF	UHF
Birchtree	—	*20-
Bowling Green	—	*35+
Cape Girardeau	12	23 *39-
Carrollton	—	*18
Columbia	8+	17- *23+
Flat River	—	*22
Hannibal	7-	—
Jefferson City	13	25 *36-
Joplin	12+	16 *26-
Kansas City	4 5+ 9+	*19+ 32- 41- 50- 62+ *68-
King City	—	*28-
Kirksville	3-	—
LaPlata	—	*21+
Lowry City	—	*15-
Poplar Bluff	—	15+ *26- 55 ¹
Rolla	—	*28
St. Joseph	2-	16- 22
St. Louis	2 4- 5- *9 11-	24+ 30+ *40-
Sedalia	6	—
Sikeston	—	45-
Springfield	3+ 10	*21- 27- 33

Montana

	VHF	UHF
Billings	2- 6 8 *11	14 20+
Bozeman	7- *9	—
Butte	*2- 4 6+	18 24
Cut Bank	—	*14-
Dillon	—	*14+
Glendive	5+ 13	*16-
Great Falls	3+ 5+	16 26 *32
Hardin	4+	—
Havre	9+ 11-	*18-
Helena	10+ 12	*15+
Joplin	—	35-
Kalispell	9-	*29-
Lewistown	13	—
Miles City	3- *10	—
Missoula	8- *11+ 13-	17- 23-
Wolf Point	—	*17+

Nebraska

	VHF	UHF
Albion	—	*18 21+ 24+
Alliance	*13-	—
Bassett	*7-	—
Beatrice	—	*23+
Falls City	—	*24
Grand Island	11-	17
Hastings	5-	*29+
Hayes Center	6	—
Hay Springs-Scottsbluff	4+	—
Kearney	13	—
Lexington	*3+	—
Lincoln	8+ 10+ *12-	45 51
McCook	8- 12+	16+
Merriman	*12	—
Norfolk	—	*19+
North Platte	2- *9+	—
Omaha	3 6+ 7	15 *26 42+ *48- 54 ¹
Orchard	—	16
Scottsbluff	10-	—
Superior	4+	—

Nevada

	VHF	UHF
Elko	10-	*14+
Ely	3- 6+	—
Fallon	—	*25
Goldfield	7-	—
Henderson	5+	—
Las Vegas	3 8- *10+ 13-	15+ 21+ 33+
Laughlin	—	34+
McGill	*13	—
Paradise	—	39+
Pawnee City	—	*33+
Reno	2 4 *5 8 11	21+ 27+
Tonopah	9-	*17+
Winnemucca	7+	*15-
Yerington	—	*16+

New Hampshire

	VHF	UHF
Berlin	—	*40-
Concord	—	21+
Derry	—	50-
Durham	*11	—
Hanover	—	*15+
Keene	—	*52+
Littleton	—	*49+
Manchester	9-	—
Merrimack	—	60+
Portsmouth	—	17- ¹

New Jersey

	VHF	UHF
Asbury Park	—	58 ¹
Atlantic City	—	*18 ¹ *36 53+ 62
Burlington	—	48-
Camden	—	*23+
Linden-Newark	—	47+
Montclair	—	*50+
Newark	13-	68
Newton	—	63
New Brunswick	—	*19- ¹ *58
Paterson	—	41-
Secaucus	9+	—

Trenton	—	*52-
Vineland	—	59 65-
West Milford	—	*66
Wildwood	—	40

New Mexico

	VHF	UHF
Alamogordo	—	*18-
Albuquerque	4+ *5+ 7+ 13+	14- 23- *32+ 41+ 50
Carlsbad	6-	*15+ 25-
Clayton	—	*17
Clovis	12-	—
Deming	—	*16
Farmington	3 12+	*15+
Gallup	*8- 10	—
Hobbs	—	29+
Las Cruces	—	*22- 48+
Lovington	—	*19
Portales	*3+	—
Raton	—	*18-
Roswell	8 10-	21- 27- *33+
Santa Fe	2+ *9+ 11-	19-
Silver City	6 10+ *12	—
Socorro	—	*15-
Tucumcari	—	*15

New York

	VHF	UHF
Albany-Schenectady	6 10- 13	*17+ 23- *29+ 45
Amsterdam	—	*39+ 55
Arcade	—	62-
Batavia	—	51-
Bath	—	14-
Binghamton	12-	34 40- *46+
Buffalo	2 4 7+	*17 23 29- 49-
Carthage	7-	—
Coming	—	*30 48+
Elmira	—	18+ 36-
Garden City	—	*21-
Glens Falls	—	*58-
Ilion	—	67-
Ithaca	—	52 *65+
Jamestown	—	26+ *46
Kingston	—	62+
Lake Placid	—	*34+
New York	2 4 5+ 7 11+	*25 31-
North Pole	5	—
Norwood	—	*18
Oneonta	—	15 ¹ *42
Plattsburgh	—	*57
Poughkeepsie	—	54+
Riverhead	—	55+
Rochester	8 10+ 13-	*21 31+ *61+
Saranac Lake	—	*57 61-
Schenectady—See Albany.	—	—
Smithtown	—	67
Springville	—	67+
Syracuse	3- 5- 9-	*24+ 43+ 56+ 68-
Utica	2- 4-	20+ 33 *59
Waverly	—	*57-
Watertown	—	*16 50+

North Carolina

	VHF	UHF
Andrews	—	*59
Asheville	13-	21+ *33 62+
Beimont	—	46+
Bryson City	—	*67

Channel Allocations

Burlington	—	16
Canton	—	*27
Chapel Hill	*4+	—
Charlotte	39+	18 36 *42+
Columbia	*2	—
Concord	—	*58
Culowhee	—	50+
Durham	11+	28+
Fayetteville	—	40+ 62
Forest City	—	66+
Franklin	—	*56+
Goldsboro	—	17-
Greensboro	2-	48- 61
Greenville	9-	14 *25 38+
Hickory	—	14-
High Point	8-	*32+ 67+
Jacksonville	—	*19 35
Kannapolis	—	64-
Laurel Hill	—	59+
Lexington	—	20
Linville	—	*17
Lumberton	—	*31
Manteo	4	—
Morehead City	8+	—
Morganton	—	23 ¹
New Bern	12+	—
Raleigh	5	22 *34- 50+
Roanoke Rapids	—	*36-
Rockingham	—	50 *53
Rocky Mount	—	47-
Washington	7	—
Waynesville	—	59
Wilmington	3- 6	26- 29+ *39-
Wilson	—	30-
Winston-Salem	12	*26+ 45

North Dakota

	VHF	UHF
Bismarck	*3 5 12-	17- 26+
Devils Lake	8+	*22+
Dickinson	2+ 7 9	—
Ellendale	—	*19-
Fargo	6 11+ *13	15-
Grand Forks	*2	14+ 27+
Jamestown	7-	*23
Minot	*6+ 10- 13-	14- 24
Pembina	12	—
Valley City	4-	—
Williston	*4 8- 11-	*15-

Ohio

	VHF	UHF
Akron	—	23+ *49+ 55-
Alliance	—	*45+
Ashtabula	—	15 ¹
Athens	—	*20 63-
Bowling Green	—	*27+
Cambridge	—	44-
Canton	—	17- 67
Chillicothe	—	53
Cincinnati	5- 9 12	*48- 64-
Cleveland	3 5+ 8	*25+ 61
Columbus	4- 6+ 10+	28- *34 *56-
Dayton	2 7+	*16+ 22+ 45
Defiance	—	65+
Hillsboro	—	*24+ 55+
Lima	—	35- 44+ *57+
Lorain	—	43
Mansfield	—	*47+ 68-
Newark	—	*31- 51
Oxford	—	*14+
Portsmouth	—	30 *42-
Sandusky	—	52
Shaker Heights	—	19

Springfield	—	26+ *66
Steubenville	9+	*62+
Toledo	11- 13	24- *30+ 36- 40
Youngstown	—	21- 27 33 *58
Xenia	—	32
Zanesville	—	18-

Oklahoma

	VHF	UHF
Ada	10+	*22
Altus	—	*27
Ardmore	—	*17 ¹ *28-
Bartlesville	—	17+
Cheyenne	*12+	—
Claremore	—	*35
Duncan	—	40+
Elk City	—	*15- 31
Enid	—	20- *26+
Eufaula	*3	—
Grove	—	45
Guymon	9+	*16
Hugo	—	*15+ ¹ *48+
Lawton	7+	16- ¹ *36- 45 ¹
McAlester	—	*32-
Miami	—	*18-
Muskogee	—	19
Norman	—	46
Okmulgee	—	44-
Oklahoma City	4- 5 9- *13+	14- 25- 34- 43+ 52 62+
Sayre	8+	—
Shawnee	—	30
Tulsa	2+ 6+ 8- *11-	23 41+ 47 53 *63
Woodward	—	*17- 35+

Oregon

	VHF	UHF
Astoria	—	*21
Bend	*3+	*15 21+
Brookings	—	*14-
Burns	—	*18
Corvallis	*7-	—
Coos Bay	11	23+ 41
Eugene	9+ 13	16+ *28- 34
Grants Pass	—	*18+ 30+
Klamath Falls	2-	*22+ 31
LaGrande	*13+	16
Medford	5 *8+ 10+ 12+	26
North Bend	—	*17+
Pendleton	11-	—
Portland	2 6+ 8- *10 12	24+ *30 40 ¹
Roseburg	4+	36 46+
Salem	—	22 32
The Dalles	—	*17-

Pennsylvania

	VHF	UHF
Allentown	—	*39 69
Altoona	10-	23- 47 *57+
Bethlehem	—	60-
Clearfield	*3+	—
Erie	12	24 35+ *54+ 66+
Greensburg	—	40+
Harrisburg	—	21+ 27- *33+
Hazleton	—	56
Johnstown	6 8-	19+ *28+
Lancaster	8-	15+
Lebanon	—	59-
Philadelphia	3 6- 10	17- 29 *35- 57
Pittsburgh	2- 4+ 11 *13-	*16 22 53+
Reading	—	51
Red Lion	—	49+

Scranton	—	16- 22- 38+ *44- 64
State College	—	29+ *55+
Wilkes-Barre	—	28
Williamsport	—	20- ¹ 53-
York	—	43

Rhode Island

	VHF	UHF
Block Island	—	69
Providence	10+ 12+	16 ¹ *36 64+

South Carolina

	VHF	UHF
Aiken	—	*44
Allendale	—	*14
Anderson	—	40
Beaufort	—	*16-
Charleston	2+ 4 5+ *7-	24 36+
Columbia	10-	19+ 25- *35+ 47 57-
Conway	—	*23+
Florence	13+	15- 21 *33+
Georgetown	—	*41-
Greenville	4-	16+ *29
Greenwood	—	*38 48
Hardeeville	—	28-
Myrtle Beach	—	43+
Rock Hill	—	30+ 55-
Spartanburg	7+	49
Sumter	—	*27- 63-

South Dakota

	VHF	UHF
Aberdeen	9-	*16-
Allen	—	22
Brookings	*8	—
Eagle Butte	*13	—
Florence	3-	—
Huron	12+	—
Lead	5- 11+	—
Lowry	*11-	56 62+ 68-
Martin	—	—
Mitchell	5+	—
Pierre	4 *10+	—
Rapid City	3+ 7+ *9	15- 21-
Reliance	6-	—
Seneca	*2-	—
Sioux Falls	11 13+	17- *23 36+ 46
Vermillion	*2+	—

Tennessee

	VHF	UHF
Athens	—	*24
Chattanooga	3+ 9 12+	*45 61-
Cleveland	—	53
Cookeville	—	*22 28+
Crossville	—	20+ *55+
Fayetteville	—	*29-
Greenville	—	39-
Hendersonville	—	50
Jackson	7+	16+ *32+
Jellico	—	54-
Johnson City	11-	*41
Kingsport	—	19
Knoxville	6 8 10+	*15- 26- 43+
Lebanon	—	66
Lexington	*11	—
Livingston	—	60
McMinnville	—	33+
Memphis	3- 5+ *10+ 13+	*14+ 24 30 50+ *56

Murfreesboro	—	39+
Nashville	2- 4+ 5 *8+	17+ 30+ *42 ¹ 58+
Sneedville	*2+	—
Tazewell	—	48+
Tullahoma	—	64+
Union City	—	41

Texas

	VHF	UHF
Abilene	9+	15 *26+ 32+
Alpine	12-	—
Alvin	—	67
Amarillo	*2+ 4 7 10	14+
Arlington	—	68
Austin	7+	*18+ 24 36 42- 54
Bay City	—	*43+
Baytown	—	57+
Beaumont	6- 12-	21 *34-
Belton	—	46-
Big Spring	4-	*14
Blanco	—	52+
Boquillas	8-	—
Brady	13	—
Brownsville	—	23
Bryan	3	*15- 28
Bryan-College Station	—	50-
Childress	—	*21
Conroe	—	49 55+
Corpus Christi	3- 6 10-	*16 28- 38+
Dallas	4+ 8 *13+	27- 33+ 39 58
Decatur	—	29
Del Rio	10	*24+
Denton	*2	—
Eagle Pass	—	16+
El Paso	4 7 9 *13	14 26+ *38- 65
Farwell	—	18+
Fort Stockton	5+	—
Fort Worth	5+ 11-	21- *31+ 52-
Fredericksburg	2+	—
Galveston	—	*22 48-
Garland	—	23
Greenville	—	47+
Harlingen	4+	*44 60
Houston	2- *8 11+ 13-	*14 20 26 39- 61
Irving	—	49
Jacksonville	—	56
Katy	—	51+
Kerrville	—	35+
Killeen	—	62
Lake Dallas	—	55
Laredo	8 13	27- *39
Llano	—	14-
Longview	—	16+ ¹ 51- 54+ ¹
Lubbock	*5- 11 13-	16+ 28 34-
Lufkin	9	—
McAllen	—	48
Marfa	3	—
Marshall	—	*22- 35+
Midland	2-	18
Mineola	—	64+
Monahans-Odessa	9-	—
Nacogdoches	—	19- *32
Odessa	7-	24- 30 *36+ 42
Palestine	—	43
Paris	—	36+ 42+
Port Arthur	4-	—
Presidio	7+	—
Rio Grande City	—	40
Rosenberg	—	45
San Angelo	3- 6 8+	*21+
San Antonio	4 5 *9- 12+	*23- 29+ 41+ 60+
Sherman	—	20- *26-
Snyder	—	17-
Sonora	11+	—
Sulphur Springs	—	18
Sweetwater	12	—

Channel Allocations

Temple	6+	—
Texarkana	6	17- *34
Tyler	7	14+ *38 60
Uvalde	—	26-
Victoria	—	19+ 25 31
Waco	10+	25+ *34+ 44-
Weslaco	5-	—
Wichita Falls	3+ 6-	18- *24
Wofforth	—	22-

Utah

	VHF	UHF
Cedar City	4	*16+
Logan	12-	*22
Moab	—	*14+
Monticello	—	*16-
Ogden	*9+	*18- 24 30
Price	3+	*15
Provo	*11-	16 32
Richfield	8+	*19
Salt Lake City	2- 4- 5+ *7- 13+	14- 20+ *26-
St. George	12	*18
Vernal	6	*17+

Vermont

	VHF	UHF
Burlington	3	22+ *33- 44+
Hartford	—	31
Rutland	—	*28+
St. Johnsbury	—	*20-
Windsor	—	*41

Virginia

	VHF	UHF
Arlington	—	14-
Ashland	—	65
Blacksburg	—	*43 65
Bluefield	—	*63+
Bristol	5+	*28-
Charlottesville	—	29- *41- 64+
Courtland	—	*52
Danville	—	24- 44+ *56
Fairfax	—	*56
Farmville	—	*31-
Fredericksburg	—	69+
Front Royal	—	*42
Goldvein	—	*53
Grundy	—	68
Hampton—See Norfolk.	—	—
Harrisonburg	3-	—
Lynchburg	13	21- *54+
Manassas	—	66+
Marion	—	*52
Newport News—See Norfolk.	—	—
Norfolk-Portsmouth-Newport News-Hampton	—	3+ 10+ 13-
*15 27 33 49- *55+	—	—
Norton	—	*47-
Onancock	—	*25+
Petersburg	8	—
Portsmouth—See Norfolk.	—	—
Richmond	6+ 12-	*23 35+ *57- 63
Roanoke	7- 10	*15+ 27+ 38- 60
Staunton	—	*51-
Virginia Beach	—	43+ 21+
West Point	—	*46

Washington

	VHF	UHF
Anacortes	—	64 ¹
Bellevue	—	33+ 51+
Bellingham	12+	24 *34 64
Centralia	—	*15+
Everett	—	16-
Kennewick	—	42+
Morton	—	39
Olympia	—	67
Pasco	—	19-
Pullman	*10-	24+
Richland	—	25 *31
Rochester	—	26+
Seattle	4 5+ 7 *9	22+ 45+ *62
Spokane	2- 4- 6- *7+	22 28- 34-
Tacoma	11+ 13-	20 *28 *56
Vancouver	—	*14 49-
Walla Walla	—	14-
Wenatchee	—	*18+ 27
Yakima	—	23+ 29+ 35 *47

West Virginia

	VHF	UHF
Bluefield	6-	40-
Charleston	8+ 11+	23 29 *49-
Clarksburg	12+	46-
Fairmont	—	66-
Grandview	*9-	—
Huntington	3+ 13+	*33+
Keyser	—	*30+ *48+
Lewisburg	—	59-
Martinsburg	—	*44 60+
Morgantown	—	*24-
Oak Hill	4	—
Parkersburg	—	15- 39+ *57
Weirton	—	*50+
Weston	5	—
Wheeling	7	14 ¹ *41
Williamson	—	*31+

Wisconsin

	VHF	UHF
Antigo	—	46
Appleton	—	32+
Bloomington	—	*49
Chippewa Falls	—	48
Crandon	4	—
Eagle River	—	34
Eau Claire	13+	18
Fond du Lac	—	34+ 68
Green Bay	2+ 5+ 11+	26+ *38 44+
Highland	—	*51
Janesville	—	57+
Kenosha	—	55-
Kieler	—	*46+
La Crosse	8+	19+ 25 *31
Madison	3	15 *21- 27- 47+
Manitowoc	—	16+
Marshfield	—	39-
Mayville	—	52
Menomonie	—	*28-
Milwaukee	4- 6 *10+ 12	18- 24+ 30 *36 58
Oshkosh	—	22+ *50+
Park Falls	—	*36-
Racine	—	49+
Rhineland	12+	—
Rice Lake	—	16
Richland Center	—	45+ ¹

Sheboygan	—	28
Sturgeon Bay	—	42 ¹
Superior	6+	40
Suring	—	14-
Tomah	—	43
Wausau	7-9	*20+ 33-
Wittenberg	—	55

Wyoming

	VHF	UHF
Casper	2+ *6+ 9+ ¹ 13+	14- 20-
Cheyenne	5+	*17 27- 33-
Jackson	2 11+	—
Lander	*4 5	—
Laramie	*8+	—
Rawlins	11-	—
Riverton	10+	—
Rock Springs	13	—
Sheridan	7 12+	—

Guam

	VHF	UHF
Agana	*4 8 10 *12	—
Tamuning	—	14 20

Puerto Rico

	VHF	UHF
Aguada	—	50
Aguadilla	—	*32 44
Arecibo-Aguadilla	12+	—
Arecibo	—	54 60
Bayamon	—	36
Caguas	11-	*58
Carolina	—	52
Fajardo	13+	34 *40
Guayama	—	46
Humacao	—	68
Mayaguez	3+ 5-	16 22
Naranjito	—	64
Ponce	7+ 9-	14 20 *26 48
San Juan	2+ 4- *6+	18 24 30 *62 *76
San Sebastian	—	34
Utuado	—	*78
Yauco	—	42

Virgin Islands

	VHF	UHF
Charlotte Amalie	10-	17 *23 43
Charlotte Amalie-Christiansted. . . *3 *12	—	—
Christiansted	8+	15 *21 27*
Frederiksted	—	66

Handy Reference Table

VHF Allocations By Channels

Derived from Sec. 73.606 of FCC Rules and Regulations Governing Television

These Channel Allocations Include All Changes Promulgated Up to January 1, 2001. Asterisk (*) Indicates Channel Reserved for Non-Commercial Educational Use.

CHANNEL NO. 2
(54-60 MHz)

*Dozier, AL
Anchorage, AK
*Dillingham, AK
Fairbanks, AK
Ketchikan, AK
Flagstaff, AZ
*Little Rock, AR
Los Angeles, CA
Oakland, CA
Denver, CO
Daytona Beach, FL
*Miami, FL
Atlanta, GA
Hilo, HI
Honolulu, HI
Boise, ID
Chicago, IL
Terre Haute, IN
Cedar Rapids, IA
Great Bend, KS
Baton Rouge, LA
Bangor, ME
Baltimore, MD
*Boston, MA
Detroit, MI
*Minneapolis-St. Paul, MN
*Mississippi State, MS
St. Joseph, MO
St. Louis, MO
Billings, MT
*Butte, MT
North Platte, NE
Reno, NV
Santa Fe, NM
Buffalo, NY
New York, NY
Utica, NY
*Columbia, NC
Greensboro, NC
Dickinson, ND
*Grand Forks, ND
Dayton, OH
Tulsa, OK
Klamath Falls, OR
Portland, OR
Pittsburgh, PA
Charleston, SC
*Seneca, SD
*Vermillion, SD
Nashville, TN
*Sneedville, TN
*Amarillo, TX
*Denton, TX
Houston, TX
Midland, TX
Salt Lake City, UT
Spokane, WA
Green Bay, WI
Casper, WY

Jackson, WY
San Juan, PR

CHANNEL NO. 3
(60-66 MHz)

*Juneau, AK
Seward, AK
Douglas, AZ
Phoenix, AZ
Eureka, CA
Sacramento, CA
Santa Barbara, CA
Glenwood Springs, CO
Sterling, CO
Hartford, CT
Pensacola, FL
*Tampa, FL
Columbus, GA
Savannah, GA
Lihue, HI
Wailuku, HI
Idaho Falls, ID
Lewiston, ID
Champaign, IL
Harrisburg, IL
Mason City, IA
*Lakin, KS
Wichita, KS
Louisville, KY
Lafayette, LA
Shreveport, LA
Escanaba, MI
Kalamazoo, MI
Duluth, MN
Jackson, MS
Kirksville, MO
Springfield, MO
Great Falls, MT
Miles City, MT
*Lexington, NE
Omaha, NE
Ely, NV
Las Vegas, NV
Farmington, NM
*Portales, NM
Syracuse, NY
Charlotte, NC
Wilmington, NC
*Bismarck, ND
Cleveland, OH
*Eufaula, OK
*Bend, OR
*Clearfield, PA
Philadelphia, PA
Florence, SD
Rapid City, SD
Chattanooga, TN
Memphis, TN
Bryan, TX
Corpus Christi, TX
Marfa, TX
San Angelo, TX

Wichita Falls, TX
Price, UT
Burlington, VT
Harrisonburg, VA
Norfolk-Portsmouth-Newport
News-Hampton, VA
Huntington, WV
Madison, WI
*Mayaguez, PR
*Charlotte Amalie-Christiansted, VI

CHANNEL NO. 4
(66-72 MHz)

Dothan, AL
Anchorage, AK
*Bethel, AK
Ketchikan, AK
North Pole, AK
Flagstaff, AZ
Tucson, AZ
Little Rock, AR
Los Angeles, CA
San Francisco, CA
Denver, CO
Grand Junction, CO
Washington, DC
Jacksonville, FL
Miami, FL
*Hilo, HI
Honolulu, HI
*Boise, ID
Rock Island, IL
Bloomington, IN
Sioux City, IA
Colby, KS
New Orleans, LA
Boston, MA
Cheboygan, MI
Detroit, MI
Minneapolis-St. Paul, MN
Columbus, MS
Kansas City, MO
St. Louis, MO
Butte, MT
Hardin, MT
Hay Springs-Scottsbluff, NE
Superior, NE
Reno, NV
Albuquerque, NM
Buffalo, NY
New York, NY
Utica, NY
*Chapel Hill, NC
Valley City, ND
*Williston, ND
Columbus, OH
Oklahoma City, OK
Roseburg, OR
Pittsburgh, PA
Charleston, SC
Greenville, SC
Pierre, SD

Nashville, TN
Amarillo, TX
Big Spring, TX
Dallas, TX
El Paso, TX
Harlingen, TX
Port Arthur, TX
San Antonio, TX
Cedar City, UT
Salt Lake City, UT
Seattle, WA
Spokane, WA
Oak Hill, WV
Crandon, WI
Milwaukee, WI
*Lander, WY
*Agana, Guam
San Juan, PR

CHANNEL NO. 5
(76-82 MHz)

Mobile, AL
Anchorage, AK
Phoenix, AZ
Fort Smith, AR
Los Angeles, CA
San Francisco, CA
Grand Junction, CO
Pueblo, CO
Washington, DC
*Gainesville, FL
West Palm Beach, FL
Atlanta, GA
Honolulu, HI
Sun Valley, ID
Chicago, IL
Ames, IA
Liberal, KS
Alexandria, LA
Bangor, ME
Boston, MA
Bay City, MI
Calumet, MI
Minneapolis-St. Paul, MN
Kansas City, MO
St. Louis, MO
Glendive, MT
Great Falls, MT
Hastings, NE
Henderson, NV
*Reno, NV
*Albuquerque, NM
New York, NY
North Pole, NY
Syracuse, NY
Raleigh, NC
Bismarck, ND
Cincinnati, OH
Cleveland, OH
Oklahoma City, OK
Medford, OR
Charleston, SC

Lead, SD
 Mitchell, SD
 Memphis, TN
 Nashville, TN
 Fort Stockton, TX
 Fort Worth, TX
 *Lubbock, TX
 San Antonio, TX
 Weslaco, TX
 Salt Lake City, UT
 Bristol, VA
 Seattle, WA
 Weston, WV
 Green Bay, WI
 Cheyenne, WY
 Lander, WY
 Mayaguez, PR

CHANNEL NO. 6 (82-88 MHz)

Birmingham, AL
 *Mountain View, AR
 Kingman, AZ
 *Tucson, AZ
 Eureka, CA
 *Sacramento, CA
 San Luis Obispo, CA
 *Denver, CO
 Durango, CO
 Miami, FL
 Orlando, FL
 Augusta, GA
 Thomasville, GA
 Kailua-Kona, HI
 Nampa, ID
 Pocatello, ID
 Indianapolis, IN
 Davenport, IA
 Ensign, KS
 Junction City, KS
 Paducah, KY
 New Orleans, LA
 Portland, ME
 New Bedford, MA
 *Alpena, MI
 Lansing, MI
 Marquette, MI
 Austin, MN
 Greenwood, MS
 Sedalia, MO
 Butte, MT
 *Miles City, MT
 Hayes Center, NE
 Omaha, NE
 Ely, NV
 Carlsbad, NM
 Silver City, NM
 Albany-Schenectady, NY
 Wilmington, NC
 Fargo, ND
 *Minot, ND
 Columbus, OH
 Tulsa, OK
 Portland, OR
 Johnstown, PA
 Philadelphia, PA
 Reliance, SD
 Knoxville, TN
 Beaumont, TX
 Corpus Christi, TX
 San Angelo, TX
 Temple, TX

Texarkana, TX
 Wichita Falls, TX
 Vernal, UT
 Richmond, VA
 Spokane, WA
 Bluefield, WV
 Milwaukee, WI
 Superior, WI
 *Casper, WY
 *San Juan, PR

CHANNEL NO. 7 (174-180 MHz)

*Mount Cheaha, AL
 *Anchorage, AK
 Fairbanks, AK
 Prescott, AZ
 Little Rock, AR
 El Centro, CA
 Los Angeles, CA
 Redding, CA
 San Francisco, CA
 Denver, CO
 Washington, DC
 *Jacksonville, FL
 Miami, FL
 Panama City, FL
 Wailuku, HI
 Boise, ID
 Chicago, IL
 Evansville, IN
 Waterloo, IA
 Hays, KS
 Pittsburg, KS
 Lake Charles, LA
 Bangor, ME
 Boston, MA
 Detroit, MI
 Traverse City, MI
 Alexandria, MN
 Laurel, MS
 Hannibal, MO
 Bozeman, MT
 *Bassett, NE
 Omaha, NE
 Goldfield, NV
 Winnemucca, NV
 Albuquerque, NM
 Buffalo, NY
 Carthage, NY
 New York, NY
 Washington, NC
 Dickinson, ND
 Jamestown, ND
 Dayton, OH
 Lawton, OK
 *Corvallis, OR
 *Charleston, SC
 Spartanburg, SC
 Rapid City, SD
 Jackson, TN
 Amarillo, TX
 Austin, TX
 El Paso, TX
 Odessa, TX
 Presidio, TX
 Tyler, TX
 *Salt Lake City, UT
 Roanoke, VA
 Seattle, WA
 *Spokane, WA
 Wheeling, WV

Wausau, WI
 Sheridan, WY
 Ponce, PR

CHANNEL NO. 8 (180-186 MHz)

Selma, AL
 Juneau, AK
 *Phoenix, AZ
 Jonesboro, AR
 Salinas-Monterey, CA
 San Diego, CA
 Grand Junction, CO
 *Pueblo, CO
 New Haven, CT
 Key West, FL
 Tampa, FL
 *Athens, GA
 *Waycross, GA
 *Lihue, HI
 Idaho Falls, ID
 *Carbondale, IL
 Moline, IL
 Indianapolis, IN
 Des Moines, IA
 *Hutchinson, KS
 Monroe, LA
 New Orleans, LA
 Poland Spring, ME
 Presque Isle, ME
 Grand Rapids, MI
 Iron Mountain, MI
 Sault Ste. Marie, MI
 *Duluth, MN
 Columbia, MO
 Billings, MT
 Missoula, MT
 Lincoln, NE
 McCook, NE
 Las Vegas, NV
 Reno, NV
 *Gallup, NM
 Roswell, NM
 Rochester, NY
 High Point, NC
 Devils Lake, ND
 Williston, ND
 Cleveland, OH
 Sayre, OK
 Tulsa, OK
 *Medford, OR
 Portland, OR
 Johnstown, PA
 Lancaster, PA
 *Brookings, SD
 *Martin, SD
 Knoxville, TN
 *Nashville, TN
 Boquillas, TX
 Dallas, TX
 *Houston, TX
 Laredo, TX
 San Angelo, TX
 Richfield, UT
 Petersburg, VA
 Charleston, WV
 La Crosse, WI
 *Laramie, WY
 Agana, GU
 Christiansted, VI

CHANNEL NO. 9 (186-192 MHz)

Anchorage, AK
 *Fairbanks, AK
 *Ketchikan, AK
 Flagstaff, AZ
 Tucson, AZ
 *Arkadelphia, AR
 El Centro, CA
 Los Angeles, CA
 *Redding, CA
 *San Francisco, CA
 Denver, CO
 Washington, DC
 *Islamorada, FL
 Orlando, FL
 Columbus, GA
 *Savannah, GA
 Hilo, HI
 Honolulu, HI
 Caldwell, ID
 Chicago, IL
 *Evansville, IN
 Cedar Rapids, IA
 Sioux City, IA
 *Hays, KS
 Baton Rouge, LA
 Cadillac, MI
 *Bemidji, MN
 Minneapolis-St. Paul, MN
 Tupelo, MS
 Kansas City, MO
 *St. Louis, MO
 *Bozeman, MT
 Havre, MT
 Kalispell, MT
 *North Platte, NE
 Tonopah, NV
 Manchester, NH
 Secaucus, NJ
 *Santa Fe, NM
 Syracuse, NY
 Charlotte, NC
 Greenville, NC
 Dickinson, ND
 Cincinnati, OH
 Steubenville, OH
 Guymon, OK
 Oklahoma City, OK
 Eugene, OR
 Aberdeen, SD
 *Rapid City, SD
 Chattanooga, TN
 Abilene, TX
 El Paso, TX
 Lufkin, TX
 Monahans-Odessa, TX
 *San Antonio, TX
 *Ogden, UT
 *Seattle, WA
 *Grandview, WV
 Wausau, WI
 Ponce, PR

CHANNEL NO. 10 (192-198 MHz)

*Birmingham, AL
 Mobile, AL
 Dillingham, AK
 Juneau, AK
 Phoenix, AZ

VHF Channel Allocations

El Dorado, AR
 Sacramento, CA
 San Diego, CA
 Montrose, CO
 Miami, FL
 St. Petersburg, FL
 Albany, GA
 Lihue, HI
 *Wailuku, HI
 *Pocatello, ID
 Quincy, IL
 Terre Haute, IN
 Goodland, KS
 Wichita, KS
 Lafayette, LA
 *Augusta, ME
 *Presque Isle, ME
 Ishpeming, MI
 Onondaga, MI
 Sault Ste. Marie, MI
 *Appleton, MN
 Duluth, MN
 Rochester, MN
 Thief River Falls, MN
 Springfield, MO
 Helena, MT
 Miles City, MT
 Lincoln, NE
 Scottsbluff, NE
 Elko, NV
 *Las Vegas, NV
 Gallup, NM
 Roswell, NM
 Silver City, NM
 Albany-Schenectady, NY
 Rochester, NY
 Minot, ND
 Columbus, OH
 Ada, OK
 Medford, OR
 *Portland, OR
 Altoona, PA
 Philadelphia, PA
 Providence, RI
 Columbia, SC
 *Pierre, SD
 Knoxville, TN
 *Memphis, TN
 Amarillo, TX
 Corpus Christi, TX
 Del Rio, TX
 Waco, TX
 Norfolk-Portsmouth-Newport
 News-Hampton, VA
 Roanoke, VA
 *Pullman, WA
 *Milwaukee, WI
 Riverton, WY
 Agana, GU
 Charlotte Amalie, VI

CHANNEL NO. 11 (198-204 MHz)

Anchorage, AK
 Fairbanks, AK
 Holbrook, AZ

Tucson, AZ
 Yuma, AZ
 Little Rock, AR
 Los Angeles, CA
 San Jose, CA
 Willits, CA
 Colorado Springs, CO
 Grand Junction, CO
 Fort Myers, FL
 *Tallahassee, FL
 Atlanta, GA
 Savannah, GA
 Hilo, HI
 *Honolulu, HI
 Twin Falls, ID
 *Chicago, IL
 *Des Moines, IA
 Garden City, KS
 *Topeka, KS
 Louisville, KY
 Columbia, LA
 Houma, LA
 Baltimore, MD
 Alpena, MI
 International Falls, MN
 Minneapolis-St. Paul, MN
 Meridian, MS
 St. Louis, MO
 *Billings, MT
 Havre, MT
 *Missoula, MT
 Grand Island, NE
 Reno, NV
 *Durham, NH
 Santa Fe, NM
 New York, NY
 Durham, NC
 Fargo, ND
 Williston, ND
 Toledo, OH
 *Tulsa, OK
 Coos Bay, OR
 Pittsburgh, PA
 Lead, SD
 *Lowry, SD
 Sioux Falls, SD
 Johnson City, TN
 *Lexington, TN
 Fort Worth, TX
 Houston, TX
 Lubbock, TX
 Sonora, TX
 *Provo, UT
 Tacoma, WA
 Charleston, WV
 Green Bay, WI
 Jackson, WY
 Rawlins, WY
 Caguas, PR

CHANNEL NO. 12 (204-210 MHz)

Montgomery, AL
 Mesa, AZ
 Chico, CA
 Santa Maria, CA

*Broomfield, CO
 Lamar, CO
 *Wilmington, DE
 Jacksonville, FL
 West Palm Beach, FL
 Augusta, GA
 Lihue, HI
 Wailuku, HI
 *Moscow, ID
 Nampa, ID
 *Urbana, IL
 *Iowa City, IA
 Hutchinson, KS
 *New Orleans, LA
 Shreveport, LA
 *Orono, ME
 Flint, MI
 Mankato, MN
 Walker, MN
 *Booneville, MS
 Jackson, MS
 Cape Girardeau, MO
 Joplin, MO
 Helena, MT
 *Lincoln, NE
 McCook, NE
 *Merriman, NE
 Clovis, NM
 Farmington, NM
 *Silver City, NM
 Binghamton, NY
 New Bern, NC
 Winston-Salem, NC
 Bismarck, ND
 Pembina, ND
 Cincinnati, OH
 *Cheyenne, OK
 Medford, OR
 Portland, OR
 Erie, PA
 Providence, RI
 Huron, SD
 Chattanooga, TN
 Alpine, TX
 Beaumont, TX
 San Antonio, TX
 Sherman, TX
 Sweetwater, TX
 Logan, UT
 Richmond, VA
 Bellingham, WA
 Clarksburg, WV
 Milwaukee, WI
 Rhinelander, WI
 Sheridan, WY
 *Agana, GU
 Arecibo-Aguadilla, PR
 *Charlotte Amalie-Christiansted, VI

CHANNEL NO. 13 (210-216 MHz)

Birmingham, AL
 Anchorage, AK
 Fairbanks, AK
 Sitka, AK
 Flagstaff, AZ
 Tucson, AZ

Yuma, AZ
 *Fayetteville, AR
 Alturas, CA
 *Eureka, CA
 Los Angeles, CA
 Stockton, CA
 Colorado Springs, CO
 Panama City, FL
 Tampa, FL
 Macon, GA
 Hilo, HI
 Honolulu, HI
 *Twin Falls, ID
 Mount Vernon, IL
 Rockford, IL
 Indianapolis, IN
 Des Moines, IA
 Garden City, KS
 Topeka, KS
 Bowling Green, KY
 *Monroe, LA
 *Calais, ME
 Portland, ME
 Baltimore, MD
 Grand Rapids, MI
 *Marquette, MI
 Hibbing, MN
 Biłoxi, MS
 Jefferson City, MO
 Glendive, MT
 Lewistown, MT
 Missoula, MT
 *Alliance, NE
 Kearney, NE
 Las Vegas, NV
 *McGill, NV
 Newark, NJ
 Albuquerque, NM
 Albany-Schenectady, NY
 Rochester, NY
 Asheville, NC
 *Fargo, ND
 Minot, ND
 Toledo, OH
 *Oklahoma City, OK
 Eugene, OR
 *La Grande, OR
 *Pittsburgh, PA
 Florence, SC
 *Eagle Butte, SD
 Sioux Falls, SD
 Memphis, TN
 Brady, TX
 *Dallas, TX
 *El Paso, TX
 Houston, TX
 Laredo, TX
 Lubbock, TX
 Salt Lake City, UT
 Lynchburg, VA
 Norfolk-Portsmouth-Newport
 News-Hampton, VA
 Tacoma, WA
 Huntington, WV
 Eau Claire, WI
 Casper, WY
 Rock Springs, WY
 Fajardo, PR

Handy Reference Table

UHF Allocations By Channels

Derived from Sec. 73.606 of FCC Rules and Regulations Governing Television

These Channel Allocations Include All Changes Promulgated Up to January 1, 2001. Asterisk (*) Indicates Channel Reserved for Non-Commercial Educational Use.

CHANNEL NO. 14 (470-476 MHz)	CHANNEL NO. 15 (476-482 MHz)	CHANNEL NO. 16 (482-488 MHz)	CHANNEL NO. 17 (488-494 MHz)
*Globe, AZ *Kingman, AZ *Barstow, CA *Bishop, CA San Francisco, CA Santa Barbara, CA *Susanville, CA Boulder, CO *Lamar, CO Washington, DC *Pelham, GA Rome, GA Hilo, HI Honolulu, HI Boise, ID *Jacksonville, IL Joliet, IL Evansville, IN *Decorah, IA *High Point, IA Sioux City, IA *Hays, KS Pittsburg, KS Monroe, LA *Morgan City, LA Worcester, MA *Mt. Pleasant, MI *Willmar, MN *Meridian, MS Billings, MT *Cut Bank, MT *Dillon, MT *Elko, NV Albuquerque, NM Greenville, NC Hickory, NC Grand Forks, ND Minot, ND *Oxford, OH Oklahoma City, OK *Brookings, OR *Allendale, SC *Memphis, TN Amarillo, TX *Big Spring, TX El Paso, TX *Houston, TX Tyler, TX *Moab, UT Salt Lake City, UT *Vancouver, WA Walla Walla, WA Wheeling, WV Suring, WI Casper, WY Ponce, PR	Florence, AL Mobile, AL Phoenix, AZ *San Diego, CA *San Luis Obispo, CA *Leadville, CO *New Smyrna Beach, FL *Cochran, GA Lihue, HI Wailuku, HI *Grangeville, ID Pocatello, ID Champaign, IL Fort Wayne, IN Ottumwa, IA *Oakley, KS *Wichita, KS *Louisville, KY Lafayette, LA *Bad Axe, MI *Ironwood, MI *Manistique, MI *Austin, MN Greenville, MS *Lowry City, MO Poplar Bluff, MO *Helena, MT Omaha, NE Las Vegas, NV *Winnemucca, NV *Hanover, NH *Carlsbad, NM *Farmington, NM *Socorro, NM *Tucumcari, NM Oneonta, NY Fargo, ND *Williston, ND Ashtabula, OH *Elk City, OK *Hugo, OK *Bend, OR Lancaster, PA Florence, SC Rapid City, SD *Knoxville, TN Abilene, TX *Bryan, TX *Price, UT *Norfolk-Portsmouth-Newport News-Hampton, VA *Roanoke, VA *Centralia, WA Parkersburg, WV Madison, WI Christiansted, VI	*Munford, AL *Flagstaff, AZ *Nogales, AZ *Yuma, AZ Litte Rock, AR Redding, CA *Santa Cruz, CA Ventura, CA *Alamosa, CO *Craig, CO Key West, FL *Marianna, FL *Tampa, FL *Sandpoint, ID *Olney, IL Quincy, IL South Bend, IN Dubuque, IA Somerset, KY Salisbury, MD *Fairmont, MN Jackson, MS Joplin, MO St. Joseph, MO *Glendive, MT Great Falls, MT McCook, NE Orchard, NE *Yerington, NV *Derming, NM *Watertown, NY Burlington, NC *Dayton, OH *Guymon, OK Lawton, OK Eugene, OR La Grande, OR *Pittsburgh, PA Scranton, PA Providence, RI *Beaufort, SC Greenville, SC *Aberdeen, SD Jackson, TN *Corpus Christi, TX Eagle Pass, TX Longview, TX Lubbock, TX *Cedar City, UT *Monticello, UT Provo, UT Everett, WA Manitowoc, WI Mayaguez, PR	Tuscaloosa, AL *Page, AZ *Parker, AZ *Batesville, AR Bakersfield, CA *Fort Bragg, CA *Gunnison, CO Jacksonville, FL *Miami, FL Atlanta, GA *Burley, ID *Weiser, ID Decatur, IL Rockford, IL Des Moines, IA *Muncie, IN Grand Rapids, MI *Iron Mountain, MI *Ely, MN *Minneapolis-St. Paul, MN *Bude, MS Columbia, MO Missoula, MT *Wolf Point, MT Grand Island, NE *Tonopah, NV Portsmouth, NH *Clayton, NM *Albany-Schenectady, NY Buffalo, NY Goldsboro, NC *Linville, NC Bismarck, ND Canton, OH *Ardmore, OK Bartlesville, OK *Woodward, OK *North Bend, OR *The Dalles, OR Philadelphia, PA Sioux Falls, SD Nashville, TN Texarkana, TX *Vernal, UT *Cheyenne, WY Charlotte Amalie, VI
			CHANNEL NO. 18 (494-500 MHz)
			Dothan, AL *Holbrook, AZ Tucson, AZ El Dorado, AR *Chico, CA *Fresno, CA

UHF Channel Allocations

San Bernardino, CA
*Grand Junction, CO
*Sterling, CO
Hartford, CT
*Cocoa, FL
*Chatsworth, GA
*Vidalia, GA
*Edwardsville, IL
Lafayette, IN
*Carroll, IA
Davenport, IA
*Garden City, KS
Salina, KS
Lexington, KY
*Lake Charles, LA
*Fryeburg, ME
Jackson, MI
*Hibbing, MN
Laurel, MS
*Oxford, MS
*Carrollton, MO
Butte, MT
*Havre, MT
*Atlantic City, NJ
*Alamogordo, NM
*Raton, NM
Elmira, NY
*Massena, NY
Charlotte, NC
Zanesville, OH
*Miami, OK
*Bums, OR
*Grants Pass, OR
*Austin, TX
Farwell, TX
Midland, TX
Wichita Falls, TX
*Ogden, UT
*St. George, UT
*Wenatchee, WA
Eau Claire, WI
Milwaukee, WI
San Juan, PR

CHANNEL NO. 19 (500-506 MHz)

Huntsville, AL
*Prescott, AZ
*Jonesboro, AR
*Indio, CA
Modesto, CA
*Glenwood Springs, CO
*Bradenton, FL
Albany, GA
*Filer, ID
Peoria, IL
Madisonville, KY
*Tallulah, LA
North Adams, MA
*Bay City, MI
Marquette, MI
St. Cloud, MN
*Biloxi, MS
*Kansas City, MO
*Norfolk, NE
*New Brunswick, NJ
*Lovington, NM
Santa Fe, NM
*Jacksonville, NC
*Ellendale, ND
Cincinnati, OH
Cleveland, OH

*Altus, OK
Muskogee, OK
Johnstown, PA
Columbia, SC
Kingsport, TN
Nacogdoches, TX
Victoria, TX
*Richfield, UT
Pasco, WA
La Crosse, WI

CHANNEL NO. 20 (506-512 MHz)

Montgomery, AL
*Hot Springs, AR
San Francisco, CA
*Santa Barbara, CA
*Yreka City, CA
Denver, CO
*Durango, CO
Waterbury, CT
Washington, DC
Fort Myers, FL
Gainesville, FL
*Wrens, GA
Hilo, HI
Honolulu, HI
Idaho Falls, ID
*Chicago, IL
Springfield, IL
*Indianapolis, IN
Iowa City, IA
Fort Scott, KS
Natchitoches, LA
New Orleans, LA
Detroit, MI
*Wadena, MN
*Worthington, MN
*Birchtree, MO
Billings, MT
Utica, NY
Lexington, NC
*Athens, OH
Enid, OK
Williamsport, PA
Crossville, TN
Houston, TX
Sherman, TX
Salt Lake City, UT
*St. Johnsbury, VT
Tacoma, WA
*Wausau, WI
Casper, WY
Ponce, PR

CHANNEL NO. 21 (512-518 MHz)

Birmingham, AL
Mobile, AL
Phoenix, AZ
Hanford, CA
Colorado Springs, CO
*Fort Pierce, FL
Brunswick, GA
*Lihue, HI
Wailuku, HI
*Vandalia, IL
Fort Wayne, IN
Fort Dodge, IA
*Dodge City, KS

*Manhattan, KS
Louisville, KY
*Murray, KY
*Manistee, MI
Duluth, MN
*Clarksdale, MS
*La Plata, MO
*Springfield, MO
*Albion, NE
Las Vegas, NV
Reno, NV
Concord, NH
Roswell, NM
*Levittown, NY
*Rochester, NY
Asheville, NC
Youngstown, OH
*Astoria, OR
Bend, OR
Harrisburg, PA
Florence, SC
Rapid City, SD
Beaumont, TX
*Childress, TX
Fort Worth, TX
*San Angelo, TX
Lynchburg, VA
*Madison, WI
*Christiansted, VI

CHANNEL NO. 22 (518-524 MHz)

*McNary, AZ
*Blythe, CA
*Cotati, CA
Los Angeles, CA
Fort Collins, CO
*La Junta, CO
*Montrose, CO
Clearwater, FL
Key West, FL
*Panama City, FL
*Royston, GA
Savannah, GA
*Macomb, IL
South Bend, IN
*Vincennes, IN
Waterloo, IA
*Phillipsburg, KS
*Pikeville, KY
*Annapolis, MD
Springfield, MA
*Calumet, MI
*Brainerd, MN
Hattiesburg, MS
*Flat River, MO
St. Joseph, MO
*Las Cruces, NM
Raleigh, NC
*Devils Lake, ND
Dayton, OH
*Ada, OK
*Klamath Falls, OR
Salem, OR
Pittsburgh, PA
Scranton, PA
Allen, SD
*Cookeville, TN
*Galveston, TX
*Marshall, TX
*Logan, UT
Burlington, VT

Seattle, WA
Spokane, WA
Oshkosh, WI
Mayaguez, PR

CHANNEL NO. 23 (524-530 MHz)

*Ajo, AZ
*Safford, AZ
Arcata, CA
Bakersfield, CA
*Modesto, CA
Salida, CO
Miami, FL
*Pensacola, FL
*Ashburn, GA
Decatur, IL
Freeport, IL
Marion, IN
Ames, IA
*Elizabethtown, KY
*De Ridder, LA
*East Lansing, MI
*Petoskey, MI
Minneapolis-St. Paul, MN
*Greenwood, MS
Cape Girardeau, MO
*Columbia, MO
Missoula, MT
*Beatrice, NE
*Camden, NJ
Albuquerque, NM
Albany-Schenectady, NY
*Buffalo, NY
Morganton, NC
*Jamestown, ND
Akron, OH
Tulsa, OK
Altoona, PA
*Conway, SC
*Sioux Falls, SD
Brownsville, TX
Richardson, TX
*San Antonio, TX
*Richmond, VA
Yakima, WA
Charleston, WV
*Charlotte Amalie, VI

CHANNEL NO. 24 (530-536 MHz)

Fort Smith, AR
Chico, CA
Fresno, CA
*San Bernardino, CA
*Trinidad, CO
*Hartford, CT
*Orlando, FL
Macon, GA
*Moline, IL
*Lafayette, IN
*Mason City, IA
Wichita, KS
*Lafayette, LA
*Shreveport, LA
Baltimore, MD
Ironwood, MI
*West Branch, MI
*Alexandria, MN
Meridian, MS

St. Louis, MO
Butte, MT
*Falls City, NE
*Syracuse, NY
Minot, ND
*Hillsboro, OH
*Toledo, OH
Portland, OR
Erie, PA
Charleston, SC
*Athens, TN
Memphis, TN
Austin, TX
*Del Rio, TX
Odessa, TX
*Wichita Falls, TX
Ogden, UT
Danville, VA
Anacortes, WA
*Morgantown, WV
Milwaukee, WI
San Juan, PR

CHANNEL NO. 25 (536-542 MHz)

*Huntsville, AL
Pine Bluff, AR
*Ridgecrest, CA
*Watsonville, CA
Orange Park, FL
Tequesta, FL
*Dawson, GA
Pocatello, ID
Peoria, IL
Evansville, IN
*Mount Ayr, IA
*Emporia, KS
*Ashland, KY
Alexandria, LA
*Houlton, ME
Hagerstown, MD
Boston, MA
Saginaw, MI
*St. Cloud, MN
Bixbi, MS
Jefferson City, MO
*Fallon, NV
Carlsbad, NM
*New York, NY
*Greenville, NC
*Cleveland, OH
Oklahoma City, OK
Columbia, SC
Victoria, TX
Waco, TX
*Onancock, VA
Richland, WA
La Crosse, WI

CHANNEL NO. 26 (542-548 MHz)

Florence, AL
*Montgomery, AL
Hot Springs, AR
*Brawley, CA
San Francisco, CA
Tulare, CA
Pueblo, CO
New London, CT
*Washington, DC

Daytona Beach, FL
Naples, FL
Augusta, GA
Hilo, HI
Honolulu, HI
*Coeur d'Alene, ID
Chicago, IL
*Terre Haute, IN
Burlington, IA
Fort Scott, KS
New Orleans, LA
*Portland, ME
Bemidji, MN
*Mankato, MN
*Joplin, MO
*Poplar Bluff, MO
Great Falls, MT
*Omaha, NE
Jamestown, NY
Wilmington, NC
*Winston-Salem, NC
Bismarck, ND
Springfield, OH
*Enid, OK
Knoxville, TN
*Abilene, TX
El Paso, TX
Houston, TX
*Sherman, TX
Uvalde, TX
*Salt Lake City, UT
Rochester, WA
Green Bay, WI
*Ponce, PR

CHANNEL NO. 27 (548-554 MHz)

*Tucson, AZ
*Coalinga, CA
Orlando, FL
*Sebring, FL
Tallahassee, FL
*Draketown, GA
*Lihue, HI
*Wailuku, HI
Marion, IL
*Quincy, IL
Urbana, IL
*Sioux City, IA
Topeka, KS
Lexington, KY
*Baton Rouge, LA
Worcester, MA
*Cadillac, MI
Duluth, MN
Columbus, MS
Springfield, MO
Reno, NV
Roswell, NM
*Canton, NC
Grand Forks, ND
*Bowling Green, OH
Youngstown, OH
Harrisburg, PA
*Sumter, SC
Dallas, TX
Laredo, TX
Norfolk-Portsmouth-Newport
News-Hampton, VA
Roanoke, VA
Wenatchee, WA
Madison, WI

Cheyenne, WY
Christiansted, VI

CHANNEL NO. 28 (554-560 MHz)

*Douglas, AZ
*Russellville, AR
*Los Angeles, CA
Oroville, CA
Panama City, FL
Tampa, FL
Albany, GA
*Columbus, GA
Savannah, GA
*Preston, ID
Elkhart, IN
Cedar Rapids, IA
*Sedan, KS
*Natchitoches, LA
*Salisbury, MD
New Bedford, MA
*Flint, MI
*King City, MO
*Rolla, MO
Durham, NC
Columbus, OH
*Ardmore, OK
*Eugene, OR
*Johnstown, PA
Wilkes-Barre, PA
*Cookeville, TN
Corpus Christi, TX
Lubbock, TX
*Rutland, VT
*Bristol, VA
Spokane, WA
*Tacoma, WA
*Coffax, WI
Sheboygan, WI

CHANNEL NO. 29 (560-566 MHz)

Selma, AL
Fayetteville, AR
Bakersfield, CA
Sacramento, CA
*Ocala, FL
West Palm Beach, FL
Kokomo, IN
*Dubuque, IA
Paducah, KY
*Somerset, KY
Lake Charles, LA
Traverse City, MI
Minneapolis-St. Paul, MN
*Jackson, MS
*Kalispell, MT
*Hastings, NE
Hobbs, NM
*Albany-Schenectady, NY
Buffalo, NY
Wilmington, NC
Philadelphia, PA
State College, PA
*Greenville, SC
Decatur, TX
San Antonio, TX
Charlottesville, VA
Yakima, WA
Charleston, WV

CHANNEL NO. 30 (566-572 MHz)

*El Dorado, AR
*Chico, CA
Fresno, CA
San Bernardino, CA
New Britain, CT
*Fort Myers, FL
Jacksonville, FL
*Atlanta, GA
*Bloomington, IN
Carroll, IA
Davenport, IA
*Chanute, KS
*Marshall, MN
Meridian, MS
St. Louis, MO
*Coming, NY
Wilson, NC
Portsmouth, OH
*Toledo, OH
Shawnee, OK
*Portland, OR
Rock Hill, SC
Memphis, TN
Nashville, TN
Odessa, TX
Ogden, UT
Milwaukee, WI
San Juan, PR

CHANNEL NO. 31 (572-578 MHz)

Huntsville, AL
*Mobile, AL
*Harrison, AR
Sacramento, CA
Denver, CO
Albany, GA
Pocatello, ID
Peoria, IL
*Centerville, IA
Owensboro, KY
Alexandria, LA
*Hagerstown, MD
Ann Arbor, MI
*Cleveland, MS
Hanover, NH
New York, NY
Rochester, NY
*Lumberton, NC
*Newark, OH
Elk City, OK
*Fort Worth, TX
Victoria, TX
*Farmville, VA
*Richland, WA
*Williamson, WV
*La Crosse, WI

CHANNEL NO. 32 (578-584 MHz)

Montgomery, AL
*San Francisco, CA
*Santa Barbara, CA
Pueblo, CO
*Washington, DC
Lakeland, FL
Toccoa, GA

UHF Channel Allocations

*Hilo, HI
Honolulu, HI
Chicago, IL
*Council Bluffs, IA
*Waterloo, IA
*Pratt, KS
Louisville, KY
*New Orleans, LA
Greenfield, MA
*Sault Ste. Marie, MI
St. James, MN
*Yazoo City, MS
*Great Falls, MT
*Albuquerque, NM
*High Point, NC
*McAlester, OK
Salem, OR
*Jackson, TN
Abilene, TX
*Nacogdoches, TX
Appleton, WI
*Aguadilla, PR

CHANNEL NO. 33 (584-590 MHz)

Tuscaloosa, AL
Phoenix, AZ
San Luis Obispo, CA
Durango, CO
Miami, FL
Pensacola, FL
*Valdosta, GA
*Wailuku, HI
*Idaho Falls, ID
*De Kalb, IL
Fort Wayne, IN
*Ottumwa, IA
Wichita, KS
Baton Rouge, LA
Shreveport, LA
Cadillac, MI
*Crookston, MN
Springfield, MO
*Pawnee City, NV
*Roswell, NM
Utica, NY
*Asheville, NC
Youngstown, OH
*Harrisburg, PA
*Florence, SC
McMinnville, TN
Dallas, TX
*Burlington, VT
Norfolk-Portsmouth-Newport
News-Hampton, VA
Bellevue, WA
*Huntington, WV
Wausau, WI
Cheyenne, WY

CHANNEL NO. 34 (590-596 MHz)

El Dorado, AR
Los Angeles, CA
*Dover, DE
Fort Pierce, FL
Athens, GA
*South Bend, IN
*Ames, IA
Salina, KS

Campbellsville, KY
*New Bedford, MA
Magee, MS
*Senatobia, MS
Laughlin, NV
Binghamton, NY
*Lake Placid, NY
*Raleigh, NC
*Columbus, OH
Oklahoma City, OK
*Beaumont, TX
Lubbock, TX
*Texarkana, TX
*Waco, TX
*Bellingham, WA
Spokane, WA
Fond du Lac, WI
Fajardo, PR
San Sebastian, PR

CHANNEL NO. 35 (596-602 MHz)

*Barstow, CA
Salinas-Monterey, CA
Fort Walton Beach, FL
Miami, FL
Orlando, FL
*Lafayette, GA
La Salle, IL
*Hazard, KY
*Madisonville, KY
Lewiston, ME
*North Adams, MA
*Bad Axe, MI
*Grand Rapids, MI
*International Falls, MN
*Winona, MN
Tupelo, MS
Vicksburg, MS
*Bowling Green, MO
Joplin, MO
Lima, OH
*Claremore, OK
Erie, PA
*Philadelphia, PA
*Columbia, SC
Kerrville, TX
Marshall, TX
Richmond, VA
Yakima, WA

CHANNEL NO. 36 (602-608 MHz)

*Florence, AL
*Little Rock, AR
Palm Springs, CA
San Jose, CA
Cape Coral, FL
*Madison, FL
Atlanta, GA
*Davenport, IA
*Red Oak, IA
Hutchinson, KS
Lexington, KY
New Iberia, LA
*Oakland, MD
*Jefferson City, MO
*Atlantic City, NJ
Elmira, NY
Charlotte, NC

*Roanoke Rapids, NC
Toledo, OH
*Lawton, OK
*Providence, RI
Charleston, SC
Sioux Falls, SD
Austin, TX
*Odessa, TX
Paris, TX
*Milwaukee, WI
*Park Falls, WI
Bayamon, PR

CHANNEL NO. 37 (608-614 MHz). This channel re- served for radio-astronomy use.

CHANNEL NO. 38 (614-620 MHz)

Pine Bluff, AR
San Francisco, CA
*Santa Barbara, CA
Seaford, DE
St. Petersburg, FL
Columbus, GA
*Hilo, HI
*Honolulu, HI
Chicago, IL
Terre Haute, IN
*Spirit Lake, IA
Lawrence, KS
*Morehead, KY
Murray, KY
New Orleans, LA
Boston, MA
Mount Clemens, MI
Greenville, NC
Scranton, PA
*Greenwood, SC
Corpus Christi, TX
*El Paso, TX
*Tyler, TX
Roanoke, VA
*Green Bay, WI

CHANNEL NO. 39 (620-626 MHz)

*Dothan, AL
*Tuscaloosa, AL
*Phoenix, AZ
*Bakersfield, CA
San Diego, CA
Miami, FL
Rockford, IL
*Fort Wayne, IN
Newton, IA
*Parsons, KS
Monroe, LA
*Kittery, ME
*Cape Girardeau, MO
*Amsterdam, NY
*Wilmington, NC
*Allentown, PA
Greeneville, TN
Murfreesboro, TN
Dallas, TX
Houston, TX
*Laredo, TX
Morton, WA

Parkersburg, WV
Marshfield, WI

CHANNEL NO. 40 (626-632 MHz)

Anniston, AL
Tucson, AZ
Fort Smith, AR
Sacramento, CA
Santa Ana, CA
Sarasota, FL
Tallahassee, FL
Indianapolis, IN
Dubuque, IA
Bowling Green, KY
Springfield, MA
Jackson, MS
*St. Louis, MO
*Berlin, NH
Wildwood, NJ
Binghamton, NY
Fayetteville, NC
Toledo, OH
Portland, OR
Greensburg, PA
Anderson, SC
Rio Grande City, TX
Bluefield, WV
Superior, WI
*Fajardo, PR

CHANNEL NO. 41 (632-638 MHz)

*Dermopolis, AL
Ventura, CA
*Denver, CO
*Lake City, FL
Macon, GA
*Lansing, IA
Louisville, KY
Battle Creek, MI
St. Cloud, MN
Kansas City, MO
Paterson, NJ
Albuquerque, NM
Tulsa, OK
*Georgetown, SC
*Johnson City, TN
Union City, TN
San Antonio, TX
*Windsor, VT
*Charlottesville, VA
*Wheeling, WV

CHANNEL NO. 42 (638-644 MHz)

Birmingham, AL
*Mobile, AL
Little Rock, AR
Concord, CA
Palm Springs, CA
*Palatka, FL
*West Palm Beach, FL
Bloomington, IN
*Wichita, KS
*Natchez, MS
Alexandria, MN
Omaha, NE
*Oneonta, NY

*Charlotte, NC
 *Portsmouth, OH
 Paris, TX
 *Nashville, TN
 Austin, TX
 Odessa, TX
 *Front Royal, VA
 Kennewick, WA
 Sturgeon Bay WI
 Yauco, PR

CHANNEL NO. 43
 (644-650 MHz)

*Louisville, AL
 *Coolidge, AZ
 El Dorado, AR
 Mountain Home, AR
 Fresno, CA
 Bridgeport, CT
 Melbourne, FL
 Bloomington, IL
 Richmond, IN
 *Des Moines, IA
 Topeka, KS
 *Rumford, ME
 Battle Creek, MI
 Redford Falls, MN
 *Columbus, MS
 Syracuse, NY
 Lorain, OH
 Oklahoma City, OK
 York, PA
 Myrtle Beach, SC
 Knoxville, TN
 *Bay City, TX
 *Blacksburg, VA
 Virginia Beach, VA
 Tomah, WI
 Charlotte Amalie, VI

CHANNEL NO. 44
 (650-656 MHz)

Gadsden, AL
 Rancho Palos Verdes, CA
 San Francisco, CA
 Pensacola, FL
 St. Petersburg, FL
 Valdosta, GA
 *Honolulu, HI
 Chicago, IL
 Evansville, IN
 Salina, KS
 Baton Rouge, LA
 *Millinocket, ME
 *Boston, MA
 Winona, MN
 Greenville, MS
 *Cambridge, OH
 Lima, OH
 Okmulgee, OK
 *Scranton, PA
 *Aiken, SC
 *Harlingen, TX
 Waco, TX
 Danville, VA
 Green Bay, VA
 *Martinsburg, WV
 Aguadilla, PR

CHANNEL NO. 45
 (656-662 MHz)

Montgomery, AL
 Phoenix, AZ
 *Leesburg, FL
 Miami, FL
 Baltimore, MD
 Minneapolis-St. Paul, MN
 *Columbia, MS
 Houston, MS
 Sikeston, MO
 Lincoln, NE
 Albany-Schenectady, NY
 Winston-Salem, NC
 *Alliance, OH
 Dayton, OH
 Grove, OK
 Lawton, OK
 *Chattanooga, TN
 Rosenberg, TX
 Seattle, WA

CHANNEL NO. 46
 (662-668 MHz)

Green Valley, AZ
 Paradise, CA
 Riverside, CA
 Salinas-Monterey, CA
 Naples, FL
 Atlanta, GA
 East St. Louis, IL
 South Bend, IN
 *Lexington, KY
 *Fort Kent, ME
 Norwell, MA
 Port Huron, MI
 *Binghamton, NY
 *Jamestown, NY
 Belmont, NC
 Norman, OK
 Temple, TX
 *West Point, VA
 Clarksburg, WV
 *Kieler, WI
 Guayama, PR

CHANNEL NO. 47
 (668-674 MHz)

Tuscumbia, AL
 Fresno, CA
 Jacksonville, FL
 *Macon, GA
 Peoria, IL
 Salisbury, MD
 *New Bedford, MA
 Lansing, MI
 Rochester, MN
 *Hattiesburg, MS
 New Brunswick, NJ
 Rocky Mount, NC
 *Mansfield, OH
 Tulsa, OK
 Altoona, PA
 Greenville, TX
 *Norton, VA
 *Yakima, WA
 Madison, WI

CHANNEL NO. 48
 (674-680 MHz)

Huntsville, AL
 Bakersfield, CA
 San Jose, CA
 *Columbus, GA
 *Columbus, KS
 Owensboro, KY
 *Worcester, MA
 Natchez, MS
 *Omaha, NE
 Burlington, NJ
 Las Cruces, NM
 Greensboro, NC
 Greenwood, SC
 *Cincinnati, OH
 *Hugo, OK
 Galveston, TX
 McAllen, TX
 *Keyser, WV
 Chippewa, WI
 Ponce, PR

CHANNEL NO. 49
 (680-686 MHz)

*Visalia, CA
 *Bridgeport, CT
 Tice, FL
 Bainbridge, GA
 *Carrollton, GA
 Springfield, IL
 Muncie, IN
 *Estherville, IA
 Topeka, KS
 Paducah, KY
 New Orleans, LA
 Saginaw, MI
 *Littleton, NH
 Buffalo, NY
 *Akron, OH
 York, PA
 Spartanburg, SC
 Conroe, TX
 Irving, TX
 Norfolk-Portsmouth-Newport
 News-Hampton, VA
 Vancouver, WA
 *Charleston, WV
 *Bloomington, WI
 Racine, WI

CHANNEL NO. 50
 (686-692 MHz)

*Santa Ana, CA
 Santa Rosa, CA
 Washington, DC
 Tampa, FL
 *Young Harris, GA
 *Gary, IN
 Hampton, IA
 Ashland, KY
 Detroit, MI
 Kansas City, MO
 Manchester, NH
 *Little Falls, NJ
 Watertown, NY
 Raleigh, NC
 Hendersonville, TN

Memphis, TN
 *Weirton, WV

CHANNEL NO. 51
 (692-698 MHz)

Rogers, AK
 Tolleson, AZ
 Merced, CA
 San Diego, CA
 Fort Lauderdale, FL
 Marianna, FL
 Ocala, FL
 *Flintstone, GA
 *Charleston, IL
 Hopkinsville, KY
 Pikeville, KY
 Portland, ME
 Pittsfield, MA
 Lincoln, NE
 Newark, OH
 Reading, PA
 Katy, TX
 Longview, TX
 *Staunton, VA
 Bellevue, WA
 *Highland, WI

CHANNEL NO. 52
 (698-704 MHz)

Corona, CA
 Cocoa, FL
 Albany, GA
 *Carnesville, GA
 Carroll, IA
 *Owenton, KY
 Cumberland, MD
 *Kalamazoo, MI
 *Keene, NH
 *Trenton, NJ
 Ithaca, NY
 Sandusky, OH
 Oklahoma City, OK
 *Fayetteville, TN
 Blanco, TX
 Fort Worth, TX
 *Courtland, VA
 *Marion, VA
 Carolina, PR

CHANNEL NO. 53
 (704-710 MHz)

Fresno, CA
 Castle Rock, CO
 *Norwich, CT
 Fort Walton Beach, FL
 High Springs, FL
 Pontiac, IL
 *Bowling Green, KY
 Lansing, MI
 Atlantic City, NJ
 *Rockingham, NC
 Chillicothe, OH
 Tulsa, OK
 Pittsburgh, PA
 Cleveland, TN
 *Fredericksburg, VA

UHF Channel Allocations

CHANNEL NO. 54 (710-716 MHz)

Huntsville-Decatur, AL
*San Jose, CA
Augusta, GA
Columbus, GA
*Kankakee, IL
*Covington, KY
Baltimore, MD
Muskegon, MI
Omaha, NE
Poughkeepsie, NY
*Erie, PA
Austin, TX
Longview, TX
*Lynchburg, VA
Arecibo, PR

CHANNEL NO. 55 (716-722 MHz)

Gulf Shores, AL
Leesburg, FL
Springfield, IL
Fort Wayne, IN
Amsterdam, NY
Riverhead, NY
Akron, OH
Hillsboro, OH
*State College, PA
*Rock Hill, SC
*Crossville, TN
Conroe, TX
Lake Dallas, TX
*Norfolk-Portsmouth-Newport
News-Hampton, VA
Kenosha, WI

CHANNEL NO. 56 (722-728 MHz)

Anaheim, CA
*Salinas-Monterey, CA
Melbourne, FL
Gary, IN
Danville, KY
*Waldorf, MD
Boston, MA
*Detroit, MI
Syracuse, NY
*Franklin, NC
*Columbus, OH
Hazleton, PA
Lowry, SD
Jacksonville, TX
*Danville, VA
*Fairfax, VA
*Tacoma, WA

CHANNEL NO. 57 (728-734 MHz)

*Atlanta, GA
Hazard, KY
Madisonville, KY
*Springfield, MA
Bad Axe, MI
*Plattsburgh, NY
*Lima, OH

*Altoona, PA
Philadelphia, PA
Columbia, SC
Baytown, TX
*Richmond, VA
*Parkersburg, WV
Janesville, WI

CHANNEL NO. 58 (734-740 MHz)

Sierra Vista, AZ
*Los Angeles, CA
Stockton, CA
Fort Walton Beach, FL
*Burlington, IA
Vineyard Haven, MA
*Ann Arbor, MI
Asbury Park, NJ
*New Brunswick, NJ
*Glens Falls, NY
*Concord, NC
*Youngstown, OH
Nashville, TN
Dallas, TX
Milwaukee, WI
*Caguas, PR

CHANNEL NO. 59 (740-746 MHz)

Big Bear Lake, CA
Fresno, CA
New Haven, CT
*Jacksonville, FL
*Peoria, IL
Indianapolis, IN
Bowling Green, KY
Vineland, NJ
*Utica, NY
*Andrews, NC
Waynesville, NC
Lebanon, PA

CHANNEL NO. 60 (746-752 MHz)

Dothan, AL
Gadsden, AL
*San Mateo, CA
Sebring, FL
*Elberton, GA
Aurora, IL
*Madison, IN
Manchester, NH
Bethlehem, PA
Livingston, TN
Harlingen, TX
San Antonio, TX
Tyler, TX
Roanoke, VA
Martinsburg, WV
Arecibo, PR

CHANNEL NO. 61 (752-758 MHz)

Mobile, AL

Hartford, CT
Wilmington, DE
Gainesville, FL
West Palm Beach, FL
Ashland, KY
Owensboro, KY
Bay City, MI
*Rochester, NY
Greensboro, NC
Cleveland, OH
Chattanooga, TN
Houston, TX

CHANNEL NO. 62 (758-764 MHz)

*Birmingham, AL
Riverside, CA
*Santa Rosa, CA
Venice, FL
Hammond, IN
Lexington, KY
*Frederick, MD
Presque Isle, ME
Middleton, MA
Detroit, MI
Kansas City, MO
Atlantic City, NJ
Kingston, NY
Asheville, NC
Fayetteville, NC
*Steubenville, OH
Oklahoma City, OK
*Lowry, SD
*Seattle, WA

CHANNEL NO. 63 (764-770 MHz)

Oxnard, CA
*Boca Raton, FL
Palatka, FL
Galesburg, IL
Angola, IN
Bloomington, IN
Des Moines, IA
Newton, NJ
Tulsa, OK
*Bluefield, VA
Richmond, VA

CHANNEL NO. 64 (770-776 MHz)

Barstow, CA
Stockton, CA
*Seaford, DE
Macon, GA
*Streator, IL
Kalamazoo, MI
Kannapolis, NC
Cincinnati, OH
Scranton, PA
Providence, RI
Tullahoma, TN
Charlottesville, VA
Bellingham, WA
Vega Baja, PR

CHANNEL NO. 65 (776-782 MHz)

San Jose, CA
*New Haven, CT
Orlando, FL
*Cedartown, GA
*Freeport, IL
*Springfield, IL
Beattyville, KY
Cumberland, MD
Vineland, NJ
*Ithaca, NY
Defiance, OH
El Paso, TX
Ashland, VA
Blacksburg, VA

CHANNEL NO. 66 (782-788 MHz)

Opeika, AL
Vallejo-Fairfield, CA
Elgin, IL
Joliet, IL
Worcester, MA
Flint, MI
*West Milford, NJ
Forest City, NC
*Springfield, OH
Erie, PA
Lebanon, TN
Manassas, VA
Fairmont, WV

CHANNEL NO. 67 (788-794 MHz)

Troy, AL
Salinas-Monterey, CA
Lake Worth, FL
*Lihue, HI
Anderson, IN
Morehead, KY
*Baltimore, MD
*Bryson City, NC
High Point, NC
Patchogue, NY
Canton, OH
Alvin, TX

CHANNEL NO. 68 (794-800 MHz)

Birmingham, AL
*Los Angeles, CA
Novato, CA
Clermont, FL
*Toccoa, GA
Danville, IL
*Louisville, KY
Hagerstown, MD
Boston, MA
*Kansas City, MO
Newark, NJ
Syracuse, NY
Mansfield, OH
Lowry, SD
Arlington, TX

UHF Channel Allocations

Fond du Lac, WI
Humacao, PR

CHANNEL NO. 69
(800-806 MHz)

San Diego, CA
Hollywood, FL
Atlanta, GA
*Indianapolis, IN
Des Moines, IA
Paintsville, KY
*East Lansing, MI
Block Island, RI
Allentown, PA
Fredericksburg, VA

CHANNEL NO. 70
(806-812 MHz)

*Bowling Green, OH

CHANNEL NO. 71
(812-818 MHz)

None

CHANNEL NO. 72
(818-824 MHz)

None

CHANNEL NO. 73
(824-830 MHz)

None

CHANNEL NO. 74
(830-836 MHz)

None

CHANNEL NO. 75
(836-842 MHz)

None

CHANNEL NO. 76
(842-848 MHz)

*San Juan, PR

CHANNEL NO. 77
(848-854 MHz)

None

CHANNEL NO. 78
(854-860 MHz)

*Utuado, PR

CHANNEL NO. 79
(860-866 MHz)

None

CHANNEL NO. 80
(866-872 MHz)

None

CHANNEL NO. 81
(872-878 MHz)

None

CHANNEL NO. 82
(878-884 MHz)

None

CHANNEL NO. 83
(884-890 MHz)

None

Assignments Affecting Borders

Channel Allocations for Canada and Mexico

Allocations within 250 miles of Canada and Mexican borders are as agreed upon by U.S. and respective countries through exchange of diplomatic notes. Mexico reports VHF within 250 miles, UHF within 200 miles. Plus (+) and Minus (-) symbols designate offset carrier positions of channels. (L) indicates limited allocation under "Working Arrangement" of Canadian-U.S.A. Television Agreement of 1952 as modified; or a limitation for other reasons.

CANADA

Alberta

	VHF	UHF
Ashmont	12-(L)	53+
Athabaska	8-(L) 13	24+ 48
Banff	—	34
Barrhead	—	31+
Battle River	10(L)	—
Blairmore	—	15 31
Bonnyville	6(L) 9+	41
Brooks	—	30- 47+
Burnis	3(L) 5-(L)	20 47
Calgary	2+ 4 9+ 13-(L)	16 32 38 49 54
Camrose	—	47
Cardston	—	22+
Chateh	5	14
Claresholm	—	36
Cold Lake-Grand Center	—	25 49
Coronation	10	41
Coutts/Milk River	4-(L)	24+
Drayton Valley	—	24
Drumheller	12(L)	19 24 53
Edmonton	3 5+ 9-(L) 11- 13+	17 23 28+ 39 45 51
Edson	—	41-
Entrance—See Hinton.	—	—
Etzikom	12+(L)	31
Fairview	—	17+ 34
Falher	6-	—
Forestburg	—	27- 52
Fort MacLeod	—	19+ 25
Fort McMurray	9(L) 12	16 22+ 45
Fort Saskatchewan	—	33
Fort Vermilion	11	—
Grand Center—See Cold Lake.	—	—
Grande Prairie	10- 13	19 30 35
Grouard Mission	—	18
Hanna	—	25+
High Level	8+	15+
High Prairie	2-	16 49+
High River	—	44
Hinton-Entrance	3+(L) 8(L)	49
Innisfail	—	42+
Jasper	—	26
Jean D'Or Prairie	13	14+
Lac La Biche	2+(L) 10-(L)	16+
Lacombe	—	44-
Lavoy	—	19+
Leduc	—	57
Lethbridge	7 10-(L) 13+	17 23+ 28 50
Lloydminster	2 4-	24 30 42 48 54-
Lougheed	7-(L)	16-
Manning	12-	15-
Medicine Hat	6 8 13-(L)	21- 34+ 51
Olds	—	30+
Oyen	2-(L)	23-
Peace River	3- 7 9(L)	14 48
Pincher Creek	—	42
Pivot	4+(L)	—
Plamondon	—	22
Ponoka	—	46
Provost	—	18 35
Raymond	—	20-

Red Deer	6- 8+ 10+(L)	20 26 31-
Rocky Mountain House	12-(L)	19-
Rosemary	11(L)	—
St. Paul	—	21+
Slave Lake	4+ 11(L)	20 41
Stettler	—	34-
Taber	—	15-
Valleyview	—	17- 34+
Vegreville	—	38+
Vermilion	—	26 32
Vulcan	—	27
Wainwright	—	31+
Westlock-Barrhead	—	53
Wetaskwin	—	41+
Whitecourt	9(L) 12+	32

British Columbia

	VHF	UHF
Alert Bay	11+(L)	—
Armstrong	—	26-
Ashcroft	—	49+
Bonington Falls	13+(L)	—
Burns Lake	4+ 7+(L) 13-	—
Campbell River	7- 13	14- 51
Canal Flats	12(L)	—
Cassiar	7	—
Castlegar	—	41
Chetwynd	7(L)	—
Chilliwack	3(L)	14+ 30 36 47+
Clinton	9+(L)	—
Comox	—	20+ 54+
Courtenay	5(L) 9-(L) 11	49
Cranbrook	3+(L) 5+(L) 10 13(L)	24 43 59+
Crawford Bay	5(L)	—
Creston	3(L)	44+
Dawson Creek	5	15 20 33
Duncan	—	54
Enderby	—	16 36 47 53
Ferlie	8(L)	21+ 51+
Fort Fraser	6 13+(L)	—
Fort Nelson	8	14+
Fort St. James	—	16
Fort St. John	2+(L) 9+(L) 11	14+
Golden	13(L)	41+
Grand Forks	—	36-
Hazelton	9+(L)	—
Hope	—	38
Horsefly	10(L)	—
Houston	2+(L) 8(L)	23
Kamloops	4+ 6+(L)	22- 44 50+
Kelowna	2 5-(L)	21 45 51 69+
Kimberley	—	27
Kinnaird	—	19
Kitimat	—	14 19
Lake Cowichan	—	48
Lillooet	—	23+
McBride	6(L)	—
Merritt	—	41-
Nanaimo	—	50 60 69
Nelson	3+(L) 9(L)	50-
New Denver	—	17
Oliver	3+(L) 8(L)	43+
100 Mile House	3 5-	—
Ootsa Lake	5(L) 10	—
Osyoos	—	49-

Channel Allocations for Canada & Mexico

Parkville	—	44-
Peachland	—	29-
Pemberton	4-(L)	—
Penticton	10(L) 13	17 23
Port Alberni	3+(L)	36+ 41
Port Hardy	6 8	15
Powell River	—	22 33 43-
Prince George	2 4(L) 12	14 19 24
Prince Rupert	6+ 7	15 20
Princeton	—	35+
Purden Lake	10(L)	—
Quesnel	—	22+
Radium	—	28 52+
Radium Hot Springs	—	17
Revelstoke	—	43-
Rossland	—	52
Salmon Arm	9-(L)	34+
Saltspring Island	—	21-
Smithers	5+ 13(L)	15+
Sparwood	11(L)	33
Spillimacheen	—	69
Squamish	—	55
Summerland	—	48+
Terrace	3 11	22 27
Trail	8+(L) 11	14
Valermount	12-	—
Vancouver	2+ 8+ 10+	15(L) 26 32 42 52 58 63(L)
68(L)	—	—
Vanderhoof	—	18
Vernon	7- 12(L)	24- 42+
Victoria	6	29 40 46 66
Warfield	—	30
Whistler	13+(L)	—
Williams Lake	—	15
Wilson Creek	—	23
Woss Camp	12	—

Manitoba

	VHF	UHF
Alonsa	—	14 24+ 34 46
Altona	—	34+
Beausejour	—	23+
Birch River-Harte Mtn.	4-(L) 10-(L)	17 45+
Boissevain	—	29+
Brandon	4+ 5+(L)	21+ 27 43
Carberry	—	49+
Carman	—	31
Churchill	4 8	14 19
Dauphin-Baldy Mtn.	6-(L) 8 12-(L)	15+ 18+ 26
Dawson Bay	—	14+ 25+ 41- 47
Fairford	7-(L)	40-
Fisher Branch	8-(L) 10+(L)	32 43-
Flin Flon	3- 10+(L) 13-(L)	28 34
Foxwarren	9(L) 11	28+ 33 50
Gimli	—	19
God's Lake Narrows	—	54
Grand Rapids	—	15
Island Lake	5+ 7(L) 11+	53
Jackhead	5(L)	23
Killarney	—	19+
Lac du Bonnet	4(L) 5-(L)	15+ 21 26- 39
Leaf Rapids	3(L) 6-(L) 11 13(L)	41
Little Grand Rapids	9-(L)	—
Lynn Lake	—	15
Mafeking	2(L)	19+
Manigotagan	—	22
Matheson Island	—	18 29+ 41 47
McCreary	11(L)	—
McCusker Lake	2 6(L) 10 12	—
Meihta	9+(L)	48+
Minnedosa	2-(L)	17+
Morden-Winkler	—	50
Neepawa	—	39+
Oak Lake	—	32
Oxford House	8	52
Pembina Valley	—	18 28- 41- 47+

Pine Falls	11-(L)	—
Piney	—	29
Portage la Prairie	13+	40 53+
Roblin	—	48-
Russell	—	22
St. Rose du Lac	3+(L)	38
Selkirk	—	17
Sherridon	—	14- 42 48
Snow Lake	—	41+
Steinbach	—	45
Swan River	—	29-
The Pas	4(L) 6+ 7(L) 12+(L)	27+
Thompson	4+ 5 7+ 9+	14
Vassar	—	24+ 41+ 47- 53
Virden	—	35
Waasagomach	9(L)	47+
West Hawk	—	22- 28 40+ 46
Winnipeg	3- 6- 7+ 9+	25+ 36 42 48 54 65

New Brunswick

	VHF	UHF
Allardville	3(L)	51+
Bathurst	—	28+ 50-
Bon Accord	6-	43
Buctouche	—	49-
Campbellton	4-(L) 7-(L) 9-(L)	23- 35
Caraquet	—	20+ 54
Chatham	6(L)	40
Chipman	—	24
Dalhousie	—	55+
Dorchester	—	50+
Edmundston	4-(L) 13+(L)	26 36
Florenceville	3+(L)	—
Fredericton	5-(L) 11+(L)	19 41+ 47- 53 59+
Grand Falls	—	49
McAdam	—	28- 51-
Milltown	—	32+
Moncton	2 7 11(L)	16+ 27 33- 39 44+
Newcastle	—	34-
Dromocto	—	31-
Perth	—	30+
Richibucto	—	55-
Sackville	—	66
St. Andrews	—	26+
Saint John	4+ 9+ 12+(L)	17 23+ 29 35+ 69+
St. Leonard	—	18
St. Quentin	—	52+
St. Stephen	—	20+
Salisbury	—	21
Shediac	—	62
Shippegan	—	43-
Sussex	—	57
Tracadie	—	30-
Upsalquitch	12	—
Woodstock	—	50

Newfoundland

	VHF	UHF
Argentia	3	41
Baie Verte	3(L)	41
Bay Roberts	—	27
Bishops Falls	—	52+
Bonavista	10(L)	45
Bonne Bay	2	52
Botwood	—	34
Buchans	7(L)	45+
Burgeo	—	41
Carbonear-Harbour Grace	—	43
Carmanville	7+(L)	—
Churchill Falls	9+(L)	15 20
Clarenville	7(L) 11-	42
Conche	12(L)	45-
Comer Brook	5(L) 10-(L)	14 27- 43
Cow Head	8+(L)	42-

Channel Allocations for Canada & Mexico

Deer Lake	8-(L) 12+(L)	48
Fox Harbour	7	14+
Gander	—	21 26+ 48+
Goose Bay	8 12	14 19
Grand Bank—Fortune	2+(L)	20 26 45-
Grand Falls	4(L) 11+	30+
Hampden	13(L)	—
Hawkes Bay	4+(L)	52-
Hermitage	4+(L)	49
Labrador City	11 13	14 19
Lamaline	—	18 42+
Lewisporte	—	50
Marystown	5+(L) 11(L)	17
Millertown	9(L)	42-
Mt. St. Margaret	9+	49+
Musgrave Harbour	9(L)	49-
Placentia	12	28
Port au Port	13+(L)	52+
Port aux Basques	3-	34
Portland Creek	13+(L)	34+
Port Rexton	13-	20-
Ramea	13(L)	—
Red Rocks	11-(L)	45
Roddickton	11(L)	34-
Rose Blanche	9(L)	—
St. Albans	9(L)	33 38 44
St. Andrews	6+(L)	23
St. Anthony	2+(L) 6	42+ 48-
St. Georges	—	30
St. John's	2 4-(L) 6+ 8+	14 19 24 30 35
St. Lawrence	—	48-
St. Mary's	10-(L)	44+
St. Vincent's	7-(L)	34+
Springdale	13-(L)	20+
Stephenville	4- 8(L)	24
Sunnyside	9+(L)	—
Trepassey	4(L)	—
Wabana	—	52-
Wesleyville	5(L)	41-

Northwest Territories

	VHF	UHF
Baker Lake	9+	—
Cape Dorset	9	—
Eskimo Point	9	—
Fort McPherson	13	—
Fort Providence	13	—
Fort Simpson	9	—
Fort Smith	8-(L)	—
Frobisher Bay	8	—
Hay River	7	—
Igloodik	9	—
Inuvik	6	—
Norman Wells	9	—
Pangnirtung	9	—
Pine Point	4	—
Rae/Edzo	10	—
Rankin Inlet	9	—
Resolute	9	—
Yellowknife	8 11 13(L)	14

Nova Scotia

	VHF	UHF
Amherst	—	22 56
Annapolis Royal	—	49+
Antigonish	9	50
Aspen	5-(L)	—
Bridgetown	—	15
Bridgewater	9-(L)	36
Caledonia	2+(L) 6+	21+ 42+
Canning	10(L)	—
Canso	—	51
Cheticamp	2- 10	36-
Digby	—	18+ 52- 58

Dingwall	12+(L)	—
Glace Bay-Waterford	—	16+ 38 55+
Halifax	3 5 8(L) 13(L)	26 32 38+ 43- 48+ 54 64+
Inverness	6 8-(L)	41
Kentville	—	30
Liverpool	12	31+
Louisburg	—	46-
Lunenburg	—	60
Middleton	8-(L)	46
Muirgrave	7+(L) 12+(L)	40
New Glasgow	4-(L)	15- 34+ 47+
New Waterford	—	43+
North Sydney	—	21
Parrsboro	—	40-
Pictou	—	68
Port Hawkesbury	3+(L)	28+
Sheet Harbour	2+(L) 11+(L)	29+
Shelburne	7+(L) 10-(L)	28+
Springhill	—	61
Sydney	4 5- 11(L) 13(L)	27+ 33 49+
Sydney Mines	—	60
Tatamagouche	—	58+
Truro	—	18 55
Windsor	—	51
Wolfville	—	20-
Yarmouth	3-(L) 11-(L)	40 45- 50-

Ontario

	VHF	UHF
Armstrong	10	—
Amprior	—	20
Atkokan	7-	23+
Bala	—	59-
Bancroft	2+(L)	—
Barrie	3+	16+ 24- 33-(L) 46- 55+
Barry's Bay	—	19+ 39
Belleville-Deseronto	6-	15- 35- 53+(L) 64+ 69
Blind River	—	18
Brantford	—	34+(L)
Brighton	—	66
Brockville	—	45+
Chapleau	7+(L) 9(L) 13+(L)	33
Chatham	—	48(L) 59(L) 64+(L)
Cloyne	—	55-(L)
Collingwood	—	42
Cornwall	8+	21- 31- 52- 63+ 69+
Deep River	—	52
Deseronto—See Belleville.	—	—
Driftwood	—	22-
Dryden	4+(L) 6 9-(L)	24
Elliott Lake	3 7-(L) 12+	21+
Espanola	—	22-
Exeter	—	14+
Fort Albany	8+	—
Fort Erie	—	55(L)
Fort Frances	5(L)	15 25
Foymonut	—	59+(L)
Gananoque	—	28-
Geraldton	7-(L) 13+	—
Goderich	—	33+
Gogama	—	23 29-
Golden Lake	—	41- 47-
Guelph	—	58-
Hamilton	11+(L)	36+(L) 65
Hanover	—	50
Hawkesbury	—	39- 48+
Hearst	4- 5+ 7(L)	—
Huntsville	8+(L) 11-(L) 13(L)	—
Kapuskasing	2+(L) 10 12	19+ 41+
Kearns—See Kirkdand Lake.	—	—
Kenora	2+ 8(L) 13+(L)	16 38+ 44
Kingston	11	19 32- 38(L) 48 58
Kirkdand Lake-Kearns	2 11	—
Kitchener	13+	28(L) 39+ 56+(L) 61-(L)
Little Current	—	16-
London	10	18(L) 40 53(L) 69+

Channel Allocations for Canada & Mexico

Manitouwadge	8+	15 20-
Marathon	11-	—
Mattawa	—	26 48
Maynooth	—	51+
McArthur's Mills	—	33- 42+(L)
Midland	7(L)	—
Moosonee	9(L)	—
Nipigon	—	16 26
Normandale	—	44
North Bay	2+(L) 4-(L) 6(L) 10-	32+ 45+ 50+
Opasatika	—	30+
Orillia	—	21-(L) 43
Oshawa	—	22+
Ottawa, Ont.-Hull, P.Q.	4+ 6(L) 9+ 13+(L)	14- 24 30+ 40 49 60+ 65
Owen Sound	4+(L) 12-(L)	—
Paris	6+	—
Parry Sound	—	31- 42-
Pembroke	3(L) 5+	17- 29
Penetanguishene	—	34- 51(L)
Peterborough	12+	18-(L) 27 44(L) 54
Piclake Lake	9(L)	—
Prascott	—	26-
Red Lake	7(L) 10-	—
Renfrew	—	22
St. Catharines	—	60
St. Thomas	—	64-
Sarnia-Oil Springs	—	17+ 29+(L) 34-(L) 42-(L) 51+
63+(L) 68	—	—
Sault Ste. Marie	2- 5(L) 12(L)	20 26- 38- 44 54+
Sioux Lookout	12+(L)	—
Smiths Falls	—	36
Stevenson	—	22-(L)
Stratford	—	44+
Sturgeon Falls	7+	29+
Sudbury	5 9+(L) 11+(L) 13-(L)	19 25- 30 35+ 41+ 47 52-
Temagami	—	15 44+
Thessalon	—	36
Thunder Bay	2 4- 9 12(L)	14- 25- 30- 41-
Timmins	3+(L) 6+ 7-(L) 9- 13-(L)	26+ 48+ 54-
Tobermory	—	17- 26 43+
Toronto	5(L) 9	19- 25 30-(L) 41 47+ 52+ 57 63-(L) 68+
Trenton	—	40+
Vermillion Bay	—	14 20+
Wawa	7-(L) 9+(L)	16 21- 27
Welland	—	20(L)
Wheatley	—	16-
White River	12-(L)	—
Wlarton	2-	20-
Windsor	9-	26-(L) 32+ 54 60-
Wingham	8-	45
Woodstock	—	31

Prince Edward Island

	VHF	UHF
Charlottetown	8+ 13+	25 31 42 52+
Elmira	11-(L)	—
St. Edward-St. Louis	4(L) 5+(L) 9+(L)	—
Souris	—	19+
Summerside	—	36+ 65

Quebec

	VHF	UHF
Aguanish	8(L)	14+
Alma	—	16+ 32+ 48+
Amos	—	41
Asbestos	—	47-
Ayer's Cliff	—	42+(L)
Baie Comeau	7-(L)	28 34+ 40+ 52
Baie St. Paul	—	18+
Baie Trinite	12-(L)	17
Bearn/Fabre	3-(L)	18+ 27+
Beauceville	6(L)	—
Blanc Sablon	3-(L) 5(L)	—

Bolton-Est	—	55(L)
Brisay	4	—
Buckingham	—	19+
Cabano	—	48-
Camp L-A1	5	—
Camp LG-2	6(L)	—
Camp LG-3	4 7(L)	—
Camp LG-4	6 7(L)	—
Camp Randal	3	—
Cap-aux-Meules	—	29+ 35+ 40+ 56+
Carleton	2-(L) 5	15+
Chandler	6+(L) 8-(L)	23(L)
Chapais	2	—
Chapeau	11+(L)	23+ 35
Chibougamau	4(L) 5+	—
Chicoutimi	2+(L) 6 8+(L)	24 35 40 58
Clermont	—	41
Cloridome	8+(L) 11(L)	—
Coaticook	—	62-
Cowansville	—	65+
Dolbeau	—	51+
Donnacona	—	25-
Drummondville	—	36+ 53
Eastmain	5	—
Escuminac	—	18+(L)
Estcourt	—	23
Fermont	7-(L) 9(L)	—
Forestville	—	25
Fort Chimo	2	—
Fort George	9(L)	—
Fort Rupert	9(L)	—
Gascons	—	32-
Gaspé	7(L) 9+(L)	18 35+
Gaspé Nord	5+(L)	—
Gethsemani-La Romaine	—	15
Granby	—	27- 54 59+
Grand Fonds	—	31 54+
Grand Vallee	6-(L)	—
Harrington Harbour	8-(L) 13(L)	—
Havre St. Pierre	12	—
Hull—See Ottawa, Ont.	—	—
Ile du Havre Aubert	—	16 51-
Iles de la Madeleine	12-(L)	—
Inoucdjouac	9+(L)	—
Joliette	—	43
Jonquiere	4+(L) 12+	14- 19- 53-
Joutel	11-(L)	—
Lac Etchemin	—	17+ 55+
Lac Megantic	12+(L)	66+
Laforge	2	—
L'Anse a Valleeau	12+(L)	—
La Pocatiere	—	28
La Sarre	—	23-
La Tabatiere	4(L) 10(L)	—
La Tuque	3-(L) 9-(L)	26+ 49-
Longue Pointe de Mingan	6(L)	—
Magdalen Islands	7-(L)	18+ 46+
Magog	—	30 68
Malartic—See Val d'Or.	—	—
Manicouagan	10	—
Maniwaki	—	15+
Matagami	9+(L)	—
Matane	6+(L)	14+ 43+
Mont Cliront	13(L)	—
Mont Joli	—	16- 27- 39- 45- 56
Mont Laurier	3+(L)	21- 27 54+
Mont Louis en Haut	—	19 29
Mont St. Michel	—	16+ 33+ 38+
Montmagny	—	57- 68+
Montreal	2 6+ 10 12	17 23 29 35+ 46 51- 56 62
Mont Tremblant	11(L)	—
Murdochville	10-(L)	21+ 31+ 47
Natashquan	—	16
New Carlisle	—	45
New Richmond	—	27+
Perce	11-(L) 13-(L)	14 40- 53-
Plessisville	—	29+
Port Daniel	7+(L)	16-(L)
Poste-de-la-Baleine	9(L)	—

Channel Allocations for Canada & Mexico

Povungnituk	9(L)	—
Quebec	2+(L) 4 5- 11+	15- 20 33 38 65-
Radisson	8 10 13	—
Rapides des Joachims	8-(L)	—
Rimouski	2(L) 11-(L)	18+ 22 51
Riviere au Renard	2+(L) 4+(L)	—
Riviere au Tonnerre	2(L) 7(L)	—
Riviere du Loup	7+ 9+(L)	29-(L) 50- 59
Riviere Ste. Paul	11(L)	15+ 21 27+
Roberval	10	45-
Rouyn-Noranda	4 8- 13(L)	20 33 38- 49
Ste. Adele	—	15 54-(L)
Ste. Agathe des Monts	—	32+ 42-
Ste. Anne des Monts	8-(L)	—
Ste. Marguerite-Marie	3-(L)	—
St. Fabien de Panet	13(L)	—
St. Felicien	—	43+
St. Fulgence	—	27
St. Georges-de-Beauce	—	19+
St. Hyacinthe	—	48-
St. Jean-Iberville	—	25
St. Jerome	4(L)	26
St. Michel des Saints	7+(L)	—
St. Pamphile	3+(L)	—
St. Prosper	—	50+
St. Rene de Matane	—	30 41-
Schefferville	7 9	—
Senneterre	—	54
Sept Iles	3 9-(L) 11+(L) 13+	36+ 48+
Shawinigan	—	18- 55 66
Sherbrooke	7 9(L)	14+ 24+ 50 60
Sorel	—	19- 64 69-
Stoneham	—	44
Temiscaming	12-(L)	22 28+(L) 40+ 53
Thetford Mines	—	21 32 42 52 61
Trois Pistoles	—	42+
Trois Rivieres	8(L) 13-	16- 28 39(L) 45
Val d'Or-Malaric	5- 7+(L) 10+(L) 12+(L)	19- 25+
Valleyfield	—	68+
Victoriaville	—	34- 58+ 63
Ville de la Bale	9(L)	30+

Saskatchewan

	VHF	UHF
Alticane	10+(L)	18+
Assiniboia	—	23-
Beauval	7+(L)	22-
Bellegarde	—	26- 54+
Biggar	—	29+
Big River	4+(L) 7-(L)	—
Broadview	—	49-
Buffalo Narrows	11	14
Canora	—	32-
Cartyle Lake	7+(L)	47-
Colgate	12	48
Creighton	—	45
Cypress Hills	2+(L)	19-
Davidson	—	14+ 54
Debden	—	22+
Esterhazy	—	19 25 41
Estevan	—	33+
Eston	—	22+
Fond du Lac	10	54
Fort qu'Appelle	7	27
Golden Prairie	10+(L)	—
Gravelbourg	—	39- 45+
Greenwater Lake	4+(L)	26+
Hudson Bay	9-(L) 11+(L)	28+
Humbolt	—	22
Ile a la Crosse	9(L)	15+
Indian Head	—	21+
Island Falls	7-(L)	27
Kamsack	—	54-
Kindersley	—	54+
La Loche	13-	15
La Ronge	12(L)	14+

Leoville	12+(L)	31
Maple Creek	—	16+
Marengo	—	15 26-
Meadow Lake	8-(L)	21
Melfort	2-(L)	24-
Melville	—	17-
Michel	5+(L)	29
Montreal Lake	11-(L)	19+
Moose Jaw-Marquis	4- 7-(L)	16 26 42
Moosomin	—	36+
Nipawin	10-(L) 12-(L)	29+
Norquay	7-(L) 13(L)	46+
North Battleford	6+ 7(L)	14- 41-
Oxbow	—	34+
Palmbere Lake	8(L)	—
Pelican Narrows	5-	—
Portelex	3(L)	22
Prince Albert	3+(L) 5 9+(L)	15 20 38
Rabbit Lake	12	—
Regina	2 9- 11+(L) 13-(L)	18 24+ 29 46
Riverhurst	10-(L)	25 43
Rosetown	—	40
Rosthern	—	25-
St. Brieux	7+(L)	19-
Saskatoon	4(L) 8+ 11 13(L)	17 23 28 33
Shaunavon	7+(L)	15+
Shellbrook	—	26+
Southend	13+(L)	14+
Spiritwood	2+(L)	—
Stanley Mission	8(L)	15-
Stony Rapids/Black Lake	7	53
Stranraer	3-(L) 9	24-
Swift Current	5- 12-(L)	30 36
Tisdale	—	27-
Unity	—	27
Uranium City	8	53+
Warmley	3-	—
Watrous	—	36-
Weyburn	—	32+
Wilkie	—	16+
Willow Bunch	6-(L) 10+(L)	21
Wynyard	6(L) 12+(L)	41+
Yorkton	5-(L) 10(L)	14 34
Zenon Park	—	21+

Yukon Territory

	VHF	UHF
Clinton Creek	8	22
Dawson	3 7(L) 10	14 19
Eisa	9	15
Faro	8	15+
Keno Hill	13	20
Mayo	7-(L)	23
Watson Lake	8+	14-
Whitehorse	2+ 6 11	14 19

MEXICAN BORDER ALLOCATIONS

Baja California

	VHF	UHF
Ciudad Constitucion	11	—
El Golfo	—	56
Ensenada	—	17 23 29+ 57
Guerrero Negro	2	—
La Paz	2 10	—
Mexicali	3 5+	14+ 20+ 32+ 38
Rosario	8-	—
San Felipe	—	30+
San Jose del Cabo	2	—
San Quintin	—	36
San Telmo	—	18+

Channel Allocations for Canada & Mexico

Santa Catarina	12+	—
Santo Tomas	2+	59
Sauzal	—	41 61 70
Tecate	—	67 73
Tijuana	6 12	21- 27 33 45 57

Chihuahua

	VHF	UHF
Chihuahua	2- 4+ 5- 11-	14- 20 26-
Ciudad Camargo	7 10+	17 23
Ciudad Cuauhtemoc	5 9+	16+ 22+
Ciudad Delicias	6 13-	44- 50-
Ciudad Jimenez	8	19 25
Ciudad Juarez	2 5 11+	20+ 32- 44 56
Hidalgo del Parral	3- 7 12+	15+ 21+
Las Minas	—	17+ 23-
Las Palomas	—	27+
Madera	7 13+	—
Manuel Benavides	9-	—
Mecoqui	—	56
Nuevo Casas Grandes	6 8+	18+ 24+ 30
Ojinaga	6	15
San Buenaventura	7 10-	21-
Santa Barbara	2	—

Coahuila

	VHF	UHF
Allende	—	46
Ciudad Acuna	—	34 40+ 58
Cuatro Ciénegas	—	53
Monclova	9+	29 35
Muzquiz	—	41 47
Nueva Rosita	4-	17- 23+
Parras	6	17+ 23-
Piedras Negras	3 6-	28 46 70
Sabinas	4-	59 65
Saltillo	2 5+ 7-	25- 44- 50
San Vicente	2	—
Torreón-Ciudad Lerdo-Gomez Palacio	2+ 4 11+ 13+	—
Villa Acuna	7	—

Durango

	VHF	UHF
Ciudad Lerdo—See Torreón, Coah.	—	—
Durango	5 12	—
Gomez Palacio—See Torreón, Coah.	—	—

Nuevo Leon

	VHF	UHF
Cadereyta	—	34

Ciudad Anahuac	—	71 77
Linares	—	15 21-
Montemorelos	—	45- 51
Monterrey	2+ 4- 6 8+ 10+ 12	16 22+ 28+ 34-
Sabinas Hidalgo	—	32 38

San Luis Potosi

	VHF	UHF
Ciudad Valles	3	—
Matehuala	2 9-	—
San Luis Potosi	2 10 13	—
Tamazunchale	7	—

Sonora

	VHF	UHF
Agua Prieta	—	17+
Caborca	8	21-
Cananea	5+	26 56
Ciudad Obregon	2 4	—
El Golfo	4	—
Empalme	13	—
Guaymas	3+ 5 9	—
Hermesillo	6- 8 10 12	17- 23 29 35-
Magdalena	—	14 20-
Naco	—	48
Nacozañi	—	25 31+
Navojua	8	—
Nogales	2+ 7-	22 38+ 50+
Puerto Libertad	—	18 24-
Puerto Lobos	3-	—
Puerto Penasco	2	37
San Javier	—	38- 44
San Luis Rio Colorado	—	44 50
Sonoita	—	25+ 31-
Ures	—	41 47

Tamaulipas

	VHF	UHF
Ciudad Camargo	—	18 24
Ciudad Guerrero	—	37
Ciudad Marte	5 10	—
Ciudad Victoria	11- 13-	14+ 20 26+ 32+
La Rosita Villagran	4	—
Matamoros	2+ 7	14 54
Nuevo Laredo	2 11	21 33+ 45
Reynosa	9	17 36
Rio Bravo	—	42
San Fernando	—	19 25+
Soto la Marina	3 10	—
Tampico	4 7 9	—
Valle Hermoso	—	72

DTV Allocations

As of January 1, 2001

	NTSC Channel	Call Letters	DTV Channel
Alabama			
Anniston	40-	WJSU-TV	58
Bessemer	17	WDBB	18
Birmingham	6-	WBRC	50
Birmingham	*10-	WBIQ	53
Birmingham	13	WVTM-TV	52
Birmingham	21-	WTTO	28
Birmingham	42+	WIAT	30
Birmingham	68+	WABM	36
Demopolis	*41	WHIQ	19
Dothan	4	WTVY	36
Dothan	18	WDHN	21
Dozier	*2-	WDIQ	11
Florence	15	WOWL-TV	14
Florence	26	WYLE	20
Florence	*36-	WFIQ	22
Gadsden	44+	WPXH	45
Gadsden	60	WTJP	26
Huntsville	19	WHNT-TV	59
Huntsville	*25+	WHIQ	24
Huntsville	31+	WAAY-TV	32
Huntsville	48-	WAFF	49
Huntsville	54	WZDX	41
Louisville	*43+	WGIQ	44
Mobile	5+	WKRG-TV	27
Mobile	10+	WALA-TV	9
Mobile	15+	WPML	47
Mobile	21+	WMPV-TV	20
Mobile	*42	WEIQ	41
Montgomery	12	WSFA	57
Montgomery	20	WCOV-TV	16
Montgomery	*26+	WAIQ	14
Montgomery	32	WFOA-TV	51
Montgomery	45-	WMCF-TV	46
Mount Cheaha	*7-	WCIQ	56
Opelika	66	WSWS	31
Ozark	34-	WDFX-TV	33
Selma	8-	WAKA	55
Troy	67		48
Tuscaloosa	33	WCFT-TV	34
Tuskegee	22-	WBMM	24

Alaska

Anchorage	2-	KTUU-TV	18
Anchorage	4-	KTBY	20
Anchorage	5	KYES	22
Anchorage	*7-	KAKM	24
Anchorage	9-		26
Anchorage	11-	KTVA	28
Anchorage	13-	KIMO	30
Anchorage	33	KDMD	32
Bethel	*4	KYUK-TV	3
Dillingham	*2		9

	NTSC Channel	Call Letters	DTV Channel
Fairbanks	2	KATN	18
Fairbanks	7+	KFXF	22
Fairbanks	*9+	KUAC-TV	24
Fairbanks	11+	KTVF	26
Fairbanks	13+		28
Juneau	*3	KTOO-TV	6
Juneau	8	KJUD	11
Ketchikan	4	KNEB-TV	13
Ketchikan	*9		8
North Pole	4+	KJNP-TV	20
Sitka	13	KTNL	2

Arizona

Flagstaff	2	KNAZ-TV	22
Flagstaff	4+	KTFL	18
Flagstaff	9	KCFG	32
Flagstaff	13	KBPX	27
Green Valley	46	KXGR	47
Kingman	6-	KMOH-TV	19
Kingman	*14+		46
Mesa	12-	KPNX	36
Phoenix	3+	KTVK	24
Phoenix	5-	KPHO-TV	17
Phoenix	*8+	KAET	29
Phoenix	10-	KSAZ-TV	31
Phoenix	15-	KNXV-TV	56
Phoenix	21	KPAZ-TV	20
Phoenix	33	KTVW-TV	34
Phoenix	45	KUTP	26
Phoenix	61	KASW	49
Prescott	7	KUSK	25
Sierra Vista	58	KWBA	44
Tolleson	51	KPPX	52
Tucson	4-	KVOA	23
Tucson	*6+	KUAT-TV	30
Tucson	9-	KGUN	35
Tucson	11	KMSB-TV	25
Tucson	13-	KOLD-TV	32
Tucson	18-	KTTU-TV	19
Tucson	*27-	KUAS-TV	28
Tucson	40	KHRR	42
Yuma	11-	KYMA	41
Yuma	13+	KSWT	16

Arkansas

Arkadelphia	*9+	KETG	46
El Dorado	10-	KTVE	27
Fayetteville	*13-	KAFT	45
Fayetteville	29+	KHOG-TV	15
Fort Smith	5-	KFSM-TV	18
Fort Smith	24+	KPOM-TV	27
Fort Smith	40-	KHBS	21
Hot Springs	26	KVTH	14
Jonesboro	8-	KAIT-TV	58

	NTSC Channel	Call Letters	DTV Channel
Jonesboro	*19-	KTEJ	20
Jonesboro	48+	KVTJ	49
Little Rock	*2-	KETS	47
Little Rock	4	KARK-TV	32
Little Rock	7-	KATV	22
Little Rock	11+	KTHV	12
Little Rock	16-	KLRT	30
Little Rock	42	KYPX	43
Mountain View	*6-	KEMV	35
Newark	*17	KLEP	27
Pine Bluff	25-	KVTN	24
Pine Bluff	38-	KASN	39
Rogers	51-	KFAA	50
Springdale	57	KSBN-TV	39

California

Anaheim	56-	KDOC-TV	32
Arcata	23	KAEP	22
Bakersfield	17	KGET	25
Bakersfield	23-	KERO-TV	10
Bakersfield	29	KBAK-TV	33
Bakersfield	45+	KUVI	55
Barstow	64	KHIZ	44
Blythe	*22-		4
Calipatria	54	KAJB	50
Ceres	*23	KBSV	15
Chico	12-	KHSL-TV	43
Chico	24+	KNVN	36
Clovis	43	KGMC	44
Coalinga	*27-		22
Concord	42	KTNC-TV	63
Corona	52	KVEA	39
Cotati	*22-	KRCB	23
El Centro	7+	KVYE	22
El Centro	9+	KEYC-TV	48
Eureka	3-	KIEM-TV	16
Eureka	6-	KVIQ-TV	17
Eureka	*13-	KEET	11
Eureka	29	KBVU	28
Fort Bragg	8-	KFWJ	15
Fresno	*18+	KVPT	40
Fresno	24	KSEE	16
Fresno	30+	KFSN-TV	9
Fresno	47	KJED	14
Fresno	53	KAIL	7
Hanford	21	KFTV	20
Huntington Beach	*50-	KOCE-TV	48
Long Beach	18-	KSCI	61
Los Angeles	2	KCBS-TV	60
Los Angeles	4	KNBC	36
Los Angeles	5	KTLA	31
Los Angeles	7	KABC-TV	53
Los Angeles	9	KCAL-TV	43
Los Angeles	11	KTTV	65
Los Angeles	13	KCOP	66
Los Angeles	22	KWHY-TV	42
Los Angeles	*28	KCET	59
Los Angeles	34	KMEX-TV	35
Los Angeles	*58-	KLCS	41
Merced	51	KNSO	38
Modesto	19-	KUVS	18
Monterey	46-	KION	32
Monterey	67-	KSMS-TV	31
Novato	68	KWOK	47
Oakland	2+	KTVU	56

	NTSC Channel	Call Letters	DTV Channel
Ontario	46	KHSC-TV	47
Oxnard	63+	KADY-TV	24
Palm Springs	36-	KMIR-TV	46
Palm Springs	42	KESQ-TV	52
Paradise	30	KCVU	20
Porterville	61	KPXF	48
Rancho Palos Verdes	44+		51
Redding	7	KRCR-TV	34
Redding	*9	KIXE-TV	18
Riverside (Fontana)	62	KRCA	68
Sacramento	3	KCRA-TV	35
Sacramento	*6	KVIE	53
Sacramento	10	KXTV	61
Sacramento	29-	KSPX	48
Sacramento	31-	KMAX-TV	21
Sacramento	40-	KTXL	55
Salinas	8+	KSBW	43
Salinas	35-	KCBA	13
San Bernardino	*24-	KVCR-TV	26
San Bernardino	30	KPXN	38
San Diego	8	KFMB-TV	55
San Diego	10	KGTV	25
San Diego	*15	KPBS	30
San Diego	39	KNSO	40
San Diego	51	KUSI-TV	18
San Diego	69	KSWB-TV	19
San Francisco	4-	KRON-TV	57
San Francisco	5+	KPIX-TV	29
San Francisco	7-	KGO-TV	24
San Francisco	*9+	KQED	30
San Francisco	14	KOTV	51
San Francisco	20-	KOFY-TV	19
San Francisco	26-	KTSF	27
San Francisco	*32+	KMTP-TV	33
San Francisco	38	KCNS	39
San Francisco	44-	KBHK-TV	45
San Jose	11+	KNTV	12
San Jose	36	KICU-TV	52
San Jose	48-	KSTS	49
San Jose	*54	KTEH	50
San Jose	65	KKPX	41
San Luis Obispo	6+	KSBY	15
San Luis Obispo	33	KTAS	34
San Mateo	*60	KCSM-TV	59
Sanger	59	KMSG-TV	36
Santa Ana	40	KTBN-TV	23
Santa Barbara	3-	KEYT-TV	27
Santa Barbara	38	KPMR	22
Santa Maria	12+	KCOY-TV	19
Santa Rosa	50-	KFTY	54
Stockton	13+	KOVR	25
Stockton	58	KQCA	46
Stockton	64	KFTL	62
Twentynine Palms	31	KVMD	23
Vallejo	66	KPST-TV	34
Ventura	57+	KSTV-TV	49
Visalia	26+	KMPH	28
Visalia	*49	KNXT	50
Watsonville	*25+	KCAH	58

Colorado

Boulder	14	KTVJ	15
Broomfield	*12	KBOI-TV	38
Castle Rock	53	KWHO	46

DTV Allocations

	NTSC Channel	Call Letters	DTV Channel
Colorado Springs	11	KKTV	10
Colorado Springs	13	KRDO-TV	24
Colorado Springs	21	KXRM-TV	22
Craig	*16+		48
Denver	2	KWGN-TV	34
Denver	4-	KCNC-TV	35
Denver	*6-	KRMA-TV	18
Denver	7	KMGH-TV	17
Denver	9-	KUSA-TV	16
Denver	20	KTVD	19
Denver	31	KDVR	32
Denver	*41	KRMT	40
Denver	50	KCEC	51
Denver	59	KPXC-TV	43
Durango	6+	KREZ-TV	15
Fort Collins	22-	KFCT	21
Glenwood Springs	3-	KREG-TV	23
Glenwood Springs	*19+		39
Grand Junction	4+		15
Grand Junction	5-	KREX-TV	2
Grand Junction	8-	KJCT-TV	7
Grand Junction	11+	KKCO	12
Grand Junction	*18+	KRMJ	17
La Junta	*22+		30
Lamar	*14-		50
Leadville	*15-		49
Longmont	25	KDEN	29
Montrose	10+	KREY-TV	13
Pueblo	5	KOAA-TV	42
Pueblo	*8	KTSC	26
Steamboat Springs	24+	KSBS-TV	10
Sterling	3	KTVS	23

Connecticut

Bridgeport	43-	WBPT	42
Bridgeport	*49-	WEDW	52
Hartford	3+	WFSB	33
Hartford	18-	WHCT-TV	46
Hartford	*24	WEDH	32
Hartford	61+	WTIC-TV	5
New Britain	30+	WVIT	35
New Haven	8+	WTNH-TV	10
New Haven	59+	WBNE	6
New Haven	*65	WEDY	39
New London	26+	WHPX	34
Norwich	*53	WEDN	45
Waterbury	20	WTXX	12

Delaware

Seaford	*64	WDPB	44
Wilmington	*12	WHYY-TV	55
Wilmington	61	WPPX	31

District of Columbia

Washington	4-	WRC-TV	48
Washington	5-	WTTG	36
Washington	7+	WJLA-TV	39
Washington	9	WUSA	34
Washington	20+	WDCA	35
Washington	*26-	WETA-TV	27
Washington	*32+	WHUT-TV	33
Washington	50	WBDC-TV	51

Florida

	NTSC Channel	Call Letters	DTV Channel
Boca Raton	*63		44
Bradenton	*19		5
Bradenton	66	WXPX	42
Cape Coral	36	WFTX	35
Clearwater	22	WCLF	21
Clermont	18-	WKCF	17
Cocoa	52	WTGL-TV	51
Cocoa	*68	WBCC	30
Daytona Beach	2-	WESH	11
Daytona Beach	26	WNTD	49
Fort Lauderdale	51	WSCV	52
Fort Myers	11+	WINK-TV	53
Fort Myers	20+	WBBH-TV	15
Fort Myers	*30	WGCU	31
Fort Pierce	*21-	WTCE	38
Fort Pierce	34	WTVX	50
Fort Walton Beach	35	WFGX	25
Fort Walton Beach	53	WPAN	40
Fort Walton Beach	58	WAWD	49
Gainesville	*5-	WUFT	36
Gainesville	20	WCJB	16
High Springs	53+	WGFL	28
Hollywood	69	WYHS-TV	47
Inverness	64		34
Jacksonville	4+	WJXT	42
Jacksonville	*7	WJCT	38
Jacksonville	12+	WTLV	13
Jacksonville	17	WJWB	34
Jacksonville	30+	WAWS-TV	32
Jacksonville	47-	WTEV-TV	19
Jacksonville	*59	WJEB-TV	44
Key West	8	WWTU	12
Key West	22+	WEYS	3
Lake Worth	67	WPXP	36
Lakeland	32	WMOR-TV	19
Leesburg	*45-		46
Leesburg	55	WACX	40
Live Oak	57-	WFXU	48
Marathon	*16		34
Melbourne	43+	WBSF	20
Melbourne	56	WOPX	48
Miami	*2	WPBT	18
Miami	4	WFOR-TV	22
Miami	6	WTVJ	30
Miami	7-	WSVN	8
Miami	10+	WPLG	9
Miami	*17-	WLRN-TV	20
Miami	23-	WLTV	24
Miami	33	WBFS-TV	32
Miami	35	WPXM	26
Miami	39	WDZL	19
Miami	45+	WHFT	46
Naples	26-	WZVN-TV	41
Naples	46	WTVK	45
New Smyrna Beach	*15+	WCEU	33
Ocala	51-	WOGX	31
Orange Park	25-	WJXX	10
Orlando	6-	WKMG-TV	58
Orlando	9	WFTV	39
Orlando	*24-	WMFE-TV	23
Orlando	27	WRDQ	14
Orlando	35+	WOFL	22
Orlando	65	WRBW	41
Palm Beach	61	WFGC	49

	NTSC Channel	Call Letters	DTV Channel
Panama City	7+	WJHG-TV	42
Panama City	13	WMBB	19
Panama City	*28-	WPGX	29
Panama City	*56	WFSG	38
Panama City Beach	46	WPCT	47
Pensacola	3-	WEAR-TV	17
Pensacola	*23	WSRE	31
Pensacola	33+	WHBR	34
Pensacola	44	WJTC	45
Sarasota	40	WWSB	52
St. Petersburg	10-	WTSP	24
St. Petersburg	38	WTTA	57
St. Petersburg	44+	WTOG	59
Tallahassee	*11-	WFSU-TV	32
Tallahassee	27+	WTXL-TV	22
Tallahassee	40+	WTWC-TV	2
Tampa	*3	WEDU	54
Tampa	8-	WFLA-TV	7
Tampa	13-	WTVT	12
Tampa	*16	WUSF-TV	34
Tampa	28	WFTS-TV	29
Tampa	50	WBHS-TV	47
Tequesta	25	WPBF	16
Tice	49	WRXY-TV	33
Venice	62	WBSV-TV	25
West Palm Beach	5	WPTV	55
West Palm Beach	12	WPEC	13
West Palm Beach	29+	WFLX	28
West Palm Beach	*42+	WXEL-TV	27

Georgia

Albany	10	WALB-TV	17
Albany	31-	WFXL	12
Athens	*8	WGTV	22
Athens	34	WNGM-TV	48
Atlanta	2	WSB-TV	39
Atlanta	5-	WAGA	27
Atlanta	11+	WXIA-TV	10
Atlanta	17-	WTBS	20
Atlanta	*30	WPBA	21
Atlanta	36	WATL	25
Atlanta	46-	WGCL-TV	19
Atlanta	*57+	WATC	41
Atlanta	69	WUPA	43
Augusta	6+	WJBF	42
Augusta	12-	WRDW-TV	31
Augusta	26	WAGT	30
Augusta	54-	WFXG	51
Bainbridge	49	WTLH	50
Baxley	34+	WUBI	35
Brunswick	21	WBSG-TV	24
Chatsworth	*18-	WCPL-TV	33
Cochran	*29+	WDCO-TV	7
Columbus	3	WRBL	15
Columbus	9+	WTVM	47
Columbus	*28	WJSP-TV	23
Columbus	38+	WLTZ	35
Columbus	54+	WXTX	49
Cordele	55+	WSST-TV	51
Dalton	23	WELF	16
Dawson	*25	WACS-TV	26
Macon	13+	WMAZ-TV	45
Macon	24+	WGXA	16
Macon	41+	WMGT	40
Macon	64-	WGNM	50

	NTSC Channel	Call Letters	DTV Channel
Monroe	63	WHSB	44
Petham	*14-	WABW-TV	20
Perry	58+	WPGA	32
Rome	14+	WPXA	51
Savannah	3+	WSAV-TV	39
Savannah	*9-	WVAN-TV	46
Savannah	11	WTOC-TV	15
Savannah	22	WJCL	23
Thomasville	6	WCTV	52
Toccoa	32-	WNEG-TV	24
Valdosta	44-	WGVP	43
Waycross	*8+	WXGA-TV	18
Wrens	*20-	WCES-TV	36

Hawaii

Hilo	2	KHBC-TV	22
Hilo	*4		19
Hilo	9	KGMD-TV	8
Hilo	11	KHAW-TV	21
Hilo	13	KHVO	18
Hilo	14+	KWHH	23
Hilo	*32+		31
Hilo	*38+		39
Honolulu	2+	KHON-TV	22
Honolulu	4-	KITV	40
Honolulu	5	KFVE	23
Honolulu	9-	KGMB	8
Honolulu	*11+	KHET	18
Honolulu	13-	KHNL	35
Honolulu	14	KWHE	31
Honolulu	20	KIKU	19
Honolulu	26	KAAB	27
Honolulu	32	KBFD	33
Honolulu	*38	KAIE	39
Honolulu	*44	KWBN	43
Kailua-Kona	6	KLEI	25
Kaneohe	66	KPXO	41
Lihue	*8-		12
Lihue	*21-		7
Lihue	*27-		28
Lihue	*67		45
Wailuku	3	KGMV	24
Wailuku	7	KAIH-TV	36
Wailuku	*10	KMEB-TV	30
Wailuku	12	KMAU	29
Wailuku	15	KOGG	16
Wailuku	21	KWHM	20
Wailuku	*27		28
Wailuku	*33		34

Idaho

Boise	2	KBCI-TV	28
Boise	*4+	KAID	21
Boise	7	KTVB	26
Burley	*17+		48
Caldwell	9-	KNIN-TV	10
Coeur d'Alene	*26+	KCDT	45
Filer	*19-	KBGH	18
Idaho Falls	3	KIDK	36
Idaho Falls	8+	KIFI-TV	9
Lewiston	3-	KLEW-TV	32
Moscow	*12-	KUID-TV	35
Nampa	6	KM	24
Nampa	12+	KTRV	44

DTV Allocations

	NTSC Channel	Call Letters	DTV Channel
Pocatello	6-	KPVI	23
Pocatello	*10	KISU-TV	17
Twin Falls	11	KMVT	16
Twin Falls	*13-	KIPT	22
Twin Falls	35	KXTF	34
Weiser	*17		34

Illinois

Aurora	60	WEHS-TV	59
Bloomington	43	WYZZ-TV	28
Carbondale	*8	WSIU-TV	40
Champaign	3+	WCIA	48
Champaign	15-	WICD	41
Charleston	*51+	WEIU-TV	50
Chicago	2-	WBBM-TV	3
Chicago	5	WMAQ-TV	29
Chicago	7	WLS-TV	52
Chicago	9+	WGN-TV	19
Chicago	*11	WTTW	47
Chicago	*20	WYCC	21
Chicago	26	WCIU-TV	27
Chicago	32	WFLD	31
Chicago	38-	WCFC-TV	43
Chicago	44	WSNS-TV	45
Decatur	17	WAND	18
Decatur	23-	WFHL	22
East St. Louis	46	WHSL	47
Freeport	23	WIFR	41
Harrisburg	3	WSIL-TV	34
Jacksonville	*14	WSEC	15
Joliet	66+	WGBO-TV	53
La Salle	35	WWTO-TV	10
Macomb	*22+	WMEC	21
Marion	27	WTCT	17
Moline	8	WQAD-TV	38
Moline	*24-	WQPT-TV	23
Mount Vernon	13+	WPXS	21
Olney	*16-	WUSI-TV	19
Peoria	19	WHOI	40
Peoria	25+	WEEK-TV	57
Peoria	31+	WMBD-TV	30
Peoria	*47-	WTVP	46
Peoria	59+	WAOP	39
Quincy	10-	WGEM-TV	54
Quincy	16+	WTJR	32
Quincy	*27+	WQEC	34
Rock Island	4+	WHBF-TV	58
Rockford	13	WREX-TV	54
Rockford	17-	WTVO	16
Rockford	39	WQRF-TV	42
Springfield	20+	WICS	42
Springfield	49-	WCFN	53
Springfield	55+	WRSP-TV	44
Urbana	*12-	WILL-TV	33
Urbana	27	WCCU	26

Indiana

Angola	63	WINM	12
Bloomington	4	WTTV	53
Bloomington	*30-	WTIU	14
Bloomington	42+	WCLJ	56
Bloomington	63+	WIPX	27
Elkhart	28+	WSJV	58
Evansville	7	WTVW	28

	NTSC Channel	Call Letters	DTV Channel
Evansville	*9+	WNIN	54
Evansville	14-	WFIE-TV	46
Evansville	25-	WEHT	59
Evansville	44	WEVV	45
Fort Wayne	15+	WANE-TV	4
Fort Wayne	21+	WPTA	24
Fort Wayne	33-	WKJG-TV	19
Fort Wayne	*39-	WFWA	40
Fort Wayne	55	WFFT-TV	36
Gary	50	WPWR-TV	51
Gary	*56+	WYIN	17
Hammond	62+	WJYS	36
Indianapolis	6	WRTV	25
Indianapolis	8-	WISH-TV	9
Indianapolis	13-	WTHR	46
Indianapolis	*20-	WFYI	21
Indianapolis	40	WHMB-TV	16
Indianapolis	59-	WXIN	45
Indianapolis	*69	WTBU	44
Kokomo	29-	WTTK	54
Lafayette	18	WLFI-TV	11
Marion	23	WNDY-TV	32
Muncie	49	WIPB	52
Richmond	43+	WKOI	39
Salem	58+	WFTE	51
South Bend	16	WNDU-TV	42
South Bend	22	WSBT-TV	30
South Bend	*34-	WNIT-TV	35
South Bend	46	WHME-TV	48
Terre Haute	2+	WTWO	36
Terre Haute	10	WTHI-TV	24
Terre Haute	38	WBAK-TV	39
Vincennes	*22-	WVUT	52

Iowa

Ames	5	WOI-TV	59
Burlington	26-	KJMH	41
Cedar Rapids	2	KGAN	51
Cedar Rapids	9-	KCRG-TV	52
Cedar Rapids	28+	KFXA	27
Cedar Rapids	48-	KPXR	47
Centerville	*31		44
Council Bluffs	*32	KBIN	33
Davenport	6+	KWQC-TV	56
Davenport	18+	KLJB-TV	49
Davenport	*36+	KQCT	34
Des Moines	8-	KCCI	31
Des Moines	*11+	KDIN-TV	50
Des Moines	13-	WHO-TV	19
Des Moines	17+	KDSM-TV	16
Des Moines	63-		26
Dubuque	40	KFXB	43
Fort Dodge	21	KTIN	25
Iowa City	*12+	KIIN-TV	45
Iowa City	20-	KWKB	25
Mason City	3+	KIMT	42
Mason City	*24+	KYIN	18
Ottumwa	15+	KYOU-TV	14
Red Oak	*36	KHIN	35
Sioux City	4-	KTIV	41
Sioux City	9	KCAU-TV	30
Sioux City	14	KMEG	39
Sioux City	*27-	KSIN	28
Sioux City	44	KPTH	49

	NTSC Channel	Call Letters	DTV Channel
Waterloo	7+	KWWL	55
Waterloo	*32-	KRIN	35

Kansas

Colby	4	KLBY	17
Ensign	6+	KBSD-TV	5
Fort Scott	20+		40
Garden City	11+	KSNB	16
Garden City	13-	KUPK-TV	18
Garden City	*18		42
Goodland	10	KBSL-TV	14
Great Bend	2	KSNC	22
Hays	7-	KBSH-TV	20
Hays	*9	KOOD	16
Hutchinson	*8	KPTS	29
Hutchinson	12	KWCH-TV	19
Hutchinson	36+	KAWJ	35
Lakin	*3	KSWK	23
Lawrence	38	KMCI	36
Oaldea	*15-		40
Pittsburg	7+	KOAM-TV	30
Salina	18+	KAAS-TV	17
Topeka	*11	KTWU	23
Topeka	13+	WIBW-TV	44
Topeka	27	KSNT	28
Topeka	49	KTKA-TV	48
Wichita	3-	KSNW	45
Wichita	10-	KAKE-TV	21
Wichita	24-	KSAS-TV	26
Wichita	33	KWCV	31

Kentucky

Ashland	*25-	WKAS	26
Ashland	61+	WTSF	44
Beattyville	65	WLJC-TV	7
Bowling Green	13	WBKO	33
Bowling Green	*24	WKYU-TV	18
Bowling Green	40+	WKNT	16
Bowling Green	*53-	WKGB-TV	48
Campbellsville	34-	WGRB	19
Covington	*54+	WCVN	24
Danville	56	WDKY-TV	4
Elizabethtown	*23+	WKZT-TV	43
Harlan	44-		51
Hazard	*35+	WKHA	16
Hazard	57-	WYMT-TV	12
Lexington	18+	WLEX-TV	22
Lexington	27-	WKYT-TV	59
Lexington	36	WTVQ-TV	40
Lexington	*46	WKLE	42
Louisville	3-	WAVE	47
Louisville	11+	WHAS-TV	55
Louisville	*15	WKPC-TV	17
Louisville	21-	WBNA	8
Louisville	32-	WLKY-TV	26
Louisville	41+	WDRB	49
Louisville	*68+	WKMJ	38
Madisonville	19-	WWAZ-TV	20
Madisonville	*35-	WKMA	42
Morehead	*38+	WKMR	15
Morehead	67-	WAOM	21
Murray	*21+	WKMU	36
Newport	19+	WDX-TV	29
Owensboro	31-	WKOH	30

	NTSC Channel	Call Letters	DTV Channel
Owenton	*52+	WKON	44
Paducah	6+	WPSD-TV	32
Paducah	29	WKPD	41
Paducah	49	WDKA	50
Pikeville	*22-	WKPI	24
Somerset	*29+	WKSD-TV	14

Louisiana

Alexandria	5	KALB-TV	35
Alexandria	25+	KLPA-TV	26
Alexandria	31+	KLAX-TV	32
Baton Rouge	2	WBRZ	13
Baton Rouge	9-	WAFB	46
Baton Rouge	*27+	WLPB-TV	25
Baton Rouge	33-	WVLA	34
Baton Rouge	44+	WGMB	45
Columbia	11+	KAQY	57
Lafayette	3+	KATC	28
Lafayette	10	KLFY-TV	56
Lafayette	15	KADN	16
Lafayette	*24	KLPB-TV	23
Lake Charles	7-	KPLC-TV	53
Lake Charles	*18-	KLTL-TV	20
Lake Charles	29-	KVHP	30
Monroe	8+	KNOE-TV	7
Monroe	*13	KLTM-TV	19
New Orleans	4+	WWL-TV	30
New Orleans	6	WDSU	43
New Orleans	8	WVUE	29
New Orleans	*12	WYFV-TV	11
New Orleans	20-	WHNO	14
New Orleans	26	WGNO	15
New Orleans	*32+	WLAE-TV	31
New Orleans	38+	WNOL-TV	40
New Orleans	49	WCCL	50
Shreveport	3-	KTBS-TV	28
Shreveport	12	KSLA-TV	17
Shreveport	*24-	KLTS-TV	25
Shreveport	33	KMSS-TV	34
Shreveport	45+	KSHV	44
Slidell	54+	WUPL	24
West Monroe	14-	KARD	36
West Monroe	39+	KMCT-TV	38

Maine

Augusta	*10-	WCBB	17
Bangor	2-	WLZ	25
Bangor	5+	WABI-TV	19
Bangor	7-	WWII-TV	14
Biddeford	*26-	WMEA-TV	45
Calais	*13-	WMED-TV	15
Lewiston	35-	WPME	28
Orono	*12-	WMEB-TV	22
Poland Spring	8-	WMTW-TV	46
Portland	6-	WCSH	44
Portland	13+	WGME-TV	38
Portland	51	WPXT	4
Presque Isle	8	WAGM-TV	16
Presque Isle	*10+	WMEM-TV	20

Maryland

Annapolis	*22+	WMPT	42
Baltimore	2+	WMAR-TV	52

DTV Allocations

	NTSC Channel	Call Letters	DTV Channel
Baltimore	11-	WBAL-TV	59
Baltimore	13+	WJZ-TV	38
Baltimore	24+	WUTB	41
Baltimore	45	WBFF	46
Baltimore	54	WNUV	40
Baltimore	*67-	WMPB	29
Frederick	*62	WFPT	28
Hagerstown	25-	WHAG-TV	55
Hagerstown	*31	WWPB	44
Hagerstown	68+	WJAL	16
Dakland	*36+	WGPT	54
Salisbury	16+	WBDC-TV	21
Salisbury	*28-	WCPB	56
Salisbury	47	WMDT	53

Massachusetts

Adams	19	WCDC	36
Boston	*2+	WGBH-TV	19
Boston	4+	WBZ-TV	30
Boston	5-	WCVB-TV	20
Boston	7+	WHDH-TV	42
Boston	25+	WFXT	31
Boston	38	WSBK-TV	39
Boston	*44	WGBX-TV	43
Boston	68+	WABU	32
Cambridge	56	WLVI-TV	41
Lawrence	62	WMFP	18
Marlborough	66	WHSB-TV	23
New Bedford	6+		49
New Bedford	28-	WLWC	22
Norwell	46+	WWDP	52
Springfield	22	WWLP	11
Springfield	40	WGGB-TV	55
Springfield	*57+	WGBY-TV	58
Vineyard Haven	58+	WZBU	40
Worcester	27	WUNI	29
Worcester	*48+	WYDN	47

Michigan

Alpena	*6	WCML-TV	57
Alpena	11	WBKB-TV	13
Ann Arbor	31+	WPXD	33
Bad Axe	*35	WDCP	15
Battle Creek	41+	WDTV	20
Battle Creek	43-	WZPX	44
Bay City	5-	WNEM-TV	22
Cadillac	9	WWTW	40
Cadillac	*27	WCMV	58
Cadillac	33	WGKI	47
Calumet	5-	WBKP	18
Cheboygan	4+	WTDM-TV	14
Detroit	2+	WJBK	58
Detroit	4	WDIV	45
Detroit	7-	WXYZ-TV	41
Detroit	20+	WDWB	21
Detroit	50-	WKBD-TV	14
Detroit	*56	WTVS	43
Detroit	62	WWJ-TV	44
East Lansing	*23-	WKAR-TV	55
Escanaba	3+	WJMN-TV	48
Flint	12-	WJRT-TV	36
Flint	*28-	WFUM	52
Flint	66-	WSMH	16
Grand Rapids	8+	WOOD-TV	7

	NTSC Channel	Call Letters	DTV Channel
Grand Rapids	13+	WZZM-TV	39
Grand Rapids	17	WXMI	19
Grand Rapids	*35+	WGJU-TV	11
Iron Mountain	8-	WDHS	22
Jackson	18+	WHTV	34
Kalamazoo	3-	WWMT	2
Kalamazoo	*52+	WGVK	5
Kalamazoo	64	WLLA	45
Lansing	6-	WLNS-TV	59
Lansing	47+	WSYM-TV	38
Lansing	53-	WLAJ	51
Manistee	*21	WCMW	17
Marquette	6-	WLUC-TV	35
Marquette	*13	WNMU-TV	33
Mount Clemens	38+	WADL	39
Mount Pleasant	*14	WCMU-TV	56
Muskegon	54+	WTLJ	24
Onandaga	10-	WILX-TV	57
Saginaw	25-	WEYI-TV	30
Saginaw	49-	WAQP	48
Sault Ste. Marie	8	WGTV	56
Sault Ste. Marie	10+	WWUP-TV	49
Traverse City	7+	WPBN-TV	50
Traverse City	29-	WGTU	31
University Center	*19+	WDCQ	18
Vanderbilt	45	WGKU	59

Minnesota

Alexandria	7	KCCO-TV	24
Alexandria	42	KSAX	14
Appleton	*10-	KWCM-TV	31
Austin	6-	KAAL	33
Austin	*15-	KSMQ-TV	20
Bemidji	*9	KAWE	18
Braierd.	*22	KAWB	28
Duluth	3	KDLH	33
Duluth	*8	WDSE-TV	38
Duluth	10+	WDIO-TV	43
Duluth	21+	KNLD	17
Hibbing	13-	WIRT	36
Hibbing	*18-		51
Mankato	12	KEYC-TV	38
Minneapolis	4+	WCCO-TV	32
Minneapolis	9+	KMSP-TV	26
Minneapolis	11-	KARE	35
Minneapolis	23+	KMWB	22
Minneapolis	29+	WFTC	21
Minneapolis	45	KVBM-TV	44
Redwood Falls	43	KRWF	27
Rochester	10	KTTC	36
Rochester	47-	KXLT-TV	46
St. Cloud	41	KPXM	40
St. Paul	*2-	KTCA-TV	34
St. Paul	5-	KSTP-TV	50
St. Paul	*17	KTCI-TV	16
Thief River Falls	10	KBRF	57
Walker	12-	KCCW-TV	20
Worthington	*20	KSMN	15

Mississippi

Biloxi	13+	WLTX-TV	36
Biloxi	*19+	WMAH-TV	16
Booneville	*12-	WMAE-TV	55

	NTSC Channel	Call Letters	DTV Channel
Bude	*17+	WMAU-TV	18
Columbus	4-	WCBI-TV	35
Greenville	15-	WXVT	17
Greenwood	6+		54
Greenwood	*23+	WABG-TV	25
Gulfport	25-	WXXV-TV	48
Hattiesburg	22	WHLT	58
Holly Springs	40	WBUY	41
Jackson	3	WLBT-TV	51
Jackson	12+	WJTV	52
Jackson	16	WAPT	21
Jackson	*29+	WMPN-TV	20
Jackson	40+	WDBD	41
Laurel	7	WDAM-TV	28
Meridian	11-	WTOK-TV	49
Meridian	*14	WMAW-TV	44
Meridian	24-		26
Meridian	30-	WGBC	31
Mississippi State	*2+	WMAB-TV	38
Natchez	48	WNTZ	49
Oxford	*18	WMAV-TV	36
Tupelo	9-	WTVA	57
Tupelo	27	WLOV-TV	16

Missouri

Birchtree	*20-		7
Bowling Green	*35+		50
Cape Girardeau	12	KFVS-TV	57
Cape Girardeau	23	KBSI	22
Columbia	8+	KOMU-TV	36
Columbia	17-	KMIZ	22
Hannibal	7-	KHQA-TV	29
Jefferson City	13	KRCG	12
Jefferson City	25	KNLJ	20
Joplin	12+	KODE-TV	43
Joplin	16	KSNF	46
Joplin	*26-	KOZJ	25
Kansas City	4	WDAF-TV	34
Kansas City	5+	KCTV	24
Kansas City	9+	KMBC-TV	14
Kansas City	*19+	KCPT	18
Kansas City	32-	KCWB	31
Kansas City	41-	KSHB-TV	42
Kansas City	50-	KPXE	51
Kansas City	62+	KSMO-TV	47
Kirksville	3-		33
Poplar Bluff	15+	KPOB-TV	18
Sedalia	6	KMOS-TV	15
Springfield	3+	KYTV	44
Springfield	10	KOLR	52
Springfield	*21-	KOZK	23
Springfield	27-	KDEB-TV	28
Springfield	33	KSPR	19
St. Joseph	2-	KQTV	53
St. Joseph	16-	KTAJ	21
St. Louis	2	KTVI	43
St. Louis	4-	KMOV	56
St. Louis	5-	KSDK	35
St. Louis	*9	KETC	39
St. Louis	11-	KPLR-TV	26
St. Louis	24+	KNLC	14
St. Louis	30+	KNL-TV	31

	NTSC Channel	Call Letters	DTV Channel
Montana			
Billings	2-	KTVQ	17
Billings	6	KSVI	18
Billings	8	KULR-TV	11
Bozeman	7-	KCTZ	16
Bozeman	*9	KUSM	20
Butte	4	KXLF-TV	15
Butte	6+	KTVM	2
Butte	18	KWYB	19
Glendive	5+	KXGN-TV	15
Great Falls	3+	KRTV	44
Great Falls	5+	KFBB-TV	39
Great Falls	16	KTGF	45
Hardin	4+	KHMT	22
Helena	10+	KMTF	29
Helena	12	KTVH	14
Kalispell	9-	KCFW-TV	38
Lewistown	13	KBAO	21
Miles City	3-	KYUS-TV	13
Miles City	*10		39
Missoula	8-	KPAX-TV	35
Missoula	*11+	KUFM-TV	27
Missoula	13-	KECI-TV	40
Missoula	23-	KTMF	36

Nebraska

Albion	24+	KLKE	23
Alliance	*13-	KTNE-TV	24
Bassett	*7-	KMNE-TV	15
Grand Island	11-	KGIN	32
Grand Island	17	KTVG	19
Hastings	5-	KHAS-TV	21
Hastings	*29+	KHNE-TV	14
Hay Springs	4+	KDUH-TV	7
Hayes Center	6	KWNB-TV	18
Kearney	13	KHGI-TV	36
Lexington	*3+	KLNE-TV	26
Lincoln	8+	KLKN	31
Lincoln	10+	KOLN	25
Lincoln	*12-	KUON-TV	40
McCook	8-	KSNK	12
Merriman	*12	KRNE-TV	17
Norfolk	*19+	KXNE-TV	16
North Platte	2-	KNOP-TV	22
North Platte	*9+	KPNE-TV	16
Omaha	3	KMTV	45
Omaha	6+	WOWT	22
Omaha	7	KETV	20
Omaha	15	KXVO	38
Omaha	*26	KYNE-TV	17
Omaha	42+	KPTM	43
Scottsbluff	10-	KSTF	29
Superior	4+	KSNB-TV	34

Nevada

Elko	10-	KENV	8
Elko	*14+		15
Henderson	5+	KVVU-TV	24
Las Vegas	3	KVBC	2
Las Vegas	8-	KLAS-TV	7
Las Vegas	*10+	KLVX	11
Las Vegas	13-	KTNV	12
Las Vegas	15+	KINC	16

DTV Allocations

	NTSC Channel	Call Letters	DTV Channel
Las Vegas	21+	KVWB	22
Las Vegas	33+	KFBT	29
Laughlin	34+	KMCC	32
Paradise	39+	KBLL	40
Reno	2	KTVN	13
Reno	4	KRNV	34
Reno	*5	KNPB	15
Reno	8	KOLO-TV	23
Reno	11	KRXI	44
Reno	21+	KAME-TV	22
Reno	27+	KREN-TV	26
Winnemucca	7+	KWNV	12

New Hampshire

Berlin	*40-		15
Concord	21+	WNBW	33
Derry	50-	WNDS	35
Durham	*11	WENH	57
Keene	*52+	WEKW-TV	49
Littleton	*49+	WLED-TV	48
Manchester	9-	WMUR-TV	59
Merrimack	60+	WPXB	34

New Jersey

Atlantic City	53+	WWAC-TV	50
Atlantic City	62	WACI	49
Burlington	48-	WGTW	27
Camden	*23+	WNJS	22
Linden	47+	WNJU	36
Montclair	*50+	WNJN	51
New Brunswick	*58	WNJB	18
Newark	13-	WNET	61
Newark	68	WHSE-TV	53
Newton	63	WMBC-TV	8
Patterson	41-	WXTV	40
Secaucus	9+	WWOR-TV	38
Trenton	*52-	WNJT	43
Vineland	65-	WHSP-TV	66
West Milford	*66	WFME-TV	29
Wildwood	40	WMGM-TV	36

New Mexico

Albuquerque	4+	KOB-TV	26
Albuquerque	*5+	KNME-TV	25
Albuquerque	7+	KOAT-TV	21
Albuquerque	13+	KRQE	16
Albuquerque	23-	KNAT	24
Albuquerque	*32+	KAZQ	17
Albuquerque	41+	KLUZ-TV	42
Albuquerque	50	KASY-TV	51
Carlsbad	6-	KOCT	19
Clovis	12-	KVIH-TV	20
Farmington	3		8
Farmington	12+	KOBF	17
Hobbs	29+	KHFT	16
Las Cruces	*22-	KRWG-TV	23
Las Cruces	48+	KMAZ	47
Portales	*3+	KENW	32
Roswell	8	KOBR	38
Roswell	10-	KBIM-TV	41
Roswell	27-	KRPV	28
Santa Fe	2+	KASA-TV	27
Santa Fe	11-	KCHF	10

	NTSC Channel	Call Letters	DTV Channel
Santa Fe	19-	KWBQ	29
Silver City	10+	KOVT	12
Silver City	*12		33
Socorro	*15-		31

New York

Albany	10-	WTEN	26
Albany	13	WNYT	15
Albany	23-	WXXA-TV	4
Amsterdam	55	WYPX	50
Batavia	51-	WAQF	53
Bath	14-		20
Binghamton	12-	WBNG-TV	7
Binghamton	34	WIVT	4
Binghamton	40-	WICZ-TV	8
Binghamton	*46+	WSKG	42
Buffalo	2	WGRZ-TV	33
Buffalo	4	WTVB-TV	39
Buffalo	7+	WKBW-TV	38
Buffalo	*17	WNED-TV	43
Buffalo	23	WNEQ-TV	32
Buffalo	29-	WUTV	14
Buffalo	49-	WNYO-TV	34
Carthage	7-	WWNY-TV	35
Corning	48+	WYDC	50
Elmira	18+	WETM-TV	2
Elmira	36-	WENY-TV	55
Garden City	*21-	WLW	22
Jamestown	26+	WNYB	27
Kingston	62+	WRNN-TV	21
New York	2	WCBS-TV	56
New York	4	WNBC	28
New York	5+	WNYW	44
New York	7	WABC-TV	45
New York	11+	WPX	33
New York	*25	WNYE-TV	24
New York	31-	WPXN-TV	30
North Pole	5	WPTZ	14
Norwood	*18	WNPI-TV	23
Plattsburg	*57	WCFE-TV	38
Poughkeepsie	54+	WTBY	27
Riverhead	55+	WLNY	57
Rochester	8	WROC-TV	45
Rochester	10+	WHEC-TV	58
Rochester	13-	WOKR	59
Rochester	*21	WXXI-TV	16
Rochester	31+	WUHF	28
Schenectady	6	WRGB	39
Schenectady	*17+	WMHT	34
Schenectady	45	WMHQ	43
Smithtown	67	WHSI-TV	23
Springville	67+	WNGS	46
Syracuse	3-	WSTM-TV	54
Syracuse	5-	WTVH	47
Syracuse	9-	WIXT	17
Syracuse	*24+	WCNY-TV	25
Syracuse	43+	WNYS-TV	44
Syracuse	68-	WSYT	19
Utica	2-	WKTV	29
Utica	20+	WUTR	30
Utica	33	WFXV	27
Watertown	*16	WNPE-TV	41
Watertown	50+	WWTI	21

	NTSC Channel	Call Letters	DTV Channel
North Carolina			
Asheville	13-	WLOS	56
Asheville	21+	WHNS	57
Asheville	*33	WUNF-TV	25
Asheville	62+	WASV-TV	45
Belmont	46+	WJZY	47
Burlington	16	WGFX	14
Chapel Hill	*4+	WUNC-TV	59
Charlotte	3	WBTW	23
Charlotte	9+	WSOC-TV	34
Charlotte	18	WCCB	27
Charlotte	36	WCNC-TV	22
Charlotte	*42+	WTVI	24
Columbia	*2	WUND-TV	20
Concord	*58	WUNG-TV	44
Durham	11+	WTVB	52
Durham	28+	WRDC	27
Fayetteville	40+	WKFT	38
Fayetteville	62	WFPX	36
Goldensboro	17-	WNCN	55
Greensboro	2-	WFMY-TV	51
Greensboro	48-	WUPN-TV	33
Greensboro	61	WLXI-TV	43
Greenville	9-	WNCT-TV	10
Greenville	14	WYDO	21
Greenville	*25	WUNK-TV	23
Hickory	14-	WHKY-TV	40
High Point	8-	WGHP-TV	35
Jacksonville	*19	WUNM-TV	44
Jacksonville	35	WFXZ-TV	34
Kannapolis	64-	WAXN	50
Lexington	20	WBFX	19
Linville	*17	WUNE-TV	54
Lumberton	*31	WUNU	25
Morehead City	8+	WFXI	24
New Bern	12+	WCTI	48
Raleigh	5	WRAL-TV	53
Raleigh	22	WFLA	57
Raleigh	50+	WRMZ	49
Roanoke Rapids	*36-	WUNP-TV	39
Rocky Mount	47-	WRPX	15
Washington	7	WITN-TV	32
Wilmington	3-	WWAY	46
Wilmington	6	WECL	54
Wilmington	26-	WSFX-TV	30
Wilmington	*39-	WUNJ-TV	29
Wilson	30-	WRAY-TV	42
Winston-Salem	12	WXII	31
Winston-Salem	*26+	WUNL-TV	32
Winston-Salem	45	WXLV-TV	29

	NTSC Channel	Call Letters	DTV Channel
North Dakota			
Bismarck	*3	KBME-TV	22
Bismarck	5	KFYR-TV	31
Bismarck	12-	KGMB-TV	23
Bismarck	17-	KBMY	16
Devils Lake	8+	WDAZ-TV	59
Dickinson	2+	KDMA-TV	19
Dickinson	7	KQCD-TV	18
Dickinson	9	KDSE	20
Ellendale	*19-	KJRE	20
Fargo	6	WDAY-TV	21
Fargo	11+	KVLY-TV	58

	NTSC Channel	Call Letters	DTV Channel
Fargo	*13	KFME	23
Fargo	15-	KVRR	19
Grand Forks	*2	KGFE	56
Jamestown	7-	KJRR	14
Minot	*6+	KSRE	57
Minot	10-	KMOT	58
Minot	13-	KXMC-TV	45
Minot	14-	KMCY	15
Pembina	12	KNRR	15
Valley City	4-	KXJB-TV	38
Williston	*4	KWSE	51
Williston	8-	KUMV-TV	52
Williston	11-	KXMD-TV	14

Ohio

	NTSC Channel	Call Letters	DTV Channel
Akron	23+	WVPX	59
Akron	*49+	WEAO	50
Akron	55-	WBNX-TV	30
Alliance	*45+	WNEO	46
Athens	*20	WOUB-TV	27
Bowling Green	*27+	WBGU-TV	56
Cambridge	44-	WOUC-TV	35
Canton	17-	WDLI	39
Canton	67	WOAC	47
Chillicothe	53	WWHO	46
Cincinnati	5-	WLWT	35
Cincinnati	9	WCPO-TV	10
Cincinnati	12	WKRC-TV	31
Cincinnati	*48-	WCET	34
Cincinnati	64-	WSTR-TV	33
Cleveland	3	WKYC-TV	2
Cleveland	5+	WEWS-TV	15
Cleveland	8	WJW	31
Cleveland	*25+	WWIZ-TV	26
Cleveland	61	WQHS-TV	34
Columbus	4-	WCMH-TV	14
Columbus	6+	WSYX	13
Columbus	10+	WBNS-TV	21
Columbus	28-	WTTE	36
Columbus	*34	WOSU-TV	38
Dayton	2	WDTN	50
Dayton	7+	WHIO-TV	41
Dayton	*16+	WPTD	58
Dayton	22+	WKEF	51
Dayton	45	WRGT-TV	30
Lima	35-	WLIO	20
Lima	44+	WTLW	47
Lorain	43	WUAB	28
Mansfield	68-	WMFD-TV	12
Newark	51	WSFJ	24
Oxford	*14+	WPTO	28
Portsmouth	30	WHCP	17
Portsmouth	*42-	WPBD-TV	43
Sandusky	52	WGGN-TV	42
Shaker Heights	19	WOIO	10
Springfield	26+	WBDT	18
Steubenville	9+	WTOV-TV	57
Toledo	11-	WTOL-TV	17
Toledo	13	WTVG	19
Toledo	24-	WNWD-TV	49
Toledo	*30+	WGTE-TV	29
Toledo	36-	WUPW	46
Toledo	40	WLMB	5
Youngstown	21-	WFMJ-TV	20
Youngstown	27	WKBN-TV	41

DTV Allocations

	NTSC Channel	Call Letters	DTV Channel
Youngstown	33	WYTV	36
Zanesville	18-	WHIZ-TV	40

Oklahoma

Ada	10+	KTEN	26
Bartlesville	17+	KDOR	15
Cheyenne	*12+	KWET	8
Claremore	*35	KRSC-TV	36
Enid	20-		18
Eufaula	*3	KOET	31
Guymon	*16		29
Lawton	7+	KSWO-TV	23
Oklahoma City	4-	KFOR-TV	27
Oklahoma City	5	KOCO-TV	16
Oklahoma City	9-	KWTW	39
Oklahoma City	*13+	KETA	32
Oklahoma City	14-	KTBO-TV	15
Oklahoma City	25-	KOKH-TV	24
Oklahoma City	34-	KOCB	33
Oklahoma City	43+	KAUT-TV	42
Oklahoma City	52	KSBI	51
Oklahoma City	62+	KOPX	50
Okmulgee	44-	KTPX	28
Shawnee	30		29
Tulsa	2+	KJRH	56
Tulsa	6+	KOTV	55
Tulsa	8-	KTUL	58
Tulsa	*11-	KOED-TV	38
Tulsa	23	KOKI-TV	22
Tulsa	41+	KTFO	42
Tulsa	47	KWHB	48
Tulsa	53	KWMJ	49

Oregon

Bend	*3+	KOAB-TV	11
Bend	21+	KTVZ	18
Coos Bay	11	KCBY-TV	21
Coos Bay	23+	KMTZ	22
Corvallis	*7-	KOAC-TV	39
Eugene	9+	KEZI	14
Eugene	13	KVAL-TV	25
Eugene	16+	KMTR	17
Eugene	*28-	KEPB-TV	29
Eugene	34	KLSR-TV	31
Klamath Falls	2-	KOTI	13
Klamath Falls	*22+	KFTS	33
Klamath Falls	31	KDKF	29
La Grande	*13+	KTVR	5
Medford	5	KOBI	15
Medford	*8+	KSYS	42
Medford	10+	KTVL	35
Medford	12+	KDRV	38
Medford	26	KMVU	27
Pendleton	11-	KFFX-TV	8
Portland	2	KATU	43
Portland	6+	KOIN	40
Portland	8-	KGW	46
Portland	*10	KOPB-TV	27
Portland	12	KPTV	30
Portland	24+	KNMT	45
Roseburg	4+	KPIC	19
Roseburg	36	KROZ	18
Roseburg	46+	KMTX-TV	45

	NTSC Channel	Call Letters	DTV Channel
Salem	22	KBSP-TV	20
Salem	32	KWBP	33

Pennsylvania

Allentown	*39	WLVT-TV	62
Allentown	69	WFMZ-TV	46
Altoona	10-	WTAJ-TV	32
Altoona	23-	WATM-TV	24
Altoona	47	WKBS-TV	46
Bethlehem	60-	WBPH-TV	59
Clearfield	*3+	WPSX-TV	15
Erie	12	WICU-TV	52
Erie	24	WJET-TV	58
Erie	35+	WSEE	16
Erie	*54+	WQLN	50
Erie	66+	WFXP	22
Greensburg	40+	WPCB-TV	50
Harrisburg	21+	WHP-TV	4
Harrisburg	27-	WHTM-TV	57
Harrisburg	*33+	WTF-TV	36
Hazleton	56	WWLF-TV	9
Jeanette	19+	WNPA	30
Johnstown	6	WJAC-TV	34
Johnstown	8-	WWCP-TV	29
Lancaster	8-	WGAL	58
Lancaster	15+	WLYH-TV	23
Philadelphia	3	KYW-TV	26
Philadelphia	6-	WPVI-TV	64
Philadelphia	10	WCAU	67
Philadelphia	17-	WPHL-TV	54
Philadelphia	29	WTFX-TV	42
Philadelphia	*35-	WYBE	34
Philadelphia	57	WPSG	32
Pittsburgh	2-	KDKA-TV	25
Pittsburgh	4+	WTAE-TV	51
Pittsburgh	11	WPXI	48
Pittsburgh	*13-	WQED	38
Pittsburgh	*16	WQEX	26
Pittsburgh	22	WCWB	42
Pittsburgh	53+	WPGH-TV	43
Reading	51	WTVE	25
Red Lion	49+	WGCB-TV	30
Scranton	16-	WNBP-TV	49
Scranton	22-	WYOU	13
Scranton	38+	WSWB	31
Scranton	*44-	WVIA-TV	41
Scranton	64	WQPX	32
Wilkes-Barre	28	WBRE-TV	11
Williamsport	53-	WILF	29
York	43	WPMT	47

Puerto Rico

Aguada	50		62
Aguadilla	*32	WELU	34
Aguadilla	44	WVEO	17
Arecibo	54	WCCV-TV	53
Arecibo	60		61
Arecibo-Aguadilla	12+		69
Bayamon	36	WDWL	59
Caguas	11-	WLII	56
Caguas	*58	WUJA	57
Carolina	52	WZDE	51
Fajardo	13+	WPRV-TV	33
Fajardo	*40	WMTJ	38

	NTSC Channel	Call Letters	DTV Channel
Guayama	46	WIDP	45
Humacao	68	WVSN	49
Mayaguez	3+	WIPM-TV	35
Mayaguez	5-	WORA-TV	29
Mayaguez	16	WTRA	63
Mayaguez	22	WNJX-TV	23
Naranjito	64	WECN	65
Ponce	7+	WSTE	66
Ponce	9-	WSUR-TV	43
Ponce	14	WTIN	15
Ponce	20	WKPV	19
Ponce	*26	WQTO	25
Ponce	48		47
San Juan	2+	WKAQ-TV	28
San Juan	4-	WAPA-TV	27
San Juan	*6+	WIPR-TV	55
San Juan	18	WTCV	32
San Juan	24	WJPX	21
San Juan	30	WSJU-TV	31
San Sebastian	38	WJWN-TV	39
Yauco	42	WRS	41

Rhode Island

Block Island	69	WPXQ	17
Providence	10+	WJAR	51
Providence	12+	WPRI-TV	13
Providence	*36	WSBE-TV	21
Providence	64+	WNAC-TV	54

South Carolina

Allendale	*14	WEBA-TV	33
Anderson	40	WBSC-TV	14
Beaufort	*16-	WJWJ-TV	44
Charleston	2+	WCBD-TV	59
Charleston	4	WCN	53
Charleston	5+	WCSC-TV	52
Charleston	*7-	WTV	49
Charleston	24	WTAT-TV	40
Charleston	36+	WMMP	35
Columbia	10-	WIS	41
Columbia	19+	WLTX	17
Columbia	25-	WOLO-TV	8
Columbia	*35+	WRLK-TV	32
Columbia	57-	WACH	48
Conway	*23+	WHMC	58
Florence	13+	WBTW	56
Florence	15-	WPDE-TV	16
Florence	21	WWMB	20
Florence	*33+	WJPM-TV	45
Greenville	4-	WYFF	59
Greenville	16+	WGGG-TV	35
Greenville	*29	WNTV	9
Greenwood	*38	WNEH	18
Hardeeville	28-	WTGS	27
Myrtle Beach	43+	WFXB	18
Rock Hill	30+	WNSC-TV	15
Rock Hill	55-	WFVT	39
Spartanburg	7+	WSPA-TV	53
Spartanburg	49	WRET-TV	43
Sumter	*27-	WRJA-TV	28
Sumter	63-	WQHB	38

	NTSC Channel	Call Letters	DTV Channel
South Dakota			
Aberdeen	9-	KABY-TV	28
Aberdeen	*16-	KDSD-TV	17
Brookings	*8	KESD-TV	18
Eagle Butte	*13	KPSD-TV	25
Florence	3-	KDLO-TV	25
Huron	12+	KTTM	22
Lead	5-	KIVV-TV	29
Lead	11+	KHSD-TV	30
Lowry	*11-	KQSD-TV	15
Martin	*8-	KZSD-TV	23
Mitchell	5+	KDLT	26
Pierre	4	KPRY-TV	19
Pierre	10+	KTSD-TV	21
Rapid City	3+	KOTA-TV	22
Rapid City	7+	KEVN-TV	18
Rapid City	*9	KBHE-TV	26
Rapid City	15-	KCLO-TV	16
Reliance	6-	KPLD-TV	14
Sioux Falls	11	KELO-TV	32
Sioux Falls	13+	KSFY-TV	29
Sioux Falls	17-	KTTW	7
Sioux Falls	*23	KCSD-TV	24
Sioux Falls	36+		40
Sioux Falls	46	KDLT-TV	47
Vermillion	*2+	KUSD-TV	34

Tennessee

Chattanooga	3+	WRCB-TV	55
Chattanooga	9	WTVC	35
Chattanooga	12+	WDEF-TV	47
Chattanooga	*45	WTCI	29
Chattanooga	61-	WDSI-TV	40
Cleveland	53	WFLI-TV	42
Cookeville	*22	WCTE	52
Cookeville	28+	WNPX	36
Crossville	20+	WBXX-TV	50
Greenville	39-	WEMT	38
Hendersonville	50	WPGD	51
Jackson	7+	WBBJ-TV	43
Jackson	16+	WMTU	39
Jellico	54-	WPXK	23
Johnson City	11-	WJHL-TV	58
Kingsport	19	WKPT-TV	27
Knoxville	6	WATE-TV	26
Knoxville	8	WVLT-TV	30
Knoxville	10+	WBIR-TV	31
Knoxville	*15-	WKOP-TV	17
Knoxville	43+	WTNZ	34
Lebanon	66	WJFB	44
Lexington	*11	WLJT	47
Memphis	3-	WREG-TV	28
Memphis	5+	WMC-TV	52
Memphis	*10+	WKNO	29
Memphis	13+	WHBQ-TV	53
Memphis	24	WPTY-TV	25
Memphis	30	WLMT	31
Memphis	50+	WFBI	51
Murfreesboro	39+	WHTN	38
Nashville	2-	WKRN-TV	27
Nashville	4+	WSMV	10
Nashville	5	WTVF	56
Nashville	*8+	WDCN	46
Nashville	17+	WZTV	15

DTV Allocations

	NTSC Channel	Call Letters	DTV Channel
Nashville	30+	WUXP	21
Nashville	58+	WNAB	23
Sneedville	*2+	WSJK	41

Texas

Abilene	9+	KRBC-TV	29
Abilene	32+	KTAB-TV	24
Alvin	67	KHSH-TV	36
Amarillo	*2+	KACV-TV	21
Amarillo	4	KAMR-TV	19
Amarillo	7	KVII-TV	23
Amarillo	10	KFDA-TV	9
Amarillo	14+	KCIT	15
Arlington	68	KPXD	42
Austin	7+	KTBC	56
Austin	*18+	KLRU	22
Austin	24	KVUE-TV	33
Austin	36	KXAN-TV	21
Austin	42-	KEYE-TV	43
Austin	54	KNVA	49
Baytown	57+	KVVV	41
Beaumont	6-	KFDM-TV	21
Beaumont	12-	KBMT	50
Beaumont	*34-	KITU	33
Belton	46-	KNCT	47
Big Spring	4-	KWAB-TV	33
Blanco	52+		45
Brownsville	23	KVEO	24
Bryan	3	KBTX-TV	59
Bryan	*15-	KAMU-TV	12
Bryan	28	KYLE	29
Conroe	49	KPXB	5
Conroe	55+	KTBU	42
Corpus Christi	3-	KIII-TV	47
Corpus Christi	6	KRIS-TV	50
Corpus Christi	10-	KZTV	18
Corpus Christi	*16	KEDT	23
Corpus Christi	28-	KORO	27
Dallas	4+	KDFW	35
Dallas	8	WFAA-TV	9
Dallas	*13+	KERA-TV	14
Dallas	27-	KDFI-TV	36
Dallas	33+	KDAF	32
Dallas	39	KXTX-TV	40
Dallas	58	KDTX-TV	45
Decatur	29	KMPX	30
Del Rio	10	KTRG	28
Denton	*2	KDTN	43
Eagle Pass	16+	KVAW	18
El Paso	4	KDBC-TV	18
El Paso	7	KVIA-TV	17
El Paso	9	KTSM-TV	16
El Paso	*13	KCOS	30
El Paso	14	KFOX-TV	15
El Paso	26+	KINT-TV	25
El Paso	*38-	KSCE	39
El Paso	65	KJLF-TV	51
Fort Worth	5+	KXAS-TV	41
Fort Worth	11-	KTVT	19
Fort Worth	21-	KTXA	18
Fort Worth	52-	KFWD	51
Fredericksburg	2+		38
Galveston	*22	KLTJ	23
Galveston	48-	KTMD	47
Garland	23	KUVN	24

	NTSC Channel	Call Letters	DTV Channel
Greenville	47+	KTAQ	46
Harlingen	4+	KGBT-TV	31
Harlingen	*44	KLUJ	34
Harlingen	60	KMBH	38
Houston	2-	KPRC-TV	35
Houston	*8	KUHT	9
Houston	11+	KHOU-TV	31
Houston	13-	KTRK-TV	32
Houston	*14	KETH	24
Houston	20	KTXH	19
Houston	26	KRIV	27
Houston	39-	KHWB	38
Houston	61	KZJL	44
Irving	49	KSTR-TV	48
Jacksonville	56	KETK-TV	22
Katy	51+	KNWS-TV	52
Kerrville	35+	KRRT	32
Killeen	62	KAKW	23
Lake Dallas	55	KLDT	54
Laredo	8	KGNS-TV	15
Laredo	13	KVTV	14
Laredo	27-	KLDO-TV	19
Llano	14-	KXAM-TV	27
Longview	51-	KFXK	31
Lubbock	*5-	KTXT-TV	39
Lubbock	11	KCBD-TV	43
Lubbock	13-	KLBK-TV	40
Lubbock	16+	KPTB	25
Lubbock	28	KAMC	27
Lubbock	34-	KJTV	35
Lufkin	9	KTRE	43
McAllen	48	KNVO	46
Midland	2-	KMID	26
Monahans	9-	KWES-TV	15
Nacogdoches	19-	KLSB-TV	18
Odessa	7-	KOSA-TV	31
Odessa	24-	KPEJ	23
Odessa	*36+	KOCV-TV	22
Odessa	42	KMLM	43
Port Arthur	4-	KJAC-TV	40
Rio Grande City	40	KTLM	20
Rosenberg	45	KXLN-TV	46
San Angelo	3-	KACB-TV	16
San Angelo	6	KIDY	19
San Angelo	8+	KLST	11
San Antonio	4	KMOL-TV	58
San Antonio	5	KENS-TV	55
San Antonio	*9-	KLRN	20
San Antonio	12+	KSAT-TV	48
San Antonio	*23-	KHCE	16
San Antonio	29+	KABB	30
San Antonio	41+	KWEX-TV	39
San Antonio	60+	KVDA	38
Sherman	12	KXII	20
Snyder	17-	KPCB	10
Sweetwater	12	KTXS-TV	20
Temple	6+	KCEN-TV	50
Texarkana	6	KTAL-TV	15
Texarkana	*34		50
Tyler	7	KLTV	38
Victoria	19+	KVCT	34
Victoria	25	KAVU-TV	15
Waco	10+	KWTV-TV	53
Waco	25+	KXXV	26
Waco	*34+	KCTF	20
Waco	44-	KWKT	57

	NTSC Channel	Call Letters	DTV Channel
Weslaco	5-	KRGV-TV	13
Wichita Falls	3+	KFDX-TV	28
Wichita Falls	6-	KAUZ-TV	22
Wichita Falls	18-	KJTL	15

Utah

Cedar City	0		44
Cedar City	4	KCSG	14
Monticello	*16-		41
Ogden	*9+	KULC	34
Ogden	30	KUWB	17
Provo	*11-	KBYU-TV	39
Provo	16	KUPX	29
Salt Lake City	2-	KUTV	35
Salt Lake City	4-	KTVX	40
Salt Lake City	5+	KSL-TV	38
Salt Lake City	*7-	KUED	42
Salt Lake City	13+	KSTU	28
Salt Lake City	14-	KJZZ-TV	27
St. George	12	KUSG	9

Vermont

Burlington	3	WCAX-TV	53
Burlington	22+	WVNY	16
Burlington	*33-	WETK	32
Burlington	44+	WFFF-TV	43
Hartford	31	WNNE	25
Rutland	*28+	WVER	56
St. Johnsbury	*20-	WVTB	18
Windsor	*41	WVTA	24

Virgin Islands

Charlotte Amalie	10-		50
Charlotte Amalie	17		48
Charlotte Amalie-Christiansted	*12	WTJX-TV	44
Christiansted	8+	WSVI	20
Christiansted	*27		5

Virginia

Arlington	14-	WTMW	15
Ashland	65	WUPV	47
Bristol	5+	WCYB-TV	28
Charlottesville	29-	WVIR-TV	32
Charlottesville	*41-	WHTJ	14
Charlottesville	64+		47
Danville	24-	WDRL-TV	41
Fairfax	*56	WNVC	57
Front Royal	*42	WVPY	21
Goldvein	*53	WNVT	30
Grundy	68	WLFQ	49
Hampton	13-	WVEC-TV	41
Hampton	*15	WHRO-TV	16
Harrisonburg	3-	WHSV-TV	49
Lynchburg	13	WSET-TV	56
Lynchburg	21-	WJPR	20
Manassas	66+	WPXW	43
Marion	*52	WMSY-TV	42
Norfolk	3+	WTKR	40
Norfolk	33	WTVZ	38
Norfolk	49-	WJCB	46
Norton	*47-	WSBN-TV	32
Petersburg	8	WRIC-TV	22

	NTSC Channel	Call Letters	DTV Channel
Portsmouth	10+	WAVY-TV	31
Portsmouth	27	WGNT	19
Richmond	6+	WTVR-TV	25
Richmond	12-	WWBT	54
Richmond	*23	WCVE-TV	42
Richmond	35+	WRLH-TV	26
Richmond	*57-	WCWV	44
Roanoke	7-	WDBJ	18
Roanoke	10	WSLS-TV	30
Roanoke	*15+	WBRA-TV	3
Roanoke	27+	WFXR-TV	17
Roanoke	38-	WPXR	36
Staunton	*51-	WVPT	11
Virginia Beach	43+	WVBT	29

Washington

Bellevue	33+	KWPX	32
Bellevue	51+	KBEH	50
Bellingham	12+	KVOS-TV	35
Bellingham	24	KBCB	19
Centralia	*15+	KCKA	19
Everett	16-	KONG-TV	31
Kennewick	42+	KVEW	44
Pasco	19-	KEPR-TV	18
Pullman	*10-	KWSU-TV	17
Richland	25	KNDU	26
Richland	*31	KTNW	38
Seattle	4	KOMO-TV	38
Seattle	5+	KING-TV	48
Seattle	7	KIRO-TV	39
Seattle	*9	KCTS-TV	41
Seattle	22+	KTZZ-TV	25
Seattle	45+	KHCV	44
Spokane	2-	KREM-TV	20
Spokane	4-	KXLY-TV	13
Spokane	6-	KHQ-TV	15
Spokane	*7+	KSPS-TV	39
Spokane	22	KSKN	36
Spokane	28-	KAYU-TV	30
Tacoma	11+	KSTW	36
Tacoma	13-	KCPQ	18
Tacoma	20	KTBW-TV	14
Tacoma	*28	KBTC-TV	27
Tacoma	*56	KWDK	42
Vancouver	49-	KPDX	48
Wenatchee	27	KCWT	46
Yakima	23+	KNDO	16
Yakima	29+	KIMA-TV	33
Yakima	35	KAPP	14
Yakima	*47	KYVE-TV	21

West Virginia

Bluefield	6-	WVA	46
Bluefield	40-	WLFQ	14
Charleston	8+	WCBS-TV	41
Charleston	11+	WVAH-TV	19
Charleston	29	WLPX-TV	39
Clarksburg	12+	WBOY-TV	52
Clarksburg	46-	WLYJ	28
Grandview	*9-	WSWP-TV	53
Huntington	3+	WSAZ-TV	23
Huntington	13+	WOWK-TV	54
Huntington	*33+	WPBY-TV	34
Lewisburg	59-	WVXS	48

DTV Allocations

	NTSC Channel	Call Letters	DTV Channel
Martinsburg	60+	WWPX	12
Morgantown	*24-	WNPB-TV	33
Oak Hill	4	WOAY-TV	50
Parkersburg	15-	WTAP-TV	49
Weston	5	WDTV	58
Wheeling	7	WTRF-TV	32

Wisconsin

Appleton	32+	WACY	59
Chippewa Falls	48	WEUX	49
Eagle River	34	WYOW	28
Eau Claire	13+	WEAU-TV	39
Eau Claire	18	WGOW-TV	15
Fond du Lac	68	WMMF-TV	44
Green Bay	2+	WBAY-TV	23
Green Bay	5+	WFRV-TV	56
Green Bay	11+	WLUK-TV	51
Green Bay	26+	WGBA	41
Green Bay	*38	WPNE	42
Janesville	57+	WHPN-TV	32
Kenosha	55-	WPXE	40
La Crosse	8+	WKBT	53
La Crosse	19+	WXOW-TV	14
La Crosse	25	WLAX	17
La Crosse	*31	WHLA-TV	30
Madison	3	WISC-TV	50
Madison	15	WMTV	19
Madison	*21-	WHA-TV	20
Madison	27-	WKOW-TV	26
Madison	47+	WMSN-TV	11
Manitowoc	16+		19
Mayville	52	WWRS-TV	43

	NTSC Channel	Call Letters	DTV Channel
Menomonie	*28-	WHWC-TV	27
Milwaukee	4-	WTMJ-TV	28
Milwaukee	6	WITI	33
Milwaukee	*10+	WMVS	8
Milwaukee	12	WISN-TV	34
Milwaukee	18-	WVTV	61
Milwaukee	24+	WCGV-TV	25
Milwaukee	30	WVCY-TV	22
Milwaukee	*36	WMVT	35
Milwaukee	58	WDJT-TV	46
Park Falls	*36-	WLEF-TV	47
Racine	49+	WJJA	48
Rhineland	12+	WJFW-TV	16
Superior	6+	KSNB-TV	19
Suring	14-	WTWB	21
Wausau	7-	WSAW-TV	40
Wausau	9	WAOW-TV	29
Wausau	*20+	WHRM-TV	24

Wyoming

Casper	2+	KTWO-TV	17
Casper	14-	KGWC-TV	15
Casper	20-	KFNB	18
Cheyenne	5+	KGWN-TV	30
Cheyenne	27-	KLWY	28
Cheyenne	33-	KKTU	11
Jackson	2	KJWY	14
Lander	*4	KCWC-TV	8
Lander	5	KGWL-TV	7
Rawlins	11-	KFNR	9
Riverton	10+	KFNE	16
Rock Springs	13	KGWR-TV	21
Sheridan	12+	KSGW-TV	21

Unused Television Allocations

As of November 1, 2000

A dagger (†) indicates an outstanding construction permit for that channel. As asterisk (*) indicates that the channel is reserved for non-commercial use.

City	State	Channel	City	State	Channel	City	State	Channel	City	State	Channel
Arab	AL	56	*Barstow	CA	35	Gainesville	FL	61	*Lihue	HI	21
*Birmingham	AL	62	Big Bear Lake	CA	59	Inverness	FL	64	*Lihue	HI	27
*Dothan	AL	39	Bishop	CA	14	*Islamorada	FL	9	*Lihue	HI	67
Dothan	AL	60	Bishop	CA	20	Kenansville	FL	31	*Miliiani Town	HI	60
†Gulf Shores	AL	55	*Blythe	CA	22	*Key West	FL	13	*Wailuku	HI	27
*Mobile	AL	31	*Brawley	CA	26	Key West	FL	16	*Wailuku	HI	33
Mobile	AL	61	†Calipatria	CA	54	*Lake City	FL	41	Wailuku	HI	39
*Montgomery	AL	63	*Chico	CA	18	*Leesburg	FL	45	Waimanalo	HI	56
*Murford	AL	16	*Chico	CA	46	*Madison	FL	36	Boise	ID	14
Opelika	AL	50	*Coalinga	CA	27	*Marathon	FL	16	*Burley	ID	17
†Selma	AL	29	*Fort Bragg	CA	17	*Marianna	FL	16	*Grangeville	ID	15
†Troy	AL	67	*Indio	CA	19	†Marianna	FL	51	Idaho Falls	ID	20
†Tuscaloosa	AL	23	*Los Angeles	CA	68	*Ocala	FL	29	*Idaho Falls	ID	33
*Tuscaloosa	AL	39	Oroville	CA	28	†Orlando	FL	27	Pocatello	ID	15
Tuscumbia	AL	52	†Rancho Palos Verdes	CA	44	*Palatka	FL	42	Pocatello	ID	25
†Tuskegee	AL	22	Redding	CA	16	Palatka	FL	63	*Preston	ID	28
Anchorage	AK	9	*Ridgecrest	CA	25	Panama City	FL	62	*Sandpoint	ID	16
*Dillingham	AK	2	*Sacramento	CA	52	*Sebring	FL	27	†Sun Valley	ID	5
Dillingham	AK	10	*Salinas-Monterey	CA	56	Sebring	FL	29	*Weiser	ID	17
Fairbanks	AK	13	*San Luis Obispo	CA	15	Sebring	FL	60	Danville	IL	68
Juneau	AK	10	Santa Barbara	CA	14	Stuart	FL	59	*De Kalb	IL	33
Ketchikan	AK	2	*Santa Barbara	CA	20	†Tallahassee	FL	24	*Edwardsville	IL	18
*Ketchikan	AK	9	*Santa Barbara	CA	32	Albany	GA	19	Elgin	IL	66
Seward	AK	3	†Santa Barbara	CA	38	Albany	GA	52	*Freeport	IL	65
*Ajo	AZ	23	*Santa Barbara	CA	55	*Ashburn	GA	23	Galesburg	IL	67
*Coolidge	AZ	43	*Santa Cruz	CA	16	*Carnesville	GA	52	Joliet	IL	14
†Douglas	AZ	3	Santa Maria	CA	42	*Carrollton	GA	49	*Kankakee	IL	54
*Douglas	AZ	28	*Santa Rosa	CA	62	*Cedartown	GA	65	Paris	IL	46
†Flagstaff	AZ	4	*Susanville	CA	14	*Columbus	GA	48	Pontiac	IL	53
†Flagstaff	AZ	9	Weaverville	CA	32	*Draketown	GA	27	*Springfield	IL	65
*Flagstaff	AZ	16	Willits	CA	11	*Elberton	GA	60	*Streator	IL	63
*Globe	AZ	14	Yosemite Valley	CA	41	*Flintstone	GA	41	*Vandalia	IL	21
†Green Valley	AZ	46	*†Yreka City	CA	20	*Flintstone	GA	51	Anderson	IN	67
†Holbrook	AZ	11	*Aiamosa	CO	16	*Lafayette	GA	35	*Lafayette	IN	24
*Holbrook	AZ	18	Aiamosa	CO	47	*Macon	GA	47	*Madison	IN	60
*Kingman	AZ	14	*Craig	CO	16	*Royston	GA	22	*Muncie	IN	17
*McNary	AZ	22	*Durango	CO	20	*Toccoa	GA	68	Salem	IN	58
*Nogales	AZ	16	†Durango	CO	33	*Valdosta	GA	33	*Terre Haute	IN	26
*Page	AZ	17	*Glenwood Springs	CO	19	†Valdosta	GA	44	†Ames	IA	23
*Parker	AZ	17	†Grand Junction	CO	4	*Vidalia	GA	18	*Ames	IA	34
*†Phoenix	AZ	39	*Gunnison	CO	17	Warner Robbins	GA	35	*Burlington	IA	58
*Prescott	AZ	19	*La Junta	CO	22	*Young Harris	GA	51	*Carroll	IA	18
*Safford	AZ	23	Lamar	CO	12	*Agana	GU	4	Carroll	IA	30
*Yuma	AZ	16	*Lamar	CO	14	†Agana	GU	10	Carroll	IA	52
*El Dorado	AR	30	*Leadville	CO	15	Tamuning	GU	20	*Centerville	IA	31
El Dorado	AR	34	*Montrose	CO	22	*Hilo	HI	4	Davenport	IA	30
El Dorado	AR	43	Pueblo	CO	26	Hilo	HI	20	*Decorah	IA	14
†Eureka Springs	AR	34	Pueblo	CO	32	Hilo	HI	26	*Des Moines	IA	43
*Gosnell	AR	46	*Salida	CO	23	*Hilo	HI	32	Des Moines	IA	63
†Harrison	AR	31	*Sterling	CO	18	*†Hilo	HI	38	Des Moines	IA	69
*Hot Springs	AR	20	*Trinidad	CO	24	Kailua	HI	50	Dubuque	IA	16
*†Little Rock	AR	36	*Dover	DE	34	Kaneohe	HI	50	*Dubuque	IA	29
Mountain Home	AR	43	Seaford	DE	38	†Kaneohe	HI	66	*Estherville	IA	49
*Russellville	AR	28	*†Boca Raton	FL	63	Lihue	HI	3	Hampton	IA	50
Alturas	CA	13	*Bradenton	FL	19	*Lihue	HI	8	*High Point	IA	14
†Avalon	CA	54	Bunnell	FL	58	Lihue	HI	10	*Lansing	IA	41
*Bakersfield	CA	39	Crystal River	FL	39	Lihue	HI	12	*Mount Ayr	IA	25
Bakersfield	CA	65	Destin	FL	64	Lihue	HI	15	*Ottumwa	IA	33

Unused TV Allocations

City	State	Channel	City	State	Channel	City	State	Channel	City	State	Channel
Sioux City	IA	39	*Iron Mountain	MI	17	Billings	MT	20	*Tucumcari	NM	15
*Spirit Lake	IA	38	*Ironwood	MI	15	*Butte	MT	2	*Albany-Schenectady	NY	29
†Waterloo	IA	22	Ironwood	MI	24	†Butte	MT	24	*Amsterdam	NY	39
*Chanute	KS	30	†Ishpeming	MI	10	*Cut Bank	MT	14	Arcade	NY	62
Cimarron	KS	23	*Manistique	MI	15	*Dillon	MT	14	†Batavia	NY	51
*Columbus	KS	48	†Marquette	MI	19	Glendive	MT	13	Bath	NY	14
*Emporia	KS	25	*Petoskey	MI	23	*Glendive	MT	16	*Coming	NY	30
Ensign	KS	26	Port Huron	MI	46	Great Falls	MT	26	*Glens Falls	NY	58
Fort Scott	KS	20	*Sault Ste. Marie	MI	32	*Great Falls	MT	32	Ilion	NY	67
*Garden City	KS	18	*West Branch	MI	24	†Havre	MT	9	Ithaca	NY	52
†Hoisington	KS	14	*Alexandria	MN	24	Havre	MT	11	*Ithaca	NY	65
†Hutchinson	KS	36	†Bemidji	MN	26	*Havre	MT	18	*Jamestown	NY	46
Junction City	KS	6	*Crookston	MN	33	†Helena	MT	10	*Lake Placid	NY	34
Liberal	KS	5	Duluth	MN	27	*Helena	MT	15	Oneonta	NY	15
*Manhattan	KS	21	*Ely	MN	17	Joplin	MT	35	*Oneonta	NY	42
*Oakley	KS	15	*Fairmont	MN	16	*Kalispell	MT	29	*Rochester	NY	61
*Parsons	KS	39	*Hibbing	MN	18	†Lewistown	MT	13	*Saranac Lake	NY	57
*Phillipsburg	KS	22	International Falls	MN	11	*Miles City	MT	10	Saranac Lake	NY	61
Pittsburg	KS	14	*International Falls	MN	35	†Missoula	MT	17	Utica	NY	4
*Pratt	KS	32	*Mankato	MN	26	*Wolf Point	MT	17	*Utica	NY	59
Salina	KS	34	*Marshall	MN	30	Albion	NE	18	Waverly	NY	57
Salina	KS	44	St. Cloud	MN	19	Albion	NE	21	*Andrews	NC	59
*Sedan	KS	28	*St. Cloud	MN	25	*Beatrice	NE	23	*Bryson City	NC	67
Topeka	KS	43	St. James	MN	32	*Falls City	NE	24	*Canton	NC	27
*Wichita	KS	15	*Thief River Falls	MN	30	Lincoln	NE	45	Culowhee	NC	50
*Wichita	KS	42	*Wadena	MN	20	Lincoln	NE	51	Forest City	NC	66
Ashland	KY	50	Walker	MN	38	McCook	NE	12	*Franklin	NC	56
Bowling Green	KY	59	*Willmar	MN	14	McCook	NE	16	*High Point	NC	32
†Harlan	KY	44	*Winona	MN	35	*Omaha	NE	48	High Point	NC	67
Hopkinsville	KY	51	Winona	MN	44	Omaha	NE	54	Laurel Hill	NC	59
Lexington	KY	62	*Clarksdale	MS	21	Orchard	NE	16	Manteo	NC	4
Madisonville	KY	57	*†Cleveland	MS	31	Scottsbluff	NE	16	Morganton	NC	23
Murray	KY	38	*Columbia	MS	45	*Elko	NV	14	*Raleigh	NC	34
Owensboro	KY	48	*†Columbus	MS	43	†Ely	NV	3	Rockingham	NC	50
Owensboro	KY	61	†Greenville	MS	44	†Ely	NV	6	*Rockingham	NC	53
Paintsville	KY	69	Grenada	MS	22	*Fallon	NV	25	Waynesville	NC	59
Pikeville	KY	51	*Hattiesburg	MS	47	†Goldfield	NV	7	Wilmington	NC	29
Somerset	KY	16	†Houston	MS	45	†Laughlin	NV	34	†Bismarck	ND	26
Alexandria	LA	41	Jackson	MS	51	*McGill	NV	13	*Devils Lake	ND	22
*De Ridder	LA	23	Laurel	MS	18	†Tonopah	NV	9	Grand Forks	ND	14
Hammond	LA	62	Magee	MS	34	*Tonopah	NV	17	Grand Forks	ND	27
Houma	LA	11	McComb	MS	28	*Winnemucca	NV	15	*Jamestown	ND	23
*Morgan City	LA	14	Meridian	MS	24	*Yerington	NV	16	†Minot	ND	24
Natchitoches	LA	20	*Natchez	MS	42	*Berlin	NH	40	*Williston	ND	15
*Natchitoches	LA	28	*Senatobia	MS	34	*Hanover	NH	15	Ashtabula	OH	15
New Iberia	LA	36	Tupelo	MS	35	Portsmouth	NH	17	Athens	OH	63
*Tallulah	LA	19	Vicksburg	MS	35	Asbury Park	NJ	58	*Columbus	OH	56
*Fort Kent	ME	46	Wiggins	MS	43	*Atlantic City	NJ	18	Defiance	OH	65
*Fryeburg	ME	18	Wiggins	MS	56	*Atlantic City	NJ	36	*Hillsboro	OH	24
*Houlton	ME	25	*†Yazoo City	MS	32	†Atlantic City	NJ	62	Hillsboro	OH	55
*Kittery	ME	39	*Birchtree	MO	20	*New Brunswick	NJ	19	*Lima	OH	57
*Millinocket	ME	44	*Bowling Green	MO	35	Newark	NJ	68	*Mansfield	OH	47
Presque Isle	ME	62	*Cape Girardeau	MO	39	Vineland	NJ	59	*Newark	OH	31
*Rumford	ME	43	*Carrollton	MO	18	*Alamogordo	NM	18	†Portsmouth	OH	30
Cumberland	MD	52	*Columbia	MO	23	*Carlsbad	NM	15	*Springfield	OH	66
Cumberland	MD	65	*Flat River	MO	22	†Carlsbad	NM	25	*Steubenville	OH	62
*Waldorf	MD	58	*Jefferson City	MO	36	*Clayton	NM	17	Xenia	OH	32
Greenfield	MA	32	*Kansas City	MO	68	*Deming	NM	16	*Youngstown	OH	58
†New Bedford	MA	28	*King City	MO	28	†Farmington	NM	3	*Ada	OK	22
*New Bedford	MA	34	*Kirkville	MO	3	*Farmington	NM	15	*Altus	OK	27
*North Adams	MA	35	*La Plata	MO	21	*Gallup	NM	8	*Ardmore	OK	17
Pittsfield	MA	51	*Lowry City	MO	15	Gallup	NM	10	*Ardmore	OK	28
Worcester	MA	14	*Poplar Bluff	MO	26	*Lovington	NM	19	Duncan	OK	40
*Ann Arbor	MI	58	Poplar Bluff	MO	55	*Raton	NM	18	*Elk City	OK	15
*Bad Axe	MI	15	*Rolla	MO	28	Roswell	NM	21	†Elk City	OK	31
Bad Axe	MI	41	Sikeston	MO	45	*Roswell	NM	33	†Enid	OK	20
*Bad Axe	MI	57	St. Joseph	MO	22	*Santa Fe	NM	9	*Enid	OK	26
Bay City	MI	61	*St. Louis	MO	40	†Silver City	NM	6	Grove	OK	45
*Calumet	MI	22	*Billings	MT	11	*Silver City	NM	12	Guymon	OK	9
*East Lansing	MI	69	Billings	MT	14	*Socorro	NM	15	*Guymon	OK	16

Unused TV Allocations

City	State	Channel	City	State	Channel	City	State	Channel	City	State	Channel
*Hugo	OK	15	Lowry	SD	62	Sulphur Springs	TX	18	Olympia	WA	67
*Hugo	OK	48	Lowry	SD	68	Texarkana	TX	17	†Pullman	WA	24
Lawton	OK	16	†Rapid City	SD	21	*Texarkana	TX	34	Rochester	WA	26
*Lawton	OK	36	*Seneca	SD	2	Tyler	TX	14	*Seattle	WA	62
Lawton	OK	45	†Sioux Falls	SD	36	*Tyler	TX	38	*†Tacoma	WA	56
*McAlester	OK	32	*Athens	TN	24	Tyler	TX	60	*Vancouver	WA	14
*Miami	OK	18	*Crossville	TN	55	Victoria	TX	31	†Walla Walla	WA	9
†Norman	OK	46	*Fayetteville	TN	29	*Wichita Falls	TX	24	Walla Walla	WA	14
Sayre	OK	8	*Jackson	TN	32	†Wolfforth	TX	22	*Wenatchee	WA	18
†Shawnee	OK	30	*Johnson City	TN	41	Cedar City	UT	0	†Wenatchee	WA	27
†Tulsa	OK	53	Knoxville	TN	26	†Logan	UT	12	†Bluefield	WV	40
*Tulsa	OK	63	Livingston	TN	60	*Logan	UT	22	*Bluefield	WV	63
*Woodward	OK	17	McMinnville	TN	33	*Moab	UT	14	Charleston	WV	23
Woodward	OK	35	*Memphis	TN	14	*Monticello	UT	16	*Charleston	WV	49
*Astoria	OR	21	*Memphis	TN	56	*Ogden	UT	18	Fairmont	WV	66
*Bend	OR	15	*Nashville	TN	42	†Price	UT	3	*Keyser	WV	30
*Brookings	OR	14	†Tazewell	TN	48	*Price	UT	15	*Keyser	WV	48
*Burns	OR	18	Tullahoma	TN	64	Provo	UT	32	*Martinsburg	WV	44
Coos Bay	OR	41	Union City	TN	41	Richfield	UT	8	Parkersburg	WV	39
*Grants Pass	OR	18	†Abilene	TX	15	*†Richfield	UT	19	*Parkersburg	WV	57
Grants Pass	OR	30	*Abilene	TX	26	†Salt Lake City	UT	20	*Weirton	WV	50
†La Grande	OR	16	Alpine	TX	12	*Salt Lake City	UT	26	Weston	WV	5
Medford	OR	26	*Bay City	TX	43	*†St. George	UT	18	Wheeling	WV	14
*North Bend	OR	17	Beaumont	TX	21	†Vernal	UT	6	*Wheeling	WV	41
†Pendleton	OR	11	*Big Spring	TX	14	*Vernal	UT	17	*Williamson	WV	31
*Portland	OR	30	Blanco	TX	52	Charlotte Amalie	VI	10	†Antigo	WI	46
Portland	OR	40	Boquillas	TX	8	Charlotte Amalie	VI	17	*Bloomington	WI	49
Roseburg	OR	36	Brady	TX	13	*Charlotte Amalie	VI	23	†Crandon	WI	4
*The Dalles	OR	17	Bryan-College Station	TX	50	Charlotte Amalie	VI	43	Fond du Lac	WI	34
*Altoona	PA	57	*Childress	TX	21	*Charlotte Amalie- Christiansted	VI	3	†Fond du Lac	WI	68
*Johnstown	PA	28	Corpus Christi	TX	38	Christiansted	VI	15	Green Bay	WI	44
Lebanon	PA	55	Crockett	TX	40	*Christiansted	VI	21	*Highland	WI	51
State College	PA	29	*Del Rio	TX	24	*†Christiansted	VI	27	*Kiel	WI	46
*State College	PA	59	†Farwell	TX	18	Frederiksted	VI	66	Manitowoc	WI	16
Williamsport	PA	20	Fort Stockton	TX	5	*Blacksburg	VA	43	Marshfield	WI	39
†Aguada	PR	50	*Fort Worth	TX	31	Blacksburg	VA	65	Oshkosh	WI	22
†Arecibo	PR	60	†Fredericksburg	TX	2	Bristol	VA	28	*Oshkosh	WI	50
Arecibo-Aguadilla	PR	12	*Laredo	TX	39	Charlottesville	VA	64	Rice Lake	WI	16
Fajardo	PR	13	Longview	TX	16	*Courtland	VA	52	Richland Center	WI	45
Fajardo	PR	34	†Longview	TX	54	Danville	VA	44	Sheboygan	WI	28
Guayama	PR	46	Marfa	TX	3	*Danville	VA	56	Sturgeon Bay	WI	42
Mayaguez	PR	16	*Marshall	TX	22	*Farmville	VA	31	Superior	WI	40
†Ponce	PR	48	Marshall	TX	35	Fredericksburg	VA	69	Tomah	WI	43
*San Juan	PR	62	†Midland	TX	18	*Hampton	VA	55	Wausau	WI	33
*San Juan	PR	76	Mineola	TX	64	*Lynchburg	VA	54	†Wittenberg	WI	55
San Sebastian	PR	34	*Nacogdoches	TX	32	*Onancock	VA	25	*Casper	WY	6
*Utahdo	PR	78	†Odessa	TX	30	Richmond	VA	63	Casper	WY	9
Providence	RI	16	Palestine	TX	43	Roanoke	VA	60	†Casper	WY	13
*Aiken	SC	44	Paris	TX	36	Virginia Beach	VA	21	*Cheyenne	WY	17
Columbia	SC	47	Paris	TX	42	*West Point	VA	46	Cheyenne	WY	27
*Georgetown	SC	41	Presidio	TX	7	Anacortes	WA	64	Jackson	WY	2
Greenwood	SC	48	*San Angelo	TX	21	*Bellingham	WA	34	†Jackson	WY	11
Myrtle Beach	SC	32	Sherman	TX	20	*Bellingham	WA	64	*Laramie	WY	8
Ailen	SD	22	*Sherman	TX	26	Morton	WA	39	†Sheridan	WY	7
Lowry	SD	56	Sonora	TX	11				†Sheridan	WY	9

Affiliations by Market

as of November 1, 2000

Market	Rank	Network (ABC, CBS, FOX, NBC)	Independent/ Other Networks	Public/Educational	Total
New York	1	4	11	7	22
Los Angeles	2	4	14	4	22
Chicago	3	4	8	3	15
Philadelphia	4	5	8	5	18
San Francisco-Oakland-San Jose	5	4	12	5	21
Boston	6	6	6	5	17
Dallas-Fort Worth	7	4	11	2	17
Washington, DC	8	5	4	7	16
Detroit	9	4	3	1	8
Atlanta	10	4	5	3	12
Houston	11	4	9	3	16
Seattle-Tacoma	12	4	7	3	14
Minneapolis-St. Paul	13	8	3	6	17
Tampa-St. Petersburg-Sarasota	14	5	6	2	13
Cleveland	15	5	7	2	14
Miami-Fort Lauderdale	16	4	8	2	14
Phoenix	17	5	7	1	13
Denver	18	7	8	4	19
Sacramento-Stockton-Modesto	19	4	4	2	10
Pittsburgh	20	4	3	4	11
Total First 20		94	144	71	
Orlando-Daytona Beach-Melbourne	21	4	7	3	14
St. Louis	22	4	3	1	8
Portland, OR	23	4	3	2	9
Baltimore	24	4	2	2	8
San Diego	25	4	3	1	8
Indianapolis	26	4	5	4	13
Hartford & New Haven	27	4	3	3	10
Charlotte	28	4	4	4	12
Raleigh-Durham	29	4	4	2	10
Kansas City	30	4	3	2	9
Nashville	31	4	5	2	11
Cincinnati	32	4	1	4	9
Milwaukee	33	4	5	2	11
Columbus, OH	34	4	2	1	7
Greenville-Spartanburg-Asheville-Anderson	35	5	3	4	12
Salt Lake City	36	8	4	3	15
San Antonio	37	4	5	2	11
Grand Rapids-Kalamazoo-Battle Creek	38	5	2	2	9
Birmingham	39	5	4	2	11
Memphis	40	4	2	2	8
Norfolk-Portsmouth-Newport News	41	4	2	1	7
New Orleans	42	4	3	2	9
West Palm Beach-Fort Pierce	43	4	2	2	8
Buffalo	44	4	3	2	9
Oklahoma City	45	4	4	2	10
Harrisburg-Lancaster-Lebanon-York	46	4	2	1	7
Greensboro-High Point-Winston Salem	47	4	3	1	8
Louisville	48	4	3	3	10
Providence-New Bedford	49	4	2	1	7
Albuquerque-Santa Fe	50	10	7	2	19
Total First 50		227	245	136	
Las Vegas	51	4	4	1	9
Wilkes Barre-Scranton	52	5	2	1	8

Affiliations by Market

Jacksonville-Brunswick	53	4	2	3	9
Fresno-Visalia	54	4	5	2	11
Dayton	55	4	2	1	7
Albany-Schenectady-Troy	56	6	0	1	7
Little Rock-Pine Bluff	57	4	3	4	11
Austin	58	5	2	1	8
Tulsa	59	4	5	3	12
Richmond-Petersburg	60	4	1	2	7
Charleston-Huntington	61	4	3	5	12
Mobile-Pensacola	62	4	6	2	12
Knoxville	63	4	2	2	8
Flint-Saginaw-Bay City	64	4	1	4	9
Wichita-Hutchinson	65	12	1	4	17
Lexington	66	5	2	4	11
Toledo	67	4	1	2	7
Roanoke-Lynchburg	68	5	1	1	7
Green Bay-Appleton	69	5	2	1	8
Des Moines-Ames	70	4	0	2	6
Tucson	71	4	3	2	9
Honolulu	72	12	8	4	24
Paducah-Cape Girardeau-Harrisburg-Mount Vernon	73	5	3	3	11
Rochester, NY	74	4	1	1	6
Omaha	75	4	1	3	8
Shreveport	76	4	2	1	7
Spokane	77	5	2	4	11
Springfield, MO	78	4	0	1	5
Portland-Auburn	79	4	1	2	7
Syracuse	80	4	2	1	7
Fort Myers-Naples	81	4	2	1	7
Huntsville-Decatur-Florence	82	5	1	2	8
Champaign & Springfield-Decatur	83	7	1	3	11
Madison	84	4	1	1	6
Columbia, SC	85	4	1	2	7
Chattanooga	86	4	2	2	8
South Bend-Elkhart	87	3	1	1	5
Jackson, MS	88	4	0	2	6
Cedar Rapids-Waterloo-Dubuque	89	5	1	2	8
Davenport-Rock Island-Moline	90	5	0	2	7
Burlington-Plattsburgh	91	5	0	6	11
Colorado Springs-Pueblo	92	4	1	1	6
Tri-Cities (Bristol, VA-Kingsport-Johnson City, TN)	93	4	1	2	7
Waco-Temple-Bryan	94	5	3	3	11
Johnstown-Altoona	95	4	1	1	6
Baton Rouge	96	4	0	1	5
Evansville	97	4	1	3	8
El Paso	98	4	6	3	13
Youngstown	99	4	0	1	5
Savannah	100	4	1	2	7
Total First 100	459	337	245		
Lincoln & Hastings-Kearney	101	10	0	4	14
Harlingen-Weslaco-Brownsville-McAllen	102	4	3	2	9
Charleston, SC	103	4	2	1	7
Fort Wayne	104	4	1	1	6
Springfield-Holyoke	105	2	0	1	3
Greenville-New Bern-Washington	106	5	0	3	8
Lansing	107	4	1	1	6
Tyler-Longview	108	5	0	0	5
Reno	109	5	2	1	8
Tallahassee-Thomasville	110	5	0	1	6
Sioux Falls-Mitchell	111	10	0	9	19
Peoria-Bloomington	112	4	1	1	6
Augusta	113	4	0	2	6
Florence-Myrtle Beach	114	3	1	3	7
Fort Smith	115	5	1	1	7

Affiliations by Market

Montgomery	116	4	1	3	8
Santa Barbara-Santa Maria-San Luis Obispo	117	3	2	0	5
Monterey-Salinas	118	3	2	0	5
Traverse City-Cadillac	119	8	2	2	12
Fargo-Valley City	120	8	0	3	11
Macon	121	4	1	1	6
Eugene	122	8	0	2	10
Boise	123	4	1	1	6
Lafayette, LA	124	3	0	1	4
Yakima-Pasco-Richland-Kennewick	125	6	0	2	8
La Crosse-Eau Claire	126	6	0	1	7
Amarillo	127	5	0	2	7
Columbus, GA	128	4	1	2	7
Corpus Christi	129	3	1	1	5
Bakersfield	130	3	1	0	4
Columbus-Tupelo-West Point	131	3	0	2	5
Duluth-Superior	132	4	1	1	6
Chico-Redding	133	4	0	1	5
Monroe-El Dorado	134	4	2	1	7
Rockford	135	4	0	0	4
Wausau-Rhineland	136	4	0	2	6
Beaumont-Port Arthur	137	3	0	1	4
Topeka	138	3	0	1	4
Terre Haute	139	3	0	2	5
Wheeling-Steubenville	140	3	0	1	4
Medford-Klamath Falls	141	6	0	2	8
Erie	142	4	0	1	5
Columbia-Jefferson City	143	3	1	0	4
Sioux City	144	4	0	2	6
Joplin-Pittsburg	145	3	0	1	4
Wichita Falls & Lawton	146	4	0	0	4
Lubbock	147	4	1	1	6
Wilmington	148	3	0	1	4
Bluefield-Beckley-Oak Hill	149	3	1	1	5
Albany, GA	150	2	2	2	6
Odessa-Midland	151	5	1	1	7
Minot-Bismarck-Dickinson	152	10	0	4	14
Rochester-Mason City-Austin	153	4	0	2	6
Anchorage	154	4	3	1	8
Bangor	155	3	0	2	5
Binghamton	156	3	0	1	4
Biloxi-Gulfport	157	2	0	1	3
Panama City	158	3	1	1	5
Palm Springs	159	2	0	0	2
Abilene-Sweetwater	160	3	1	0	4
Sherman-Ada	161	2	0	0	2
Salisbury	162	3	0	2	5
Quincy-Hannibal-Keokuk	163	2	1	2	5
Idaho Falls-Pocatello	164	4	1	1	6
Clarksburg-Weston	165	3	0	0	3
Gainesville	166	2	2	1	5
Hattiesburg-Laurel	167	2	0	0	2
Utica	168	3	0	0	3
Billings	169	5	2	0	7
Missoula	170	4	0	1	5
Elmira	171	3	0	0	3
Dothan	172	3	0	0	3
Lake Charles	173	2	0	1	3
Yuma-El Centro	174	3	3	0	6
Rapid City	175	6	0	2	8
Watertown	176	4	0	2	6
Marquette	177	3	1	1	5
Alexandria, LA	178	3	0	1	4
Harrisonburg	179	2	0	1	3
Jonesboro	180	1	1	1	3
Bowling Green	181	2	0	2	4

Affiliations by Market

Greenwood-Greenville	182	2	0	1	3
Meridian	183	3	0	1	4
Jackson, TN	184	1	1	1	3
Parkersburg	185	1	0	0	1
Grand Junction-Montrose	186	5	1	1	7
Great Falls	187	3	0	0	3
Twin Falls	188	2	0	2	4
Laredo	189	4	3	0	7
Butte-Bozeman	190	4	0	1	5
Eureka	191	4	1	1	6
St. Joseph	192	1	1	0	2
Charlottesville	193	1	0	1	2
Lafayette, IN	194	1	0	0	1
Mankato	195	1	0	0	1
San Angelo	196	3	0	0	3
Casper-Riverton	197	6	1	1	8
Cheyenne-Scottsbluff-Sterling	198	6	1	0	7
Ottumwa-Kirksville	199	2	1	0	3
Bend, OR	200	1	0	1	2
Lima	201	1	1	0	2
Zanesville	202	1	0	0	1
Fairbanks	203	3	2	1	6
Victoria	204	2	1	0	3
Presque Isle	205	3	0	1	4
Juneau	206	1	0	1	2
Helena	207	1	0	0	1
Alpena	208	1	0	1	2
North Platte	209	1	0	1	2
Glendive	210	3	0	0	3
Grand Total		845	400	367	

Foreign Language Programming on U.S. Commercial TV Stations

- KHRR, Tucson, AZ**—Spanish 168 hours per week.
- KOLD-TV, Tucson, AZ**—Spanish 30 minutes per week.
- KSWT, Yuma, AZ**—Spanish 19 hours per week.
- KDDC-TV, Anaheim, CA**—German, Israeli, Japanese 9 hours per week, Spanish.
- KVEA, Corona-Los Angeles, CA**—Spanish 119 hours per week.
- KECY-TV, El Centro-Yuma, Arizona, CA**—Spanish 30 minutes per week.
- KSCI, Long Beach-Los Angeles, CA**—Chinese 26.5 hours per week, Korean 18 hours per week, Japanese 15 hours per week, Persian 12.5 hours per week, Armenian 3.5 hours per week, Vietnamese 3.5 hours per week, others 7.55 hours per week.
- KCAL-TV, Los Angeles, CA**—Spanish 15 hours per week.
- KMEX-TV, Los Angeles, CA**—Spanish 140 hours per week.
- KTLA, Los Angeles, CA**—Spanish 20 hours per week.
- KWHY-TV, Los Angeles, CA**—Spanish 85 hours per week.
- KUVS, Modesto-Sacramento-Stockton, CA**—Spanish 168 hours per week.
- KTXL, Sacramento-Stockton, CA**—Spanish 24 hours per week.
- KSMS-TV, Salinas-Monterey, CA**—Spanish 140 hours per week.
- KCNS, San Francisco, CA**—Various languages 117 hours per week.
- KDTV, San Francisco, CA**—Spanish 168 hours per week.
- KTSF, San Francisco, CA**—Chinese 36 hours per week, Japanese 16 hours per week, Filipino 11 hours per week, Korean 2.5 hours per week, Vietnamese 2.5 hours per week, Italian 1 hour per week, others 12 hours per week.
- KNTV, San Jose, CA**—Spanish 30 minutes per week.
- KSTS, San Jose, CA**—Spanish 100 hours per week.
- KFTL, Stockton, CA**—Vietnamese 5 hours per week, Spanish 2 hours per week, Hindi 1.5 hours per week, Russian 1 hour per week.
- KPST-TV, Vallejo, CA**—Chinese 24.5 hours per week.
- KKTV, Colorado Springs-Pueblo, CO**—Spanish 30 minutes per week.
- WHCT-TV, Hartford, CT**—Spanish 1 hour per week.
- WVIT, New Britain-Hartford, CT**—Spanish 1 hour per week.
- WCLF, Clearwater-Tampa, FL**—Greek 1 hour per week, Spanish 1 hour per week, French 15 minutes per week.
- WTGL-TV, Cocoa-Orlando, FL**—Spanish 2 hours per week.
- WSCV, Fort Lauderdale-Miami, FL**—Spanish 124 hours per week.
- WLTW, Miami, FL**—Spanish 168 hours per week.
- WAGA, Atlanta, GA**—Spanish 30 minutes per week.
- KBFD, Honolulu, HI**—Korean 76 hours per week, Filipino 3 hours per week, Chinese 30 minutes per week.
- KIKU, Honolulu, HI**—Japanese 34 hours per week, Chinese 19 hours per week, Korean 15.5 hours per week, Filipino 9.55 hours per week, Spanish 1.5 hours per week.
- WCPX, Chicago, IL**—Spanish 2.5 hours per week, Greek 30 minutes per week, Italian 30 minutes per week.
- WFLD, Chicago, IL**—Spanish 1 hour per week.
- WBUI, Decatur, IL**—Spanish 1 hour per week.
- KADN, Lafayette, LA**—French 1 hour per week.
- KLFY-TV, Lafayette, LA**—French 3.5 hours per week.
- WBZ-TV, Boston, MA**—Spanish 30 minutes per week.
- WCVB-TV, Boston, MA**—Spanish 30 minutes per week.
- WHUB-TV, Marlborough, MA**—Asian languages 1 hour per week.
- WLUC-TV, Marquette, MI**—Finnish 1 hour per week.
- KPXE, Kansas City, MO**—Spanish 1.5 hours per week.
- KNLC, St. Louis, MO**—Spanish 1 hour per week. C
- KSTF, Scottsbluff-Gering, NE**—Bilingual 10 hours per week.
- KLUZ-TV, Albuquerque, NM**—Spanish 168 hours per week.
- KNAT, Albuquerque, NM**—Spanish 3 hours per week.
- KOAT-TV, Albuquerque, NM**—Spanish 30 minutes per week.
- KOCT, Carlsbad, NM**—Spanish 30 minutes per week.
- KOBF, Farmington, NM**—Navajo 30 minutes per week.
- KRPV, Roswell, NM**—Spanish 8 hours per week.
- KCHF, Santa Fe, NM**—Spanish 4-6 hours per week.
- KOVT, Silver City, NM**—Spanish 30 minutes per week.
- WEWB, Albany-Schenectady, NY**—German 1 hour per week, Russian 1 hour per week.
- WNJU, New York-Newark, New Jersey, NY**—Spanish 78.5 hours per week, Japanese 6 hours per week, Greek 3.5 hours per week, Hindu 2.5 hours per week.
- WXTV, New York-Paterson, New Jersey, NY**—Spanish 100 hours per week.
- WTVG, Toledo, OH**—Spanish 30 minutes per week.
- WFMZ-TV, Allentown, PA**—Spanish 1 hour per week.
- WPCB-TV, Greensburg-Pittsburgh, PA**—Greek 1 hour per week, Italian 1 hour per week.
- WPRV-TV, Fajardo, PR**—Spanish 26 hours per week.
- WAPA-TV, San Juan, PR**—Spanish 140 hours per week.
- WJAR, Providence, RI**—Portuguese 30 minutes per week, Spanish 30 minutes per week.
- KIII-TV, Corpus Christi, TX**—Spanish 1.5 hours per week.
- KORO, Corpus Christi, TX**—Spanish 168 hours per week.
- KDBC-TV, El Paso, TX**—Spanish 30 minutes per week.
- KINT-TV, El Paso, TX**—Spanish 168 hours per week.
- KVIA-TV, El Paso, TX**—Spanish 2 hours per week.
- KFWD, Fort Worth-Dallas, TX**—Spanish 168 hours per week.
- KTMD, Galveston-Houston, TX**—Spanish 140 hours per week.
- KUVN, Garland-Dallas, TX**—Spanish 132 hours per week.
- KGBT-TV, Harlingen, TX**—Spanish 5 hours per week.
- KTRK-TV, Houston, TX**—Spanish 1 hour per week.

KETK-TV, Jacksonville-Tyler-Longview, TX—Spanish 30 minutes per week.

KGNS-TV, Laredo, TX—Spanish 11.5 hours per week.

KLDO-TV, Laredo, TX—Spanish 168 hours per week.

KAMC, Lubbock, TX—Spanish 30 minutes per week.

KCBD-TV, Lubbock, TX—Spanish 30 minutes per week.

KMLM, Odessa, TX—Spanish 6 hours per week.

KPEJ, Odessa, TX—Spanish 2 hours per week.

KXLN-TV, Rosenberg-Houston, TX—Spanish 164 hours per week.

KSAT-TV, San Antonio, TX—Spanish 2 hours per week.

KWEX-TV, San Antonio, TX—Spanish 148 hours per week.

KVCT, Victoria, TX—Spanish 1 hour per week.

KRGV-TV, Weslaco, TX—Spanish 1.75 hours per week.

KSL-TV, Salt Lake City, UT—Spanish 2.5 hours per week.

WSVI, Christiansted, VI—Spanish 2-5 hours per week.

Foreign Language Programming on U.S. Public/Educational TV Stations

KYUK-TV, Bethel, AK—Eskimo 3 hours per week.

KAET, Phoenix, AZ—Japanese 1 hour per week, Spanish 1 hour per week.

KUAT-TV, Tucson, AZ—Spanish 30 minutes per week.

KRCB, Cotati, CA—Spanish 30 minutes per week.

KLCS, Los Angeles, CA—Spanish 6.5 hours per week, German 1 hour per week, French 30 minutes per week, Italian 30 minutes per week, Japanese 30 minutes per week.

KNXT, Visalia, CA—Spanish 9 hours per week, Portuguese 7.5 hours per week, Hmong 1 hour per week, Lao 5 minutes per week, Armenian.

KRMT, Denver, CO—Spanish 4 hours per week, Russian 30 minutes per week.

WBCC, Cocoa, FL—Spanish 3 hours per week.

WLRN-TV, Miami, FL—Multicultural 30 hours per week.

WMFE-TV, Orlando, FL—Spanish 1 hour per week.

KGTF, Agana, GU—Filipino 1 hour per week.

WFWA, Fort Wayne, IN—European Journal 30 minutes per week, Spanish 30 minutes per week.

KOOO, Hays-Russell-Great Bend-Salina, KS—Spanish 3 hours per week.

KLPA-TV, Alexandria, LA—French 1.5 hours per week.

WLPB-TV, Baton Rouge, LA—French 1.5 hours per week.

KLPB-TV, Lafayette, LA—French 1.5 hours per week.

KLTL-TV, Lake Charles, LA—French 1.5 hours per week.

WLAE-TV, New Orleans, LA—German 30 minutes per week, Spanish 30 minutes per week.

KLTS-TV, Shreveport, LA—French 1.5 hours per week.

WNJS, Camden, NJ—Spanish 1 hour per week.

WNJN, Montclair, NJ—Spanish 1 hour per week.

WNJB, New Brunswick, NJ—Spanish 1 hour per week.

WNJT, Trenton, NJ—Spanish 1 hour per week.

KRWG-TV, Las Cruces, NM—Spanish 1 hour per week.

WXXI-TV, Rochester, NY—Spanish 1 hour per week.

WMHT, Schenectady-Albany-Troy, NY—French 1 hour per week.

WCNY-TV, Syracuse, NY—WCNY-FM 18KW hours per week, WUNY-FM 7KW hours per week, WJNY-FM 7KW hours per week.

KRSC-TV, Claremore, OK—Spanish 2 hours per week.

WLVT-TV, Allentown-Bethlehem-Easton, PA—Spanish 30 minutes per week.

WMTJ, Fajardo, PR—English 51 hours per week, Spanish 117 hours per week, French 1 hour per week.

WQTO, Ponce, PR—English 12.5 hours per week, Spanish 29 hours per week.

WCTE, Cookeville, TN—Spanish 30 minutes per week, German 30 minutes per week.

KEOT, Corpus Christi, TX—Spanish 1.5 hours per week.

KOTN, Denton, TX—Spanish 1 hour per week.

KSCE, El Paso, TX—Spanish 39.5 hours per week, Arabic 30 minutes per week.

KMBH, Harlingen, TX—Spanish 3 hours per week.

KBYU-TV, Provo, UT—French 30 minutes per week, German 30 minutes per week, Spanish 30 minutes per week.

WNVC, Fairfax, VA—Hindi 111 hours per week, Chinese 8 hours per week, French 4.5 hours per week, Farsi 4.5 hours per week, Korean 3 hours per week, Japanese 2 hours per week, Pakistani 2 hours per week, Urdu 2 hours per week.

WMVS, Milwaukee, WI—Spanish 5 hours per week.

WMVT, Milwaukee, WI—Spanish 5 hours per week.

WNPB-TV, Morgantown, WV—French 30 minutes per week, Spanish 30 minutes per week.

Tables

NIelsen GEOGRAPHIC REGIONS SUMMARY
TV OWNERSHIP BY REGIONS AND STATES
2001 vs. 1960

Region	JANUARY 2001			SPRING 1960		
	Total HSHLDS	TV HSHLDS	% TV	Total HSHLDS	TV HSHLDS	% TV
NORTHEAST	19,575,700	19,249,110	98	12,859,800	10,548,160	82.0
New England	5,202,300	5,124,160	98	2,949,800	2,374,400	80.5
Connecticut	1,53,500	1,236,050	99	688,800	565,490	82.1
Maine	497,100	489,530	98	263,200	188,510	71.6
Massachusetts	2,371,300	2,336,260	99	1,474,200	1,212,460	82.2
New Hampshire	466,800	459,220	98	164,200	124,510	75.8
Rhode Island	379,600	375,750	99	249,800	213,390	85.4
Vermont	234,000	227,350	97	109,600	70,040	63.9
Middle Atlantic	14,373,400	14,124,950	98	9,910,000	8,173,760	82.5
New Jersey	2,983,400	2,951,700	99	1,672,100	1,404,970	84.0
New York	6,762,000	6,613,410	98	5,011,400	4,139,470	82.6
Pennsylvania	4,628,000	4,559,840	99	3,226,500	2,629,320	81.5
NORTH CENTRAL	24,277,800	23,960,770	99	14,816,100	11,630,760	78.5
East North Central	16,939,100	16,725,560	99	10,232,500	8,463,740	82.7
Illinois	4,505,700	4,442,640	99	2,983,300	2,445,000	82.0
Indiana	2,300,500	2,266,720	99	1,348,000	1,073,630	79.6
Michigan	3,741,200	3,699,480	99	2,148,000	1,805,000	84.0
Ohio	4,356,100	4,302,770	99	2,670,500	2,328,000	87.2
Wisconsin	2,035,600	2,013,950	99	1,082,700	812,110	75.0
West North Central	7,338,700	7,235,210	99	4,583,600	3,167,020	69.1
Iowa	1,130,200	1,115,900	99	830,600	635,180	76.5
Kansas	1,033,500	1,017,970	98	688,900	435,330	63.2
Minnesota	1,850,400	1,825,000	99	929,200	661,450	71.2
Missouri	2,146,300	2,113,950	98	1,332,500	973,720	73.1
Nebraska	648,600	640,330	99	433,100	290,390	67.0
North Dakota	249,600	246,460	99	169,900	84,400	49.7
South Dakota	280,100	275,600	98	199,400	86,550	43.4
SOUTH	37,345,300	36,756,000	98	13,723,000	8,440,010	61.5
South Atlantic	19,589,300	19,299,750	99	6,179,800	4,030,450	65.2
Delaware	294,600	290,470	99	1,089,900	687,440	63.1
District of Columbia	222,800	216,780	97	108,300	92,960	85.8
Florida	6,161,900	6,261,200	99	253,000	209,990	83.0
Georgia	2,980,200	2,936,690	99	948,900	584,880	61.6
Maryland	1,946,000	1,921,640	99	748,700	607,820	81.2
North Carolina	3,036,400	2,988,960	98	1,041,200	620,290	59.6
South Carolina	1,480,700	1,460,980	99	559,500	308,190	55.1
Virginia	2,648,500	2,607,330	98	927,900	614,850	66.3
West Virginia	718,900	706,080	98	502,400	304,030	60.5
East South Central	6,441,400	6,338,110	98	3,072,700	1,655,700	53.9
Alabama	1,703,200	1,678,690	99	803,200	444,070	55.3
Kentucky	1,542,000	1,516,310	98	811,900	463,810	57.1
Mississippi	1,024,500	1,004,040	98	558,600	211,820	37.9
Tennessee	2,171,300	2,139,070	99	899,000	536,000	59.6
West South Central	11,314,600	11,118,140	98	4,470,500	2,753,860	61.6
Arkansas	996,200	976,010	98	509,600	234,610	46.0
Louisiana	1,611,200	1,587,770	99	804,400	488,110	60.7
Oklahoma	1,311,000	1,288,600	98	668,500	444,930	66.6
Texas	7,396,200	7,265,760	98	2,488,000	1,586,210	63.8
WEST	22,857,800	22,218,930	97	7,385,700	4,876,400	66.0
Mountain 6,781,600	6,601,900	97	1,715,100	882,560	51.5	
Arizona	1,943,400	1,892,010	97	292,200	168,460	57.7
Colorado	1,687,800	1,645,010	97	465,900	271,050	58.2
Idaho	471,900	457,790	97	173,800	87,570	50.4
Montana	349,100	336,530	96	200,400	63,260	31.6
Nevada	804,900	788,220	98	71,200	33,010	46.4
New Mexico	641,400	620,020	97	210,100	89,830	42.8
Utah	698,100	682,150	98	209,400	145,630	69.5
Wyoming	185,000	180,170	97	92,100	23,750	25.8
Pacific 15,483,200	15,049,440	97	5,670,600	3,993,840	70.4	
California	11,876,100	11,561,050	97	4,312,300	3,177,350	73.7
Oregon	1,319,800	1,276,210	97	537,700	285,550	53.1
Washington	2,287,300	2,212,180	97	820,600	530,940	64.7
Alaska	195,500	184,870	95	—	—	—
Hawaii	397,500	382,720	97	—	—	—
TOTAL CONTINENTAL U.S.	103,463,600	101,617,220	98	48,784,600	35,495,330	72.8
TOTAL U.S.	104,056,000	102,184,810	98	—	—	—

Notes: Figures for Continental U.S. exclude Alaska & Hawaii. Figures for Alaska include Anchorage, Fairbanks & Juneau DMA's only.

Television Households by States and Counties

A.C. Nielsen Data as of September 2000.
Household estimates compiled by Market Statistics Inc.
Figures Updated from 1990 U.S. Census.

Reprinted with permission of copyright holder, A. C. Nielsen Co.

State and County	Total Households	Total TV Households	%
ALABAMA			
Autauga	16,000	15,830	99%
Baldwin	54,900	54,080	99%
Barbour	9,500	9,300	98%
Bibb	7,700	7,540	98%
Blount	18,800	18,570	99%
Bullock	4,000	3,820	96%
Butler	7,900	7,730	98%
Calhoun	44,400	43,650	98%
Chambers	14,000	13,790	99%
Cherokee	8,700	8,580	99%
Chilton	15,000	14,790	99%
Choctaw	5,900	5,690	96%
Clarke	10,400	10,190	98%
Clay	5,600	5,480	98%
Cleburne	5,500	5,220	95%
Coffee	16,500	16,220	98%
Colbert	21,000	20,670	98%
Conecuh	5,300	5,150	97%
Coosa	4,400	4,310	98%
Covington	15,400	15,140	98%
Crenshaw	5,400	5,310	98%
Cullman	30,300	30,010	99%
Dale	18,300	18,060	99%
Dallas	17,100	16,740	98%
De Kalb	23,800	23,510	99%
Elmore	23,200	22,940	99%
Escambia	13,400	13,160	98%
Etowah	41,100	40,700	99%
Fayette	7,300	7,190	98%
Franklin	12,100	11,940	99%
Geneva	10,200	10,080	99%
Greene	3,600	3,390	94%
Hale	6,100	5,830	96%
Henry	6,100	6,030	99%
Houston	34,300	33,920	99%
Jackson	20,400	19,990	98%
Jefferson	262,700	259,600	99%
Lamar	6,200	6,060	98%
Lauderdale	34,100	33,670	99%
Lawrence	12,800	12,470	97%
Lee	40,500	39,680	98%
Limestone	24,500	24,260	99%
Lowndes	4,200	4,060	97%
Macon	8,200	8,020	98%
Madison	113,900	112,700	99%
Marengo	8,400	8,130	97%
Marion	11,900	11,730	99%
Marshall	33,100	32,640	99%
Mobile	150,500	148,660	99%
Monroe	8,800	8,560	97%
Montgomery	81,500	80,590	99%
Morgan	43,300	42,900	99%
Perry	4,400	4,190	95%
Pickens	8,000	7,860	98%
Pike	11,200	10,990	98%
Randolph	8,300	8,210	99%
Russell	19,300	18,950	98%
Saint Clair	24,400	24,050	99%
Shelby	58,200	57,720	99%
Sumter	5,500	5,350	97%
Talladega	28,600	28,170	98%
Tallapoosa	15,700	15,410	98%
Tuscaloosa	62,500	61,380	98%
Walker	28,000	27,710	99%
Washington	6,400	6,230	97%

State and County	Total Households	Total TV Households	%
Wilcox	4,400	4,200	95%
Winston	10,100	9,990	99%
TOTALS	1,703,200	1,678,690	99%
ALASKA			
Anchorage	99,100	96,220	97%
Fairbanks	32,100	30,530	95%
Juneau	26,200	23,540	90%
Kenai-Peninsula	18,000	16,200	90%
Matanka-Sustina	20,100	18,380	91%
TOTALS	195,500	184,870	95%
ARIZONA			
Apache North	13,100	10,950	84%
Apache South	4,300	3,590	83%
Cochise	45,500	43,580	96%
Coconino	38,900	35,870	92%
Gila	19,900	19,230	97%
Graham	11,000	10,510	96%
Greenlee	3,200	2,920	91%
La Paz	7,500	7,260	97%
Maricopa	1,177,300	1,155,640	98%
Mohave	59,500	57,690	97%
Navajo	27,500	24,700	90%
Pima	346,300	336,920	97%
Pinal	59,100	57,470	97%
Santa Cruz	11,800	11,430	97%
Yavapai	69,600	66,780	96%
Yuma	48,900	47,470	97%
TOTALS	1,943,400	1,892,010	97%
ARKANSAS			
Arkansas	8,200	8,010	98%
Ashley	9,100	8,960	98%
Baxter	16,600	16,220	98%
Benton	56,900	55,590	98%
Boone	12,800	12,430	97%
Bradley	4,400	4,310	98%
Calhoun	2,200	2,160	98%
Carroll	9,300	8,960	96%
Chicot	5,000	4,830	97%
Clark	8,100	7,890	97%
Clay	7,200	7,050	98%
Cleburne	10,000	9,750	98%
Cleveland	3,100	3,040	98%
Columbia	9,300	9,090	98%
Conway	7,800	7,710	99%
Craighead	30,500	29,970	98%
Crawford	19,500	19,150	98%
Crittenden	17,700	17,330	98%
Cross	6,800	6,670	98%
Dallas	3,500	3,460	99%
Desha	5,200	5,110	98%
Drew	6,400	6,260	98%
Faulkner	30,500	30,100	99%
Franklin	6,500	6,360	98%
Fulton	4,600	4,400	96%
Garland	36,600	35,820	98%
Grant	6,300	6,160	98%

TV Households

State and County	Total Households	Total TV Households	%	State and County	Total Households	Total TV Households	%
Greene	14,700	14,520	99%	Modoc	3,800	3,670	97%
Hempstead	8,700	8,450	97%	Mono	4,300	3,930	91%
Hot Spring	11,700	11,470	98%	Monterey	125,800	121,660	97%
Howard	5,000	4,880	98%	Napa	47,700	45,780	96%
Independence	12,900	12,560	97%	Nevada	36,300	34,630	95%
Izard	5,300	5,170	98%	Orange	956,700	940,530	98%
Jackson	6,800	6,650	98%	Placer	89,800	87,820	98%
Jefferson	28,700	28,220	98%	Plumas	8,600	8,220	96%
Johnson	8,500	8,360	98%	Riverside Central	121,600	118,330	97%
Lafayette	3,600	3,510	98%	Riverside East	6,500	6,390	98%
Lawrence	6,900	6,690	97%	Riverside West	403,700	394,620	98%
Lee	4,100	3,940	96%	Sacramento	457,900	448,880	98%
Lincoln	3,700	3,630	98%	San Benito	15,700	15,250	97%
Little River	5,000	4,880	98%	San Bernardino	552,900	540,520	98%
Logan	7,900	7,740	98%	San Diego	1,022,500	996,220	97%
Lonoke	19,600	19,250	98%	San Francisco	332,700	312,270	94%
Madison	5,400	5,030	93%	San Joaquin	186,100	182,430	98%
Marion	6,400	6,260	98%	San Luis Obispo	92,500	89,240	96%
Miller	14,700	14,340	98%	San Mateo	268,800	261,650	97%
Mississippi	18,000	17,720	98%	Santa Barbara North	69,400	67,850	98%
Monroe	3,900	3,730	96%	Santa Barbara South	74,200	70,150	95%
Montgomery	3,600	3,470	96%	Santa Clara	593,800	578,600	97%
Nevada	4,000	3,940	99%	Santa Cruz	92,500	86,740	94%
Newton	3,000	2,880	96%	Shasta	64,600	62,870	97%
Duachita	10,500	10,300	98%	Sierra	1,100	1,020	93%
Perry	3,700	3,650	99%	Siskiyou	17,800	16,720	94%
Phillips	9,600	9,290	97%	Solano East	82,700	81,160	98%
Pike	3,900	3,790	97%	Solano West	51,600	51,060	99%
Poinsett	9,500	9,320	98%	Sonoma	174,300	166,400	95%
Polk	7,900	7,390	94%	Stanislaus	147,700	144,410	98%
Pope	20,300	19,790	97%	Sutter	28,200	27,550	98%
Prairie	3,600	3,550	99%	Tehama	21,500	21,070	98%
Pulaski	140,000	138,380	99%	Trinity	5,200	4,570	88%
Randolph	7,200	7,050	98%	Tulare	115,100	113,300	98%
Saline	29,400	29,120	99%	Tuolumne	19,700	19,300	98%
Scott	4,100	4,030	98%	Ventura	244,000	239,120	98%
Searcy	3,200	3,050	95%	Yolo	57,500	55,440	96%
Sebastian	42,900	42,330	99%	Yuba	20,600	19,950	97%
Sevier	5,500	5,350	97%	TOTALS	11,876,100	11,561,050	97%
Sharp	7,400	7,120	96%	COLORADO			
St Francis	9,200	8,970	98%	Adams	126,300	124,580	99%
Stone	4,500	4,220	94%	Alamosa	6,100	5,860	96%
Union	17,500	17,270	99%	Arapahoe	205,200	202,660	99%
Van Buren	6,600	6,510	99%	Archuleta	4,000	3,440	86%
Washington	57,900	56,490	98%	Baca	1,900	1,830	96%
White	24,700	24,370	99%	Bent	2,400	2,370	99%
Woodruff	3,400	3,310	97%	Boulder	117,200	111,810	95%
Yell	7,500	7,280	97%	Chaffee	6,600	6,370	97%
TOTALS	996,200	976,010	98%	Cheyenne	1,000	970	97%
CALIFORNIA				Clear Creek	4,000	3,820	96%
Alameda	541,900	523,800	97%	Conejos	2,900	2,780	96%
Alpine	400	380	95%	Costilla	1,300	1,200	92%
Amador	10,600	10,370	98%	Crowley	1,200	1,190	99%
Butte	80,500	78,040	97%	Custer	1,400	1,320	94%
Calaveras	16,000	15,310	96%	Delta	11,500	11,150	97%
Colusa	6,600	6,480	98%	Denver	238,400	231,560	97%
Contra Costa	353,600	346,250	98%	Dolores	700	660	94%
Del Norte	9,100	8,470	93%	Douglas	61,100	60,000	98%
El Dorado East	12,800	12,310	96%	Eagle	14,200	13,210	93%
El Dorado West	45,200	44,030	97%	El Paso	199,300	195,490	98%
Fresno	265,500	260,750	98%	Elbert	7,600	7,510	99%
Glenn	9,800	9,540	97%	Fremont	16,000	15,530	97%
Humboldt	50,000	46,850	94%	Garfield	16,900	16,380	97%
Imperial	42,400	41,060	97%	Gilpin	1,800	1,710	95%
Inyo	7,700	7,450	97%	Grand	4,400	4,120	94%
Kern-East	28,900	28,140	97%	Gunnison	5,400	4,900	91%
Kern-West	189,400	185,120	98%	Hinsdale	300	300	100%
Kings	39,900	39,280	98%	Huerfano	3,000	2,940	98%
Lake	23,300	21,640	93%	Jackson	800	750	94%
Lassen	9,400	8,940	95%	Jefferson	208,500	205,100	98%
Los Angeles	3,276,000	3,197,380	98%	Kiowa	800	780	98%
Madera	36,600	35,990	98%	Kit Carson	3,200	3,120	98%
Marin	99,700	94,550	95%	La Plata	17,000	15,920	94%
Mariposa	6,400	6,040	94%	Lake	3,700	3,330	90%
Mendocino	33,600	29,720	88%	Larimer	95,000	91,820	97%
Merced	65,400	63,840	98%	Las Animas	6,700	6,470	97%

TV Households

State and County	Total Households	Total TV Households	%
Lincoln	2,700	2,590	96%
Logan	7,800	7,710	99%
Mesa	48,200	47,120	98%
Mineral	200	190	95%
Moffat	4,800	4,540	95%
Montezuma	8,700	8,190	94%
Montrose	13,400	12,960	97%
Morgan	10,800	10,610	98%
Otero	8,200	8,120	99%
Ouray	1,200	1,050	88%
Park	6,000	5,670	95%
Phillips	2,000	1,990	100%
Pitkin	6,900	6,030	87%
Prowers	5,500	5,420	99%
Pueblo	55,200	54,450	99%
Rio Blanco	2,900	2,800	97%
Rio Grande	4,800	4,610	96%
Routt	7,500	7,290	97%
Saguache	2,100	1,910	91%
San Juan	200	200	100%
San Miguel	2,700	2,350	87%
Sedgwick	1,100	1,090	99%
Summit	8,900	8,250	93%
Teller	8,700	8,460	97%
Washington	2,200	2,140	97%
Weld	63,300	62,390	99%
Yuma	4,000	3,930	98%
TOTALS	1,687,800	1,645,010	97%

CONNECTICUT

Fairfield	316,100	312,310	99%
Hartford	322,300	318,110	99%
Litchfield	71,500	70,180	98%
Middlesex	59,800	58,830	98%
New Haven	305,500	301,350	99%
New London	91,400	89,820	98%
Tolland	48,000	47,340	99%
Windham	38,900	38,110	98%
TOTALS	1,253,500	1,236,050	99%

DELAWARE

Kent	47,300	46,280	98%
New Castle	189,900	187,660	99%
Sussex	57,400	56,530	98%
TOTALS	294,600	290,470	99%

DISTRICT OF COLUMBIA

District of Columbia	222,800	216,780	97%
TOTALS	222,800	216,780	97%

FLORIDA

Alachua	86,800	83,770	97%
Baker	7,000	6,940	99%
Bay	58,900	58,170	99%
Bradford	8,700	8,540	98%
Brevard	199,100	196,690	99%
Broward	672,900	666,510	99%
Calhoun	4,900	4,780	98%
Charlotte	61,400	60,860	99%
Citrus	51,300	50,330	98%
Clay	50,000	49,530	99%
Collier	94,400	92,650	98%
Columbia	22,100	21,630	98%
De Soto	10,200	10,010	98%
Dade	4,800	4,550	95%

State and County	Total Households	Total TV Households	%
Duval	298,200	294,560	99%
Escambia	113,100	111,280	98%
Flagler	19,600	19,140	98%
Franklin	4,400	4,270	97%
Gadsden	17,400	17,090	98%
Gilchrist	4,600	4,490	98%
Glades	3,400	3,270	96%
Gulf	5,100	5,020	98%
Hamilton	5,000	4,860	97%
Hardee	6,900	6,780	98%
Hendry	9,900	9,700	98%
Hernando	54,800	53,960	98%
Highlands	35,400	34,980	99%
Hillsborough	386,600	381,340	99%
Holmes	6,900	6,810	99%
Indian River	47,200	46,370	98%
Jackson	18,000	17,640	98%
Jefferson	4,800	4,710	98%
Lafayette	2,300	2,200	96%
Lake	89,200	88,210	99%
Lee	177,400	175,750	99%
Leon	93,900	91,780	98%
Levy	13,200	12,800	97%
Liberty	2,700	2,600	96%
Madison	6,600	6,410	97%
Manatee	111,500	110,030	99%
Marion	103,500	101,630	98%
Martin	53,400	52,470	98%
Miami-Dade	780,600	766,080	98%
Monroe	37,200	36,040	97%
Nassau	22,000	21,710	99%
Okaloosa	68,200	67,250	99%
Okeechobee	12,200	11,930	98%
Orange	334,800	329,580	98%
Osceola	59,300	58,860	99%
Palm Beach North	273,400	269,630	99%
Palm Beach South	181,900	179,750	99%
Pasco	144,800	143,120	99%
Pinellas	401,700	397,520	99%
Polk	187,600	185,140	99%
Putnam	28,200	27,640	98%
Santa Rosa	41,100	40,390	98%
Sarasota	147,000	144,590	98%
Seminole	136,100	134,930	99%
St Johns	47,300	46,520	98%
St Lucie	73,700	72,450	98%
Sumter	20,000	19,780	99%
Suwannee	13,200	12,730	96%
Taylor	7,400	7,220	98%
Union	3,500	3,400	97%
Volusia	179,600	177,180	99%
Wakulla	7,700	7,550	98%
Walton	16,800	16,500	98%
Washington	8,400	8,220	98%
TOTALS	6,261,200	6,170,820	99%

GEORGIA

Appling	6,500	6,330	97%
Atkinson	2,600	2,510	97%
Bacon	3,800	3,710	98%
Baker	1,300	1,270	98%
Baldwin	13,800	13,560	98%
Banks	5,200	5,140	99%
Barrow	15,800	15,700	99%
Bartow	28,900	28,600	99%
Ben Hill	6,600	6,430	97%
Berrien	6,100	6,010	99%
Bibb	59,900	59,160	99%
Bleckley	4,100	4,070	99%
Brantley	4,900	4,810	98%
Brooks	5,700	5,640	99%
Bryan	8,600	8,460	98%
Bulloch	18,400	18,010	98%
Burke	8,400	8,170	97%
Butts	6,400	6,320	99%
Calhoun	1,900	1,840	97%
Camden	15,100	14,940	99%

TV Households

State and County	Total Households	Total TV Households	%
Benewah	3,700	3,530	95%
Bingham	13,200	13,000	98%
Blaine	7,400	7,110	96%
Boise	2,300	2,170	94%
Bonner	14,700	13,560	92%
Bonneville	28,400	27,900	98%
Boundary	3,800	3,400	89%
Butte	1,100	1,090	99%
Camas	300	300	100%
Canyon	46,200	45,280	98%
Caribou	2,400	2,350	98%
Cassia	7,300	7,060	97%
Clark	300	290	97%
Clearwater	3,700	3,490	94%
Custer	1,400	1,330	95%
Elmore	9,000	8,800	98%
Franklin	3,700	3,660	99%
Fremont	3,800	3,710	98%
Gem	5,800	5,600	97%
Gooding	5,700	5,580	98%
Idaho	5,700	5,100	89%
Jefferson	6,300	6,150	98%
Jerome	6,700	6,530	97%
Kootenai	43,500	42,270	97%
Latah	12,000	11,280	94%
Lemhi	3,400	3,210	94%
Lewis	1,600	1,550	97%
Lincoln	1,300	1,270	98%
Madison	5,900	5,680	96%
Minidoka	6,800	6,650	98%
Nez Perce	15,300	14,990	98%
Oneida	1,300	1,270	98%
Owyhee	3,600	3,470	96%
Payette	8,200	7,920	97%
Power	2,900	2,820	97%
Shoshone	5,700	5,440	95%
Teton	2,000	1,960	98%
Twin Falls	24,000	23,360	97%
Valley	3,100	2,770	89%
Washington	4,200	4,040	96%
TOTALS	471,900	457,790	97%

ILLINOIS

Adams	25,900	25,650	99%
Alexander	3,800	3,690	97%
Bond	5,900	5,820	99%
Boone	14,600	14,430	99%
Brown	1,700	1,670	98%
Bureau	13,800	13,680	99%
Calhoun	2,100	2,070	99%
Carroll	6,700	6,590	98%
Cass	5,200	5,150	99%
Champaign	63,800	62,270	98%
Christian	13,900	13,800	99%
Clark	7,000	6,940	99%
Clay	5,500	5,340	97%
Clinton	12,000	11,960	100%
Coles	19,300	18,970	98%
Cook	1,912,400	1,880,650	98%
Crawford	7,900	7,820	99%
Cumberland	3,900	3,830	98%
De Kalb	30,600	30,210	99%
De Witt	6,700	6,660	99%
Douglas	7,600	7,440	98%
DuPage	329,300	326,110	99%
Edgar	7,700	7,610	99%
Edwards	2,800	2,790	100%
Effingham	12,500	12,390	99%
Fayette	8,100	7,900	98%
Ford	5,500	5,460	99%
Franklin	16,600	16,430	99%
Fulton	15,000	14,870	99%
Gallatin	2,900	2,880	99%
Greene	6,100	6,020	99%
Grundy	14,200	14,070	99%
Hamilton	3,600	3,520	98%
Hancock	8,400	8,330	99%

State and County	Total Households	Total TV Households	%
Hardin	2,100	2,060	98%
Henderson	3,400	3,400	100%
Henry	20,400	20,270	99%
Iroquois	12,100	11,920	99%
Jackson	23,400	22,570	96%
Jasper	4,000	3,940	99%
Jefferson	14,900	14,670	98%
Jersey	8,200	8,120	99%
Jo Daviess	8,300	8,180	99%
Johnson	4,200	4,110	98%
Kane	141,200	139,200	99%
Kankakee	37,700	37,380	99%
Kendall	19,100	19,050	100%
Knox	21,700	21,440	99%
La Salle	43,300	42,790	99%
Lake	216,200	214,510	99%
Lawrence	5,900	5,780	98%
Lee	13,000	12,780	98%
Livingston	14,100	13,610	97%
Logan	10,700	10,630	99%
Macon	44,600	44,150	99%
Macoupin	19,100	18,950	99%
Madison	99,700	98,590	99%
Marion	16,600	16,260	98%
Marshall	5,000	4,940	99%
Mason	6,600	6,530	99%
Massac	6,400	6,320	99%
McDonough	12,400	12,190	98%
McHenry	88,900	87,860	99%
McLean	55,300	54,380	98%
Menard	5,000	4,960	99%
Mercer	6,900	6,860	99%
Monroe	10,500	10,360	99%
Montgomery	11,600	11,470	99%
Morgan	13,000	12,850	99%
Moutrie	5,500	5,440	99%
Ogle	19,500	19,330	99%
Peoria	71,000	69,920	98%
Perry	8,300	8,160	98%
Platt	6,600	6,550	99%
Pike	7,100	7,000	99%
Pope	1,600	1,580	99%
Pulaski	2,900	2,850	98%
Putnam	2,400	2,370	99%
Randolph	11,600	11,450	99%
Richland	6,700	6,560	98%
Rock Island	60,100	59,600	99%
Saline	10,900	10,730	98%
Sangamon	78,300	77,170	99%
Schuyler	2,900	2,850	98%
Scott	2,300	2,290	100%
Shelby	8,700	8,600	99%
St Clair	94,500	93,180	99%
Stark	2,700	2,670	99%
Stephenson	19,700	19,530	99%
Tazewell	50,300	49,740	99%
Union	7,200	6,980	97%
Vermillion	32,700	32,330	99%
Wabash	4,900	4,820	98%
Warren	7,400	7,340	99%
Washington	5,900	5,820	99%
Wayne	7,000	6,910	99%
White	6,500	6,410	99%
Whiteside	22,800	22,610	99%
Will	167,100	165,560	99%
Williamson	24,700	24,390	99%
Winnebago	104,600	103,480	99%
Woodford	12,800	12,320	96%
TOTALS	4,505,700	4,442,640	99%

INDIANA

Adams	11,700	11,410	98%
Allen	124,300	123,240	99%
Bartholomew	27,300	26,810	98%
Benton	3,600	3,550	99%
Blackford	5,400	5,270	98%
Boone	17,300	17,020	98%

TV Households

State and County	Total Households	Total TV Households	%	State and County	Total Households	Total TV Households	%
Brown	6,400	6,240	98%	Warrick	19,600	19,440	99%
Carroll	7,800	7,470	96%	Washington	10,800	10,640	99%
Cass	15,200	15,010	99%	Wayne	28,000	27,640	99%
Clark	37,900	37,360	99%	Wells	10,100	9,930	98%
Clay	10,500	10,310	98%	White	10,100	10,020	99%
Clinton	12,500	12,320	99%	Whitley	11,800	11,730	99%
Crawford	4,200	3,970	95%	TOTALS	2,300,500	2,266,720	99%
Daviness	11,000	10,470	95%				
De Kalb	15,000	14,880	99%	IOWA			
Dearborn	18,100	17,850	99%	Adair	3,500	3,490	100%
Decatur	9,500	9,330	98%	Adams	2,100	2,060	98%
Delaware	44,300	43,760	99%	Allamakee	5,300	5,130	97%
Dubois	15,200	15,060	99%	Appanoose	5,600	5,490	98%
Elkhart	66,100	64,280	97%	Audubon	2,900	2,870	99%
Fayette	10,200	10,090	99%	Benton	10,300	10,200	99%
Floyd	28,400	28,060	99%	Black Hawk	46,500	46,140	99%
Fountain	7,100	7,020	99%	Boone	10,500	10,470	100%
Franklin	7,900	7,770	98%	Bremer	8,700	8,640	99%
Fulton	8,600	8,540	99%	Buchanan	7,700	7,620	99%
Gibson	12,800	12,610	99%	Buena Vista	7,200	7,150	99%
Grant	27,400	27,090	99%	Butler	6,100	6,040	99%
Greene	13,300	13,100	98%	Calhoun	4,800	4,790	100%
Hamilton	68,200	67,680	99%	Carroll	8,200	8,150	99%
Hancock	20,900	20,610	99%	Cass	6,100	6,040	99%
Harrison	13,200	13,020	99%	Cedar	7,200	7,170	100%
Hendricks	36,900	36,670	99%	Cerro Gordo	19,000	18,870	99%
Henry	19,000	18,790	99%	Cherokee	5,100	5,070	99%
Howard	34,300	33,910	99%	Chickasaw	5,300	5,240	99%
Huntington	14,000	13,890	99%	Clarke	3,400	3,350	99%
Jackson	15,800	15,440	98%	Clay	7,000	6,970	100%
Jasper	10,800	10,640	99%	Clayton	7,300	7,200	99%
Jay	8,400	8,250	98%	Clinton	19,600	19,480	99%
Jefferson	12,300	12,100	98%	Crawford	6,400	6,370	100%
Jennings	10,400	10,350	100%	Dallas	15,600	15,480	99%
Johnson	43,500	42,820	98%	Davis	3,300	3,210	97%
Knox	15,500	15,290	99%	Decatur	3,400	3,330	98%
Kosciusko	26,400	25,930	98%	Delaware	6,800	6,750	99%
La Porte	41,400	40,920	99%	Des Moines	17,100	16,760	98%
Lagrange	11,400	10,750	94%	Dickinson	7,100	7,050	99%
Lake	179,000	176,420	99%	Dubuque	32,300	31,960	99%
Lawrence	18,000	17,420	97%	Emmet	4,200	4,160	99%
Madison	51,900	51,430	99%	Fayette	8,300	8,210	99%
Marion	335,300	330,870	99%	Floyd	6,700	6,650	99%
Marshall	17,300	17,060	99%	Franklin	4,600	4,560	99%
Martin	3,800	3,640	96%	Fremont	3,000	2,960	99%
Miami	12,900	12,720	99%	Greene	4,300	4,270	99%
Monroe	43,300	41,250	95%	Grundy	4,800	4,750	99%
Montgomery	14,600	14,420	99%	Guthrie	4,900	4,850	99%
Morgan	24,900	24,570	99%	Hamilton	6,400	6,370	100%
Newton	5,600	5,550	99%	Hancock	4,800	4,730	99%
Noble	16,200	15,960	99%	Hardin	7,300	7,230	99%
Ohio	2,100	2,080	99%	Harrison	6,000	5,970	100%
Orange	7,900	7,730	98%	Henry	7,600	7,450	98%
Owen	8,000	7,830	98%	Howard	3,900	3,840	98%
Parke	6,600	6,500	98%	Humboldt	4,300	4,250	99%
Perry	6,900	6,820	99%	Ida	3,100	3,080	99%
Pike	5,400	5,300	98%	Iowa	6,500	6,440	99%
Porter	54,500	53,930	99%	Jackson	7,900	7,830	99%
Posey	9,900	9,770	99%	Jasper	14,400	14,300	99%
Pulaski	5,200	5,150	99%	Jefferson	6,500	6,250	96%
Putnam	12,200	11,940	98%	Johnson	39,900	38,680	97%
Randolph	11,000	10,860	99%	Jones	7,200	7,150	99%
Ripley	10,300	10,170	99%	Keokuk	4,500	4,440	99%
Rush	6,800	6,720	99%	Kossuth	7,000	6,870	98%
Scott	9,000	8,850	98%	Lee	15,000	14,840	99%
Shelby	16,700	16,530	99%	Linn	74,400	73,410	99%
Spencer	8,100	7,970	98%	Louisa	4,600	4,500	98%
St Joseph	99,700	98,820	99%	Lucas	3,700	3,660	99%
Starke	8,500	8,410	99%	Lyon	4,400	4,050	92%
Steuben	12,300	12,180	99%	Madison	5,500	5,450	99%
Sullivan	7,800	7,730	99%	Mahaska	8,800	8,580	98%
Switzerland	3,500	3,410	97%	Marion	12,100	11,960	99%
Tippecanoe	52,000	50,560	97%	Marshall	15,600	15,470	99%
Tipton	6,400	6,350	99%	Mills	5,400	5,360	99%
Union	2,700	2,670	99%	Mitchell	4,400	4,310	98%
Vanderburgh	69,600	68,890	99%	Monona	4,200	4,180	100%
Vermillion	6,800	6,730	99%	Monroe	3,200	3,120	98%
Vigo	40,100	39,530	99%				
Wabash	12,800	12,570	98%				
Warren	3,100	3,060	99%				

TV Households

State and County	Total Households	Total TV Households	%
Montgomery	5,000	4,930	99%
Muscatine	15,600	15,480	99%
O'Brien	5,600	5,560	99%
Osceola	2,800	2,750	98%
Page	6,600	6,510	99%
Palo Alto	3,900	3,860	99%
Plymouth	9,400	9,340	99%
Pocahontas	3,800	3,780	99%
Polk	149,400	147,580	99%
Pottawattamie	33,300	32,900	99%
Poweshiek	7,100	6,930	98%
Ringgold	2,200	2,160	98%
Sac	4,800	4,770	99%
Scott	62,700	61,900	99%
Shelby	5,000	4,960	99%
Sioux	10,500	10,190	97%
Story	27,100	26,640	98%
Tama	7,100	7,040	99%
Taylor	2,900	2,820	97%
Union	5,500	5,390	98%
Van Buren	3,100	3,070	99%
Wapello	14,700	14,520	99%
Warren	14,800	14,750	100%
Washington	8,400	7,980	95%
Wayne	2,900	2,860	99%
Webster	15,600	15,440	99%
Winneshiek	4,700	4,680	100%
Winneshiek	7,200	7,120	99%
Woodbury	38,700	38,370	99%
Worth	3,200	3,170	99%
Wright	5,800	5,730	99%
TOTALS	1,130,200	1,115,900	99%

KANSAS

Allen	5,600	5,480	98%
Anderson	3,400	3,280	96%
Atchison	6,100	6,050	99%
Barber	2,100	2,080	99%
Barton	11,200	11,150	100%
Bourbon	6,000	5,900	98%
Brown	4,400	4,310	98%
Butler	23,200	22,830	98%
Chase	1,100	1,080	98%
Chautauqua	1,800	1,750	97%
Cherokee	8,800	8,620	98%
Cheyenne	1,500	1,480	99%
Clark	1,000	980	98%
Clay	3,600	3,520	98%
Cloud	4,000	3,880	97%
Coffey	3,700	3,610	98%
Comanche	900	880	98%
Cowley	13,900	13,540	97%
Crawford	15,000	14,830	99%
Decatur	1,400	1,380	99%
Oickinson	8,000	7,900	99%
Ooniphan	3,000	2,990	100%
Douglas	37,800	37,040	98%
Edwards	1,600	1,580	99%
Elk	1,600	1,540	96%
Ellis	10,100	9,990	99%
Ellsworth	2,300	2,280	99%
Finney	12,300	12,060	98%
Ford	10,700	10,490	98%
Franklin	9,700	9,490	98%
Geary	8,400	8,120	97%
Gove	1,200	1,130	94%
Graham	1,300	1,280	98%
Grant	2,500	2,430	97%
Gray	2,000	1,920	96%
Greeley	700	670	96%
Greenwood	3,300	3,170	96%
Hamilton	900	870	97%
Harper	2,900	2,830	98%
Harvey	13,100	12,690	97%
Haskell	1,400	1,370	98%
Hodgeman	800	780	98%

State and County	Total Households	Total TV Households	%
Jackson	4,500	4,440	99%
Jefferson	6,600	6,550	99%
Jewell	1,600	1,590	99%
Johnson	178,900	177,670	99%
Keamy	1,400	1,390	99%
Kingman	3,300	3,270	99%
Kiowa	1,400	1,280	91%
Labette	9,000	8,890	99%
Lane	900	890	99%
Leavenworth	22,800	22,580	99%
Lincoln	1,500	1,460	97%
Linn	3,500	3,450	99%
Logan	1,200	1,180	98%
Lyon	12,600	12,400	98%
Marion	5,300	5,120	97%
Marshall	4,400	4,320	98%
McPherson	11,200	10,610	95%
Meade	1,800	1,790	99%
Miami	10,200	10,130	99%
Mitchell	2,900	2,860	99%
Montgomery	14,800	14,550	98%
Morris	2,400	2,370	99%
Morton	1,400	1,350	96%
Nemaha	4,100	3,920	96%
Neosho	6,500	6,450	99%
Ness	1,700	1,680	99%
Norton	2,200	2,190	100%
Osage	6,600	6,530	99%
Osborne	1,900	1,860	98%
Ottawa	2,400	2,360	98%
Pawnee	2,900	2,880	99%
Phillips	2,600	2,550	98%
Pottawatomie	7,100	6,920	97%
Pratt	3,900	3,840	98%
Rawlins	1,400	1,350	96%
Reno	25,200	24,680	98%
Republic	2,600	2,570	99%
Rice	4,000	3,970	99%
Riley	19,400	19,020	98%
Rooks	2,400	2,380	99%
Rush	1,600	1,580	99%
Russell	3,300	3,280	99%
Saline	21,200	20,990	99%
Scott	2,000	1,930	97%
Sedgwick	179,300	176,720	99%
Seward	7,000	6,900	99%
Shawnee	68,700	67,860	99%
Sheridan	1,200	1,180	98%
Sherman	2,800	2,740	98%
Smith	2,000	1,980	99%
Stafford	2,300	2,280	99%
Stanton	800	750	94%
Stevens	1,900	1,850	97%
Sumner	10,100	10,000	99%
Thomas	3,000	2,970	99%
Trego	1,500	1,470	98%
Wabaunsee	2,600	2,550	98%
Wallace	700	670	96%
Washington	2,700	2,620	97%
Wichita	1,000	990	99%
Wilson	4,400	4,280	97%
Woodson	1,700	1,650	97%
Wyandotte	56,900	56,190	99%
TOTALS	1,033,500	1,017,970	98%

KENTUCKY

Adair	6,400	6,180	97%
Allen	7,100	6,990	98%
Anderson	7,300	7,240	99%
Ballard	3,400	3,370	99%
Barren	15,100	14,850	98%
Bath	4,200	4,130	98%
Bell	10,600	10,260	97%
Boone	32,000	31,690	99%

State and County	Total Households	Total TV Households	%	State and County	Total Households	Total TV Households	%
Bourbon	7,500	7,400	99%	Muhlenberg	12,100	11,910	98%
Boyd	19,300	19,130	99%	Nelson	14,000	13,710	98%
Boyle	10,500	10,330	98%	Nicholas	2,800	2,720	97%
Bracken	3,100	3,070	99%	Ohio	8,600	8,480	99%
Breathitt	5,800	5,280	91%	Oldham	15,900	15,750	99%
Breckinridge	7,200	7,070	98%	Owen	4,300	4,170	97%
Bullitt	22,000	21,640	98%	Owsley	1,800	1,700	94%
Butler	4,500	4,430	98%	Pendleton	5,300	5,200	98%
Caldwell	5,600	5,490	98%	Perry	11,100	10,680	96%
Calloway	12,900	12,610	98%	Pike	26,300	25,740	98%
Campbell	33,300	32,990	99%	Powell	4,900	4,680	96%
Carlisle	2,300	2,270	99%	Pulaski	22,900	22,320	97%
Carroll	3,600	3,560	99%	Robertson	800	790	99%
Carter	9,900	9,730	98%	Rockcastle	6,200	5,860	95%
Casey	6,000	5,680	95%	Rowan	7,900	7,740	98%
Christian	23,800	23,420	98%	Russell	6,600	6,400	97%
Clark	12,500	12,370	99%	Scott	12,700	12,540	99%
Clay	8,100	7,650	94%	Shelby	12,100	11,990	99%
Clinton	4,000	3,860	97%	Simpson	6,700	6,650	99%
Crittenden	4,000	3,960	99%	Spencer	4,000	3,960	99%
Cumberland	2,800	2,670	95%	Taylor	9,100	8,870	97%
Daviess	35,900	35,620	99%	Todd	4,400	4,260	97%
Edmonson	4,600	4,470	97%	Trigg	5,300	5,210	98%
Elliott	2,200	2,170	99%	Trimble	3,100	3,030	98%
Estill	5,900	5,650	96%	Union	5,800	5,760	99%
Fayette	102,000	100,720	99%	Warren	34,100	33,540	98%
Fleming	5,300	5,190	98%	Washington	4,000	3,940	99%
Floyd	16,200	15,790	97%	Wayne	7,400	7,050	95%
Franklin	19,000	18,810	99%	Webster	5,300	5,210	98%
Fulton	3,200	3,130	98%	Whitley	13,900	13,450	97%
Gallatin	2,800	2,760	99%	Wolfe	3,100	2,990	96%
Garrard	5,800	5,710	98%	Woodford	8,500	8,400	99%
Grant	7,800	7,690	99%	TOTALS	1,542,400	1,516,310	98%
Graves	15,300	15,070	98%				
Grayson	9,400	9,220	98%				
Green	4,300	4,250	99%				
Greenup	13,700	13,490	98%				
Hancock	3,200	3,150	98%				
Hardin	31,100	30,670	99%				
Harlan	12,500	12,200	98%				
Harrison	7,000	6,890	98%				
Hart	6,700	6,450	96%				
Henderson	17,600	17,470	99%				
Henry	6,000	5,930	99%				
Hickman	2,200	2,160	98%				
Hopkins	18,300	17,940	98%				
Jackson	5,000	4,730	95%				
Jefferson	277,600	274,660	99%				
Jessamine	13,400	13,260	99%				
Johnson	9,100	8,900	98%				
Kenton	56,500	56,030	99%				
Knott	6,300	6,050	96%				
Knox	11,900	11,700	98%				
Larue	5,500	5,380	98%				
Laurel	20,000	19,390	97%				
Lawrence	5,900	5,760	98%				
Lee	2,900	2,720	94%				
Leslie	4,700	4,510	96%				
Letcher	9,600	9,410	98%				
Lewis	5,000	4,900	98%				
Lincoln	8,700	8,490	98%				
Livingston	4,000	3,940	99%				
Logan	10,400	10,200	98%				
Lyon	2,700	2,650	98%				
Madison	25,300	24,870	98%				
Magoffin	4,800	4,670	97%				
Marion	6,300	6,180	98%				
Marshall	12,500	12,410	99%				
Martin	4,200	4,110	98%				
Mason	6,900	6,840	99%				
McCracken	27,100	26,830	99%				
McCreary	6,200	5,930	96%				
McLean	3,800	3,740	98%				
Meade	10,200	10,120	99%				
Menfee	2,200	2,150	98%				
Mercer	8,400	8,310	99%				
Metcalfe	3,700	3,590	97%				
Monroe	4,600	4,500	98%				
Montgomery	8,500	8,360	98%				
Morgan	4,700	4,400	94%				
				LOUISIANA			
				Acadia	21,100	20,810	99%
				Allen	8,100	7,860	97%
				Ascension	26,500	26,250	99%
				Assumption	7,800	7,750	99%
				Avoyelles	14,400	14,020	97%
				Beauregard	11,300	10,940	97%
				Bienville	5,900	5,800	98%
				Bossier	34,800	34,430	99%
				Caddo	93,900	92,600	99%
				Calcasieu	67,800	66,670	98%
				Caldwell	3,900	3,790	97%
				Cameron	3,200	3,160	99%
				Catahoula	4,000	3,790	95%
				Claiborne	6,100	5,990	98%
				Concordia	7,500	7,340	98%
				De Soto	9,500	9,260	97%
				East Baton Rouge	151,200	149,510	99%
				East Carroll	2,700	2,570	95%
				East Feliciana	6,400	6,280	98%
				Evangeline	12,400	12,200	98%
				Franklin	7,800	7,550	97%
				Grant	7,400	7,220	98%
				Iberia	25,500	25,140	99%
				Iberville	9,700	9,590	99%
				Jackson	5,900	5,790	98%
				Jeff Davis	11,300	11,150	99%
				Jefferson	174,100	172,730	99%
				La Salle	5,400	5,310	98%
				Lafayette	72,700	71,750	99%
				Lafourche	31,200	30,990	99%
				Lincoln	14,200	14,020	99%
				Livingston	32,100	31,710	99%
				Madison	4,700	4,600	98%
				Morehouse	11,200	10,990	98%
				Natchitoches	13,800	13,410	97%
				Orleans	176,100	172,910	98%
				Ouachita	54,100	53,450	99%
				Plaquemines	8,300	8,210	99%
				Pointe Coupee	8,300	8,120	98%
				Rapides	45,900	45,230	99%
				Red River	3,400	3,330	98%
				Richland	7,500	7,360	98%

TV Households

State and County	Total Households	Total TV Households	%
Sabine	8,900	8,690	98%
St Bernard	24,000	23,840	99%
St Charles	17,200	17,010	99%
St Helena	3,100	3,050	98%
St James	7,000	6,910	99%
St John Baptist	14,100	13,980	99%
St Landry	30,200	29,680	98%
St Martin	16,500	16,260	99%
St Mary	19,800	19,400	98%
St Tammany	70,700	69,800	99%
Tangipahoa	35,100	34,220	97%
Tensas	2,200	2,180	99%
Terrebonne	35,600	35,310	99%
Union	8,500	8,440	99%
Vermilion	19,300	19,130	99%
Vernon	15,500	15,070	97%
Washington	16,500	15,880	96%
Webster	16,900	16,710	99%
West Baton Rouge	7,400	7,320	99%
West Carroll	4,500	4,440	99%
West Feliciana	2,800	2,720	97%
Winn	6,300	6,150	98%
TOTALS	1,611,200	1,587,770	99%

MAINE

Androscoggin	40,200	39,780	99%
Aroostook	27,800	27,380	98%
Cumberland	105,200	103,360	98%
Franklin	11,200	10,920	98%
Hancock	20,200	19,770	98%
Kennebec	45,400	44,800	99%
Knox	15,900	15,450	97%
Lincoln	13,100	12,950	99%
Oxford	22,000	21,640	98%
Penobscot	55,400	54,780	99%
Piscataquis	7,300	7,190	98%
Sagadahoc	14,200	13,970	98%
Somerset	20,600	20,170	98%
Waldo	14,600	14,340	98%
Washington	13,700	13,350	97%
York	70,300	69,680	99%
TOTALS	497,100	489,530	98%

MARYLAND

Allegany	28,600	28,150	98%
Anne Arundel	175,400	173,980	99%
Baltimore	290,900	287,760	99%
Baltimore City	233,700	230,010	98%
Calvert	25,900	25,400	98%
Caroline	11,200	11,100	99%
Carroll	55,500	54,790	99%
Cecil	30,900	30,270	98%
Charles	41,900	41,330	99%
Dorchester	12,200	12,110	99%
Frederick	70,200	69,220	99%
Garrett	11,000	10,470	95%
Harford	79,600	78,820	99%
Howard	95,100	94,380	99%
Kent	7,300	7,180	98%
Montgomery	330,600	326,270	99%
Prince George	280,700	278,010	99%
Queen Annes	15,900	15,710	99%
Somerset	7,500	7,390	99%
St Marys	30,900	30,400	98%
Talbot	14,300	14,050	98%
Washington	48,000	46,960	98%
Wicomico	30,600	30,270	99%
Worcester	18,100	17,610	97%
TOTALS	1,946,000	1,921,640	99%

State and County	Total Households	Total TV Households	%
MASSACHUSETTS			
Barnstable	93,500	92,230	99%
Berkshire	53,000	51,700	98%
Bristol	198,700	197,130	99%
Dukes	6,100	5,950	98%
Essex	271,700	268,600	99%
Franklin	28,800	27,870	97%
Hampden	166,900	165,060	99%
Hampshire	53,400	51,860	97%
Middlesex	544,800	535,590	98%
Nantucket	3,500	3,410	97%
Norfolk	245,700	243,320	99%
Plymouth	169,100	167,920	99%
Suffolk	253,600	245,890	97%
Worcester	282,500	279,730	99%
TOTALS	2,371,300	2,336,260	99%

MICHIGAN

Alcona	5,000	4,910	98%
Alger	3,500	3,440	98%
Allegan	38,300	37,870	99%
Alpena	12,100	11,900	98%
Antrim	8,900	8,790	99%
Arenac	6,500	6,430	99%
Baraga	3,400	3,330	98%
Barry	20,000	19,780	99%
Bay	42,100	41,910	100%
Benzie	6,500	6,300	97%
Berrien	61,800	60,840	98%
Branch	15,700	15,460	98%
Calhoun	56,000	55,570	99%
Cass	19,200	18,990	99%
Charlevoix	10,000	9,900	99%
Cheboygan	9,800	9,680	99%
Chippewa	13,100	12,910	99%
Clare	12,200	12,090	99%
Clinton	23,300	23,100	99%
Crawford	5,400	5,330	99%
Delta	15,200	15,100	99%
Dickinson	11,000	10,880	99%
Eaton	38,400	38,000	99%
Emmet	11,400	11,190	98%
Genesee	169,600	168,120	99%
Gladwin	10,200	10,080	99%
Gogebic	7,300	7,140	98%
Grand Traverse	29,900	29,590	99%
Gratiot	14,300	14,110	99%
Hillsdale	17,800	17,490	98%
Houghton	13,600	12,610	93%
Huron	13,500	13,350	99%
Ingham	105,400	103,760	98%
Ionia	21,000	20,850	99%
Iosco	10,000	9,870	99%
Iron	5,400	5,310	98%
Isabella	20,000	19,790	99%
Jackson	58,800	58,220	99%
Kalamazoo	88,300	87,230	99%
Kalkaska	6,000	5,950	99%
Kent	207,300	204,670	99%
Keweenaw	1,300	1,280	98%
Lake	4,800	4,730	99%
Lapeer	30,700	30,250	99%
Leelanau	7,500	7,390	99%
Lenawee	35,900	35,510	99%
Livingston	54,700	54,280	99%
Luce	2,200	2,160	98%
Mackinac	4,600	4,450	97%
Macomb	304,200	302,070	99%
Manistee	9,700	9,490	98%
Marquette	22,900	22,560	99%
Mason	11,300	11,170	99%
Mecosta	14,900	14,570	98%
Menominee	10,000	9,920	99%
Midland	31,300	31,120	99%
Missaukee	5,300	5,260	99%

TV Households

State and County	Total Households	Total TV Households	%	State and County	Total Households	Total TV Households	%
Monroe	52,500	52,060	99%	Morrison	11,300	11,120	98%
Montcalm	22,400	21,970	98%	Mower	15,300	15,220	99%
Montmorency	3,800	3,690	97%	Murray	3,800	3,770	99%
Muskegon	63,200	62,530	99%	Nicollet North	5,200	5,090	98%
Newaygo	17,500	17,160	98%	Nobles	7,500	7,410	99%
Oakland	462,600	459,180	99%	Norman	3,000	2,950	98%
Oceana	9,200	8,990	98%	Olmsted	47,100	46,250	98%
Ogemaw	8,600	8,570	100%	Otter Tail	22,000	21,540	98%
Ontonagon	3,100	2,970	96%	Pennington	5,300	5,200	98%
Osceola	8,500	8,350	98%	Pine	8,700	8,340	96%
Oscoda	3,800	3,580	94%	Pipestone	4,000	3,860	97%
Otsego	8,700	8,600	99%	Polk	11,400	11,300	99%
Ottawa	81,300	80,200	99%	Pope	4,100	4,080	100%
Presque Isle	6,100	5,930	97%	Ramsey	195,400	192,680	99%
Roscommon	10,500	10,400	99%	Red Lake	1,700	1,660	98%
Saginaw	78,700	78,240	99%	Redwood	6,600	6,470	98%
Sanilac	16,500	16,190	98%	Renville	6,800	6,730	99%
Schoolcraft	3,600	3,530	98%	Rice	19,000	18,800	99%
Shiawassee	26,600	26,410	99%	Rock	3,600	3,510	98%
St Clair	61,300	60,860	99%	Roseau	5,900	5,720	97%
St Joseph	23,400	22,940	98%	Scott	28,800	28,580	99%
Tuscola	21,200	20,990	99%	Sherburne	21,600	21,410	99%
Van Buren	28,200	27,900	99%	Sibley	5,700	5,560	98%
Washtenaw	119,100	116,490	98%	St Louis	80,000	78,780	98%
Wayne	790,700	782,240	99%	Stearns	45,800	45,090	98%
Wexford	11,600	11,460	99%	Steele	12,400	12,270	99%
TOTALS	3,741,200	3,699,480	99%	Stevens	3,700	3,540	96%
				Swift	4,500	4,440	99%
				Todd	9,000	8,890	99%
				Traverse	1,800	1,760	98%
				Wabasha	8,000	7,870	98%
				Wadena	5,200	4,980	96%
				Waseca	7,100	7,010	99%
				Washington	72,000	71,540	99%
				Watsonwan	4,500	4,460	99%
				Wilkin	2,800	2,790	100%
				Winona	17,800	17,500	98%
				Wright	30,900	30,530	99%
				Yellow Med	4,600	4,500	98%
				TOTALS	1,850,400	1,825,000	99%

MINNESOTA

Aitkin	6,100	5,990	98%
Anoka	104,900	104,210	99%
Becker	11,500	11,210	97%
Beltrami	13,800	13,550	98%
Benton	12,900	12,770	99%
Big Stone	2,400	2,380	99%
Blue Earth-Nicollet South	24,900	24,580	99%
Brown	10,800	10,640	99%
Carlton	12,100	11,970	99%
Carver	24,000	23,950	100%
Cass	10,100	9,840	97%
Chippewa	5,100	5,010	98%
Chisago	15,200	15,100	99%
Clay	19,000	18,880	99%
Clearwater	3,300	3,200	97%
Cook	2,100	1,970	94%
Cottonwood	5,200	5,110	98%
Crow Wing	21,400	21,100	99%
Dakota	129,500	128,800	99%
Dodge	6,400	6,320	99%
Douglas	12,300	12,090	98%
Faribault	6,700	6,640	99%
Fillmore	7,900	7,800	99%
Freeborn	12,700	12,610	99%
Goodhue	16,300	16,040	98%
Grant	2,500	2,460	98%
Hennepin	444,900	437,200	98%
Houston	7,300	7,220	99%
Hubbard	6,900	6,810	99%
Isanti	10,800	10,640	99%
Itasca	17,100	16,820	98%
Jackson	4,500	4,440	99%
Kanabec	5,400	5,320	99%
Kandiyohi	16,100	15,940	99%
Kittson	2,200	2,160	98%
Koochiching	5,700	5,560	98%
Lac Qui Parle	3,400	3,370	99%
Lake Of Woods	1,600	1,520	95%
Lake	4,600	4,560	99%
Le Sueur	9,700	9,510	98%
Lincoln	2,700	2,670	99%
Lyon	9,700	9,560	99%
Mahnomen	1,800	1,750	97%
Marshall	4,000	3,950	99%
Martin	9,200	9,110	99%
Mcleod	13,300	13,170	99%
Meeker	8,500	8,410	99%
Mille Lacs	8,000	7,890	99%

MISSISSIPPI

Adams	13,100	12,790	98%
Alcorn	13,800	13,320	97%
Amite	5,400	5,230	97%
Attala	7,100	6,900	97%
Benton	2,900	2,870	99%
Bolivar	12,600	12,190	97%
Calhoun	5,900	5,800	98%
Carroll	3,800	3,710	98%
Chickasaw	6,800	6,630	98%
Choctaw	3,300	3,170	96%
Claborne	3,600	3,440	96%
Clarke	7,200	7,080	98%
Clay	7,600	7,460	98%
Coahoma	10,400	10,090	97%
Copiah	10,200	9,970	98%
Covington	6,700	6,570	98%
De Soto	38,500	37,940	99%
Forrest	28,900	28,330	98%
Franklin	3,100	3,010	97%
George	7,500	7,190	96%
Greene	3,800	3,730	98%
Grenada	8,000	7,820	98%
Hancock	16,800	16,490	98%
Harrison	67,800	66,630	98%
Hinds	89,700	88,720	99%
Holmes	7,300	7,040	96%
Humphreys	3,600	3,520	98%
Issaquena	500	470	94%
Itawamba	8,400	8,270	98%
Jackson	49,000	48,310	99%
Jasper	6,900	6,770	98%
Jeff Davis	4,900	4,770	97%
Jefferson	2,700	2,630	97%
Jones	23,600	23,270	99%
Kemper	3,600	3,450	96%

TV Households

State and County	Total Households	Total TV Households	%	State and County	Total Households	Total TV Households	%
Lafayette	12,800	12,580	98%	Crawford	8,800	8,710	99%
Lamar	14,800	14,460	98%	Dade	3,400	3,360	99%
Lauderdale	29,400	28,990	99%	Dallas	6,300	6,200	98%
Lawrence	4,900	4,790	98%	Davless	3,100	3,060	99%
Leake	7,700	7,510	98%	De Kalb	2,900	2,860	99%
Lee	29,600	29,220	99%	Dent	5,500	5,360	97%
Leflore	12,400	12,120	98%	Douglas	4,800	4,680	98%
Lincoln	12,300	12,050	98%	Dunklin	12,900	12,680	98%
Lowndes	22,400	22,110	99%	Franklin	34,500	34,070	99%
Madison	29,100	28,520	98%	Gasconade	6,400	6,330	99%
Marion	10,000	9,540	95%	Gentry	2,800	2,760	99%
Marshall	11,300	10,990	97%	Greene	90,700	89,260	98%
Monroe	14,600	14,360	98%	Grundy	4,300	4,260	99%
Montgomery	4,600	4,480	97%	Harrison	3,700	3,580	97%
Neshoba	10,100	9,800	97%	Henry	8,900	8,730	98%
Newton	8,200	8,030	98%	Hickory	4,000	3,900	98%
Noxubee	4,100	3,790	92%	Holt	2,400	2,370	99%
Oktibbeha	13,800	13,590	98%	Howard	3,500	3,450	99%
Panola	12,100	11,880	98%	Howell	14,700	14,280	97%
Pearl River	18,500	18,060	98%	Iron	4,200	4,110	98%
Perry	4,300	4,210	98%	Jackson	265,700	261,850	99%
Pike	14,100	13,700	97%	Jasper	41,100	40,430	98%
Pontotoc	10,100	9,850	98%	Jefferson	71,100	70,440	99%
Prentiss	9,500	9,350	98%	Johnson	17,200	16,640	97%
Quitman	3,400	3,280	96%	Knox	1,900	1,830	96%
Rankin	41,100	40,590	99%	Laclede	12,300	12,080	98%
Scott	9,100	8,880	98%	Lafayette	12,800	12,660	99%
Sharkey	2,100	2,040	97%	Lawrence	13,300	13,040	98%
Simpson	9,400	9,240	98%	Lewis	3,600	3,550	99%
Smith	6,000	5,870	98%	Lincoln	14,200	14,030	99%
Stone	5,200	5,080	98%	Linn	6,000	5,940	99%
Sunflower	9,000	8,820	98%	Livingston	5,400	5,280	98%
Tallahatchie	5,000	4,820	96%	Macon	6,400	6,200	97%
Tate	8,600	8,440	98%	Madison	4,600	4,520	98%
Tippah	8,100	7,970	98%	Maries	3,000	2,940	98%
Tishomingo	7,900	7,740	98%	Marion	10,900	10,790	99%
Tunica	2,600	2,520	97%	McDonald	7,600	7,340	97%
Union	9,700	9,560	99%	Mercer	1,600	1,540	96%
Walthall	4,800	4,640	97%	Miller	8,900	8,760	98%
Warren	18,400	18,050	98%	Mississippi	5,000	4,950	99%
Washington	21,900	21,290	97%	Moniteau	5,000	4,870	97%
Wayne	7,900	7,700	97%	Monroe	3,800	3,750	99%
Webster	4,200	4,110	98%	Montgomery	4,800	4,730	99%
Wilkinson	3,300	3,200	97%	Morgan	8,100	7,700	95%
Winston	7,100	6,990	98%	New Madrid	7,300	7,130	98%
Yalobusha	5,100	4,940	97%	Newton	19,700	19,360	98%
Yazoo	8,900	8,710	98%	Nodaway	7,100	6,980	98%
TOTALS	1,024,500	1,004,040	98%	Oregon	4,200	4,080	97%
MISSOURI				Osage	4,400	4,380	100%
Adair	9,100	8,830	97%	Ozark	4,400	4,290	98%
Andrew	6,000	5,980	100%	Pemiscot	8,200	8,030	98%
Atchison	2,900	2,850	98%	Perry	6,500	6,430	99%
Audrain	9,200	9,060	98%	Pettis	14,900	14,450	97%
Barry	13,400	13,150	98%	Phelps	15,300	14,550	95%
Barton	5,100	5,040	99%	Pike	6,500	6,290	97%
Bates	6,500	6,240	96%	Platte	28,800	28,470	99%
Benton	7,800	7,650	98%	Polk	9,700	9,530	98%
Bollinger	4,500	4,410	98%	Pulaski	11,500	11,410	99%
Boone	50,600	49,850	99%	Putnam	2,100	2,060	98%
Buchanan	32,400	32,030	99%	Ralls	3,700	3,680	99%
Butler	16,100	15,800	98%	Randolph	8,800	8,660	98%
Caldwell	3,400	3,360	99%	Ray	8,900	8,800	99%
Callaway	13,800	13,500	98%	Reynolds	2,600	2,460	95%
Camden	14,800	14,390	97%	Ripley	5,700	5,410	95%
Cape Girardeau	26,800	26,490	99%	Saline	8,700	8,570	99%
Carroll	4,200	4,120	98%	Schuyler	1,800	1,740	97%
Carter	2,300	2,220	97%	Scotland	2,200	2,130	97%
Cass	31,600	31,230	99%	Scott	15,500	15,350	99%
Cedar	5,700	5,560	98%	Shannon	3,000	2,910	97%
Chariton	3,500	3,440	98%	Shelby	2,700	2,660	99%
Christian	20,200	19,790	98%	St Charles	104,600	103,820	99%
Clark	2,800	2,780	99%	St Clair	3,900	3,790	97%
Clay	72,600	71,900	99%	St Francois	20,600	20,420	99%
Clinton	7,900	7,800	99%	St Louis	390,200	385,640	99%
Cole	25,700	25,440	99%	St Louis City	137,400	135,280	98%
Cooper	5,600	5,500	98%	Ste Genevieve	6,500	6,430	99%
				Stoddard	11,900	11,780	99%
				Stone	12,000	11,800	98%
				Sullivan	2,800	2,720	97%
				Taney	15,200	14,910	98%

State and County	Total Households	Total TV Households	%	State and County	Total Households	Total TV Households	%
Texas	9,100	8,940	98%	Banner	300	300	100%
Vernon	7,700	7,560	98%	Blaine	300	290	97%
Warren	9,700	9,600	99%	Boone	2,500	2,460	98%
Washington	8,400	8,270	98%	Box Butte	4,700	4,660	99%
Wayne	5,000	4,900	98%	Boyd	1,000	980	98%
Webster	11,300	11,000	97%	Brown	1,500	1,440	96%
Worth	1,000	990	99%	Buffalo	14,900	14,780	99%
Wright	8,200	8,010	98%	Burt	3,100	3,090	100%
TOTALS	2,146,300	2,113,950	98%	Butler	3,300	3,270	99%

MONTANA

Beaverhead	3,600	3,240	90%
Big Horn	3,800	3,680	97%
Blaine	2,500	2,360	94%
Broadwater	1,500	1,420	95%
Carbon	3,900	3,620	93%
Carter	600	590	98%
Cascade	30,200	29,690	98%
Chouteau	1,700	1,670	98%
Custer	4,800	4,650	97%
Danels	800	790	99%
Dawson	3,400	3,330	98%
Deer Lodge	4,000	3,950	99%
Fallon	1,100	1,070	97%
Fergus	4,600	4,320	94%
Flathead	29,500	28,210	96%
Gallatin	25,800	24,500	95%
Garfield	600	580	97%
Glacier	4,000	3,860	97%
Golden Valley	300	280	93%
Granite	1,100	1,060	96%
Hill	6,400	6,040	94%
Jefferson	3,900	3,750	96%
Judith Basin	900	860	96%
Lake	10,200	9,960	98%
Lewis & Clark	22,200	21,570	97%
Liberty	800	780	98%
Lincoln	7,400	6,910	93%
Madison	2,800	2,670	95%
McCone	800	770	96%
Meagher	700	660	94%
Mineral	1,500	1,460	97%
Missoula	36,000	34,050	95%
Musselshell	1,900	1,780	94%
Park	6,400	5,900	92%
Petroleum	200	180	90%
Phillips	1,700	1,620	95%
Pondera	2,200	2,140	97%
Powder River	800	770	96%
Powell	2,300	2,190	95%
Prairie	500	480	96%
Ravalli	14,800	14,260	96%
Richland	3,900	3,810	98%
Roosevelt	3,600	3,510	98%
Rosebud	3,300	3,130	95%
Sanders	4,300	4,170	97%
Sheridan	1,700	1,650	97%
Silver Bow	13,900	13,650	98%
Stillwater	3,400	3,320	98%
Sweet Grass	1,400	1,340	96%
Teton	2,400	2,290	95%
Toole	1,900	1,860	98%
Treasure	300	280	93%
Valley	3,300	3,230	98%
Wheatland	800	760	95%
Wibaux	600	590	98%
Yellowstone	52,100	51,270	98%
TOTALS	349,100	336,530	96%

NEBRASKA

Adams	11,200	11,140	99%
Antelope	3,000	2,970	99%
Arthur	200	200	100%

Banner	300	300	100%
Blaine	300	290	97%
Boone	2,500	2,460	98%
Box Butte	4,700	4,660	99%
Boyd	1,000	980	98%
Brown	1,500	1,440	96%
Buffalo	14,900	14,780	99%
Burt	3,100	3,090	100%
Butler	3,300	3,270	99%
Cass	9,300	9,220	99%
Cedar	3,500	3,460	99%
Chase	1,700	1,690	99%
Cherry	2,400	2,280	95%
Cheyenne	3,800	3,740	98%
Clay	2,800	2,790	100%
Colfax	4,600	4,520	98%
Cuming	3,800	3,760	99%
Custer	4,800	4,660	97%
Oakota	7,100	7,060	99%
Oawes	3,300	3,230	98%
Oawson	9,400	9,230	98%
Deuel	900	890	99%
Oixon	2,400	2,390	100%
Oodge	14,000	13,880	99%
Douglas	176,100	173,210	98%
Dundy	1,000	990	99%
Filmore	2,800	2,760	99%
Franklin	1,600	1,590	99%
Frontier	1,200	1,180	98%
Furnas	2,400	2,360	98%
Gage	9,100	9,050	99%
Garden	900	860	96%
Garfield	800	800	100%
Gosper	700	700	100%
Grant	300	300	100%
Greeley	1,000	950	95%
Hall	20,100	19,950	99%
Hamilton	3,400	3,350	99%
Harlan	1,600	1,590	99%
Hayes	500	490	98%
Hitchcock	1,400	1,370	98%
Holt	4,400	4,320	98%
Hooker	300	300	100%
Howard	2,700	2,680	99%
Jefferson	3,700	3,670	99%
Johnson	1,900	1,880	99%
Kearney	2,600	2,580	99%
Keith	3,700	3,640	98%
Keya Paha	400	400	100%
Kimball	1,700	1,690	99%
Knox	3,700	3,650	99%
Lancaster	94,700	93,450	99%
Lincoln	13,600	13,400	99%
Logan	300	300	100%
Loup	300	300	100%
Madison	12,900	12,750	99%
McPherson	200	190	95%
Merrick	3,100	3,050	98%
Morrill	2,100	2,050	98%
Nance	1,600	1,560	98%
Nemaha	3,100	3,080	99%
Nuckolls	2,200	2,170	99%
Otoe	6,100	6,050	99%
Pawnee	1,300	1,260	97%
Perkins	1,400	1,390	99%
Phelps	3,800	3,770	99%
Pierce	2,900	2,870	99%
Platte	11,300	11,220	99%
Polk	2,300	2,290	100%
Red Willow	4,700	4,660	99%
Richardson	4,000	3,950	99%
Rock	800	790	99%
Saline	5,000	4,960	99%
Sarpy	41,900	41,580	99%
Saunders	7,300	7,240	99%
Scotts Bluff	14,600	14,410	99%
Seward	6,100	6,010	99%
Sheridan	2,500	2,450	98%
Sherman	1,300	1,290	99%
Sioux	600	600	100%

TV Households

State and County	Total Households	Total TV Households	%
Stanton	2,000	1,970	99%
Thayer	2,600	2,590	100%
Thomas	300	290	97%
Thurston	2,300	2,290	100%
Valley	2,000	1,980	99%
Washington	7,000	6,950	99%
Wayne	3,100	3,080	99%
Webster	1,700	1,670	98%
Wheeler	300	290	97%
York	5,500	5,440	99%
TOTALS	648,600	640,330	99%

NEVADA

Carson City	21,000	20,540	98%
Churchill	9,700	9,470	98%
Clark	554,500	545,570	98%
Douglas	17,200	16,930	98%
Elko	18,100	17,040	94%
Esmeralda	800	750	94%
Eureka	800	760	95%
Humboldt	6,500	6,220	96%
Lander	2,500	2,410	96%
Lincoln	1,400	1,290	92%
Lyon	14,100	13,690	97%
Mineral	2,500	2,410	96%
Nye	13,000	12,470	96%
Pershing	3,000	2,950	98%
Storey	1,300	1,240	95%
Washoe	134,600	130,790	97%
White Pine	3,900	3,690	95%
TOTALS	804,900	788,220	98%

NEW HAMPSHIRE

Belknap	21,300	21,010	99%
Carroll	16,200	15,590	96%
Cheshire	28,500	27,540	97%
Coos	14,700	14,520	99%
Grafton	30,600	29,510	96%
Hillsborough	143,700	142,130	99%
Merrimack	51,000	50,170	98%
Rockingham	102,100	101,060	99%
Strafford	42,600	42,000	99%
Sullivan	16,100	15,690	97%
TOTALS	466,800	459,220	98%

NEW JERSEY

Atlantic	92,100	91,120	99%
Bergen	324,900	322,660	99%
Burlington	148,100	147,000	99%
Camden	179,100	177,560	99%
Cape May	39,300	38,740	99%
Cumberland	47,700	47,230	99%
Essex	264,000	260,570	99%
Gloucester	87,700	86,920	99%
Hudson	204,700	201,260	98%
Hunterdon	45,300	44,630	99%
Mercer	122,800	121,010	99%
Middlesex	260,700	258,770	99%
Monmouth	225,100	222,940	99%
Morris	168,600	167,270	99%
Ocean	200,800	197,190	98%
Passaic	165,900	163,740	99%
Salem	23,700	23,460	99%
Somerset	111,800	110,970	99%
Sussex	50,500	50,030	99%
Union	182,200	180,710	99%
Warren	38,400	37,920	99%
TOTALS	2,983,400	2,951,700	99%

State and County	Total Households	Total TV Households	%
NEW MEXICO			
Bernalillo	206,700	201,780	98%
Catron	1,000	920	92%
Chaves	22,700	22,300	98%
Cibola	8,400	8,170	97%
Cofax	5,300	5,040	95%
Curry	15,100	14,860	98%
De Baca	900	870	97%
Dona Ana	59,000	57,670	98%
Eddy	19,500	19,220	99%
Grant	11,100	10,430	94%
Guadalupe	1,500	1,430	95%
Harding	400	380	95%
Hidalgo	2,000	1,910	96%
Lea North	17,000	16,790	99%
Lea South	1,800	1,780	99%
Lincoln	7,100	6,770	95%
Los Alamos	7,600	7,430	98%
Luna	9,600	9,300	97%
McKinley	18,100	16,610	92%
Mora	1,700	1,530	90%
Otero	19,400	19,040	98%
Quay	3,900	3,830	98%
Rio Arriba	13,400	12,540	94%
Roosevelt	6,200	6,070	98%
San Juan	36,700	34,950	95%
San Miguel	9,600	8,730	91%
Sandoval	32,000	30,940	97%
Santa Fe	50,700	48,250	95%
Sierra	5,100	4,750	93%
Socorro	6,000	5,850	98%
Taos	11,000	9,770	89%
Torrance	5,900	5,690	96%
Union	1,700	1,610	95%
Valencia	23,300	22,810	98%
TOTALS	641,400	620,020	97%

NEW YORK

Albany	117,100	115,110	98%
Allegany	17,500	17,060	97%
Bronx	416,100	408,360	98%
Broome	75,500	74,460	99%
Cattaraugus	31,100	30,340	98%
Cayuga	28,900	28,470	99%
Chautauqua	52,300	51,620	99%
Chemung	34,200	33,840	99%
Chenango	19,000	18,740	99%
Clinton	28,000	27,720	99%
Columbia	24,000	23,610	98%
Cortland	17,300	17,100	99%
Delaware	17,900	17,480	98%
Dutchess	96,500	95,030	98%
Erie	364,700	361,450	99%
Essex	13,800	13,540	98%
Franklin	16,800	16,400	98%
Fulton	20,500	20,310	99%
Genesee	22,100	21,960	99%
Greene	18,300	18,030	99%
Hamilton	2,200	2,170	99%
Herkimer	24,100	23,740	99%
Jefferson	36,600	36,320	99%
Kings	805,500	771,110	96%
Lewis	9,700	9,560	99%
Livingston	22,900	22,670	99%
Madison	25,100	24,840	99%
Monroe	181,600	180,220	99%
Montgomery	19,800	19,560	99%
Nassau	442,200	439,240	99%
New York	748,300	704,670	94%
Niagara	84,200	83,600	99%
Oneida East	54,200	53,590	99%
Oneida West	31,400	31,140	99%
Onondaga	174,700	172,920	99%
Ontario	37,600	37,190	99%
Orange	113,800	111,490	98%

State and County	Total Households	Total TV Households	%
Orleans	15,400	15,250	99%
Oswego	44,000	43,710	99%
Otsego	22,300	21,740	97%
Putnam	32,600	32,260	99%
Queens	735,000	723,530	98%
Rensselaer	57,000	56,110	98%
Richmond	146,300	144,820	99%
Rochestr City	93,700	92,660	99%
Rockland	94,200	91,530	97%
Saratoga	75,700	74,880	99%
Schenectady	57,500	56,910	99%
Schoharie	11,700	11,500	98%
Schuyler	7,200	7,070	98%
Seneca	11,900	11,750	99%
St Lawrence	39,000	38,320	98%
Stauben	37,700	36,970	98%
Suffolk	453,000	449,870	99%
Sullivan	24,700	23,540	95%
Tioga	19,100	18,750	98%
Tompkins	34,900	31,720	91%
Ulster	62,600	60,520	97%
Warren	24,200	23,700	98%
Washington	21,200	21,010	99%
Wayne	35,000	34,770	99%
Westchester	336,900	332,450	99%
Wyoming	14,300	14,180	99%
Yates	9,400	9,230	98%
TOTALS	6,762,000	6,613,410	98%

NORTH CAROLINA

Alamance	49,100	48,460	99%
Alexander	12,700	12,550	99%
Alleghany	4,200	4,140	99%
Anson	8,600	8,510	99%
Ashe	10,100	9,800	97%
Avery	6,200	5,910	95%
Beaufort	18,200	17,940	99%
Bertie	7,400	7,190	97%
Bladen	11,900	11,680	98%
Brunswick	30,100	29,480	98%
Buncombe	82,400	79,830	97%
Burke	32,700	32,110	98%
Cabarrus	50,700	50,170	99%
Caldwell	30,400	30,000	99%
Camden	2,400	2,370	99%
Carteret	25,000	24,520	98%
Caswell	8,300	8,190	99%
Catawba	54,000	53,530	99%
Chatham	19,400	19,160	99%
Cherokee	9,600	9,380	98%
Chowan	5,700	5,620	99%
Clay	4,000	3,890	97%
Cleveland	36,700	36,300	99%
Columbus	20,400	20,050	98%
Craven	32,900	32,490	99%
Cumberland	96,100	94,700	99%
Currituck	7,200	7,100	99%
Dare	12,600	12,350	98%
Davidson	57,200	56,350	99%
Davie	13,700	13,390	98%
Duplin	16,800	16,540	98%
Durham	84,500	82,920	98%
Edgecombe	19,600	19,280	98%
Forsyth	120,300	118,890	99%
Franklin	18,100	17,830	99%
Gaston	70,500	69,630	99%
Gates	3,700	3,620	98%
Graham	2,900	2,780	96%
Granville	16,000	15,700	98%
Greene	6,900	6,830	99%
Gulford	161,000	159,170	99%
Halifax	20,800	20,390	98%
Harnett	33,300	32,850	99%
Haywood	22,200	21,760	98%
Henderson	35,500	34,900	98%
Hertford	8,300	8,140	98%

State and County	Total Households	Total TV Households	%
Hoke	11,100	10,900	98%
Hyde	2,200	2,080	95%
Iredell	47,900	47,240	99%
Jackson	11,500	11,170	97%
Johnston	46,300	45,510	98%
Jones	3,300	3,240	98%
Lee	19,500	19,270	99%
Lenoir	23,000	22,670	99%
Lincoln	22,900	22,720	99%
Macon	12,800	12,360	97%
Madison	7,700	7,420	96%
Martin	9,900	9,780	99%
McDowell	15,700	15,430	98%
Mecklenburg	270,200	266,310	99%
Mitchell	6,000	5,900	98%
Montgomery	8,800	8,650	98%
Moore	30,800	30,280	98%
Nash	36,200	35,770	99%
New Hanover	63,000	62,090	99%
Northampton	8,000	7,800	98%
Onslow	38,400	37,960	99%
Orange	45,200	43,900	97%
Pamlico	5,100	5,030	99%
Pasquotank	12,800	12,620	99%
Pender	16,300	15,930	98%
Perquimans	4,300	4,200	98%
Person	13,200	13,000	98%
Pitt	50,200	49,450	99%
Polk	7,300	7,170	98%
Randolph	49,500	48,700	98%
Richmond	17,400	17,170	99%
Robeson	41,000	40,390	99%
Rockingham	36,000	35,660	99%
Rowan	50,600	49,830	98%
Rutherford	24,800	24,480	99%
Sampson	20,200	19,960	99%
Scotland	13,000	12,790	98%
Stanly	22,400	22,290	100%
Stokes	17,400	17,220	99%
Surry	28,000	27,680	99%
Swain	5,000	4,590	92%
Transylvania	12,000	11,790	98%
Tyrrell	1,600	1,570	98%
Union	43,200	42,580	99%
Vance	16,000	15,800	99%
Wake	246,400	243,390	99%
Warren	7,000	6,920	99%
Washington	5,100	5,000	98%
Watauga	15,900	15,140	95%
Wayne	39,700	39,140	99%
Wilkes	25,400	24,880	98%
Wilson	27,100	26,700	99%
Yadkin	14,700	14,500	99%
Yancey	7,100	6,550	92%
TOTALS	3,036,400	2,988,960	98%

NORTH DAKOTA

Adams	1,200	1,170	98%
Barnes	5,000	4,920	98%
Benson	2,400	2,370	99%
Billings	400	400	100%
Bottineau	3,000	2,990	100%
Bowman	1,600	1,570	98%
Burke	1,200	1,190	99%
Burleigh	26,800	26,470	99%
Cass	48,800	48,070	99%
Cavalier	1,900	1,870	98%
Dickey	2,200	2,150	98%
Divide	1,100	1,090	99%
Dunn	1,300	1,280	98%
Eddy	1,200	1,190	99%
Emmons	1,800	1,790	99%
Foster	1,600	1,570	98%
Golden Valley	700	690	99%
Grand Forks	22,700	22,470	99%

TV Households

State and County	Total Households	Total TV Households	%
Grant	1,300	1,260	97%
Griggs	1,200	1,180	98%
Hettinger	1,400	1,380	99%
Kidder	1,300	1,290	99%
La Moure	1,900	1,890	99%
Logan	1,100	1,090	99%
McHenry	2,500	2,470	99%
McIntosh	1,600	1,580	99%
McKenzie	2,200	2,180	99%
McLean	3,700	3,670	99%
Mercer	3,300	3,250	98%
Morton	9,300	9,220	99%
Mountrail	2,500	2,460	98%
Nelson	1,700	1,680	99%
Oliver	800	790	99%
Pembina	3,200	3,150	98%
Pierce	2,100	2,060	98%
Ramsey	4,800	4,750	99%
Ransom	2,400	2,330	97%
Renville	1,200	1,200	100%
Richland	6,600	6,540	99%
Rolette	4,900	4,800	98%
Sargent	1,700	1,690	99%
Sheridan	700	690	99%
Sioux	1,000	970	97%
Slope	300	300	100%
Stark	8,500	8,430	99%
Steele	1,000	1,000	100%
Stutsman	8,300	8,210	99%
Towner	1,400	1,390	99%
Trail	3,400	3,360	99%
Walsh	5,200	5,160	99%
Ward	22,300	22,000	99%
Wells	2,100	2,060	98%
Williams	7,800	7,730	99%
TOTALS	249,600	246,460	99%

OHIO

Adams	11,000	10,490	95%
Allen	38,900	38,430	99%
Ashtland	19,600	19,350	99%
Ashtabula	39,100	38,570	99%
Athens	21,700	21,110	97%
Auglaize	17,800	17,700	99%
Belmont	28,000	27,770	99%
Brown	15,400	15,210	99%
Butler	124,300	123,190	99%
Carroll	11,000	10,830	98%
Champaign	14,800	14,580	99%
Clark	55,400	54,830	99%
Clermont	66,100	65,470	99%
Clinton	15,800	15,650	99%
Columbiana	43,300	42,650	98%
Coshocton	14,200	13,720	97%
Crawford	18,600	18,350	99%
Cuyahoga	558,400	551,920	99%
Darke	20,200	19,960	99%
Defiance	14,400	14,230	99%
Delaware	39,500	39,070	99%
Erie	29,900	29,720	99%
Fairfield	47,900	47,620	99%
Fayette	10,800	10,640	99%
Franklin	416,700	411,990	99%
Fulton	15,500	15,310	99%
Gallia	12,800	12,600	98%
Geauga	31,300	30,900	99%
Greene	54,700	54,190	99%
Guemsey	16,100	15,770	98%
Hamilton	334,500	330,050	99%
Hancock	27,200	26,900	99%
Hardin	11,600	11,450	99%
Harrison	6,200	6,120	98%
Henry	11,000	10,920	99%
Highland	15,900	15,590	98%
Hocking	10,900	10,720	98%

State and County	Total Households	Total TV Households	%
Holmes	11,500	9,630	84%
Huron	22,400	22,180	99%
Jackson	12,400	12,150	98%
Jefferson	29,200	28,990	99%
Knox	20,400	20,220	99%
Lake	87,600	87,090	99%
Lawrence	24,700	24,480	99%
Licking	52,200	51,720	99%
Logan	18,500	18,210	98%
Lorain	102,400	101,410	99%
Lucas	173,400	171,820	99%
Madison	14,000	13,740	98%
Mahoning	98,300	97,500	99%
Marion	23,800	23,590	99%
Medina	53,100	52,730	99%
Meigs	9,400	9,130	97%
Mercer	14,300	14,160	99%
Miami	37,900	37,290	98%
Monroe	5,900	5,810	98%
Montgomery	225,900	223,550	99%
Morgan	5,400	5,330	99%
Morrow	11,900	11,760	99%
Muskingum	32,800	32,340	99%
Noble	4,600	4,500	98%
Ottawa	16,200	16,100	99%
Paulding	7,300	7,110	97%
Perry	12,400	12,190	98%
Pickaway	17,800	17,600	99%
Pike	10,800	10,560	98%
Portage	55,400	54,770	99%
Preble	15,900	15,650	98%
Putnam	11,700	11,630	99%
Richland	49,700	48,860	98%
Ross	27,500	27,150	99%
Sandusky	22,900	22,800	100%
Scioto	30,900	30,360	98%
Seneca	21,900	21,650	99%
Shelby	17,500	17,400	99%
Stark	145,800	144,120	99%
Summit	216,000	213,450	99%
Trumbull	86,600	85,900	99%
Tuscarawas	34,900	33,930	97%
Union	14,900	14,740	99%
Van Wert	11,400	11,350	100%
Vinton	4,800	4,680	98%
Warren	58,400	57,820	99%
Washington	24,600	24,200	98%
Wayne	40,700	38,810	95%
Williams	14,500	14,360	99%
Wood	44,400	44,020	99%
Wyandot	8,700	8,660	100%
TOTALS	4,356,100	4,302,770	99%

OKLAHOMA

Adair	7,300	7,050	97%
Alfalfa	2,000	1,960	98%
Atoka	4,600	4,520	98%
Beaver	2,500	2,420	97%
Beckham	7,500	7,350	98%
Blaine	4,000	3,920	98%
Bryan	13,700	13,400	98%
Caddo	10,800	10,610	98%
Canadian	30,900	30,530	99%
Carter	17,500	17,210	98%
Cherokee	15,200	14,910	98%
Choctaw	5,900	5,660	96%
Cimarron	1,200	1,110	93%
Cleveland	76,900	75,940	99%
Coal	2,500	2,460	98%
Comanche	36,400	35,900	99%
Cotton	2,600	2,580	99%
Craig	5,400	5,270	98%

State and County	Total Households	Total TV Households	%
Creek	26,000	25,560	98%
Custer	9,500	9,250	97%
Delaware	14,300	13,900	97%
Dewey	2,200	2,160	98%
Ellis	1,900	1,840	97%
Garfield	22,700	22,350	98%
Garvin	10,400	10,180	98%
Grady	17,400	17,050	98%
Grant	2,300	2,250	98%
Greer	2,400	2,370	99%
Harmon	1,300	1,280	98%
Harper	1,600	1,560	98%
Haskell	4,600	4,480	97%
Hughes	5,400	5,390	100%
Jackson	10,300	10,080	98%
Jefferson	2,700	2,640	98%
Johnston	3,900	3,820	98%
Kay	18,400	18,060	98%
Kingfisher	5,200	5,130	99%
Kiowa	4,200	4,120	98%
Latimer	3,600	3,510	98%
Le Flore	17,600	17,130	97%
Lincoln	12,200	11,940	98%
Logan	11,000	10,880	99%
Love	3,300	3,230	98%
Major	3,000	2,940	98%
Marshall	5,100	5,040	99%
Mayes	15,200	14,870	98%
McClain	10,100	9,920	98%
McCurtain	12,900	12,260	95%
McIntosh	8,100	7,960	98%
Murray	4,800	4,730	99%
Muskogee	25,900	25,450	98%
Noble	4,400	4,350	99%
Nowata	4,300	4,250	99%
Okfuskee	3,700	3,590	97%
Oklahoma	256,300	253,070	99%
Okmulgee	15,100	14,780	98%
Osage	16,200	15,930	98%
Ottawa	12,600	12,350	98%
Pawnee	6,500	6,380	98%
Payne	25,200	24,470	97%
Pittsburg	17,200	16,830	98%
Pontotoc	13,700	13,500	99%
Pottawatomie	23,700	23,350	99%
Pushmataha	4,600	4,340	94%
Roger Mills	1,500	1,420	95%
Rogers	27,200	26,740	98%
Seminole	9,200	9,070	99%
Sequoyah	14,200	13,820	97%
Stephens	17,000	16,770	99%
Texas	7,000	6,810	97%
Tillman	3,500	3,450	99%
Tulsa	226,300	222,820	98%
Wagoner	20,600	20,290	98%
Washington	19,500	19,290	99%
Washita	4,700	4,640	99%
Woods	3,400	3,320	98%
Woodward	7,000	6,840	98%
TOTALS	1,311,000	1,288,600	98%

OREGON

Baker	6,800	6,270	92%
Benton	29,000	27,400	94%
Clackamas	125,700	123,190	98%
Clatsop	14,000	13,130	94%
Columbia	16,400	15,990	98%
Coos	25,000	23,660	95%
Crook	6,900	6,730	98%
Curry	9,700	9,310	96%
Deschutes	44,700	43,230	97%
Douglas	39,100	37,590	96%
Gilliam	800	700	88%
Grant	3,300	3,170	96%
Harney	3,200	3,050	95%
Hood River	7,800	7,320	94%
Jackson	71,400	68,990	97%

State and County	Total Households	Total TV Households	%
Jefferson	6,500	6,340	98%
Josephine	30,800	29,590	96%
Klamath	24,300	23,730	98%
Lake	2,900	2,790	96%
Lane	127,000	122,260	96%
Lincoln	18,600	17,470	94%
Linn	40,200	38,950	97%
Malheur	11,200	11,020	98%
Marion	105,200	102,740	98%
Morrow	4,000	3,850	96%
Multnomah	271,100	260,990	96%
Polk	22,900	22,410	98%
Sherman	900	890	99%
Tillamook	9,400	8,900	95%
Umatilla	26,400	25,420	96%
Union	9,500	8,730	92%
Wallowa	3,000	2,820	94%
Wasco	9,400	9,020	96%
Washington	162,500	159,430	98%
Wheeler	600	580	97%
Yamhill	29,600	28,550	96%
TOTALS	1,319,800	1,276,210	97%

PENNSYLVANIA

Adams	32,900	32,200	98%
Allegheny	515,600	510,190	99%
Armstrong	28,700	28,470	99%
Beaver	72,000	71,440	99%
Bedford	19,400	18,930	98%
Berks	140,100	137,490	98%
Blair	50,700	50,050	99%
Bradford	23,400	22,830	98%
Bucks	217,200	215,530	99%
Butler	66,000	65,440	99%
Cambria	59,000	58,490	99%
Cameron	2,500	2,460	98%
Carbon	23,300	23,040	99%
Centre	45,800	44,290	97%
Chester	159,800	157,990	99%
Clarion	15,500	15,300	99%
Clearfield	31,000	30,540	99%
Clinton	13,900	13,690	98%
Columbia	23,900	23,650	99%
Crawford	34,000	33,330	98%
Cumberland	81,400	80,260	99%
Dauphin	99,800	98,680	99%
Delaware	202,400	199,810	99%
Elk	13,200	13,050	99%
Erie	103,700	102,860	99%
Fayette	56,500	56,080	99%
Forest	1,900	1,850	97%
Franklin	50,200	48,480	97%
Fulton	5,700	5,550	97%
Greene	15,200	14,980	99%
Huntingdon	16,300	15,970	98%
Indiana	31,400	30,960	99%
Jefferson	18,100	17,760	98%
Juniata	8,700	8,410	97%
Lackawanna	80,700	80,010	99%
Lancaster	170,100	161,530	95%
Lawrence	36,500	36,180	99%
Lebanon	45,300	44,000	97%
Lehigh	119,300	118,120	99%
Luzerne	124,500	123,540	99%
Lycoming	44,800	43,720	98%
McKean	17,500	17,200	98%
Mercer	46,900	46,450	99%
Mifflin	18,300	17,730	97%
Monroe	48,800	48,010	98%
Montgomery	285,100	283,330	99%
Montour	6,800	6,600	97%
Northampton	98,500	96,980	98%
Northumberland	37,000	36,390	98%
Perry	16,600	16,040	97%
Philadelphia	536,200	527,250	98%
Pike	16,400	16,220	99%
Potter	6,400	6,000	94%

TV Households

State and County	Total Households	Total TV Households	%
Schuykill	59,000	58,170	99%
Snyder	13,400	12,850	96%
Somerset	30,300	29,750	98%
Sullivan	2,300	2,230	97%
Susquehanna	16,000	15,650	98%
Tioga	15,800	15,210	96%
Union	12,800	12,320	96%
Venango	22,300	21,690	97%
Warren	17,200	16,920	98%
Washington	80,800	80,310	99%
Wayne	17,500	16,950	97%
Westmoreland	147,500	146,390	99%
Wyoming	10,900	10,690	98%
York	147,300	145,360	99%
TOTALS	4,628,000	4,559,840	99%

RHODE ISLAND

Bristol	18,200	18,080	99%
Kent	63,900	63,540	99%
Newport	32,500	32,150	99%
Providence	219,600	217,030	99%
Washington	45,400	44,950	99%
TOTALS	379,600	375,750	99%

SOUTH CAROLINA

Abbeville	9,600	9,380	98%
Aiken	53,000	52,320	99%
Allendale	3,500	3,440	98%
Anderson	65,900	65,160	99%
Barnberg	5,600	5,430	97%
Barnwell	7,900	7,750	98%
Beaufort	43,100	42,400	98%
Berkeley	49,700	48,930	98%
Calhoun	5,400	5,320	99%
Charleston	126,600	124,740	99%
Cherokee	19,700	19,470	99%
Chester	13,300	13,120	99%
Chesterfield	15,900	15,660	98%
Clarendon	10,400	10,120	97%
Colleton	13,800	13,540	98%
Darlington	24,900	24,610	99%
Dillon	10,600	10,440	98%
Dorchester	32,700	32,350	99%
Edgefield	7,100	7,030	99%
Fairfield	8,100	7,970	98%
Florence	46,200	45,630	99%
Georgetown	21,000	20,670	98%
Greenville	141,100	139,450	99%
Greenwood	25,300	24,890	98%
Hampton	6,900	6,750	98%
Horry	75,000	73,880	99%
Jasper	6,200	6,050	98%
Kershaw	18,700	18,410	98%
Lancaster	22,900	22,660	99%
Laurens	23,700	23,470	99%
Lee	6,300	6,150	98%
Lexington	82,100	81,240	99%
Marion	12,500	12,280	98%
Marlboro	10,400	10,240	98%
McCormick	3,100	3,060	99%
Newberry	13,400	13,200	99%
Oconee	26,700	26,340	99%
Orangeburg	30,800	30,260	98%
Pickens	41,400	40,740	98%
Richland	116,100	114,710	99%
Saluda	6,200	6,120	99%
Spartanburg	95,000	94,080	99%
Sumter	37,300	36,680	98%
Union	11,900	11,790	99%
Williamsburg	12,500	12,330	99%
York	61,200	60,720	99%
TOTALS	1,480,700	1,460,980	99%

State and County	Total Households	Total TV Households	%
SOUTH DAKOTA			
Aurora	1,100	1,050	95%
Beadle	6,500	6,430	99%
Bennett	1,000	970	97%
Bon Homme	2,400	2,370	99%
Brookings	9,400	9,170	98%
Brown	13,900	13,740	99%
Brule	2,200	2,140	97%
Buffalo	500	480	96%
Butte	3,400	3,330	98%
Campbell	800	780	98%
Charles Mix	3,200	3,150	98%
Clark	1,700	1,670	98%
Clay	4,700	4,600	98%
Codington	9,800	9,710	99%
Corson	1,300	1,260	97%
Custer	3,000	2,890	96%
Davison	7,100	6,970	98%
Day	2,600	2,560	98%
Deuel	1,900	1,880	99%
Dewey	1,900	1,850	97%
Douglas	1,300	1,280	98%
Edmunds	1,500	1,480	99%
Fall River	2,800	2,670	95%
Faulk	1,000	990	99%
Grant	3,100	3,060	99%
Gregory	2,000	1,980	99%
Haakon	800	790	99%
Hamlin	2,000	1,930	97%
Hand	1,600	1,590	99%
Hanson	1,100	1,060	96%
Harding	600	560	93%
Hughes	5,900	5,860	99%
Hutchinson	3,400	3,340	98%
Hyde	700	700	100%
Jackson	900	870	97%
Jerauld	1,000	960	96%
Jones	500	470	94%
Kingsbury	2,300	2,250	98%
Lake	4,000	3,960	99%
Lawrence	8,200	8,070	98%
Lincoln	8,500	8,380	99%
Lyman	1,300	1,290	99%
Marshall	1,800	1,780	99%
McCook	2,100	2,080	99%
McPherson	1,200	1,190	99%
Meade	7,000	6,890	98%
Mellette	700	680	97%
Miner	1,000	970	97%
Minnehaha	57,500	56,940	99%
Moody	2,400	2,400	100%
Pennington	34,100	33,580	98%
Perkins	1,500	1,470	98%
Potter	1,300	1,290	99%
Roberts	3,700	3,560	96%
Sanborn	1,000	970	97%
Shannon	3,100	2,970	96%
Spink	2,800	2,780	99%
Stanley	1,000	980	98%
Sully	500	500	100%
Todd	2,600	2,510	97%
Tripp	2,500	2,450	98%
Turner	3,600	3,550	99%
Union	4,900	4,830	99%
Walworth	2,300	2,270	99%
Yankton	8,000	7,850	98%
Ziebach	600	570	95%
TOTALS	280,100	275,600	98%

TENNESSEE

Anderson	29,500	29,230	99%
Bedford	13,800	13,580	98%
Benton	6,800	6,510	96%
Bledsoe	3,800	3,650	96%
Blount	42,600	42,100	99%

State and County	Total Households	Total TV Households	%	State and County	Total Households	Total TV Households	%
Bradley	32,400	31,880	98%	Unicoi	7,200	7,090	98%
Campbell	14,900	14,540	98%	Union	6,300	6,210	99%
Cannon	5,000	4,840	97%	Van Buren	1,900	1,860	98%
Carroll	12,000	11,750	98%	Warren	14,600	14,330	98%
Carter	21,600	21,330	99%	Washington	41,700	41,060	98%
Cheatham	13,200	13,000	98%	Wayne	5,600	5,480	98%
Chester	5,700	5,510	97%	Weakley	12,800	12,560	98%
Claiborne	11,300	11,000	97%	White	8,900	8,680	98%
Clay	3,000	2,910	97%	Williamson	47,000	46,560	99%
Cocke	12,700	12,480	98%	Wilson	32,600	32,300	99%
Coffee	18,800	18,440	98%	TOTALS	2,171,300	2,139,070	99%
Crockett	5,900	5,840	99%				
Cumberland	18,600	18,040	97%				
Davidson	219,800	217,250	99%				
De Kalb	6,600	6,500	98%				
Decatur	4,400	4,280	97%				
Dickson	17,200	16,960	99%				
Dyer	14,600	14,400	99%				
Fayette	11,100	10,810	97%				
Fentress	6,500	6,250	96%				
Franklin	14,300	14,000	98%				
Gibson	19,700	19,470	99%				
Giles	11,600	11,430	99%				
Grainger	7,900	7,730	98%				
Greene	24,500	24,170	99%				
Grundy	5,100	5,000	98%				
Hambien	21,600	21,330	99%				
Hamilton	118,800	117,560	99%				
Hancock	2,600	2,550	98%				
Hardeman	9,200	9,040	98%				
Hardin	10,000	9,690	97%				
Hawkins	20,300	19,780	97%				
Haywood	7,000	6,850	98%				
Henderson	10,000	9,750	98%				
Henry	12,700	12,330	97%				
Hickman	8,200	8,080	99%				
Houston	3,300	3,240	98%				
Humphreys	7,000	6,870	98%				
Jackson	3,900	3,780	97%				
Jefferson	18,700	18,420	99%				
Johnson	6,400	6,270	98%				
Knox	155,700	153,550	99%				
Lake	2,000	1,960	98%				
Lauderdale	8,800	8,630	98%				
Lawrence	15,500	15,100	97%				
Lewis	4,600	4,430	96%				
Lincoln	11,800	11,630	99%				
Loudon	16,600	16,420	99%				
Macon	7,900	7,750	98%				
Madison	34,500	33,990	99%				
Marion	10,300	10,120	98%				
Marshall	10,400	10,220	98%				
Maury	27,800	27,310	98%				
McMinn	18,800	18,650	99%				
McNairy	9,900	9,700	98%				
Meigs	4,000	3,960	99%				
Monroe	14,000	13,690	98%				
Montgomery	48,200	47,680	99%				
Moore	1,700	1,640	96%				
Morgan	6,600	6,250	95%				
Obion	13,100	12,900	98%				
Overton	7,900	7,720	98%				
Perry	3,100	3,040	98%				
Pickett	1,900	1,800	95%				
Polk	5,800	5,690	98%				
Putnam	24,700	24,260	98%				
Rhea	11,100	10,860	98%				
Roane	20,400	20,170	99%				
Robertson	21,200	20,980	99%				
Rutherford	66,400	65,200	98%				
Scott	7,600	7,370	97%				
Sequatchie	4,100	4,040	99%				
Sevier	26,500	26,230	99%				
Shelby	334,400	330,490	99%				
Smith	6,900	6,770	98%				
Stewart	4,800	4,740	99%				
Sullivan	61,100	60,500	99%				
Sumner	47,300	46,680	99%				
Tipton	18,000	17,740	99%				
Trousdale	2,700	2,660	99%				
Anderson	14,300	13,680	96%				
Andrews	4,900	4,880	100%				
Angelina	28,900	28,280	98%				
Aransas	9,000	8,750	97%				
Archer	3,500	3,470	99%				
Armstrong	900	890	99%				
Atascosa	12,300	12,020	98%				
Austin	9,300	9,100	98%				
Bailey	2,300	2,260	98%				
Bandera	7,200	6,980	97%				
Bastrop	20,000	19,480	97%				
Baylor	1,900	1,870	98%				
Bee	9,200	9,010	98%				
Bell	83,900	82,730	99%				
Bexar	490,400	481,230	98%				
Blanco	3,400	3,320	98%				
Borden	300	280	93%				
Bosque	6,600	6,490	98%				
Bowie	30,500	30,080	99%				
Brazoria	81,600	80,520	99%				
Brazos	53,700	52,440	98%				
Brewster	3,700	3,460	94%				
Briscoe	900	890	99%				
Brooks	3,000	2,910	97%				
Brown	14,200	13,860	98%				
Burleson	6,300	6,100	97%				
Burnet	13,400	13,160	98%				
Caldwell	11,400	11,210	98%				
Calhoun	7,600	7,440	98%				
Callahan	5,200	5,130	99%				
Cameron	93,400	90,880	97%				
Camp	4,300	4,200	98%				
Carson	2,500	2,470	99%				
Cass	11,900	11,730	99%				
Castro	2,700	2,680	99%				
Chambers	9,400	9,070	96%				
Cherokee	16,800	16,460	98%				
Childress	2,400	2,320	97%				
Clay	4,200	4,170	99%				
Cochran	1,400	1,380	99%				
Coke	1,600	1,580	99%				
Coleman	4,100	4,040	99%				
Collin	179,500	177,330	99%				
Collingsworth	1,400	1,350	96%				
Colorado	7,700	7,520	98%				
Cornal	30,400	29,990	99%				
Comanche	5,800	5,710	98%				
Concho	900	880	98%				
Cooke	13,200	12,970	98%				
Coryell	20,800	20,430	98%				
Cottle	1,000	970	97%				
Crane	1,600	1,570	98%				
Crockett	1,500	1,450	97%				
Crosby	2,400	2,380	99%				
Culberson	1,000	980	98%				
Dallam	1,900	1,850	97%				
Dallas	799,200	787,930	99%				
Dawson	5,000	4,920	98%				
De Witt	7,200	7,060	98%				
Deaf Smith	6,100	6,000	98%				
Delta	2,000	1,820	91%				
Denton	163,600	160,850	98%				
Dickens	1,200	1,160	97%				
Dimmit	3,100	2,890	93%				

TV Households

State and County	Total Households	Total TV Households	%	State and County	Total Households	Total TV Households	%
Donley	1,600	1,570	98%	Leon	5,700	5,490	96%
Duval	4,400	4,230	96%	Liberty	23,600	22,970	97%
Eastland	7,400	7,160	97%	Limestone	7,800	7,680	98%
Ector	45,800	45,210	99%	Lipscomb	1,500	1,450	97%
Edwards	1,200	1,160	97%	Live Oak	3,400	3,330	98%
El Paso	219,000	216,330	99%	Llano	6,500	6,410	99%
Ellis	37,900	37,450	99%	Loving	100	100	100%
Erath	12,400	12,120	98%	Lubbock	85,900	84,940	99%
Falls	6,000	5,850	98%	Lynn	2,500	2,480	99%
Fannin	11,200	10,940	98%	Madison	3,500	3,450	99%
Fayette	9,200	8,900	97%	Marion	4,700	4,540	97%
Fisher	1,700	1,690	99%	Martin	1,900	1,860	98%
Floyd	2,800	2,730	98%	Mason	1,400	1,340	96%
Foard	800	780	98%	Matagorda	13,400	13,100	98%
Fort Bend	115,400	113,850	99%	Maverick	13,500	12,750	94%
Franklin	3,500	3,420	98%	McCulloch	3,400	3,300	97%
Freestone	7,000	6,830	98%	McLennan	77,900	76,810	99%
Frio	4,500	4,390	98%	McMullen	300	290	97%
Gaines	4,600	4,400	96%	Medina	12,000	11,820	99%
Galveston	96,400	94,850	98%	Menard	900	850	94%
Garza	1,800	1,750	97%	Midland	45,200	44,690	99%
Gillespie	8,500	8,260	97%	Milam	10,000	9,710	97%
Glasscock	500	490	98%	Mills	2,300	2,140	93%
Goliad	2,400	2,290	95%	Mitchell	3,600	3,520	98%
Gonzales	6,400	6,280	98%	Montague	7,400	7,270	98%
Gray	9,800	9,670	99%	Montgomery	106,500	104,190	98%
Grayson	41,700	41,150	99%	Moore	6,900	6,850	99%
Gregg	44,800	44,090	98%	Morris	5,200	5,110	98%
Grimes	7,500	7,320	98%	Motley	700	680	97%
Guadalupe	29,100	28,480	98%	Nacogdoches	22,100	21,450	97%
Hale	12,000	11,820	99%	Navarro	16,200	16,060	99%
Hall	1,900	1,860	98%	Newton	5,200	5,050	97%
Hamilton	3,400	3,340	98%	Nolan	6,000	5,920	99%
Hansford	2,200	2,180	99%	Nueces	108,200	106,730	99%
Hardeman	2,100	2,080	99%	Ochiltree	3,300	3,250	98%
Hardin	17,400	16,860	97%	Oldham	800	780	98%
Harris	1,218,800	1,197,110	98%	Orange	31,900	31,420	98%
Harrison	22,500	22,130	98%	Palo Pinto	10,600	10,170	96%
Hartley	1,800	1,780	99%	Panola	8,600	8,420	98%
Haskell	2,700	2,670	99%	Parker	31,000	30,390	98%
Hays	34,600	33,770	98%	Parmer	3,400	3,330	98%
Hemphill	1,400	1,370	98%	Pecos	5,100	4,930	97%
Henderson	28,400	27,750	98%	Polk	17,800	17,210	97%
Hidalgo	150,700	147,170	98%	Potter	41,000	40,600	99%
Hill	12,100	11,940	99%	Presidio	2,900	2,730	94%
Hockley	8,000	7,930	99%	Rains	3,200	3,140	98%
Hood	14,100	14,020	99%	Randall	41,900	41,490	99%
Hopkins	12,100	11,890	98%	Reagan	1,500	1,490	99%
Houston	7,700	7,440	97%	Real	900	800	89%
Howard	11,600	11,430	99%	Red River	5,600	5,390	96%
Hudspeth	900	870	97%	Reeves	4,300	4,220	98%
Hunt	27,400	26,810	98%	Refugio	3,200	3,170	99%
Hutchinson	9,500	9,430	99%	Roberts	400	400	100%
Irion	500	490	98%	Robertson	5,800	5,690	98%
Jack	3,100	3,000	97%	Rockwall	14,900	14,780	99%
Jackson	5,600	5,260	94%	Runnels	4,500	4,480	100%
Jasper	12,000	11,740	98%	Rusk	17,000	16,670	98%
Jeff Davis	800	680	85%	Sabine	4,700	4,540	97%
Jefferson	93,900	92,840	99%	San Augustine	3,000	2,930	98%
Jim Hogg	1,700	1,540	91%	San Jacinto	7,800	7,260	93%
Jim Wells	13,100	12,680	97%	San Patricio	23,600	23,200	98%
Johnson	44,100	43,480	99%	San Saba	1,900	1,850	97%
Jones	6,900	6,820	99%	Schleicher	1,200	1,180	98%
Kames	4,400	4,320	98%	Scurry	6,700	6,620	99%
Kaufman	24,000	23,760	99%	Shackelford	1,600	1,570	98%
Kendall	9,200	8,910	97%	Shelby	8,800	8,590	98%
Kenedy	100	100	100%	Sherman	1,000	970	97%
Kent	400	390	98%	Smith	66,000	64,980	98%
Kerr	18,800	18,170	97%	Somervell	2,400	2,350	98%
Kimble	1,700	1,620	95%	Starr	14,000	13,230	95%
King	100	90	90%	Stephens	3,700	3,610	98%
Kinney	1,200	1,150	96%	Sterling	500	490	98%
Kleberg	10,100	9,920	98%	Stonewall	800	780	98%
Knox	2,000	1,960	98%	Sutton	1,500	1,430	95%
La Salle	2,000	1,910	96%	Swisher	3,100	3,060	99%
Lamar	18,200	17,680	97%	Tarrant	539,700	534,300	99%
Lamb	5,500	5,430	99%	Taylor	47,100	46,480	99%
Lampasas	6,500	6,350	98%	Terrell	500	430	86%
Lavaca	8,200	7,770	95%	Terry	4,500	4,470	99%
Lee	5,600	5,460	98%	Throckmorton	800	770	96%

TV Households

State and County	Total Households	Total TV Households	%
Titus	9,500	9,370	99%
Tom Green	38,700	38,100	98%
Travis	310,000	301,850	97%
Trinity	5,400	5,300	98%
Tyler	7,300	7,120	98%
Upshur	13,400	13,170	98%
Upton	1,400	1,370	98%
Uvalde	8,400	8,020	95%
Val Verde	13,500	13,070	97%
Van Zandt	17,200	16,960	99%
Victoria	29,700	29,070	98%
Walker	15,900	15,390	97%
Walker	9,800	9,570	98%
Ward	4,200	4,150	99%
Washington	11,300	10,970	97%
Webb	55,200	54,050	98%
Wharton	15,000	14,650	98%
Wheeler	2,400	2,360	98%
Wichita	48,700	48,170	99%
Wilbarger	5,900	5,790	98%
Willacy	5,700	5,530	97%
Williamson	88,400	86,920	98%
Wilson	10,900	10,660	98%
Winkler	2,900	2,830	98%
Wise	16,000	15,800	99%
Wood	13,600	13,460	99%
Yoakum	2,700	2,590	96%
Young	7,200	7,020	98%
Zapata	3,400	3,220	95%
Zavala	3,300	3,140	95%
TOTALS	7,396,200	7,265,760	98%

UTAH

Beaver	2,000	1,920	96%
Box Elder	13,200	13,060	99%
Cache	26,900	25,700	96%
Carbon	7,700	7,510	98%
Daggett	300	270	90%
Davis	72,700	72,100	99%
Duchesne	4,700	4,490	96%
Emery	3,300	3,190	97%
Garfield	1,400	1,290	92%
Grand	3,500	2,920	83%
Iron	10,400	10,220	98%
Juab	2,800	2,760	99%
Kane	2,200	1,900	86%
Millard	3,800	3,750	99%
Morgan	2,200	2,140	97%
Plute	500	490	98%
Rich	500	480	96%
Salt Lake	292,700	287,720	98%
San Juan	3,700	3,210	87%
Sanpete	6,600	6,410	97%
Sevier	6,400	6,310	99%
Summit	9,500	9,310	98%
Tooele	12,600	12,450	99%
Uintah	8,300	8,260	100%
Utah	101,100	97,490	96%
Wasatch	4,400	4,260	97%
Washington	28,200	26,910	95%
Wayne	700	700	100%
Weber	65,800	64,930	99%
TOTALS	698,100	682,150	96%

VERMONT

Addison	13,000	12,680	98%
Bennington	14,300	13,870	97%
Caledonia	11,600	11,280	97%
Chittenden	56,300	55,190	98%
Essex	2,700	2,630	97%
Franklin	16,600	16,380	99%
Grand Isle	2,800	2,780	99%
Lamoille	8,600	8,440	98%
Orange	10,400	10,140	98%

State and County	Total Households	Total TV Households	%
Orleans	9,900	9,760	99%
Rutland	24,900	24,180	97%
Washington	22,400	21,730	97%
Windham	17,100	15,690	92%
Windsor	23,400	22,600	97%
TOTALS	234,000	227,350	97%

VIRGINIA

Accomack	13,500	13,130	97%
Albermarle	46,600	44,410	95%
Alleghany	9,900	9,750	98%
Amelia	3,800	3,720	98%
Amherst	10,800	10,590	98%
Appomattox	5,100	5,030	99%
Arlington	144,200	141,260	98%
Augusta	41,800	40,940	98%
Bath	2,000	1,940	97%
Bedford	26,100	25,810	99%
Bland	2,400	2,290	95%
Botetourt	11,300	11,080	98%
Brunswick	6,300	6,200	98%
Buchanan	9,900	9,670	98%
Buckingham	5,300	5,170	98%
Campbell	45,300	44,690	99%
Caroline	7,700	7,570	98%
Carroll	15,000	14,720	98%
Charles City	2,500	2,430	97%
Charlotte	4,700	4,620	98%
Chesterfield	99,900	99,250	99%
Chesapeake City	72,100	71,170	99%
Clarke	4,700	4,650	99%
Craig	1,700	1,660	98%
Culpeper	11,700	11,270	96%
Cumberland	3,000	2,920	97%
Dickenson	6,600	6,480	98%
Dinwiddle	22,500	22,150	98%
Essex	3,600	3,530	98%
Fairfax	367,600	364,510	99%
Fauquier	19,400	18,910	97%
Floyd	5,800	5,600	97%
Fluvanna	7,700	7,550	98%
Franklin	18,300	17,820	97%
Frederick	31,100	30,720	99%
Giles	6,700	6,540	98%
Gloucester	13,400	13,260	99%
Goochland	6,600	6,450	98%
Grayson	6,900	6,670	97%
Greene	5,700	5,440	95%
Greensville	5,400	5,300	98%
Halifax	13,400	13,060	97%
Hampton City	52,800	52,270	99%
Hanover	32,700	32,250	99%
Henrico	108,200	107,020	99%
Henry	28,500	28,180	99%
Highland	1,100	1,050	95%
Isle Of Wight	11,300	11,080	98%
James City	22,400	21,870	98%
King & Queen	2,300	2,240	97%
King George	6,200	6,150	99%
King William	5,000	4,890	98%
Lancaster	4,900	4,790	98%
Lee	9,100	8,910	98%
Loudoun	59,200	58,570	99%
Louisa	9,900	9,630	97%
Lunenburg	4,600	4,530	98%
Madison	4,500	4,150	92%
Mathews	4,300	4,190	97%
Mecklenburg	12,500	12,270	98%
Middlesex	4,300	4,220	98%
Montgomery	33,800	32,750	97%
Nelson	5,900	5,570	94%
New Kent	5,200	5,100	98%
Norfolk City	74,800	73,520	98%
Northampton	5,200	5,110	98%
Northumberland	5,300	5,180	98%
Nottoway	5,600	5,530	99%
Newport News City	69,500	68,650	99%

TV Households

State and County	Total Households	Total TV Households	%
Orange	10,000	9,830	98%
Page	9,000	8,800	98%
Patrick	7,700	7,450	97%
Pittsylvania	43,800	43,190	99%
Powhatan	7,600	7,460	98%
Prince Edward	6,500	6,370	98%
Prince George	18,800	18,670	99%
Prince William	106,300	105,450	99%
Portsmouth City	36,900	36,450	99%
Pulaski	13,800	13,630	99%
Rappahannock	2,500	2,330	93%
Richmond	3,300	3,240	98%
Richmond City	83,000	81,930	99%
Roanoke	84,000	83,270	99%
Rockbridge	13,000	12,590	97%
Rockingham	37,100	35,100	95%
Russell	11,300	11,000	97%
Scott	9,200	9,010	98%
Shenandoah	15,300	15,080	99%
Smyth	13,000	12,810	99%
Southampton	10,100	9,890	98%
Spotsylvania	38,700	38,080	98%
Stafford	31,600	31,050	98%
Suffolk City	24,200	23,780	98%
Surry	2,400	2,350	98%
Sussex	4,300	4,200	98%
Tazewell	18,100	17,740	98%
Virginia Beach	151,200	150,070	99%
Warren	11,700	11,480	98%
Washington	27,300	26,810	98%
Westmoreland	6,400	6,120	96%
Wise	16,700	16,450	99%
Wythe	10,900	10,670	98%
York	25,700	25,380	99%
TOTALS	2,648,500	2,607,330	98%


WASHINGTON

Adams	5,200	5,040	97%
Asotin	8,200	8,050	98%
Benton	54,500	53,520	98%
Chelan	25,800	24,880	96%
Columbia	1,700	1,650	97%
Cowlitz	37,200	35,990	97%
Douglas	12,200	11,970	98%
Ferry	2,500	2,250	90%
Franklin	14,700	14,120	96%
Garfield	900	860	96%
Grant	26,600	25,680	97%
Grays Harbor	27,400	26,020	95%
Island	27,900	27,010	97%
Jefferson	11,800	11,050	94%
King	703,100	677,300	96%
Kitsap	87,500	85,780	98%
Klickitat	13,400	12,610	94%
Klickitat	7,300	6,570	90%
Lewis	26,800	25,350	95%
Lincoln	4,100	4,030	98%
Mason	19,100	18,580	97%
Okanogan	14,800	14,060	95%
Pacific	9,000	8,570	95%
Pend Oreille	4,500	4,420	98%
Pierce	266,400	259,690	97%
San Juan	5,700	5,340	94%
Skagit	40,400	38,890	96%
Skamania	3,700	3,390	92%
Snohomish	226,200	220,430	97%
Spokane	166,400	162,710	98%
Stevens	14,300	13,060	91%
Thurston	81,000	78,380	97%
Wahkiakum	1,400	1,310	94%
Walla Walla	20,500	19,660	96%
Whatcom	63,800	59,940	94%
Whitman	14,700	13,910	95%
Yakima	75,600	74,270	98%
TOTALS	2,287,300	2,212,180	97%

State and County	Total Households	Total TV Households	%
WEST VIRGINIA			
Barbour	6,300	6,160	98%
Berkeley	29,400	29,040	99%
Boone	10,100	9,910	98%
Braxton	5,200	4,910	94%
Brooke	10,100	10,040	99%
Cabell	38,900	38,400	99%
Calhoun	2,900	2,710	93%
Clay	4,100	3,980	97%
Doddridge	3,100	2,960	95%
Fayette	19,000	18,660	98%
Gilmer	2,600	2,540	98%
Grant	4,600	4,320	94%
Greenbrier	14,700	14,360	98%
Hampshire	7,600	7,320	96%
Hancock	13,500	13,390	99%
Hardy	4,900	4,780	98%
Harrison	28,800	28,550	99%
Jackson	11,100	10,930	98%
Jefferson	15,600	15,370	99%
Kanawha	84,400	83,230	99%
Lewis	7,000	6,910	99%
Lincoln	8,400	8,260	98%
Logan	14,800	14,560	98%
Marion	22,900	22,620	99%
Marshall	13,400	13,280	99%
Mason	10,300	10,040	97%
McDowell	10,800	10,590	98%
Mercer	25,600	25,220	99%
Mineral	10,500	10,090	96%
Mingo	11,200	10,900	97%
Monongalia	30,600	29,760	97%
Monroe	5,300	5,170	98%
Morgan	5,700	5,440	95%
Nicholas	10,600	10,290	97%
Ohio	19,900	19,740	99%
Pendleton	3,000	2,880	96%
Pleasants	2,800	2,780	99%
Pocahontas	3,800	3,670	97%
Preston	11,400	11,150	98%
Putnam	20,300	20,030	99%
Raleigh	30,800	30,280	98%
Randolph	11,300	10,930	97%
Ritchie	4,200	4,110	98%
Roane	6,200	6,050	98%
Summers	4,900	4,770	97%
Taylor	5,800	5,730	99%
Tucker	3,100	2,990	96%
Tyler	3,900	3,860	99%
Upshur	8,800	8,650	98%
Wayne	16,500	16,250	98%
Webster	4,000	3,930	98%
Wetzel	7,000	6,880	98%
Wirt	1,900	1,850	97%
Wood	35,200	34,870	99%
Wyoming	10,100	9,990	99%
TOTALS	718,900	706,080	98%

WISCONSIN

Adams	7,400	7,330	99%
Ashland	6,600	6,440	98%
Barron	17,300	17,050	99%
Bayfield	6,200	6,080	98%
Brown	86,400	85,780	99%
Buffalo	5,300	5,190	98%
Bumett	6,000	5,900	98%
Calumet	14,200	14,130	100%
Chippewa	21,000	20,860	99%
Clark	12,100	11,810	98%
Columbia	19,900	19,630	99%
Crawford	6,700	6,590	98%
Dane	168,000	164,890	98%
Dodge	31,000	30,760	99%
Door	10,800	10,730	99%
Douglas	17,200	16,950	99%



WARREN COMMUNICATIONS NEWS Telecom & Media Intelligence www.warren-news.com

Communications Daily

The Authoritative News Service of Electronic Communications

Read the only publication the Federal Communications Commission (FCC) and the National Telecommunications and Information Administration (NTIA) have subscribed to electronically for *all* their employees...

"CD has the sources, the facts and the intelligence to put it all together. I rely on CD every day."

Timothy A. Boggs
Senior Vice President for Public Policy
TIME WARNER

The only daily publication covering the entire telecommunications industry, **Communications Daily** follows the latest news in telephone, broadcasting, cable TV, electronic information distribution, satellites, cellular radio and all other important segments of communications.

The **Daily** condenses a tremendous amount of valuable information into each compact issue. You get the maximum amount of news about your industry—the very latest intelligence to help you make key business decisions—in an easy-to-read format that takes you just minutes each day to digest.


Fifteen veteran editors and reporters cover the news for **Communications Daily**. They keep you abreast of new developments in industry, the FCC, Congress, the White House and of other important telecommunications news at home and around the world.

Communications Daily makes news by covering the news. Order your subscription today. If you have a computer and e-mail address, you may choose to have your subscription to CD delivered *electronically* (via the Internet).



Warren Communications News • 2115 Ward Court, NW • Washington, D.C. 20037
Phone: 800-771-9202 • Fax: 202-293-3435 • e-mail: info@warren-news.com

Become a Subscriber to the authoritative weekly information service that provides comprehensive information on cable, cable regulation and regulators...



WARREN'S CABLE REGULATION MONITOR

The Authoritative Weekly News Service Covering Federal, State and Local Cable Activities and Trends

Warren's Cable Regulation Monitor is directed to all professionals who have a strong interest in cable and the effects of cable regulation, particularly those decision-makers who would like detailed coverage of FCC rulemakings, precedents, complaints, waivers, Cable Act-related lawsuits and important timely news coverage.

Published weekly and mailed first class to reach most desks on Monday mornings, **Warren's Cable Regulation Monitor** offers you information so current and comprehensive, you, as a subscriber, will be among the first to learn of significant rate decisions, major developments and serious industry problems.

The Monitor details rate increases made by local cable systems, broken down into groups of comparable systems, and all subscriber complaints filed and FCC decisions resulting...to help cable operators and regulators determine whether their own proposed rate increases are reasonable in light of the 1992 Cable Act and subsequent rulemakings.

Warren's Cable Regulation Monitor coverage includes...

- Definitions of cable markets
- Must-carry and channel position disputes
- Program access complaints
- Overbuilds, SMATV, wireless cable, satellites and other technologies with an impact on effective competition
- Retransmission consent agreements
- Franchise renewals and franchising authorities
- certified by the FCC
- Customer service and technical standard disputes and waivers Activities of state associations and regulators

Become a Subscriber to the weekly information service focused entirely on cable and cable regulation. **Warren's Cable Regulation Monitor** will keep you up-to-the-minute with the constantly shifting ramifications of the 1992 Cable Act.



Warren Communications News • 2115 Ward Court, NW • Washington, D.C. 20037
Phone: 800-771-9202 • Fax: 202-293-3435 • e-mail: info@warren-news.com

Many leading broadcast and cable executives subscribe to...

Television & Cable Action Update

...the information service for decision-makers who want a weekly report on changes in television and cable including licensing, franchising and other regulatory matters.

“The Update is a valuable marketing tool for us. We use the weekly report to amend our mailing lists and to identify potential business.”

Joe Wozniak
Acrodyne, Blue Bell, PA

“The Television & Cable Action Update provides a quick and easy way to keep track of what is going on in the related industries. A real time saver.”

Robert Weary
Weary David Henry Struebing
Junction City, KS

The **Television & Cable Action Update** brings you a weekly listing of new applications, permits, sales, franchises, grants and regulatory changes. The Update gives you the advance intelligence you need to locate new leads for equipment and sales, track the expansion and new activities of competitors, target opening markets, and gain advance information about the use of new technologies.

Television & Cable Action Update reports all the latest industry changes as they occur.

For subscription information, call **800-771-9202**



Warren Communications News

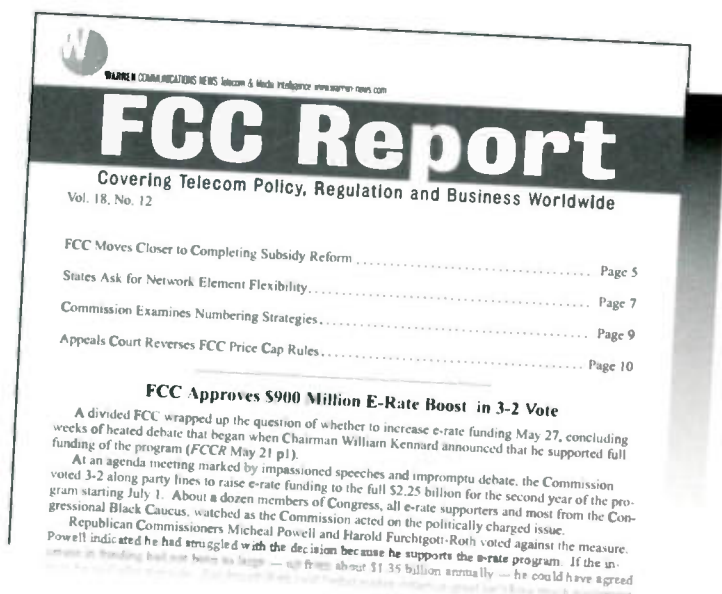
Become a subscriber to the biweekly business publication focusing on the federal telecom policy and regulation...

...from the publishers of the daily record of telecommunications, *Communications Daily*...

FCC Report offers you—in one easy-to-read issue every other week—intensive coverage of federal telecom policy and regulation. It provides you with critical analysis and on-the-spot regulatory reports covering the FCC and Capitol Hill. *Each issue helps you zero in on the crucial relationships between public policy, regulatory action and the day-to-day activities of the telecom marketplace.* Detailed FCC proceedings give you a picture of how political forces shape the world in which your business competes.

Increase your competitive advantage...

Required reading in many offices at local and long-distance telephone companies, state attorneys general, public utility commissions, law and investment firms, **FCC Report** is designed to help you increase your personal and business competitive advantage. Because the FCC's regulatory power affects every segment of the telecommunications industry, your industry--a single FCC ruling could affect your job and the way you do business. Reading **FCC Report** will arm you with up-to-date summaries of FCC activity...and analysis of what that activity really means. With **FCCR**, you get the reliable briefings at a very affordable price.



Get the business intelligence you need...

You'll follow the key courts with easy-to-read summaries of current legal developments. Many issues of **FCC Report** include charts that detail a variety of FCC news, including comment filings, tariff proposals and court decisions. In addition, **FCCR** covers the key state regulation activity that so often informs federal rulemaking. Many readers find particular benefit from each issue's compilation of **FCC Briefs**, a consolidated overview of actions at FCC bureaus that are often overlooked in other publications. And since **FCC Report** is tailored to fit the hectic pace of telecommunications professionals, it is designed to be read quickly--to help you spend less time gathering information and more time using what you've found.

Become a subscriber NOW...

Important events are taking place *as* you read this--there's no time like the present to sign on for **FCC Report**. Order today!

Reporting the Future Since 1945



Warren Communications News
2115 Ward Court, NW/ Washington DC 20037
PHONE: 800-771-9202/FAX: 202-293-3435
Web Site: www.warren-news.com

EEV IOTs

from Marconi

the difference is dependability

... whatever the power,
whatever
the application

- The most extensive range
 - digital & analog IOTs
- The highest powers
 - 77 + 7.7 kW analog
 - 30 kW digital
- The proven performer
 - over 20 million hours on air service
- The commitment to optimization
 - digital performance
 - power

All backed by unrivalled support



Marconi Applied Technologies

www.marconitech.com

Marconi

This could be your finest hour.™

US: Tel 1 800 342 5338 Fax (914) 592 5148 Email MTech.usa@marconi.com

UK/RoW: Tel 44 1245 493493 Fax 44 1245 492492 Email MTech.uk@marconi.com