

© 2001 Warren Communications News

MARKET	NIELSEN DMA TV HOUSEHOLDS	RANK	MARKET AREA COMMERCIAL STATIONS
Atlanta, GA	1,857,220	10	WAGA (5), WATL (36), WGCL-TV (46), WHOT-TV (34), WHSG (63), WPXA (14), WSB-TV (2), WTBS (17), WUPA (69), WXIA-TV (11)
Birmingham, AL	673,940	39	WABM (68), WBRC (6), WCFT-TV (33), WDBB (17), WIAT (42), WJSU-TV (40), WPXH (44), WTJP (60), WTTO (21), WVTM-TV (13)
Mobile, AL-Pensacola, FL	468,680	62	WALA-TV (10), WAWD (58), WEAR-TV (3), WFGX (35), WHBR (33), WJTC (44), WKRG-TV (5), WMPV-TV (21), WPAN (53), WPMI (15)
Huntsville-Decatur-Florence, AL	351,860	82	WAAY-TV (31), WAFF (48), WHDF (15), WHNT-TV (19), WYLE (26), WZDX (54)
Chattanooga, TN	323,170	86	WDEF-TV (12), WDSI-TV (61), WELF (23), WFLI-TV (53), WRCB-TV (3), WTVG (9)
Montgomery, AL	227,410	116	WAKA (8), WCOV-TV (20), WMCF-TV (45), WNCF (32), WSFA (12)
Columbus, GA	187,400	128	WLTZ (38), WRBL (3), WSWS (66), WTVM (9), WXTX (54)
Columbus-Tupelo-West Point, MS	177,480	131	WCBI-TV (4), WLOV-TV (27), WTVA (9)
Dothan, AL	92,070	172	WDFX-TV (34), WDHN (18), WTVY (4)

State Cross Reference List

Communities that receive programs of stations that are located elsewhere.

- WCFT-TV, Birmingham See Tuscaloosa, AL
- WJSU-TV, Birmingham See Anniston, AL
- WPXX & WTJP, Birmingham. See Gadsden, AL
- WDFX-TV, Dothan. See Ozark, AL
- WEAR-TV, WFGX, WHBR, WPAN & WJTC, Mobile See Pensacola, FL
- WAKA, Selma See Montgomery, AL

Alabama Analog Station Totals as of November 1, 2000

	VHF	UHF	TOTAL
Commercial Television	7	22	29
Educational Television	3	6	9
	10	28	38

Alabama—Anniston

WJSU-TV Ch. 40

Network Service: ABC.

Licensee: Flagship Broadcasting Corp., 1118 Pendleton St., Cincinnati, OH 45210.

Studio: Radio-TV Bldg., 1330 Noble St., Anniston, AL 36201.

Mailing Address: Box 360039, Birmingham, AL 35244.

Phone: 205-403-3340. **Fax:** 205-403-3329.

Web Site: <http://www.abc3340.com>

Technical Facilities: Channel No. 40 (626-632 MHz). Authorized power: 5000-kw max. visual. Antenna: 1148-ft. above av. terrain, 190-ft. above ground, 1716-ft. above sea level.

Latitude 33° 24' 41"
Longitude 86° 12' 23"

Holds CP for change to 1299-ft. above av. terrain, 538-ft. above ground, 2014-ft. above sea level, lat. 33° 36' 24", long. 86° 25' 03", transmitter to Bald Rock Mountain, 8.2-mi. NE of Leeds, St. Clair County. BMPCT-970319KE.

Transmitter: Flagpole Mountain transmitter site, 27.3-mi. SW of Anniston.

FCC Proposed Digital Channel Number: Ch. 58.

Note: Latitude and longitude coordinates shown are based on the North American Datum of 1927 (NAD 27) as currently required by the Mass Media Bureau of the FCC.

Satellite Earth Stations: Drake, 3.2-meter; Scientific-Atlanta, 7-meter; Drake, Scientific-Atlanta receivers.

News Services: ABC NewsOne, AP.

LMA: Local marketing agreement with WCFT-TV (A), Tuscaloosa.

Ownership: Flagship Broadcasting Corp.

Began Operation: October 26, 1969. Sale pending to Allbritton Communications Co. Sale to present owner from RKZ Television approved by FCC September 11, 1997. Transfer of control to OCC Acquisition Co. approved by FCC November 21, 1996 (*Television Digest*, Vol. 36:2). Sale to Osburn Communications by Price Broadcasting approved by FCC March 20, 1987. Sale to Price by Jacksonville State U. approved by FCC December 20, 1985. Previous sale by Harry Brandt Ayers, et al., approved by FCC May 4, 1983.

Represented (sales): Katz Continental Television.

Represented (legal): Haley, Bader & Potts PLC.

Personnel:

Jerry Heilman, President & General Manager.

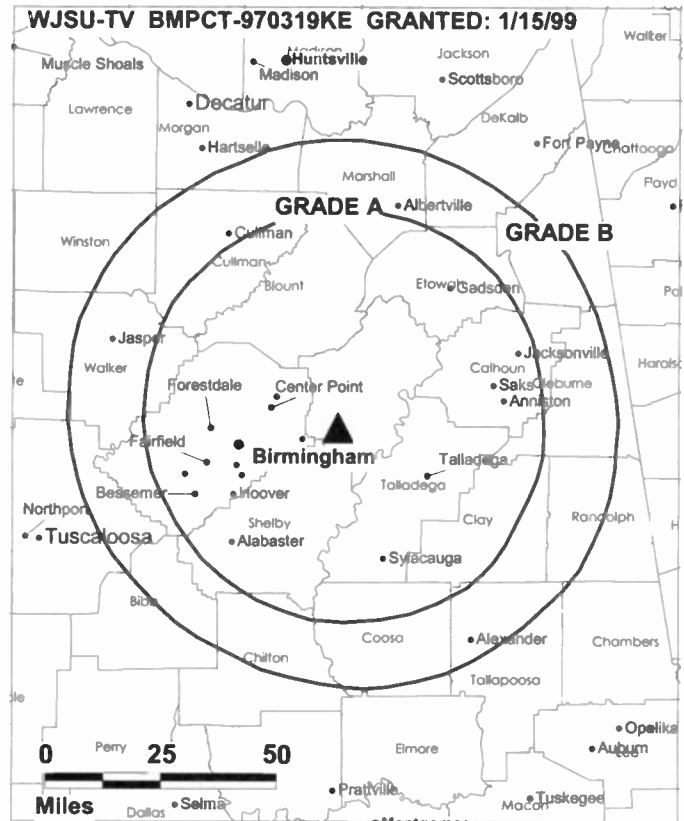
Phillip Cox, Vice President & Station Manager.

Kyle Krebs, General Sales Manager.

Lisa Hughes, National Sales Manager.

Vicki Hurn, Program Director.

Garry Kelly, News Director.



© 2001 Warren Communications News

Shirley Harden, Promotion Director.

Betty Johnson, Business Manager.

Gary Watkins, Facilities Director.

Highest 30 Sec. Rate: \$5000.

City of License: Anniston. **Station DMA:** Birmingham. **Rank:** 39.

Circulation © 2000 Nielsen. Coverage based on Nielsen study.

Grand Total	Cable TV Households	Non-cable TV Households	Total TV Households
Estimated Station Totals*	378,100	159,520	537,620
Average Weekly Circulation (2000)	133,113	36,109	169,222
Average Daily Circulation (2000)			86,370
Station DMA Total	Cable TV Households	Non-cable TV Households	Total TV Households
Estimated Station Totals*	362,540	147,960	510,500
Average Weekly Circulation (2000)	128,052	34,645	162,697
Average Daily Circulation (2000)			84,287
Other DMA Total	Cable TV Households	Non-cable TV Households	Total TV Households
Estimated Station Totals*	15,560	11,560	27,120
Average Weekly Circulation (2000)	5,061	1,465	6,525
Average Daily Circulation (2000)			2,083

* Estimated station totals are sums of the Nielsen TV and Cable TV household estimates for each county in which the station registers viewing of more than 5% as per the Nielsen Survey Methods.

Alabama—Bessemer

WDBB
Ch. 17

Network Service: WBN.

Licensee: WDBB-TV Inc., Box 2490, Tuscaloosa, AL 35403.

Studio: 2110 McFarland Blvd. E, Suite A, Tuscaloosa, AL 35404.

Mailing Address: Box 2490, Tuscaloosa, AL 35403.

Phone: 205-366-0300. **Fax:** 205-345-1173.

Technical Facilities: Channel No. 17 (488-494 MHz). Authorized power: 814-kw max. visual, 81.3-kw aural. Antenna: 871-ft. above av. terrain, 670-ft. above ground, 1113-ft. above sea level.

Latitude 33° 03' 15"
Longitude 87° 32' 57"

Holds CP for change to 3720-kw max. visual, 2215-ft. above av. terrain, 1969-ft. above ground, 2641-ft. above sea level, lat. 33° 28' 51", long. 87° 24' 03", transmitter to Bauhn's antenna farm, 5-mi. E of Windham Springs. BPCT-951013KG.

Transmitter: 1.8-mi. E of Rte. 69, 6.1-mi. NE of Moundville.

Digital Facilities: Channel No. 18 (494-500 MHz). Power: 1000-kw max. visual. Antenna: 2215-ft. above av. terrain, 1966-ft. above ground.

Latitude 33° 28' 51"
Longitude 87° 24' 03"

FCC Digital File Number: BPCDT-19991101AEA (pending).

Note: Latitude and longitude coordinates shown are based on the North American Datum of 1927 (NAD 27) as currently required by the Mass Media Bureau of the FCC.

Satellite Earth Stations: Drake, C-band; Drake, Ku-band; Wegener, C-band; Drake receivers.

News Services: AP, CNN Newsource, Fox NewsEdge, Sports News Satellite.

LMA: Local marketing agreement with WTTO (W), Birmingham.

Ownership: WDBB-TV Inc.

Began Operation: October 8, 1984. Originally licensed to Tuscaloosa.

Represented (legal): Fletcher, Heald & Hildreth PLC.

Represented (engineering): Mullaney Engineering Inc.

Personnel:

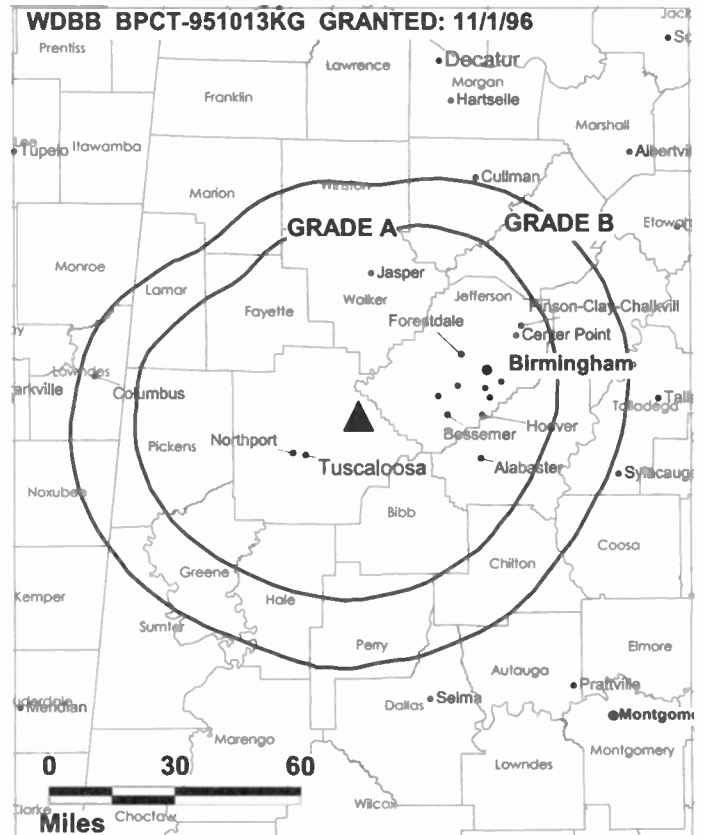
Stephen Mann, General Manager.

Robert Cleary, General Sales Manager.

Jim Kell, Local Sales Manager.

John Batson, Chief Engineer.

Dawn Walker, Program & Promotion Director.



© 2001 Warren Communications News

Phillip Shiver, Business Manager.

Scott Spence, Production Manager.

Highest 30 Sec. Rate: \$400.

City of License: Bessemer. **Station DMA:** Birmingham. **Rank:** 39.

Circulation © 2000 Nielsen. Coverage based on Nielsen study.

Grand Total	Cable TV Households	Non-cable TV Households	Total TV Households
Estimated Station Totals*	71,360	25,460	96,820
Average Weekly Circulation (2000)	13,393	4,829	18,222
Average Daily Circulation (2000)			6,727
Station DMA Total	Cable TV Households	Non-cable TV Households	Total TV Households
Estimated Station Totals*	58,650	21,180	79,830
Average Weekly Circulation (2000)	9,554	4,500	14,053
Average Daily Circulation (2000)			5,664
Other DMA Total	Cable TV Households	Non-cable TV Households	Total TV Households
Estimated Station Totals*	12,710	4,280	16,990
Average Weekly Circulation (2000)	3,839	330	4,169
Average Daily Circulation (2000)			1,063

*Estimated station totals are sums of the Nielsen TV and Cable TV household estimates for each county in which the station registers viewing of more than 5% as per the Nielsen Survey Methods.

Alabama—Birmingham

WABM
Ch. 68

Network Service: UPN.

Licensee: Birmingham (WABM-TV) Licensee Inc., 3474 William Penn Hwy., Pittsburgh, PA 15235.

Studio: 517 Beacon Pkwy. W, Birmingham, AL 35209.

Phone: 205-290-6800. **Fax:** 205-945-8895.

Technical Facilities: Channel No. 68 (794-800 MHz). Authorized power: 1442-kw max. visual, 144-kw max. aural. Antenna: 1029-ft. above av. terrain, 809-ft. above ground, 1749-ft. above sea level.

Latitude 33° 27' 37"
Longitude 86° 51' 07"

Holds CP for change to 5000-kw max. visual, 1030-ft. above av. terrain, 685-ft. above ground, 1625-ft. above sea level, transmitter to 1631 Spaulding Ishkooda Rd. BPCCT-950630KF.

Transmitter: S of 16th Way on Spaulding Ishkooda Rd., S of Birmingham.

Digital Facilities: Channel No. 36 (602-608 MHz). Power: 950-kw max. visual. Antenna: 1342-ft. above av. terrain, 1020-ft. above ground.

Latitude 33° 29' 04"
Longitude 86° 48' 25"

FCC Digital File Number: BPCDT-19991029AGR (pending).

Note: Latitude and longitude coordinates shown are based on the North American Datum of 1927 (NAD 27) as currently required by the Mass Media Bureau of the FCC.

LMA: Local marketing agreement with WTTO (W), Birmingham.

Ownership: Glencaim Ltd. Broadcast Properties (Group Owner).

Began Operation: January 31, 1986. Sale to present owner by Development Specialists Inc. (bankruptcy trustee for Krypton Broadcasting Corp.) approved by FCC May 15, 1995. Sale to Krypton Broadcasting Corp. by Celtic Media Inc. approved by FCC November 26, 1990. Sale by M. Scott McClure, Arthur E. Malone, et al., to H. Jack Mizell approved by FCC June 15, 1987, but was not consummated.

Personnel:

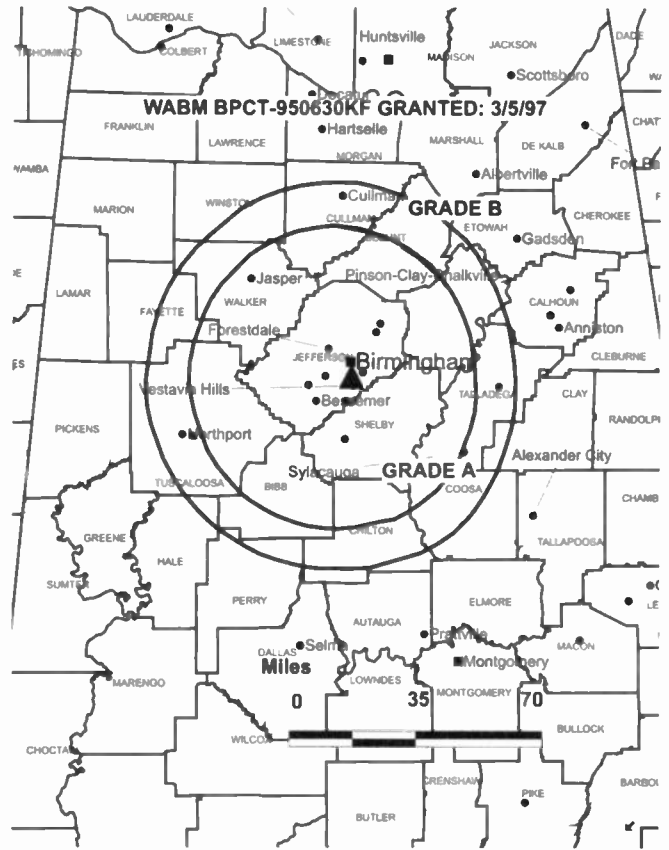
Stephen Mann, General Manager.

Scott Campbell, General Sales Manager.

John Batson, Chief Engineer.

Lucrecia Rubio, Program Director.

Karen Cole, Promotion Director.



© 2001 Warren Communications News

Mark Jerald, Production Manager.

Phillip Shiver, Business Manager.

Highest 30 Sec. Rate: \$250.

City of License: Birmingham. Station DMA: Birmingham. Rank: 39.

Circulation © 2000 Nielsen. Coverage based on Nielsen study.

Grand Total	Cable TV Households	Non-cable TV Households	Total TV Households
Estimated Station Totals*	430,050	157,410	587,460
Average Weekly Circulation (2000)	134,980	32,236	167,216
Average Daily Circulation (2000)			59,785
Station DMA Total	Cable TV Households	Non-cable TV Households	Total TV Households
Estimated Station Totals*	430,050	157,410	587,460
Average Weekly Circulation (2000)	134,980	32,236	167,216
Average Daily Circulation (2000)			59,785

* Estimated station totals are sums of the Nielsen TV and Cable TV household estimates for each county in which the station registers viewing of more than 5% as per the Nielsen Survey Methods.

Alabama—Birmingham

WBRC Ch. 6

Network Service: FOX.

Licensee: WBRC License, Box 6, Birmingham, AL 35201.

Studio: 1720 Valley View Dr., Birmingham, AL 35209.

Mailing Address: Box 6, Birmingham, AL 35201.

Phone: 205-322-6666. **Fax:** 205-583-4386.

E-mail: wbrctv@traveller.com

Web Site: <http://www.wbrc.com>

Technical Facilities: Channel No. 6 (82-88 MHz). Authorized power: 100-kw visual, 10-kw aural. Antenna: 1378-ft. above av. terrain, 1010-ft. above ground, 2018-ft. above sea level.

Latitude 33° 29' 19"
Longitude 86° 47' 58"

Transmitter: Red Mountain.

Digital Facilities: Channel No. 50 (686-692 MHz). Power: 1000-kw max. visual. Antenna: 1224-ft. above av. terrain, 850-ft. above ground.

Latitude 33° 29' 19"
Longitude 86° 47' 58"

FCC Digital File Number: BPCDT-19991014ABM. Granted: November 30, 1999.

Note: Latitude and longitude coordinates shown are based on the North American Datum of 1927 (NAD 27) as currently required by the Mass Media Bureau of the FCC.

Multichannel TV Sound: Stereo only.

Satellite Earth Stations: Transmit/receive Vertex, 9-meter C-band; Vertex, 6-meter U-band; Vertex, 9-meter C-band; Harris receivers.

SNG Mobile Dish: Harris, 2.6-meter Ku-band.

News Services: AP, UPI.

Ownership: Fox Television Stations Inc. (Group Owner).

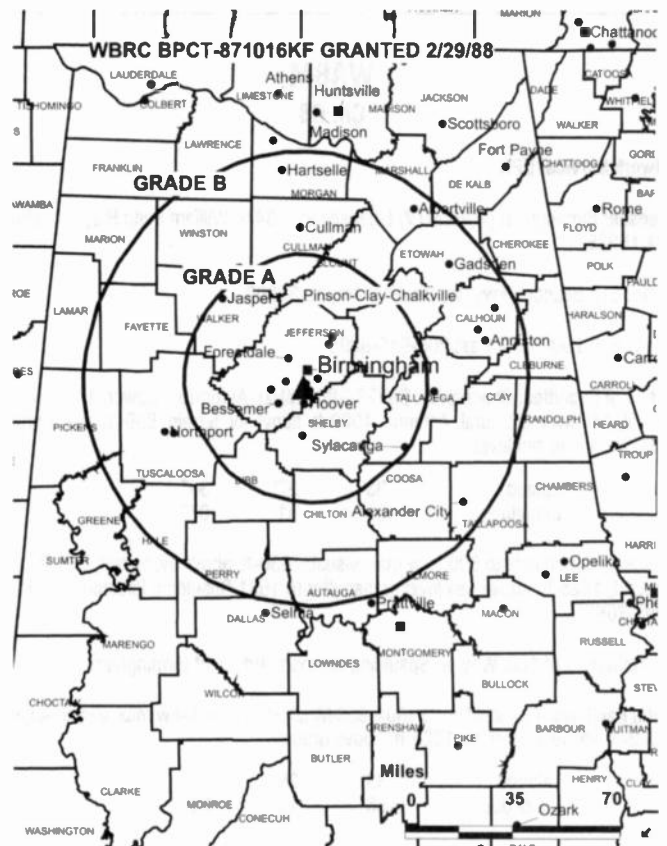
Began Operation: July 1, 1949. Storer acquired stations from Mrs. Eloise Hanna in May 1953 (Television Digest, Vol. 9:13, 21). Sale to Taft Television & Radio Co. Inc. by Storer Broadcasting Co. approved May 8, 1957 (Vol. 13:13, 14, 19). Sale to Great American Broadcasting (Citicasters) approved by FCC October 3, 1987. Sale to New World Communications Group approved by FCC July 15, 1994 (Vol. 34:19, 38, 42). Transfer of control to present owner approved by FCC June 7, 1995 (Vol. 35:31).

Represented (sales): Fox Television Sales.

Represented (engineering): Cohen, Dippell & Everist PC.

Personnel:

- Dennis Leonard, Vice President & General Manager.
- Chuck Gordon, Vice President & General Sales Manager.
- Rick Snyder, Vice President, Creative Services.
- Jerry Thorn, Vice President, Engineering.
- Tom Garner, Vice President, Finance.



© 2001 Warren Communications News

Dale Stafford, Local Sales Manager.

Karen Braxton, National Sales Manager.

Judy Horton, Human Resources.

Carol Sprouse, Traffic Director.

Rates: On request.

City of License: Birmingham. **Station DMA:** Birmingham. **Rank:** 39.

Circulation © 2000 Nielsen. Coverage based on Nielsen study.

Grand Total	Cable TV Households	Non-cable TV Households	Total TV Households
Estimated Station Totals*	609,720	236,070	845,790
Average Weekly Circulation (2000)	400,550	131,102	531,652
Average Daily Circulation (2000)			284,980
Station DMA Total	Cable TV Households	Non-cable TV Households	Total TV Households
Estimated Station Totals*	461,500	193,620	655,120
Average Weekly Circulation (2000)	359,115	124,969	484,084
Average Daily Circulation (2000)			267,506
Other DMA Total	Cable TV Households	Non-cable TV Households	Total TV Households
Estimated Station Totals*	148,220	42,450	190,670
Average Weekly Circulation (2000)	41,434	6,133	47,568
Average Daily Circulation (2000)			17,474

*Estimated station totals are sums of the Nielsen TV and Cable TV household estimates for each county in which the station registers viewing of more than 5% as per the Nielsen Survey Methods.

Alabama—Birmingham

WIAT
Ch. 42

Network Service: CBS.

Licensee: MG Broadcasting of Birmingham Holdings LLC, 2075 Golden Crest Dr., Box 59496, Birmingham, AL 35209.

Studio: 2075 Golden Crest Dr., Box 59496, Birmingham, AL 35209.

Phone: 205-322-4200. **Fax:** 205-320-2713.

Web Site: <http://www.wiat.com>

Technical Facilities: Channel No. 42 (638-644 MHz). Authorized power: 5000-kw max. & 1633-kw horizontal visual, 216.3-kw max. & 163.3-kw horizontal aural. Antenna: 1414-ft. above av. terrain, 1134-ft. above ground, 2049-ft. above sea level.

Latitude 33° 29' 02"
Longitude 86° 48' 21"

Transmitter: 700-ft. NNW of intersection of Valley Ave. & Valley View Dr.

FCC Proposed Digital Channel Number: Ch. 30.

Note: Latitude and longitude coordinates shown are based on the North American Datum of 1927 (NAD 27) as currently required by the Mass Media Bureau of the FCC.

Multichannel TV Sound: Stereo only.

Satellite Earth Stations: Scientific-Atlanta, 4.6-meter C-band; Scientific-Atlanta, 5-meter C-band; Scientific-Atlanta, 7-meter C-band; Standard Communications, 4.6-meter Ku-band; M/A-Com, Scientific-Atlanta receivers.

News Services: AP, CBS Newspath, CNN Newsource.

Ownership: Media General Inc. (Group Owner).

Began Operation: October 17, 1965. Sale to Park Communications by Southern Broadcasting Co., William Dubois, et al., approved by FCC June 1973. Sale to Park Acquisition Inc. approved March 27, 1995 (*Television Digest*, Vol. 34:44). Sale to present owner by Park Aquisitions Inc. approved by FCC November 22, 1996 (Vol. 36:31).

Represented (sales): Blair Television.

Represented (engineering): David Steel & Associates Inc.

Personnel:

Eric S. Land, President & General Manager.

J. D. Huey, General Sales Manager.

Susan Kelly, Local Sales Manager.

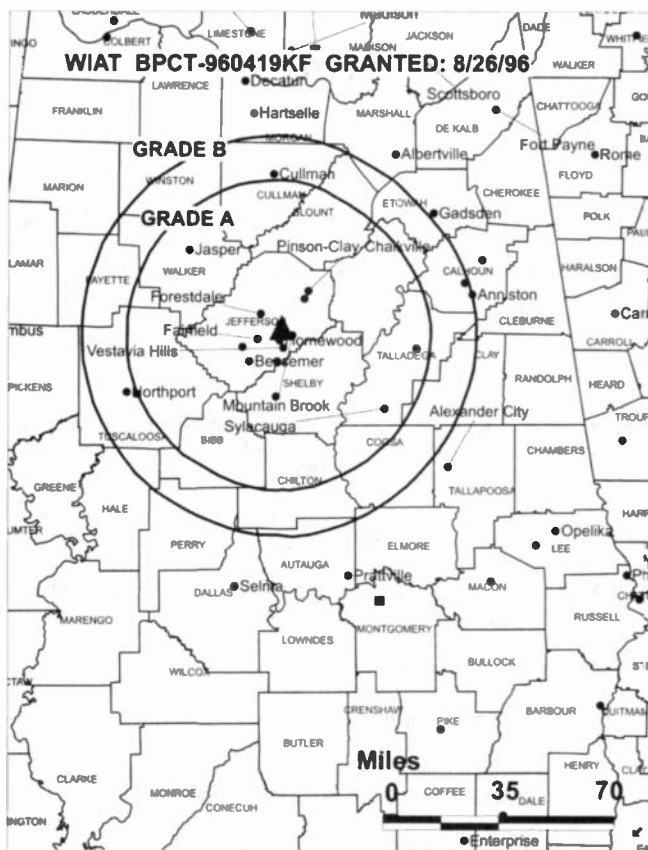
P. Douglas Wilson, National Sales Manager.

Peggy Johnson, News Director.

Cil Frazier, Marketing Director.

Gus Mithoff, Business Manager.

Phil Smith, Operations Manager.



© 2001 Warren Communications News

Fred Vinson, Chief Engineer.

Renee O'Neil, Traffic Manager.

Highest 30 Sec. Rate: \$6500.

City of License: Birmingham. **Station DMA:** Birmingham. **Rank:** 39.

Circulation © 2000 Nielsen. Coverage based on Nielsen study.

Grand Total	Cable TV Households	Non-cable TV Households	Total TV Households
Estimated Station Totals*	494,830	204,450	699,280
Average Weekly Circulation (2000)	307,831	84,876	392,708
Average Daily Circulation (2000)			175,709
Station DMA Total	Cable TV Households	Non-cable TV Households	Total TV Households
Estimated Station Totals*	459,890	189,720	649,610
Average Weekly Circulation (2000)	302,985	83,463	386,448
Average Daily Circulation (2000)			174,191
Other DMA Total	Cable TV Households	Non-cable TV Households	Total TV Households
Estimated Station Totals*	34,940	14,730	49,670
Average Weekly Circulation (2000)	4,846	1,413	6,259
Average Daily Circulation (2000)			1,518

* Estimated station totals are sums of the Nielsen TV and Cable TV household estimates for each county in which the station registers viewing of more than 5% as per the Nielsen Survey Methods.

Alabama—Birmingham

WTTO
Ch. 21

Network Service: WBN.

Licensee: WTTO Licensee LLC, 10706 Beaver Dam Rd., Cockeysville, MD 21030.

Studio: 651 Beacon Pkwy., Birmingham, AL 35209.

Mailing Address: Box 832100, Birmingham, AL 35283.

Phone: 205-943-2168. **Fax:** 205-290-2114.

Technical Facilities: Channel No. 21 (512-518 MHz). Authorized power: 1050-kw max. & 794-kw horizontal visual, 105-kw max. & 79.4-kw horizontal aural. Antenna: 1340-ft. above av. terrain, 1058-ft. above ground, 2008-ft. above sea level.

Latitude 33° 29' 04"
Longitude 86° 48' 25"

Holds CP for change to 5000-kw max. visual, 1342-ft. above av. terrain, 1024-ft. above ground, 1972-ft. above sea level. BPC-950629KO.

Transmitter: Atop Red Mountain, Birmingham.

FCC Proposed Digital Channel Number: Ch. 28.

Note: Latitude and longitude coordinates shown are based on the North American Datum of 1927 (NAD 27) as currently required by the Mass Media Bureau of the FCC.

Multichannel TV Sound: Stereo only.

Satellite Earth Stations: Anixter-Mark, 5-meter C-band; 2 Comtech, 5-meter C-band; 2 RCA, 4.5-meter Ku-band; M/A-Com, Pinzone, Scientific-Atlanta receivers.

LMA: Local marketing agreement with WDBB (W), Bessemer; WABM (U), Birmingham.

Ownership: Sinclair Broadcast Group Inc. (Group Owner).

Began Operation: April 21, 1982. Sale to present owner by ABRY Communications approved by FCC May 20, 1994. Sale to ABRY Communications by HR Broadcasting Corp. approved by FCC October 19, 1990 (Television Digest, Vol. 30:24). Sale to HR Broadcasting by B. Lasky approved by FCC July 14, 1986. Sale of 50.2% to Byron Lasky, 49.8% owner, by William A. & George K. Chapman approved by FCC July 8, 1983.

Represented (sales): Harrington, Righter & Parsons Inc.

Represented (legal): Shaw Pittman.

Represented (engineering): du Treil, Lundin & Rackley Inc.

Personnel:

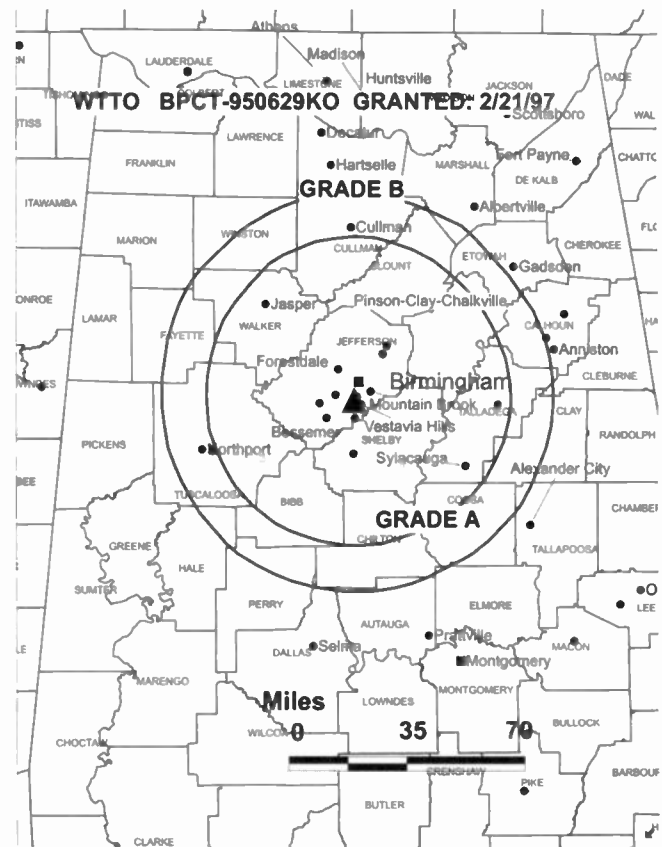
Stephen Mann, General Manager.

Sandy Stewart, General Sales Manager.

John Batson, Chief Engineer.

Lucrecia Rubio, Program Director.

Karen Cole, Promotions Director.



© 2001 Warren Communications News

Chris Hummel, Business Manager.

Mark Jerald, Production Manager.

Highest 30 Sec. Rate: \$2000.

City of License: Birmingham. **Station DMA:** Birmingham. **Rank:** 39.

Circulation © 2000 Nielsen. Coverage based on Nielsen study.

Grand Total	Cable TV Households	Non-cable TV Households	Total TV Households
Estimated Station Totals*	472,060	188,750	660,810
Average Weekly Circulation (2000)	239,039	76,700	315,739
Average Daily Circulation (2000)			127,474
Station DMA Total	Cable TV Households	Non-cable TV Households	Total TV Households
Estimated Station Totals*	453,880	184,210	638,090
Average Weekly Circulation (2000)	232,978	76,043	309,021
Average Daily Circulation (2000)			125,806
Other DMA Total	Cable TV Households	Non-cable TV Households	Total TV Households
Estimated Station Totals*	18,180	4,540	22,720
Average Weekly Circulation (2000)	6,061	657	6,718
Average Daily Circulation (2000)			1,668

*Estimated station totals are sums of the Nielsen TV and Cable TV household estimates for each county in which the station registers viewing of more than 5% as per the Nielsen Survey Methods.

Alabama—Birmingham

WVTM-TV Ch. 13

Network Service: NBC.

Licensee: Birmingham Broadcasting Inc., 30 Rockefeller Plaza, Room 1022, New York, NY 10112.

Studio: 1732 Valley View Dr., Birmingham, AL 35209.

Phone: 205-933-1313. **Fax:** 205-933-1954.

E-mail: genmgr@nbc.com

Web Site: <http://www.nbc13.com>

Technical Facilities: Channel No. 13 (210-216 MHz). Authorized power: 275-kw visual, 40.7-kw aural. Antenna: Circularly polarized, 1340-ft. above av. terrain, 1074-ft. above ground, 2049-ft. above sea level.

Latitude 33° 29' 25.50"
Longitude 86° 47' 48.00"

Transmitter: Atop Red Mountain.

FCC Proposed Digital Channel Number: Ch. 52.

Note: Latitude and longitude coordinates shown are based on the North American Datum of 1927 (NAD 27) as currently required by the Mass Media Bureau of the FCC.

Multichannel TV Sound: Stereo only.

Satellite Earth Stations: Transmit/receive Harris, 3.9-meter Ku-band; Harris, 9-meter Ku-band; Mark V, 5-meter C-band; Vertex, 4.6-meter Ku-band; Harris, M/A-Com, Standard Communications receivers.

SNG Mobile Dish: Vertex, 2.3-meter Ku-band.

News Services: AP, CNN Newsource, UPI, Weatherscan.

Ownership: National Broadcasting Co. (Group Owner).

Began Operation: May 29, 1949. Sold to The Birmingham News Co. approved by FCC July 1953 (*Television Digest*, Vol. 9:15, 24). Transfer of stations to Samuel I. Newhouse interests approved by FCC January 25, 1956 (Vol. 11:49; 12:4). Sale to Times Mirror Co. approved by FCC March 27, 1980. Sale to Argyle Television Holding approved by FCC May 13, 1993 (Vol. 33:13, 14). Sale to New World Communications Group by Argyle Television Holding approved by FCC March 31, 1995. Sale to present owner by New World Communications Group approved by FCC July 26, 1996 (Vol 36:22).

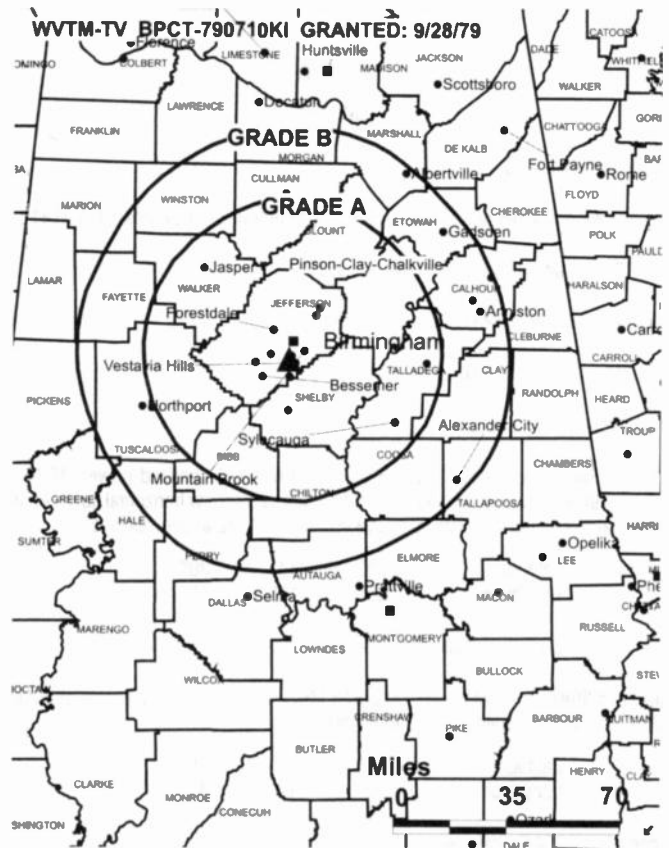
Personnel:

Gary Stokes, President & General Manager.

Tommy De Ramus, National Sales Manager.

Ed Mathis, Engineering Director.

Scott Etheridge, Business Manager.



Rates: On request.

City of License: Birmingham. **Station DMA:** Birmingham. **Rank:** 39.

Circulation © 2000 Nielsen. Coverage based on Nielsen study.

Grand Total	Cable TV Households	Non-cable TV Households	Total TV Households
Estimated Station Totals*	525,540	241,900	767,440
Average Weekly Circulation (2000)	342,891	116,291	459,182
Average Daily Circulation (2000)			237,341
Station DMA Total	Cable TV Households	Non-cable TV Households	Total TV Households
Estimated Station Totals*	461,500	193,620	655,120
Average Weekly Circulation (2000)	324,161	108,862	433,023
Average Daily Circulation (2000)			227,919
Other DMA Total	Cable TV Households	Non-cable TV Households	Total TV Households
Estimated Station Totals*	64,040	48,280	112,320
Average Weekly Circulation (2000)	18,730	7,429	26,159
Average Daily Circulation (2000)			9,422

*Estimated station totals are sums of the Nielsen TV and Cable TV household estimates for each county in which the station registers viewing of more than 5% as per the Nielsen Survey Methods.

Alabama—Dothan

WDHN
Ch. 18

Network Service: ABC.

Licensee: Morris Network of Alabama Inc., 27 Abercom St., Savannah, GA 31412.

Studio: 5274 State Hwy. 52 E, Webb, AL 36376.

Mailing Address: Box 6237, Dothan, AL 36302.

Phone: 334-793-1818. **Fax:** 334-793-2623.

E-mail: wdhn@aol.com

Technical Facilities: Channel No. 18 (494-500 MHz). Authorized power: 1080.4-kw max. & 398-kw horizontal visual, 162.6-kw max. & 39.8-kw horizontal aural. Antenna: 730-ft. above av. terrain, 796-ft. above ground, 1049-ft. above sea level.

Latitude 31° 14' 30"
Longitude 85° 18' 48"

Transmitter: 1.8-mi. E of Dothan on Rte. 52.

Digital Facilities: Channel No. 21 (512-518 MHz). Power: 59-kw max. visual. Antenna: 659-ft. above av. terrain, 670-ft. above ground.

Latitude 31° 14' 25"
Longitude 85° 18' 43"

Transmitter: 5274 E. State Hwy. 52.

FCC Digital File Number: BPCDT-19990924AAN. Granted: November 30, 1999.

Note: Latitude and longitude coordinates shown are based on the North American Datum of 1927 (NAD 27) as currently required by the Mass Media Bureau of the FCC.

Satellite Earth Stations: Andrew, 4.5-meter C-band; ChannelMaster, 3-meter C-band; Continental, 4.5-meter C-band; Vertex, 4.5-meter Ku-band; Winegard, 3-meter C-band; Avantek, DX Antenna, M/A-Com receivers.

News Services: ABC News One, AP.

Ownership: Morris Network Inc. (Group Owner).

Began Operation: August 7, 1970. Sale to present owner by Hi Ho Television approved by FCC July 18, 1986. Sale to Hi Ho Television by Betts Slingluff Jr., et al., approved by FCC June 26, 1979.

Represented (sales): Katz Continental Television.

Represented (legal): Fletcher, Heald & Hildreth PLC.

Represented (engineering): du Treil, Lundin & Rackley Inc.

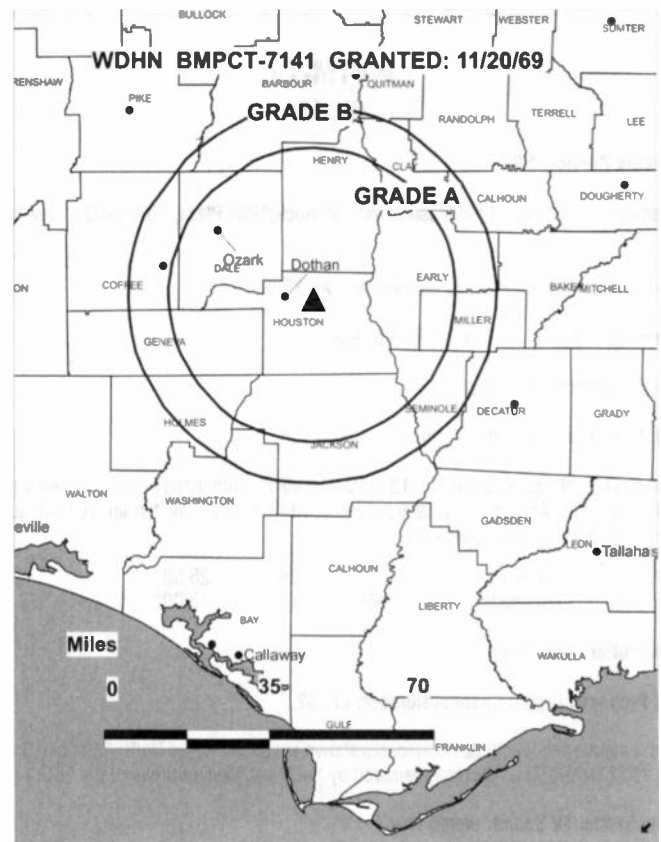
Personnel:

Tom Wall, General Manager.

Janie Bush-Hinson, General Sales Manager.

Glenda Powers, National Sales Coordinator.

Neal Riddle, Chief Engineer.



© 2001 Warren Communications News

Andrew Findley, News Director.

Earl Tyson, Production Manager.

David Williams, Business Manager.

Highest 30 Sec. Rate: \$900.

City of License: Dothan. **Station DMA:** Dothan. **Rank:** 172.

Circulation © 2000 Nielsen. Coverage based on Nielsen study.

Grand Total	Cable TV Households	Non-cable TV Households	Total TV Households
Estimated Station Totals*	68,920	42,560	111,480
Average Weekly Circulation (2000)	42,100	10,195	52,296
Average Daily Circulation (2000)			22,749
Station DMA Total	Cable TV Households	Non-cable TV Households	Total TV Households
Estimated Station Totals*	61,720	29,600	91,320
Average Weekly Circulation (2000)	41,088	9,048	50,136
Average Daily Circulation (2000)			22,211
Other DMA Total	Cable TV Households	Non-cable TV Households	Total TV Households
Estimated Station Totals*	7,200	12,960	20,160
Average Weekly Circulation (2000)	1,012	1,148	2,160
Average Daily Circulation (2000)			538

*Estimated station totals are sums of the Nielsen TV and Cable TV household estimates for each county in which the station registers viewing of more than 5% as per the Nielsen Survey Methods.

Alabama—Dothan

WTVY
Ch. 4

Network Service: CBS.

Licensee: Benedek License Corp., 308 W. State St., Suite 210, Rockford, IL 61101.

Studio: 285 N. Foster St., Dothan, AL 36301.

Phone: 334-792-3195. **Fax:** 334-793-3195.

E-mail: jblackwell@wtvynews4.com

Web Site: http://www.wtvynews4.com

Technical Facilities: Channel No. 4 (66-72 MHz). Authorized power: 100-kw visual, 18.2-kw aural. Antenna: 1880-ft. above av. terrain, 1909-ft. above ground, 2049-ft. above sea level.

Latitude 30° 55' 10.12"
Longitude 85° 44' 27.90"

Transmitter: W of Rte. 177, 2-mi. S of Miller Crossroads, FL.

Digital Facilities: Channel No. 36 (602-608 MHz). Power: 995-kw max. visual. Antenna: 1880-ft. above av. terrain, 1870-ft. above ground.

Latitude 30° 55' 10"
Longitude 85° 44' 28"

FCC Digital File Number: BPCDT-19991029ADN (pending).

Note: Latitude and longitude coordinates shown are based on the North American Datum of 1927 (NAD 27) as currently required by the Mass Media Bureau of the FCC.

Satellite Earth Stations: Scientific-Atlanta, 4.6-meter C-band; Scientific-Atlanta, 7-meter C-band; Scientific-Atlanta receivers.

News Services: AP, CBS Newspath, CNN.

Ownership: Benedek Broadcasting Co. LLC (Group Owner).

Began Operation: February 12, 1955. Sale to present owner by Dothan Holdings Inc. approved by FCC in 1995. Sale to Dothan Holdings Inc. by WTVY Inc. (Charles Woods) approved by FCC March 16, 1993.

Represented (sales): Petry Television Inc.

Represented (legal): Covington & Burling.

Personnel:

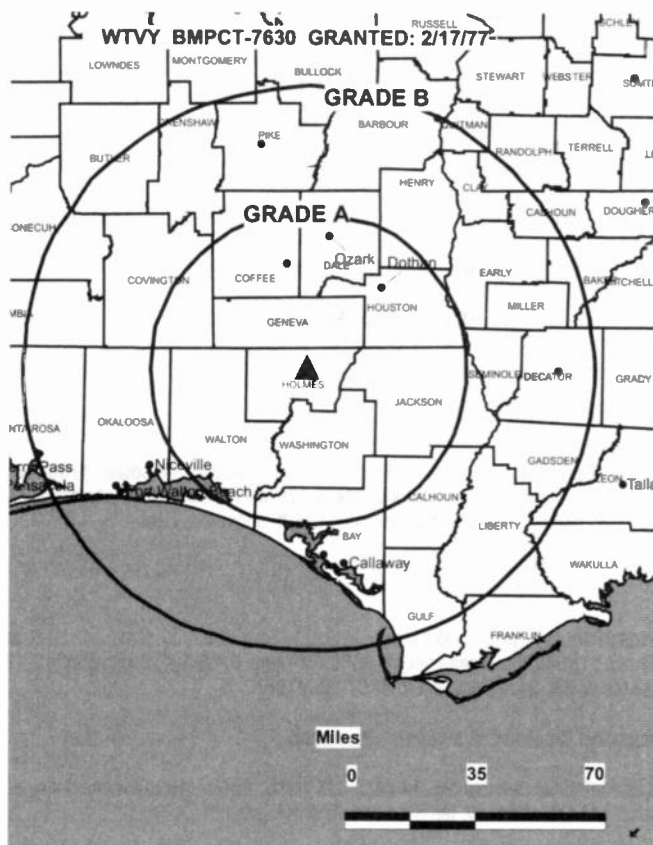
Pat Dalbey, Vice President & General Manager.

Richard Morgan, General Sales Manager.

Millicent Smith, National Sales Manager.

Wade Thomaston, Chief Engineer.

Rita Faircloth, Business Manager.



© 2001 Warren Communications News

Highest 30 Sec. Rate: \$1950.

City of License: Dothan. **Station DMA:** Dothan. **Rank:** 172.

Circulation © 2000 Nielsen. Coverage based on Nielsen study.

Grand Total	Cable TV Households	Non-cable TV Households	Total TV Households
Estimated Station Totals*	238,600	106,600	345,200
Average Weekly Circulation (2000)	128,743	45,508	174,250
Average Daily Circulation (2000)			85,880
Station DMA Total	Cable TV Households	Non-cable TV Households	Total TV Households
Estimated Station Totals*	61,720	29,600	91,320
Average Weekly Circulation (2000)	51,310	17,065	68,374
Average Daily Circulation (2000)			42,898
Other DMA Total	Cable TV Households	Non-cable TV Households	Total TV Households
Estimated Station Totals*	176,880	77,000	253,880
Average Weekly Circulation (2000)	77,433	28,443	105,876
Average Daily Circulation (2000)			42,982

*Estimated station totals are sums of the Nielsen TV and Cable TV household estimates for each county in which the station registers viewing of more than 5% as per the Nielsen Survey Methods.

Alabama—Florence

WHDF
Ch. 15

Network Service: NBC.

Licensee: Valley Television LLC, 200 Galleria Pkwy., Suite 1740, Atlanta, GA 30339.

Studio: 840 Cypress Mill Rd., Florence, AL 35630.

Phones: 256-767-1515; 800-787-1505. **Fax:** 256-764-7750.

E-mail: wowl@traveller.com

Web Site: http://www.wowl.com

Technical Facilities: Channel No. 15 (476-482 MHz). Authorized power: 1700-kw max. & 851-kw horizontal visual, 400-kw max. & 170-kw horizontal aural. Antenna: 730-ft. above av. terrain, 530-ft. above ground, 1486-ft. above sea level.

Latitude 34° 35' 01"
Longitude 87° 47' 14"

Holds CP for change to 2500-kw max. visual, 1414-ft. above av. terrain, 1316-ft. above ground, 2156-ft. above sea level, lat. 35° 0' 10", long. 87° 8' 10", transmitter to 3.72-mi. S of Minor Hill, Giles County, TN. BPCT-980410KH.

Transmitter: Crooked Oak Mountain, Tusculmbia.

Digital Facilities: Channel No. 14 (470-476 MHz). Power: 1000-kw max. visual. Antenna: 1414-ft. above av. terrain, 1316-ft. above ground.

Latitude 35° 00' 10"
Longitude 87° 08' 10"

FCC Digital File Number: BPCDT-19991029ADV (pending).

Note: Latitude and longitude coordinates shown are based on the North American Datum of 1927 (NAD 27) as currently required by the Mass Media Bureau of the FCC.

Satellite Earth Stations: Transmit/receive Harris, 3-meter Ku-band; Harris, 10-meter C-band; Harris, 5-meter Ku-band; M/A-Com, 8-meter Ku-band; Harris receivers.

News Service: NBC News Channel.

Ownership: Valley Television LLC.

Began Operation: October 28, 1957. Sale to present owner from Muscle Shoals Inc. approved by FCC October 25, 1996. Bankruptcy Court approved reorganization of Florence TV LLC as Valley Television LLC 1999.

Represented (sales): Seltel Inc.

Personnel:

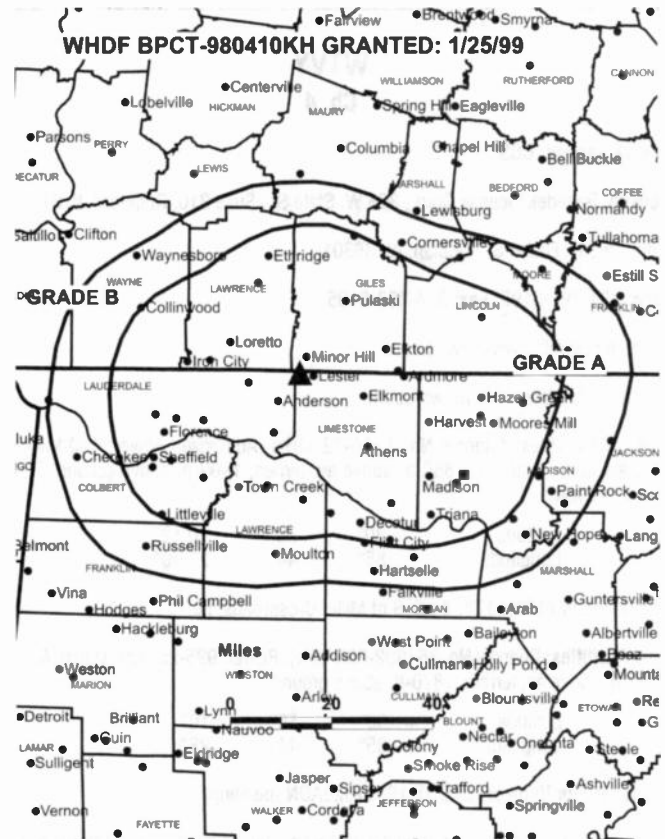
Gary D. Knella, Chief Executive Officer & General Manager.

Bruce Johnston, Local Sales Manager.

Kevin Hunsperger, News Director.

Bill Barnett, Promotion Director.

Carol Strength, Business Manager.



© 2001 Warren Communications News

David Yancey, Program Director & Production Manager.

Tim Rovers, Chief Engineer.

Highest 30 Sec. Rate: \$750.

City of License: Florence. **Station DMA:** Huntsville-Decatur-Florence. **Rank:** 82.

Circulation © 2000 Nielsen. Coverage based on Nielsen study.

Grand Total	Cable TV Households	Non-cable TV Households	Total TV Households
Estimated Station Totals*	61,870	42,830	104,700
Average Weekly Circulation (2000)	21,484	7,721	29,204
Average Daily Circulation (2000)			10,089
Station DMA Total	Cable TV Households	Non-cable TV Households	Total TV Households
Estimated Station Totals*	49,440	28,820	78,260
Average Weekly Circulation (2000)	17,269	5,797	23,066
Average Daily Circulation (2000)			8,105
Other DMA Total	Cable TV Households	Non-cable TV Households	Total TV Households
Estimated Station Totals*	12,430	14,010	26,440
Average Weekly Circulation (2000)	4,215	1,923	6,138
Average Daily Circulation (2000)			1,984

*Estimated station totals are sums of the Nielsen TV and Cable TV household estimates for each county in which the station registers viewing of more than 5% as per the Nielsen Survey Methods.

Alabama—Florence

WYLE
Ch. 26

Network Service: Independent.

Licensee: ETC Communications Inc., 4150 Underwood Mountain Rd., Tuscumbia, AL 35674.

Studio: 700 W. Montgomery Ave., Sheffield, AL 35660.

Mailing Address: Box 850, Sheffield, AL 35660.

Phone: 256-381-2600. **Fax:** 256-383-3157.

E-mail: karens@getaway.net

Technical Facilities: Channel No. 26 (542-548 MHz). Authorized power: 690-kw max. visual, 69-kw max. aural. Antenna: 756-ft. above av. terrain, 552-ft. above ground, 1482-ft. above sea level.

Latitude 34° 34' 38"
Longitude 87° 46' 57"

Transmitter: Underwood Mountain, Colbert County.

FCC Proposed Digital Channel Number: Ch. 20.

Note: Latitude and longitude coordinates shown are based on the North American Datum of 1927 (NAD 27) as currently required by the Mass Media Bureau of the FCC.

Satellite Earth Station: Comtech, 4.3-meter C-band.

Ownership: Les White.

Began Operation: April 19, 1986. Sale to present owner by Alabama Management Co. approved by FCC November 30, 1988.

Represented (legal): Gardner, Carton & Douglas.

Personnel:

Les White, President & General Manager.

Karen Sneed, Station Manager & News Director.

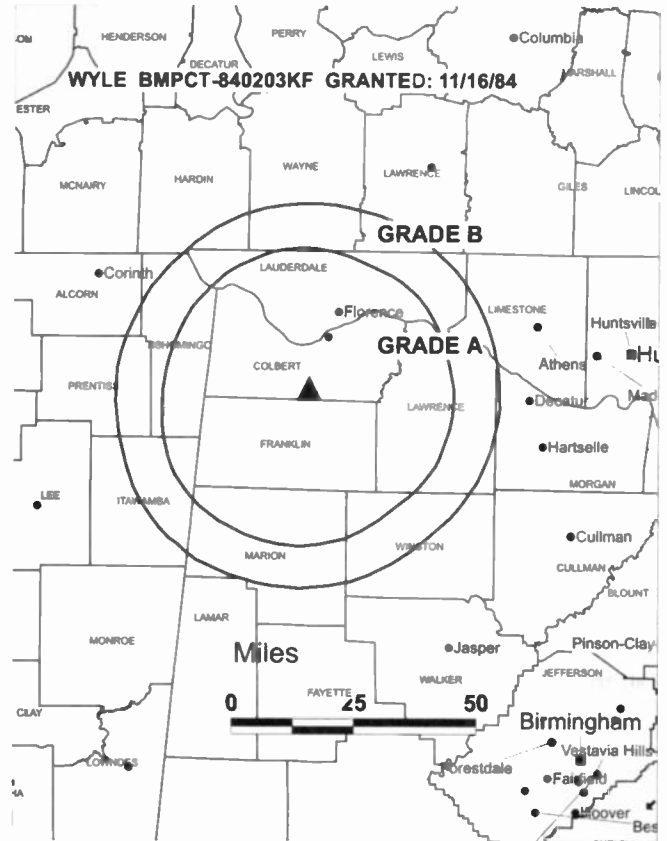
Nick Scott, General Sales Manager.

Frank Green, Local Sales Manager.

Tim Rovers, Engineering Director.

Chris Dean, Promotion Director.

George Wilson, Production Manager.



© 2001 Warren Communications News

Highest 30 Sec. Rate: \$85.

City of License: Florence. **Station DMA:** Huntsville-Decatur-Florence. **Rank:** 82.

Circulation © 2000 Nielsen. Coverage based on Nielsen study.

Grand Total	Cable	Non-cable	Total
	TV Households	TV Households	TV Households
Estimated Station Totals*	38,080	0	38,080
Average Weekly Circulation (2000)	2,680	0	2,680
Average Daily Circulation (2000)			511
Station OMA Total	Cable	Non-cable	Total
	TV Households	TV Households	TV Households
Estimated Station Totals*	38,080	0	38,080
Average Weekly Circulation (2000)	2,680	0	2,680
Average Daily Circulation (2000)			511

* Estimated station totals are sums of the Nielsen TV and Cable TV household estimates for each county in which the station registers viewing of more than 5% as per the Nielsen Survey Methods.

Alabama—Gadsden

WPXH
Ch. 44

Network Service: PAX.

Licensee: Paxson Communications License Co. LLC, 601 Clearwater Park Rd., West Palm Beach, FL 33401.

Studio: 510 Chestnut St., Gadsden, AL 35901.

Mailing Address: 2085 Golden Crest Dr., Birmingham, AL 35209.

Phone: 205-870-4404. **Fax:** 205-870-0544.

Web Site: <http://www.paxtv.com>

Technical Facilities: Channel No. 44 (650-656 MHz). Authorized power: 5000-kw max. visual. Antenna: 1115-ft. above av. terrain, 1033-ft. above ground, 2024-ft. above sea level.

Latitude 33° 53' 27"
Longitude 86° 28' 13"

Transmitter: 2.6-mi. SE of Allgood, Blount County.

Digital Facilities: Channel No. 45 (656-662 MHz). Power: 225-kw max. visual. Antenna: 1063-ft. above av. terrain, 968-ft. above ground, 1972-ft. above sea level.

Latitude 33° 53' 27"
Longitude 86° 28' 13"

Transmitter: Approx 1-mi. at a bearing of 140° from the intersection of CH 1 & Boat Land Rd.

FCC Digital File Number: BPCDT-990402KG (pending).

Note: Latitude and longitude coordinates shown are based on the North American Datum of 1927 (NAD 27) as currently required by the Mass Media Bureau of the FCC.

Multichannel TV Sound: Stereo only.

Ownership: Paxson Communications Corp. (Group Owner).

Began Operation: April 25, 1986. Sale to present owner from Fant Broadcasting Co. LLC approved by FCC April 23, 1997 (*Television Digest*, Vol. 36:38).

Represented (legal): Fletcher, Heald & Hildreth PLC.

Represented (engineering): Bromo Communications Inc.

Personnel:

Robert Hill, Vice President.

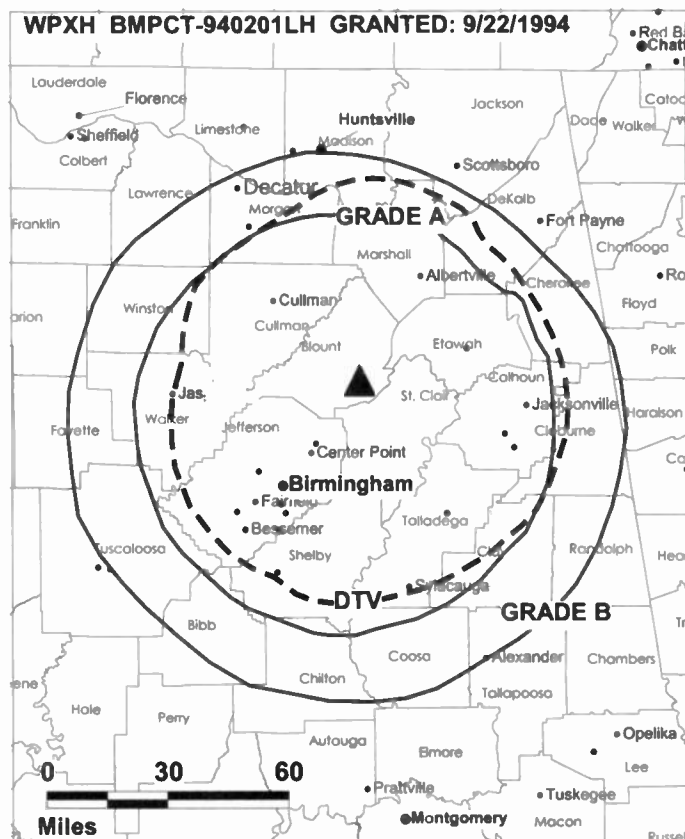
Jim Moss, General Manager.

Greg Brogden, General Sales Manager & Marketing Director.

Jimmy Chivers, Chief Engineer.

Deborah White, Program & Promotion Director.

Bobby Otwell, Production Manager.



© 2001 Warren Communications News

Tommy Sanders, Business Manager.

Highest 30 Sec. Rate: \$400.

City of License: Gadsden. **Station DMA:** Birmingham. **Rank:** 39.

Circulation © 2000 Nielsen. Coverage based on Nielsen study.

Grand Total	Cable TV Households	Non-cable TV Households	Total TV Households
Estimated Station Totals*	453,740	143,750	597,490
Average Weekly Circulation (2000)	78,575	13,454	92,028
Average Daily Circulation (2000)			29,388
Station DMA Total	Cable TV Households	Non-cable TV Households	Total TV Households
Estimated Station Totals*	389,270	122,480	511,750
Average Weekly Circulation (2000)	70,767	10,219	80,986
Average Daily Circulation (2000)			25,920
Other DMA Total	Cable TV Households	Non-cable TV Households	Total TV Households
Estimated Station Totals*	64,470	21,270	85,740
Average Weekly Circulation (2000)	7,808	3,234	11,042
Average Daily Circulation (2000)			3,468

*Estimated station totals are sums of the Nielsen TV and Cable TV household estimates for each county in which the station registers viewing of more than 5% as per the Nielsen Survey Methods.

Alabama—Gadsden

WTJP
Ch. 60

Network Service: TBN.

Licensee: Trinity Christian Center of Santa Ana Inc., 2442 Michelle Dr., Tustin, CA 92780.

Studio: 313 Rosedale Ave., Gadsden, AL 35901.

Phone: 205-546-8860. **Fax:** 205-543-8623.

E-mail: info@wtjp-tv60

Technical Facilities: Channel No. 60 (542-548 MHz). Authorized power: 5000-kw max. visual, 500-kw max. aural. Antenna: 1139-ft. above av. terrain, 703-ft. above ground, 2023-ft. above sea level.

Latitude 33° 40' 53"
Longitude 86° 26' 55"

Transmitter: 3.9-mi. NE of Springville.

Digital Facilities: Channel No. 26 (482-488 MHz). Power: 150-kw max. visual. Antenna: 1033-ft. above av. terrain, 646-ft. above ground.

Latitude 33° 48' 53"
Longitude 86° 26' 55"

FCC Digital File Number: BPCDT-19991101AHS (pending).

Note: Latitude and longitude coordinates shown are based on the North American Datum of 1927 (NAD 27) as currently required by the Mass Media Bureau of the FCC.

Satellite Earth Station: Vertex, 6.1-meter C-band; Microdyne receivers.

Ownership: Trinity Broadcasting Network Inc. (Group Owner).

Began Operation: July 22, 1986. Sale to present owner by All American TV Inc. approved by FCC May 8, 2000.

Represented (sales): AAN Media Services.

Represented (engineering): Smith & Fisher.

Personnel:

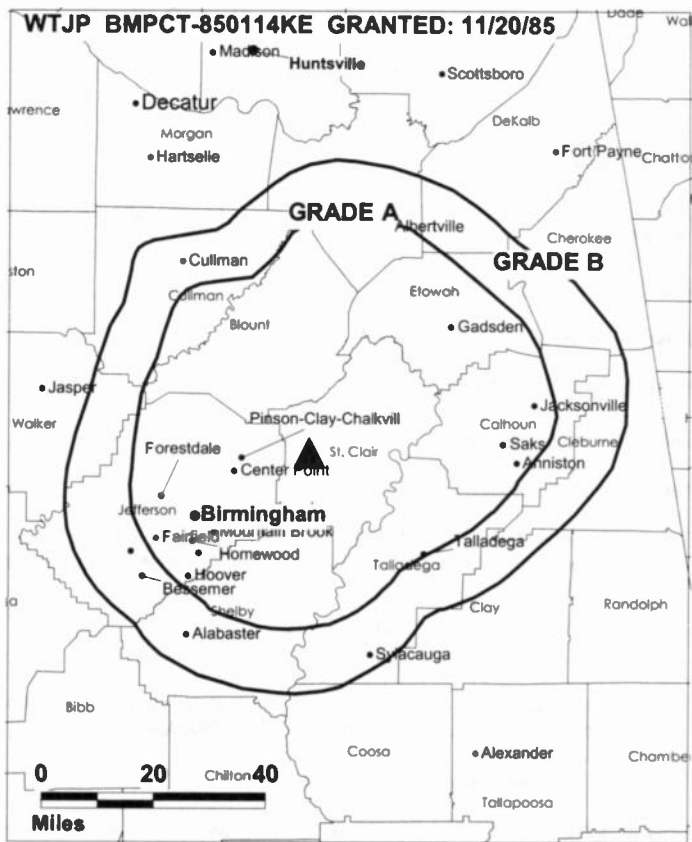
Gary Y. Hodges, General Manager.

Jo Ann Hodges, Program Director.

Curtiss Kemp, Chief Engineer.

Highest 30 Sec. Rate: \$65.

City of License: Gadsden. **Station OMA:** Birmingham. **Rank:** 39.



© 2001 Warren Communications News

Circulation © 2000 Nielsen. Coverage based on Nielsen study.

Grand Total	Cable TV Households	Non-cable TV Households	Total TV Households
Estimated Station Totals*	305,420	52,250	357,670
Average Weekly Circulation (2000)	20,524	4,539	25,062
Average Daily Circulation (2000)			7,170
Station DMA Total	Cable TV Households	Non-cable TV Households	Total TV Households
Estimated Station Totals*	282,090	43,410	325,500
Average Weekly Circulation (2000)	18,564	3,018	21,582
Average Daily Circulation (2000)			6,044
Other OMA Total	Cable TV Households	Non-cable TV Households	Total TV Households
Estimated Station Totals*	23,330	8,840	32,170
Average Weekly Circulation (2000)	1,960	1,520	3,480
Average Daily Circulation (2000)			1,126

*Estimated station totals are sums of the Nielsen TV and Cable TV household estimates for each county in which the station registers viewing of more than 5% as per the Nielsen Survey Methods.

Alabama—Huntsville-Decatur

WAAY-TV Ch. 31

Network Service: ABC.

Licensee: GOCOM of Huntsville License Sub LLC, 7621 Little Ave., Suite 506, Charlotte, NC 28226.

Studio: 1000 Monte Sano Blvd., Huntsville, AL 35801.

Mailing Address: Box 2555, Huntsville, AL 35804.

Phone: 256-533-3131. **Fax:** 256-533-6616.

E-mail: newsline@waaytv.com

Web Site: <http://www.waaytv.com/>

Technical Facilities: Channel No. 31 (572-578 MHz). Authorized power: 674.53-kw visual, 75.68-kw aural. Antenna: 1792-ft. above av. terrain, 999-ft. above ground, 2549-ft. above sea level.

Latitude 34° 44' 15"
Longitude 86° 31' 02"

Holds CP for change to 1772-ft. above av. terrain, 978-ft. above ground, 2516-ft. above sea level, lat. 34° 44' 12", long. 86° 31' 59". BPCT-19990928AAE.

Transmitter: 1000 Monte Sano Blvd., Huntsville.

Digital Facilities: Channel No. 32 (578-584 MHz). Power: 54.3-kw max. visual. Antenna: 1699-ft. above av. terrain, 906-ft. above ground.

Latitude 34° 44' 12"
Longitude 86° 31' 59"

FCC Digital File Number: BPCDT-19991101AGT (pending).

Note: Latitude and longitude coordinates shown are based on the North American Datum of 1927 (NAD 27) as currently required by the Mass Media Bureau of the FCC.

Multichannel TV Sound: Stereo and separate audio program.

Satellite Earth Stations: Andrew, 3-meter; Andrew, 7-meter; RCA, Ku-band; AvanteK, RCA receivers.

News Services: ABC NewsOne, AP, NIWS.

Ownership: GOCOM Holdings LLC (Group Owner).

Began Operation: August 1, 1959. Sale to Smith Broadcasting Inc. by P. T. Gunn, James R. Cleary & associates approved by FCC November 13, 1963 (*Television Digest*, Vol. 3:30). Sale to Grapevine Communications Inc. from Smith Broadcasting Inc. approved by FCC July 19, 1999. (Vol. 39:21). Merger with GOCOM Communications LLC approved by FCC November 1, 1999.

Represented (sales): Petry Television Inc.

Represented (legal): Cohn & Marks.

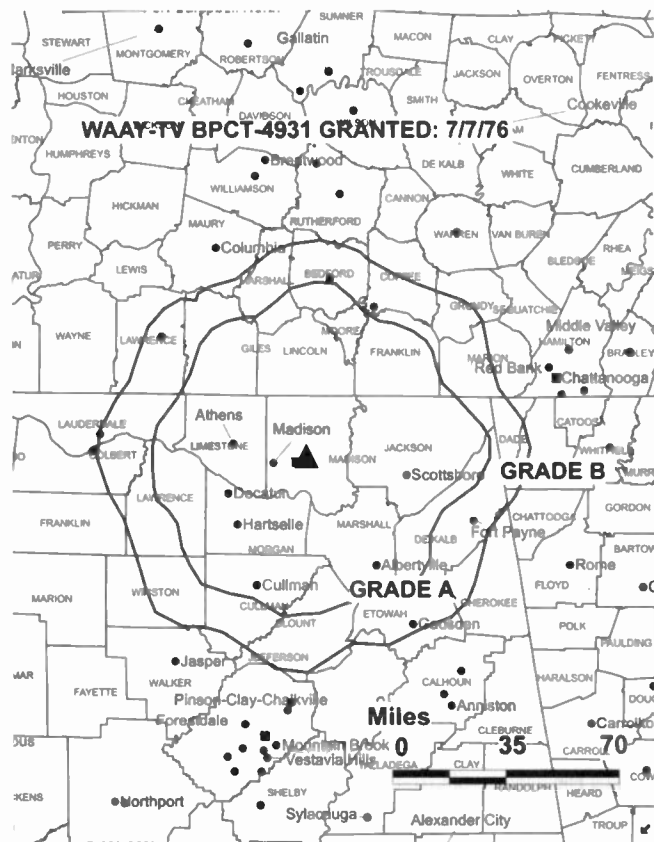
Represented (engineering): Carl T. Jones Corp.

Personnel:

M. D. Smith IV, President.

Redge Swing, General Sales Manager.

Ric Patterson, Local Sales Manager.



© 2001 Warren Communications News

Pat Spurrier, National Sales Manager & Controller.

Robert A. Gay, Chief Engineer.

Debi Benson, Program Director.

Al Carl, News Director.

Rob Boenau, Promotion & Marketing Director.

Rates: On request.

City of License: Huntsville. **Station DMA:** Huntsville-Decatur-Florence. **Rank:** 82.

Circulation © 2000 Nielsen. Coverage based on Nielsen study.

Grand Total	Cable TV Households	Non-cable TV Households	Total TV Households
Estimated Station Totals*	315,950	169,730	485,680
Average Weekly Circulation (2000)	182,400	72,100	254,500
Average Daily Circulation (2000)			122,804
Station DMA Total	Cable TV Households	Non-cable TV Households	Total TV Households
Estimated Station Totals*	234,770	107,690	342,460
Average Weekly Circulation (2000)	165,266	59,744	225,010
Average Daily Circulation (2000)			110,413
Other DMA Total	Cable TV Households	Non-cable TV Households	Total TV Households
Estimated Station Totals*	81,180	62,040	143,220
Average Weekly Circulation (2000)	17,134	12,356	29,491
Average Daily Circulation (2000)			12,391

* Estimated station totals are sums of the Nielsen TV and Cable TV household estimates for each county in which the station registers viewing of more than 5% as per the Nielsen Survey Methods.

Alabama—Huntsville-Decatur

WAFF
Ch. 48

Network Service: NBC.

Licensee: Raycom America Inc., 201 Monroe St., 20th Floor, RSA Tower, Montgomery, AL 36104.

Studio: 1414 N. Memorial Pkwy., Huntsville, AL 35801.

Mailing Address: Box 2116, Huntsville, AL 35804.

Phone: 256-533-4848. **Fax:** 256-539-5556.

Web Site: <http://www.waff.com>

Technical Facilities: Channel No. 48 (674-680 MHz). Authorized power: 1170-kw visual, 117-kw aural. Antenna: 1900-ft. above av. terrain, 1526-ft. above ground, 2678-ft. above sea level.

Latitude 34° 42' 39"
Longitude 86° 32' 07"

Transmitter: 5000 Governors Dr.

Digital Facilities: Channel No. 49 (76-82 MHz). Power: 50-kw max. visual. Antenna: 1873-ft. above av. terrain, 1465-ft. above ground.

Latitude 34° 42' 39"
Longitude 86° 32' 07"

FCC Digital File Number: BPCDT-19991028ADA. Granted: March 10, 2000.

Note: Latitude and longitude coordinates shown are based on the North American Datum of 1927 (NAD 27) as currently required by the Mass Media Bureau of the FCC.

Satellite Earth Stations: ADM, 6.1-meter C-band; Harris, 3-meter Ku-band; Harris, 8-meter Ku-band; M/A-Com, 3.7-meter C-band; Scientific-Atlanta, 4.5-meter Ku-band; Avcom, Harris, Kavouras, M/A-Com receivers.

News Service: AP.

Ownership: Raycom Media Inc. (Group Owner).

Began Operation: July 4, 1954. Sale to present owner by AFLAC Inc. approved by FCC March 21, 1997. Sale to AFLAC Inc. by International TV Corp. approved by FCC May 16, 1978. Sale to International TV Corp. by Frank Whisenant, et al., approved by FCC October 24, 1974.

Represented (sales): Harrington, Righter & Parsons Inc.

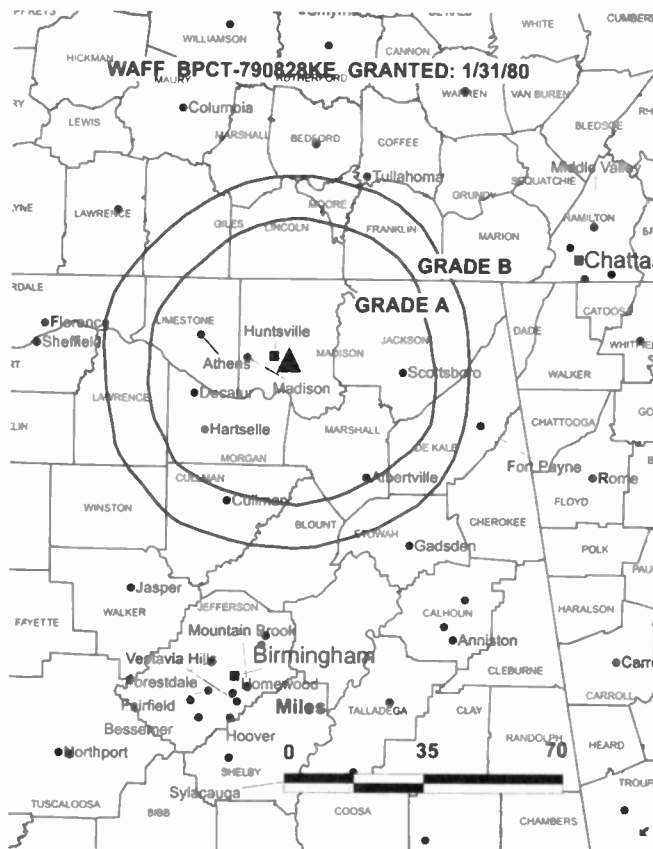
Represented (legal): Schnader, Harrison, Segal & Lewis.

Represented (engineering): du Treil, Lundin & Rackley Inc.

Personnel:

Dorothy Havens, General Manager.

Mary Wagner, General Sales Manager.



© 2001 Warren Communications News

Susan Craft, Local Sales Manager.

Frank Volpicella, News Director.

Abby Flanders, Marketing Director.

Missi Smith, Business Manager.

Brad Strommen, Chief Engineer.

Highest 30 Sec. Rate: \$6500.

City of License: Huntsville. **Station DMA:** Huntsville-Decatur-Florence. **Rank:** 82.

Circulation © 2000 Nielsen. Coverage based on Nielsen study.

Grand Total	Cable TV Households	Non-cable TV Households	Total TV Households
Estimated Station Totals*	309,160	170,990	480,150
Average Weekly Circulation (2000)	200,481	69,880	270,361
Average Daily Circulation (2000)			140,411
Station OMA Total	Cable TV Households	Non-cable TV Households	Total TV Households
Estimated Station Totals*	234,770	107,690	342,460
Average Weekly Circulation (2000)	176,173	57,895	234,068
Average Daily Circulation (2000)			126,725
Other OMA Total	Cable TV Households	Non-cable TV Households	Total TV Households
Estimated Station Totals*	74,390	63,300	137,690
Average Weekly Circulation (2000)	24,308	11,985	36,293
Average Daily Circulation (2000)			13,686

*Estimated station totals are sums of the Nielsen TV and Cable TV household estimates for each county in which the station registers viewing of more than 5% as per the Nielsen Survey Methods.

TELEVISION & CABLE

ACTION UPDATE

The Authoritative Newsletter of Actions Affecting
Broadcasting and Cable Activities

For Information, call 800-771-9202

Alabama—Huntsville

WHNT-TV Ch. 19

Network Service: CBS.

Licensee: NYT Holdings Inc., Box 19, Huntsville, AL 35804.

Studio: 200 Holmes Ave., Huntsville, AL 35801.

Mailing Address: Box 19, Huntsville, AL 35804.

Phone: 256-533-1919. **Fax:** 256-533-4503.

Web Site: <http://www.whnt19.com>

Technical Facilities: Channel No. 19 (500-506 MHz). Authorized power: 1279-kw max. & 1002-kw horizontal visual, 254-kw max. & 199-kw horizontal aural. Antenna: 1750-ft. above av. terrain, 944-ft. above ground, 2549-ft. above sea level.

Latitude	34°	44'	19"
Longitude	86°	31'	56"

Holds CP for change to 1290-kw max. visual, 1742-ft. above av. terrain, 909-ft. above ground, 2513-ft. above sea level. BPCD-19990910AAP.

Transmitter: 960 Monte Sano Blvd., Huntsville.

Digital Facilities: Channel No. 59 (740-746 MHz). Power: 89-kw max. visual. Antenna: 1696-ft. above av. terrain, 863-ft. above ground, 2468-ft. above sea level.

Latitude	34°	44'	19"
Longitude	86°	31'	56"

FCC Digital File Number: BPCD-19990910AAJ. Granted: November 26, 1999.

Note: Latitude and longitude coordinates shown are based on the North American Datum of 1927 (NAD 27) as currently required by the Mass Media Bureau of the FCC.

Satellite Earth Stations: Scientific-Atlanta, 4.7-meter; 2 Scientific-Atlanta, 7-meter; Scientific-Atlanta receivers.

News Services: AP, NYT.

Ownership: The New York Times Co. (Group Owner).

Began Operation: November 28, 1963. Sale to present owner by Charles Grisham & Tom Percer approved by FCC February 27, 1980 (Television Digest, Vol. 19:31).

Represented (sales): Katz Continental Television.

Represented (legal): Koteen & Naftalin LLP.

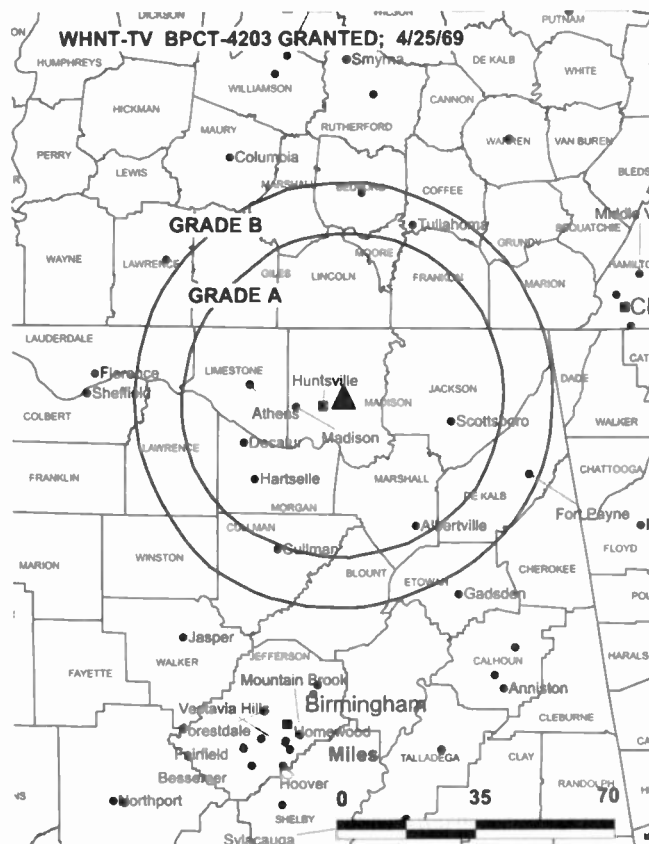
Personnel:

Linda Spalla, President & General Manager.

Bill Ambrose, Vice President & General Sales Manager.

Nonda Sloan, Vice President & Business Manager.

Bob Alverson, Station Operations Director.



© 2001 Warren Communications News

Steve King, Chief Engineer.

Highest 30 Sec. Rate: \$1000.

City of License: Huntsville. **Station DMA:** Huntsville-Decatur-Florence. **Rank:** 82.

Circulation © 2000 Nielsen. Coverage based on Nielsen study.

Grand Total	Cable TV Households	Non-cable TV Households	Total TV Households
Estimated Station Totals*	327,090	170,530	497,620
Average Weekly Circulation (2000)	202,295	82,305	284,600
Average Daily Circulation (2000)			159,325
Station DMA Total	Cable TV Households	Non-cable TV Households	Total TV Households
Estimated Station Totals*	234,770	107,690	342,460
Average Weekly Circulation (2000)	176,978	65,938	242,916
Average Daily Circulation (2000)			139,160
Other DMA Total	Cable TV Households	Non-cable TV Households	Total TV Households
Estimated Station Totals*	92,320	62,840	155,160
Average Weekly Circulation (2000)	25,316	16,367	41,684
Average Daily Circulation (2000)			20,165

*Estimated station totals are sums of the Nielsen TV and Cable TV household estimates for each county in which the station registers viewing of more than 5% as per the Nielsen Survey Methods.

Alabama—Huntsville

WZDX
Ch. 54

Network Service: FOX.

Licensee: Huntsville Television Acquisition Corp., 915 Middle River Dr., Suite 409, Fort Lauderdale, FL 33304.

Studio: 1309 N. Memorial Parkway, Huntsville, AL 35801.

Mailing Address: Box 3889, Huntsville, AL 35810.

Phone: 256-533-5454. **Fax:** 256-533-5315.

Web Site: <http://www.fox54.com/>

Technical Facilities: Channel No. 54 (710-716 MHz). Authorized power: 2240-kw visual, 224-kw aural. Antenna: 1690-ft. above av. terrain, 1000-ft. above ground, 2460-ft. above sea level.

Latitude 34° 38' 11"
Longitude 86° 30' 42"

Holds CP for change to 5000-kw max. visual, 1968-ft. above av. terrain, 1253-ft. above ground, 2720-ft. above sea level, lat. 34° 38' 00", long. 86° 30' 47". BPCDT-19991122AAX.

Transmitter: 11000 Shawnee Lane, Green Mountain, S of Huntsville.

Digital Facilities: Channel No. 54 (710-716 MHz). Power: 5000-kw max. visual. Antenna: 1968-ft. above av. terrain, 1253-ft. above ground.

Latitude 34° 38' 00"
Longitude 86° 30' 47"

FCC Digital File Number: BPCDT-19991122AAX (pending).

Note: Latitude and longitude coordinates shown are based on the North American Datum of 1927 (NAD 27) as currently required by the Mass Media Bureau of the FCC.

Satellite Earth Stations: 4 in operation, 3-meter; 4-meter; 5-meter; Microdyne receivers.

Ownership: Grant Broadcasting Stations (Group Owner).

Began Operation: April 4, 1985. Sale to present owner by Community Service Broadcasting, Debtor-in-Possession, approved by FCC January 4, 1990.

Represented (sales): Petry Television Inc.

Represented (legal): Wilkinson, Barker, Knauer & Quinn LLP.

Personnel:

Milton Grant, President & General Manager.

Rolfe Grover, Vice President & General Sales Manager.

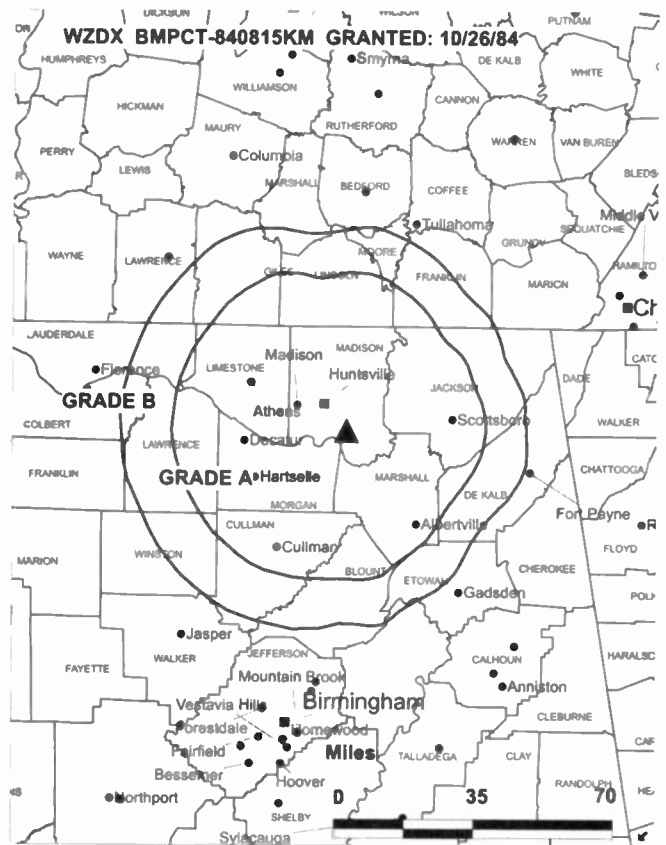
Cindy Butler, Regional Sales Manager.

Linda Jones, Program Manager.

Wallace Tidwell, Chief Engineer.

Gloria Johnson, Business Manager.

Drew Smith, Production Manager.



© 2001 Warren Communications News

Patrick D'Connor, Traffic Manager.

Highest 30 Sec. Rate: \$800.

City of License: Huntsville. **Station DMA:** Huntsville-Decatur-Florence. **Rank:** 82.

Circulation © 2000 Nielsen. Coverage based on Nielsen study.

Grand Total	Cable TV Households	Non-cable TV Households	Total TV Households
Estimated Station Totals*	263,210	164,220	427,430
Average Weekly Circulation (2000)	132,142	49,087	181,229
Average Daily Circulation (2000)			73,121
Station DMA Total	Cable TV Households	Non-cable TV Households	Total TV Households
Estimated Station Totals*	234,770	107,690	342,460
Average Weekly Circulation (2000)	123,986	40,454	164,439
Average Daily Circulation (2000)			66,151
Other DMA Total	Cable TV Households	Non-cable TV Households	Total TV Households
Estimated Station Totals*	28,440	56,530	84,970
Average Weekly Circulation (2000)	8,157	8,633	16,790
Average Daily Circulation (2000)			6,970

*Estimated station totals are sums of the Nielsen TV and Cable TV household estimates for each county in which the station registers viewing of more than 5% as per the Nielsen Survey Methods.

Alabama—Mobile

WALA-TV Ch. 10

Network Service: FOX.

Licensee: Emmis Broadcasting Corp., 950 N. Meridian St., Suite 1200, Indianapolis, IN 46204.

Studio: 210 Government St., Mobile, AL 36602.

Mailing Address: Box 1548, Mobile, AL 36633.

Phone: 334-434-1010. **Fax:** 334-434-1110.

Technical Facilities: Channel No. 10 (192-198 MHz). Authorized power: 316-kw visual, 45.7-kw aural. Antenna: 1246-ft. above av. terrain, 1197-ft. above ground, 1397-ft. above sea level.

Latitude 30° 41' 17"
Longitude 87° 47' 54"

Requests CP for change to lat. 30° 41' 16.02", long. 87° 47' 53.57". BPCT-990201LR.

Transmitter: 16-mi. E of Mobile.

Digital Facilities: Channel No. 9 (192-198 MHz). Power: 18.04-kw visual. Antenna: 1135-ft. above av. terrain, 1047-ft. above ground.

Latitude 30° 41' 17"
Longitude 87° 47' 54"

FCC Digital File Number: BPCDT-19991028AEO (pending).

Note: Latitude and longitude coordinates shown are based on the North American Datum of 1927 (NAD 27) as currently required by the Mass Media Bureau of the FCC.

News Services: AP, UPI.

Ownership: Emmis Broadcasting Corp. (Group Owner).

Began Operation: January 14, 1953. Sale to present owner by Silver King approved by FCC June 23, 1998 (*Television Digest*, Vol. 38:14). Sale to Silver King approved by FCC August 16, 1996. Sale to SF Broadcasting by Bumham Broadcasting approved by FCC August 17, 1995 (Vol. 34:35, 50; 35:35). Sale to Bumham Broadcasting approved April 26, 1989 (Vol. 29:7, 9). Sale to Knight-Ridder by Gannett Broadcasting Group following purchase of Evening News Assn. approved by FCC January 13, 1986 (Vol. 25:46; 26:3). Previous sale by Roywood Corp. approved by FCC October 31, 1969 (Vol. 9:15, 44). Sale to Roywood by W. O. Pape approved by FCC November 5, 1964 (Vol. 4:32, 48).

Represented (sales): Pety Television Inc.

Represented (legal): Shaw Pittman.

Personnel:

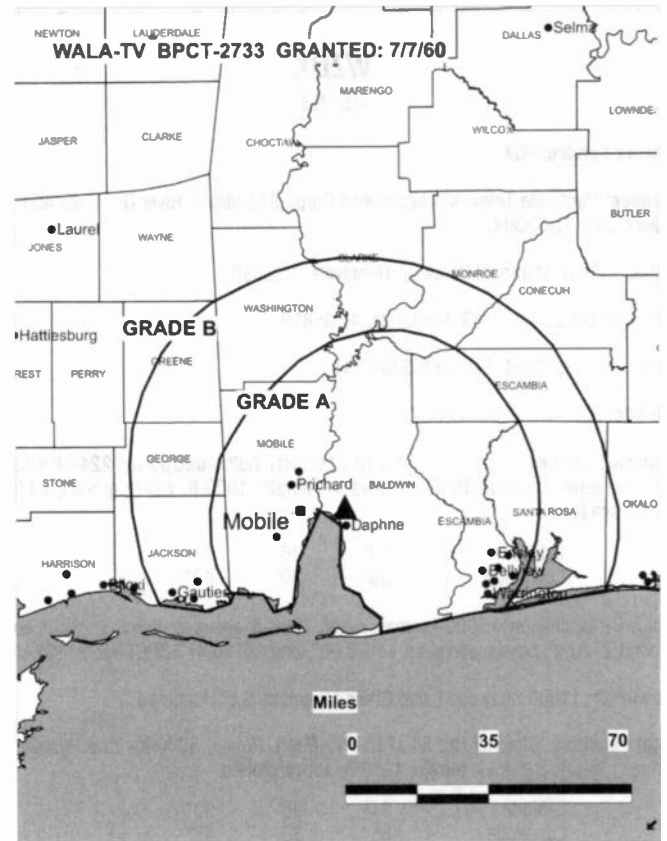
Joseph Cook, President & General Manager.

Scott Wilson, Vice President, Marketing.

Bob Herron, General Marketing Manager.

Larry Pate, Program Manager.

Chuck Bark, News Director.



© 2001 Warren Communications News

Barry Cooney, Business Manager.

Johnny Reece, Chief Engineer & Production Manager.

Rates: On request.

City of License: Mobile. **Station DMA:** Mobile-Pensacola. **Rank:** 62.

Circulation © 2000 Nielsen. Coverage based on Nielsen study.

Grand Total	Cable TV Households	Non-cable TV Households	Total TV Households
Estimated Station Totals*	448,640	130,080	578,720
Average Weekly Circulation (2000)	271,418	71,525	342,943
Average Daily Circulation (2000)			160,188
Station DMA Total	Cable TV Households	Non-cable TV Households	Total TV Households
Estimated Station Totals*	343,420	111,540	454,960
Average Weekly Circulation (2000)	242,692	68,988	311,681
Average Daily Circulation (2000)			150,765
Other DMA Total	Cable TV Households	Non-cable TV Households	Total TV Households
Estimated Station Totals*	105,220	18,540	123,760
Average Weekly Circulation (2000)	28,726	2,537	31,262
Average Daily Circulation (2000)			9,423

*Estimated station totals are sums of the Nielsen TV and Cable TV household estimates for each county in which the station registers viewing of more than 5% as per the Nielsen Survey Methods.

Alabama—Mobile

WKRG-TV Ch. 5

Network Service: CBS.

Licensee: Media General Broadcasting Inc., 333 E. Franklin St., Richmond, VA 23219.

Studios: 555 Broadcast Dr., Mobile, AL 36606; 5401 Corporate Woods, Pensacola, FL 32504.

Mailing Address: Box 160587, Mobile, AL 36616.

Phones: 334-479-5555 (Mobile); 850-484-0655 (Pensacola). **Fax:** 334-473-8130

E-mail: tv5@wkrg.com

Web Site: <http://www.wkrg.com>

Technical Facilities: Channel No. 5 (76-82 MHz). Authorized power: 100-kw visual, 20-kw aural. Antenna: 1906-ft. above av. terrain, 1879-ft. above ground, 2049-ft. above sea level.

Latitude 30° 41' 19.60"
Longitude 87° 49' 49.40"

Transmitter: 0.8-mi. N of Hwy. 31, 1.5-mi. NE of intersection with Hwy. 181.

Digital Facilities: Channel No. 27 (548-554 MHz). Power: 1000-kw max. visual. Antenna: 1014-ft. above av. terrain, 965-ft. above ground.

Latitude 30° 40' 55"
Longitude 87° 49' 41"

FCC Digital File Number: BPCDT-19991018ABO. Granted: December 2, 1999.

Note: Latitude and longitude coordinates shown are based on the North American Datum of 1927 (NAD 27) as currently required by the Mass Media Bureau of the FCC.

Multichannel TV Sound: Stereo only.

Satellite Earth Stations: Transmit/receive Ku-band; Scientific-Atlanta, 7-meter C-band; Simulsat, 7-meter C-band.

News Services: AP, CBS Newspath, CNN Newsource.

Ownership: Media General Inc. (Group Owner).

Began Operation: August 29, 1955. Sale to present owner by Spartan Communications Inc. approved by FCC March 22, 2000. Sale to Spartan Communications Inc. by WKRG-TV Inc. approved by FCC March 24, 1998. Sale of 50% to Giddens (WKRG-TV Inc.) by Mobile Register and Press approved by FCC September 28, 1966 (*Television Digest*, Vol. 6:40). Sale to co-equal owners Giddens Television Inc. & Mobile Register & Press, group in which Kenneth R. Giddens had 20% interest, approved by FCC February 20, 1958 (Vol. 13:46; 14:8).

Represented (sales): Katz Continental Television.

Represented (legal): Dow, Lohnes & Albertson PLLC.

Represented (engineering): Edward F. Lorentz & Associates.

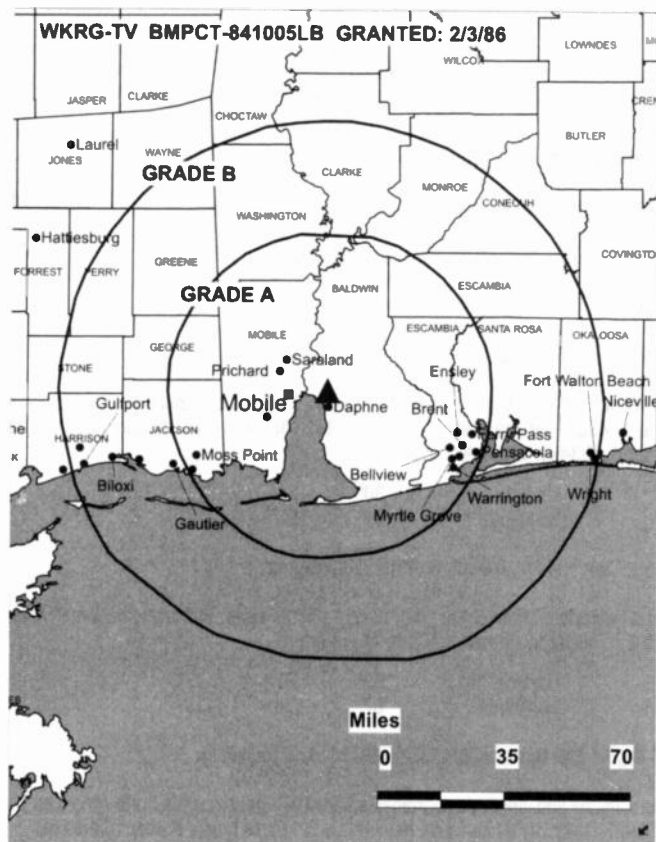
Personnel:

Joe Goleniowski, Vice President & General Manager.

Jeff West, General Sales Manager.

Sue Janssen, Local Sales Manager.

Shelley Wright, National Sales Manager.



© 2001 Warren Communications News

Jim Richardson, Chief Engineer.

Dan Cates, News Director.

Patrice Gunter, Business Manager.

Robin Delaney, Marketing & Creative Services Director.

Rates: On request.

City of License: Mobile. **Station DMA:** Mobile-Pensacola. **Rank:** 62.

Circulation © 2000 Nielsen. Coverage based on Nielsen study.

Grand Total	Cable TV Households	Non-cable TV Households	Total TV Households
Estimated Station Totals*	489,960	150,060	640,020
Average Weekly Circulation (2000)	312,002	87,558	399,560
Average Daily Circulation (2000)			218,539
Station DMA Total	Cable TV Households	Non-cable TV Households	Total TV Households
Estimated Station Totals*	343,420	111,540	454,960
Average Weekly Circulation (2000)	254,614	79,749	334,363
Average Daily Circulation (2000)			190,685
Other DMA Total	Cable TV Households	Non-cable TV Households	Total TV Households
Estimated Station Totals*	146,540	38,520	185,060
Average Weekly Circulation (2000)	57,388	7,809	65,197
Average Daily Circulation (2000)			27,853

*Estimated station totals are sums of the Nielsen TV and Cable TV household estimates for each county in which the station registers viewing of more than 5% as per the Nielsen Survey Methods.

Alabama—Mobile

WMPV-TV Ch. 21

Network Service: TBN.

Licensee: Trinity Christian Center of Santa Ana Inc., 2442 Michelle Dr., Tustin, CA 92780.

Studio: 754 Saint Michael St., Mobile, AL 36602.

Phone: 334-433-2121. **Fax:** 334-633-2174.

E-mail: wmpv@xc.org

Technical Facilities: Channel No. 21 (512-518 MHz). Authorized power: 4335-kw max. visual, 433.5-kw max. aural. Antenna: 1428-ft. above av. terrain, 1401-ft. above ground, 1534-ft. above sea level.

Latitude 30° 35' 18"
Longitude 87° 33' 16"

Transmitter: Rte. 87, 0.9-mi. S of Rte. 10, Elsanor.

Digital Facilities: Channel No. 20 (512-518 MHz). Power: 500-kw max. visual. Antenna: 1883-ft. above av. terrain, 1923-ft. above ground.

Latitude 30° 37' 47"
Longitude 87° 38' 15"

FCC Digital File Number: BPCDT-19991101AHY (pending).

Note: Latitude and longitude coordinates shown are based on the North American Datum of 1927 (NAD 27) as currently required by the Mass Media Bureau of the FCC.

Satellite Earth Stations: AFC, 5-meter C-band; Microdyne; Scientific-Atlanta, 4.6-meter C-band.

Ownership: Trinity Broadcasting Network Inc. (Group Owner).

Began Operation: December 15, 1985. Sale to Sonlight Broadcasting Systems Inc. by Doyle Brunson approved by FCC July 27, 1989. Sale to All American TV Inc. by Sonlight approved by FCC May 16, 1997. Sale to present owner by All American TV Inc. approved by FCC May 8, 2000.

Represented (legal): Shaw Pittman.

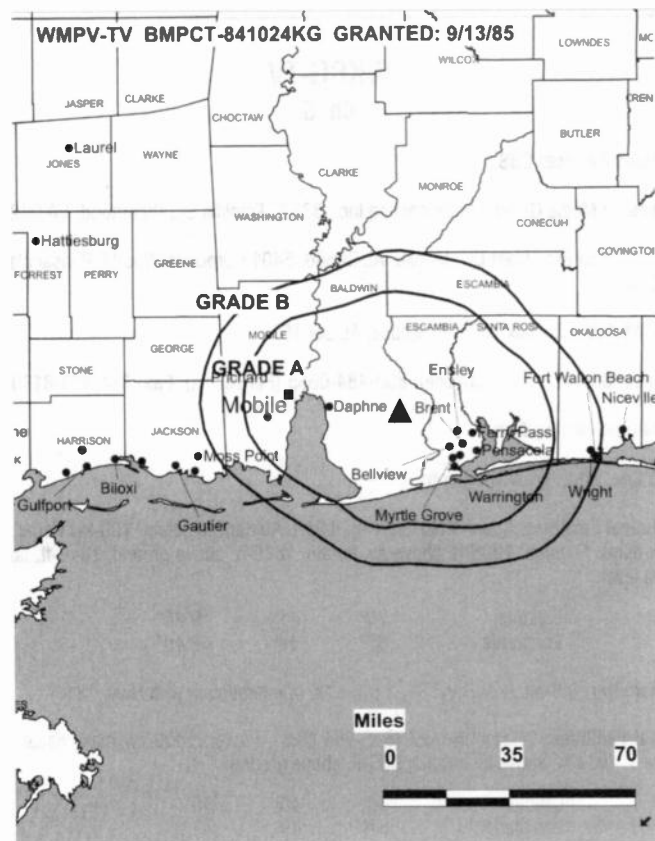
Personnel:

Stuart J. Roth, Chief Executive Officer & General Counsel.

Stephen B. Box, Chief Financial Officer.

Wesley McClure, General Manager.

Rates: On request.



© 2001 Warren Communications News

City of License: Mobile. **Station DMA:** Mobile-Pensacola. **Rank:** 62.

Circulation © 2000 Nielsen. Coverage based on Nielsen study.

Grand Total	Cable TV Households	Non-cable TV Households	Total TV Households
Estimated Station Totals*	241,450	80,400	321,850
Average Weekly Circulation (2000)	16,718	9,014	25,732
Average Daily Circulation (2000)			8,116
Station DMA Total	Cable TV Households	Non-cable TV Households	Total TV Households
Estimated Station Totals*	241,450	80,400	321,850
Average Weekly Circulation (2000)	16,718	9,014	25,732
Average Daily Circulation (2000)			8,116

*Estimated station totals are sums of the Nielsen TV and Cable TV household estimates for each county in which the station registers viewing of more than 5% as per the Nielsen Survey Methods.

Alabama—Mobile

WPMI
Ch. 15

Network Service: NBC.

Licensee: Clear Channel Radio Licenses Inc., 200 Concord Plaza, Suite 600, San Antonio, TX 78265-9512.

Studio: 661 Azalea Rd., Mobile, AL 36609.

Mailing Address: Box 9038, Mobile, AL 36691-0038.

Phone: 334-602-1500. **Fax:** 334-602-1515.

E-mail: manager@wpmi.com

Web Site: http://www.wpmi.com

Technical Facilities: Channel No. 15 (476-482 MHz). Authorized power: 5000-kw max. & 1309-kw horizontal visual, 500-kw max. & 130.9-kw horizontal aural. Antenna: 1706-ft. above av. terrain, 1707-ft. above ground, 1849-ft. above sea level.

Latitude 30° 37' 35"
Longitude 87° 38' 50"

Transmitter: 5.6-mi. E of Loxley.

Digital Facilities: Channel No. 47 (MHz). Power: 1000-kw max. visual. Antenna: 1896-ft. above av. terrain, 1906-ft. above ground.

Latitude 30° 36' 37"
Longitude 87° 36' 26"

FCC Digital File Number: BPCDT-19991025ADU (pending).

Note: Latitude and longitude coordinates shown are based on the North American Datum of 1927 (NAD 27) as currently required by the Mass Media Bureau of the FCC.

Satellite Earth Stations: Comtech, 5-meter C-band; Vertex, 4.5-meter Ku-band; M/A-Com, Pinzone, Scientific-Atlanta, United Satellite Systems receivers.

LMA: Local marketing agreement with WJTC (U), Pensacola, FL.

Ownership: Clear Channel Broadcasting Inc. (Group Owner).

Began Operation: March 12, 1982. Sale to present owner by MERC Communications Corp., et al., approved by FCC December 8, 1988. Previous sale by Roy L. Hess, et al., approved by FCC September 26, 1985 (*Television Digest*, Vol. 25:32).

Represented (sales): Seltel Inc.

Personnel:

Sharon Moloney, General Manager.

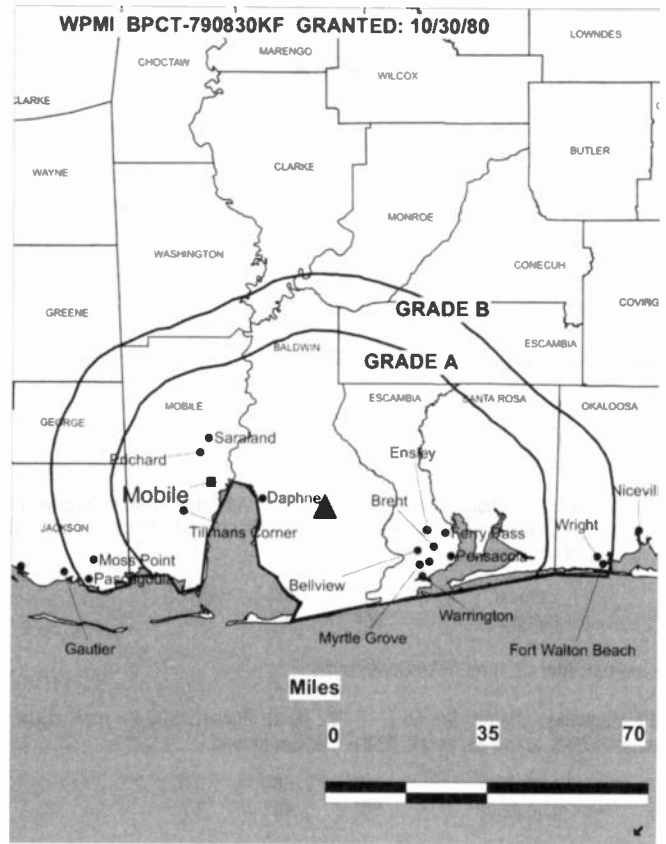
Chris Kalifeh, General Sales Manager.

Bob Herron, National Sales Manager.

Denise Hays, Program Director.

Brian Coombs, Chief Engineer.

Joe Raia, News Director.



© 2001 Warren Communications News

Jeff Solari, Marketing Director.

Pam Seals, Business Manager.

Highest 30 Sec. Rate: \$200.

City of License: Mobile. Station DMA: Mobile-Pensacola. Rank: 62.

Circulation © 2000 Nielsen. Coverage based on Nielsen study.

Grand Total	Cable TV Households	Non-cable TV Households	Total TV Households
Estimated Station Totals*	400,890	116,430	517,320
Average Weekly Circulation (2000)	239,870	57,983	297,853
Average Daily Circulation (2000)			135,331
Station DMA Total	Cable TV Households	Non-cable TV Households	Total TV Households
Estimated Station Totals*	343,420	107,120	450,540
Average Weekly Circulation (2000)	219,323	56,344	275,667
Average Daily Circulation (2000)			127,431
Other DMA Total	Cable TV Households	Non-cable TV Households	Total TV Households
Estimated Station Totals*	57,470	9,310	66,780
Average Weekly Circulation (2000)	20,547	1,639	22,186
Average Daily Circulation (2000)			7,900

*Estimated station totals are sums of the Nielsen TV and Cable TV household estimates for each county in which the station registers viewing of more than 5% as per the Nielsen Survey Methods.

Alabama—Selma-Montgomery

WAKA
Ch. 8

Network Service: CBS.

Licensee: Alabama Telecasters Inc., Box 230667, Montgomery, AL 36123.

Studio: 3020 Eastern Blvd., Montgomery, AL 36116.

Mailing Address: Box 230667, Montgomery, AL 36123.

Phone: 334-271-8888. Fax: 334-272-6444.

E-mail: waka@mindspring.com

Web Site: http://www.waka.com/

Technical Facilities: Channel No. 8 (180-186 MHz). Authorized power: 316-kw visual, 63.5-kw aural. Antenna: Circularly polarized, 1760-ft. above av. terrain, 1757-ft. above ground, 2000-ft. above sea level.

Latitude 32° 08' 58"
Longitude 86° 46' 48"

Transmitter: Rte. 12, 3-mi. W of Gordonsville.

Digital Facilities: Channel No. 55 (716-722 MHz). Power: 1000-kw max. visual. Antenna: 1578-ft. above av. terrain, 1581-ft. above ground.

Latitude 32° 08' 57"
Longitude 86° 46' 43"

FCC Digital File Number: BPCDT-19991013ABG. Granted: December 2, 1999.

Note: Latitude and longitude coordinates shown are based on the North American Datum of 1927 (NAD 27) as currently required by the Mass Media Bureau of the FCC.

Multichannel TV Sound: Stereo and separate audio program.

Satellite Earth Stations: Emcee, 4-meter C-band; RCA, 4-meter Ku-band; Scientific-Atlanta, 4-meter C-band; Scientific-Atlanta, 5-meter C-band; 2 Scientific-Atlanta, 7-meter C-band; Kavouras, M/A-Com, Scientific-Atlanta, Uniden, Vertex receivers.

News Services: AP, CBS Newspath, CNN Newsource.

Ownership: Bahakel Communications Ltd. (Group Owner).

Began Operation: March 17, 1960. Left air July 1968 following fire which destroyed studio, offices & transmitting equipment. Sale to Charles F. Grisham, et al., by William J. Brennan, William E. Bennis, et al., approved by FCC January 1971. Resumed operation November 1, 1973. Sale to present owner by Charles F. Grisham, et al., approved by FCC June 10, 1985.

Represented (sales): Katz Continental Television.

Represented (legal): Brooks, Pierce, McLendon, Humphrey & Leonard.

Personnel:

Cy N. Bahakel, President.

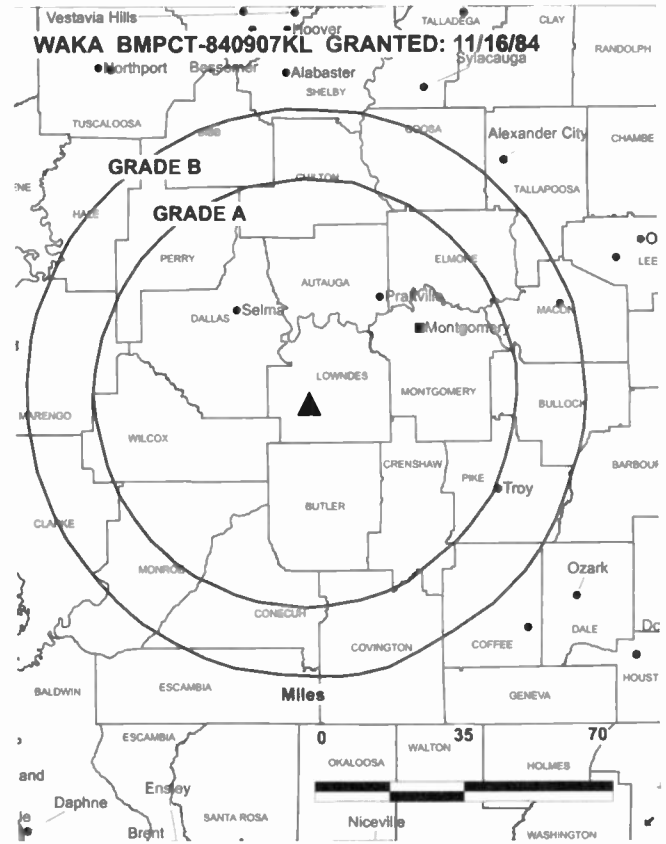
James Caruthers, General Manager.

Mark Smith, Station Manager & Program Director.

Katy Hodges, General Sales Manager.

Steffanie Patterson, Local Sales Manager.

Mark Pierce, News Director.



© 2001 Warren Communications News

John Gresham, Promotion Manager.

Thomas Mayberry, Chief Engineer.

Rick Baker, Traffic Director.

Denise Blount, Business Manager.

Highest 30 Sec. Rate: \$850.

City of License: Selma. **Station DMA:** Montgomery. **Rank:** 116.

Circulation © 2000 Nielsen. Coverage based on Nielsen study.

Grand Total	Cable TV Households	Non-cable TV Households	Total TV Households
Estimated Station Totals*	186,170	119,420	305,590
Average Weekly Circulation (2000)	129,028	54,398	183,426
Average Daily Circulation (2000)			103,215
Station DMA Total	Cable TV Households	Non-cable TV Households	Total TV Households
Estimated Station Totals*	154,800	72,010	226,810
Average Weekly Circulation (2000)	120,613	42,401	163,014
Average Daily Circulation (2000)			93,831
Other DMA Total	Cable TV Households	Non-cable TV Households	Total TV Households
Estimated Station Totals*	31,370	47,410	78,780
Average Weekly Circulation (2000)	8,415	11,997	20,411
Average Daily Circulation (2000)			9,384

*Estimated station totals are sums of the Nielsen TV and Cable TV household estimates for each county in which the station registers viewing of more than 5% as per the Nielsen Survey Methods.

Alabama—Montgomery

WCOV-TV Ch. 20

Network Service: FOX.

Licensee: Woods Communications Corp., One WCOV Ave., Montgomery, AL 36111.

Studio: One WCOV Ave., Montgomery, AL 36111.

Phone: 334-409-2020. **Fax:** 334-409-2022.

E-mail: mall@wcov.com

Web Site: http://www.wcov.com

Technical Facilities: Channel No. 20 (506-512 MHz). Authorized power: 617-kw max. & 550-kw horizontal visual, 122-kw max. & 110-kw horizontal aural. Antenna: 740-ft. above av. terrain, 793-ft. above ground, 999-ft. above sea level.

Latitude 32° 20' 06"
Longitude 86° 17' 16"

Holds CP for change to 2667-kw max. visual, 2044-ft. above av. terrain, 1631-ft. above ground, 2162-ft. above sea level, lat. 31° 58' 32", long. 86° 9' 46", transmitter to 1.4-mi. W of Woodley Rd., Grady. BPCT-960726KH.

Transmitter: 1369 Adrian Lane, Montgomery.

Digital Facilities: Channel No. 16 (482-488 MHz). Power: 1000-kw max. visual. Antenna: 1699-ft. above av. terrain, 1631-ft. above ground, 2162-ft. above sea level.

Latitude 31° 58' 28"
Longitude 86° 09' 44"

Transmitter: Grady.

FCC Digital File Number: BPCDT-19991021ACM (pending).

Note: Latitude and longitude coordinates shown are based on the North American Datum of 1927 (NAD 27) as currently required by the Mass Media Bureau of the FCC.

Multichannel TV Sound: Stereo only.

Satellite Earth Stations: 5-meter C-band; 5-meter Ku-band; AFC, 5-meter C-band.

Ownership: Woods Communications Corp. (Group Owner).

Began Operation: April 17, 1953. Sale to present owner by J. D. Gay, et al., approved by FCC September 26, 1985. Previous sale by Oscar P. Covington & associates approved by FCC October 2, 1964 (*Television Digest*, Vol. 4:28, 32, 41).

Represented (sales): Seltel Inc.

Represented (legal): Kenkel & Associates.

Personnel:

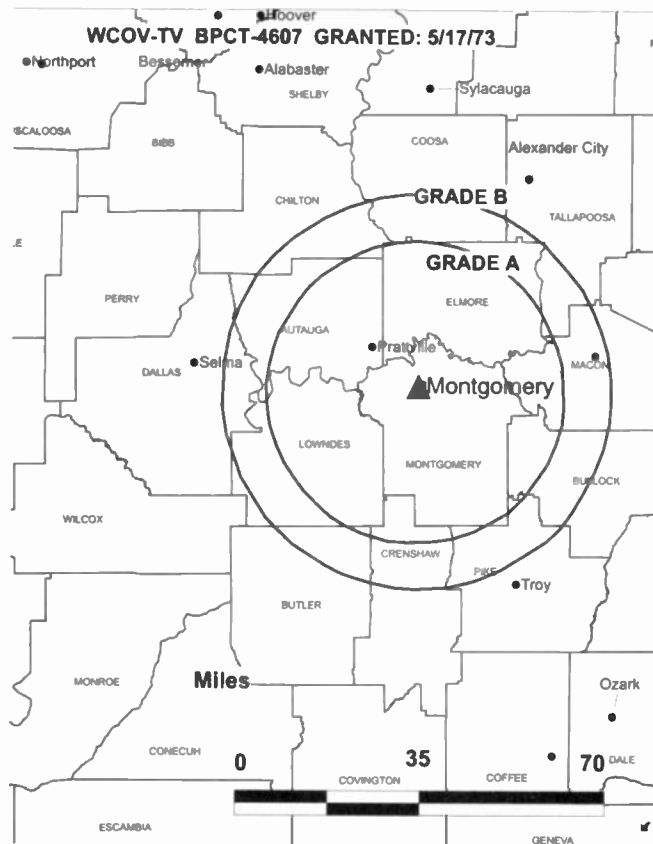
Dennis Christine, General Manager.

Bob Robinson, Local Sales Manager.

Glenn Rolston, National Sales Manager.

David Woods, Program Director.

Kim Creel, Promotion Director.



© 2001 Warren Communications News

Amy Drone, Business Manager.

Bobby Otwell, Production Manager.

Phil Witt, Chief Engineer.

Highest 30 Sec. Rate: \$800.

City of License: Montgomery. **Station DMA:** Montgomery. **Rank:** 116.

Circulation © 2000 Nielsen. Coverage based on Nielsen study.

Grand Total	Cable TV Households	Non-cable TV Households	Total TV Households
Estimated Station Totals*	154,800	110,180	264,980
Average Weekly Circulation (2000)	88,734	32,512	121,245
Average Daily Circulation (2000)			48,608
Station DMA Total	Cable TV Households	Non-cable TV Households	Total TV Households
Estimated Station Totals*	154,800	72,010	226,810
Average Weekly Circulation (2000)	88,734	28,424	117,157
Average Daily Circulation (2000)			47,958
Other DMA Total	Cable TV Households	Non-cable TV Households	Total TV Households
Estimated Station Totals*	0	38,170	38,170
Average Weekly Circulation (2000)	0	4,088	4,088
Average Daily Circulation (2000)			650

*Estimated station totals are sums of the Nielsen TV and Cable TV household estimates for each county in which the station registers viewing of more than 5% as per the Nielsen Survey Methods.

Alabama—Montgomery

WMCF-TV Ch. 45

Network Service: TBN.

Licensee: Trinity Christian Center of Santa Ana Inc., 2442 Michelle Dr., Tustin, CA 92780.

Studio: 300 Mendel Pkwy., Montgomery, AL 36117.

Phone: 334-272-0045. **Fax:** 334-277-6635.

Technical Facilities: Channel No. 45 (656-662 MHz). Authorized power: 700-kw max. visual, 70-kw aural. Antenna: 1030-ft. above av. terrain, 1040-ft. above ground, 1220-ft. above sea level.

Latitude 32° 24' 11"
Longitude 86° 11' 48"

Holds CP for change to 619.4-kw max. visual, 1011-ft. above av. terrain, 1038-ft. above ground, 1218-ft. above sea level. BPCT-920923KG.

Transmitter: 1.5-mi. N of intersection of Burbank Dr. & U.S. Rte. 80.

Digital Facilities: Channel No. 46 (662-668 MHz). Power: 500-kw max. visual. Antenna: 1010-ft. above av. terrain, 1037-ft. above ground.

Latitude 32° 24' 13"
Longitude 86° 11' 47"

FCC Digital File Number: BPCDT-19991013ABR (pending).

Note: Latitude and longitude coordinates shown are based on the North American Datum of 1927 (NAD 27) as currently required by the Mass Media Bureau of the FCC.

Satellite Earth Stations: 3 in operation, 3.8-meter C-band; M/A-Com receivers.

Ownership: Trinity Broadcasting Network Inc. (Group Owner).

Began Operation: November 25, 1985. Sale to Sonlight Broadcasting Systems Inc. approved by FCC August 14, 1990. Sale to All American TV Inc. by Sonlight approved by FCC May 16, 1997. Sale to present owner by All American TV Inc. approved by FCC May 8, 2000.

Represented (legal): Shaw Pittman.

Represented (engineering): Peter V. Gureckis & Associates.

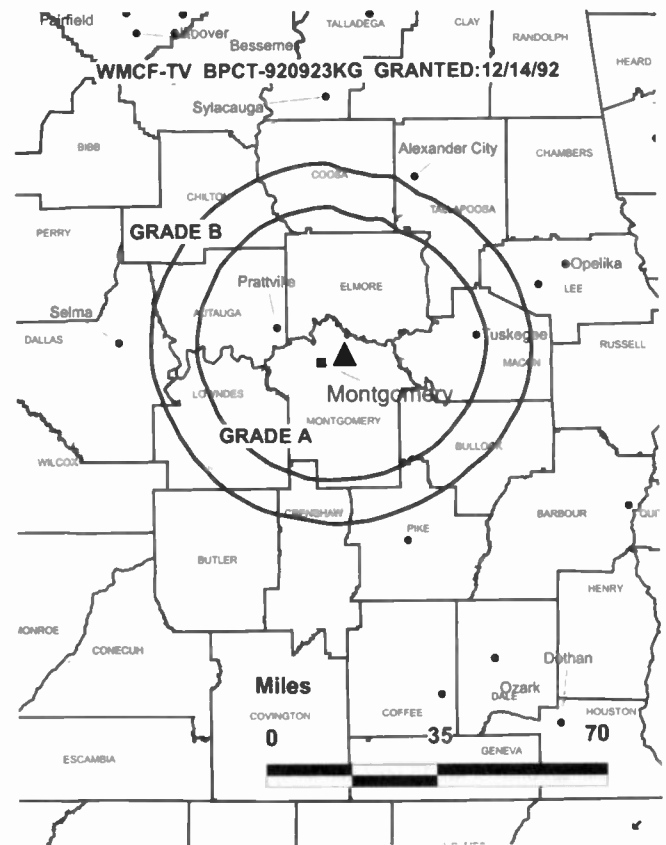
Personnel:

T. J. Mallevsky, Chief Executive Officer.

Joann Gustin, Chief Financial Officer.

Aaron Motley, General Manager.

Ed Cole, Chief Engineer.



Highest 30 Sec. Rate: \$30.

City of License: Montgomery. **Station DMA:** Montgomery. **Rank:** 116.

Circulation © 2000 Nielsen. Coverage based on Nielsen study.

Grand Total	Cable TV Households	Non-cable TV Households	Total TV Households
Estimated Station Totals*	112,600	19,700	132,300
Average Weekly Circulation (2000)	10,129	1,994	12,123
Average Daily Circulation (2000)			3,267

Station DMA Total	Cable TV Households	Non-cable TV Households	Total TV Households
Estimated Station Totals*	112,600	19,700	132,300
Average Weekly Circulation (2000)	10,129	1,994	12,123
Average Daily Circulation (2000)			3,267

*Estimated station totals are sums of the Nielsen TV and Cable TV household estimates for each county in which the station registers viewing of more than 5% as per the Nielsen Survey Methods.

Alabama—Montgomery-Selma

WNCF
Ch. 32

Network Service: ABC.

Licensee: Channel 32 Montgomery LLC, 6120 W. Tropicana Ave., A-16, Suite 329, Las Vegas, NV 89103.

Studio: 3251 Harrison Rd., Montgomery, AL 36109.

Phone: 334-270-3200. **Fax:** 334-271-2972.

Technical Facilities: Channel No. 32 (578-584 MHz). Authorized power: 4750-kw max. visual, 457-kw max. aural. Antenna: 1799-ft. above av. terrain, 1771-ft. above ground, 2049-ft. above sea level.

Latitude 32° 08' 30"
Longitude 86° 44' 43"

Holds CP for change to 5000-kw max. visual, 932-ft. above av. terrain, 961-ft. above ground, 1138-ft. above sea level, lat. 32° 24' 11", long. 86° 11' 48". BPCT-960703KP.

Requests CP for change to 1799-kw max. visual, 846-ft. above av. terrain, 745-ft. above ground, 1030-ft. above sea level, lat. 32° 22' 04", long. 86° 15' 42", transmitter to 3251 Harrison Rd. BPCT-990729KH.

Transmitter: 323 Hulett's Rd., Hayneville, AL 36040.

Digital Facilities: Channel No. 51 (692-698 MHz). Power: 1000-kw max. visual. Antenna: 801-ft. above av. terrain, 699-ft. above ground.

Latitude 32° 22' 04"
Longitude 86° 15' 42"

FCC Digital File Number: BPCDT-19991004ABQ (pending).

Note: Latitude and longitude coordinates shown are based on the North American Datum of 1927 (NAD 27) as currently required by the Mass Media Bureau of the FCC.

Satellite Earth Stations: Andrew, 4.5-meter C-band; Andrew, 7.3-meter C-band; Avantek receivers.

News Services: AP, CNN Newsource.

Ownership: Broadcast Media Group LLC.

Began Operation: March 24, 1962. Left air February 15, 1963. Resumed operation March 12, 1964. Transfer of control from John Kendrick, et al., of Broadcast Media Group LLC to Duff, Ackerman & Goodrich LP approved by FCC March 30, 2000. Sale to Broadcast Media Group LLC from Media General Inc. approved by FCC April 13, 1999. Park Acquisition Inc., which had bought the station from Soundview Television, sold it to Media General Inc. November 22, 1996 (*Television Digest*, Vol. 36:31). Transfer of control to Soundview Television approved by FCC February 27, 1995. Previous sale to Frey Communications approved by FCC May 10, 1988. Sale to Terrapin Communications Corp. by Bahakel Communications Ltd. approved by FCC June 10, 1985. Sale to Bahakel by receiver Robert J. Thomas for First Alabama Corp. approved by FCC January 31, 1964.

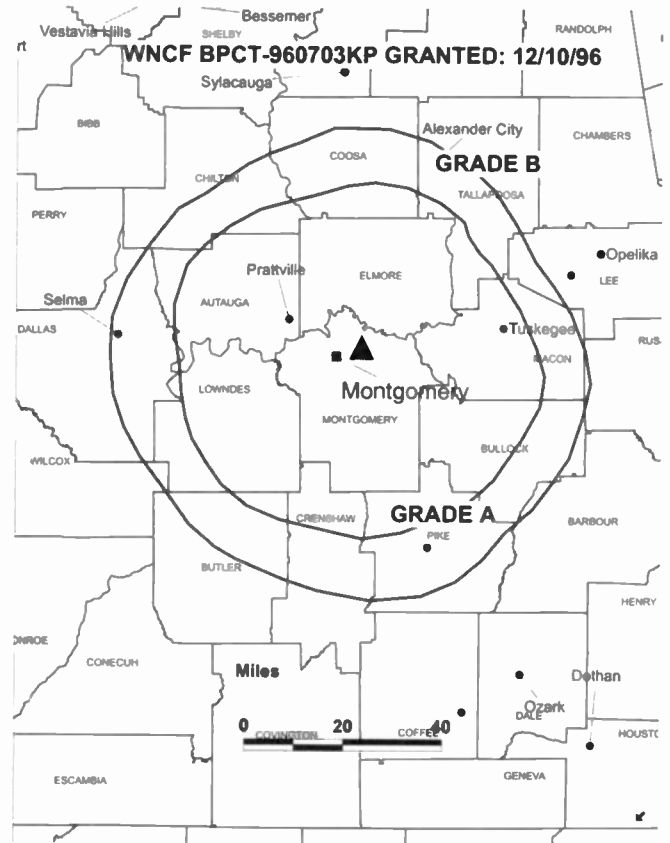
Represented (sales): Blair Television.

Represented (legal): Shaw Pittman.

Personnel:

Phillip D. Cox, Vice President & General Manager.

Lois Crenshaw, Program Administrator.



© 2001 Warren Communications News

Mike Carroll, Chief Engineer.

Douglas Hogan, News Director.

Dale Spigner, Business Manager.

Highest 30 Sec. Rate: \$2000.

City of License: Montgomery. **Station DMA:** Montgomery. **Rank:** 116.

Circulation © 2000 Nielsen. Coverage based on Nielsen study.

Grand Total	Cable TV Households	Non-cable TV Households	Total TV Households
Estimated Station Totals*	169,380	95,880	265,260
Average Weekly Circulation (2000)	98,126	29,004	127,130
Average Daily Circulation (2000)			51,591
Station DMA Total	Cable TV Households	Non-cable TV Households	Total TV Households
Estimated Station Totals*	154,800	69,710	224,510
Average Weekly Circulation (2000)	95,987	25,970	121,957
Average Daily Circulation (2000)			50,434
Other DMA Total	Cable TV Households	Non-cable TV Households	Total TV Households
Estimated Station Totals*	14,580	26,170	40,750
Average Weekly Circulation (2000)	2,139	3,034	5,174
Average Daily Circulation (2000)			1,156

*Estimated station totals are sums of the Nielsen TV and Cable TV household estimates for each county in which the station registers viewing of more than 5% as per the Nielsen Survey Methods.

Alabama—Montgomery

WSFA
Ch. 12

Network Service: NBC.

Licensee: Cosmos Broadcasting Corp., Box 251200, Montgomery, AL 36125-1200.

Studio: 12 E. Delano Ave., Montgomery, AL 36105.

Mailing Address: Box 251200, Montgomery, AL 36125-1200.

Phone: 334-288-1212. **Fax:** 334-613-8302.

E-mail: wsfa@wsfa.com

Web Site: http://www.wsfa.com

Technical Facilities: Channel No. 12 (204-210 MHz). Authorized power: 316-kw visual, 63.02-kw aural. Antenna: 2000-ft. above av. terrain, 1935-ft. above ground, 2467-ft. above sea level.

Latitude 31° 58' 32"
Longitude 86° 09' 46"

Transmitter: Collier Rd., Grady; 29-mi. SSE of Montgomery.

Digital Facilities: Channel No. 57 (728-734 MHz). Power: 1000-kw max. visual. Antenna: 1919-ft. above av. terrain, 1811-ft. above ground.

Latitude 31° 58' 28"
Longitude 86° 09' 44"

FCC Digital File Number: BPCDT-19991101ACH. Granted: June 7, 2000.

Note: Latitude and longitude coordinates shown are based on the North American Datum of 1927 (NAD 27) as currently required by the Mass Media Bureau of the FCC.

Multichannel TV Sound: Stereo only.

Satellite Earth Stations: Transmit/receive Harris, Ku-band; Scientific-Atlanta, 7-meter; Scientific-Atlanta receivers.

News Services: AP, NBC News Channel.

Ownership: Cosmos Broadcasting Corp. (Group Owner).

Began Operation: December 25, 1954. Sale to present owner by WKY Television System Inc. approved by FCC September 2, 1959 (*Television Digest*, Vol. 15:30, 36). Sale to WKY-TV System by Judge David E. Dunn-H. S. Durden-R. F. Hudson group--latter publisher of *Montgomery Advertiser and Journal*-- approved by FCC February 16, 1955 (Vol. 10:38; 11:8).

Represented (sales): Harrington, Righter & Parsons Inc.

Represented (legal): Dow, Lohnes & Albertson PLLC.

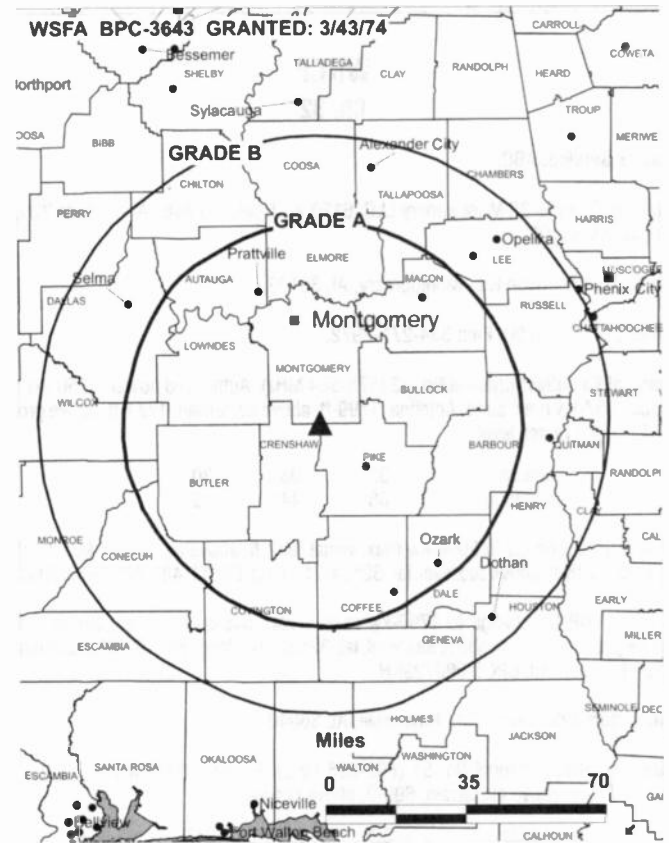
Personnel:

Hoyt Andres, Vice President & General Manager.

Mark Wilder, Operations & Promotion Manager.

James Belton, General Sales Manager.

Ken Thayer, Chief Engineer.



Stephen Watkins, Business Manager.

Roger Thomas, Production Manager.

Rates: On request.

City of License: Montgomery. **Station DMA:** Montgomery. **Rank:** 116.

Circulation © 2000 Nielsen. Coverage based on Nielsen study.

Grand Total	Cable TV Households	Non-cable TV Households	Total TV Households
Estimated Station Totals*	303,590	145,680	449,270
Average Weekly Circulation (2000)	209,073	68,912	277,985
Average Daily Circulation (2000)			168,758
Station DMA Total	Cable TV Households	Non-cable TV Households	Total TV Households
Estimated Station Totals*	154,800	72,010	226,810
Average Weekly Circulation (2000)	133,996	48,862	182,858
Average Daily Circulation (2000)			122,209
Other DMA Total	Cable TV Households	Non-cable TV Households	Total TV Households
Estimated Station Totals*	148,790	73,670	222,460
Average Weekly Circulation (2000)	75,078	20,050	95,127
Average Daily Circulation (2000)			46,549

*Estimated station totals are sums of the Nielsen TV and Cable TV household estimates for each county in which the station registers viewing of more than 5% as per the Nielsen Survey Methods.

Alabama—Opelika-Auburn

WSWS
Ch. 66

Network Service: UPN.

Licensee: Pappas Telecasting Companies, 500 S. Chinowth Rd., Visalia, CA 93277.

Studio: 1800 Pepperell Pkwy., Opelika, AL 36801.

Phone: 334-749-5766. **Fax:** 334-749-5768.

Email: wdx@WSWS~tv66.com

Web Site: http://www.wsws~tv66.com

Technical Facilities: Channel No. 66 (782-788 MHz). Authorized power: 794.3-kw max. & 708-kw horizontal visual, 79.43-kw max. & 70.8-kw horizontal aural. Antenna: 690-ft. above av. terrain, 402-ft. above ground, 1338-ft. above sea level.

Latitude 32° 38' 33"
Longitude 85° 14' 13"

Requests CP for change to 5000-kw max. visual, 1453-ft. above av. terrain, 1366-ft. above ground, 1866-ft. above sea level, lat. 32° 19' 25", long. 84° 46' 46", transmitter to Lafayette Rd., 1.2-mi. N of Cusseta. BPCT-960626KH.

Transmitter: 7.5-mi. E of Opelika.

Digital Facilities: Channel No. 31 (572-578 MHz). Power: 126-kw max. visual. Antenna: 1371-ft. above av. terrain, 1286-ft. above ground.

Latitude 32° 19' 25"
Longitude 84° 46' 46"

FCC Digital File Number: BPCDT-19991101AGV (pending).

Note: Latitude and longitude coordinates shown are based on the North American Datum of 1927 (NAD 27) as currently required by the Mass Media Bureau of the FCC.

Ownership: Pappas Telecasting Companies (Group Owner).

Began Operation: May 16, 1982. Sale to present owner by RCH Broadcasting approved by FCC November 27, 1995. Sale to RCH Broadcasting by Christian Television Network approved by FCC August 8, 1995. Sale to Christian Television Network by Richard C. Hilton, et al., approved by FCC July 30, 1984.

Represented (legal): Bryan Cave LLP.

Represented (engineering): Kessler & Gehman Associates Inc.

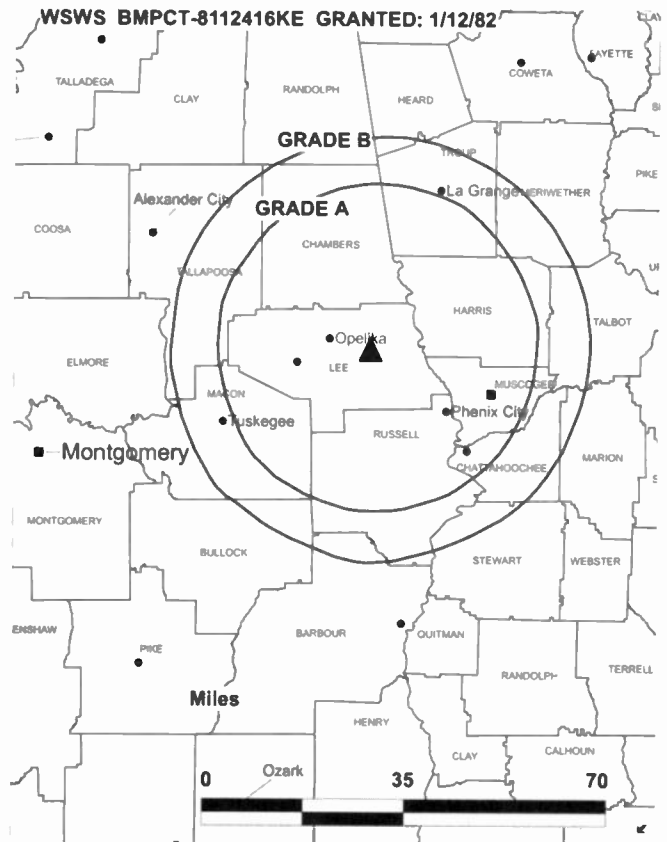
Personnel:

Walter Dix, General Manager.

Shae Gray, Program Director.

Jeremy Campbell, Promotion & Development Director & Production Manager.

Highest 30 Sec. Rate: \$150.



© 2001 Warren Communications News

City of License: Opelika. **Station DMA:** Columbus, GA. **Rank:** 128.

Circulation © 2000 Nielsen. Coverage based on Nielsen study.

Grand Total	Cable TV Households	Non-cable TV Households	Total TV Households
Estimated Station Totals*	126,150	40,720	166,870
Average Weekly Circulation (2000)	26,979	5,210	32,189
Average Daily Circulation (2000)			8,653
Station DMA Total	Cable TV Households	Non-cable TV Households	Total TV Households
Estimated Station Totals*	126,150	25,690	151,840
Average Weekly Circulation (2000)	26,979	4,223	31,202
Average Daily Circulation (2000)			8,493
Other DMA Total	Cable TV Households	Non-cable TV Households	Total TV Households
Estimated Station Totals*	0	15,030	15,030
Average Weekly Circulation (2000)	0	987	987
Average Daily Circulation (2000)			160

*Estimated station totals are sums of the Nielsen TV and Cable TV household estimates for each county in which the station registers viewing of more than 5% as per the Nielsen Survey Methods.

Alabama—Ozark

WDFX-TV Ch. 34

Network Service: FOX.

Licensee: Waitt License Co. of Alabama LLC, 13906 Gold Circle, Suite 201, Omaha, NE 68144.

Studio: 2221 Ross Clark Circle, Dothan, AL 36301.

Phone: 334-794-3434. **Fax:** 334-794-0034.

Technical Facilities: Channel No. 34 (590-596 MHz). Authorized power: 1120-kw max. visual. Antenna: 466-ft. above av. terrain, 459-ft. above ground, 719-ft. above sea level.

Latitude 31° 12' 30"
Longitude 86° 36' 51"

Holds CP for change to 1200-kw max. visual, 787-ft. above av. terrain, 761-ft. above ground, 1017-ft. above sea level, lat. 31° 12' 29", long. 85° 36' 51". BPCT-960726KG.

Transmitter: N side of State Hwy. 103, 0.4-mi. E of Wicksburg.

Digital Facilities: Channel No. 33 (584-590 MHz). Power: 1000-kw max. visual. Antenna: 787-ft. above av. terrain, 761-ft. above ground.

Latitude 31° 12' 29"
Longitude 85° 36' 51"

FCC Digital File Number: BPCDT-19991018AAK (pending).

Note: Latitude and longitude coordinates shown are based on the North American Datum of 1927 (NAD 27) as currently required by the Mass Media Bureau of the FCC.

Ownership: Waitt Broadcasting Inc. (Group Owner).

Began Operation: February 22, 1991. Sale to present owner by Woods Communications Corp. approved by FCC May 28, 1999 (*Television Digest*, Vol. 39:1). Sale to Woods Communications Corp. by Judah Broadcasting Systems approved by FCC April 19, 1995.

Represented (legal): Kenkel & Associates.

Represented (engineering): Lohnes & Culver.

Personnel:

Renee Rutledge, General Manager.

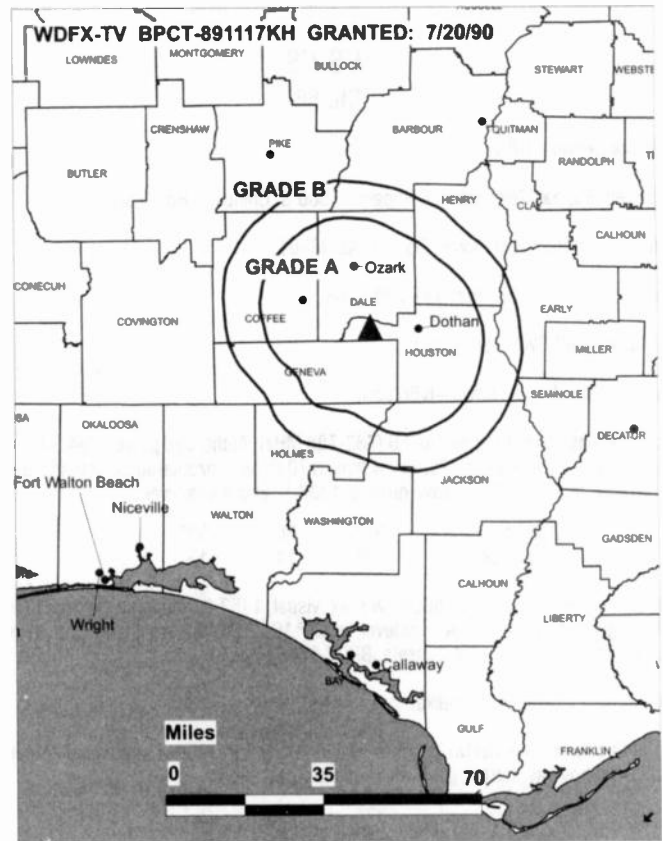
Meshell Carroll, General Sales Manager.

Mike Hidalgo, Chief Engineer.

Sherri Davis, Promotion Director.

Rates: On request.

City of License: Ozark. **Station DMA:** Dothan. **Rank:** 172.



© 2001 Warren Communications News

Circulation © 2000 Nielsen. Coverage based on Nielsen study.

Grand Total	Cable TV Households	Non-cable TV Households	Total TV Households
Estimated Station Totals*	61,840	40,590	102,430
Average Weekly Circulation (2000)	32,228	6,637	38,865
Average Daily Circulation (2000)			14,317
Station DMA Total	Cable TV Households	Non-cable TV Households	Total TV Households
Estimated Station Totals*	60,140	27,630	87,770
Average Weekly Circulation (2000)	31,543	5,705	37,248
Average Daily Circulation (2000)			13,634
Other DMA Total	Cable TV Households	Non-cable TV Households	Total TV Households
Estimated Station Totals*	1,700	12,960	14,660
Average Weekly Circulation (2000)	685	932	1,617
Average Daily Circulation (2000)			683

*Estimated station totals are sums of the Nielsen TV and Cable TV household estimates for each county in which the station registers viewing of more than 5% as per the Nielsen Survey Methods.

Alabama—Tuscaloosa

WCFT-TV Ch. 33

Network Service: ABC.

Licensee: Allbritton Communications Co., 800 17th St. NW, Suite 301, Washington, DC 20006.

Studio: 800 Concourse Pkwy., Suite 200, Hoover, AL 35244.

Phone: 205-403-3340. **Fax:** 205-556-4814.

Web Site: <http://www.abc3340.com>

Technical Facilities: Channel No. 33 (584-590 MHz). Authorized power: 4355-kw max. visual. Antenna: 2172-ft. above av. terrain, 1964-ft. above ground, 2604-ft. above sea level.

Latitude 33° 28' 48"
Longitude 87° 25' 50"

Transmitter: 3.9-mi. E of State Rte. 69 & Wint Dunn Rd., 20.5-mi. NNE of Tuscaloosa.

Digital Facilities: Channel No. 34 (590-596 MHz). Power: 15-kw max. visual. Antenna: 120-ft. above av. terrain, 1000-ft. above ground.

Latitude 33° 28' 48"
Longitude 87° 25' 50"

FCC Digital File Number: BPCDT-19991026ACL (pending).

Note: Latitude and longitude coordinates shown are based on the North American Datum of 1927 (NAD 27) as currently required by the Mass Media Bureau of the FCC.

Satellite Earth Stations: Andrew, C-band; Comtech, Ku-band; Vertex, Ku-band.

SNG Mobile Dish: Harris, Ku-band.

News Service: AP.

LMA: Local marketing agreement with WJSU-TV (A), Anniston.

Ownership: Allbritton Communications Co. (Group Owner).

Began Operation: October 29, 1965. Transfer of stock to W. S. Smylie Jr., S. A. Rosenbaum, Marvin Reuben, et al., approved by FCC August 23, 1967. Sale to Beam Broadcasting Ltd. approved by FCC July 27, 1983. Sale to Federal Broadcasting approved by FCC February 20, 1991. Sale to present owner approved by FCC February 28, 1996.

Represented (sales): Katz Continental Television.

Represented (legal): Hogan & Hartson LLP.

Personnel:

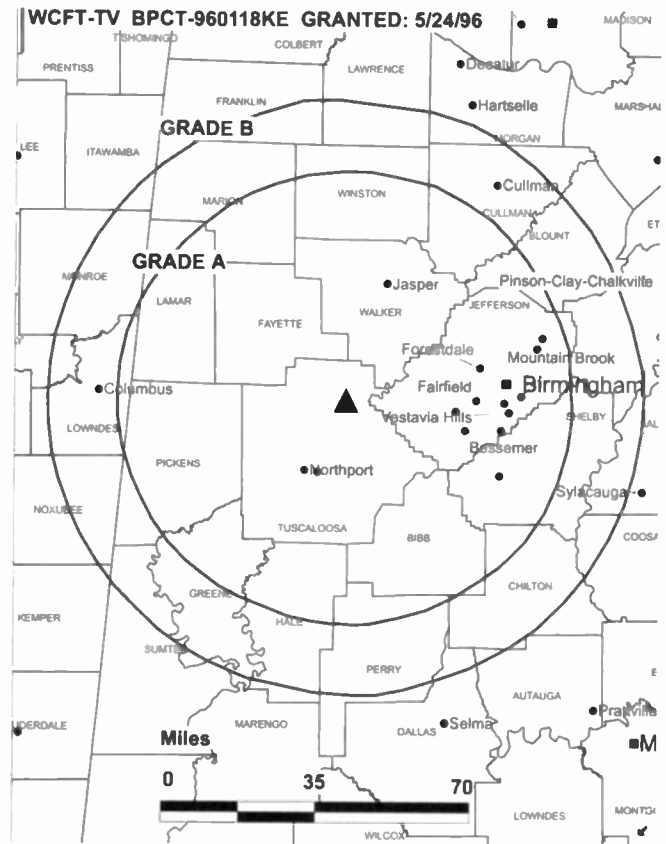
Phillip Cox, Vice President, Station Operations.

Roy Clem, General Manager.

Gary Watkins, Chief Engineer.

Garry Kelly, News Director.

Vicki Hurn, Program Director.



Shirley Harden, Promotion Director.

Betty Johnson, Business Manager.

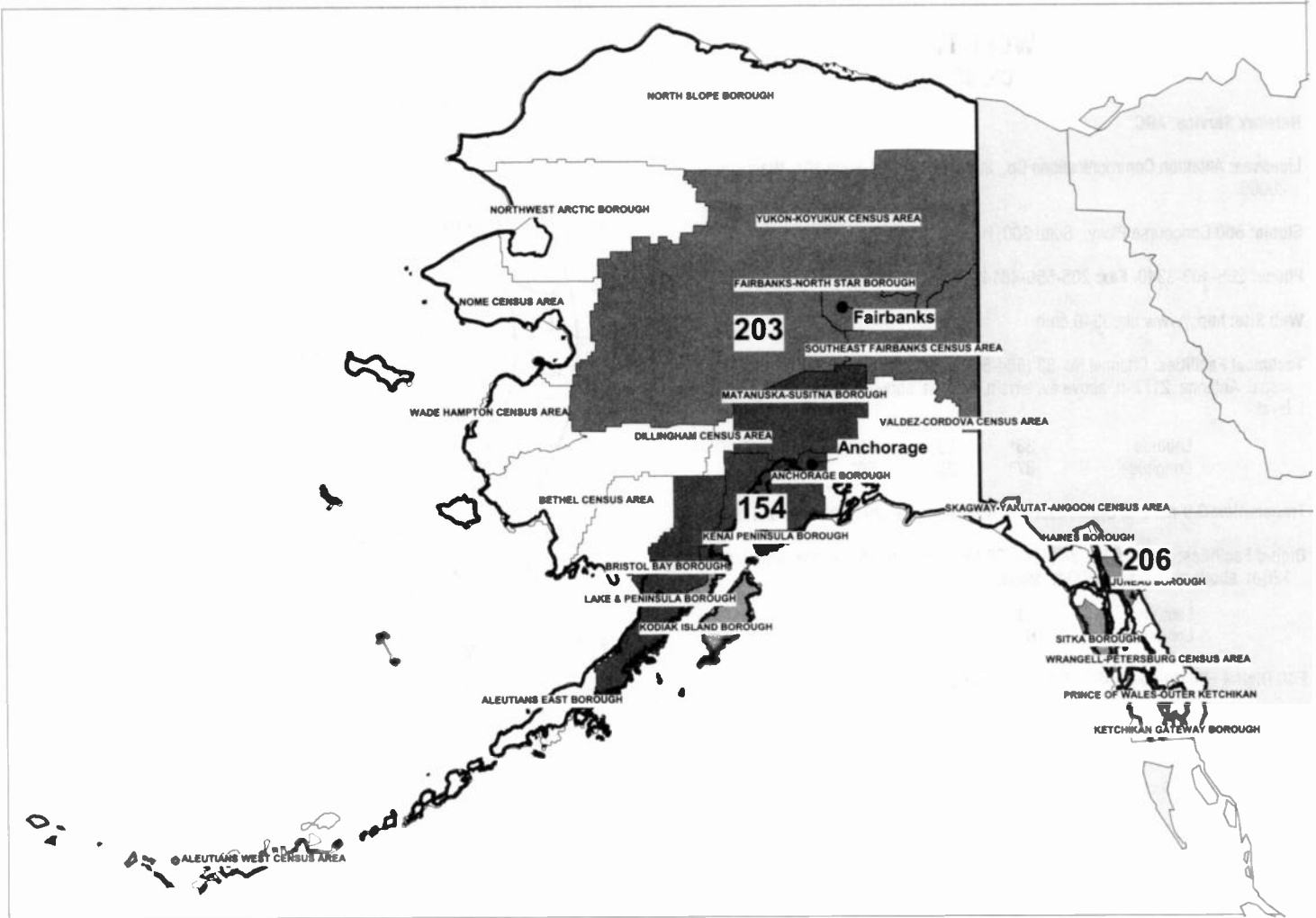
Highest 30 Sec. Rate: \$400.

City of License: Tuscaloosa. **Station DMA:** Birmingham. **Rank:** 39.

Circulation © 2000 Nielsen. Coverage based on Nielsen study.

Grand Total	Cable TV Households	Non-cable TV Households	Total TV Households
Estimated Station Totals*	400,730	188,020	588,750
Average Weekly Circulation (2000)	208,450	68,795	277,244
Average Daily Circulation (2000)			134,408
Station DMA Total	Cable TV Households	Non-cable TV Households	Total TV Households
Estimated Station Totals*	369,650	163,800	533,450
Average Weekly Circulation (2000)	192,478	63,369	255,848
Average Daily Circulation (2000)			125,230
Other DMA Total	Cable TV Households	Non-cable TV Households	Total TV Households
Estimated Station Totals*	31,080	24,220	55,300
Average Weekly Circulation (2000)	15,971	5,425	21,397
Average Daily Circulation (2000)			9,178

*Estimated station totals are sums of the Nielsen TV and Cable TV household estimates for each county in which the station registers viewing of more than 5% as per the Nielsen Survey Methods.



© 2001 Warren Communications News

MARKET	NIELSEN DMA TV HOUSEHOLDS	RANK
Anchorage, AK	130,800	154
Fairbanks, AK	30,530	203
Juneau, AK	23,540	206

MARKET AREA COMMERCIAL STATIONS

KDMD (33), KIMO (13), KTBY (4), KTUU-TV (2), KTVA (11), KYES (5)
 KATN (2), KFXF (7), KJNP-TV (4), KTVF (11)
 KJUD (8)

Alaska Analog Station Totals as of November 1, 2000

	VHF	UHF	TOTAL
Commercial Television	12	1	13
Educational Television	4	0	4
	16	1	17

THIS DATA IS AVAILABLE ON TAPE OR DISKETTE FOR USE ON YOUR OWN COMPUTER OR AS CUSTOMIZED REPORTS



Warren Communications News, Inc.
 Call the Data By Design Department at 202-872-9200

Alaska—Anchorage

KDMD Ch. 33

Network Service: HSN.

Licensee: Green TV Corp., Box 255, Evergreen, CO 80439.

Studio: 6250 Tuttle Place, Suite 4, Anchorage, AK 99507.

Phone: 907-562-5363. **Fax:** 907-344-7817.

E-mail: kdmd@customcpu.com

Web Site: <http://www.atcontactcom.com>

Technical Facilities: Channel No. 33 (584-590 MHz). Authorized power: 28.12-kw max. visual. Antenna: 646-ft. above av. terrain, 226-ft. above ground, 1293-ft. above sea level.

Latitude	61°	09'	57"
Longitude	149°	41'	02"

Holds CP for change to 56.4-kw max. visual, 322-ft. above av. terrain, 59-ft. above ground, 1155-ft. above sea level, lat. 61°09' 53", long. 149° 41' 05". BPCT-20000321AAN.

Transmitter: NE 1/2 of section 6, Twp. 12 N, range 2 W, Anchorage.

Digital Facilities: Channel No. 32 (578-584 MHz). Power: 50-kw max. visual. Antenna: 128-ft. above av. terrain, 262-ft. above ground.

Latitude	61°	11'	33"
Longitude	149°	54'	01"

FCC Digital File Number: BPCDT-19991029AHM (pending).

Note: Latitude and longitude coordinates shown are based on the North American Datum of 1927 (NAD 27) as currently required by the Mass Media Bureau of the FCC.

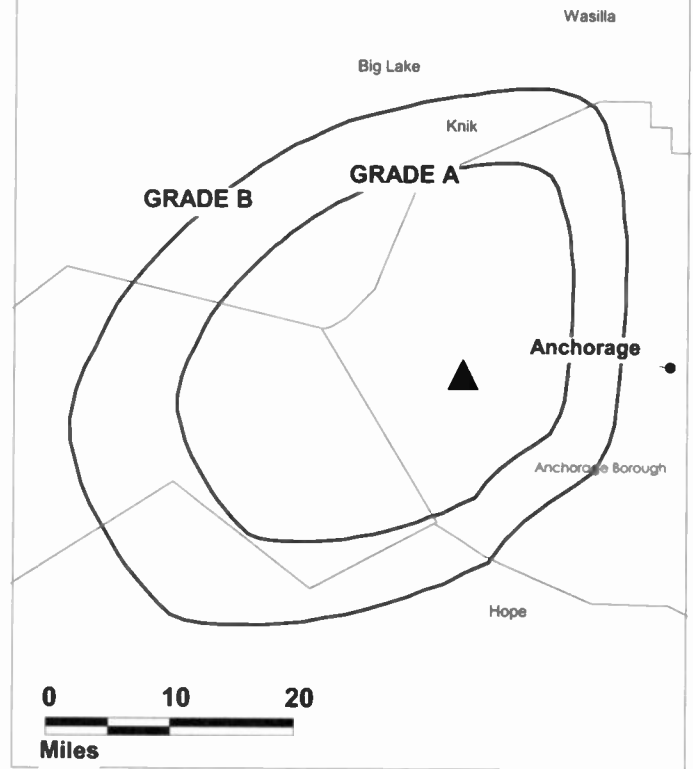
Satellite Earth Stations: Beta, 2.5-meter C-band; Paracclipse, 3-meter C-band; Echostar receivers.

Ownership: Green TV Corp. (Group Owner).

Began Operation: October 1, 1989.

Represented (legal): Cole, Raywid & Braverman LLP.

KDMD BPCT-20000321AAN GRANTED: 6/12/00



Personnel:

Cheri Howland, General Manager.

David Filley, Chief Engineer.

Highest 30 Sec. Rate: \$10.

City of License: Anchorage. **Station DMA:** Anchorage. **Rank:** 154.

Nielsen Data: Not available.

Alaska—Anchorage

KIMO

Ch. 13

(Operates satellite KATN, Fairbanks, AK)

Network Service: ABC.

Licensee: Smith Broadcasting Group of Alaska LP.

Studio: 2700 E. Tudor Rd., Anchorage, AK 99507.

Phone: 907-561-1313. **Fax:** 907-561-1377.

E-mail: newslink@anc.ak.net

Technical Facilities: Channel No. 13 (210-216 MHz). Authorized power: 316-kw visual. Antenna: 781-ft. above av. terrain, 774-ft. above ground, 889-ft. above sea level.

Latitude 61° 25' 22"
Longitude 149° 52' 20"

Transmitter: Mile 2.2, Point Mackenzie Rd., Matanuska-Sustina.

Digital Facilities: Channel No. 30 (566-572 MHz). Power: 108-kw max. visual. Antenna: 509-ft. above av. terrain, 492-ft. above ground.

Latitude 61° 25' 22"
Longitude 149° 52' 20"

FCC Digital File Number: BPCDT-19991029ABP (pending).

Note: Latitude and longitude coordinates shown are based on the North American Datum of 1927 (NAD 27) as currently required by the Mass Media Bureau of the FCC.

News Services: ABC NewsOne, AP, CNN Newsource.

Ownership: Smith Broadcasting Group Inc. (Group Owner).

Began Operation: October 31, 1967. Transfer of 80% of Sourdough Broadcasters Inc. from Harpel estate to Alaska-Hawaii Radio approved by FCC December 3, 1969, but sale was not consummated. Left air May 21, 1970. Resumed operation September 6, 1970. Sale to Alaska 13 Corp. approved by FCC May 28, 1971. Involuntary transfer of control to Cookerly Communications, Trustee approved by FCC March 22, 1993. Sale to Desert Communications V Inc. approved by FCC March 27, 1995, but not consummated. Sale to present owner approved by FCC October 30, 1995.

Represented (sales): Katz Continental Television.

Represented (legal): Kaye, Scholer, Fierman, Hays & Handler LLP.

Personnel:

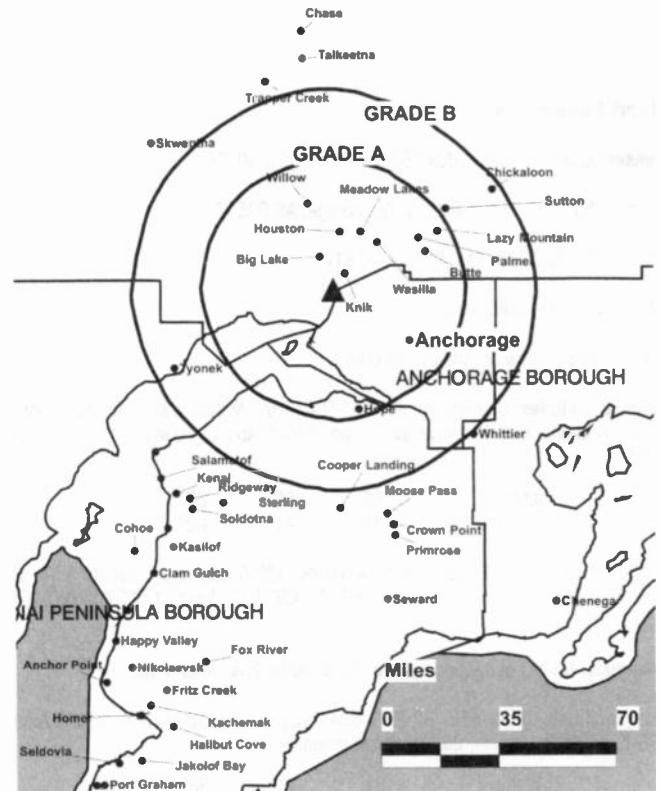
Sean M. Bradley, General Manager.

David Geesin, Station Manager.

Milt Radford, News Director.

Terri Bradley, Programming Director.

KIMO BPCT-950714KF GRANTED: 2/27/96



© 2001 Warren Communications News

Mona Fulton, Business Manager.

Rick Saint, Chief Engineer.

Highest 30 Sec. Rate: \$600.

City of License: Anchorage. **Station DMA:** Anchorage. **Rank:** 154.

Circulation © 2000 Nielsen. Coverage based on Nielsen study.

Grand Total	Cable TV Households	Non-cable TV Households	Total TV Households
Estimated Station Totals*	78,870	49,410	128,280
Average Weekly Circulation (2000)	52,468	27,501	79,969
Average Daily Circulation (2000)			35,238

Station OMA Total	Cable TV Households	Non-cable TV Households	Total TV Households
Estimated Station Totals*	78,870	49,410	128,280
Average Weekly Circulation (2000)	52,468	27,501	79,969
Average Daily Circulation (2000)			35,238

*Estimated station totals are sums of the Nielsen TV and Cable TV household estimates for each county in which the station registers viewing of more than 5% as per the Nielsen Survey Methods.

Alaska—Anchorage

KTBY Ch. 4

Network Service: FOX.

Licensee: GOCOM of Anchorage License Sub LLC, 7621 Little Ave., Suite 506, Charlotte, NC 28226.

Studio: 1840 S. Bragaw St., Lower Level, Anchorage, AK 99508.

Phone: 907-274-0404. **Fax:** 907-264-5180.

Technical Facilities: Channel No. 4 (66-72 MHz). Authorized power: 42.5-kw visual, 8.5-kw aural. Antenna: Circularly polarized, 180-ft. above av. terrain, 263-ft. above ground, 359-ft. above sea level.

Latitude 61° 13' 11"
Longitude 149° 53' 24"

Transmitter: 300 W. 3rd Ave., Anchorage.

Digital Facilities: Channel No. 20 (506-512 MHz). Power: 1000-kw max. visual. Antenna: 177-ft. above av. terrain, 26-ft. above ground.

Latitude 61° 13' 11"
Longitude 149° 53' 24"

FCC Digital File Number: BPCDT-19991101AJH (pending).

Note: Latitude and longitude coordinates shown are based on the North American Datum of 1927 (NAD 27) as currently required by the Mass Media Bureau of the FCC.

Satellite Earth Stations: M/A-Com, 3-meter C-band; Superior, 6-meter C-band; Agile Omni receivers.

Ownership: GOCOM Holdings LLC (Group Owner).

Began Operation: December 2, 1983. Sale to Tak Communications by Totem Broadcasting Corp. approved by FCC July 11, 1984. Sale to KTBY Inc. by TAK Communications approved by FCC February 5, 1985. Sale to Grapevine Communications Inc. by KTBY Inc. approved by FCC November 21, 1996. Merger with GOCOM Communications LLC approved by FCC November 1, 1999.

Represented (sales): Seltel Inc.; Tacher Television.

Represented (legal): Dow, Lohnes & Albertson PLLC.

Personnel:

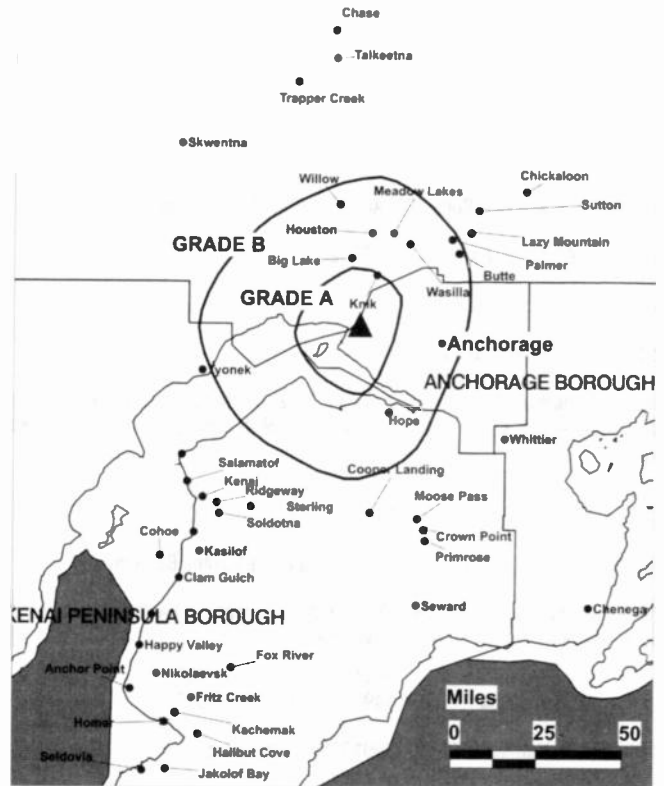
Jeff Glaser, General Manager.

Laurie Taylor, Station Manager.

Theresa Larson, Program Manager.

B. G. Randlett, Chief Engineer.

KTBY BPCT-860410KH GRANTED: 6/10/86



© 2001 Warren Communications News

Highest 30 Sec. Rate: \$600.

City of License: Anchorage. **Station DMA:** Anchorage. **Rank:** 154.

Circulation © 2000 Nielsen. Coverage based on Nielsen study.

Grand Total	Cable	Non-cable	Total
	TV Households	TV Households	
Estimated Station Totals*	78,870	49,410	128,280
Average Weekly Circulation (2000)	45,328	29,114	74,442
Average Daily Circulation (2000)			29,526
Station DMA Total			
Station DMA Total	Cable	Non-cable	Total
	TV Households	TV Households	
Estimated Station Totals*	78,870	49,410	128,280
Average Weekly Circulation (2000)	45,328	29,114	74,442
Average Daily Circulation (2000)			29,526

* Estimated station totals are sums of the Nielsen TV and Cable TV household estimates for each county in which the station registers viewing of more than 5% as per the Nielsen Survey Methods.

Alaska—Anchorage

KTUU-TV Ch. 2

Network Service: NBC.

Licensee: Channel 2 Broadcasting Co., 1802 136th Place NE, Bellevue, WA 98005.

Studio: 701 E. Tudor Rd., Suite 220, Anchorage, AK 99503-7488.

Phone: 907-762-9202. **Fax:** 907-561-0882.

E-mail: ktuu@ktuu.com

Web Site: <http://www.ktuu.com/>

Technical Facilities: Channel No. 2 (54-60 MHz). Authorized power: 100-kw visual, 10-kw aural. Antenna: 720-ft. above av. terrain, 719-ft. above ground, 834-ft. above sea level.

Latitude 61° 25' 22"
Longitude 149° 52' 20"

Transmitter: Mile 3, Point Mackenzie Rd., Matanuska-Susitna Borough.

Digital Facilities: Channel No. 18 (494-500 MHz). Power: 50-kw max. visual. Antenna: 138-ft. above av. terrain, 374-ft. above ground.

Latitude 61° 11' 33"
Longitude 149° 54' 01"

FCC Digital File Number: BPCDT-19991025ADS (pending).

Note: Latitude and longitude coordinates shown are based on the North American Datum of 1927 (NAD 27) as currently required by the Mass Media Bureau of the FCC.

Multichannel TV Sound: Stereo only.

Satellite Earth Stations: Harris, 6.1-meter C-band; Harris, 6.1-meter Ku-band; Harris, 8.1-meter Ku-band; Harris, Standard Communications receivers.

News Services: AP, CNN Newsource, NBC News Channel.

Ownership: Channel 2 Broadcasting Co.

Began Operation: October 16, 1953. Sale to present owner by Alvin O. Bramstedt, et al., approved by FCC March 6, 1981. Sale by Lathrop Co., Richard R. Rollins, et al., approved by FCC March 16, 1960 (*Television Digest*, Vol. 16:8, 12). Previous sale of control by Richard R. Rollins approved by FCC December 29, 1954 (Vol. 10:47; 11:1).

Represented (sales): Blair Television.

Represented (legal): Shaw Pittman.

Personnel:

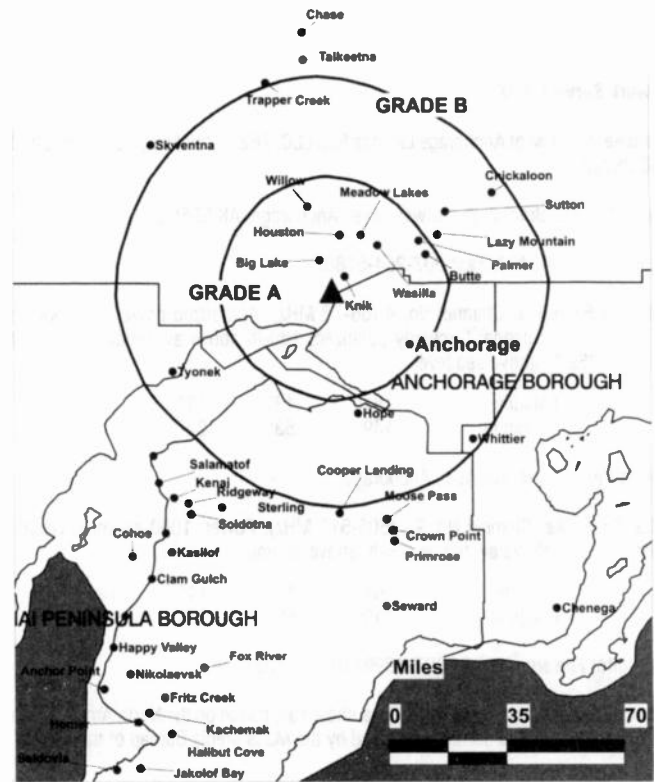
Greg Zaser, President.

Al Bramstedt Jr., General Manager.

Communications Daily

The Authoritative News Service of
Electronic Communications
For information, call 800-771-9202

KTUU-TV BPCT-850411KH GRANTED: 5/9/85



© 2001 Warren Communications News

Trent McNelly, Operations Manager.

Andrew Macleod, General Sales Manager.

Nancy Johnson, National Sales Manager, Marketing & Program Director.

John Tracy, News Director.

Greg Lytle, Promotion Director.

Leland R. Verschueren, Chief Engineer.

Highest 30 Sec. Rate: \$950.

City of License: Anchorage. **Station DMA:** Anchorage. **Rank:** 154.

Circulation © 2000 Nielsen. Coverage based on Nielsen study.

Grand Total	Cable TV Households	Non-cable TV Households	Total TV Households
Estimated Station Totals*	78,870	49,410	128,280
Average Weekly Circulation (2000)	64,777	37,800	102,577
Average Daily Circulation (2000)			63,692
Station DMA Total	Cable TV Households	Non-cable TV Households	Total TV Households
Estimated Station Totals*	78,870	49,410	128,280
Average Weekly Circulation (2000)	64,777	37,800	102,577
Average Daily Circulation (2000)			63,692

*Estimated station totals are sums of the Nielsen TV and Cable TV household estimates for each county in which the station registers viewing of more than 5% as per the Nielsen Survey Methods.

Alaska—Anchorage

KTVA Ch. 11

Network Service: CBS.

Licensee: Northern Television Inc., 630 W. 4th Ave., Suite 300, Anchorage, AK 99501.

Studio: 1007 W. 32nd Ave., Anchorage, AK 99503.

Phones: 907-273-3192; 907-562-3456. **Fax:** 907-273-3189.

Technical Facilities: Channel No. 11 (198-204 MHz). Authorized power: 50.7-kw visual, 5.07-kw aural. Antenna: 300-ft. above av. terrain, 391-ft. above ground, 487-ft. above sea level.

Latitude	61°	11'	33"
Longitude	149°	54'	01"

Transmitter: 1007 W. 32nd Ave.

Digital Facilities: Channel No. 28 (554-560 MHz). Power: 1000-kw max. visual. Antenna: 128-ft. above av. terrain, 262-ft. above ground, 357-ft. above sea level.

Latitude	61°	11'	33"
Longitude	149°	54'	01"

Transmitter: 1007 W. 32nd Ave.

FCC Digital File Number: BPCDT-980209KF. Granted: March 1, 1999.

Note: Latitude and longitude coordinates shown are based on the North American Datum of 1927 (NAD 27) as currently required by the Mass Media Bureau of the FCC.

Multichannel TV Sound: Stereo only.

Satellite Earth Stations: Transmit/receive Andrew, 5.6-meter Ku-band; Antenna Technology, 7-meter C-band; Harris, 11-meter C-band; Scientific-Atlanta, Standard Communications receivers.

AM Affiliate: KBYR, 10-kw, 700 kHz.

FM Affiliate: KNIK-FM, 50-kw, 105.3 mHz (No. 287), 255-ft.

News Services: AP, CBS Newspath.

Ownership: Media News Group Inc.

Began Operation: December 11, 1953. Transfer to present owner by Northern Television Inc. approved by FCC May 11, 2000.

Represented (sales): Adam Young Inc.; Art Moore Inc. (Northwest).

Represented (legal): Wilkinson, Barker, Knauer & Quinn LLP.

Represented (engineering): George M. Frese; Jules Cohen & Associates PC.

Personnel:

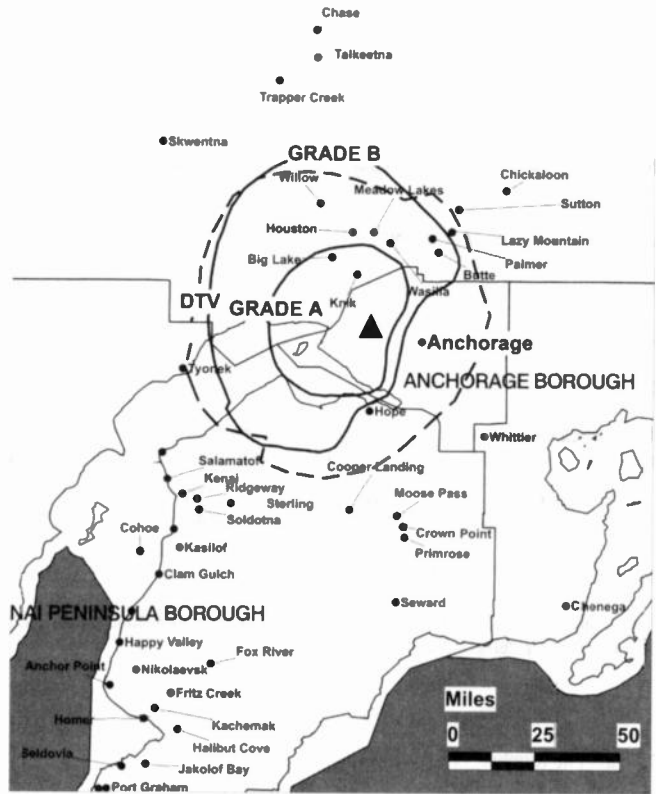
A. G. Hiebert, Chairman.

Jullanna Royal Guy, President.

Jerry Bever, General Manager.

Larry Hogue, Station Manager.

KTVA BPCT-3547 GRANTED: 7/20/65



© 2001 Warren Communications News

Michael Lennon, General Sales Manager.

Jennie Smelker, National Sales Manager.

John Dearing, News Director.

Duane Millsap, Chief Engineer.

Steve Gonzalez, Marketing Director.

Highest 30 Sec. Rate: \$650.

City of License: Anchorage. **Station DMA:** Anchorage. **Rank:** 154.

Circulation © 2000 Nielsen. Coverage based on Nielsen study.

Grand Total	Cable TV Households	Non-cable TV Households	Total TV Households
Estimated Station Totals*	78,870	49,410	128,280
Average Weekly Circulation (2000)	49,819	28,399	78,218
Average Daily Circulation (2000)			36,169
Station DMA Total	Cable TV Households	Non-cable TV Households	Total TV Households
Estimated Station Totals*	78,870	49,410	128,280
Average Weekly Circulation (2000)	49,819	28,399	78,218
Average Daily Circulation (2000)			36,169

*Estimated station totals are sums of the Nielsen TV and Cable TV household estimates for each county in which the station registers viewing of more than 5% as per the Nielsen Survey Methods.

Alaska—Anchorage

KYES Ch. 5

Network Service: UPN, WBN.

Licensee: Fireweed Communications Corp., 3700 Woodland Dr., Suite 800, Anchorage, AK 99517.

Studio: 3700 Woodland Dr., Suite 800, Anchorage, AK 99517.

Phone: 907-248-5937. **Fax:** 907-243-0709.

E-mail: upn5@kyes.com

Web Site: <http://www.kyes.com>

Technical Facilities: Channel No. 5 (76-82 MHz). Authorized power: 100-kw visual, 5-kw aural. Antenna: 820-ft. above av. terrain, 59-ft. above ground, 1800-ft. above sea level.

Latitude 61° 20' 10"
Longitude 149° 30' 47"

Transmitter: 1.6-mi. WNW of Eagle River off Skyline Dr.

Digital Facilities: Channel No. 22 (518-524 MHz). Power: 10-kw max. visual. Antenna: 1020-ft. above av. terrain, 166-ft. above ground.

Latitude 61° 20' 10"
Longitude 149° 30' 47"

FCC Digital File Number: BPCDT-19991021ABZ (pending).

Note: Latitude and longitude coordinates shown are based on the North American Datum of 1927 (NAD 27) as currently required by the Mass Media Bureau of the FCC.

Multichannel TV Sound: Stereo and separate audio program.

Satellite Earth Station: 4.5-meter C-band; Chapparral, Microdyne receivers.

News Service: CNN Newsource.

Ownership: Fireweed Communications Corp.

Began Operation: January 21, 1990.

Represented (legal): Michael Couzens.

Personnel:

Carol Schatz, General Manager.

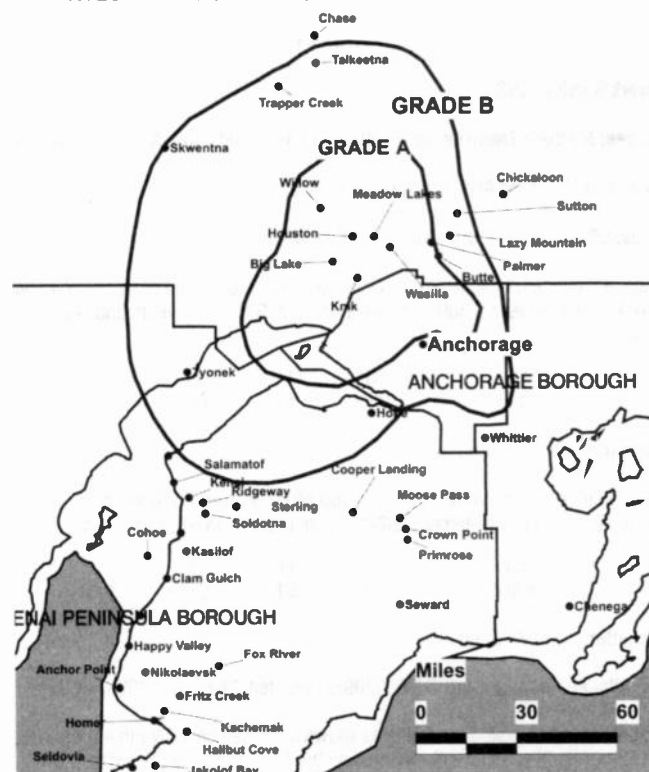
Dallas Miller, Operations Manager.

Kristi Cuem, Promotion Manager.

Jeremy Lansman, Chief Engineer.

Tim Boese, Production Manager.

KYES BMPCT-940615KQ GRANTED: 10/12/94



Stephanie Weety, Traffic Manager.

Highest 30 Sec. Rate: \$600.

City of License: Anchorage. Station DMA: Anchorage. Rank: 154.

Circulation © 2000 Nielsen. Coverage based on Nielsen study.

Grand Total	Cable TV Households	Non-cable TV Households	Total TV Households
Estimated Station Totals*	78,870	49,410	128,280
Average Weekly Circulation (2000)	37,429	23,536	60,966
Average Daily Circulation (2000)			23,991
Station DMA Total	Cable TV Households	Non-cable TV Households	Total TV Households
Estimated Station Totals*	78,870	49,410	128,280
Average Weekly Circulation (2000)	37,429	23,536	60,966
Average Daily Circulation (2000)			23,991

*Estimated station totals are sums of the Nielsen TV and Cable TV household estimates for each county in which the station registers viewing of more than 5% as per the Nielsen Survey Methods.

Alaska—Fairbanks

KATN
Ch. 2

(Satellite of KIMO, Anchorage, AK)

Network Service: ABC.

Licensee: Smith Broadcasting Group of Alaska LP.

Studio: 516 2nd Ave., Suite 400, Fairbanks, AK 99701.

Phone: 907-452-2125. **Fax:** 907-456-8225.

E-mail: gredden@fbx.aksuperstation.com

Web Site: <http://www.aksupersite.com>

Technical Facilities: Channel No. 2 (54-60 MHz). Authorized power: 28.2-kw visual, 5.5-kw aural. Antenna: 45-ft. above av. terrain, 200-ft. above ground, 640-ft. above sea level.

Latitude	64°	50'	42"
Longitude	147°	42'	42"

Transmitter: 516 2nd Ave.

Digital Facilities: Channel No. 18 (494-500 MHz). Power: 60.3-kw max. visual. Antenna: Minus 30-ft. above av. terrain, 128-ft. above ground

Latitude	64°	50'	42"
Longitude	147°	42'	52"

FCC Digital File Number: BPCDT-19991029ABJ (pending).

Note: Latitude and longitude coordinates shown are based on the North American Datum of 1927 (NAD 27) as currently required by the Mass Media Bureau of the FCC.

Satellite Earth Stations: Anixter-Mark, 5-meter; Harris, 9-meter; Harris, Microdyne receivers.

News Service: AP.

Ownership: Smith Broadcasting Group Inc. (Group Owner).

Began Operation: March 1, 1955. Sale to Alaska Broadcasting Network Inc. by Channel 2 Broadcasting approved by FCC June 8, 1984. Involuntary transfer of control to Cookery Communications, Trustee approved by FCC March 22, 1993. Sale to Desert Communications V Inc. granted but not consummated. Sale to present owner by Alaska Broadcasting Network Inc. approved by FCC October 30, 1995.

Represented (sales): Katz Continental Television.

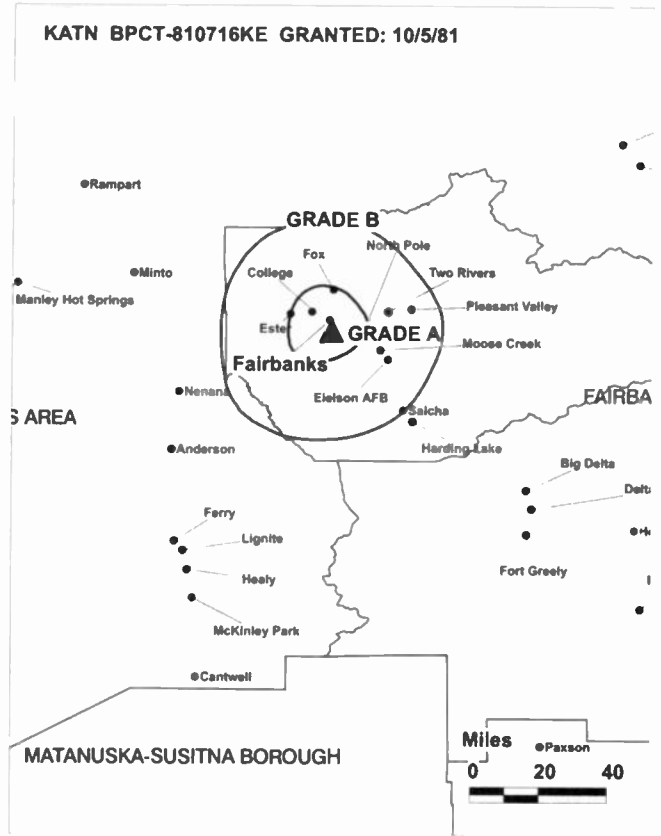
Personnel:

Gene Redden, General Manager.

Jennifer Parrish, National Sales Manager.

Rick Saint, Chief Engineer.

Milt Radford, News Director.



© 2001 Warren Communications News

Monica Bouvier, Program Director.

Mona Fulton, Business Manager.

Cary Carrigan, Promotion Director & Production Manager.

Highest 30 Sec. Rate: \$350.

City of License: Fairbanks. **Station DMA:** Fairbanks. **Rank:** 203.

Circulation © 2000 Nielsen. Coverage based on Nielsen study.

Grand Total	Cable TV Households	Non-cable TV Households	Total TV Households
Estimated Station Totals*	11,420	19,280	30,700
Average Weekly Circulation (2000)	8,257	13,130	21,386
Average Daily Circulation (2000)			9,578
Station DMA Total	Cable TV Households	Non-cable TV Households	Total TV Households
Estimated Station Totals*	11,420	19,280	30,700
Average Weekly Circulation (2000)	8,257	13,130	21,386
Average Daily Circulation (2000)			9,578

*Estimated station totals are sums of the Nielsen TV and Cable TV household estimates for each county in which the station registers viewing of more than 5% as per the Nielsen Survey Methods.

Alaska—Fairbanks

KFXF Ch. 7

Network Service: FOX.

Licensee: Tanana Valley Television Co., 3650 Bradock St., Suite 2, Fairbanks, AK 99701.

Studio: 3650 Bradock St., Suite 2, Fairbanks, AK 99701.

Phone: 907-452-3697. **Fax:** 907-456-3428.

Web Site: <http://www.tvtv.com>

Technical Facilities: Channel No. 7 (174-180 MHz). Authorized power: 7.8-kw visual. Antenna: 879-ft. above av. terrain, 299-ft. above ground, 1680-ft. above sea level.

Latitude 64° 55' 20"
Longitude 147° 42' 55"

Holds CP for change to 40-kw max. visual. BPCT-990726LC.

Transmitter: 2-mi. NNW of Farmers Loop & Skyline Dr. intersection.

Digital Facilities: Channel No. 22 (518-524 MHz). Power: 1-kw max. visual. Antenna: 702-ft. above av. terrain, 120-ft. above ground.

Latitude 64° 55' 20"
Longitude 147° 42' 55"

FCC Digital File Number: BPCDT-19991012ABC (pending).

Note: Latitude and longitude coordinates shown are based on the North American Datum of 1927 (NAD 27) as currently required by the Mass Media Bureau of the FCC.

Ownership: Tanana Valley Television Co.

Began Operation: February 27, 1995.

Personnel:

J. P. Hoff, General Manager.

Curtis Thomas, News Director.

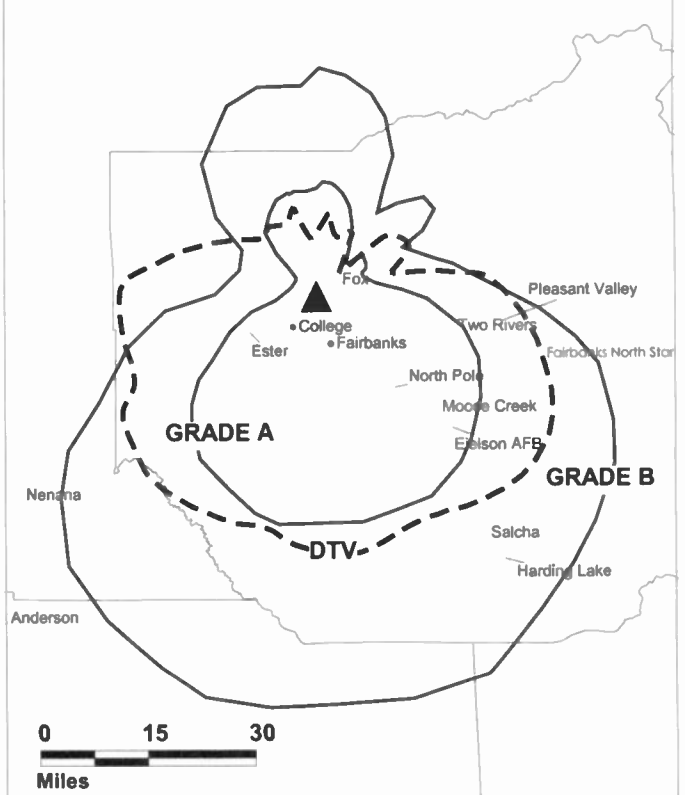
Chris Fry, Program Director.

Jerry Evans, Promotion Director.

Dave Sala, Chief Engineer.

Highest 30 Sec. Rate: \$250.

KFXF BPCT-990726LC GRANTED: 3/3/00



© 2001 Warren Communications News

City of License: Fairbanks. **Station DMA:** Fairbanks. **Rank:** 203.

Circulation © 2000 Nielsen. Coverage based on Nielsen study.

Grand Total	Cable	Non-cable	Total
	TV Households	TV Households	TV Households
Estimated Station Totals*	11,420	19,280	30,700
Average Weekly Circulation (2000)	8,965	12,821	21,786
Average Daily Circulation (2000)			9,609
Station OMA Total	Cable	Non-cable	Total
	TV Households	TV Households	TV Households
Estimated Station Totals*	11,420	19,280	30,700
Average Weekly Circulation (2000)	8,965	12,821	21,786
Average Daily Circulation (2000)			9,609

*Estimated station totals are sums of the Nielsen TV and Cable TV household estimates for each county in which the station registers viewing of more than 5% as per the Nielsen Survey Methods.

Alaska—Fairbanks

KTVF Ch. 11

Network Service: NBC, UPN.

Licensee: AK Media Group Inc., 1333 New Hampshire Ave. NW, Suite 1000, Washington, DC 20036.

Studio: 3528 International St., Fairbanks, AK 99701.

Phone: 907-452-5121. **Fax:** 907-452-5120.

Technical Facilities: Channel No. 11 (198-204 MHz). Authorized power: 50-kw visual, 5.5-kw aural. Antenna: Minus 49-ft. above av. terrain, 151-ft. above ground, 587-ft. above sea level.

Latitude 64° 50' 35.70"
Longitude 147° 42' 47.60"

Transmitter: 3rd & Lacey Sts., Fairbanks.

Digital Facilities: Channel No. 26 (542-548 MHz). Power: 34.4-kw max. visual. Antenna: Minus 36-ft. above av. terrain, 125-ft. above ground, 561-ft. above sea level.

Latitude 64° 50' 36"
Longitude 147° 42' 48"

Transmitter: Northward Bldg., 3rd & Lacey Sts., Fairbanks.

FCC Digital File Number: BPCDT-980209KE. Granted: May 27, 1998.

Note: Latitude and longitude coordinates shown are based on the North American Datum of 1927 (NAD 27) as currently required by the Mass Media Bureau of the FCC.

Satellite Earth Stations: Harris, 5-meter C-band; Harris, 6.1-meter C-band; Harris, 11-meter C-band; Harris, Microdyne receivers.

News Service: AP.

Ownership: The Ackerley Group (Group Owner).

Began Operation: February 3, 1955. Left air August 14, 1967 due to flood. Resumed operation December 9, 1967. Sale to present owner from Northern Television Inc. approved by FCC June 23, 1999 (*Television Digest*, Vol. 38:33).

Represented (sales): Adam Young Inc.; Art Moore Inc.

Represented (legal): Rubin, Winston, Diercks, Harris & Cooke LLP.

Personnel:

Robert Gottstein, Chairman.

Bill Wright, President & General Manager.

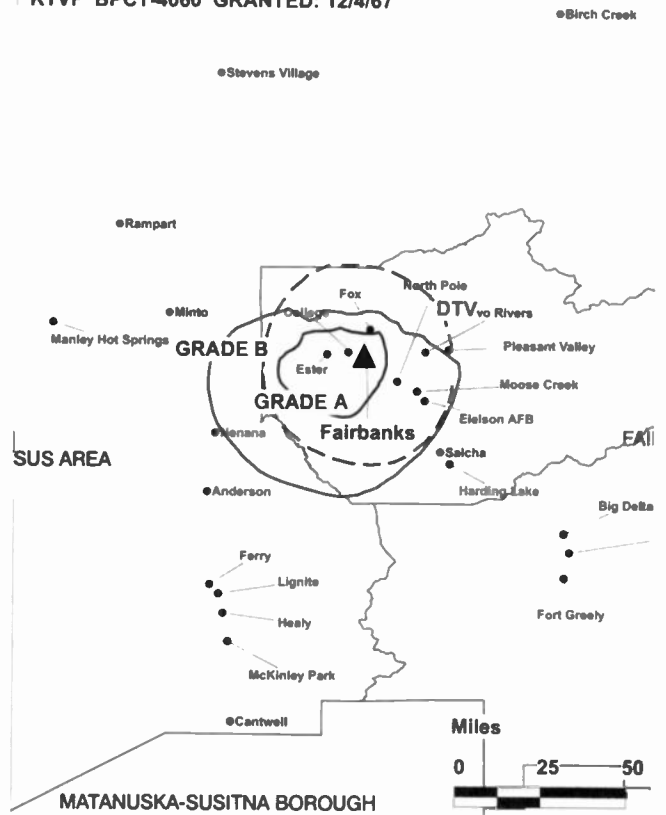
Dee Dee Caclari, Station Manager.

Sally Crawford, National Sales Manager.

Bill Tanner, Chief Engineer.

Carla Browning, News Director.

KTVF BPCT-4060 GRANTED: 12/4/67



© 2001 Warren Communications News

Terry Hotaling, Program Director.

Scott Dutton, Business Manager.

Paul Holyfield, Production Manager.

Highest 30 Sec. Rate: \$350.

City of License: Fairbanks. **Station DMA:** Fairbanks. **Rank:** 203.

Circulation © 2000 Nielsen. Coverage based on Nielsen study.

Grand Total	Cable TV Households	Non-cable TV Households	Total TV Households
Estimated Station Totals*	11,420	19,280	30,700
Average Weekly Circulation (2000)	9,627	15,925	25,552
Average Daily Circulation (2000)			15,657
Station DMA Total	Cable TV Households	Non-cable TV Households	Total TV Households
Estimated Station Totals*	11,420	19,280	30,700
Average Weekly Circulation (2000)	9,627	15,925	25,552
Average Daily Circulation (2000)			15,657

*Estimated station totals are sums of the Nielsen TV and Cable TV household estimates for each county in which the station registers viewing of more than 5% as per the Nielsen Survey Methods.

Alaska—Juneau

KJUD Ch. 8

Network Service: ABC.

Licensee: Smith Broadcasting Group of Alaska LP.

Studio: 175 S. Franklin, Juneau, AK 99801.

Phone: 907-586-3145. **Fax:** 907-463-3041.

E-mail: jholbert@jno.aksuperstation.com

Web Site: <http://www.aksupersite.com>

Technical Facilities: Channel No. 8 (180-186 MHz). Authorized power: 0.204-kw visual, 0.04-kw aural. Antenna: Minus 272-ft. above av. terrain, erected above tidewater, 277-ft. above sea level.

Latitude 58° 18' 06"
Longitude 134° 26' 29"

Transmitter: Douglas Island, near Juneau.

Digital Facilities: Channel No. 11 (198-204 MHz). Power: 3.2-kw visual. Antenna: Minus 1053-ft. above av. terrain, 164-ft. above ground.

Latitude 58° 18' 05"
Longitude 134° 26' 26"

FCC Digital File Number: BPCDT-19991029ABS (pending).

Note: Latitude and longitude coordinates shown are based on the North American Datum of 1927 (NAD 27) as currently required by the Mass Media Bureau of the FCC.

Satellite Earth Station: Anixter-Mark, 5-meter; Harris, Microdyne, Scientific-Atlanta receivers.

Ownership: Smith Broadcasting Group Inc. (Group Owner).

Began Operation: February 19, 1956. Sale to Midnight Sun & others by W. J. Wagner approved by FCC April 29, 1959 (*Television Digest*, Vol. 15:18). In 1968 Midnight Sun increased holdings to 100%. Sale to KINY Assoc. approved by FCC December 11, 1981. Sale to Alaska Broadcasting Network Inc. approved by FCC November 24, 1982. Involuntary transfer of control to Cookerly Communications, Trustee approved by FCC March 22, 1993. Sale to Desert Communications V Inc. granted but not consummated. Sale to present owner by Cookerly approved by FCC October 30, 1995.

Represented (sales): Katz Continental Television.

Represented (legal): Kaye, Scholer, Fierman, Hays & Handler LLP.

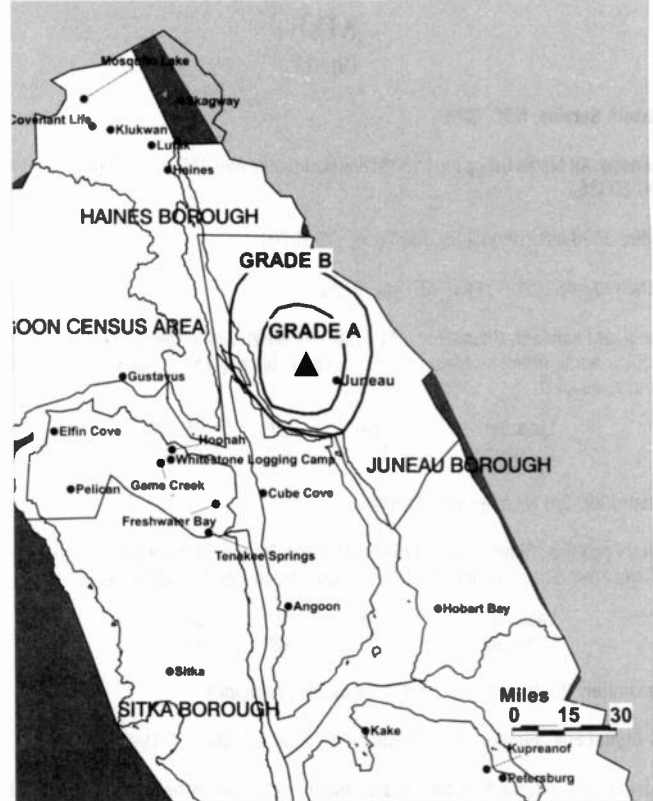
Personnel:

Joe Holbert, General Manager.

Phyllice Bradner, Sales Manager.

Ty Hardt, News Director.

KJUD BPCT-4637 GRANTED: 10/11/73



© 2001 Warren Communications News

Terri Bradley, Program Director.

Damon Stuebner, Production Manager.

Highest 30 Sec. Rate: \$900.

City of License: Juneau. **Station DMA:** Juneau. **Rank:** 206.

Circulation © 2000 Nielsen. Coverage based on Nielsen study.

Grand Total	Cable TV Households	Non-cable TV Households	Total TV Households
Estimated Station Totals*	19,010	4,920	23,930
Average Weekly Circulation (2000)	14,219	349	14,569
Average Daily Circulation (2000)			7,275

Station DMA Total	Cable TV Households	Non-cable TV Households	Total TV Households
Estimated Station Totals*	19,010	4,920	23,930
Average Weekly Circulation (2000)	14,219	349	14,569
Average Daily Circulation (2000)			7,275

*Estimated station totals are sums of the Nielsen TV and Cable TV household estimates for each county in which the station registers viewing of more than 5% as per the Nielsen Survey Methods.

Alaska—Ketchikan

KUBD Ch. 4

Network Service: ABC, CBS.

Licensee: PolarComm Corp., Box 1471, Evergreen, CO 80439.

Studio: 516 Stedman St., Ketchikan, AK 99901.

Phone: 907-225-4613.

Technical Facilities: Channel No. 4 (66-72 MHz). Authorized power: 0.965-kw visual.
Antenna: Minus 482-ft. above av. terrain, 79-ft. above ground, 98-ft. above sea level.

Latitude 55° 20' 59"
Longitude 131° 40' 12"

Transmitter: Tongass Commercial Center.

Digital Facilities: Channel No. 13 (210-216 MHz). Power: 3.2-kw visual. Antenna: Minus 253-ft. above av. terrain, 56-ft. above ground.

Latitude 55° 20' 59"
Longitude 131° 40' 12"

FCC Digital File Number: BPCDT-19991029AHO. Granted: March 16, 2000.

Note: Latitude and longitude coordinates shown are based on the North American Datum of 1927 (NAD 27) as currently required by the Mass Media Bureau of the FCC.

Ownership: PolarComm Corp.

Began Operation: April 1, 1995. Sale to present owner from Sitka News Bureau Inc. approved by FCC December 31, 1997.

Represented (engineering): Cohen, Dippell & Everist PC.

Personnel:

Bob Kern, General Manager.

TELEVISION & CABLE

ACTION UPDATE

The Authoritative Newsletter of Actions Affecting
Broadcasting and Cable Activities

For Information, call 800-771-9202



© 2001 Warren Communications News

Darlene Morgan, Sales Manager.

Rates: On request.

City of License: Ketchikan.

Circulation © 2000 Nielsen. Coverage based on Nielsen study.

Grand Total	Cable TV Households	Non-cable TV Households	Total TV Households
Estimated Station Totals*	19,010	0	19,010
Average Weekly Circulation (2000)	970	0	970
Average Daily Circulation (2000)			323

*Estimated station totals are sums of the Nielsen TV and Cable TV household estimates for each county in which the station registers viewing of more than 5% as per the Nielsen Survey Methods.

Alaska—North Pole

KJNP-TV Ch. 4

Network Service: TBN.

Licensee: Evangelistic Alaska Missionary Fellowship, 2501 Mission Rd., Box 56359, North Pole, AK 99705-1359.

Studio: 2501 Mission Rd., North Pole, AK 99705-1359.

Mailing Address: Box 56359, North Pole, AK 99705-1359.

Phone: 907-488-2216. **Fax:** 907-488-5246.

E-mail: kjnp@mosquiconet.com

Web Site: <http://www.mosquiconet.com/~kjnp>

Technical Facilities: Channel No. 4 (66-72 MHz). Authorized power: 19.1-kw visual, 3.31-kw aural. Antenna: 1620-ft. above av. terrain, 191-ft. above ground, 2491-ft. above sea level.

Latitude	64°	52'	44"
Longitude	148°	03'	10"

Transmitter: Atop Ester Dome, Fairbanks.

FCC Proposed Digital Channel Number: Ch. 20.

Note: Latitude and longitude coordinates shown are based on the North American Datum of 1927 (NAD 27) as currently required by the Mass Media Bureau of the FCC.

Satellite Earth Station: Harris, 9-meter C-band.

AM Affiliate: KJNP, 50-kw, 1170 kHz.

FM Affiliate: KJNP-FM, 25-kw, 100.3 MHz (No. 263), 1570-ft.

Ownership: Evangelistic Alaska Missionary Fellowship.

Began Operation: December 7, 1981.

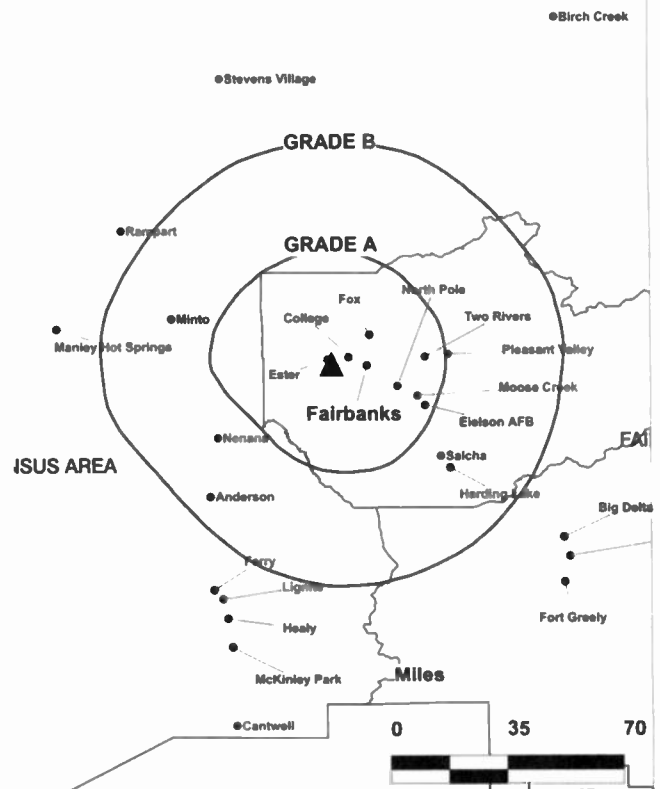
Represented (legal): Fletcher, Heald & Hildreth PLC.

Represented (engineering): Carl E. Smith Consulting Engineers.

Personnel:

Gen Nelson, President.

KJNP-TV BPCT-5184 GRANTED: 1/30/80



© 2001 Warren Communications News

Richard Olson, Vice President & General Sales Manager.

Yvonne Carriker, Secretary-Treasurer.

Julie K. Beaver, General Manager.

Reginald Swedberg, Chief Engineer.

Beverly Olson, Program Director.

Highest 30 Sec. Rate: \$60.

City of License: North Pole. **Station DMA:** Fairbanks. **Rank:** 203.

Nielsen Data: Not available.

Alaska—Sitka

KTNL Ch. 13

Network Service: CBS, UPN.

Licensee: Green TV Corp., Box 1471, Evergreen, CO 80437.

Studio: 208 Lake St., Suite 2F, Sitka, AK 99835.

Mailing Address: Box 82947, Fairbanks, AK 99708.

Phones: 907-457-3670; 907-747-6002. **Fax:** 907-457-3672.

E-mail: ktnl13@prodigy.com

Technical Facilities: Channel No. 13 (210-216 MHz). Authorized power: 0.199-kw visual, 0.03-kw aural. Antenna: 150-ft. above av. terrain, 157-ft. above ground, 185-ft. above sea level.

Latitude	57°	03'	26.50"
Longitude	135°	20'	02.00"

Holds CP for change to 2.25-kw max. visual, 843-ft. above av. terrain, 108-ft. above ground, 135-ft. above sea level, lat. 57° 03' 02", long. 135° 20' 03". BPCT-920406KI.

Transmitter: 239 Lincoln St.

FCC Proposed Digital Channel Number: Ch. 2.

Note: Latitude and longitude coordinates shown are based on the North American Datum of 1927 (NAD 27) as currently required by the Mass Media Bureau of the FCC.

Satellite Earth Station: Cosmos, 3.6-meter; Drake receivers.

Ownership: Green TV Corp. (Group Owner).

Began Operation: October 16, 1966. Sale to Dan & Kathie Eutelain by Roy Paschal, et al., approved by FCC May 10, 1983. Sale to Sitka News Bureau approved by FCC January 7, 1992. Sale to Wright Home Inc. approved by FCC August 26, 1996. Sale to present owner by Wright Home Inc. approved by FCC July 21, 2000.

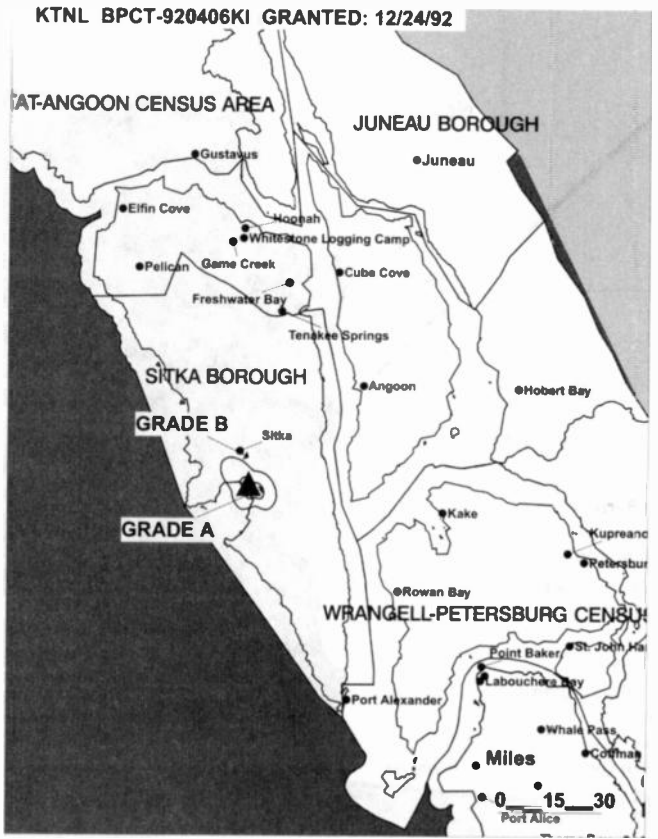
Personnel:

Bill Wright, President.

Cindy Wright, Vice President & Station Manager.

Lisa Lane, National Sales Manager.

Dennis Lanham, Chief Engineer.



Highest 30 Sec. Rate: \$75.

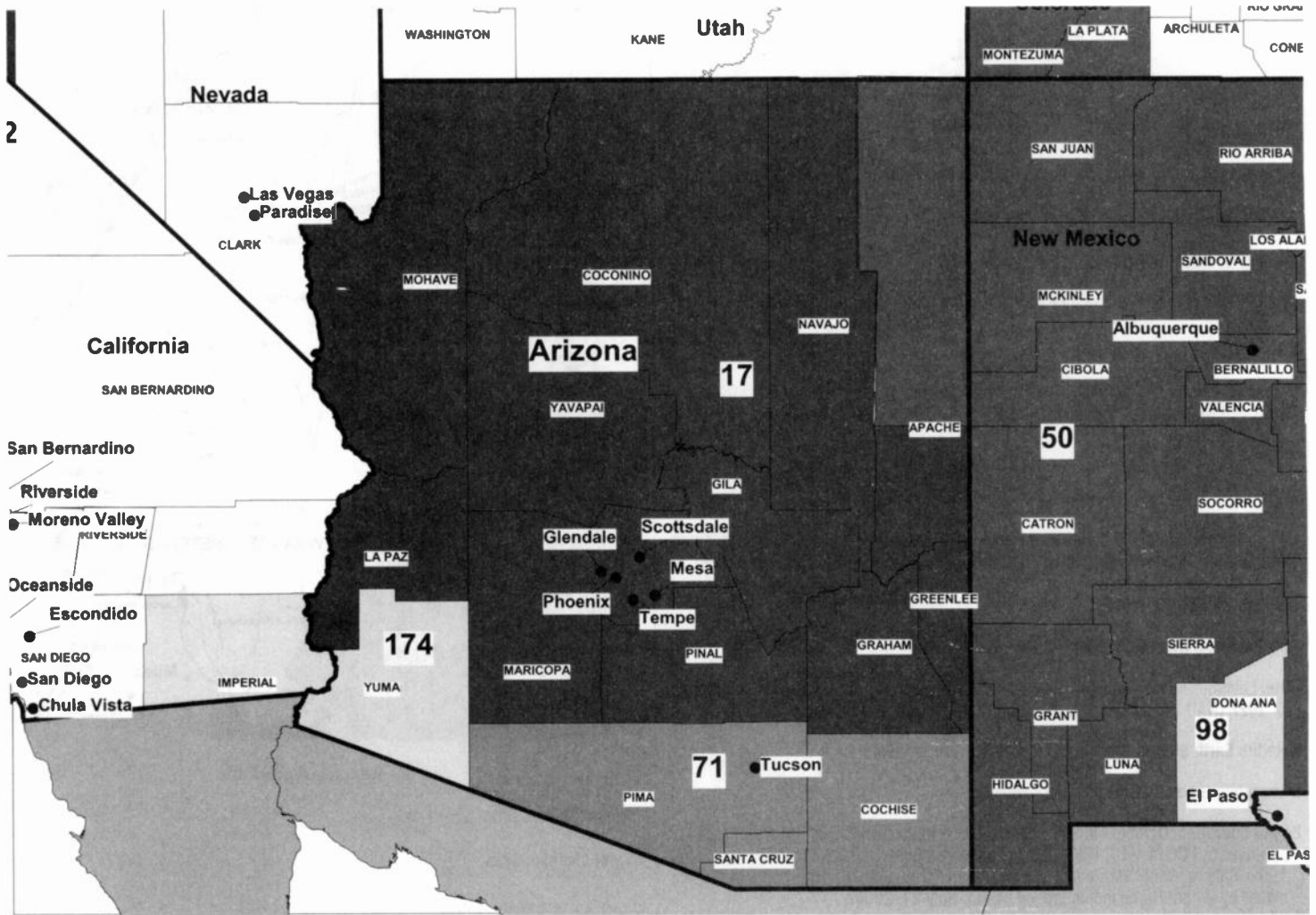
City of License: Sitka.

Circulation © 2000 Nielsen. Coverage based on Nielsen study.

Grand Total	Cable TV Households	Non-cable TV Households	Total TV Households
Estimated Station Totals*	19,010	0	19,010
Average Weekly Circulation (2000)	1,768	0	1,768
Average Daily Circulation (2000)			513

*Estimated station totals are sums of the Nielsen TV and Cable TV household estimates for each county in which the station registers viewing of more than 5% as per the Nielsen Survey Methods.

Arizona



© 2001 Warren Communications News

MARKET

NIELSEN DMA TV HOUSEHOLDS

Phoenix, AZ	1,441,660
Albuquerque-Santa Fe, NM	570,460
Tucson, AZ	391,930
Yuma, AZ-El Centro, CA	89,530

RANK MARKET AREA COMMERCIAL STATIONS

17	KASW (61), KBPX (13), KMOH-TV (6), KNAZ-TV (2), KNDV-TV (15), KPAZ-TV (21), KPHO-TV (5), KPNX (12), KPPX (51), KSAZ-TV (10), KTVK (3), KTVW-TV (33), KUSK (7), KUTP (45)
50	KAPX (14), KASA-TV (2), KASY-TV (50), KBIM-TV (10), KCHF (11), KHFT (29), KLUZ-TV (41), KNAT (23), KOAT-TV (7), KOB-TV (4), KOB (12), KOBR (8), KOCT (6), KOVT (10), KREZ-TV (6), KRPV (27), KRQE (13), KWBQ (19)
71	KGUN (9), KHRR (40), KMSB-TV (11), KOLD-TV (13), KTTU-TV (18), KVOA (4), KWBA (58)
174	KECY-TV (9), KSWT (13), KVYE (7), KYMA (11), XHBC-TV (3)

State Cross Reference List

Communities that receive programs of stations that are located elsewhere.

KPNX, Mesa	See Phoenix, AZ
KPPX, Phoenix	See Tolleson, AZ
KUSK, Phoenix	See Prescott, AZ
KWBA, Tucson	See Sierra Vista, AZ
KECY-TV, Yuma	See El Centro, CA

Arizona Analog Station Totals as of November 1, 2000

	VHF	UHF	TOTAL
Commercial Television	15	9	24
Educational Television	2	1	3
	17	10	27

Arizona—Flagstaff

KBPX Ch. 13 (Satellite of KPPX, Tolleson, AZ)

Network Service: PAX.

Licensee: Paxson Phoenix License Inc., 601 Clearwater Park Rd., West Palm Beach, FL 33401.

Studio: 2158 N. 4th St., Flagstaff, AZ 86004.

Phone: 520-527-1300. **Fax:** 520-527-1394.

Web Site: <http://www.pax.net/kbpx/>

Technical Facilities: Channel No. 13 (210-216 MHz). Authorized power: 316-kw visual, 31.6-kw aural. Antenna: 1554-ft. above av. terrain, 240-ft. above ground, 8695-ft. above sea level.

Latitude 34° 58' 05"
Longitude 111° 30' 29"

Transmitter: 3.5-mi. NW of Mormon Lake.

Digital Facilities: Channel No. 27 (548-554 MHz). Power: 1000-kw max. visual. Antenna: 1506-ft. above av. terrain, 190-ft. above ground.

Latitude 34° 58' 05"
Longitude 111° 30' 29"

FCC Digital File Number: BPCDT-19990924AAS (pending).

Note: Latitude and longitude coordinates shown are based on the North American Datum of 1927 (NAD 27) as currently required by the Mass Media Bureau of the FCC.

Satellite Earth Stations: Blonder-Tongue, 3-meter Ku & C-band; Harris, 3-meter C-band.

Ownership: Paxson Communications Corp. (Group Owner).

Began Operation: December 31, 1991. Sale to Christian Network Inc. by Dr. Michael Gelfand approved by FCC October 30, 1995. Sale to present owner by Christian Network Inc. approved by FCC June 25, 1996.

Represented (legal): Dow, Lohnes & Albertson PLLC.

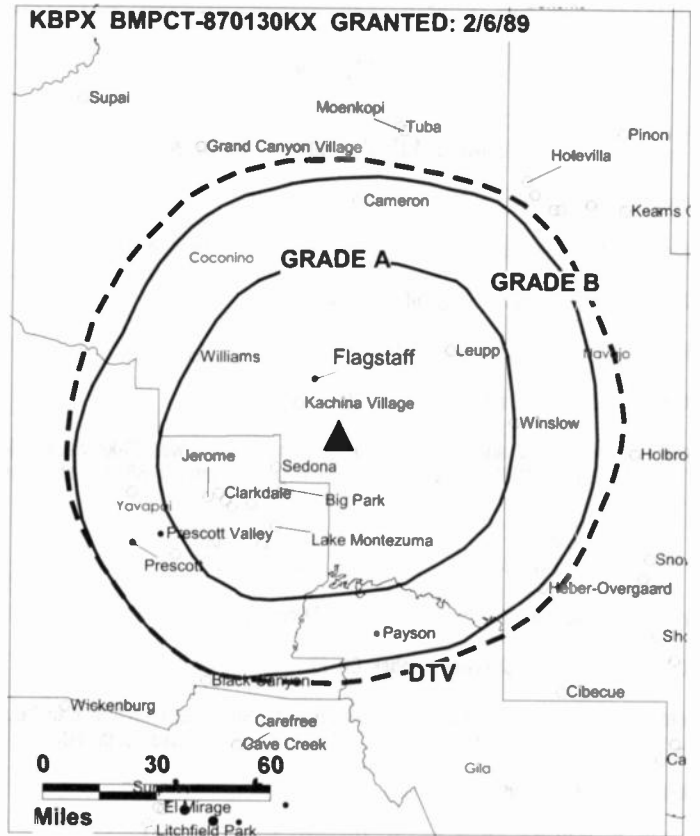
Represented (engineering): Kessler & Gehman Associates Inc.

Personnel:

Janine Topell, Operations Manager.

Pete Christensen, Public Affairs Director.

Rates: On request.



© 2001 Warren Communications News

City of License: Flagstaff. **Station DMA:** Phoenix. **Rank:** 17.

Circulation © 2000 Nielsen. Coverage based on Nielsen study.

Grand Total	Cable	Non-cable	Total
	TV Households	TV Households	TV Households
Estimated Station Totals*	71,230	28,130	99,360
Average Weekly Circulation (2000)	9,515	1,884	11,399
Average Daily Circulation (2000)			2,932
Station DMA Total	Cable	Non-cable	Total
	TV Households	TV Households	TV Households
Estimated Station Totals*	71,230	28,130	99,360
Average Weekly Circulation (2000)	9,515	1,884	11,399
Average Daily Circulation (2000)			2,932

* Estimated station totals are sums of the Nielsen TV and Cable TV household estimates for each county in which the station registers viewing of more than 5% as per the Nielsen Survey Methods.

Arizona—Flagstaff

KNAZ-TV

Ch. 2

(Satellite of KPNX, Phoenix-Mesa, AZ)

Network Service: NBC.

Licensee: Multimedia Cablevision Inc., 1100 Wilson Blvd., Arlington, VA 22234.

Studio: 2201 N. Vickey St., Flagstaff, AZ 86001.

Mailing Address: Box 3360, Flagstaff, AZ 86003.

Phone: 520-526-2232. **Fax:** 520-526-8110.

Technical Facilities: Channel No. 2 (54-60 MHz). Authorized power: 20-kw visual, 5-kw aural. Antenna: 1540-ft. above av. terrain, 284-ft. above ground, 8684-ft. above sea level.

Latitude	34°	58'	06"
Longitude	111°	30'	28"

Transmitter: Mormon Mountain, 18-mi. SSE of Flagstaff.

FCC Proposed Digital Channel Number: Ch. 22.

Note: Latitude and longitude coordinates shown are based on the North American Datum of 1927 (NAD 27) as currently required by the Mass Media Bureau of the FCC.

Multichannel TV Sound: Stereo only.

Satellite Earth Station: Harris, 6-meter; Harris receivers.

News Services: AP, NPS.

Ownership: Gannett Broadcasting Group (Group Owner).

Began Operation: May 2, 1970. Sale pending to Multimedia Cablevision Inc. Sale to present owner from Grand Canyon TV Co. approved by FCC May 22, 1997. Transfer of control from Alfred Greenfield, Receiver, to W. A. Franke, Robert Johnson, John Michaels & Gene Gawthrop approved by FCC May 7, 1992. Sale to Grand Canyon TV Co. approved by FCC November 16, 1988 (*Television Digest*, Vol. 29:3). Transfer of control to individual shareholders of Capitol approved by FCC January 5, 1984. Sale to Capitol Broadcasting Co. by Wendell Elliot Jr., et al., approved by FCC January 7, 1981.

Represented (sales): Blair Television.

Represented (legal): Dow, Lohnes & Albertson PLLC.

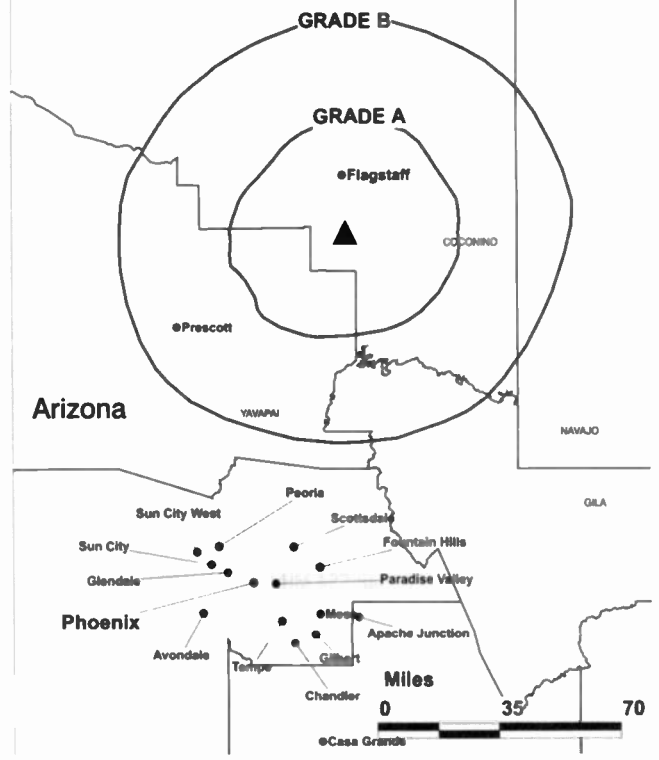
Personnel:

Shelly Watkins, News & Station Operations Director.

Kurt Buckwald, Regional Sales Manager.

Marge Divine, Program Director.

KNAZ-TV BPCT-810317KF GRANTED: 6/18/81



© 2001 Warren Communications News

Jon Koger, Chief Engineer.

Highest 30 Sec. Rate: \$300.

City of License: Flagstaff. **Station DMA:** Phoenix. **Rank:** 17.

Circulation © 2000 Nielsen. Coverage based on Nielsen study.

Grand Total	Cable TV Households	Non-cable TV Households	Total TV Households
Estimated Station Totals*	87,240	36,510	123,750
Average Weekly Circulation (2000)	22,162	8,602	30,764
Average Daily Circulation (2000)			14,389
Station DMA Total	Cable TV Households	Non-cable TV Households	Total TV Households
Estimated Station Totals*	87,240	36,510	123,750
Average Weekly Circulation (2000)	22,162	8,602	30,764
Average Daily Circulation (2000)			14,389

*Estimated station totals are sums of the Nielsen TV and Cable TV household estimates for each county in which the station registers viewing of more than 5% as per the Nielsen Survey Methods.

Arizona—Kingman

KMOH-TV Ch. 6

Network Service: WBN.

Licensee: Multimedia Cablevision Inc., 1100 Wilson Blvd., Arlington, VA 22234.

Studio: 2160 S. Hwy. 95, Suite 8, Bullhead City, AZ 86442.

Phone: 520-758-7333. **Fax:** 520-758-8139.

Technical Facilities: Channel No. 6 (82-88 MHz). Authorized power: 100-kw visual, 10-kw aural. Antenna: 1920-ft. above av. terrain, 75-ft. above ground, 4496-ft. above sea level.

Latitude	35°	01'	57"
Longitude	114°	21'	56"

Holds CP for change to 1942-ft. above av. terrain, 98-ft. above ground, 4518-ft. above sea level. BPCT-990708KF.

Transmitter: Black Mountains, approx. 1-mi. ENE of Oatman.

Digital Facilities: Channel No. 19 (500-506 MHz). Power: 1000-kw max. visual. Antenna: 1915-ft. above av. terrain, 50-ft. above ground.

Latitude	35°	01'	57"
Longitude	114°	21'	56"

FCC Digital File Number: BPCDT-19991020ABL (pending).

Note: Latitude and longitude coordinates shown are based on the North American Datum of 1927 (NAD 27) as currently required by the Mass Media Bureau of the FCC.

Ownership: Gannett Broadcasting Group (Group Owner).

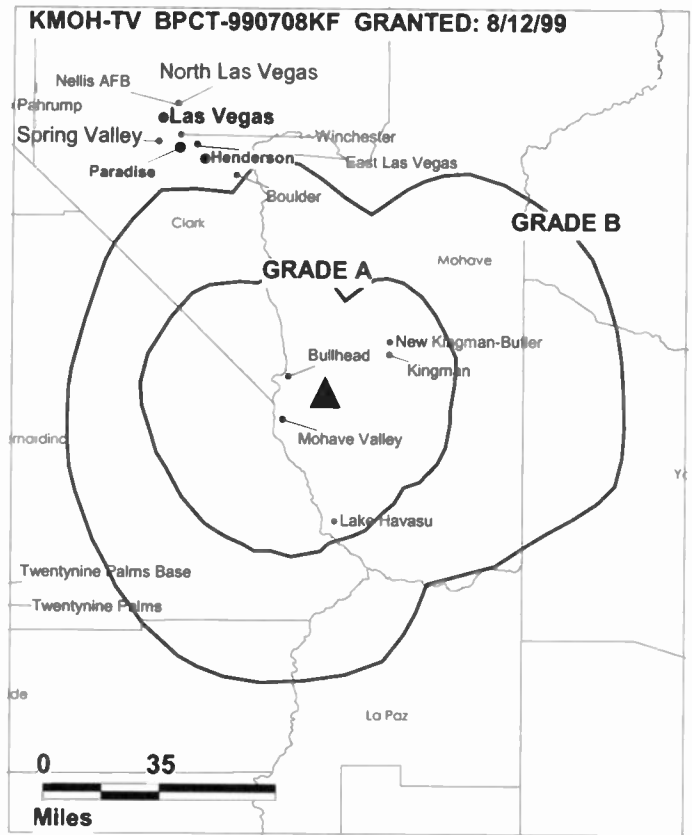
Began Operation: February 26, 1988. Sale pending to Multimedia Cablevision Inc. Sale to present owner from Grand Canyon TV Co. approved by FCC May 22, 1997. Transfer of control from Alfred Greenfield, Receiver, to W. A. Franke, Robert Johnson, John Michaels & H. G. Gawthrop approved by FCC May 7, 1992. Sale to Grand Canyon TV Co. approved by FCC November 16, 1988 (*Television Digest*, Vol. 29:3).

Represented (legal): Dow, Lohnes & Albertson PLLC.

Data by Design

This data is available in comma-delimited format for use in your own database or spreadsheet software!

Call Lynn Levine at 800.771.9202



Personnel:

Shelly Watkins, News & Station Operations Director.

Michael McNamara, Account Executive.

Kurt Buckwald, Regional Sales Manager.

Marge Divine, Program Director.

John Koger, Chief Engineer.

Highest 30 Sec. Rate: \$50.

City of License: Kingman. **Station DMA:** Phoenix. **Rank:** 17.

Nielsen Data: Not available.

Arizona—Phoenix

KASW Ch. 61

Network Service: WBN.

Licensee: KASW Inc., 400 S. Record St., Dallas, TX 75202.

Studio: 5555 N. 7th Ave., Phoenix, AZ 85013.

Phone: 480-661-6161.

Technical Facilities: Channel No. 61 (752-758 MHz). Authorized power: 2500-kw max. visual. Antenna: 1775-ft. above av. terrain, 318-ft. above ground, 2976-ft. above sea level.

Latitude 33° 20' 01"
Longitude 112° 03' 44"

Transmitter: South Mountain, 8-mi. S of Phoenix.

FCC Proposed Digital Channel Number: Ch. 49.

Note: Latitude and longitude coordinates shown are based on the North American Datum of 1927 (NAD 27) as currently required by the Mass Media Bureau of the FCC.

Ownership: Belo Corp. (Group Owner).

Began Operation: September 22, 1995. Sale to present owner by Brooks Broadcasting LLC approved by FCC January 24, 2000 (*Television Digest*, Vol. 40:10).

Represented (legal): Wood, Maines & Brown Chartered.

Personnel:

Sue Schwartz, Vice President & General Manager.

Dean Apostolides, Sales Manager.

Elliott Klein, Chief Engineer.

Rates: On request.

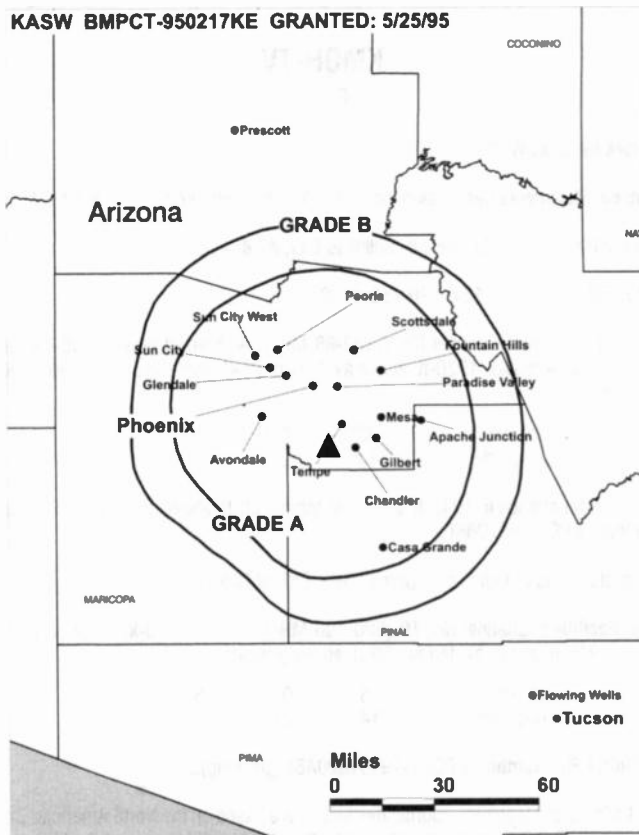
City of License: Phoenix. **Station DMA:** Phoenix. **Rank:** 17.

TELEVISION & CABLE

ACTION UPDATE

The Authoritative Newsletter of Actions Affecting
Broadcasting and Cable Activities

For Information, call 800-771-9202



© 2001 Warren Communications News

Circulation © 2000 Nielsen. Coverage based on Nielsen study.

Grand Total	Cable TV Households	Non-cable TV Households	Total TV Households
Estimated Station Totals*	740,700	493,400	1,234,100
Average Weekly Circulation (2000)	224,570	187,665	412,235
Average Daily Circulation (2000)			157,406
Station DMA Total	Cable TV Households	Non-cable TV Households	Total TV Households
Estimated Station Totals*	740,700	493,400	1,234,100
Average Weekly Circulation (2000)	224,570	187,665	412,235
Average Daily Circulation (2000)			157,406

*Estimated station totals are sums of the Nielsen TV and Cable TV household estimates for each county in which the station registers viewing of more than 5% as per the Nielsen Survey Methods.

Arizona—Phoenix

KNXV-DT Ch. 56

Network Service: ABC.

Licensee: Scripps Howard Broadcasting Co., 312 Walnut St., Cincinnati, OH 45202.

Studio: 515 N. 44th St., Phoenix, AZ 85008.

Phone: 602-273-1500.

Digital Facilities: Channel No. 56 (722-728 MHz). Authorized power: 73-kw max. visual.
Antenna: 1670-ft. above av. terrain, 210-ft. above ground, 2841-ft. above sea level.

Latitude	33°	20'	00"
Longitude	112°	03'	46"

Transmitter: South Mountain Park.

Definition: High.

Note: Latitude and longitude coordinates shown are based on the North American Datum of 1927 (NAD 27) as currently required by the Mass Media Bureau of the FCC.

Ownership: E. W. Scripps Co. (Group Owner).

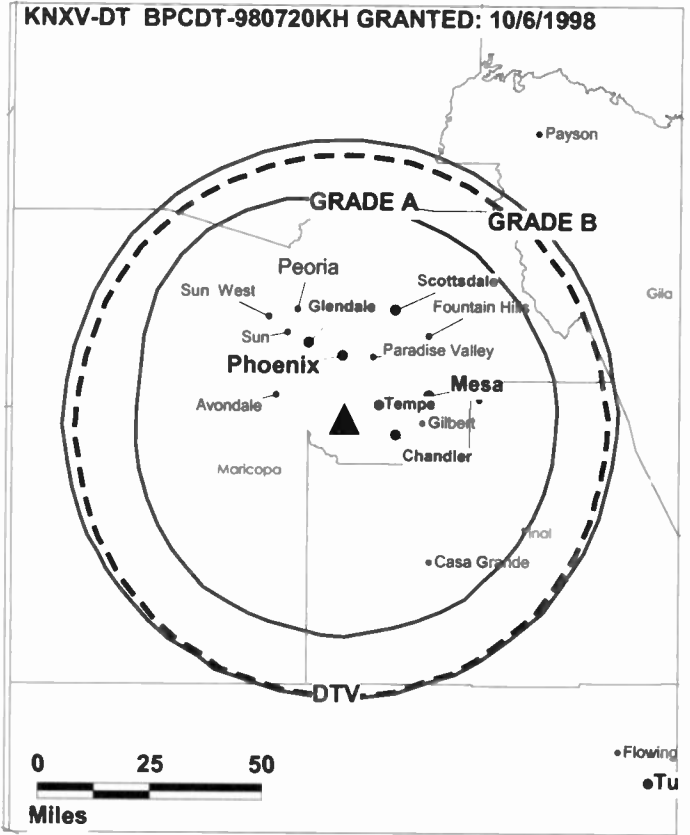
Began Digital Operation: January 12, 2000.

Personnel:

Brad Nilsen, Vice President & General Manager.

Don Thomas, Chief Engineer.

Rates: On request.



© 2001 Warren Communications News

City of License: Phoenix. Station DMA: Phoenix. Rank: 17.

Arizona—Phoenix

KNXV-TV

Ch. 15

Network Service: ABC.

Licensee: Scripps Howard Broadcasting Co., 312 Walnut St., Cincinnati, OH 45202.

Studio: 515 N. 44th St., Phoenix, AZ 85008.

Phone: 602-273-1500. **Fax:** 602-685-3000.

E-mail: news15@knxv.com

Web Site: http://www.phoenix360.com

Technical Facilities: Channel No. 15 (476-482 MHz). Authorized power: 631-kw max. visual, 63.1-kw max. aural. Antenna: 1710-ft. above av. terrain, 282-ft. above ground, 2912-ft. above sea level.

Latitude	33°	20'	00"
Longitude	112°	03'	46"

Holds CP for change to 4000-kw max. visual, 256-ft. above av. terrain, 2883-ft. above ground, 1715-ft. above sea level. BPCT-960702K0.

Transmitter: South Mountain Park.

Began Digital Operation: January 12, 2000.

Note: Latitude and longitude coordinates shown are based on the North American Datum of 1927 (NAD 27) as currently required by the Mass Media Bureau of the FCC.

Multichannel TV Sound: Stereo only.

Satellite Earth Stations: Andrew, 4.5-meter Ku & C-band; Harris, 6-meter C-band; Ver-tex, 4.5-meter Ku & C-band.

News Services: AP, CNN Headline News.

Ownership: E. W. Scripps Co. (Group Owner).

Began Operation: September 9, 1979. Sale to present owner by Arlington Corp. approved by FCC January 8, 1985 (*Television Digest*, Vol. 24:20, 26; 25:2).

Represented (sales): Katz Independent Television.

Represented (legal): Baker & Hostetler.

Personnel:

Brad Nilsen, Vice President & General Manager.

Janice Todd, General Sales Manager.

Pat Weaver, Local Sales Manager.

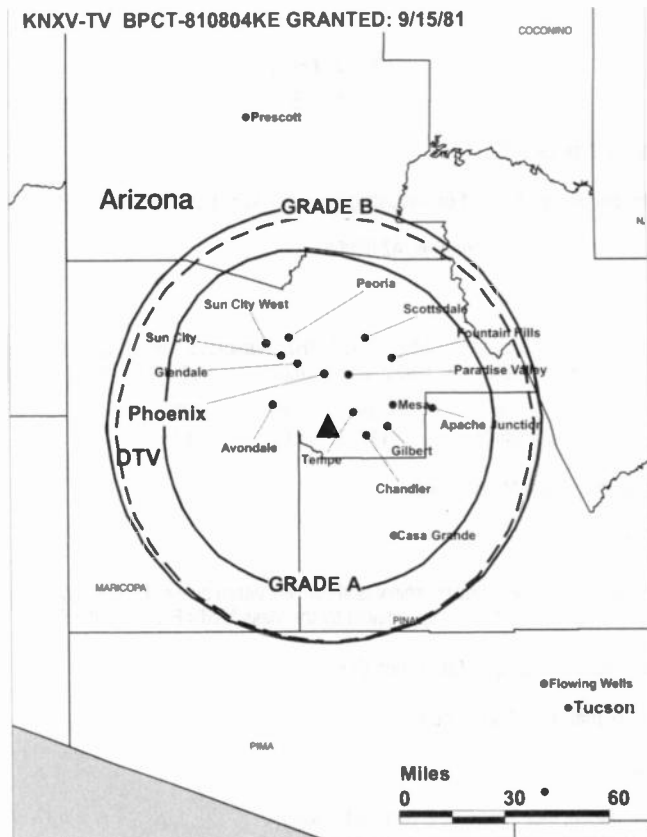
Kimberly Steele, National Sales Manager.

Bob Morford, News Director.

Jeff Harrelson, Program Director.

Nancy Dudenhofer, Promotion Director.

Donald Thomas, Engineering Manager.



© 2001 Warren Communications News

Lorraine Murrietta, Business Manager.

Paul Hallowell, Production Manager.

Colleen Herman, Public Affairs Director.

Rates: On request.

City of License: Phoenix. **Station DMA:** Phoenix. **Rank:** 17.

Circulation © 2000 Nielsen. Coverage based on Nielsen study.

Grand Total	Cable TV Households	Non-cable TV Households	Total TV Households
Estimated Station Totals*	833,860	555,240	1,389,100
Average Weekly Circulation (2000)	563,267	343,073	906,340
Average Daily Circulation (2000)			386,014
Station DMA Total	Cable TV Households	Non-cable TV Households	Total TV Households
Estimated Station Totals*	805,800	555,240	1,361,040
Average Weekly Circulation (2000)	544,130	343,073	887,203
Average Daily Circulation (2000)			380,795
Other DMA Total	Cable TV Households	Non-cable TV Households	Total TV Households
Estimated Station Totals*	28,060	0	28,060
Average Weekly Circulation (2000)	19,137	0	19,137
Average Daily Circulation (2000)			5,219

*Estimated station totals are sums of the Nielsen TV and Cable TV household estimates for each county in which the station registers viewing of more than 5% as per the Nielsen Survey Methods.

Arizona—Phoenix

KPAZ-TV Ch. 21

Network Service: TBN.

Licensee: Trinity Broadcasting of Arizona Inc., 2442 Michelle Dr., Tustin, CA 92780.

Studio: 3551 E. McDowell Rd., Phoenix, AZ 85008.

Phone: 602-273-1477. **Fax:** 602-267-9427.

Web Site: <http://www.tbn.org>

Technical Facilities: Channel No. 21 (512-518 MHz). Authorized power: 1282-kw visual. Antenna: 1604-ft. above av. terrain, 147-ft. above ground, 2768-ft. above sea level.

Latitude 33° 20' 02.50"
Longitude 112° 03' 42.00"

Transmitter: South Mountain antenna farm.

Digital Facilities: Channel No. 20 (506-512 MHz). Power: 500-kw max. visual. Antenna: 1604-ft. above av. terrain, 148-ft. above ground, 2769-ft. above sea level.

Latitude 33° 20' 02.50"
Longitude 112° 03' 42.00"

Transmitter: Top of existing tower within the South Mountain antenna farm.

FCC Digital File Number: BPCDT-990414KH (pending).

Note: Latitude and longitude coordinates shown are based on the North American Datum of 1927 (NAD 27) as currently required by the Mass Media Bureau of the FCC.

Satellite Earth Station: Scientific-Atlanta, 5-meter; Scientific-Atlanta receivers.

News Service: TBN.

Ownership: Trinity Broadcasting Network Inc. (Group Owner).

Began Operation: September 16, 1967. Involuntary transfer of control from Donald B. Thomson, et al., to trustee approved by FCC October 9, 1969. Sale to Glad Tidings Church of America approved by FCC June 24, 1971. Station left air January 19, 1977. Sale to present owner by Glad Tidings approved by FCC July 21, 1977. Resumed operation September 5, 1977.

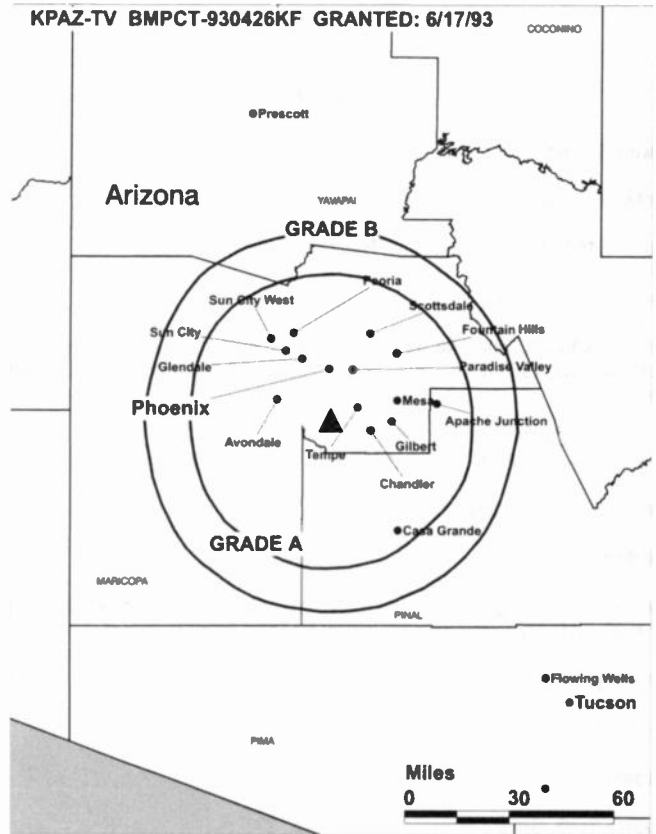
Personnel:

Paul F. Crouch, President & General Manager.

Billie Watts, Station & Production Manager.

Juana Ramirez, Program Director.

Gary L. Nichols, Chief Engineer.



© 2001 Warren Communications News

Highest 30 Sec. Rate: \$50.

City of License: Phoenix. **Station DMA:** Phoenix. **Rank:** 17.

Circulation © 2000 Nielsen. Coverage based on Nielsen study.

Grand Total	Cable TV Households	Non-cable TV Households	Total TV Households
Estimated Station Totals*	0	493,400	493,400
Average Weekly Circulation (2000)	0	25,485	25,485
Average Daily Circulation (2000)		5,556	5,556

Station OMA Total	Cable TV Households	Non-cable TV Households	Total TV Households
Estimated Station Totals*	0	493,400	493,400
Average Weekly Circulation (2000)	0	25,485	25,485
Average Daily Circulation (2000)		5,556	5,556

*Estimated station totals are sums of the Nielsen TV and Cable TV household estimates for each county in which the station registers viewing of more than 5% as per the Nielsen Survey Methods.

Arizona—Phoenix

KPHO-DT Ch. 17

Network Service: CBS.

Grantee: Meredith Corp., Box 20100, Phoenix, AZ 85036.

Studio: 4016 N. Black Canyon Hwy., Phoenix, AZ 85017.

Phone: 602-264-1000.

Digital Facilities: Channel No. 17 (488-494 MHz). Authorized power: 625-kw max. visual. Antenna: 1663-ft. above av. terrain, 272-ft. above ground, 2871-ft. above sea level.

Latitude	33°	20'	02"
Longitude	112°	03'	40"

Transmitter: South Mountain Park.

Definition: Standard.

Note: Latitude and longitude coordinates shown are based on the North American Datum of 1927 (NAD 27) as currently required by the Mass Media Bureau of the FCC.

Ownership: Meredith Corp. (Group Owner).

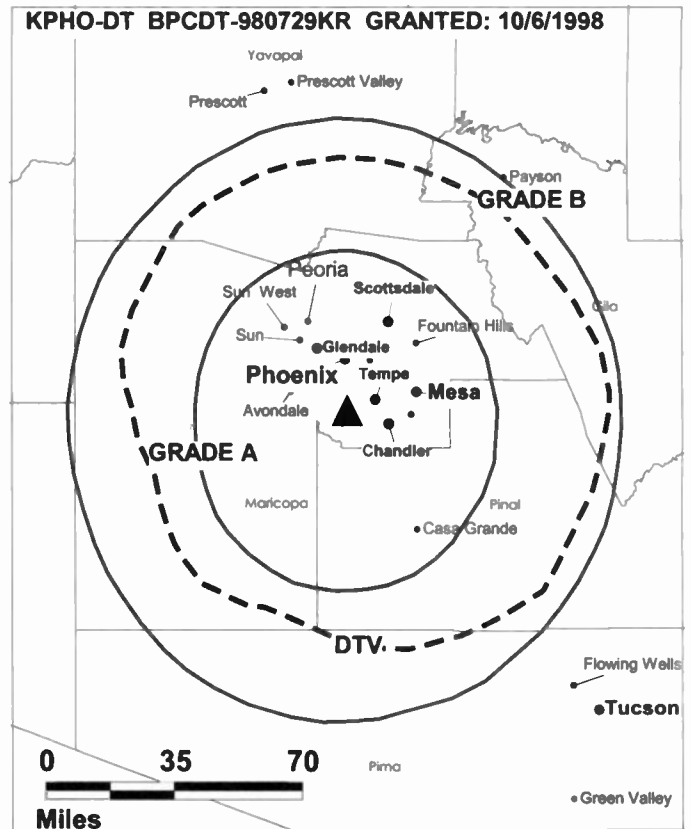
Began Digital Operation: October 31, 1999.

Personnel:

Patrick North, General Manager.

Ed Sutton, Chief Engineer.

Rates: On request.



City of License: Phoenix. Station DMA: Phoenix. Rank: 17.

Arizona—Phoenix

KPHO-TV Ch. 5

Network Service: CBS.

Licensee: Meredith Corp., Box 20100, Phoenix, AZ 85036.

Studio: 4016 N. Black Canyon Hwy., Phoenix, AZ 85017.

Mailing Address: Box 20100, Phoenix, AZ 85036.

Phone: 602-264-1000. **Fax:** 602-263-8818.

Web Site: <http://www.kpho.com>

Technical Facilities: Channel No. 5 (76-82 MHz). Authorized power: 100-kw visual, 10-kw aural. Antenna: 1770-ft. above av. terrain, 376-ft. above ground, 2976-ft. above sea level.

Latitude 33° 20' 02"
Longitude 112° 03' 40"

Transmitter: Atop South Mountain, 8.5-mi. S of Phoenix.

Transmitter: South Mountain Park.

Began Digital Operation: October 31, 1999.

Note: Latitude and longitude coordinates shown are based on the North American Datum of 1927 (NAD 27) as currently required by the Mass Media Bureau of the FCC.

Multichannel TV Sound: Stereo only.

Satellite Earth Stations: Harris, 6.1-meter C-band; RCA, 3.5-meter Ku-band; Harris, Standard Electronics receivers.

News Services: AP, CNN Newsource.

Ownership: Meredith Corp. (Group Owner).

Began Operation: December 4, 1949. Sold to present owner June 1952 (*Television Digest*, Vol. 8:18, 26).

Represented (sales): Harrington, Righter & Parsons Inc.

Represented (legal): Haley, Bader & Potts PLC.

Represented (engineering): du Treil, Lundin & Rackley Inc.

Personnel:

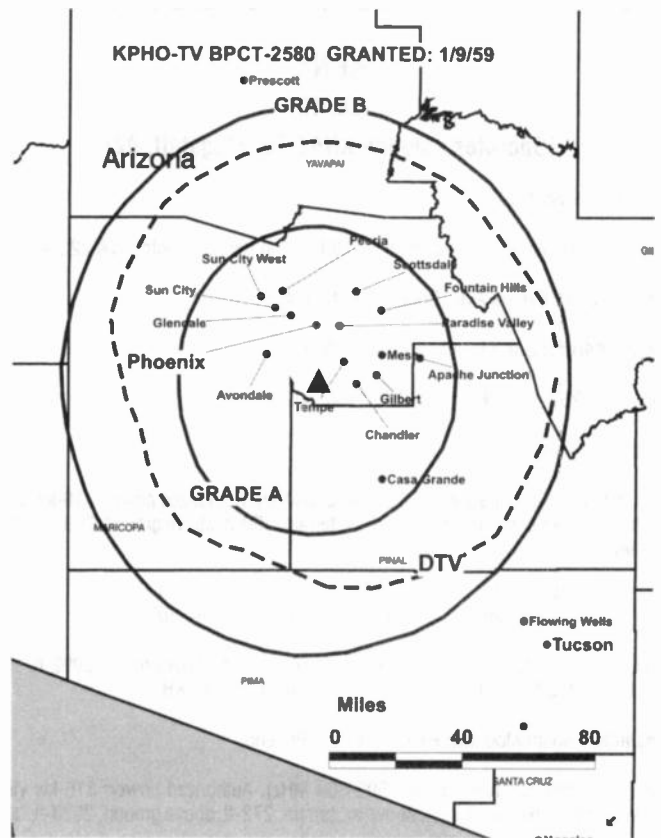
Patrick North, Vice President & General Manager.

Bob Blacher, General Sales Manager.

Ray Rios, Local Sales Manager.

John Corken, National Sales Manager.

Sean Walleck, National Sales Manager.



© 2001 Warren Communications News

Bob Henry, News Director.

Ed Sutton, Engineering Director.

Greg Saunders, Creative Services Director.

Rates: On request.

City of License: Phoenix. **Station DMA:** Phoenix. **Rank:** 17.

Circulation © 2000 Nielsen. Coverage based on Nielsen study.

Grand Total	Cable TV Households	Non-cable TV Households	Total TV Households
Estimated Station Totals*	805,800	555,240	1,361,040
Average Weekly Circulation (2000)	555,916	354,519	910,434
Average Daily Circulation (2000)			427,402
Station DMA Total	Cable TV Households	Non-cable TV Households	Total TV Households
Estimated Station Totals*	805,800	555,240	1,361,040
Average Weekly Circulation (2000)	555,916	354,519	910,434
Average Daily Circulation (2000)			427,402

*Estimated station totals are sums of the Nielsen TV and Cable TV household estimates for each county in which the station registers viewing of more than 5% as per the Nielsen Survey Methods.

Arizona—Phoenix-Mesa

KPNX

Ch. 12

(Operates satellite KNAZ-TV, Flagstaff, AZ)

Network Service: NBC.

Licensee: Multimedia Cablevision Inc., 1100 Wilson Blvd., Arlington, VA 22234.

Studio: 1101 N. Central Ave., Phoenix, AZ 85004.

Mailing Address: Box 711, Phoenix, AZ 85001.

Phone: 602-257-1212. **Fax:** 602-258-8186; 602-257-6619.

E-mail: 12news@kprx.com

Technical Facilities: Channel No. 12 (204-210 MHz). Authorized power: 316-kw visual, 30-kw aural. Antenna: 1780-ft. above av. terrain, 350-ft. above ground, 3003-ft. above sea level.

Latitude 33° 19' 59.50"
Longitude 112° 03' 47.50"

Holds CP for change to 1821-ft. above av. terrain, 341-ft. above ground, 2992-ft. above sea level, lat. 33° 20' 00", long. 112° 3' 48". BPCCT-981002KH.

Transmitter: South Mountain Park, 7-mi. S of Phoenix.

Digital Facilities: Channel No. 36 (602-608 MHz). Authorized power: 316-kw visual, 30-kw aural. Antenna: 1752-ft. above av. terrain, 272-ft. above ground, 2923-ft. above sea level.

Latitude 33° 20' 00.00"
Longitude 112° 03' 48.00"

Transmitter: South Mountain Park, Site 9.

FCC Digital File Number: BPCDT-980729KP. Granted: October 7, 1998.

Note: Latitude and longitude coordinates shown are based on the North American Datum of 1927 (NAD 27) as currently required by the Mass Media Bureau of the FCC.

Multichannel TV Sound: Stereo and separate audio program.

Satellite Earth Stations: Transmit/receive Harris, 6.1-meter Ku-band; Andrew, 4.6-meter Ku-band; Harris, 3-meter Ku-band; Harris, 6.1-meter C-band; Vertex, 4.6-meter Ku-band; Harris, M/A-Com, Microdyne, Standard Communications receivers.

SNG Mobile Dish: Harris, 2.3-meter Ku-band; RSI, 2.3-meter Ku-band.

News Services: AP, UPI.

Ownership: Gannett Broadcasting Group (Group Owner).

Began Operation: April 23, 1953. Sale pends to Multimedia Cablevision Inc. Merger of Combined Communications with Gannett approved by FCC June 7, 1979 (**Television Digest**, Vol. 18:20, 38; 19:24). Merger to form Combined Communications approved by FCC October 16, 1968. Previous sale to John J. Louis family & others by Harry L. Nace interests approved by FCC June 16, 1954 (Vol. 10:18, 25).

Represented (sales): Blair Television.

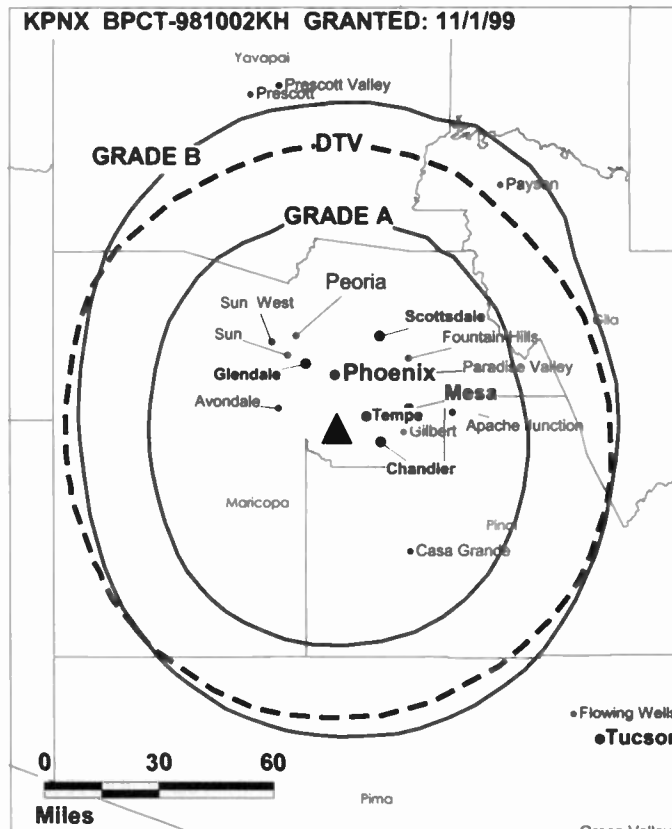
Represented (legal): Reed, Smith, Shaw & McClay.

Represented (engineering): Cohen, Dippell & Everist PC.

Personnel:

Brien Kennedy, President & General Manager.

Lucia Madrid, Vice President & Community Affairs Director.



Winnie Stolper, Vice President, Operations & Programming.

Jeff Burnton, Vice President & General Sales Manager.

Suzanne McCoy, Local Sales Manager.

Mike Mejia, Local Sales Manager.

Sherrie Freitag, National Sales Manager.

Mark Casey, News Director.

Randy Decker, Engineering Director.

Kent Saunders, Business Manager.

Anita Helt, Promotion Director.

Rates: On request.

City of License: Phoenix-Mesa. **Station DMA:** Phoenix. **Rank:** 17.

Circulation © 2000 Nielsen. Coverage based on Nielsen study.

Grand Total	Cable TV Households	Non-cable TV Households	Total TV Households
Estimated Station Totals*	805,800	545,890	1,351,690
Average Weekly Circulation (2000)	605,426	378,876	984,302
Average Daily Circulation (2000)			536,066
Station DMA Total	Cable TV Households	Non-cable TV Households	Total TV Households
Estimated Station Totals*	805,800	545,890	1,351,690
Average Weekly Circulation (2000)	605,426	378,876	984,302
Average Daily Circulation (2000)			536,066

*Estimated station totals are sums of the Nielsen TV and Cable TV household estimates for each county in which the station registers viewing of more than 5% as per the Nielsen Survey Methods.

Arizona—Phoenix

KSAZ-TV Ch. 10

Network Service: FOX.

Licensee: KSAZ License, 511 W. Adams St., Phoenix, AZ 85003.

Studio: 511 W. Adams St., Phoenix, AZ 85003.

Phone: 602-257-1234. **Fax:** 602-262-0177.

Technical Facilities: Channel No. 10 (192-198 MHz). Authorized power: 316-kw visual, 31.9-kw aural. Antenna: Circularly polarized, 1840-ft. above av. terrain, 373-ft. above ground, 3020-ft. above sea level.

Latitude 33° 20' 02"
Longitude 112° 03' 42"

Transmitter: South Mountain.

Digital Facilities: Channel No. 31 (572-578 MHz). Power: 1000-kw max. visual. Antenna: 1588-ft. above av. terrain, 115-ft. above ground, 2795-ft. above sea level.

Latitude 33° 20' 02"
Longitude 112° 03' 42"

Transmitter: South Mountain Park, 10662 S. Central.

FCC Digital File Number: BPCDT-980803KW. Granted: April 30, 1999.

Note: Latitude and longitude coordinates shown are based on the North American Datum of 1927 (NAD 27) as currently required by the Mass Media Bureau of the FCC.

Multichannel TV Sound: Stereo only.

Satellite Earth Station: Transmit/receive 4.7-meter Ku & C-band; DX Engineering, Scientific-Atlanta, Standard Components receivers.

SNG Mobile Dish: Andrew, 2.4-meter Ku-band.

News Service: AP.

Ownership: Fox Television Stations Inc. (Group Owner).

Began Operation: October 24, 1953. At first was share-time outlet with KOY-TV; on May 5, 1954 bought & merged with KOY-TV (*Television Digest*, Vol. 10:12, 19). Gulf Broadcast Co. bought 48.1% interest in station from Gene Autry (Vol. 21:22), remainder from Thomas Chauncey & Homer Lane (Vol. 22:24). Sale approved by FCC August 25, 1982. Sale to Taft Television & Radio Co. approved by FCC May 30, 1985 (Vol. 25:5, 20, 22). Sale to Great American Broadcasting approved by FCC October 2, 1987 (Vol. 27:16 18, 23, 30, 41). Sale to New World Communications approved July 15, 1994 (Vol. 34:19, 38, 42). Sale to present owner by New World Communications approved by FCC November 7, 1996 (Vol. 36:13, 30).

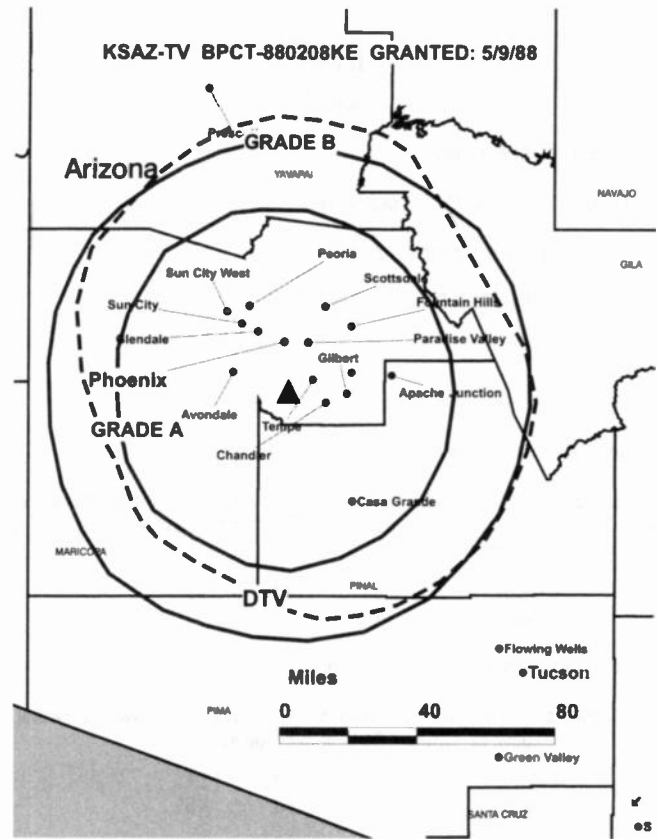
Personnel:

Kevin Hale, Vice President & General Manager.

Tim Ermish, Vice President, Sales.

Jim Girodo, Vice President, Creative Services.

Stephanie Coyle, Vice President, Finance.



© 2001 Warren Communications News

Jim Kauffman, Vice President, Operations & Engineering.

Douglas Bannard, News Director.

John Turver, Local Sales Manager.

Elizabeth Zall, National Sales Manager.

Gerry Grunig, Chief Engineer.

Rates: On request.

City of License: Phoenix. **Station DMA:** Phoenix. **Rank:** 17.

Circulation © 2000 Nielsen. Coverage based on Nielsen study.

Grand Total	Cable TV Households	Non-cable TV Households	Total TV Households
Estimated Station Totals*	805,800	555,240	1,361,040
Average Weekly Circulation (2000)	510,239	377,616	887,855
Average Daily Circulation (2000)			370,039
Station DMA Total	Cable TV Households	Non-cable TV Households	Total TV Households
Estimated Station Totals*	805,800	555,240	1,361,040
Average Weekly Circulation (2000)	510,239	377,616	887,855
Average Daily Circulation (2000)			370,039

*Estimated station totals are sums of the Nielsen TV and Cable TV household estimates for each county in which the station registers viewing of more than 5% as per the Nielsen Survey Methods.

Arizona—Phoenix

KTVK Ch. 3

Network Service: Independent.

Licensee: Belo TV Inc., 400 S. Record St., Dallas, TX 75202.

Studio: 5555 N. 7th Ave., Phoenix, AZ 85013.

Mailing Address: Box 5068, Phoenix, AZ 85010.

Phone: 602-207-3333.

Email: william_miller@azfamily.com

Web Site: http://www.azfamily.com

Technical Facilities: Channel No. 3 (60-66 MHz). Authorized power: 100-kw visual, 15-kw aural. Antenna: Circularly polarized, 1778-ft. above av. terrain, 289-ft. above ground, 2949-ft. above sea level.

Latitude 33° 20' 01"
Longitude 112° 03' 45"

Transmitter: South Mountain, 7-mi. S of Phoenix.

Digital Facilities: Channel No. 24 (530-536 MHz). Power: 1000-kw max. visual. Antenna: 1637-ft. above av. terrain, 184-ft. above ground.

Latitude 33° 20' 01"
Longitude 112° 03' 45"

FCC Digital File Number: BPCDT-19991018ABH. Granted: April 18, 2000.

Note: Latitude and longitude coordinates shown are based on the North American Datum of 1927 (NAD 27) as currently required by the Mass Media Bureau of the FCC.

Multichannel TV Sound: Stereo and separate audio program.

Satellite Earth Stations: Comtech, 5.5-meter Ku & C-band; GE, 3.7-meter Ku-band; Simulsat, 5-meter Ku & C-band; Omni, Scientific-Atlanta & Tiemam receivers.

SNG Mobile Dish: Andrew, 3.7-meter Ku-band.

News Service: AP.

Ownership: Belo Corp. (Group Owner).

Began Operation: February 28, 1955. Sale to present owner from Mac America Communications Inc. approved by FCC September 3, 1999 (*Television Digest*, Vol. 39:27, 45).

Represented (sales): TeleRep Inc.

Represented (legal): Wiley, Rein & Fielding.

Represented (engineering): Lohnes & Culver.

Personnel:

Sue Schwartz, Vice President & General Manager.

Phil Alvidrez, Executive News Director.

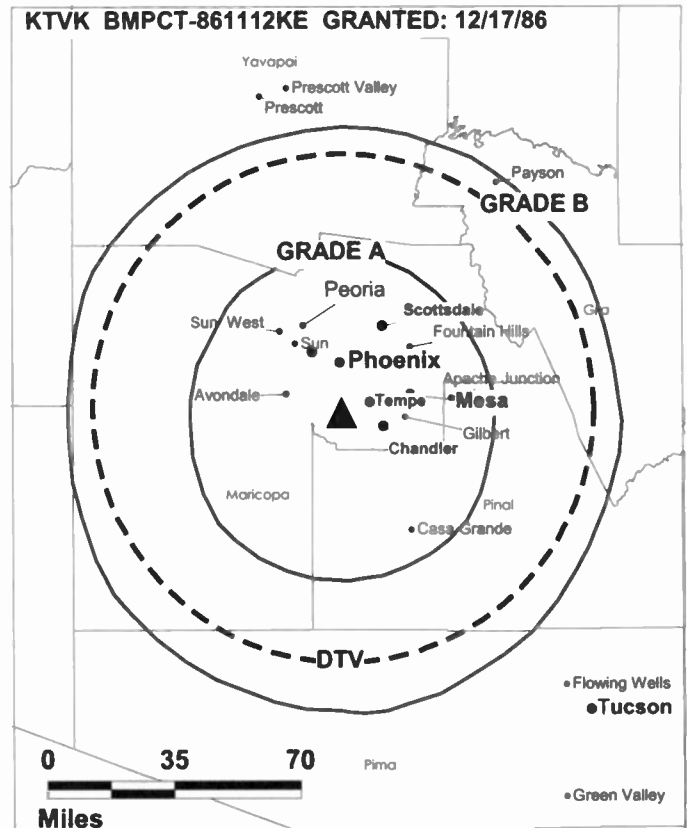
William Lawrence, Engineering Director.

Sue Schwartz, Station Manager.

Richard Holland, Creative Services Manager.

Ken Kwilosz, General Sales Manager.

Laurie Ficarra, Local Sales Manager.



© 2001 Warren Communications News

Joe Canty, National Sales Manager.

Dennis O'Neill, News Director.

Randee Mossburg, Program Director.

Jim Cole, Chief Engineer.

Beth Reynolds, Marketing Director.

Wendy Pryzlak, Business Manager.

Highest 30 Sec. Rate: \$6000.

City of License: Phoenix. **Station DMA:** Phoenix. **Rank:** 17.

Circulation © 2000 Nielsen. Coverage based on Nielsen study.

Grand Total	Cable	Non-cable	Total
	TV Households	TV Households	TV Households
Estimated Station Totals*	833,860	555,240	1,389,100
Average Weekly Circulation (2000)	556,045	339,651	895,696
Average Daily Circulation (2000)			427,439
Station DMA Total	Cable	Non-cable	Total
	TV Households	TV Households	TV Households
Estimated Station Totals*	805,800	555,240	1,361,040
Average Weekly Circulation (2000)	540,892	339,651	880,543
Average Daily Circulation (2000)			423,875
Other DMA Total	Cable	Non-cable	Total
	TV Households	TV Households	TV Households
Estimated Station Totals*	28,060	0	28,060
Average Weekly Circulation (2000)	15,152	0	15,152
Average Daily Circulation (2000)			3,564

*Estimated station totals are sums of the Nielsen TV and Cable TV household estimates for each county in which the station registers viewing of more than 5% as per the Nielsen Survey Methods.

Arizona—Phoenix

KTVW-TV Ch. 33

Network Service: Univision.

Licensee: KTVW License Partnership, 1999 Ave. of the Stars, Suite 3050, Los Angeles, CA 90067.

Studio: 3019 E. Southern Ave., Phoenix, AZ 85040.

Phone: 602-243-3333. **Fax:** 602-276-8658.

Web Site: <http://www.univision.net>

Technical Facilities: Channel No. 33 (584-590 MHz). Authorized power: 2290-kw max. visual, 229-kw max. aural. Antenna: 1672-ft. above av. terrain, 252-ft. above ground, 2883-ft. above sea level.

Latitude 33° 20' 00"
Longitude 112° 03' 46"

Transmitter: South Mountain, 8-mi. S of Phoenix City Hall.

FCC Proposed Digital Channel Number: Ch. 34.

Note: Latitude and longitude coordinates shown are based on the North American Datum of 1927 (NAD 27) as currently required by the Mass Media Bureau of the FCC.

Satellite Earth Station: Transmit/receive Scientific-Atlanta, 10-meter; Scientific-Atlanta receivers.

News Service: UPI.

Ownership: Univision Communications Inc. (Group Owner).

Began Operation: September 2, 1979. Sale to Hallmark Cards by Reynoldo V. Anselmo, et al., approved by FCC May 17, 1989 (*Television Digest*, Vol. 29:3, 19, 20). Sale to present owner by Hallmark Cards approved by FCC September 23, 1992 (Vol. 32:40).

Represented (sales): Univision.

Represented (engineering): Denny & Associates PC.

Personnel:

Myrna Sonora, Vice President & General Manager.

John Matt Gongora, General Sales Manager.

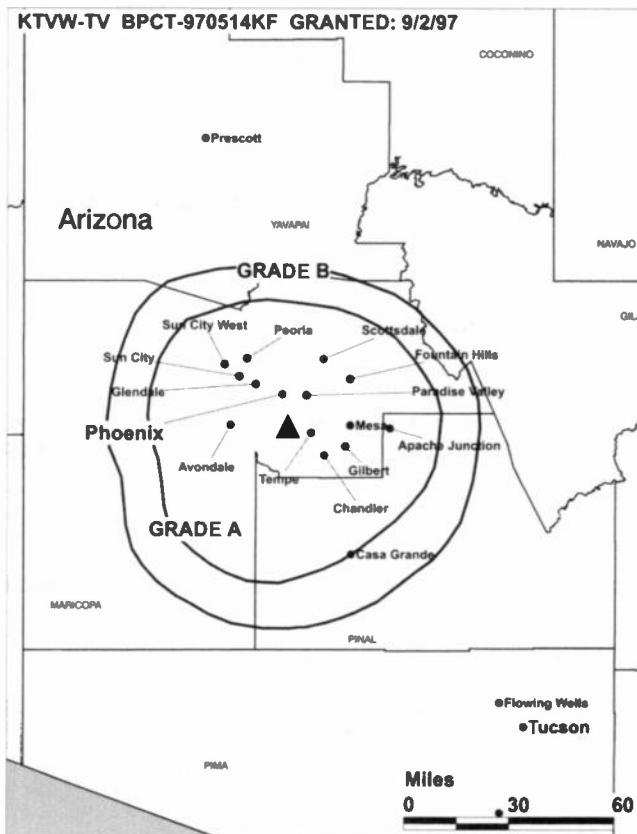
Andrew Deschappelles, National Sales Manager.

Jose Luis Padilla, Local Sales Manager.

Jorge Mettey, News Director.

Marysela Bonillas, Community Relations.

David Glyn-Davies, Marketing & Research Manager.



© 2001 Warren Communications News

Gary Rogers, Chief Engineer.

Bernice Salcido, Controller & Business Manager.

Rates: On request.

City of License: Phoenix. **Station DMA:** Phoenix. **Rank:** 17.

Circulation © 2000 Nielsen. Coverage based on Nielsen study.

Grand Total	Cable TV Households	Non-cable TV Households	Total TV Households
Estimated Station Totals*	21,820	493,400	515,220
Average Weekly Circulation (2000)	1,244	63,177	64,421
Average Daily Circulation (2000)			28,200
Station DMA Total	Cable TV Households	Non-cable TV Households	Total TV Households
Estimated Station Totals*	21,820	493,400	515,220
Average Weekly Circulation (2000)	1,244	63,177	64,421
Average Daily Circulation (2000)			28,200

*Estimated station totals are sums of the Nielsen TV and Cable TV household estimates for each county in which the station registers viewing of more than 5% as per the Nielsen Survey Methods.

Arizona—Phoenix

KUTP Ch. 45

Network Service: UPN.

Licensee: United Television Inc., 132 S. Rodeo Dr., 4th Floor, Beverly Hills, CA 90212-2425.

Studio: 4630 S. 33rd St., Phoenix, AZ 85040.

Phone: 602-268-4500. **Fax:** 602-276-4082.

Web Site: <http://www.kutp.com>

Technical Facilities: Channel No. 45 (656-662 MHz). Authorized power: 2750-kw max. visual, 275-kw max. aural. Antenna: 1792-ft. above av. terrain, 348-ft. above ground, 2966-ft. above sea level.

Latitude	33°	20'	01"
Longitude	112°	03'	32"

Holds CP for change to 4530-kw max. visual, 1704-ft. above av. terrain, 348-ft. above ground, 2966-ft. above sea level. BPCCT-960722KF.

Transmitter: 8.3-mi. S of Phoenix in South Mountain Park.

Digital Facilities: Channel No. 26 (542-548 MHz). Power: 67-kw max. visual. Antenna: 1696-ft. above av. terrain, 289-ft. above ground, 2906-ft. above sea level.

Latitude	33°	20'	01"
Longitude	112°	03'	32"

Transmitter: Approx. 8.3-mi. S of Phoenix.

FCC Digital File Number: BPCDT-990809LC (pending).

Note: Latitude and longitude coordinates shown are based on the North American Datum of 1927 (NAD 27) as currently required by the Mass Media Bureau of the FCC.

Multichannel TV Sound: Stereo only.

Satellite Earth Stations: Scientific-Atlanta, 4.6-meter Ku-band; Scientific-Atlanta, 7-meter C-band; Agile, M/A-Com, Scientific-Atlanta receivers.

Ownership: United Television Inc. (Group Owner).

Began Operation: December 23, 1985. Sale pends to News Corp. (*Television Digest*, Vol. 40:34).

Represented (sales): United Television Sales.

Represented (engineering): Cohen, Dippell & Everist PC.

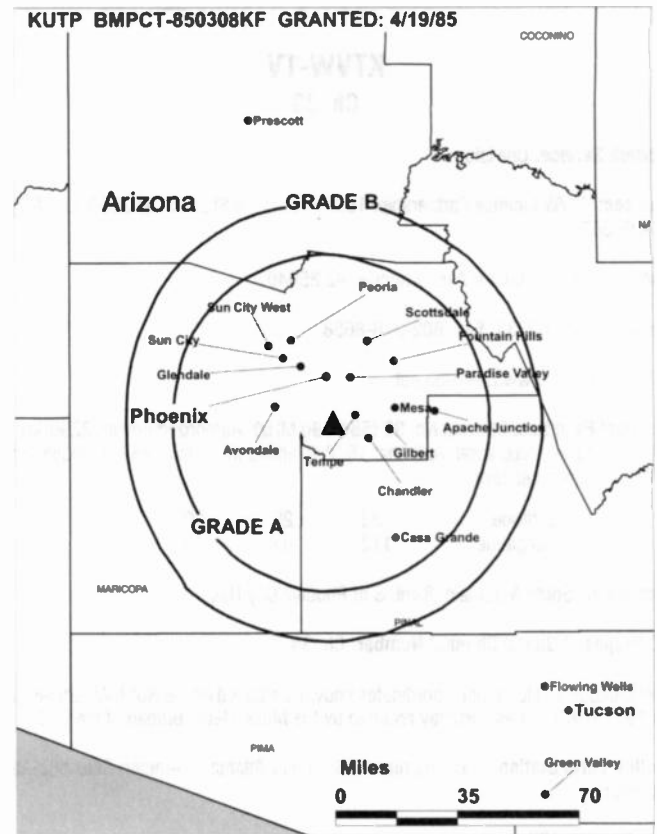
Personnel:

Robert Furlong, Vice President & General Manager.

Mike Ourand, General Sales Manager.

Mitch Nye, Local Sales Manager.

Seth Parker, Operations & Programming Manager.



© 2001 Warren Communications News

Tom Foy, Chief Engineer.

Kathlene Riter, Creative Services Manager.

Don Mitchell, Business Manager.

Rates: On request.

City of License: Phoenix. **Station DMA:** Phoenix. **Rank:** 17.

Circulation © 2000 Nielsen. Coverage based on Nielsen study.

Grand Total	Cable TV Households	Non-cable TV Households	Total TV Households
Estimated Station Totals*	805,800	542,460	1,348,260
Average Weekly Circulation (2000)	295,179	227,108	522,286
Average Daily Circulation (2000)			175,576
Station DMA Total	Cable TV Households	Non-cable TV Households	Total TV Households
Estimated Station Totals*	805,800	542,460	1,348,260
Average Weekly Circulation (2000)	295,179	227,108	522,286
Average Daily Circulation (2000)			175,576

*Estimated station totals are sums of the Nielsen TV and Cable TV household estimates for each county in which the station registers viewing of more than 5% as per the Nielsen Survey Methods.

Arizona—Prescott-Phoenix

KUSK Ch. 7

Network Service: Independent.

Licensee: KUSK Inc., Debtor-in-Possession, 3211 Tower Rd., Prescott, AZ 86305-8890.

Studio: 3211 Tower Rd., Prescott, AZ 86305-8890.

Phone: 520-778-6770. **Fax:** 520-445-5210.

E-mail: team@kusk.com

Web Site: http://www.kusk.com/

Technical Facilities: Channel No. 7 (174-180 MHz). Authorized power: 8.71-kw visual, 1.74-kw aural. Antenna: 2814-ft. above av. terrain, 110-ft. above ground, 7930-ft. above sea level.

Latitude 34° 42' 17"
Longitude 112° 06' 55"

Transmitter: S peak of Mingus Mountain, 22-mi. ENE of Prescott.

Digital Facilities: Channel No. 25 (536-542 MHz). Power: 50-kw max. visual. Antenna: 2789-ft. above av. terrain, 92-ft. above ground.

Latitude 34° 41' 15"
Longitude 112° 07' 01"

FCC Digital File Number: BPCDT-19991028ACO (pending).

Note: Latitude and longitude coordinates shown are based on the North American Datum of 1927 (NAD 27) as currently required by the Mass Media Bureau of the FCC.

Satellite Earth Stations: Harris, 6.2-meter C-band; Paraclipse, 3.5-meter C-band; RCA Americom, 4.5-meter Ku-band; Excalibur, Harris receivers.

News Service: CNN Newsource.

Ownership: KUSK Inc., Debtor-in-Possession.

Began Operation: September 5, 1982.

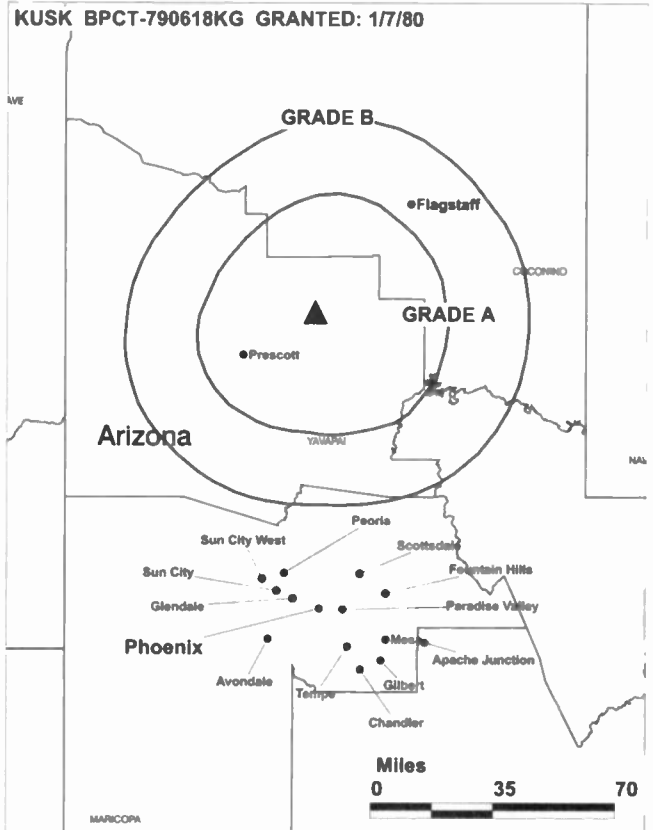
Represented (legal): Leventhal, Senter & Lerman PLLC.

Represented (engineering): Hammett & Edison Inc.

Personnel:

William H. Sauro, President.

Richard Howe, Vice President & General Manager.



© 2001 Warren Communications News

Patricia Gray, Vice President & Program Operations Manager.

Julia Ramirez, Business Manager.

Wally Macomber, Chief Engineer.

Arnold Corella, Production Manager.

Highest 30 Sec. Rate: \$250.

City of License: Prescott. Station DMA: Phoenix. Rank: 17.

Circulation © 2000 Nielsen. Coverage based on Nielsen study.

Grand Total	Cable	Non-cable	Total
	TV Households	TV Households	TV Households
Estimated Station Totals*	45,020	39,710	84,730
Average Weekly Circulation (2000)	4,322	3,372	7,694
Average Daily Circulation (2000)			1,931
Station DMA Total	Cable	Non-cable	Total
	TV Households	TV Households	TV Households
Estimated Station Totals*	45,020	39,710	84,730
Average Weekly Circulation (2000)	4,322	3,372	7,694
Average Daily Circulation (2000)			1,931

* Estimated station totals are sums of the Nielsen TV and Cable TV household estimates for each county in which the station registers viewing of more than 5% as per the Nielsen Survey Methods.

Kepper, Tupper & Company
We brokered the sale of KUSK-TV
 112 High Ridge Avenue, Ridgefield, CT (203)431-3366

Arizona—Sierra Vista

KWBA Ch. 58

Network Service: WBN.

Grantee: Tucson Communications LLC, 1703 W. Doe Run Rd., Box 1010, Unionville, PA 19375.

Studio: 3481 E. Michigan St., Tucson, AZ 85714.

Phone: 520-889-5800. **Fax:** 520-889-5855.

Technical Facilities: Channel No. 58 (734-740 MHz). Authorized power: 2140-kw max. visual. Antenna: 266-ft. above av. terrain, 315-ft. above ground, 4688-ft. above sea level.

Latitude	31°	33'	59"
Longitude	110°	13'	57"

Holds CP for change to 5000-kw max. visual, 1099-ft. above av. terrain, 177-ft. above ground, 6047-ft. above sea level, lat. 31° 45' 32", long. 110° 48' 03", transmitter to Melendrez Pass, 12500 E. Greaterville Rd., Coronado National Forest. BMPCT-990204KE.

Transmitter: 5550 Charleston Rd.

Digital Facilities: Channel No. 44 (650-656 MHz). Power: 1000-kw max. visual. Antenna: 1047-ft. above av. terrain, 125-ft. above ground.

Latitude	31°	45'	32"
Longitude	110°	48'	03"

FCC Digital File Number: BPCDT-19991029ABW (pending).

Note: Latitude and longitude coordinates shown are based on the North American Datum of 1927 (NAD 27) as currently required by the Mass Media Bureau of the FCC.

Ownership: Tucson Communications LLC.

Began Operation: January 1, 1999. Transfer of control from Myoung Hwa Bae (100% to 51%) to Tucson Communications (0% to 49%) approved by FCC November 25, 1997. Acquisition of remaining 51% interest in Sierra Vista Television LLC by Tucson Communications approved by FCC May 6, 1999.

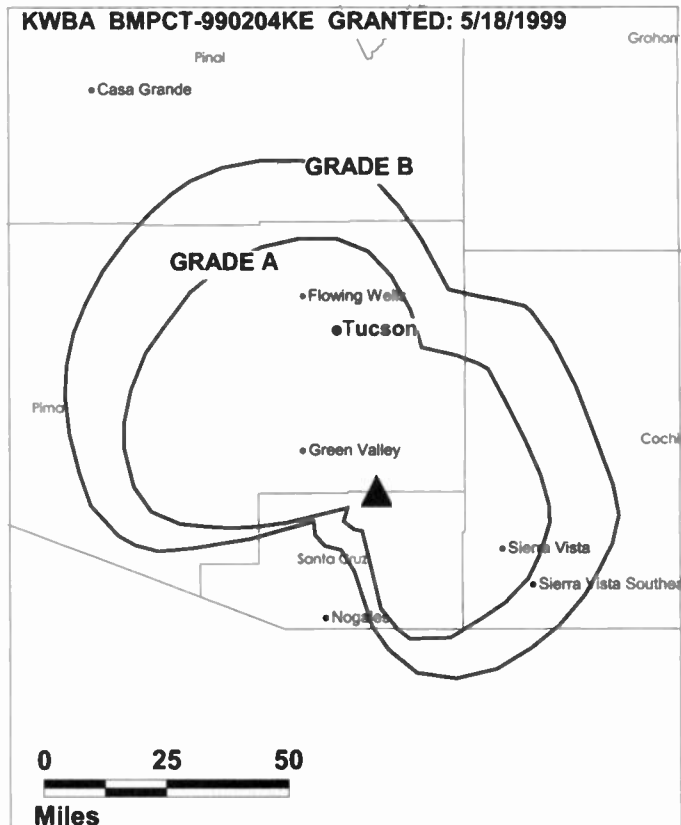
Represented (legal): Irwin, Campbell & Tannenwald PC.

Represented (engineering): Cohen, Dippell & Everist PC.

Personnel:

Ron Bergamo, General Manager.

Rates: On request.



© 2001 Warren Communications News

City of License: Sierra Vista. **Station DMA:** Tucson. **Rank:** 71.

Circulation © 2000 Nielsen. Coverage based on Nielsen study.

Grand Total	Cable TV Households	Non-cable TV Households	Total TV Households
Estimated Station Totals*	230,690	135,620	366,310
Average Weekly Circulation (2000)	79,313	41,907	121,219
Average Daily Circulation (2000)			44,930
Station OMA Total	Cable TV Households	Non-cable TV Households	Total TV Households
Estimated Station Totals*	230,690	135,620	366,310
Average Weekly Circulation (2000)	79,313	41,907	121,219
Average Daily Circulation (2000)			44,930

*Estimated station totals are sums of the Nielsen TV and Cable TV household estimates for each county in which the station registers viewing of more than 5% as per the Nielsen Survey Methods.

Arizona—Tolleson

KPPX

Ch. 51

(Operates satellite KBPX, Flagstaff, AZ)

Network Service: PAX.

Licensee: America 51 LP, 11 W. Medlock Dr., Phoenix, AZ 85013.

Studio: 2777 E. Camelback Rd., Suite 220, Phoenix, AZ 85016.

Phone: 602-808-0729. **Fax:** 602-808-8864.

Technical Facilities: Channel No. 51 (692-698 MHz). Authorized power: 4900-kw max. visual, 490-kw max. aural. Antenna: 1748-ft. above av. terrain, 338-ft. above ground, 2960-ft. above sea level.

Latitude 33° 20' 03"
Longitude 112° 03' 38"

Transmitter: South Mountain Park, 2.1-mi. SE of Dobblins Rd. & Central Ave. intersection.

Digital Facilities: Channel No. 52 (698-704 MHz). Power: 1000-kw max. visual. Antenna: 1791-ft. above av. terrain, 371-ft. above ground.

Latitude 33° 20' 03"
Longitude 112° 03' 38"

FCC Digital File Number: BPCDT-19991018AAU (pending).

Note: Latitude and longitude coordinates shown are based on the North American Datum of 1927 (NAD 27) as currently required by the Mass Media Bureau of the FCC.

Multichannel TV Sound: Planned.

Ownership: America 51 LP.

Began Operation: February 15, 1999.

Represented (legal): Skadden, Arps, Slate, Meagher & Flom LLP.

Represented (engineering): Hammett & Edison Inc.

Personnel:

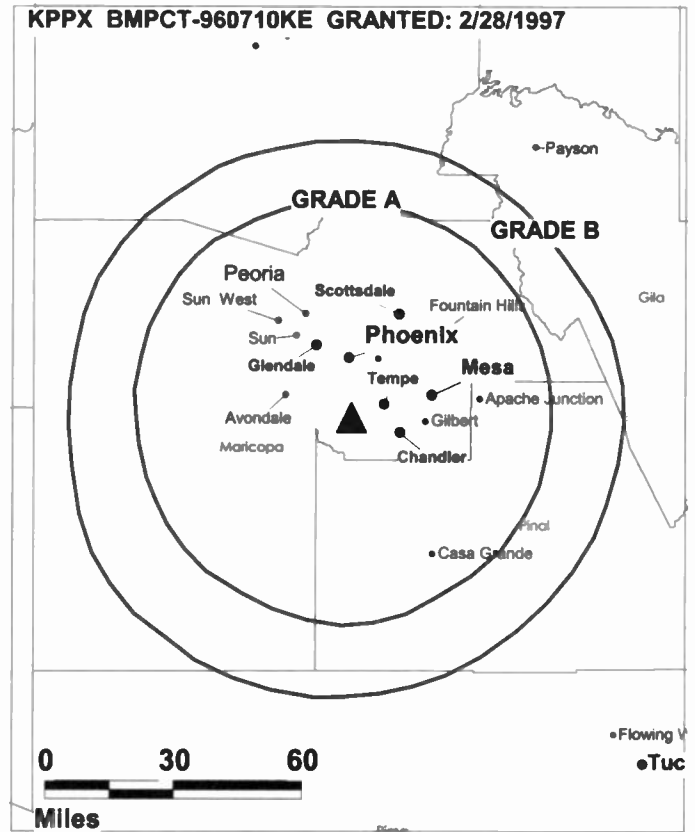
Hector G. Salvatierra, General Manager.

James J. Heiler, Station Manager.

Rates: On request.

City of License: Tolleson. **Station DMA:** Phoenix. **Rank:** 17.

KPPX BMPCT-960710KE GRANTED: 2/28/1997



© 2001 Warren Communications News

Circulation © 2000 Nielsen. Coverage based on Nielsen study.

Grand Total	Cable	Non-cable	Total
	TV Households	TV Households	
Estimated Station Totals*	669,470	493,400	1,162,870
Average Weekly Circulation (2000)	82,971	104,869	187,840
Average Daily Circulation (2000)			60,307
Station DMA Total	Cable	Non-cable	Total
	TV Households	TV Households	TV Households
Estimated Station Totals*	669,470	493,400	1,162,870
Average Weekly Circulation (2000)	82,971	104,869	187,840
Average Daily Circulation (2000)			60,307

*Estimated station totals are sums of the Nielsen TV and Cable TV household estimates for each county in which the station registers viewing of more than 5% as per the Nielsen Survey Methods.

Arizona—Tucson

KGUN Ch. 9

Network Service: ABC.

Licensee: Emmis Television License Corp. of Tucson, 950 Meridian St., Suite 1200, Indianapolis, IN 46204.

Studio: 7280 E. Rosewood, Tucson, AZ 85710.

Phone: 520-722-5486. **Fax:** 520-290-7636; 520-790-7738.

Web Site: <http://www.kgun9.com>

Technical Facilities: Channel No. 9 (186-192 MHz). Authorized power: 110-kw visual, 21.9-kw aural. Antenna: 3720-ft. above av. terrain, 240-ft. above ground, 8781-ft. above sea level.

Latitude 32° 24' 54"
Longitude 110° 42' 59"

Transmitter: Mount Bigelow, 20-mi. NE of Tucson.

Digital Facilities: Channel No. 35 (596-602 MHz). Power: 244-kw max. visual. Antenna: 3605-ft. above av. terrain, 188-ft. above ground.

Latitude 32° 24' 53.70"
Longitude 110° 42' 58.70"

FCC Digital File Number: BPCDT-19991021ACH (pending).

Note: Latitude and longitude coordinates shown are based on the North American Datum of 1927 (NAD 27) as currently required by the Mass Media Bureau of the FCC.

Multichannel TV Sound: Stereo only.

Satellite Earth Stations: Andrew, 4.5-meter C-band; Andrew, 7.1-meter C-band; Comtech, 4.5-meter C-band; Prodelin, 3.6-meter C-band; RCA Americom, 4.5-meter Ku-band; Andrew, Avantek, M/A-Com, RCA receivers.

News Service: AP.

Ownership: Emmis Broadcasting Corp. (Group Owner).

Began Operation: June 3, 1956. Sale to H. U. Garrett group from D. W. Ingram approved by FCC December 19, 1956 (Television Digest, Vol. 12:51). Sale to Henry S. Hilberry & associates by H. U. Garrett group approved by FCC December 14, 1960 (Vol. 16:45, 51). Sale to Gilmore Broadcasting Corp. of Arizona by Hilberry group along with WEHT(TV), Evansville, IN approved by FCC July 15, 1964 (Vol. 4:26, 29). Sale to May Broadcasting Co. by Gilmore approved by FCC July 31, 1968 (Vol. 8:15, 34). Sale to Lee Enterprises Inc. by May Broadcasting Co. approved by FCC November 7, 1986. Sale to present owner by Lee Enterprises Inc. approved by FCC September 25, 2000. (Vol. 40:20).

Represented (sales): Katz Continental Television.

Represented (legal): Wiley, Rein & Fielding.

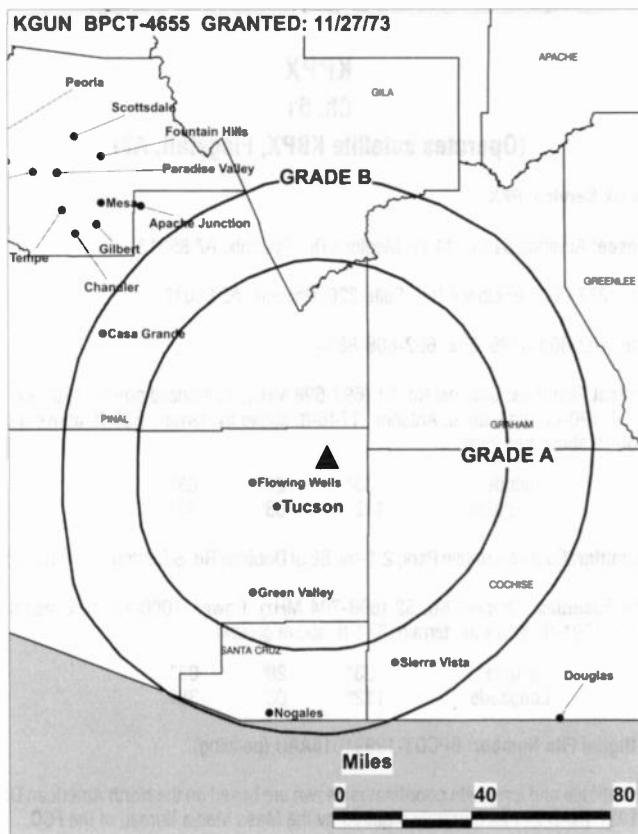
Personnel:

Ray Depa, General Manager.

Andrew Stewart, Sales Director.

Joe DeCarlo, National Sales Manager.

Joe Carriere, Local Sales Manager.



© 2001 Warren Communications News

Vickie Lynn Duprey, Business Manager.

Forrest Carr, News Director.

Martin Gios, Chief Engineer.

Highest 30 Sec. Rate: \$2000.

City of License: Tucson. **Station DMA:** Tucson. **Rank:** 71.

Circulation © 2000 Nielsen. Coverage based on Nielsen study.

Grand Total	Cable TV Households	Non-cable TV Households	Total TV Households
Estimated Station Totals*	266,500	190,760	457,260
Average Weekly Circulation (2000)	177,824	103,093	280,917
Average Daily Circulation (2000)			151,859
Station DMA Total	Cable TV Households	Non-cable TV Households	Total TV Households
Estimated Station Totals*	230,690	150,210	380,900
Average Weekly Circulation (2000)	171,371	98,605	269,976
Average Daily Circulation (2000)			147,798
Other DMA Total	Cable TV Households	Non-cable TV Households	Total TV Households
Estimated Station Totals*	35,810	40,550	76,360
Average Weekly Circulation (2000)	6,453	4,489	10,941
Average Daily Circulation (2000)			4,062

*Estimated station totals are sums of the Nielsen TV and Cable TV household estimates for each county in which the station registers viewing of more than 5% as per the Nielsen Survey Methods.

Arizona—Tucson

KHRR Ch. 40

Network Service: Telemundo.

Licensee: Apogee Television Tucson LLC, 15455 Hallmark Dr., Suite 100, Lake Oswego, OR 97035.

Studio: 2919 E. Broadway Blvd., Suite 110, Tucson, AZ 85716.

Phone: 520-322-6888. **Fax:** 520-881-7926.

E-mail: steve@khrr.com

Web Site: <http://www.khrr.com>

Technical Facilities: Channel No. 40 (626-632 MHz). Authorized power: 1550-kw max. & 1550-kw horizontal visual, 153.4-kw max. aural. Antenna: 2031-ft. above av. terrain, 55-ft. above ground, 4539-ft. above sea level.

Latitude 32° 14' 55.25"
Longitude 111° 06' 57.18"

Transmitter: American Tower Site, Tucson.

Digital Facilities: Channel No. 42 (638-644 MHz). Power: 313-kw max. visual. Antenna: 2012-ft. above av. terrain, 178-ft. above ground.

Latitude 32° 14' 55"
Longitude 111° 06' 57"

FCC Digital File Number: BPCDT-19991028AFS (pending).

Note: Latitude and longitude coordinates shown are based on the North American Datum of 1927 (NAD 27) as currently required by the Mass Media Bureau of the FCC.

Multichannel TV Sound: Stereo only.

Satellite Earth Stations: RCA, 5-meter Ku-band; United Satellite Systems, 7-meter C-band; Drake, M/A-Com, NDS, Scientific-Atlanta receivers.

Ownership: Apogee Television.

Began Operation: January 1, 1985. Left air October 17, 1989. Returned to air July 1, 1992. Assignment of license from Les Von Eberstein, trustee to Jay S. Zucker approved by FCC October 16, 1991. Sale to present owner from Jay S. Zucker approved by FCC October 23, 1998.

Represented (sales): Telemundo Network Sales.

Represented (legal): Shainis & Peltzman.

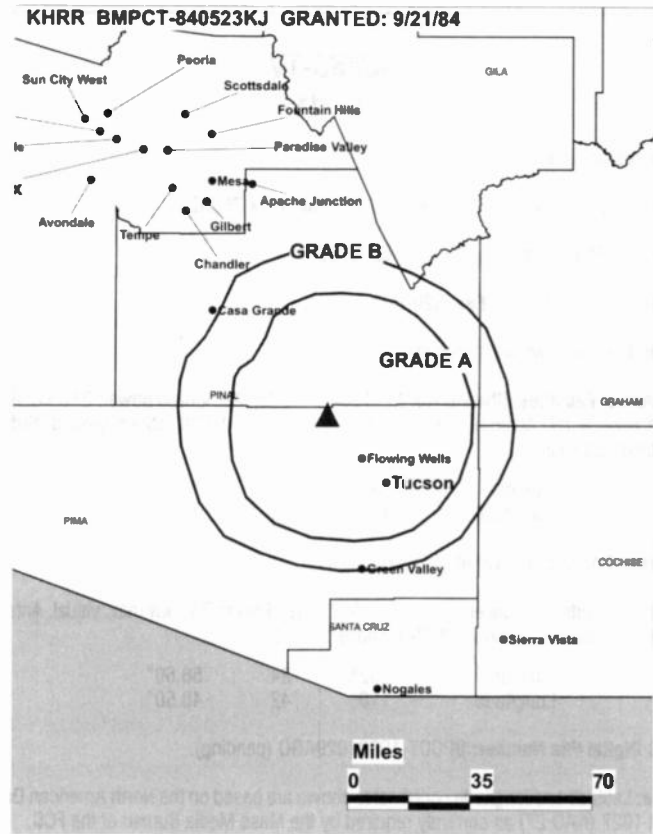
Personnel:

Tamara Valenzuela-Cavazos, General Manager.

Sybil Velarde, Local Sales Manager.

Beverly Shillinger, Business Manager.

Juan Carlos-Aviles, News Director.



© 2001 Warren Communications News

Pablo Sierra, Production Manager.

Sandle Mendez-Thompson, Promotion Director.

Lupita Celaya, Program Director & Traffic Manager.

Steve Twisleton, Chief Engineer.

Highest 30 Sec. Rate: \$200.

City of License: Tucson. **Station DMA:** Tucson. **Rank:** 71.

Circulation © 2000 Nielsen. Coverage based on Nielsen study.

Grand Total	Cable TV Households	Non-cable TV Households	Total TV Households
Estimated Station Totals*	6,440	140,080	146,520
Average Weekly Circulation (2000)	2,479	11,777	14,257
Average Daily Circulation (2000)			4,573
Station DMA Total	Cable TV Households	Non-cable TV Households	Total TV Households
Estimated Station Totals*	6,440	140,080	146,520
Average Weekly Circulation (2000)	2,479	11,777	14,257
Average Daily Circulation (2000)			4,573

* Estimated station totals are sums of the Nielsen TV and Cable TV household estimates for each county in which the station registers viewing of more than 5% as per the Nielsen Survey Methods.

Arizona—Tucson

KMSB-TV Ch. 11

Network Service: FOX.

Licensee: Belo TV Inc., 400 S. Record St., Dallas, TX 75202.

Studio: 1855 N. 6th Ave., Tucson, AZ 85705.

Phone: 520-770-1123. **Fax:** 520-629-7185.

Web Site: <http://www.kmsb.com>

Technical Facilities: Channel No. 11 (198-204 MHz). Authorized power: 316-kw visual, 31.6-kw aural. Antenna: 1663-ft. above av. terrain, 187-ft. above ground, 6056-ft. above sea level.

Latitude 31° 42' 18"
Longitude 110° 55' 26"

Transmitter: 2.5-mi. NW of Mount Hopkins.

Digital Facilities: Channel No. 25 (536-542 MHz). Power: 741-kw max. visual. Antenna: 3691-ft. above av. terrain, 177-ft. above ground.

Latitude 32° 24' 56.50"
Longitude 110° 42' 48.50"

FCC Digital File Number: BPCDT-19991029AGO (pending).

Note: Latitude and longitude coordinates shown are based on the North American Datum of 1927 (NAD 27) as currently required by the Mass Media Bureau of the FCC.

Satellite Earth Stations: Comtech, 5-meter Ku & C-band; RCA Americom, 3-meter Ku-band; Scientific-Atlanta, 5-meter C-band; Scientific-Atlanta receivers.

LMA: Local marketing agreement with KTTU-TV (U), Tucson.

Ownership: Belo Corp. (Group Owner).

Began Operation: February 1, 1967. Sale to present owner by Providence Journal approved by FCC February 28, 1997. Sale to Providence Journal by Roadrunner TV Ltd. Partnership approved by FCC November 19, 1984. Previous sale by I.B.C. (Danny Thomas, et al.) approved by FCC November 16, 1976 (*Television Digest*, Vol. 24:12, 40).

Represented (sales): TeleRep Inc.

Represented (legal): Wiley, Rein & Fielding.

Represented (engineering): A. D. Ring PA.

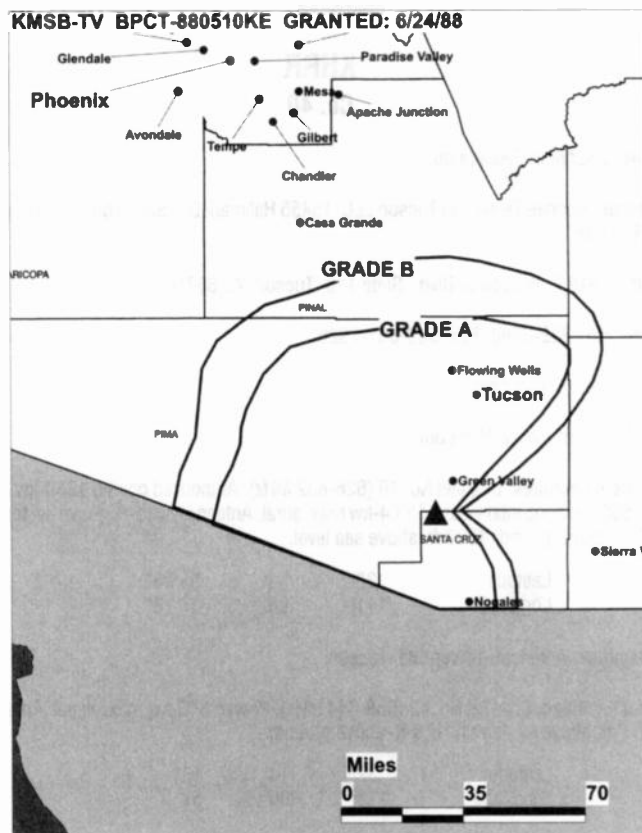
Personnel:

Diane Frisch, Vice President & General Manager.

Lou Medran, Operations Manager.

**We were the broker
in the 1995 sale of
KMSB-TV**

**THE TED HEPBURN
COMPANY**
Ted Hepburn, President
325 Garden Rd., Palm Beach, FL 33480
(561) 863 8995



© 2001 Warren Communications News

Allen Trattner, General Sales Manager.

Doug McClure, Local Sales Manager.

Roy Mitchell, Engineering Director.

Harry West, Programming & Promotion Director.

Betsy Green, Marketing Director.

Allen Canfield, Comptroller.

Rates: On request.

City of License: Tucson. **Station DMA:** Tucson. **Rank:** 71.

Circulation © 2000 Nielsen. Coverage based on Nielsen study.

Grand Total	Cable TV Households	Non-cable TV Households	Total TV Households
Estimated Station Totals*	230,690	150,210	380,900
Average Weekly Circulation (2000)	133,026	77,200	210,226
Average Daily Circulation (2000)			82,175
Station DMA Total	Cable TV Households	Non-cable TV Households	Total TV Households
Estimated Station Totals*	230,690	150,210	380,900
Average Weekly Circulation (2000)	133,026	77,200	210,226
Average Daily Circulation (2000)			82,175

*Estimated station totals are sums of the Nielsen TV and Cable TV household estimates for each county in which the station registers viewing of more than 5% as per the Nielsen Survey Methods.

Arizona—Tucson

KOLD-TV Ch. 13

Network Service: CBS.

Licensee: Raycom America Inc., 201 Monroe St., 20th Floor, RSA Tower, Montgomery, AL 36104.

Studio: 7831 N. Business Park Dr., Tucson, AZ 85743.

Phone: 520-744-1313. **Fax:** 520-744-5235.

E-mail: admin@kold-tv.com

Web Site: http://www.kold.com

Technical Facilities: Channel No. 13 (210-216 MHz). Authorized power: 302-kw visual. Antenna: 2041-ft. above av. terrain, 187-ft. above ground, 4555-ft. above sea level.

Latitude 32° 14' 56"
Longitude 111° 06' 58"

Transmitter: 11.5-mi. WNW of Tucson, in the Tucson Mountains.

Digital Facilities: Channel No. 32 (578-584 MHz). Power: 762-kw max. visual. Antenna: 1975-ft. above av. terrain, 132-ft. above ground.

Latitude 32° 14' 56"
Longitude 111° 06' 58"

FCC Digital File Number: BPCDT-19991025AEQ. Granted: May 12, 2000.

Note: Latitude and longitude coordinates shown are based on the North American Datum of 1927 (NAD 27) as currently required by the Mass Media Bureau of the FCC.

Satellite Earth Stations: AFC, 4-meter Ku-band; SatCom, 5-meter Ku-band; Scientific-Atlanta, 4.6-meter C-band; Scientific-Atlanta, 7-meter C-band; Uniden, 3-meter C-band; W/A-Com, Omni, Scientific-Atlanta receivers.

News Services: AP, CBS Newspath, CNN Newsource.

Ownership: Raycom Media Inc. (Group Owner).

Began Operation: January 13, 1953. Sale to Evening News Assn. by Gene Autry & associates approved by FCC May 21, 1969 (*Television Digest*, Vol. 9:15, 20). Sale to Knight-Ridder approved by FCC January 13, 1986 (Vol. 26:3). Sale to News Press & Gazette Co. approved by FCC April 26, 1989 (Vol. 29:9). Sale to New Vision Television approved by FCC December 27, 1993. Sale to Ellis Communications approved by FCC February 10, 1995 (Vol. 34:48; 35:14). Sale to present owner by Ellis Communications approved by FCC July 26, 1996.

Represented (sales): Harrington, Righter & Parsons Inc.

Represented (legal): Covington & Burling.

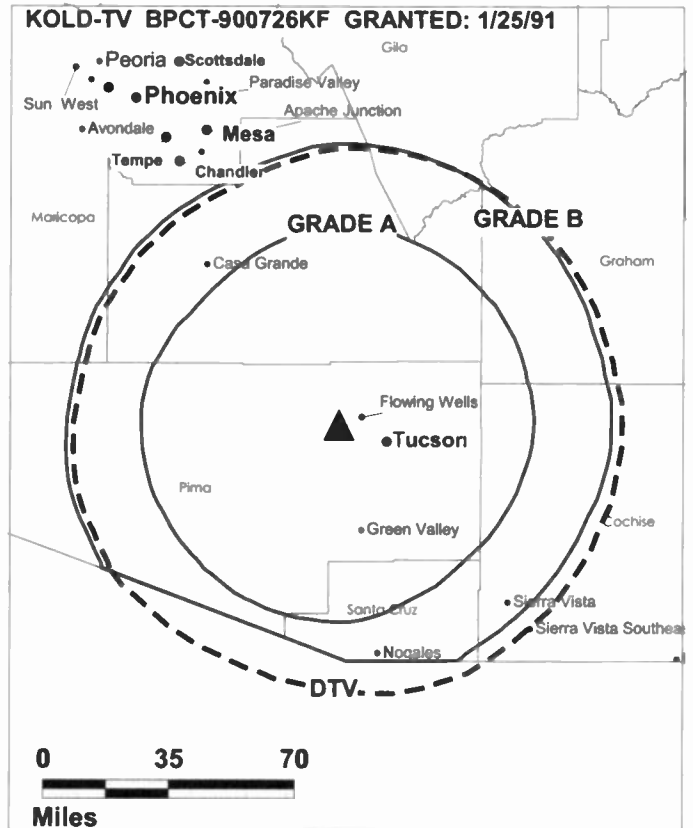
Personnel:

Jim Arnold, Vice President & General Manager.

Chuck Amy, Operations & Engineering Director.

Kevin Branigan, General Sales Manager.

Barbara Wagoner, National Sales Manager.



© 2001 Warren Communications News

Carolyn Kane, News Manager.

Leanne Shields, Business Manager.

Highest 30 Sec. Rate: \$1000.

City of License: Tucson. **Station DMA:** Tucson. **Rank:** 71.

Circulation © 2000 Nielsen. Coverage based on Nielsen study.

Grand Total	Cable TV Households	Non-cable TV Households	Total TV Households
Estimated Station Totals*	252,510	182,380	434,890
Average Weekly Circulation (2000)	169,337	103,111	272,448
Average Daily Circulation (2000)			140,016
Station DMA Total	Cable TV Households	Non-cable TV Households	Total TV Households
Estimated Station Totals*	230,690	150,210	380,900
Average Weekly Circulation (2000)	166,064	100,987	267,052
Average Daily Circulation (2000)			137,424
Other DMA Total	Cable TV Households	Non-cable TV Households	Total TV Households
Estimated Station Totals*	21,820	32,170	53,990
Average Weekly Circulation (2000)	3,273	2,123	5,396
Average Daily Circulation (2000)			2,592

* Estimated station totals are sums of the Nielsen TV and Cable TV household estimates for each county in which the station registers viewing of more than 5% as per the Nielsen Survey Methods.

Arizona—Tucson

KTTU-TV Ch. 18

Network Service: UPN.

Licensee: Clear Channel Radio Licenses Inc., 200 Concord Plaza, Suite 600, San Antonio, TX 78265-9512.

Studio: 1855 N. 6th Ave., Tucson, AZ 85705.

Phone: 520-624-0180. **Fax:** 520-629-7185.

Technical Facilities: Channel No. 18 (494-500 MHz). Authorized power: 2510-kw max. visual, 251-kw max. aural. Antenna: 1970-ft. above av. terrain, 200-ft. above ground, 4560-ft. above sea level.

Latitude 32° 14' 55"
Longitude 110° 06' 57"

Transmitter: Tucson Mountains.

Digital Facilities: Channel No. 19 (500-506 MHz). Power: 1000-kw max. visual. Antenna: 2008-ft. above av. terrain, 161-ft. above ground.

Latitude 32° 14' 56"
Longitude 111° 06' 58"

FCC Digital File Number: BPCDT-19991029ACC (pending).

Note: Latitude and longitude coordinates shown are based on the North American Datum of 1927 (NAD 27) as currently required by the Mass Media Bureau of the FCC.

Satellite Earth Stations: BMS, 5-meter C-band; RCA, 4.6-meter Ku-band; M/A-Com, Microdyne receivers.

LMA: Local marketing agreement with KMSB-TV (F), Tucson.

Ownership: Clear Channel Broadcasting Inc. (Group Owner).

Began Operation: December 31, 1984. Sale to present owner by Diocese of Tucson approved by FCC January 11, 1989 (*Television Digest*, Vol. 28:46).

Represented (sales): TeleRep Inc.

Represented (legal): Cohn & Marks.

Represented (engineering): Marsand Inc.

Personnel:

Jack Jacobson, General Manager.

Allen Trattner, General Sales Manager.

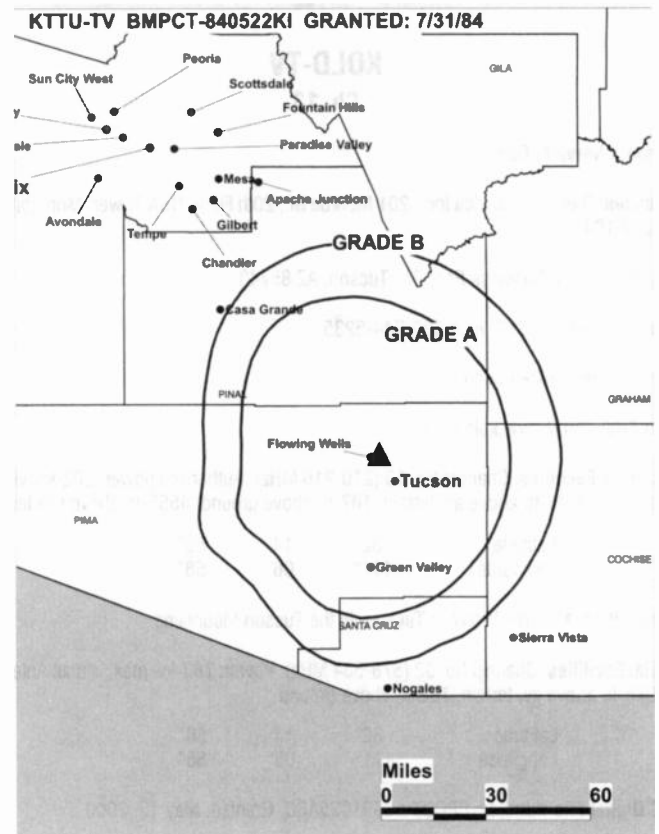
Doug McClure, National Sales Manager.

Harry West, Program & Promotion Director.

Roy Mitchell, Chief Engineer.

Allen R. Canfield, Business Manager.

Lou Medran, Production Manager.



© 2001 Warren Communications News

Sandra Jaramillo, Traffic Manager.

Highest 30 Sec. Rate: \$120.

City of License: Tucson. **Station DMA:** Tucson. **Rank:** 71.

Circulation © 2000 Nielsen. Coverage based on Nielsen study.

Grand Total	Cable TV Households	Non-cable TV Households	Total TV Households
Estimated Station Totals*	230,690	167,790	398,480
Average Weekly Circulation (2000)	76,229	50,758	126,987
Average Daily Circulation (2000)			38,656
Station DMA Total	Cable TV Households	Non-cable TV Households	Total TV Households
Estimated Station Totals*	230,690	135,620	366,310
Average Weekly Circulation (2000)	76,229	48,281	124,510
Average Daily Circulation (2000)			38,302
Other DMA Total	Cable TV Households	Non-cable TV Households	Total TV Households
Estimated Station Totals*	0	32,170	32,170
Average Weekly Circulation (2000)	0	2,477	2,477
Average Daily Circulation (2000)			354

*Estimated station totals are sums of the Nielsen TV and Cable TV household estimates for each county in which the station registers viewing of more than 5% as per the Nielsen Survey Methods.

Arizona—Tucson

KVOA Ch. 4

Network Service: NBC.

Licensee: KVOA Communications Inc., 134 Columbus St., Charleston, SC 29403.

Studio: 209 W. Elm St., Tucson, AZ 85705.

Mailing Address: Box 5188, Tucson, AZ 85703.

Phones: 520-624-2477; 520-792-2270. **Fax:** 520-620-1309.

Web Site: <http://www.kvoa.com>

Technical Facilities: Channel No. 4 (66-72 MHz). Authorized power: 35-kw visual, 6.92-kw aural. Antenna: 3680-ft. above av. terrain, 374-ft. above ground, 8897-ft. above sea level.

Latitude 32° 24' 56.00"
Longitude 110° 42' 48.50"

Transmitter: Mount Bigelow, 18-mi. NE of Tucson.

Digital Facilities: Channel No. 23 (524-530 MHz). Power: 200-kw max. visual, 3636-ft. above av. terrain, 170-ft. above ground.

Latitude 32° 24' 56"
Longitude 110° 42' 49"

FCC Digital File Number: BPCDT-19991028ACN.

Note: Latitude and longitude coordinates shown are based on the North American Datum of 1927 (NAD 27) as currently required by the Mass Media Bureau of the FCC.

Multichannel TV Sound: Stereo only.

Satellite Earth Stations: Comtech, 5-meter Ku & C-band; Harris, 4.5-meter Ku-band; Harris, 6.1-meter Ku-band; RCA Americom, 4.5-meter Ku-band; SatCom, 7-meter C-band; Omni, Standard Communications receivers.

SNG Mobile Dish: Andrew, 2.6-meter Ku-band.

News Services: AP, CNN Newsource, NBC News Channel.

Ownership: Evening Post Publishing Co. (Group Owner).

Began Operation: September 27, 1953. Sale to present owner by H & C Communications approved by FCC October 28, 1993 (*Television Digest*, Vol. 33:14). Sale to H & C Communications by Donald R. Diamond, Richard L. Block, et al., approved by FCC June 28, 1982. Sale to Donald R. Diamond, Richard L. Block, et al., by Pulitzer Publishing approved by FCC November 24, 1972. Sale to Pulitzer Publishing by WGAL TV (Steinman) approved by FCC July 31, 1968 (Vol. 8:34). Sale to WGAL-TV Alvarado Television Co. Inc. approved by FCC January 23, 1963. Merger with KOAT-TV, Albuquerque approved by FCC September 30, 1959 (Vol. 15:34, 40). Sale to Clinton McKinnon by A. M. Caldwell, Walter Stiles & associates approved by FCC February 6, 1957 (Vol. 12:51; 13:6).

Represented (sales): Petry Television Inc.

Represented (legal): Dow, Lohnes & Albertson PLLC.

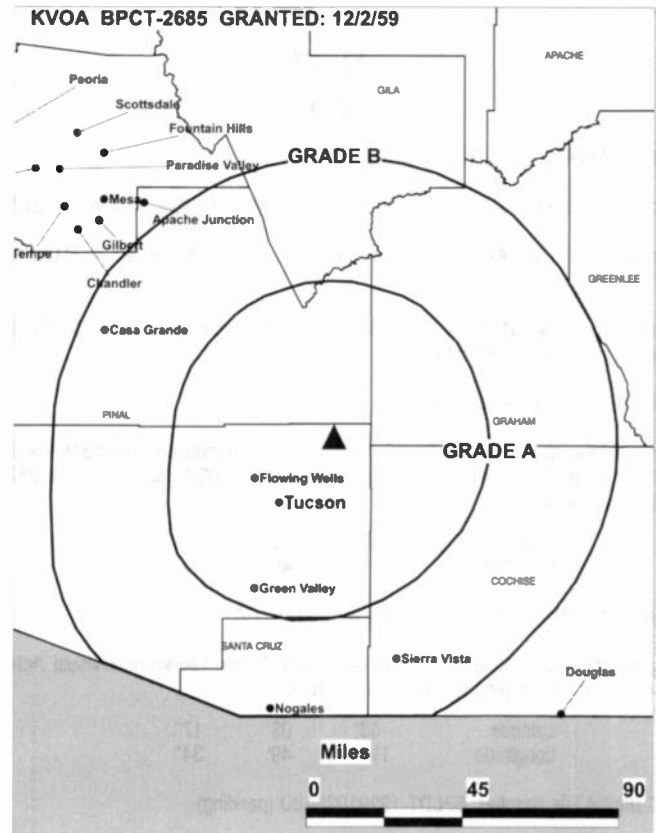
Represented (engineering): Denny & Associates PC.

Personnel:

Jon F. Ruby, President & General Manager.

Dan Corken, General Sales Manager.

Debra Hastings, Local Sales Manager.



© 2001 Warren Communications News

David Hatfield, Program Director.

Ralph S. Turk, Chief Engineer.

Lisa Contreras, News Director.

Linda Tremmelling, Business Manager.

David Kerrigan, Production Manager.

Jodi Thompson, Promotion Director.

Rates: On request.

City of License: Tucson. **Station DMA:** Tucson. **Rank:** 71.

Circulation © 2000 Nielsen. Coverage based on Nielsen study.

Grand Total	Cable TV Households	Non-cable TV Households	Total TV Households
Estimated Station Totals*	252,510	190,760	443,270
Average Weekly Circulation (2000)	181,601	106,278	287,879
Average Daily Circulation (2000)			166,957
Station DMA Total	Cable TV Households	Non-cable TV Households	Total TV Households
Estimated Station Totals*	230,690	150,210	380,900
Average Weekly Circulation (2000)	180,074	102,143	282,217
Average Daily Circulation (2000)			164,311
Other DMA Total	Cable TV Households	Non-cable TV Households	Total TV Households
Estimated Station Totals*	21,820	40,550	62,370
Average Weekly Circulation (2000)	1,527	4,135	5,662
Average Daily Circulation (2000)			2,646

*Estimated station totals are sums of the Nielsen TV and Cable TV household estimates for each county in which the station registers viewing of more than 5% as per the Nielsen Survey Methods.

Arizona—Yuma

KSWT Ch. 13

Network Service: CBS, Telemundo.

Licensee: Pappas Telecasting of Arizona LLC, 5111 McKinley Ave., Fresno, CA 93727.

Studios: 1301 S. 3rd Ave., Yuma, AZ 85364; 1681 W. Main St., Suite 316, El Centro, CA 92243.

Phones: 520-782-5113 (Yuma); 760-352-3142 (El Centro). **Fax:** 520-782-0320 (Yuma); 760-352-2488 (El Centro).

Web Site: <http://www.cbs13.com>

Technical Facilities: Channel No. 13 (210-216 MHz). Authorized power: 316-kw visual, 31.6-kw aural. Antenna: 1560-ft. above av. terrain, 403-ft. above ground, 2528-ft. above sea level.

Latitude	33°	03'	17.40"
Longitude	114°	49'	34.20"

Transmitter: Black Mountain, 17.5-mi. N of Ogilby, CA.

Digital Facilities: Channel No. 16 (482-488 MHz). Power: 196-kw max. visual. Antenna: 1457-ft. above av. terrain, 302-ft. above ground.

Latitude	33°	03'	17"
Longitude	114°	49'	34"

FCC Digital File Number: BPCDT-19991028ABD (pending).

Note: Latitude and longitude coordinates shown are based on the North American Datum of 1927 (NAD 27) as currently required by the Mass Media Bureau of the FCC.

Multichannel TV Sound: Stereo only.

Satellite Earth Stations: Harris, 7-meter C-band; M/A-Com, 4.2-meter Ku-band; Drexel, Harris, M/A-Com receivers.

News Services: AP, CBS Newspath.

Ownership: Pappas Telecasting Companies (Group Owner).

Began Operation: December 3, 1963. Sale to present owner by Eclipse Media LLC approved by FCC May 31, 2000 (*Television Digest*, Vol. 40:18). Sale to Eclipse Media LLC from KB Media Inc. by Beacon Communications approved by FCC September 26, 1997. Sale to KB Media Inc. approved by FCC May 2, 1991. Sale to Beacon Communications by Service Broadcasters approved by FCC July 27, 1983. Sale to Service by Robert W. Crites, et al., approved by FCC October 19, 1977. Previous sale by Combined Communications approved by FCC August 2, 1973 (Vol. 12:41; 13:33). Merger with KTAR Broadcasting to form Combined Communications Corp. approved by FCC October 22, 1969. Previous sale by Robert W. Crites and John & Helen Noga approved by FCC January 19, 1967.

Represented (sales): Katz Continental Television; Telemundo Network Sales.

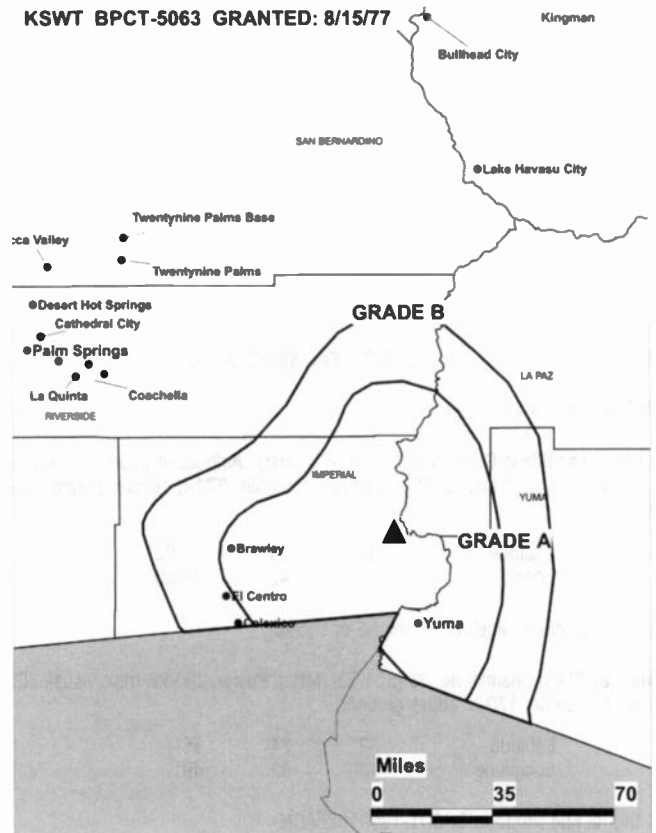
Represented (legal): O'Melveny & Myers LLP.

Personnel:

David Joseph, Managing Partner.

Michele Dyer, Managing Partner.

Larry Linares, General Sales Manager.



© 2001 Warren Communications News

Doug Melanson, Chief Engineer.

Tom Gilmour, News Director.

Lynn White, Programming Coordinator.

Catherine Castracane, Controller.

Pam McDonald, Accounting Manager.

Highest 30 Sec. Rate: \$375.

City of License: Yuma. **Station DMA:** Yuma-EI Centro. **Rank:** 174.

Circulation © 2000 Nielsen. Coverage based on Nielsen study.

Grand Total	Cable TV Households	Non-cable TV Households	Total TV Households
Estimated Station Totals*	54,700	32,260	86,960
Average Weekly Circulation (2000)	35,511	11,997	47,507
Average Daily Circulation (2000)			20,445
Station DMA Total	Cable TV Households	Non-cable TV Households	Total TV Households
Estimated Station Totals*	54,700	32,260	86,960
Average Weekly Circulation (2000)	35,511	11,997	47,507
Average Daily Circulation (2000)			20,445

* Estimated station totals are sums of the Nielsen TV and Cable TV household estimates for each county in which the station registers viewing of more than 5% as per the Nielsen Survey Methods.

Arizona—Yuma

KYMA Ch. 11

Network Service: NBC.

Licensee: Yuma Broadcasting Co., 1500 Foremaster Lane, Las Vegas, NV 89101.

Studio: 1385 S. Pacific Ave., Yuma, AZ 85365.

Phones: 520-782-1111; 800-944-6101. **Fax:** 520-782-5401.

E-mail: pheeink@kyma.com.

Web Site: <http://www.kyma.com>.

Technical Facilities: Channel No. 11 (198-204 MHz). Authorized power: 316-kw visual, 63.2-kw aural. Antenna: 1617-ft. above av. terrain, 518-ft. above ground, 2536-ft. above sea level.

Latitude 33° 03' 10"
Longitude 114° 49' 40"

Transmitter: Black Mountain, 25-mi. NW of Yuma.

Digital Facilities: Channel No. 41 (632-638 MHz). Power: 926-kw max. visual. Antenna: 1535-ft. above av. terrain, 435-ft. above ground.

Latitude 33° 03' 10"
Longitude 114° 49' 40"

FCC Digital File Number: BPCDT-19991029AAZ (pending).

Note: Latitude and longitude coordinates shown are based on the North American Datum of 1927 (NAD 27) as currently required by the Mass Media Bureau of the FCC.

Satellite Earth Stations: Andrew, 4.7-meter Ku-band; Standard Communications, 3-meter Ku-band.

Ownership: Sunbelt Communications Co. (Group Owner).

Began Operation: January 22, 1988.

Represented (sales): Blair Television.

Represented (legal): Dow, Lohnes & Albertson PLLC.

Represented (engineering): Lohnes & Culver.

Personnel:

Paul Heebink, General Manager.

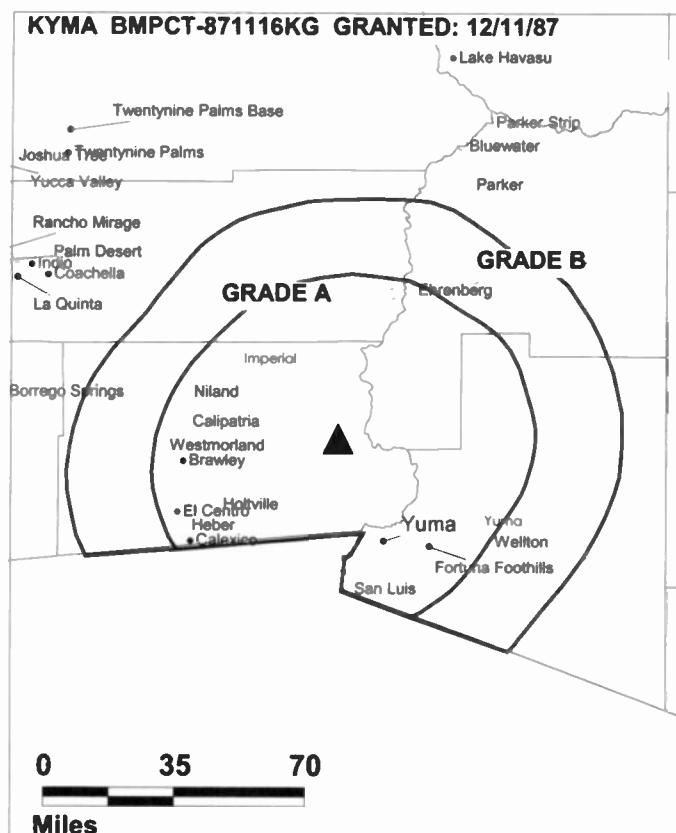
Patrick Fisher, National Sales Manager.

Jeff Harris, Local Sales Manager.

Robert Russell, Chief Engineer.

Bruce Kirk, News Director.

Gail Chango, Program Director.



© 2001 Warren Communications News

Alfonso Charles, Promotion Director.

Vicki Quiroz, Production Manager.

Linda Mierzwik, Traffic Manager.

Highest 30 Sec. Rate: \$1200.

City of License: Yuma. **Station DMA:** Yuma-El Centro. **Rank:** 174.

Circulation © 2000 Nielsen. Coverage based on Nielsen study.

Grand Total	Cable TV Households	Non-cable TV Households	Total TV Households
Estimated Station Totals*	54,700	32,260	86,960
Average Weekly Circulation (2000)	40,320	14,696	55,016
Average Daily Circulation (2000)			31,684
Station DMA Total	Cable TV Households	Non-cable TV Households	Total TV Households
Estimated Station Totals*	54,700	32,260	86,960
Average Weekly Circulation (2000)	40,320	14,696	55,016
Average Daily Circulation (2000)			31,684

*Estimated station totals are sums of the Nielsen TV and Cable TV household estimates for each county in which the station registers viewing of more than 5% as per the Nielsen Survey Methods.

Arizona—Yuma-Mexicali, Mexico

XHBC-TV Ch. 3

Network Service: Telemundo.

Licensee: Televisora de Mexicali S.A., Ave. Madero 714 Altos, Baja California, Mexico.

Technical Facilities: Channel No. 3 (60-66 MHz). Authorized power: 100-kw visual, 26-kw aural. Antenna: 650-ft. above av. terrain.

Transmitter: Mexicali, Mexico.

Began Operation: October 6, 1975.

Personnel:

Raul Sanchez Aparicio, General Manager.

Rates: On request.

City of License: Mexicali, Mexico. **Station DMA:** Yuma-El Centro. **Rank:** 174.


Circulation © 2000 Nielsen. Coverage based on Nielsen study.

Grand Total	Cable TV Households	Non-cable TV Households	Total TV Households
Estimated Station Totals*	26,640	14,340	40,980
Average Weekly Circulation (2000)	3,437	2,567	6,003
Average Daily Circulation (2000)			2,500

Station DMA Total	Cable TV Households	Non-cable TV Households	Total TV Households
Estimated Station Totals*	26,640	14,340	40,980
Average Weekly Circulation (2000)	3,437	2,567	6,003
Average Daily Circulation (2000)			2,500

*Estimated station totals are sums of the Nielsen TV and Cable TV household estimates for each county in which the station registers viewing of more than 5% as per the Nielsen Survey Methods.

Subscribe now...



to the authoritative weekly information service covering the latest developments in broadcasting, cable, consumer electronics and allied industries...



Television Digest has been keeping leading communication executives informed since 1945 and is published for all those decision-makers—like you—who have a big stake in the ever-changing broadcasting, cable and consumer electronics industries.

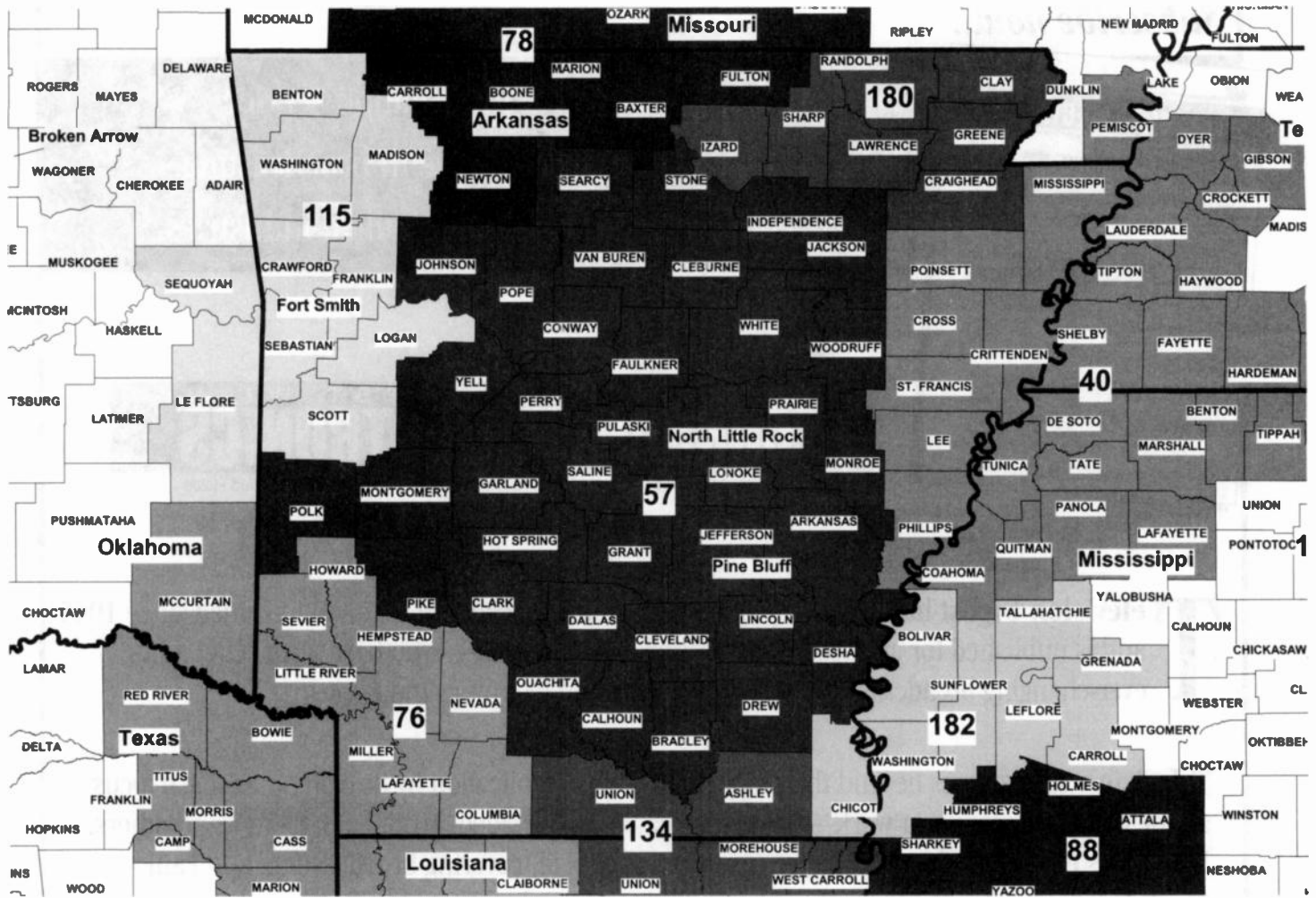
Television Digest goes beyond the scope of any other publication by bringing into sharp focus all the conflicting forces at work—broadcast, cable, home video, MDS, DBS, SMATV and others. It provides experienced, authoritative coverage. Tack Nail, covering broadcasting, and Paul Gluckman, covering consumer electronics, are known and respected throughout the entire industry.

And each issue of **TVD** provides thorough coverage of government activities—the FCC, Capitol Hill, the White House. **Television Digest** also gives you the latest news on Marketing strategies... programming plays... personnel shifts...and current standings in the revenue and ratings picture.

Television Digest regularly includes statistics that cannot be found anywhere else. And because conventions, professional meetings and trade shows are of such vital importance to the communications industry, **TVD** provides complete pre- and post-meeting coverage of virtually every major professional meeting and trade show, whether in the U.S. or abroad.



Warren Communications News • 2115 Ward Court, NW • Washington, D.C. 20037
Phone: 800-771-9202 • Fax: 202-293-3435 • e-mail: info@warren-news.com



© 2001 Warren Communications News

MARKET	NIelsen DMA TV HOUSEHOLDS	RANK
Memphis, TN	641,630	40
Little Rock-Pine Bluff, AR	491,830	57
Shreveport, LA	371,020	76
Springfield, MO	369,070	78
Fort Smith, AR	227,670	115
Monroe, LA-El Dorado, AR	174,000	134
Joplin, MO-Pittsburg, KS	148,180	145
Jonesboro, AR	77,570	180
Greenwood-Greenville, MS	75,600	182

MARKET AREA COMMERCIAL STATIONS

WBUY (40), WHBQ-TV (13), WLMT (30), WMC-TV (5), WPTY-TV (24), WPXX-TV (50), WREG-TV (3)
 KARK-TV (4), KASN (38), KATV (7), KLRT (16), KTHV (11), KVTH (26), KVTN (25), KYPX (42)
 KMSS-TV (33), KPXJ (21), KSHV (45), KSLA-TV (12), KTAL-TV (6), KTBS-TV (3)
 KDEB-TV (27), KOLR (10), KSPR (33), KYTV (3)
 KFAA (51), KFSM-TV (5), KHBS (40), KHOG-TV (29), KPOM-TV (24), KSBN-TV (57)
 KAQY (11), KARD (14), KKYK-TV (49), KMCT-TV (39), KNOE-TV (8), KTVE (10)
 KOAM-TV (7), KODE-TV (12), KSNF (16)
 KAIT-TV (8), KVTJ (48)
 WABG-TV (6), WXVT (15)

State Cross Reference List

Communities that receive programs of stations that are located elsewhere.

KKYK-TV, El Dorado	See Camden, AR
KTVE, El Dorado	See Monroe, LA
KPOM-TV, Fayetteville	See Fort Smith, AR
KASN & KVTN, Little Rock	See Pine Bluff, AR
KSBN-TV, Fayetteville	See Springdale, AR

Arkansas Analog Station Totals as of November 1, 2000

	VHF	UHF	TOTAL
Commercial Television	5	12	17
Educational Television	4	2	6
	9	14	23

Arkansas—Camden

KKYK-TV Ch. 49

Network Service: WBN.

Grantee: Arkansas 49 Inc., One Shackelford Dr., Suite 400, Little Rock, AR 72211.

Phone: 501-219-2400. **Fax:** 501-228-8000.

E-mail: info@kkyk.com

Web Site: http://www.kkyk.com

Technical Facilities: Channel No. 49 (680-686 MHz). Authorized power: 3020-kw max. visual. Antenna: 574-ft. above av. terrain, 571-ft. above ground, 751-ft. above sea level.

Latitude 33° 16' 19"
Longitude 92° 42' 12"

Transmitter: KBSA(FM) tower.

FCC Proposed Digital Channel Number: Ch. 49.

Note: Latitude and longitude coordinates shown are based on the North American Datum of 1927 (NAD 27) as currently required by the Mass Media Bureau of the FCC.

Ownership: Kaleidoscope Foundation Inc.

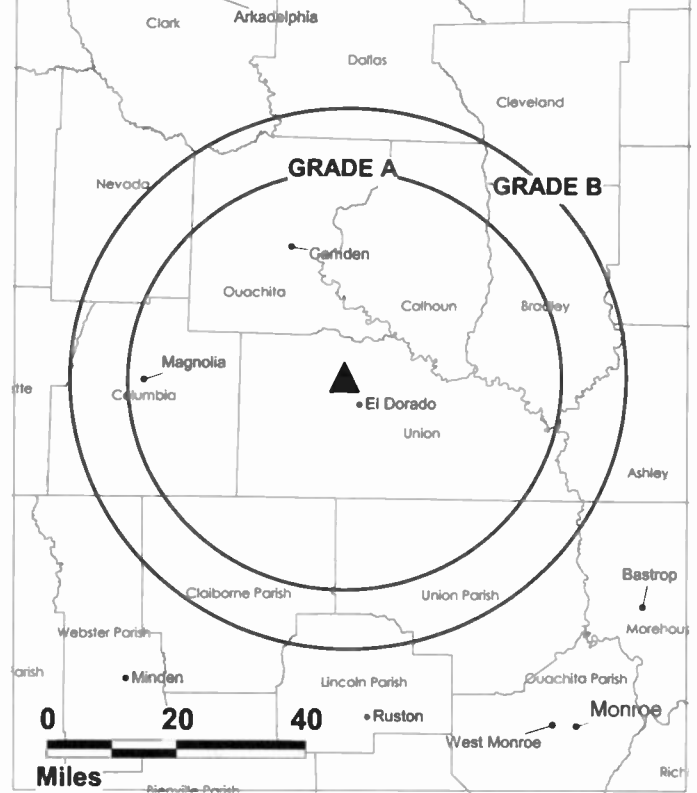
Began Operation: June 21, 1999. Sale pending to Arkansas 49 Inc.

Personnel:

Tom Shannon, General Manager.

City of License: Camden. **Station DMA:** Monroe-El Dorado. **Rank:** 134.

KKYK-TV BPCT-19991208ABG GRANTED: 1/24/00



© 2001 Warren Communications News

Circulation © 2000 Nielsen. Coverage based on Nielsen study.

Grand Total	Cable TV Households	Non-cable TV Households	Total TV Households
Estimated Station Totals*	1,380	1,680	3,060
Average Weekly Circulation (2000)	345	89	434
Average Daily Circulation (2000)			36

* Estimated station totals are sums of the Nielsen TV and Cable TV household estimates for each county in which the station registers viewing of more than 5% as per the Nielsen Survey Methods.

FCC Report

Covering Telecom Policy, Regulation
and Business Worldwide

For Information, call 800-771-9202

Arkansas—Fayetteville-Springdale

KHOG-TV Ch. 29 (Satellite of KHBS, Fort Smith, AR)

Network Service: ABC.

Licensee: KHBS Argyle Television Inc., 1325 Airmotive Way, Suite 130, Reno, NV 89502.

Studio: 15 N. Church, Fayetteville, AR 72701.

Phone: 501-521-1010. **Fax:** 501-521-9124.

Web Site: <http://www.khbs-khog.com>

Technical Facilities: Channel No. 29 (560-566 MHz). Authorized power: 1410-kw max. visual. Antenna: 886-ft. above av. terrain, 528-ft. above ground, 2323-ft. above sea level.

Latitude 36° 00' 57"
Longitude 94° 04' 59"

Holds CP for change to 873-ft. above av. terrain, 522-ft. above ground, 2309-ft. above sea level. BPCT-980109KE.

Transmitter: Robinson Mountain, 5-mi. SE of Fayetteville.

Digital Facilities: Channel No. 15 (478-482 MHz). Power: 180-kw max. visual. Antenna: 873-ft. above av. terrain, 522-ft. above ground.

Latitude 36° 00' 57"
Longitude 94° 04' 59"

FCC Digital File Number: BPCDT-19991101AES (pending).

Note: Latitude and longitude coordinates shown are based on the North American Datum of 1927 (NAD 27) as currently required by the Mass Media Bureau of the FCC.

News Services: ABC NewsOne, AP.

Ownership: Hearst-Argyle Television Inc. (Group Owner).

Began Operation: February 8, 1969. Left air December 7, 1973. Sale to George T. Hemreich by Paul W. Milam Sr., et al., approved by FCC April 30, 1975. Resumed operation December 8, 1977 (*Television Digest*, Vol. 17:50). Sale to Sigma Broadcasting Inc. approved by FCC February 19, 1985. Sale to Argyle Television Inc. approved by FCC May 16, 1996 (Vol. 36:13). Argyle merged with Hearst Corp. June 2, 1997 (Vol. 37:13, 35).

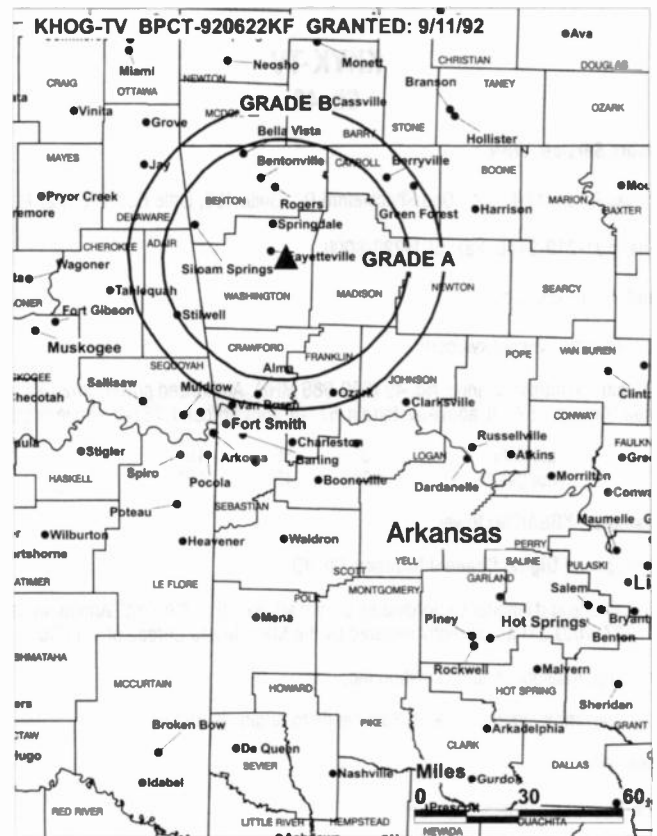
Represented (sales): Blair Television.

Represented (legal): Arter & Hadden LLP.

Represented (engineering): Denny & Associates PC.

Personnel:

- Jeff Bartlett, General Manager.
- Jarrell Wyatt, General Sales Manager.
- Les Bach, Chief Engineer.
- Tim Bass, Program Director.
- Jane Harmon, Promotion Director.



© 2001 Warren Communications News

Beth Reveille, Production Manager.

Pat Ronne, Controller.

Highest 30 Sec. Rate: \$1000.

City of License: Fayetteville. **Station DMA:** Fort Smith. **Rank:** 115.

Circulation © 2000 Nielsen. Coverage based on Nielsen study.

Grand Total	Cable TV Households	Non-cable TV Households	Total TV Households
Estimated Station Totals*	85,110	47,180	132,290
Average Weekly Circulation (2000)	64,498	18,515	83,013
Average Daily Circulation (2000)			47,902
Station DMA Total	Cable TV Households	Non-cable TV Households	Total TV Households
Estimated Station Totals*	78,750	28,960	107,710
Average Weekly Circulation (2000)	61,613	16,186	77,799
Average Daily Circulation (2000)			45,092
Other DMA Total	Cable TV Households	Non-cable TV Households	Total TV Households
Estimated Station Totals*	6,360	18,220	24,580
Average Weekly Circulation (2000)	2,886	2,329	5,215
Average Daily Circulation (2000)			2,811

*Estimated station totals are sums of the Nielsen TV and Cable TV household estimates for each county in which the station registers viewing of more than 5% as per the Nielsen Survey Methods.

Arkansas—Fort Smith

KFSM-TV Ch. 5

Network Service: CBS.

Licensee: The Times Southwest Broadcasting Inc., Box 369, Fort Smith, AR 72902.

Studio: 318 N. 13th St., Fort Smith, AR 72901.

Mailing Address: Box 369, Fort Smith, AR 72902.

Phone: 501-783-3131. **Fax:** 501-783-3295.

Web Site: <http://www.kfsm.com>

Technical Facilities: Channel No. 5 (76-82 MHz). Authorized power: 100-kw visual, 12.7-kw aural. Antenna: 1260-ft. above av. terrain, 1173-ft. above ground, 1986-ft. above sea level.

Latitude 35° 30' 43"
Longitude 94° 21' 38"

Transmitter: 9.5-mi. NNE of Fort Smith.

Holds CP for change to 1240-ft. above av. terrain, 1109-ft. above ground, 1923-ft. above sea level. BNPCT-19990920ABE.

Digital Facilities: Channel No. 18 (494-500 MHz). Power: 275-kw max. visual. Antenna: 1280-ft. above av. terrain, 1152-ft. above ground.

Latitude 35° 30' 43"
Longitude 94° 21' 38"

FCC Digital File Number: BPCDT-19990920AAJ. Granted: November 26, 1999.

Note: Latitude and longitude coordinates shown are based on the North American Datum of 1927 (NAD 27) as currently required by the Mass Media Bureau of the FCC.

Multichannel TV Sound: Stereo only.

Satellite Earth Stations: Andrew, 4.6-meter Ku-band; Scientific-Atlanta, 7-meter C-band; Scientific-Atlanta receivers.

News Services: AP, CBS Newspath.

Ownership: The New York Times Co. (Group Owner).

Began Operation: December 3, 1956. Sale to George T. Hemreich & Harry Pollock-Harry Newton Co. by Salome Nakdimen as administrator for husband's estate approved by FCC February 27, 1957 & June 27, 1957 (*Television Digest*, Vol. 13:9, 26). Pollock's purchase of 50% from George T. Hemreich approved by FCC March 5, 1958 (Vol. 14:6, 10). Sale of 51% by Harry Pollock to Donald Reynolds (who earlier had acquired 49%) approved by FCC January 7, 1959 (Vol. 14:36, 52; 15:2). Sale to Buford Television by Donald Reynolds approved by FCC April 4, 1973 (Vol. 12:38; 13:15). Sale to present owner by Buford Television approved by FCC July 31, 1979 (Vol. 19:4).

Represented (sales): Katz Continental Television.

Represented (legal): Koteen & Naftalin LLP.

Represented (engineering): Denny & Associates PC.

Personnel:

Van Comer, President & General Manager.

Linda Kearbey, Local Sales Manager.

Bur Edson, News Director.



© 2001 Warren Communications News

Larry Duncan, Chief Engineer.

Mary Lee Frase, Promotion Manager.

John-Mark Scales, Production Manager.

Jim Bell, Marketing Director.

Highest 30 Sec. Rate: \$650.

City of License: Fort Smith. **Station DMA:** Fort Smith. **Rank:** 115.

Circulation © 2000 Nielsen. Coverage based on Nielsen study.

Grand Total	Cable TV Households	Non-cable TV Households	Total TV Households
Estimated Station Totals*	172,560	105,790	278,350
Average Weekly Circulation (2000)	121,071	42,836	163,907
Average Daily Circulation (2000)			101,388
Station DMA Total	Cable TV Households	Non-cable TV Households	Total TV Households
Estimated Station Totals*	144,730	72,050	216,780
Average Weekly Circulation (2000)	108,855	36,493	145,348
Average Daily Circulation (2000)			91,581
Other DMA Total	Cable TV Households	Non-cable TV Households	Total TV Households
Estimated Station Totals*	27,830	33,740	61,570
Average Weekly Circulation (2000)	12,216	6,343	18,559
Average Daily Circulation (2000)			9,807

* Estimated station totals are sums of the Nielsen TV and Cable TV household estimates for each county in which the station registers viewing of more than 5% as per the Nielsen Survey Methods.

Arkansas—Fort Smith

KHBS

Ch. 40

(Operates satellite KHOG-TV, Fayetteville-Springdale, AR)

Network Service: ABC.

Licensee: KHBS Argyle Television Inc., 1325 Airmotive Way, Suite 130, Reno, NV 89502.

Studio: 2415 N. Albert Pike, Fort Smith, AR 72904.

Phone: 501-783-4040. **Fax:** 501-783-0550; 501-785-5375.

E-mail: tv4029@aol.com

Web Site: http://www.khbs-khog.com

Technical Facilities: Channel No. 40 (626-632 MHz). Authorized power: 3160-kw max. visual, 316-kw max. aural. Antenna: 2000-ft. above av. terrain, 225-ft. above ground, 2609-ft. above sea level.

Latitude 35° 04' 16"
Longitude 94° 40' 46"

Transmitter: Cavanal Hill.

Digital Facilities: Channel No. 21 (512-518 MHz). Power: 345-kw max. visual. Antenna: 1918-ft. above av. terrain, 136-ft. above ground.

Latitude 35° 04' 18"
Longitude 94° 40' 42"

FCC Digital File Number: BPCDT-19991101AEE (pending).

Note: Latitude and longitude coordinates shown are based on the North American Datum of 1927 (NAD 27) as currently required by the Mass Media Bureau of the FCC.

Satellite Earth Stations: Andrew, 4.5-meter C-band; Andrew, 7-meter C-band; Microdyne, 3-meter Ku-band; Microdyne, 5-meter C-band; Microdyne, 5-meter Ku-band; Avantek, Superior receivers.

SNG Mobile Dish: Andrew, 5-meter Ku & C-band.

News Services: ABC NewsOne, AP.

Ownership: Hearst-Argyle Television Inc. (Group Owner).

Began Operation: July 28, 1971. Sale to Sigma Broadcasting Inc. by George T. Hemreich approved by FCC February 19, 1985. Sale to Argyle Television Inc. by Sigma Broadcasting Inc. approved by FCC June 11, 1996. Argyle Television Inc. merged with Hearst Corp. June 2, 1997 (Television Digest, Vol. 37:13, 35).

Represented (sales): Blair Television.

Represented (engineering): Denny & Associates PC.

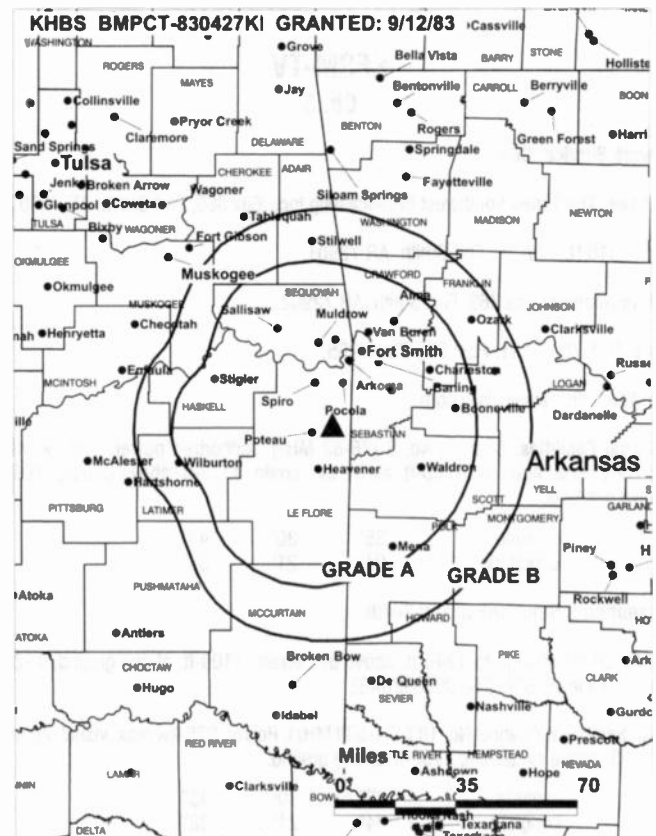
Personnel:

Jeff Bartlett, General Manager.

John Curry, General Sales Manager.

Sean Torbett, Engineering.

Mary Mondler, Traffic Manager.



© 2001 Warren Communications News

Tim Bass, Program Coordinator.

Pat Ronne, Business Manager.

Highest 30 Sec. Rate: \$1200.

City of License: Fort Smith. **Station DMA:** Fort Smith. **Rank:** 115.

Circulation © 2000 Nielsen. Coverage based on Nielsen study.

Grand Total	Cable TV Households	Non-cable TV Households	Total TV Households
Estimated Station Totals*	80,580	50,340	130,920
Average Weekly Circulation (2000)	53,476	21,171	74,647
Average Daily Circulation (2000)			41,180
Station DMA Total	Cable TV Households	Non-cable TV Households	Total TV Households
Estimated Station Totals*	65,980	43,090	109,070
Average Weekly Circulation (2000)	48,963	19,566	68,529
Average Daily Circulation (2000)			39,913
Other DMA Total	Cable TV Households	Non-cable TV Households	Total TV Households
Estimated Station Totals*	14,600	7,250	21,850
Average Weekly Circulation (2000)	4,513	1,606	6,118
Average Daily Circulation (2000)			1,267

* Estimated station totals are sums of the Nielsen TV and Cable TV household estimates for each county in which the station registers viewing of more than 5% as per the Nielsen Survey Methods.

Arkansas—Fort Smith

KPOM-TV Ch. 24

(Operates satellite KFAA, Rogers, AR)

Network Service: NBC.

Licensee: JDG Television Inc., Box 4610, Fort Smith, AR 72914.

Studio: 4624 Kelley Hwy., Fort Smith, AR 72904.

Mailing Address: Box 4610 Fort Smith, AR 72914.

Phone: 501-785-2400. **Fax:** 501-785-3169.

E-mail: dneedham@nbc24-51.com

Web Site: <http://www.nbc24-51.com>

Technical Facilities: Channel No. 24 (530-536 MHz). Authorized power: 2510-kw max. & 912-kw horizontal visual, 505-kw max. & 182-kw horizontal aural. Antenna: 1040-ft. above av. terrain, 499-ft. above ground, 2469-ft. above sea level.

Latitude	35°	42'	37.00"
Longitude	94°	08'	14.50"

Holds CP for change to 4349-kw max. visual, 434.9-kw max. aural, 1044-ft. above av. terrain, 480-ft. above ground, 8012-ft. above sea level. BPCT-860807KE.

Transmitter: RR 2, 4.2-mi. NNE of Mountainburg.

Digital Facilities: Channel No. 27 (548-554 MHz). Power: 100-kw max. visual. Antenna: 1001-ft. above av. terrain, 407-ft. above ground.

Latitude	35°	42'	36"
Longitude	94°	08'	15"

FCC Digital File Number: BPCDT-19991118ABF (pending).

Note: Latitude and longitude coordinates shown are based on the North American Datum of 1927 (NAD 27) as currently required by the Mass Media Bureau of the FCC.

Multichannel TV Sound: Stereo only.

Satellite Earth Stations: Automation Techniques, 3-meter; Harris, 3-meter; Harris, 8-meter; M/A-Com, 4-meter.

Ownership: Griffin Holdings Inc. (Group Owner).

Began Operation: November 12, 1978. Sale to present owner by Raymond G. Schindler, et al., approved by FCC December 11, 1985. Previous sale by MCM Broadcasting approved by FCC May 8, 1981.

Represented (sales): TeleRep Inc.

Represented (legal): Holland & Knight.

Represented (engineering): John F.X. Browne & Associates PC.

Personnel:

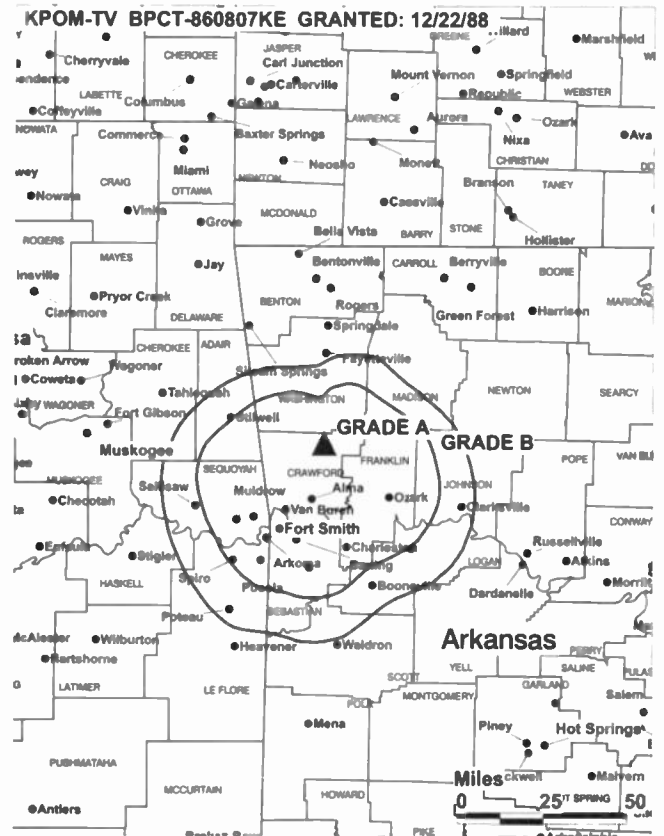
David Needham, Vice President & General Manager.

Steve House, Operations Manager.

Kathy Wilkerson, General Sales Manager.

Danny White, National Sales Manager.

Curtis Haney, Local Sales Manager.



© 2001 Warren Communications News

Charles Hoing, Chief Engineer.

Verlene Tadlock, Program Director.

Jennifer Irwin, Promotion Director.

Brian Schleicher, Business Manager.

Highest 30 Sec. Rate: \$1400.

City of License: Fort Smith. **Station DMA:** Fort Smith. **Rank:** 115.

Circulation © 2000 Nielsen. Coverage based on Nielsen study.

Grand Total	Cable TV Households	Non-cable TV Households	Total TV Households
Estimated Station Totals*	74,000	79,520	153,520
Average Weekly Circulation (2000)	45,994	17,920	63,915
Average Daily Circulation (2000)			28,990
Station DMA Total	Cable TV Households	Non-cable TV Households	Total TV Households
Estimated Station Totals*	65,980	72,050	138,030
Average Weekly Circulation (2000)	43,590	17,472	61,062
Average Daily Circulation (2000)			28,427
Other DMA Total	Cable TV Households	Non-cable TV Households	Total TV Households
Estimated Station Totals*	8,020	7,470	15,490
Average Weekly Circulation (2000)	2,404	448	2,852
Average Daily Circulation (2000)			564

* Estimated station totals are sums of the Nielsen TV and Cable TV household estimates for each county in which the station registers viewing of more than 5% as per the Nielsen Survey Methods.

Arkansas—Hot Springs

KVTH
Ch. 26

Network Service: Independent.

Licensee: Agape Church Inc., Box 22007, Little Rock, AR 72221.

Studio: 701 Napa Valley Dr., Little Rock, AR 72211.

Phones: 501-223-2525; 501-225-0612. **Fax:** 501-221-3837.

E-mail: jim.grant@kvtn.org.

Technical Facilities: Channel No. 26 (542-548 MHz). Authorized power: 1920-kw max. visual. Antenna: 846-ft. above av. terrain, 426-ft. above ground, 1368-ft. above sea level.

Latitude 34° 22' 21"
Longitude 93° 02' 47"

Transmitter: Jack Mountain, 6-mi. S of Hot Springs.

Digital Facilities: Channel No. 14 (470-476 MHz). Power: 50-kw max. visual. Antenna: 847-ft. above av. terrain, 428-ft. above ground.

Latitude 34° 22' 20"
Longitude 93° 02' 48"

FCC Digital File Number: BPCDT-19990924AAP (pending).

Note: Latitude and longitude coordinates shown are based on the North American Datum of 1927 (NAD 27) as currently required by the Mass Media Bureau of the FCC.

Multichannel TV Sound: Stereo only.

Satellite Earth Stations: 3 in operation; Harris receivers.

Ownership: Agape Church Inc. (Group Owner).

Began Operation: February 7, 1986. Left air May 31, 1988. Returned to air April 2, 1995.

Represented (legal): Gardner, Carton & Douglas.

Represented (engineering): Lohnes & Culver.

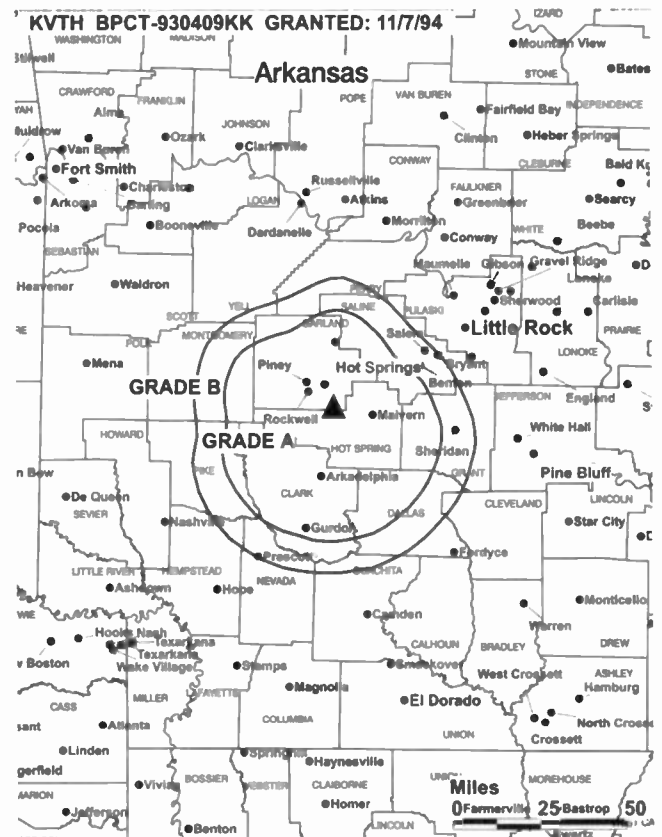
Personnel:

H. L. Caldwell II, President.

Jim Grant, General Manager.

Terry Thrans, Program Director.

Ron Brown, Chief Engineer.



© 2001 Warren Communications News

Rates: On request.

City of License: Hot Springs. **Station DMA:** Little Rock-Pine Bluff. **Rank:** 57.

Circulation © 2000 Nielsen. Coverage based on Nielsen study.

Grand Total	Cable TV Households	Non-cable TV Households	Total TV Households
Estimated Station Totals*	44,500	4,690	49,190
Average Weekly Circulation (2000)	4,529	480	5,009
Average Daily Circulation (2000)			1,332
Station DMA Total	Cable TV Households	Non-cable TV Households	Total TV Households
Estimated Station Totals*	44,500	4,690	49,190
Average Weekly Circulation (2000)	4,529	480	5,009
Average Daily Circulation (2000)			1,332

* Estimated station totals are sums of the Nielsen TV and Cable TV household estimates for each county in which the station registers viewing of more than 5% as per the Nielsen Survey Methods.

Arkansas—Jonesboro

KAIT-TV Ch. 8

Network Service: ABC.

Licensee: Cosmos Broadcasting Corp., Box 789, Greenville, SC 29602-0789.

Studio: 472 Craig 766, Jonesboro, AR 72401.

Mailing Address: Box 790, Jonesboro, AR 72403.

Phone: 870-931-8888. **Fax:** 870-933-8058 (news); 870-931-1371 (traffic).

E-mail: main@kait.com

Web Site: http://www.kait8.com

Technical Facilities: Channel No. 8 (180-186 MHz). Authorized power: 316-kw visual, 41.7-kw aural. Antenna: 1750-ft. above av. terrain, 1792-ft. above ground, 2049-ft. above sea level.

Latitude 35° 53' 22"
Longitude 90° 56' 08"

Transmitter: 0.6-mi. NE of Egypt School, Egypt.

FCC Proposed Digital Channel Number: Ch. 58 (734-740 MHz).

Note: Latitude and longitude coordinates shown are based on the North American Datum of 1927 (NAD 27) as currently required by the Mass Media Bureau of the FCC.

Multichannel TV Sound: Stereo only.

Satellite Earth Stations: ADM, 6.1-meter C-band; Andrew, 4.5-meter C-band; Andrew, 7.3-meter C-band; GE, 3.5-meter Ku-band; Andrew receivers.

News Services: ABC NewsOne, AP, CNN Newsource, NWS, NOAA.

Ownership: Cosmos Broadcasting Corp. (Group Owner).

Began Operation: July 15, 1963. Sale to Channel Communications Inc. by George T. Hemreich approved by FCC May 15, 1984 (*Television Digest*, Vol. 24:9). Sale to present owner by Channel approved by FCC November 12, 1986 (Vol. 26:39, 49).

Represented (sales): Harrington, Righter & Parsons Inc.

Represented (legal): Dow, Lohnes & Albertson PLLC.

Personnel:

Clyde Anderson, Vice President & General Manager.

Dennis Ballweg, General Sales Manager.

Harvey Cox, News Director.

Toni Inboden, Program Director.

Gerald Erickson, Chief Engineer.

John Sheridan, Promotion Director.

Artie Bedard, Business Manager.



© 2001 Warren Communications News

Ronnie Weston, Production Manager.

Harold Fleenor, Creative Services Director.

Highest 30 Sec. Rate: \$1000.

City of License: Jonesboro. **Station DMA:** Jonesboro. **Rank:** 180.

Circulation © 2000 Nielsen. Coverage based on Nielsen study.

Grand Total	Cable TV Households	Non-cable TV Households	Total TV Households
Estimated Station Totals*	172,410	91,660	264,070
Average Weekly Circulation (2000)	104,410	36,588	140,998
Average Daily Circulation (2000)			85,783
Station DMA Total	Cable TV Households	Non-cable TV Households	Total TV Households
Estimated Station Totals*	53,300	23,820	77,120
Average Weekly Circulation (2000)	48,332	16,363	64,695
Average Daily Circulation (2000)			46,931
Other DMA Total	Cable TV Households	Non-cable TV Households	Total TV Households
Estimated Station Totals*	119,110	67,840	186,950
Average Weekly Circulation (2000)	56,078	20,224	76,302
Average Daily Circulation (2000)			38,851

* Estimated station totals are sums of the Nielsen TV and Cable TV household estimates for each county in which the station registers viewing of more than 5% as per the Nielsen Survey Methods.

Arkansas—Jonesboro

KVTJ Ch. 48

Network Service: Independent.

Licensee: Agape Church Inc., Box 22007, Little Rock, AR 72221-2007.

Studio: 701 Napa Valley Dr., Little Rock, AR 72211.

Phones: 501-223-2525; 501-225-0612. **Fax:** 501-221-3837.

E-mail: jim.grant@kvtn.org

Technical Facilities: Channel No. 48 (674-680 MHz). Authorized power: 2188-kw max. visual. Antenna: 1001-ft. above av. terrain, 1010-ft. above ground, 1256-ft. above sea level.

Latitude 35° 53' 27"
Longitude 90° 54' 06"

Requests modification of CP for change to 1417-kw max. visual, 974-ft. above av. terrain, 974-ft. above ground, 1187-ft. above sea level, lat. 35° 36' 16", long. 90° 31' 18", transmitter to near Judd Hill, approx. 1.1-mi. NW of U.S. Rte. 63 & SR 214 intersection. BMPCT-960708KH.

Transmitter: 5.9-mi. SSE of Jonesboro City Center, 0.43-mi. E of Rte. 1.

Digital Facilities: Channel No. 49 (680-686 MHz). Power: 57.2-kw max. visual. Antenna: 969-ft. above av. terrain, 971-ft. above ground.

Latitude 35° 36' 16"
Longitude 90° 31' 18"

FCC Digital File Number: BPCDT-19990930AAS (pending).

Note: Latitude and longitude coordinates shown are based on the North American Datum of 1927 (NAD 27) as currently required by the Mass Media Bureau of the FCC.

Ownership: Agape Church Inc. (Group Owner).

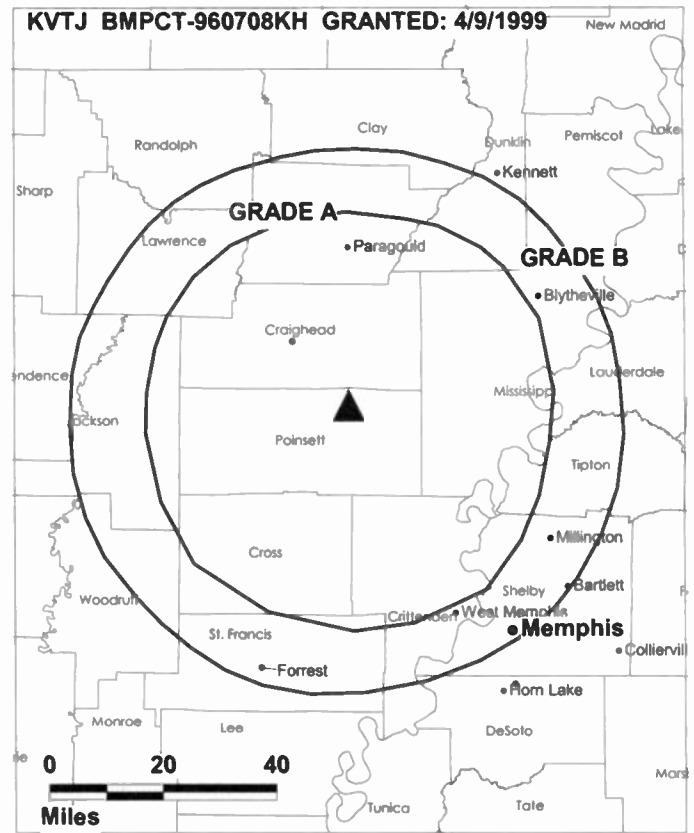
Began Operation: June 26, 1998.

Personnel:

H. L. Caldwell II, President.

Jim Grant, General Manager.

Rates: On request.



© 2001 Warren Communications News

City of License: Jonesboro. **Station DMA:** Jonesboro. **Rank:** 180.

Circulation © 2000 Nielsen. Coverage based on Nielsen study.

Grand Total	Cable TV Households	Non-cable TV Households	Total TV Households
Estimated Station Totals*	69,610	21,520	91,130
Average Weekly Circulation (2000)	6,773	1,881	8,654
Average Daily Circulation (2000)			2,057
Station DMA Total	Cable TV Households	Non-cable TV Households	Total TV Households
Estimated Station Totals*	50,810	8,530	59,340
Average Weekly Circulation (2000)	5,340	525	5,865
Average Daily Circulation (2000)			1,322
Other DMA Total	Cable TV Households	Non-cable TV Households	Total TV Households
Estimated Station Totals*	18,800	12,990	31,790
Average Weekly Circulation (2000)	1,433	1,356	2,789
Average Daily Circulation (2000)			735

*Estimated station totals are sums of the Nielsen TV and Cable TV household estimates for each county in which the station registers viewing of more than 5% as per the Nielsen Survey Methods.

Arkansas—Little Rock

KARK-TV Ch. 4

Network Service: NBC.

Licensee: KARK-TV Inc., Box 748, Little Rock, AR 72201.

Studio: 201 W. 3rd St., Little Rock, AR 72201.

Phone: 501-376-4444. **Fax:** 501-376-1852.

E-mail: news4@kark.com

Web Site: http://www.kark.com

Technical Facilities: Channel No. 4 (578-584 MHz). Authorized power: 100-kw visual, 20-kw aural. Antenna: 1650-ft. above av. terrain, 1042-ft. above ground, 2072-ft. above sea level.

Latitude 34° 47' 57"
Longitude 92° 29' 59"

Transmitter: Shinal Mountain.

Digital Facilities: Channel No. 32 (66-72 MHz). Power: 989-kw max. visual. Antenna: 1555-ft. above av. terrain, 945-ft. above ground, 1975-ft. above sea level.

Latitude 34° 47' 57"
Longitude 92° 29' 59"

Transmitter: Approx. 0.87-mi. at 278°T from the intersection of Two Towers & Gordon.

FCC Digital File Number: BPCDT-990614KE (pending).

Note: Latitude and longitude coordinates shown are based on the North American Datum of 1927 (NAD 27) as currently required by the Mass Media Bureau of the FCC.

Multichannel TV Sound: Stereo only.

Satellite Earth Stations: Transmit/receive Harris, 11-meter Ku-band; Comtech, 5-meter C-band; Harris, 3.5-meter Ku-band; Microdyne receivers.

News Services: AP, NBC News Channel.

Ownership: Morris Network Inc. (Group Owner).

Began Operation: April 15, 1954. Sale to Mullins Broadcasting by T. K. Barton family approved by FCC January 19, 1966 (Television Digest, Vol. 5:32, 6:4). Sale to Combined Communications by Mullins Broadcasting Co. approved by FCC January 26, 1972 (Vol. 11:15, 22, 112:55). Merger of Combined & Gannett Co. approved by FCC June 7, 1979 (Vol. 118:20, 38, 19:24). Sale to United Broadcasting Corp. by Gannett Co. approved by FCC February 17, 1983. Sale to present owner by United Broadcasting Corp. approved by FCC March 31, 1988 (Vol. 28:6).

Represented (sales): Settel Inc.

Represented (legal): Fletcher, Heald & Hildreth PLC.

Represented (engineering): Lohnes & Culver.

Personnel:

H. Dean Hinson, General Manager.

Bob Denman, General Sales Manager.

Mark Lambert, News Director.

Michael Whitt, Program Manager.

Andrea Qualis, Promotion Manager.



Troy Thompson, Production Manager.

Bill Addington, Chief Engineer.

Terri Hendrix, Community Relations.

Joe Welch, Business Manager.

Mary May, Traffic Manager.

Rates: On request.

City of License: Little Rock. **Station DMA:** Little Rock-Pine Bluff. **Rank:** 57.

Circulation © 2000 Nielsen. Coverage based on Nielsen study.

Grand Total	Cable		Total
	TV Households	Non-cable TV Households	
Estimated Station Totals*	507,740	174,270	682,010
Average Weekly Circulation (2000)	281,967	99,957	381,924
Average Daily Circulation (2000)			194,221
Station DMA Total			
Station DMA Total	Cable		Total
	TV Households	Non-cable TV Households	
Estimated Station Totals*	292,990	151,800	444,790
Average Weekly Circulation (2000)	222,882	96,897	319,779
Average Daily Circulation (2000)			176,563
Other DMA Total			
Other DMA Total	Cable		Total
	TV Households	Non-cable TV Households	
Estimated Station Totals*	214,750	22,470	237,220
Average Weekly Circulation (2000)	59,086	3,060	62,145
Average Daily Circulation (2000)			17,658

*Estimated station totals are sums of the Nielsen TV and Cable TV household estimates for each county in which the station registers viewing of more than 5% as per the Nielsen Survey Methods.

Arkansas—Little Rock

KATV Ch. 7

Network Service: ABC.

Licensee: KATV LLC, 401 S. Main St., Little Rock, AR 72201.

Studios: 401 S. Main St., Little Rock, AR 72201; Jefferson Square, Pine Bluff, AR 71611.

Phone: 501-324-7777. **Fax:** 501-324-7524.

Web Site: <http://www.katv.com>

Technical Facilities: Channel No. 7 (174-180 MHz). Authorized power: 316-kw visual, 50-kw aural. Antenna: 2006-ft. above av. terrain, 2000-ft. above ground, 2272-ft. above sea level.

Latitude 34° 28' 22.60"
Longitude 92° 12' 10.50"

Transmitter: U.S. Hwy. 65, 2-mi. N of Redfield.

Digital Facilities: Channel No. 22 (518-524 MHz). Power: 750-kw max. visual. Antenna: 1883-ft. above av. terrain, 1887-ft. above ground.

Latitude 34° 28' 24"
Longitude 92° 12' 10"

FCC Digital File Number: BPCDT-19991027ABF (pending).

Note: Latitude and longitude coordinates shown are based on the North American Datum of 1927 (NAD 27) as currently required by the Mass Media Bureau of the FCC.

Multichannel TV Sound: Separate audio program.

Satellite Earth Stations: Andrew, 4.5-meter C-band; Andrew, 4.5-meter Ku-band; Andrew, 7.3-meter C-band; Comtech, 7.3-meter C-band; Avantek, Microdyne, Pinzone receivers.

SNG Mobile Dish: Andrew, 2.3-meter Ku-band.

News Service: AP.

Ownership: Allbritton Communications Co. (Group Owner).

Began Operation: December 19, 1953. John T. Griffin & James C. Leake increased holdings from 45% to 50% each when Bryan Mathes sold them his 10% stock (*Television Digest*, Vol. 16:45). Reorganization resulted in Griffin owning 55.81%. Transfer of control to Leake approved by FCC September 19, 1969 (Vol. 9:15). Sale to present owner by Leake Industries approved by FCC February 14, 1983 (Vol. 22:45).

Represented (sales): Petry Television Inc.

Represented (legal): Hogan & Hartson LLP.

Represented (engineering): Cohen, Dippell & Everist PC.

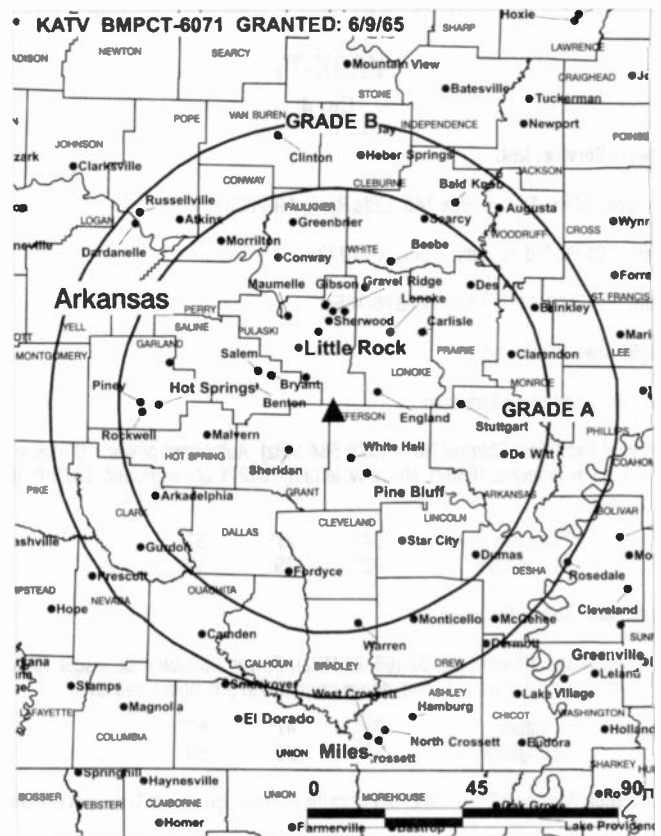
Personnel:

Dale Nicholson, President & General Manager.

Bob Steel, Vice President, News.

David Evans, Broadcast Operations & Engineering.

Mark Rose, General Sales Manager.



© 2001 Warren Communications News

Richard Farrester, Program Director.

Sarah Hugen, Business Manager.

Rates: On request.

City of License: Little Rock. **Station DMA:** Little Rock-Pine Bluff. **Rank:** 57.

Circulation © 2000 Nielsen. Coverage based on Nielsen study.

Grand Total	Cable TV Households	Non-cable TV Households	Total TV Households
Estimated Station Totals*	518,850	177,680	696,530
Average Weekly Circulation (2000)	307,211	106,748	413,959
Average Daily Circulation (2000)			237,417
Station DMA Total	Cable TV Households	Non-cable TV Households	Total TV Households
Estimated Station Totals*	292,990	151,350	444,340
Average Weekly Circulation (2000)	237,015	101,963	338,978
Average Daily Circulation (2000)			209,320
Other DMA Total	Cable TV Households	Non-cable TV Households	Total TV Households
Estimated Station Totals*	225,860	26,330	252,190
Average Weekly Circulation (2000)	70,195	4,785	74,980
Average Daily Circulation (2000)			28,097

*Estimated station totals are sums of the Nielsen TV and Cable TV household estimates for each county in which the station registers viewing of more than 5% as per the Nielsen Survey Methods.

Arkansas—Little Rock

KLRT
Ch. 16

Network Service: FOX.

Licensee: Clear Channel Radio Licenses Inc., 3305 W. Spring Mountain, Las Vegas, NV 89102.

Studio: 11711 W. Markham, Little Rock, AR 72211.

Phone: 501-225-0016. **Fax:** 501-225-0428.

Web Site: <http://www.klrt.com>

Technical Facilities: Channel No. 16 (482-488 MHz). Authorized power: 5000-kw max. visual, 500-kw max. aural. Antenna: 1770-ft. above av. terrain, 1266-ft. above ground, 2220-ft. above sea level.

Latitude 34° 47' 57"
Longitude 92° 29' 29"

Transmitter: Shinall Mountain, 3-mi. W of Little Rock.

Digital Facilities: Channel No. 30 (566-572 MHz). Power: 1000-kw max. visual. Antenna: 2093-ft. above av. terrain, 1138-ft. above ground.

Latitude 34° 47' 57"
Longitude 92° 29' 29"

FCC Digital File Number: BPCDT-19991012ABK (pending).

Note: Latitude and longitude coordinates shown are based on the North American Datum of 1927 (NAD 27) as currently required by the Mass Media Bureau of the FCC.

Satellite Earth Station: Microdyne, 5-meter C-band; Agile Omni receivers.

LMA: Local marketing agreement with KASN (U), Little Rock-Pine Bluff.

Ownership: Clear Channel Broadcasting Inc. (Group Owner).

Began Operation: June 26, 1983. Sale to present owner by LRTV Ltd. Partnership approved by FCC June 19, 1991.

Represented (sales): Katz Television.

Represented (legal): Wiley, Rein & Fielding.

Represented (engineering): David Steel & Associates Inc.

Personnel:

Miguel Copello, General Manager.

Chuck Spohnn, Operations Director.

Vicki McCray, Sales Director.

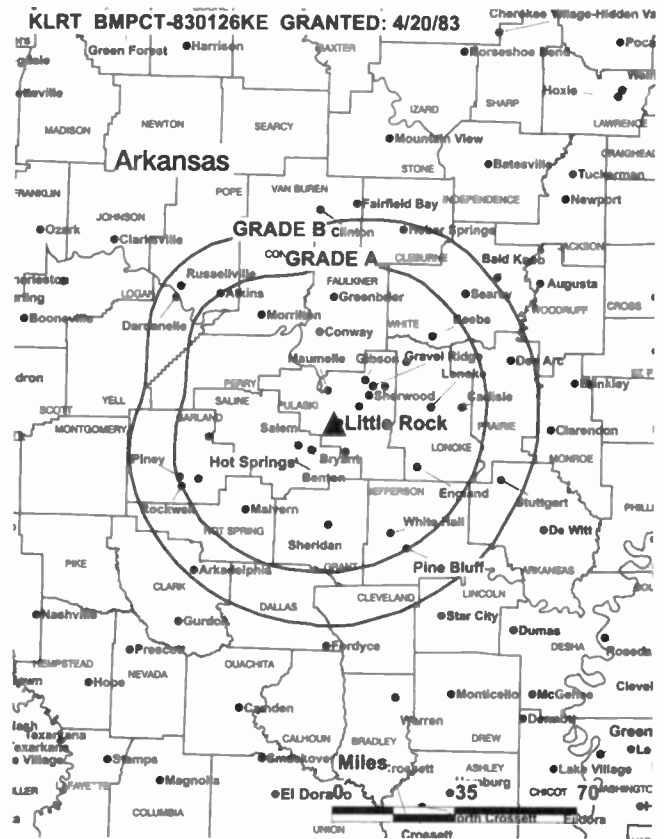
Craig Castrellon, Local Sales Manager.

Carol Jones, National Sales Manager.

Allen Finne, Chief Engineer.

Terri Hendrix, Community Affairs Director.

LaShuan Vaughn, News Director.



© 2001 Warren Communications News

Lori Daily, Promotion Manager.

Jane Horne, Business Manager.

Diane Giles, Traffic Manager.

Highest 30 Sec. Rate: \$1200.

City of License: Little Rock. **Station DMA:** Little Rock-Pine Bluff. **Rank:** 57.

Circulation © 2000 Nielsen. Coverage based on Nielsen study.

Grand Total	Cable TV Households	Non-cable TV Households	Total TV Households
Estimated Station Totals*	298,010	139,270	437,280
Average Weekly Circulation (2000)	158,036	54,767	212,803
Average Daily Circulation (2000)			79,559
Station OMA Total	Cable TV Households	Non-cable TV Households	Total TV Households
Estimated Station Totals*	292,990	134,420	427,410
Average Weekly Circulation (2000)	156,443	54,153	210,597
Average Daily Circulation (2000)			79,179
Other OMA Total	Cable TV Households	Non-cable TV Households	Total TV Households
Estimated Station Totals*	5,020	4,850	9,870
Average Weekly Circulation (2000)	1,593	614	2,206
Average Daily Circulation (2000)			379

* Estimated station totals are sums of the Nielsen TV and Cable TV household estimates for each county in which the station registers viewing of more than 5% as per the Nielsen Survey Methods.

Arkansas—Little Rock

KTHV
Ch. 11

Network Service: CBS.

Licensee: Arkansas Television Co., Box 269, Little Rock, AR 72203.

Studio: 8th & Izard Sts., Little Rock, AR 72202.

Phone: 501-376-1111. **Fax:** 501-376-3324.

Web Site: <http://www.todaysthv.com>

Technical Facilities: Channel No. 11 (198-204 MHz). Authorized power: 316-kw visual, 37.6-kw aural. Antenna: Circularly polarized, 1710-ft. above av. terrain, 1098-ft. above ground, 2128-ft. above sea level.

Latitude 34° 47' 57"
Longitude 92° 29' 59"

Transmitter: Shinall Mountain.

Digital Facilities: Channel No. 12 (204-210 MHz). Power: 21.5-kw visual. Antenna: 1666-ft. above av. terrain, 1222-ft. above ground.

Latitude 34° 47' 57"
Longitude 92° 30' 00"

FCC Digital File Number: BPCDT-19991020ABU (pending).

Note: Latitude and longitude coordinates shown are based on the North American Datum of 1927 (NAD 27) as currently required by the Mass Media Bureau of the FCC.

Satellite Earth Stations: Microdyne, 7-meter; Scientific-Atlanta, 4.6-meter; Scientific-Atlanta, 7-meter; Drake, Microdyne, Scientific-Atlanta receivers.

News Services: AP, UPI.

Ownership: Gannett Broadcasting Group (Group Owner).

Began Operation: November 27, 1955. Sale to present owner by C. Stanley Berry et al., approved by FCC November 30, 1994 (*Television Digest*, Vol. 34:40).

Represented (sales): Blair Television.

Personnel:

Susan Newkirk, President & General Manager.

Alison Fletcher, Technical Operations Director.

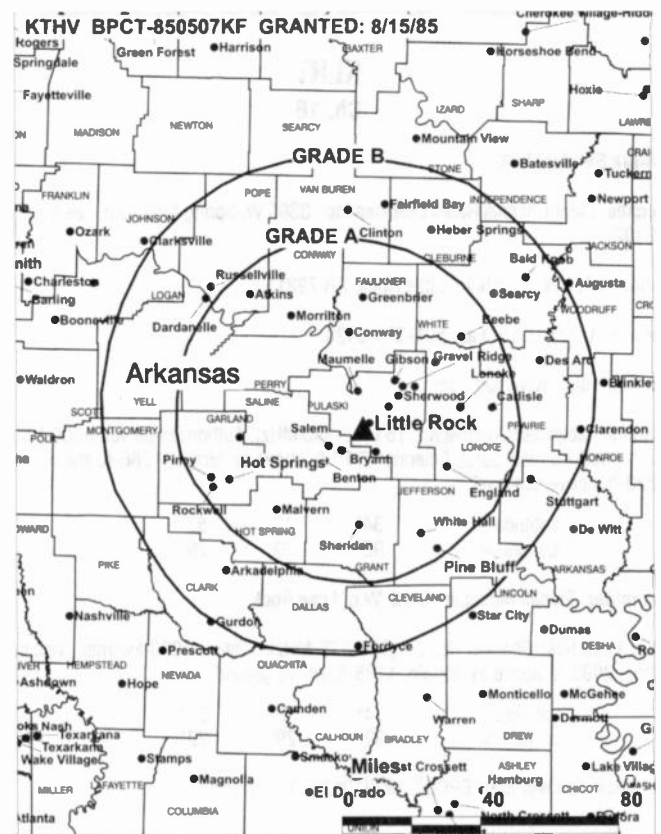
Leslie Heizman, General Sales Manager.

Joanne Canelli, Local Sales Manager.

Chad Kelley, National Sales Manager.

Mark Raines, News Director.

Bobbie L. Rawlins, Program Administrator.



© 2001 Warren Communications News

Highest 30 Sec. Rate: \$5000.

City of License: Little Rock. **Station DMA:** Little Rock-Pine Bluff. **Rank:** 57.

Circulation © 2000 Nielsen. Coverage based on Nielsen study.

Grand Total	Cable	Non-cable	Total
	TV Households	TV Households	TV Households
Estimated Station Totals*	406,170	163,770	569,940
Average Weekly Circulation (2000)	252,951	93,431	346,382
Average Daily Circulation (2000)			176,259
Station DMA Total	Cable	Non-cable	Total
	TV Households	TV Households	TV Households
Estimated Station Totals*	292,990	142,410	435,400
Average Weekly Circulation (2000)	218,445	91,439	309,884
Average Daily Circulation (2000)			164,659
Other DMA Total	Cable	Non-cable	Total
	TV Households	TV Households	TV Households
Estimated Station Totals*	113,180	21,360	134,540
Average Weekly Circulation (2000)	34,506	1,992	36,498
Average Daily Circulation (2000)			11,600

* Estimated station totals are sums of the Nielsen TV and Cable TV household estimates for each county in which the station registers viewing of more than 5% as per the Nielsen Survey Methods.

Arkansas—Little Rock

KYPX Ch. 42

Network Service: PAX.

Licensee: River City Broadcasting Inc., One Shackelford Dr., Little Rock, AR 72211.

Studio: 3200 S. Shackelford, Suite 9, Little Rock, AR 72205.

Phone: 501-217-0042.

Technical Facilities: Channel No. 42 (638-644 MHz). Authorized power: 3400-kw max. visual, 1000-kw max. aural. Antenna: 1095-ft. above av. terrain, 459-ft. above ground, 1512-ft. above sea level.

Latitude	34°	47'	56"
Longitude	92°	29'	44"

Transmitter: Shinall Mountain, 11-mi. WNW of Little Rock.

FCC Proposed Digital Channel Number: Ch. 43 (644-650 MHz).

Note: Latitude and longitude coordinates shown are based on the North American Datum of 1927 (NAD 27) as currently required by the Mass Media Bureau of the FCC.

Ownership: Equity Broadcasting Corp.

Began Operation: August 31, 1998. Leininger-Geddes Partnership sale of 49% to Paxson Communications Corp. approved by FCC August 29, 1996. Sale of remaining 51% interest to Paxson approved by FCC May 17, 1999. Sale to present owner by Paxson Communications Corp. approved by FCC July 28, 2000.

Represented (legal): Dow, Lohnes & Albertson PLLC.

Represented (engineering): Charles J. Thompson.

Personnel:

Randy Wright, General Manager.

Rates: On request.

City of License: Little Rock. **Station DMA:** Little Rock-Pine Bluff. **Rank:** 57.

Circulation © 2000 Nielsen. Coverage based on Nielsen study.

Grand Total	Cable TV Households	Non-cable TV Households	Total TV Households
Estimated Station Totals*	261,650	98,100	359,750
Average Weekly Circulation (2000)	46,697	15,772	62,469
Average Daily Circulation (2000)			19,920

Station DMA Total	Cable TV Households	Non-cable TV Households	Total TV Households
Estimated Station Totals*	261,650	98,100	359,750
Average Weekly Circulation (2000)	46,697	15,772	62,469
Average Daily Circulation (2000)			19,920

*Estimated station totals are sums of the Nielsen TV and Cable TV household estimates for each county in which the station registers viewing of more than 5% as per the Nielsen Survey Methods.

Arkansas—Little Rock-Pine Bluff

KASN
Ch. 38

Network Service: UPN.

Licensee: Clear Channel Broadcasting Inc., 200 Concord Plaza, Suite 600, San Antonio, TX 78216.

Studio: 11711 W. Markham, Little Rock, AR 72211.

Mailing Address: Box 21616, Little Rock, AR 72221.

Phone: 501-225-0038. **Fax:** 501-225-0428.

E-mail: kasngm@cei.net; krm@cei.net

Web Site: <http://www.kasn.com>

Technical Facilities: Channel No. 38 (614-620 MHz). Authorized power: 5000-kw max. visual, 500-kw max. aural. Antenna: Circularly polarized, 1945-ft. above av. terrain, 1879-ft. above ground, 2219-ft. above sea level.

Latitude	34°	26'	31"
Longitude	92°	13'	03"

Transmitter: 2-mi. W of Redfield.

Digital Facilities: Channel No. 39 (620-626 MHz). Power: 1000-kw max. visual. Antenna: 1946-ft. above av. terrain, 1880-ft. above ground.

Latitude	34°	26'	31"
Longitude	92°	13'	03"

FCC Digital File Number: BPCDT-19991101AHG (pending).

Note: Latitude and longitude coordinates shown are based on the North American Datum of 1927 (NAD 27) as currently required by the Mass Media Bureau of the FCC.

Satellite Earth Stations: M/A-Com, 3-meter C-band; Scientific-Atlanta, 5-meter Ku-band; United Satellite Systems, 5-meter C-band; Agile, M/A-Com, Scientific-Atlanta receivers.

LMA: Local marketing agreement with KLRT (F), Little Rock.

Ownership: Clear Channel Broadcasting Inc. (Group Owner).

Began Operation: June 17, 1986. Sale to present owner by Mercury Broadcasting Co. Inc. approved by FCC March 9, 2000. Sale to Mercury Broadcasting by MMC TV Corp. approved by FCC December 24, 1991.

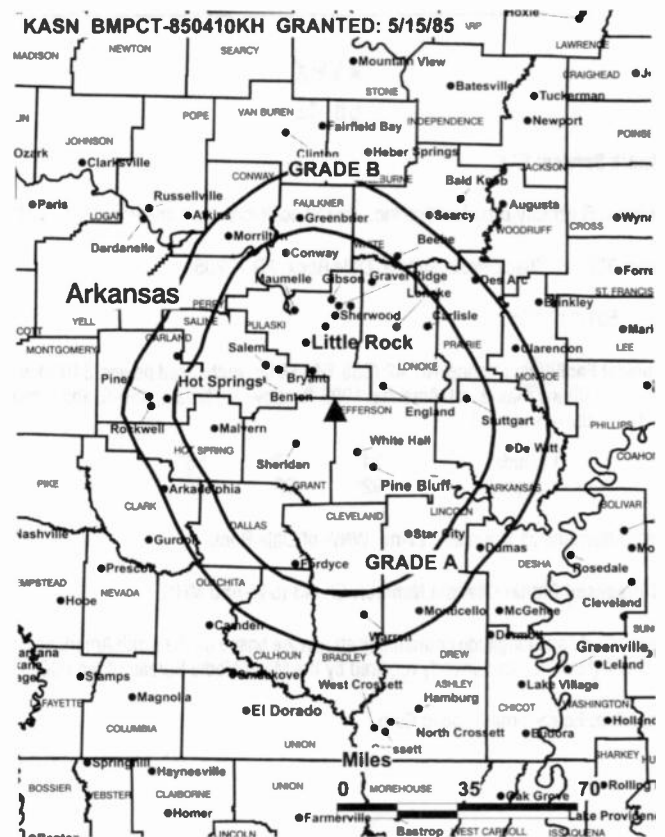
Represented (sales): Katz Television.

Represented (legal): Wiley, Rein & Fielding.

Represented (engineering): du Treil, Lundin & Rackley Inc.

Personnel: See KLRT, Little Rock, AR.

Highest 30 Sec. Rate: \$125.



© 2001 Warren Communications News

City of License: Pine Bluff. **Station DMA:** Little Rock-Pine Bluff. **Rank:** 57.

Circulation © 2000 Nielsen. Coverage based on Nielsen study.

Grand Total	Cable TV Households	Non-cable TV Households	Total TV Households
Estimated Station Totals*	288,210	117,710	405,920
Average Weekly Circulation (2000)	90,655	35,836	126,491
Average Daily Circulation (2000)			44,112
Station DMA Total	Cable TV Households	Non-cable TV Households	Total TV Households
Estimated Station Totals*	277,680	115,670	393,350
Average Weekly Circulation (2000)	88,682	35,700	124,382
Average Daily Circulation (2000)			43,533
Other DMA Total	Cable TV Households	Non-cable TV Households	Total TV Households
Estimated Station Totals*	10,530	2,040	12,570
Average Weekly Circulation (2000)	1,973	137	2,110
Average Daily Circulation (2000)			579

*Estimated station totals are sums of the Nielsen TV and Cable TV household estimates for each county in which the station registers viewing of more than 5% as per the Nielsen Survey Methods.

Arkansas—Little Rock-Pine Bluff

KVTN
Ch. 25

Network Service: Independent.

Licensee: Agape Church Inc., Box 22007, Little Rock, AR 72221.

Studio: 701 Napa Valley Dr., Little Rock, AR 72211.

Phone: 501-223-2525.

E-mail: jim.grant@kvtn.org

Technical Facilities: Channel No. 25 (536-542 MHz). Authorized power: 4368-kw max. visual. Antenna: 624-ft. above av. terrain, 624-ft. above ground, 820-ft. above sea level.

Latitude	34°	31'	52"
Longitude	92°	02'	42"

Transmitter: S side of Rte. 161, 4.5-mi. W of England.

Digital Facilities: Channel No. 24 (530-536 MHz). Power: 131.3-kw max. visual. Antenna: 596-ft. above av. terrain, 596-ft. above ground.

Latitude	34°	31'	55"
Longitude	92°	02'	41"

FCC Digital File Number: BPCDT-19990924AAQ (pending).

Note: Latitude and longitude coordinates shown are based on the North American Datum of 1927 (NAD 27) as currently required by the Mass Media Bureau of the FCC.

Satellite Earth Station: 2.8-meter C-band.

Ownership: Agape Church Inc. (Group Owner).

Began Operation: December 1, 1988.

Represented (legal): Gardner, Carton & Douglas.

Represented (engineering): Lohnes & Culver.

Personnel:

H. L. Caldwell II, President.

Jim Grant, General Manager.

Terry Thrans, Program Director.

Ron Brown, Chief Engineer.

Highest 30 Sec. Rate: \$75.



© 2001 Warren Communications News

City of License: Pine Bluff. **Station DMA:** Little Rock-Pine Bluff. **Rank:** 57.

Circulation © 2000 Nielsen. Coverage based on Nielsen study.

Grand Total	Cable	Non-cable	Total
	TV Households	TV Households	TV Households
Estimated Station Totals*	192,550	83,750	276,300
Average Weekly Circulation (2000)	21,885	8,436	30,321
Average Daily Circulation (2000)			7,936
Station DMA Total	Cable	Non-cable	Total
	TV Households	TV Households	TV Households
Estimated Station Totals*	192,550	83,750	276,300
Average Weekly Circulation (2000)	21,885	8,436	30,321
Average Daily Circulation (2000)			7,936

*Estimated station totals are sums of the Nielsen TV and Cable TV household estimates for each county in which the station registers viewing of more than 5% as per the Nielsen Survey Methods.

Arkansas—Rogers

KFAA
Ch. 51

(Satellite of KPOM-TV, Fort Smith, AR)

Network Service: NBC.

Licensee: JDG Television Inc., Box 4610, Fort Smith, AR 72914.

Studio: 15 S. Block, Suite 101, Fayetteville, AR 72701.

Mailing Address: Box 4610, Fort Smith, AR 72914.

Phone: 501-571-5100. **Fax:** 501-571-8914.

E-mail: dneedham@nbc-24-51.com

Web Site: <http://www.nbc24-51.com>

Technical Facilities: Channel No. 51 (692-698 MHz). Authorized power: 184-kw max. visual. Antenna: 469-ft. above av. terrain, 184-ft. above ground, 1742-ft. above sea level.

Latitude	36°	12'	15"
Longitude	94°	06'	05"

Transmitter: Fitzgerald Mountain, 1.8-mi. NE of Springdale.

Digital Facilities: Channel No. 50 (686-692 MHz). Power: 200-kw max. visual. Antenna: 430-ft. above av. terrain, 151-ft. above ground.

Latitude	36°	12'	15"
Longitude	94°	06'	05"

FCC Digital File Number: BPCDT-19991028ADB (pending).

Note: Latitude and longitude coordinates shown are based on the North American Datum of 1927 (NAD 27) as currently required by the Mass Media Bureau of the FCC.

Multichannel TV Sound: Stereo only.

Ownership: Griffin Holdings Inc. (Group Owner).

Began Operation: October 1, 1989.

Represented (sales): TeleRep Inc.

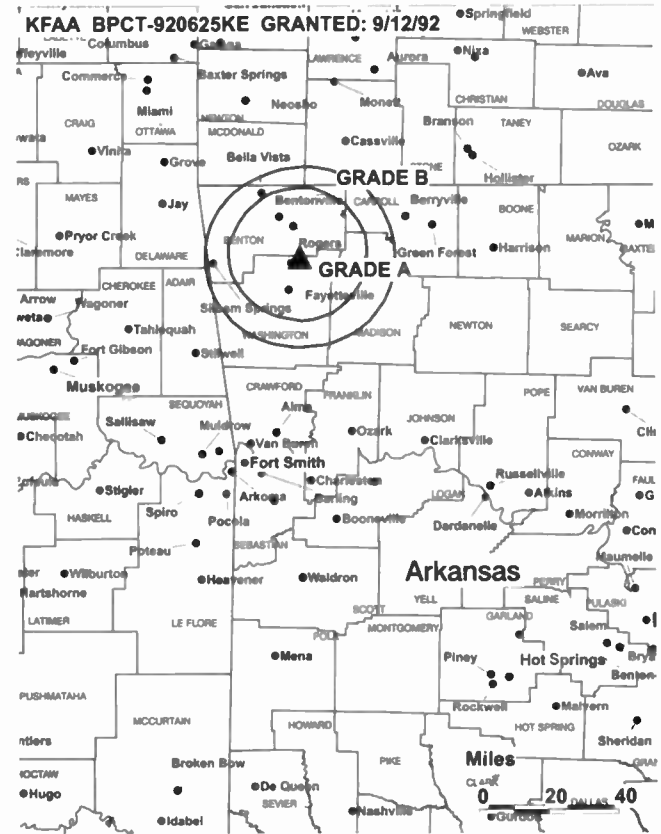
Represented (legal): Holland & Knight.

Represented (engineering): John F.X. Browne & Associates PC.

Personnel:

David Needham, Vice President & General Manager.

Kathy Wilkerson, Station & General Sales Manager.



© 2001 Warren Communications News

Highest 30 Sec. Rate: \$1200.

City of License: Rogers. **Station DMA:** Fort Smith. **Rank:** 115.

Circulation © 2000 Nielsen. Coverage based on Nielsen study.

Grand Total	Cable TV Households	Non-cable TV Households	Total TV Households
Estimated Station Totals*	78,750	28,960	107,710
Average Weekly Circulation (2000)	46,130	7,807	53,937
Average Daily Circulation (2000)			24,847
Station DMA Total	Cable TV Households	Non-cable TV Households	Total TV Households
Estimated Station Totals*	78,750	28,960	107,710
Average Weekly Circulation (2000)	46,130	7,807	53,937
Average Daily Circulation (2000)			24,847

* Estimated station totals are sums of the Nielsen TV and Cable TV household estimates for each county in which the station registers viewing of more than 5% as per the Nielsen Survey Methods.

Arkansas—Rogers-Springdale-Fayetteville

KSBN-TV Ch. 57

Network Service: Independent.

Licensee: Total Life Community Educational Foundation, Box 6968, Springdale, AR 72766.

Studio: 3556 Liberty Ave., Springdale, AR 72762.

Mailing Address: Box 6968, Springdale, AR 72766.

Phone: 501-361-2900. **Fax:** 501-361-2323.

E-mail: ksbntv57@ipa.net

Technical Facilities: Channel No. 57 (728-734 MHz). Authorized power: 171.68-kw max. visual. Antenna: 384-ft. above av. terrain, 318-ft. above ground, 1607-ft. above sea level.

Latitude 36° 11' 07"
Longitude 94° 17' 49"

Transmitter: 0.2-mi. N of State Rd. 68, 8.1-mi. W of Springdale in Washington County.

Digital Facilities: Channel No. 39 (620-626 MHz). Power: 63.1-kw max. visual. Antenna: 325-ft. above av. terrain, 266-ft. above ground.

Latitude 36° 11' 07"
Longitude 94° 17' 49"

FCC Digital File Number: BPCDT-19991005ABG (pending).

Note: Latitude and longitude coordinates shown are based on the North American Datum of 1927 (NAD 27) as currently required by the Mass Media Bureau of the FCC.

Ownership: Total Life Community Educational Foundation.

Began Operation: December 11, 1995.

Represented (legal): Hardy & Carey LLP.

Represented (engineering): E. Harold Munn Jr. & Associates Inc.

Personnel:

Carlos Pardo, General Manager.

Vicki Straeten, Traffic & Sales Manager.

Rudy Dolinsky, Chief Engineer.

Harold Harris, Business Manager.



© 2001 Warren Communications News

Rates: On request.

City of License: Springdale. **Station DMA:** Fort Smith. **Rank:** 115.

Circulation © 2000 Nielsen. Coverage based on Nielsen study.

Grand Total	Cable TV Households	Non-cable TV Households	Total TV Households
Estimated Station Totals*	39,240	0	39,240
Average Weekly Circulation (2000)	2,158	0	2,158
Average Daily Circulation (2000)			510
Station DMA Total	Cable TV Households	Non-cable TV Households	Total TV Households
Estimated Station Totals*	39,240	0	39,240
Average Weekly Circulation (2000)	2,158	0	2,158
Average Daily Circulation (2000)			510

*Estimated station totals are sums of the Nielsen TV and Cable TV household estimates for each county in which the station registers viewing of more than 5% as per the Nielsen Survey Methods.



WARREN COMMUNICATIONS NEWS Telecom & Media Intelligence www.warren-news.com

Communications Daily

The Authoritative News Service of Electronic Communications

Read the only publication the Federal Communications Commission (FCC) and the National Telecommunications and Information Administration (NTIA) have subscribed to electronically for *all* their employees...

"CD has the sources, the facts and the intelligence to put it all together. I rely on CD every day."

Timothy A. Boggs
Senior Vice President for Public Policy
TIME WARNER

The only daily publication covering the entire telecommunications industry, **Communications Daily** follows the latest news in telephone, broadcasting, cable TV, electronic information distribution, satellites, cellular radio and all other important segments of communications.

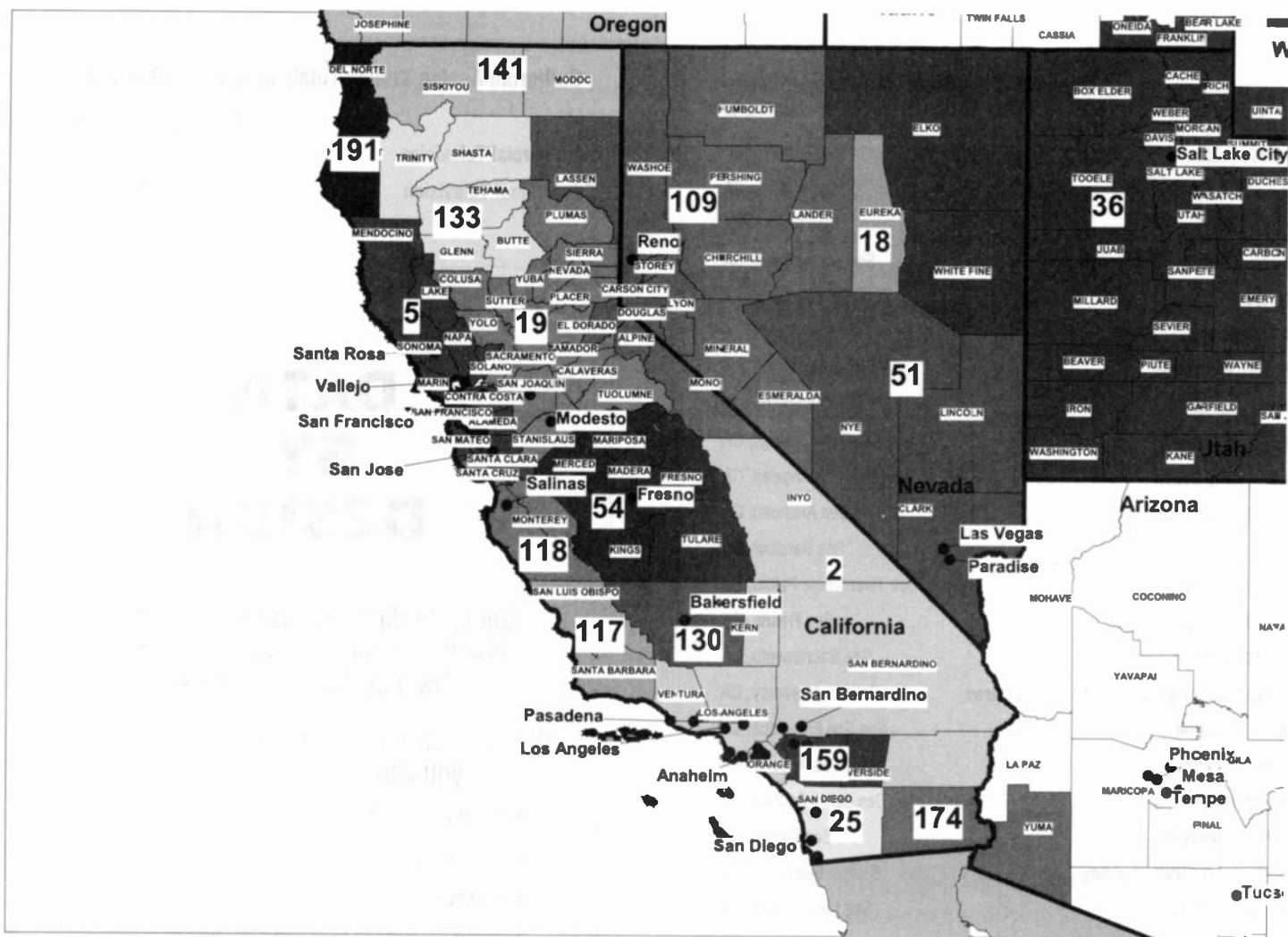
The **Daily** condenses a tremendous amount of valuable information into each compact issue. You get the maximum amount of news about your industry—the very latest intelligence to help you make key business decisions—in an easy-to-read format that takes you just minutes each day to digest.

Fifteen veteran editors and reporters cover the news for **Communications Daily**. They keep you abreast of new developments in industry, the FCC, Congress, the White House and of other important telecommunications news at home and around the world.

Communications Daily makes news by covering the news. Order your subscription today. If you have a computer and e-mail address, you may choose to have your subscription to CD delivered *electronically* (via the Internet).



Warren Communications News • 2115 Ward Court, NW • Washington, D.C. 20037
Phone: 800-771-9202 • Fax: 202-293-3435 • e-mail: info@warren-news.com



© 2001 Warren Communications News

Los Angeles, CA	2	5,354,150	KABC-DT (53), KABC-TV (7), KCAL-TV (9), KCBS-DT (60), KCBS-TV (2), KCOP (13), KCOP-DT (66), KDOC-TV (56), KHIZ (64), KHSC-TV (46), KJLA (57), KMEX-TV (34), KNBC (4), KNBC-DT (36), KPXN (30), KRCA (62), KSCI (18), KTBN-TV (40), KTLA (5), KTLA-DT (31), KTTV (11), KTTV-DT (65), KVEA (52), KVMD (31), KWHY-TV (22)
San Francisco-Oakland-San Jose, CA	5	2,431,720	KBHK-DT (45), KBHK-TV (44), KBWB (20), KCNS (38), KDTV (14), KFTY (50), KFWU (8), KGO-DT (24), KGO-TV (7), KICU-TV (36), KKPX (65), KPX-DT (29), KPXI-TV (5), KPST-TV (66), KRON-DT (57), KRON-TV (4), KSTS (48), KTLN-TV (68), KTNC-TV (42), KTSF (26), KTVU (2), KTVU-DT (56)
Phoenix, AZ	17	1,441,660	KASW (61), KBPX (13), KMOH-TV (6), KNAZ-TV (2), KNXV-DT (56), KNXV-TV (15), KPAZ-TV (21), KPHO-DT (17), KPHO-TV (5), KPNX (12), KPNX-DT (36), KPPX (51), KSAZ-TV (10), KTVK (3), KTVW-TV (33), KUSK (7), KUTP (45)
Sacramento-Stockton-Modesto, CA	19	1,187,000	KCRA-TV (3), KFTL (64), KMAX-TV (31), KOVR (13), KQCA (58), KSPX (29), KTXL (40), KUVS (19), KXTV (10)
San Diego, CA	25	996,220	KFMB-DT (55), KFMB-TV (8), KGTV (10), KGTV-DT (25), KNSD (39), KSWB-TV (69), KUISI-TV (51), XETV (6), XEWT-TV (12)
Fresno-Visalia, CA	54	519,200	KAIL (53), KFSN-TV (30), KFTV (21), KGMC (43), KGPE (47), KMPH (26), KMSG-TV (59), KNSO (51), KPXF (61), KSEE (24)
Reno, NV	109	232,960	KAME-TV (21), KOLO-TV (8), KREN-TV (27), KRNV (4), KRXJ (11), KTVN (2), KWNV (7)
Santa Barbara-Santa Maria-San Luis Obispo, CA	117	227,240	KADY-TV (63), KCOY-TV (12), KEYT-TV (3), KSBY (6), KTAS (33)
Monterey-Salinas, CA	118	223,650	KCBA (35), KION (46), KNTV (11), KNTV-DT (12), KSBW (8), KSMS-TV (67)
Bakersfield, CA	130	185,120	KBAK-TV (29), KERO-TV (23), KGET (17), KUVI (45)
Chico-Redding, CA	133	176,090	KCVU (30), KHSL-TV (12), KNVN (24), KRCR-TV (7)
Palm Springs, CA	159	118,330	KESQ-TV (42), KMIR-TV (36)
Yuma, AZ-EI Centro, CA	174	89,530	KECY-TV (9), KSWT (13), KVYE (7), KYMA (11), KYMA-DT (41), XHBC-TV (3)
Eureka, CA	191	55,320	KAEF (23), KBVU (29), KIEM-TV (3), KVIQ-TV (6)

State Cross Reference List

Communities that receive programs of stations that are located elsewhere.

KCVU, Chico	See Paradise, CA
KRCR-TV, Chico	See Redding, CA
KGMC, Clovis	See Fresno, CA
KVEA, Corona	See Los Angeles, CA
KSWT & KYMA, El Centro	See Yuma, AZ
KAEF, Eureka	See Arcata, CA
KFWU, Fort Bragg	See San Francisco, CA
KFTV, Hanford	See Fresno, CA
KESQ-TV, Indio	See Palm Springs, CA
KSCI, Long Beach	See Los Angeles, CA
KDOC-TV, Los Angeles	See Anaheim, CA
KHIZ, Los Angeles	See Barstow, CA
KVMD, Los Angeles	See Twentynine Palms, CA
KNSO, Merced	See Fresno, CA
KUVS, Modesto	See Sacramento, CA
KCBA, KION, KSBW & KSMS-TV, Monterey	See Salinas-Monterey, CA
KTVU, Oakland	See San Francisco, CA
KHSC-TV, Ontario	See Los Angeles, CA
KADY-TV, Oxnard	See Santa Barbara, CA
KPXF, Porterville	See Fresno, CA
KHSL-TV & KNVN, Redding	See Chico, CA
KRCA, Riverside	See Los Angeles, CA
KNTV, Salinas-Monterey	See San Jose, CA
KPXN, San Bernardino	See Los Angeles, CA
KPST-TV, San Francisco	See Vallejo, CA
KTLN-TV, San Francisco	See Novato, CA
KTNC-TV, San Francisco	See Concord, CA
KMSG-TV, Sanger	See Fresno, CA
KSBW & KION, San Jose	See Salinas-Monterey, CA
KTBN-TV, Santa Ana	See Los Angeles, CA
KFTL, KOVR, KQCA & KUVS, Stockton	See Sacramento, CA
KJLA, Ventura	See Los Angeles, CA
KMPH, Visalia	See Fresno, CA

California Analog Station Totals as of November 1, 2000

	VHF	UHF	TOTAL
Commercial Television	30	56	86
Educational Television	4	12	16
	34	68	102

DATA BY DESIGN

Get up-to-date information you need,
exactly the way you want it with our
Data by Design services.

We can deliver custom reports or data files
you can analyze yourself to:

- Monitor your competitors
- Pinpoint acquisitions
- Find new markets
- Target promotions to specific TV stations or cable systems
- Create databases for your own sales and marketing effort
- Determine your market position in terms of new federal regulations

Call us at 800.771.9202 and put us for
work for you today!

California—Anaheim

KDOC-TV Ch. 56

Network Service: Independent.

Licensee: Golden Orange Broadcasting Co. Inc., 18021 Cowan, Irvine, CA 92614-6023.

Studio: 18021 Cowan, Irvine, CA 92614-6023.

Sales Office: 1201 W. 5th St., Suite F-190, Los Angeles, CA 90017-1461.

Phone: 949-442-9800 (Irvine); 310-272-5000 (Los Angeles). **Fax:** 949-261-5956 (Irvine); 310-272-5001 (Los Angeles).

Technical Facilities: Channel No. 56 (722-728 MHz). Authorized power: 2820-kw max. & 331-kw horizontal visual, 652-kw max. & 76.2-kw horizontal aural. Antenna: 2388-ft. above av. terrain, 220-ft. above ground, 5535-ft. above sea level.

Latitude	34°	11'	14"
Longitude	117°	42'	01"

Holds CP for change to 2510-kw max. visual, 3009-ft. above av. terrain, 249-ft. above ground, 5945-ft. above sea level, lat. 34° 13' 36", long. 118° 03' 58", transmitter to Alcom Bldg., Mount Wilson. BPCT-990324KE.

Transmitter: Sunset Ridge, 5-mi. NE of Claremont.

Digital Facilities: Channel No. 32 (578-584 MHz). Power: 200-kw max. visual. Antenna: 3150-ft. above av. terrain, 376-ft. above ground, 5700-ft. above sea level.

Latitude	34°	13'	37"
Longitude	118°	03'	58"

Requests modification of CP for change to 1000-kw max. visual, 3140-ft. above av. terrain, 351-ft. above ground. BMPCDT-20000427ABH.

Transmitter: Mount Wilson Antenna Farm.

FCC Digital File Number: BPCDT-981028KE. Granted: May 14, 1999.

Note: Latitude and longitude coordinates shown are based on the North American Datum of 1927 (NAD 27) as currently required by the Mass Media Bureau of the FCC.

Multichannel TV Sound: Stereo only.

Satellite Earth Stations: AFC, 3.7-meter Ku-band; DH, 4.2-meter; W/A-Corn, 3.7-meter C-band; Standard MT receivers.

News Service: CNN Newsource.

Ownership: Golden Orange Broadcasting Co. Inc.

Began Operation: October 1, 1982.

Represented (legal): Cohn & Marks.

Represented (engineering): Denny & Associates PC.

Personnel:

Calvin Brack, Chief Executive Officer.

Charles S. Velona, General Manager.

Peter Gibbs, General Sales Manager.

Dale Foshee, Local Sales Manager.

Roger W. Knipp, Chief Engineer.



© 2001 Warren Communications News

John Atkinson, Program Manager.

Carol McConnell, Business Manager.

Steven G. Smith, Marketing & Promotion Director.

Michelle Merker, Host/Producer.

Marilyn Murray, Office Manager.

Carole Maddox, Traffic Manager.

Rates: On request.

City of License: Anaheim. **Station DMA:** Los Angeles. **Rank:** 2.

Circulation © 2000 Nielsen. Coverage based on Nielsen study.

Grand Total	Cable TV Households	Non-cable TV Households	Total TV Households
Estimated Station Totals*	2,838,650	1,792,500	4,631,150
Average Weekly Circulation (2000)	184,396	115,887	300,283
Average Daily Circulation (2000)			110,029
Station DMA Total	Cable TV Households	Non-cable TV Households	Total TV Households
Estimated Station Totals*	2,838,650	1,792,500	4,631,150
Average Weekly Circulation (2000)	184,396	115,887	300,283
Average Daily Circulation (2000)			110,029

* Estimated station totals are sums of the Nielsen TV and Cable TV household estimates for each county in which the station registers viewing of more than 5% as per the Nielsen Survey Methods.

California—Arcata-Eureka

KAEF Ch. 23

Network Service: ABC.

Licensee: California Broadcasting Inc., Box 992217, Redding, CA 96099-2217.

Studio: 540 E St., Eureka, CA 95501.

Mailing Address: 755 Auditorium Dr., Redding, CA 96001.

Phone: 530-243-7777. **Fax:** 530-243-0217.

Web Site: <http://www.kaef.com>

Technical Facilities: Channel No. 23 (524-530 MHz). Authorized power: 141-kw max. visual, 14-kw max. aural. Antenna: 1636-ft. above av. terrain, 279-ft. above ground, 2890-ft. above sea level.

Latitude 40° 43' 36"
Longitude 123° 58' 18"

Transmitter: 1733 Barry Ridge, 11-mi. ESE of Eureka.

Digital Facilities: Channel No. 22 (518-524 MHz). Power: 15.4-kw max. visual. Antenna: 1634-ft. above av. terrain, 243-ft. above ground.

Latitude 40° 43' 36"
Longitude 123° 58' 18"

FCC Digital File Number: BPCDT-19991028AEY. Granted: March 10, 2000.

Note: Latitude and longitude coordinates shown are based on the North American Datum of 1927 (NAD 27) as currently required by the Mass Media Bureau of the FCC.

Ownership: Lamco Communications Inc. (Group Owner).

Began Operation: August 1, 1987. Left air April 30, 1989. Sale to California-Oregon Broadcasting Inc. by The Mad River Broadcasting Co. Inc. approved by FCC August 4, 1989. Resumed operation October 1989. Sale to present owner by California-Oregon Broadcasting Inc. approved by FCC May 26, 1995 (*Television Digest*, Vol. 35:7).

Represented (sales): Petry Television Inc.

Represented (legal): Koteen & Naftalin LLP.

Personnel:

Robert Wise, Vice President & General Manager.

Dennis Siewert, General Sales Manager.

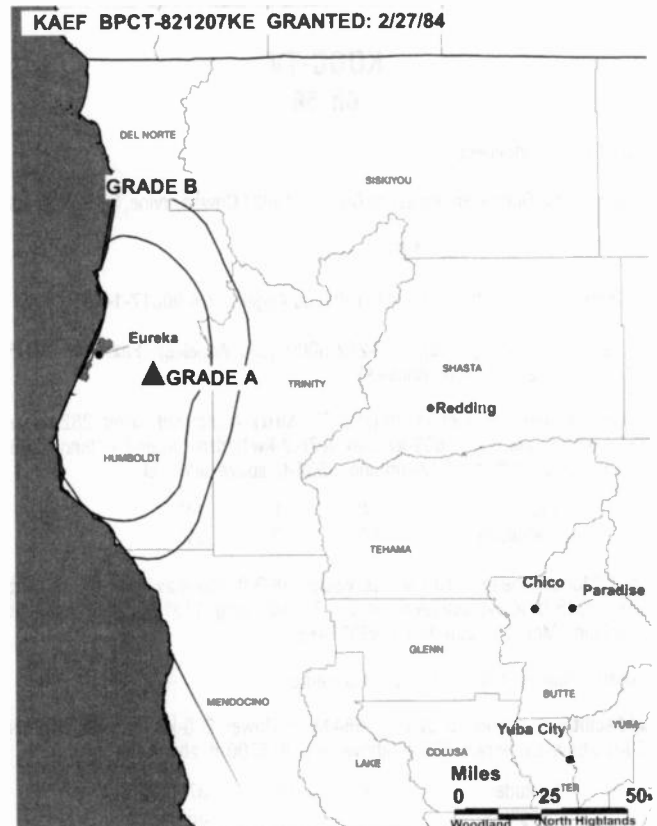
Jeff Knott, Chief Engineer.

Gary Gunter, News Director.

Debbie Burke, Program Director.

Juanita Ramos, Promotion Director.

Rates: On request.



© 2001 Warren Communications News

City of License: Arcata. **Station DMA:** Eureka. **Rank:** 191.

Circulation © 2000 Nielsen. Coverage based on Nielsen study.

Grand Total	Cable TV Households	Non-cable TV Households	Total TV Households
Estimated Station Totals*	47,590	15,810	63,400
Average Weekly Circulation (2000)	29,287	4,392	33,679
Average Daily Circulation (2000)			14,208
Station DMA Total	Cable TV Households	Non-cable TV Households	Total TV Households
Estimated Station Totals*	40,840	15,810	56,650
Average Weekly Circulation (2000)	28,403	4,392	32,794
Average Daily Circulation (2000)			14,093
Other DMA Total	Cable TV Households	Non-cable TV Households	Total TV Households
Estimated Station Totals*	6,750	0	6,750
Average Weekly Circulation (2000)	884	0	884
Average Daily Circulation (2000)			115

*Estimated station totals are sums of the Nielsen TV and Cable TV household estimates for each county in which the station registers viewing of more than 5% as per the Nielsen Survey Methods.

California—Bakersfield

KBAK-TV Ch. 29

Network Service: CBS.

Licensee: Westwind Communications LLC, 980 N. Michigan Ave., Suite 1200, Chicago, IL 60611.

Studio: 1901 Westwind Dr., Bakersfield, CA 93301.

Mailing Address: Box 2929, Bakersfield, CA 93303.

Phone: 805-327-7955. **Fax:** 805-327-5603.

Technical Facilities: Channel No. 29 (560-566 MHz). Authorized power: 1700-kw max. & 77.6-kw horizontal visual, 340-kw max. & 15.5-kw horizontal aural. Antenna: 3730-ft. above av. terrain, 230-ft. above ground, 7775-ft. above sea level.

Latitude	35°	27'	11"
Longitude	118°	35'	25"

Transmitter: Breckenridge Mountain, 24-mi. ENE of Bakersfield.

FCC Proposed Digital Channel Number: Ch. 33.

Note: Latitude and longitude coordinates shown are based on the North American Datum of 1927 (NAD 27) as currently required by the Mass Media Bureau of the FCC.

Satellite Earth Stations: AFC, 3.7-meter Ku-band; Andrew, 4.5-meter C-band; Andrew, 7.3-meter C-band; Scientific-Atlanta, 5-meter C-band; Avantek, M/A-Com, Scientific-Atlanta receivers.

News Service: AP.

Ownership: Westwind Communications LLC.

Began Operation: August 20, 1953. Sale to Reeves Broadcasting Corp. by *San Francisco Chronicle* approved by FCC October 12, 1960 (*Television Digest*, Vol. 16:36, 42). Sale to Harriscope Broadcasting Corp. by Reeves Broadcasting approved by FCC May 12, 1964 (Vol. 3:52, 4:18). Sale to Bumham Broadcasting by Harriscope approved by FCC October 2, 1986.

Represented (sales): Katz Continental Television.

Represented (engineering): Hammett & Edison Inc.

Personnel:

Wayne W. Lansche, President & General Manager.

Rafael Archilla, General Sales Manager.

Phil Dunton, Chief Engineer.

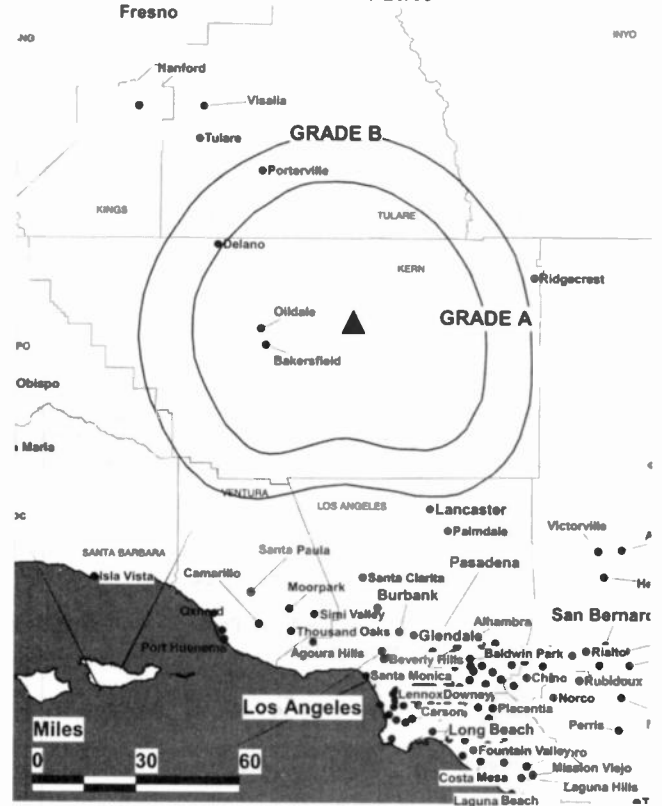
Kevin Andrus, News Director.

Janelle Primicerio, Program Director.

Marybeth Garrison, Promotion Director.

Patti Leveque, Business Manager.

KBAK-TV BPCT-4248 GRANTED: 9/23/69



© 2001 Warren Communications News

Highest 30 Sec. Rate: \$1800.

City of License: Bakersfield. **Station DMA:** Bakersfield. **Rank:** 130.

Circulation © 2000 Nielsen. Coverage based on Nielsen study.

Grand Total	Cable TV Households	Non-cable TV Households	Total TV Households
Estimated Station Totals*	177,740	133,040	310,780
Average Weekly Circulation (2000)	95,536	45,925	141,461
Average Daily Circulation (2000)			67,686
Station OMA Total	Cable TV Households	Non-cable TV Households	Total TV Households
Estimated Station Totals*	130,610	51,050	181,660
Average Weekly Circulation (2000)	87,901	28,333	116,233
Average Daily Circulation (2000)			58,313
Other OMA Total	Cable TV Households	Non-cable TV Households	Total TV Households
Estimated Station Totals*	47,130	81,990	129,120
Average Weekly Circulation (2000)	7,635	17,592	25,227
Average Daily Circulation (2000)			9,373

* Estimated station totals are sums of the Nielsen TV and Cable TV household estimates for each county in which the station registers viewing of more than 5% as per the Nielsen Survey Methods.

California—Bakersfield

KERO-TV Ch. 23

Network Service: ABC.

Licensee: McGraw-Hill Broadcasting Co. Inc., 321 21st St., Bakersfield, CA 93301.

Studio: Television Center, 321 21st St., Bakersfield, CA 93301.

Phone: 661-637-2323. **Fax:** 661-327-0220.

E-mail: news23@kero.com

Web Site: http://www.news23.com

Technical Facilities: Channel No. 23 (524-530 MHz). Authorized power: 1760-kw max. & 323-kw horizontal visual, 352-kw max. & 72.4-kw horizontal aural. Antenna: Directional, 3700-ft. above av. terrain, 183-ft. above ground, 7668-ft. above sea level.

Latitude 35° 27' 14.00"
Longitude 118° 35' 37.00"

Transmitter: Breckenridge Mountain, 22-mi. E of Bakersfield.

Digital Facilities: Channel No. 10 (192-198 MHz). Power: 4.6-kw visual. Antenna: 3547-ft. above av. terrain, 36-ft. above ground.

Latitude 35° 27' 13.40"
Longitude 118° 35' 37.50"

FCC Digital File Number: BPCDT-19991101AFI (pending).

Note: Latitude and longitude coordinates shown are based on the North American Datum of 1927 (NAD 27) as currently required by the Mass Media Bureau of the FCC.

Satellite Earth Stations: Microdyne, 3.7-meter Ku-band; Microdyne, 7-meter C-band; Scientific-Atlanta, 7-meter C-band; United Satellite Systems, 5-meter Ku & C-band; Drake, M/A-Com, Microdyne, Scientific-Atlanta receivers.

News Service: AP.

Ownership: McGraw-Hill Broadcasting Co. (Group Owner).

Began Operation: September 26, 1953. Sale to present owner by Time-Life Broadcasting Inc. approved by FCC March 8, 1972 (*Television Digest*, Vol. 12:10, 11). Sale to Time-Life by Transcontinental Television Corp. approved by FCC February 19, 1964 (Vol. 3: 15, 16, 31, 48). Operated simultaneously on Ch. 10 & 23 from July 1 to September 1, 1963 & thereafter only on Ch. 23. Merger of Marietta Broadcasting Inc. (including KFMB-TV-AM, San Diego) into Transcontinent Television Corp. approved by FCC May 13, 1959 (Vol. 15:7, 12, 20).

Represented (sales): Harrington, Righter & Parsons Inc.

Represented (legal): Koteen & Naftalin LLP.

Personnel:

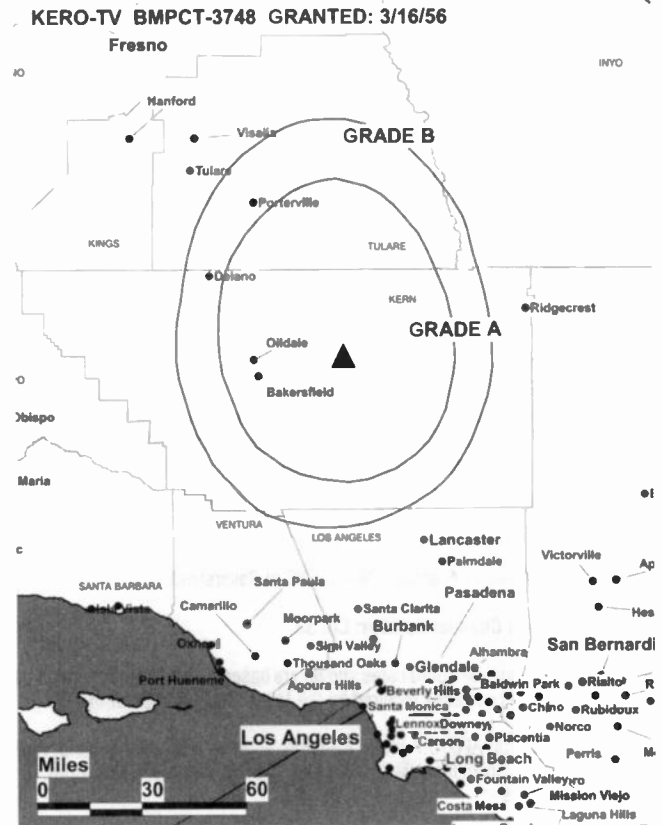
Don Lundy, Vice President & General Manager.

Steve McEvoy, Local Sales Manager.

Michael Knotek, National Sales Manager.

Steve Taylor, Production Manager.

Thomas M. Wimberly, Chief Engineer.



© 2001 Warren Communications News

Joe Gomez, News Director.

Karen White, Business Affairs Director.

Rates: On request.

City of License: Bakersfield. **Station DMA:** Bakersfield. **Rank:** 130.

Circulation © 2000 Nielsen. Coverage based on Nielsen study.

Grand Total	Cable TV Households	Non-cable TV Households	Total TV Households
Estimated Station Totals*	177,740	142,890	320,630
Average Weekly Circulation (2000)	95,035	42,673	137,708
Average Daily Circulation (2000)			62,092
Station DMA Total	Cable TV Households	Non-cable TV Households	Total TV Households
Estimated Station Totals*	130,610	51,050	181,660
Average Weekly Circulation (2000)	87,117	28,894	116,011
Average Daily Circulation (2000)			55,588
Other DMA Total	Cable TV Households	Non-cable TV Households	Total TV Households
Estimated Station Totals*	47,130	91,840	138,970
Average Weekly Circulation (2000)	7,918	13,779	21,696
Average Daily Circulation (2000)			6,504

* Estimated station totals are sums of the Nielsen TV and Cable TV household estimates for each county in which the station registers viewing of more than 5% as per the Nielsen Survey Methods.

California—Bakersfield

KGET
Ch. 17

Network Service: NBC.

Licensee: AK Media Group Inc., 2120 L St., Bakersfield, CA 93301.

Studio: 2120 L St., Bakersfield, CA 93301.

Mailing Address: Box 1700, Bakersfield, CA 93302-1700.

Phone: 805-283-1700. **Fax:** 805-283-1855.

Web Site: <http://www.ackerly.com>

Technical Facilities: Channel No. 17 (488-494 MHz). Authorized power: 5000-kw max. & 398-kw horizontal visual, 500-kw max. & 39.8-kw horizontal aural. Antenna: 1400-ft. above av. terrain, 288-ft. above ground, 3813-ft. above sea level.

Latitude 35° 26' 20"
Longitude 118° 44' 23"

Transmitter: Mount Adelaide, 16-mi. E of Bakersfield.

Digital Facilities: Channel No. 25 (536-542 MHz). Power: 285.1-kw max. visual. Antenna: 1379-ft. above av. terrain, 266-ft. above ground.

Latitude 35° 26' 17"
Longitude 118° 44' 22"

FCC Digital File Number: BPCDT-19991101AGB (pending).

Note: Latitude and longitude coordinates shown are based on the North American Datum of 1927 (NAD 27) as currently required by the Mass Media Bureau of the FCC.

Multichannel TV Sound: Stereo only.

Satellite Earth Stations: ADM, 6.1-meter C-band; Harris, 3-meter Ku-band; Harris, 6-meter Ku-band; RCA, 3.7-meter Ku-band; United Satellite Systems, 4.3-meter C-band; Harris, M/A-Corn, Scientific-Atlanta, United Satellite Systems receivers.

News Service: AP.

Ownership: The Ackerley Group (Group Owner).

Began Operation: November 8, 1959. Sale to present owner by Gillett Broadcasting Co. approved by FCC October 14, 1983. Sale to Gillett by ASI Communications approved by FCC June 20, 1978. Transfer to Atlantic States Industries from Lincoln Dellar approved by FCC September 11, 1969 (*Television Digest*, Vol. 8:49; 9:37). Previous sale to Dellar by group which included Dellar as 41.2% stockholder approved by FCC December 31, 1962.

Represented (sales): Blair Television.

Represented (legal): Rubin, Winston, Diercks, Harris & Cooke.

Personnel:

Tom Randour, Vice President & General Manager.

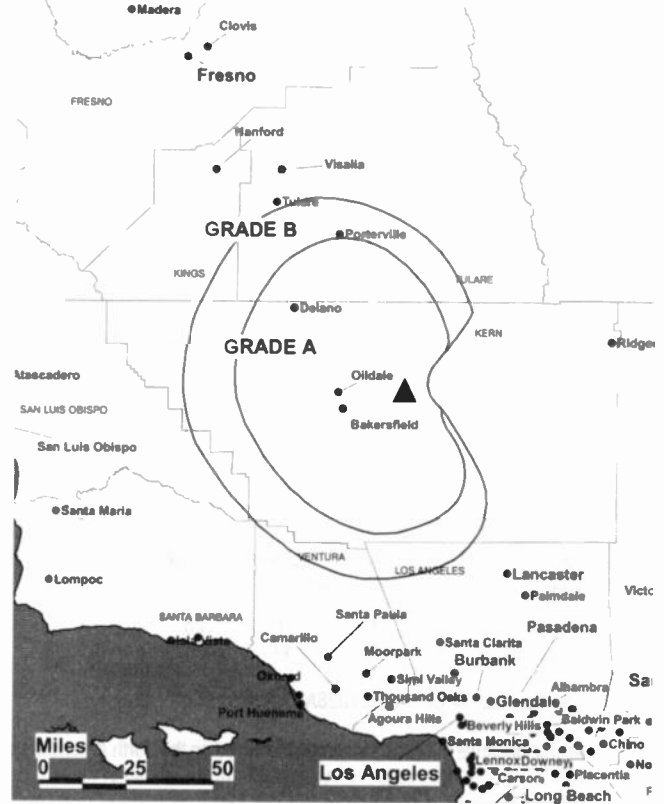
Robin Sepeda, Sales Coordinator.

Teri Brown, Sales Manager.

Shirley Sanford, Program Manager.

Jack Bowe, News Director.

KGET BMPCT-781101KE GRANTED: 12/22/78



© 2001 Warren Communications News

Tom Ballew, Engineering Director.

Steve Hall, Creative Services Manager.

Silvia Navarre, Controller.

Highest 30 Sec. Rate: \$2000.

City of License: Bakersfield. **Station DMA:** Bakersfield. **Rank:** 130.

Circulation © 2000 Nielsen. Coverage based on Nielsen study.

Grand Total	Cable	Non-cable	Total
	TV Households	TV Households	TV Households
Estimated Station Totals*	177,740	115,440	293,180
Average Weekly Circulation (2000)	98,578	36,346	134,925
Average Daily Circulation (2000)			73,058
Station DMA Total	Cable	Non-cable	Total
	TV Households	TV Households	TV Households
Estimated Station Totals*	130,610	51,050	181,660
Average Weekly Circulation (2000)	94,431	27,975	122,406
Average Daily Circulation (2000)			68,486
Other DMA Total	Cable	Non-cable	Total
	TV Households	TV Households	TV Households
Estimated Station Totals*	47,130	64,390	111,520
Average Weekly Circulation (2000)	4,147	8,371	12,518
Average Daily Circulation (2000)			4,572

*Estimated station totals are sums of the Nielsen TV and Cable TV household estimates for each county in which the station registers viewing of more than 5% as per the Nielsen Survey Methods.

California—Bakersfield

KUVI Ch. 45

Network Service: Univision.

Licensee: KUVI License Partnership GP, 1999 Avenue of the Stars, Suite 3050, Los Angeles, CA 90067.

Studio: 3223 Sillect Ave., Bakersfield, CA 93308.

Phone: 661-328-7545. **Fax:** 661-328-7576.

Technical Facilities: Channel No. 45 (656-662 MHz). Authorized power: 5000-kw max. visual, 500-kw max. aural. Antenna: 1325-ft. above av. terrain, 144-ft. above ground, 3665-ft. above sea level.

Latitude 35° 26' 20"
Longitude 118° 44' 24"

Transmitter: Mount Adelaide, approx. 15-mi. ENE of Bakersfield.

Digital Facilities: Channel No. 55 (716-722 MHz). Power: 250-kw max. visual. Antenna: 1270-ft. above av. terrain, 89-ft. above ground.

Latitude 35° 26' 20"
Longitude 118° 44' 24"

FCC Digital File Number: BPCDT-19991028AEU (pending).

Note: Latitude and longitude coordinates shown are based on the North American Datum of 1927 (NAD 27) as currently required by the Mass Media Bureau of the FCC.

Multichannel TV Sound: Stereo only.

Satellite Earth Station: Scientific-Atlanta, C-band.

Ownership: Univision Communications Inc. (Group Owner).

Began Operation: December 1, 1988. Sale to Buck Owens Production Co. Inc. by Dorothy J. Owens approved by FCC August 27, 1990 (*Television Digest*, Vol. 30:37). Sale to present owner by Buck Owens Production Co. Inc. approved by FCC September 5, 1997 (Vol. 37:37).

Represented (sales): Settel Inc.

Personnel:

Teresa Ford, Station Manager.

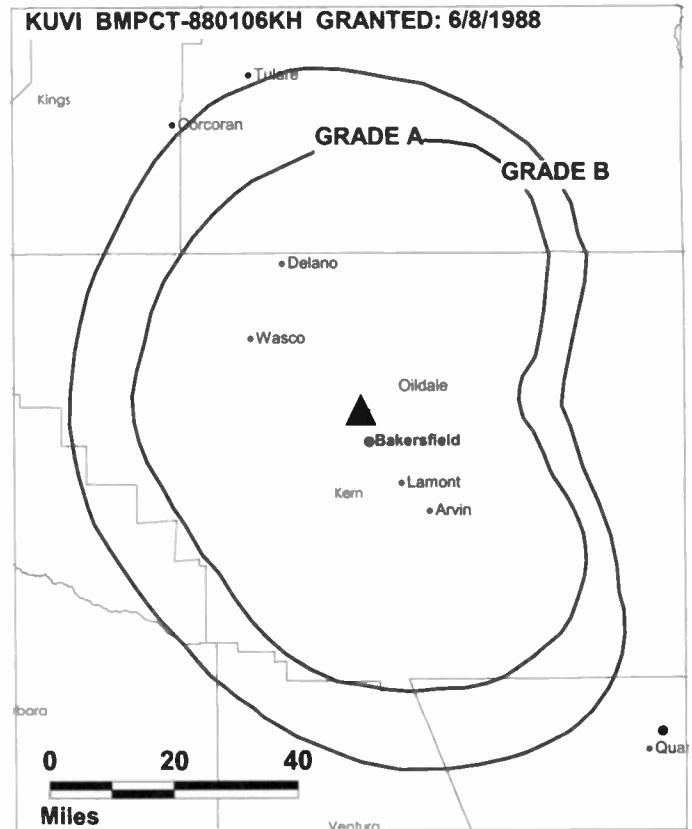
Sheri Horn, Local Sales Manager.

Denise Snanoudj, National Sales Manager.

Ken Richter, Chief Engineer.

Doug Gates, Business Manager.

Rates: On request.



© 2001 Warren Communications News

City of License: Bakersfield. **Station DMA:** Bakersfield. **Rank:** 130.

Circulation © 2000 Nielsen. Coverage based on Nielsen study.

Grand Total	Cable TV Households	Non-cable TV Households	Total TV Households
Estimated Station Totals*	130,610	115,440	246,050
Average Weekly Circulation (2000)	51,983	32,629	84,611
Average Daily Circulation (2000)			30,335
Station DMA Total	Cable TV Households	Non-cable TV Households	Total TV Households
Estimated Station Totals*	130,610	51,050	181,660
Average Weekly Circulation (2000)	51,983	23,228	75,211
Average Daily Circulation (2000)			28,339
Other DMA Total	Cable TV Households	Non-cable TV Households	Total TV Households
Estimated Station Totals*	0	64,390	64,390
Average Weekly Circulation (2000)	0	9,401	9,401
Average Daily Circulation (2000)			1,996

*Estimated station totals are sums of the Nielsen TV and Cable TV household estimates for each county in which the station registers viewing of more than 5% as per the Nielsen Survey Methods.

California—Barstow

KHIZ
Ch. 64

Network Service: Independent.

Licensee: Sunbelt Television Inc., Box 6464, Victorville, CA 92392-1708.

Studio: 15605 Village Dr., Victorville, CA 92394.

Mailing Address: Box 6464, Victorville, CA 92392-1708.

Phone: 760-241-5888. **Fax:** 760-241-0056.

E-mail: khiz@aol.com

Web Site: <http://www.vvo.com/khiz.htm>

Technical Facilities: Channel No. 64 (770-776 MHz). Authorized power: 3134-kw max. visual, 627-kw max. aural. Antenna: 1701-ft. above av. terrain, 203-ft. above ground, 4690-ft. above sea level.

Latitude	34°	36'	34"
Longitude	117°	17'	20"

Holds CP for change to 5000-kw max. visual, lat. 34° 36' 38", long. 117° 17' 20". BPCT-980706KJ.

Transmitter: Quartzsite Mountain, 24-mi. SW of Barstow.

Digital Facilities: Channel No. 44 (650-656 MHz). Power: 513-kw max. visual. Antenna: 1640-ft. above av. terrain, 169-ft. above ground.

Latitude	34°	36'	34"
Longitude	117°	17'	11"

FCC Digital File Number: BPCDT-19991028ACX (pending).

Note: Latitude and longitude coordinates shown are based on the North American Datum of 1927 (NAD 27) as currently required by the Mass Media Bureau of the FCC.

Satellite Earth Station: Microdyne, 3.6-meter; Microdyne receivers.

Ownership: Sunbelt Television Inc.

Began Operation: August 15, 1987.

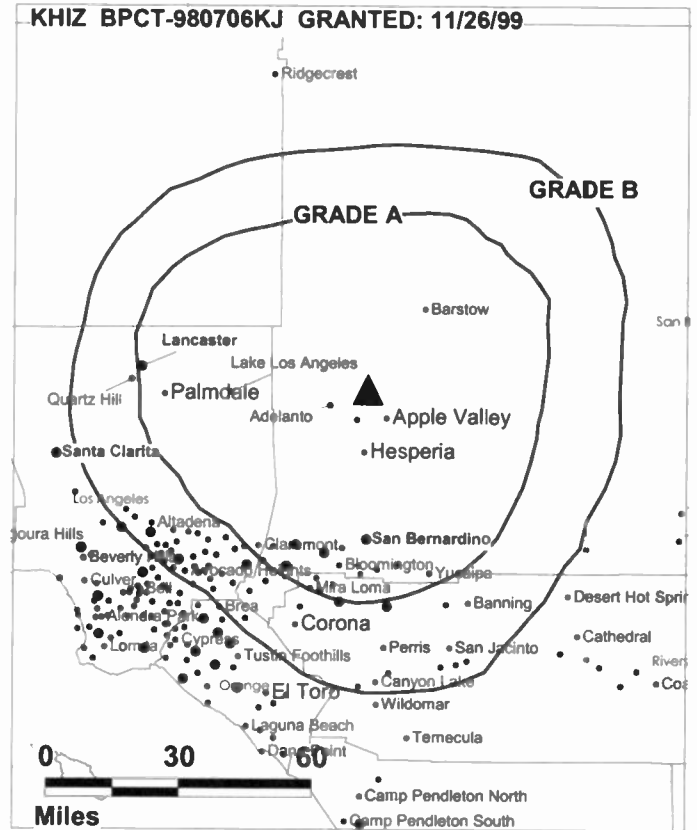
Represented (legal): Dan J. Alpert.

Represented (engineering): Radiotechniques Engineering Corp.

Personnel:

Margaret Jackson, President.

Richard Sheldon, General Manager.



© 2001 Warren Communications News

Rose Dipomio, Station Manager.

Steve Sipe, General Sales Manager.

Jennifer Stevens, News Director.

Debbie Kershner, Program Director.

Mark Kenney, Operations Director.

Ray Crawford, Engineering Director.

Leslie Kenney, Promotion Director.

Highest 30 Sec. Rate: \$150.

City of License: Barstow. **Station DMA:** Los Angeles. **Rank:** 2.

Nielson Data: Not available.

California—Chico

KHSL-TV Ch. 12

Network Service: CBS.

Licensee: Catamount Broadcasting of Chico-Redding Inc., 71 East Ave., Norwalk, CT 06851.

Studios: 3460 Silverbell Rd., Chico, CA 95973-0388; 4352-B Caterpillar Dr., Redding, CA 96002.

Mailing Address: 3460 Silverbell Rd., Chico, CA 95973-0388.

Phone: 530-342-0141. **Fax:** 530-342-2405.

E-mail: dcorbin@maxinet.com

Web Site: <http://www.khsltv.com>

Technical Facilities: Channel No. 12 (204-210 MHz). Authorized power: 316-kw visual, 38-kw aural. Antenna: 1290-ft. above av. terrain, 284-ft. above ground, 3779-ft. above sea level.

Latitude 39° 57' 30"
Longitude 121° 42' 48"

Transmitter: Cohasset Rd.

Digital Facilities: Channel No. 43 (694-650 MHz). Power: 129-kw max. visual. Antenna: 1271-ft. above av. terrain, 210-ft. above ground.

Latitude 39° 57' 29"
Longitude 121° 42' 49"

FCC Digital File Number: BPCDT-19991014ABP. Granted: December 2, 1999.

Note: Latitude and longitude coordinates shown are based on the North American Datum of 1927 (NAD 27) as currently required by the Mass Media Bureau of the FCC.

Multichannel TV Sound: Stereo only.

Satellite Earth Stations: RCA, 4.8-meter Ku-band; Scientific-Atlanta, 7-meter C-band; Simulsat, 5-meter C-band; Drake, Scientific-Atlanta, Standard Communications receivers.

Ownership: Catamount Broadcast Group (Group Owner).

Began Operation: August 22, 1953. Sale to present owner by United Communications Corp. approved by FCC July 30, 1998 (*Television Digest*, Vol. 38:41). Sale to United Communications Corp. by Hugh McClung, et al., approved by FCC October 4, 1994.

Represented (sales): Seltel Inc.

Represented (legal): Haley, Bader & Potts PLC.

Represented (engineering): Hatfield & Dawson.

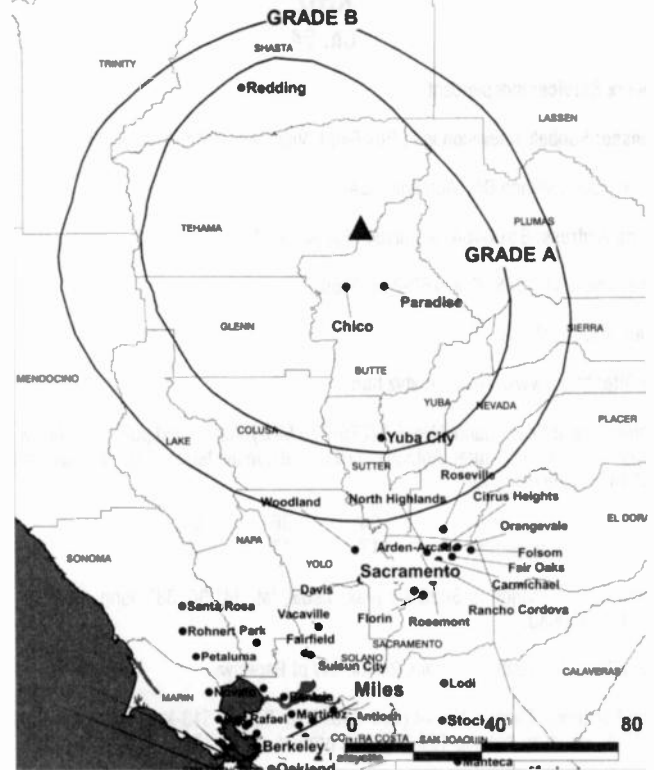
Personnel:

William D. Corbin, General Manager.

Robert Eger, General Sales Manager.

Bruce Lang, News Director.

KHSL-TV BMPCT-6764 GRANTED: 5/9/68



© 2001 Warren Communications News

Mark Rathbun, Promotion Director.

Highest 30 Sec. Rate: \$400.

City of License: Chico. Station DMA: Chico-Redding. Rank: 133.

Circulation © 2000 Nielsen. Coverage based on Nielsen study.

Grand Total	Cable TV Households	Non-cable TV Households	Total TV Households
Estimated Station Totals*	158,620	97,630	256,250
Average Weekly Circulation (2000)	97,907	46,149	144,056
Average Daily Circulation (2000)			71,392
Station DMA Total	Cable TV Households	Non-cable TV Households	Total TV Households
Estimated Station Totals*	102,190	74,420	176,610
Average Weekly Circulation (2000)	78,798	40,801	119,599
Average Daily Circulation (2000)			62,777
Other DMA Total	Cable TV Households	Non-cable TV Households	Total TV Households
Estimated Station Totals*	56,430	23,210	79,640
Average Weekly Circulation (2000)	19,108	5,349	24,457
Average Daily Circulation (2000)			8,615

*Estimated station totals are sums of the Nielsen TV and Cable TV household estimates for each county in which the station registers viewing of more than 5% as per the Nielsen Survey Methods.

California—Chico

KNVN Ch. 24

Network Service: NBC.

Licensee: Evans Broadcasting of Chico LLC, 12309 Mosswood Place, Bradenton, FL 34202.

Studio: 3490 Siverbell Rd., Chico, CA 95973.

Phone: 530-893-2424. **Fax:** 530-893-1033.

Web Site: <http://www.knvn.com>

Technical Facilities: Channel No. 24 (530-536 MHz). Authorized power: 5000-kw max visual, 500-kw max aural. Antenna: 1850-ft. above av. terrain, 997-ft. above ground, 2762-ft. above sea level.

Latitude 40° 15' 31"
Longitude 122° 05' 20"

Transmitter: 9.5-mi. NE of Red Bluff.

Digital Facilities: Channel No. 36 (602-608 MHz). Power: 306-kw max. visual. Antenna: 1762-ft. above av. terrain, 951-ft. above ground.

Latitude 40° 15' 31"
Longitude 122° 05' 24"

FCC Digital File Number: BPCDT-19991101AHM (pending).

Note: Latitude and longitude coordinates shown are based on the North American Datum of 1927 (NAD 27) as currently required by the Mass Media Bureau of the FCC.

Multichannel TV Sound: Stereo only.

Satellite Earth Stations: Vertex, 3-meter Ku-band; Vertex, 3.5-meter Ku-band; Vertex, 6-meter Ku-band; Harris, M/A-Com receivers.

News Services: AP, CNN Newsource, NBC News Channel.

Ownership: Evans Broadcasting of Chico LLC.

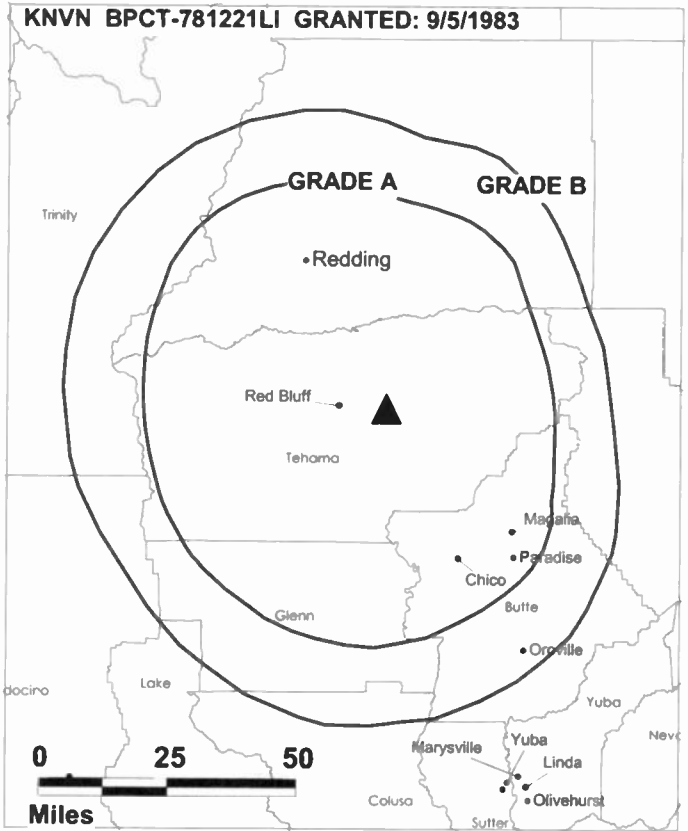
Began Operation: September 24, 1985. Sale to Gotrin Communications by Lorimar Telepictures Corp. approved by FCC February 12, 1988 (*Television Digest*, Vol. 28:7). Sale to Davis-Goldfarb Co. by Charles Abad & Melvin Estrin approved by FCC January 10, 1989. Sale to Cottonwood Communications LLC by Davis-Goldfarb Co. approved by FCC May 15, 1995 (Vol. 35:30). Sale to GOCOM Communications LLC by Cottonwood Communications LCC approved by FCC September 18, 1997 (Vol. 37:37). Sale to present owner by GOCOM Holdings LLC approved by FCC April 18, 2000 (Vol. 40:10).

Represented (sales): Katz Continental Television.

Represented (legal): Goldberg, Godles, Wiener & Wright.

Personnel:

Dan Robbins, Vice President & General Manager.



© 2001 Warren Communications News

Matt James, Operations Director.

Helen Cheung, Station Controller.

Scott Howard, News Director.

Mike Roberts, Chief Engineer.

Highest 30 Sec. Rate: \$1000.

City of License: Chico. **Station DMA:** Chico-Redding. **Rank:** 133.

Circulation © 2000 Nielsen. Coverage based on Nielsen study.

Grand Total	Cable TV Households	Non-cable TV Households	Total TV Households
Estimated Station Totals*	134,810	71,400	206,210
Average Weekly Circulation (2000)	85,358	35,666	121,024
Average Daily Circulation (2000)			62,127
Station DMA Total	Cable TV Households	Non-cable TV Households	Total TV Households
Estimated Station Totals*	100,470	71,400	171,870
Average Weekly Circulation (2000)	73,740	35,666	109,406
Average Daily Circulation (2000)			58,702
Other DMA Total	Cable TV Households	Non-cable TV Households	Total TV Households
Estimated Station Totals*	34,340	0	34,340
Average Weekly Circulation (2000)	11,618	0	11,618
Average Daily Circulation (2000)			3,425

*Estimated station totals are sums of the Nielsen TV and Cable TV household estimates for each county in which the station registers viewing of more than 5% as per the Nielsen Survey Methods.

THE TED HEPBURN COMPANY

We were the broker in the 1986 sale of KCPM-TV predecessor to KNVN-TV

Ted Hepburn, President
325 Garden Rd., Palm Beach, FL 33480
(561) 863 8995

California—Concord

KTNC-TV Ch. 42

(Satellite of KFWU, Fort Bragg-San Francisco, CA)

Network Service: Independent.

Licensee: Pappas Telecasting of Concord, 500 S. Chinowth Rd., Visalia, CA 93277-1617.

Studio: 5101 Port Chicago Hwy., Concord, CA 94520.

Mailing Address: Box 548, Concord, CA 94524.

Phone: 925-686-4242. **Fax:** 925-825-4242.

Technical Facilities: Channel No. 42 (638-644 MHz). Authorized power: 1288-kw max. & 185.85-kw horizontal visual, 123.3-kw max. & 69-kw horizontal aural. Antenna: 2807-ft. above av. terrain, 140-ft. above ground, 3628-ft. above sea level.

Latitude 37° 53' 34"
Longitude 121° 53' 53"

Holds CP for change to 2218-kw max. visual, 3226-ft. above av. terrain, 520-ft. above ground, 4020-ft. above sea level. BPCT-960123KE.

Transmitter: N peak of Mount Diablo.

Digital Facilities: Channel No. 63 (764-770 MHz). Power: 1000-kw max. visual. Antenna: 3163-ft. above av. terrain, 456-ft. above ground.

Latitude 37° 53' 34"
Longitude 121° 53' 53"

FCC Digital File Number: BPCDT-19991019ABG (pending).

Note: Latitude and longitude coordinates shown are based on the North American Datum of 1927 (NAD 27) as currently required by the Mass Media Bureau of the FCC.

Ownership: Pappas Telecasting Companies (Group Owner).

Began Operation: June 19, 1983. Sale to present owner by Mitts Telecasting approved by FCC September 26, 1997. Sale to Mitts Telecasting Co. by First Century Communications approved by FCC July 22, 1996.

Represented (legal): Fletcher, Heald & Hildreth PLC.

Personnel:

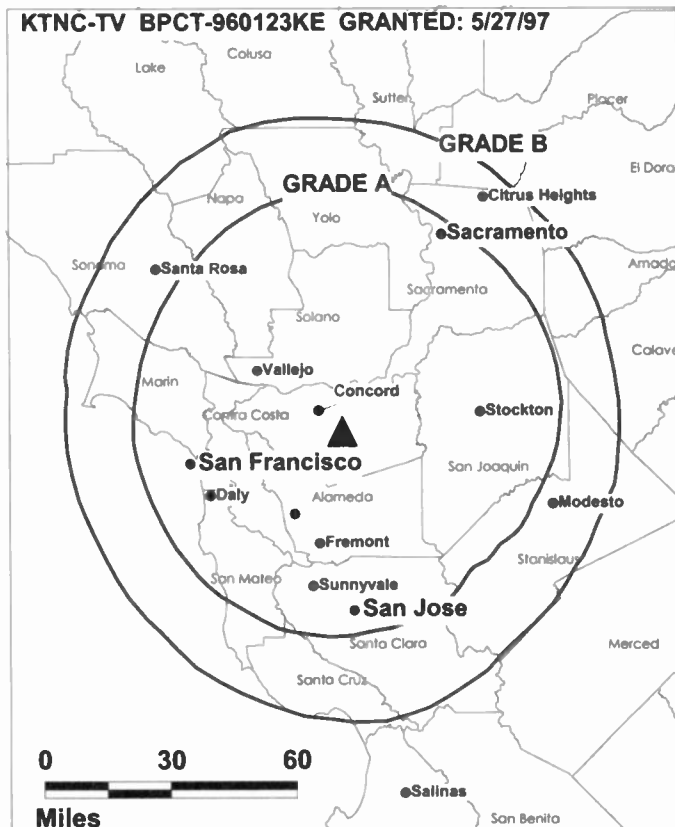
Frank Savage, Station Manager.

Norm Wright, Chief Engineer.

Debbie Sweeney, Program Director.

Rates: On request.

City of License: Concord. **Station DMA:** San Francisco-Oakland-San Jose. **Rank:** 5.



© 2001 Warren Communications News

Circulation © 2000 Nielsen. Coverage based on Nielsen study.

Grand Total	Cable TV Households	Non-cable TV Households	Total TV Households
Estimated Station Totals*	17,180	89,700	106,880
Average Weekly Circulation (2000)	1,151	5,389	6,540
Average Daily Circulation (2000)			921
Station DMA Total	Cable TV Households	Non-cable TV Households	Total TV Households
Estimated Station Totals*	17,180	0	17,180
Average Weekly Circulation (2000)	1,151	0	1,151
Average Daily Circulation (2000)			258
Other OMA Total	Cable TV Households	Non-cable TV Households	Total TV Households
Estimated Station Totals*	0	89,700	89,700
Average Weekly Circulation (2000)	0	5,389	5,389
Average Daily Circulation (2000)			663

*Estimated station totals are sums of the Nielsen TV and Cable TV household estimates for each county in which the station registers viewing of more than 5% as per the Nielsen Survey Methods.

California—El Centro-Yuma, Arizona

KECY-TV Ch. 9

Network Service: FOX.

Licensee: Pacific Media Corp., 646 Main St., El Centro, CA 92244.

Studio: 646 Main St., El Centro, CA 92244.

Phone: 760-353-9990. **Fax:** 760-352-5471.

Technical Facilities: Channel No. 9 (186-192 MHz). Authorized power: 316-kw visual, 31.6-kw aural. Antenna: 1601-ft. above av. terrain, 499-ft. above ground, 2546-ft. above sea level.

Latitude 33° 03' 18"
Longitude 114° 49' 37"

Transmitter: Top of Black Mountain.

Digital Facilities: Channel No. 48 (674-680 MHz). Power: 60-kw max. visual. Antenna: 1476-ft. above av. terrain, 243-ft. above ground.

Latitude 33° 03' 19"
Longitude 114° 49' 39"

FCC Digital File Number: BPCDT-19991101AHI (pending).

Note: Latitude and longitude coordinates shown are based on the North American Datum of 1927 (NAD 27) as currently required by the Mass Media Bureau of the FCC.

Satellite Earth Station: Scientific-Atlanta, 7.2-meter.

News Service: AP.

Ownership: Robinson O. Everett (Group Owner).

Began Operation: December 6, 1968. Sale to Esquire by United Broadcasting approved by FCC September 22, 1981. Sold to Pacific Media Corp. in 1984. Sale to First National Entertainment Corp. approved by FCC December 12, 1986 (*Television Digest*, Vol. 26:39) but not consummated. Sale to present owner by John Smart, et al. approved by FCC February 28, 1989.

Represented (sales): Seitel Inc.

Represented (legal): Baraff, Koemer & Olender PC.

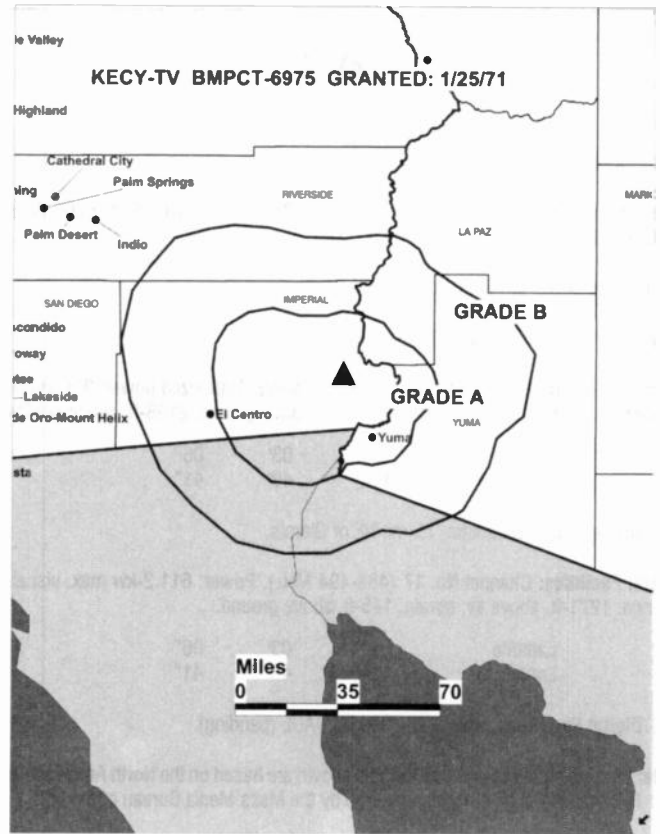
Represented (engineering): Arthur K. Peters Consulting Engineers.

Personnel:

Peter G. Seiler, Vice President & General Manager.

Lisa Hunter, News Director.

Steve Easley, Chief Engineer.



© 2001 Warren Communications News

Highest 30 Sec. Rate: \$1000.

City of License: El Centro. **Station DMA:** Yuma-El Centro. **Rank:** 174.

Circulation © 2000 Nielsen. Coverage based on Nielsen study.

Grand Total	Cable TV Households	Non-cable TV Households	Total TV Households
Estimated Station Totals*	54,700	32,260	86,960
Average Weekly Circulation (2000)	29,980	11,467	41,446
Average Daily Circulation (2000)			15,710
Station DMA Total	Cable TV Households	Non-cable TV Households	Total TV Households
Estimated Station Totals*	54,700	32,260	86,960
Average Weekly Circulation (2000)	29,980	11,467	41,446
Average Daily Circulation (2000)			15,710

*Estimated station totals are sums of the Nielsen TV and Cable TV household estimates for each county in which the station registers viewing of more than 5% as per the Nielsen Survey Methods.

California—El Centro

KVYE Ch. 7

Network Service: Univision.

Licensee: Entravision Communications LLC, 2425 Olympic Blvd., Suite 6000 W, Santa Monica, CA 90404.

Studio: 200 S. 5th St., El Centro, CA 92243.

Phone: 760-337-8707. Fax: 760-337-8012.

Technical Facilities: Channel No. 7 (174-180 MHz). Authorized power: 316-kw visual. Antenna: 1276-ft. above av. terrain, 144-ft. above ground, 2198-ft. above sea level.

Latitude 33° 03' 06"
Longitude 114° 49' 41"

Transmitter: Black Mountain, 15-mi. NE of Glamis.

Digital Facilities: Channel No. 17 (488-494 MHz). Power: 611.2-kw max. visual. Antenna: 1271-ft. above av. terrain, 145-ft. above ground.

Latitude 33° 03' 06"
Longitude 114° 49' 41"

FCC Digital File Number: BPCDT-19991029ACL (pending).

Note: Latitude and longitude coordinates shown are based on the North American Datum of 1927 (NAD 27) as currently required by the Mass Media Bureau of the FCC.

Ownership: Entravision Communications Corp. (Group Owner).

Began Operation: January 1, 1997. Sale to present owner from La Paz Wireless LP approved by FCC February 19, 1998.

Represented (legal): Thompson, Hine & Flory.

Represented (engineering): du Treil, Lundin & Rackley Inc.

Personnel:

Carlos Cisneros, General Manager.

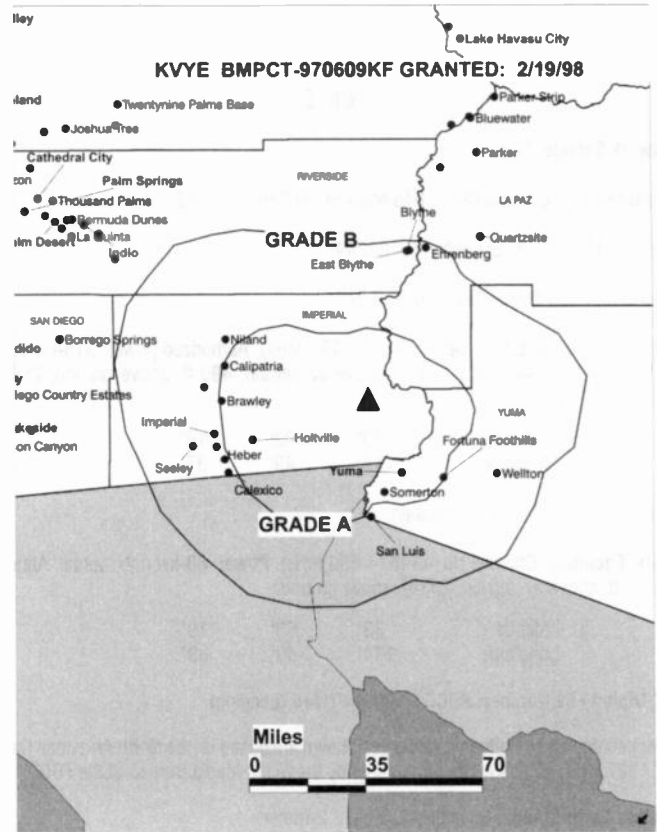
Jeff Pantte, Local Sales Manager.

Carlos Sosa, Chief Engineer.

Jennifer Pinder, Controller.

Eduardo Mendibles, Production Manager.

Veronica Castro, Traffic Manager.



Rates: On request.

City of License: El Centro. Station DMA: Yuma-El Centro. Rank: 174.

Circulation © 2000 Nielsen. Coverage based on Nielsen study.

Grand Total	Cable TV Households	Non-cable TV Households	Total TV Households
Estimated Station Totals*	54,700	32,260	86,960
Average Weekly Circulation (2000)	13,017	8,162	21,179
Average Daily Circulation (2000)			11,976
Station DMA Total	Cable TV Households	Non-cable TV Households	Total TV Households
Estimated Station Totals*	54,700	32,260	86,960
Average Weekly Circulation (2000)	13,017	8,162	21,179
Average Daily Circulation (2000)			11,976

*Estimated station totals are sums of the Nielsen TV and Cable TV household estimates for each county in which the station registers viewing of more than 5% as per the Nielsen Survey Methods.

California—Eureka

KBVU Ch. 29 (Satellite of KCVU, Paradise, CA)

Network Service: FOX, UPN.

Licensee: Sainte Sepulveda Inc., Box 4159, Modesto, CA 95352.

Studio: 730 7th St., Suite 201, Eureka, CA 95501.

Phone: 707-442-2999. **Fax:** 707-441-0111.

E-mail: kbvusaes@foggy.net

Web Site: <http://www.fox29tv.com>

Technical Facilities: Channel No. 29 (560-566 MHz). Authorized power: 66.8-kw max. visual. Antenna: 1096-ft. above av. terrain, 157-ft. above ground, 1913-ft. above sea level.

Latitude	40°	49'	32"
Longitude	124°	00'	05"

Holds CP for change to 391-kw max. visual, 1535-ft. above av. terrain, 161-ft. above ground, 2802-ft. above sea level, lat. 40° 43' 36", long. 123° 58' 26", transmitter to Barry Ridge, 9.3-mi. ESE of Eureka. BPCT-960628KZ.

Transmitter: 5450 Fickle Hill Rd., Arcata.

Digital Facilities: Channel No. 28 (554-560 MHz). Power: 119-kw max. visual. Antenna: 1249-ft. above av. terrain, 2798-ft. above ground.

Latitude	40°	43'	36"
Longitude	123°	58'	26"

FCC Digital File Number: BPCDT-19991020ACF (pending).

Note: Latitude and longitude coordinates shown are based on the North American Datum of 1927 (NAD 27) as currently required by the Mass Media Bureau of the FCC.

Ownership: Sainte Partners II LP (Group Owner).

Began Operation: April 1, 1994. Transfer of 51% to present owner from Sharon D. Sepulveda approved by FCC July 24, 1997.

Represented (legal): Fletcher, Heald & Hildreth PLC.

Represented (engineering): Cecil Lynch.

Personnel:

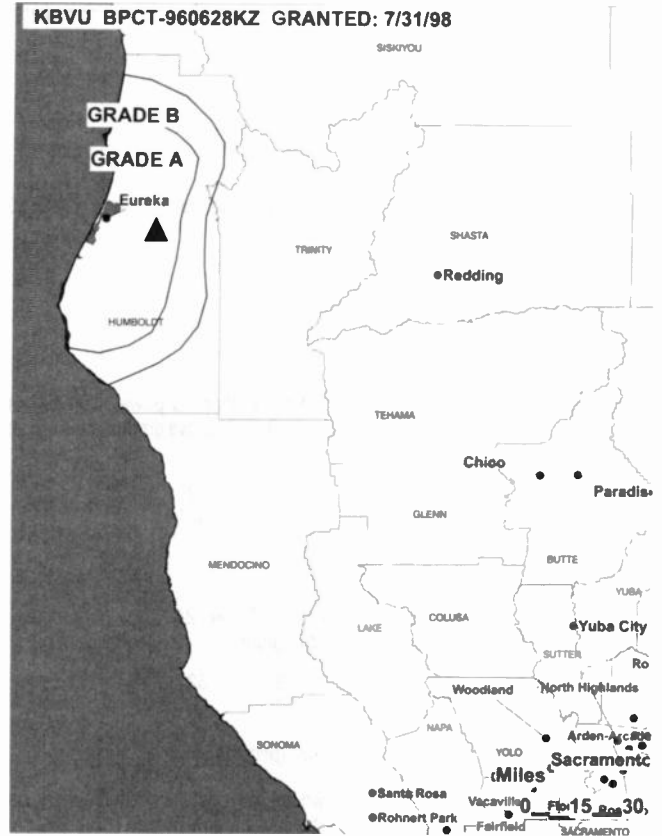
Doug Holroyd, General Manager.

Mark Dare, Chief Engineer.

Becky Mosgofian, Program & Promotion Director.

Ross Rowley, Production Manager.

Teresa Wold, Business Manager.



© 2001 Warren Communications News

Highest 30 Sec. Rate: \$450.

City of License: Eureka. **Station DMA:** Eureka. **Rank:** 191.

Circulation © 2000 Nielsen. Coverage based on Nielsen study.

Grand Total	Cable TV Households	Non-cable TV Households	Total TV Households
Estimated Station Totals*	47,590	15,810	63,400
Average Weekly Circulation (2000)	30,937	5,480	36,417
Average Daily Circulation (2000)			16,448
Station DMA Total	Cable TV Households	Non-cable TV Households	Total TV Households
Estimated Station Totals*	40,840	15,810	56,650
Average Weekly Circulation (2000)	28,116	5,480	33,595
Average Daily Circulation (2000)			15,665
Other DMA Total	Cable TV Households	Non-cable TV Households	Total TV Households
Estimated Station Totals*	6,750	0	6,750
Average Weekly Circulation (2000)	2,822	0	2,822
Average Daily Circulation (2000)			783

*Estimated station totals are sums of the Nielsen TV and Cable TV household estimates for each county in which the station registers viewing of more than 5% as per the Nielsen Survey Methods.

California—Eureka

KIEM-TV Ch. 3

Network Service: NBC.

Licensee: Pollack/Belz Broadcasting Co. LLC, 5650 S. Broadway, Eureka, CA 95503.

Studio: 5650 S. Broadway, Eureka, CA 95503.

Phone: 707-443-3123. **Fax:** 707-442-1439.

Web Site: <http://www.kiem-tv.com>

Technical Facilities: Channel No. 3 (60-66 MHz). Authorized power: 100-kw visual, 10-kw aural. Antenna: 1650-ft. above av. terrain, 249-ft. above ground, 3025-ft. above sea level.

Latitude 40° 43' 52"
Longitude 123° 57' 06"

Transmitter: Redwood Peak, 12-mi. SE of Eureka.

Digital Facilities: Channel No. 16 (482-488 MHz). Power: 24.77-kw max. visual. Antenna: 1680-ft. above av. terrain, 253-ft. above ground.

Latitude 40° 43' 52"
Longitude 123° 57' 06"

FCC Digital File Number: BPCDT-19991027ABI (pending).

Note: Latitude and longitude coordinates shown are based on the North American Datum of 1927 (NAD 27) as currently required by the Mass Media Bureau of the FCC.

Satellite Earth Stations: Andrew, 2.4-meter Ku-band; Harris, 4.5-meter Ku-band; Harris, 7-meter Ku-band; Paraclipse, 4.5-meter C-band; Agile Omni, Harris, M/A-Corn, Scientific-Atlanta receivers.

News Services: AP, NBC News Channel.

Ownership: Pollack/Belz Broadcasting Co. LLC (Group Owner).

Began Operation: October 25, 1953. Sale to Wayne Vickers, et al., by William B. Sullivan approved by FCC October 25, 1961. Sale to Ingham Communications approved by FCC July 29, 1975. Sale to Precht Communications approved August 2, 1985. Sale to present owner by Precht Communications approved by FCC March 7, 1996.

Represented (sales): Katz Continental Television.

Represented (legal): Leventhal, Senter & Lerman PLLC.

Personnel:

Robert Browning, General Manager.

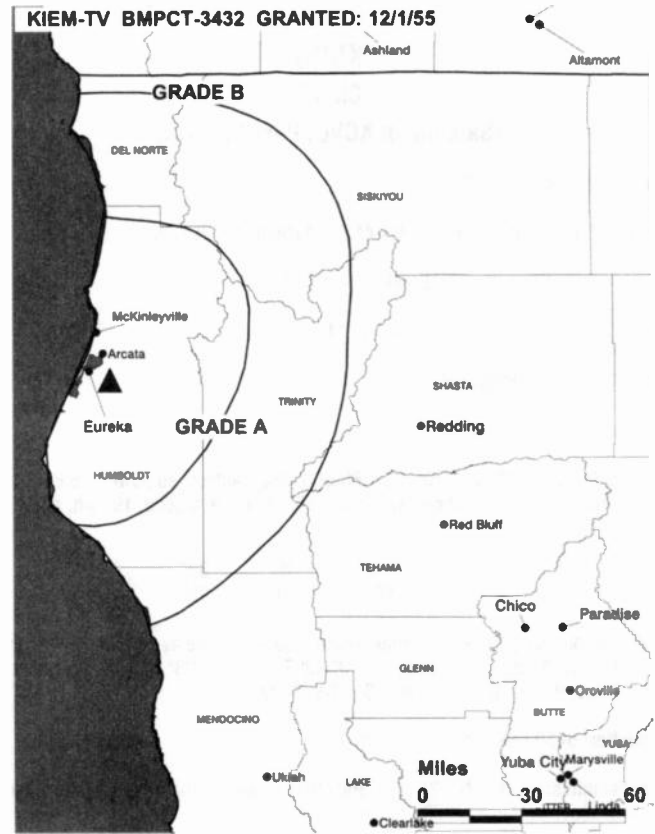
Hank Ingham, General Sales Manager.

Bob Mottaz, Chief Engineer.

Phil Wright, News & Promotion Director.

Shawna Brisco, Program Coordinator.

Brenda Brazil, Business Manager.



Highest 30 Sec. Rate: \$600.

City of License: Eureka. **Station DMA:** Eureka. **Rank:** 191.

Circulation © 2000 Nielsen. Coverage based on Nielsen study.

Grand Total	Cable TV Households	Non-cable TV Households	Total TV Households
Estimated Station Totals*	47,590	18,510	66,100
Average Weekly Circulation (2000)	35,961	8,133	44,093
Average Daily Circulation (2000)			26,525
Station DMA Total	Cable TV Households	Non-cable TV Households	Total TV Households
Estimated Station Totals*	40,840	15,810	56,650
Average Weekly Circulation (2000)	33,909	7,927	41,836
Average Daily Circulation (2000)			25,750
Other DMA Total	Cable TV Households	Non-cable TV Households	Total TV Households
Estimated Station Totals*	6,750	2,700	9,450
Average Weekly Circulation (2000)	2,052	205	2,257
Average Daily Circulation (2000)			775

*Estimated station totals are sums of the Nielsen TV and Cable TV household estimates for each county in which the station registers viewing of more than 5% as per the Nielsen Survey Methods.

California—Eureka

KVIQ-TV Ch. 6

Network Service: CBS.

Licensee: AK Media Group Inc., 1333 New Hampshire Ave. NW, Suite 1000, Washington, DC 20036.

Studio: 1800 Broadway, Eureka, CA 95501.

Phone: 707-443-3061. **Fax:** 707-443-4435.

Web Site: <http://www.kviq.com>

Technical Facilities: Channel No. 6 (82-88 MHz). Authorized power: 100-kw visual, 10.5-kw aural. Antenna: 1740-ft. above av. terrain, 377-ft. above ground, 3049-ft. above sea level.

Latitude 40° 43' 36"
Longitude 123° 58' 18"

Transmitter: 10.8-mi. SE of Eureka.

Digital Facilities: Channel No. 17 (488-494 MHz). Power: 1000-kw max. visual. Antenna: 1709-ft. above av. terrain, 347-ft. above ground.

Latitude 40° 43' 36"
Longitude 123° 58' 18"

FCC Digital File Number: BPCDT-19991101AGH (pending).

Note: Latitude and longitude coordinates shown are based on the North American Datum of 1927 (NAD 27) as currently required by the Mass Media Bureau of the FCC.

Satellite Earth Stations: AFC, 3-meter Ku-band; Paradigm, 3.7-meter C-band; Scientific-Atlanta, 4.5-meter C-band; Scientific-Atlanta, 7-meter C-band; DX Engineering, M/A-Com receivers.

Ownership: The Ackerley Group (Group Owner).

Began Operation: April 1, 1958. Sale to present owner by Miller Broadcasting Co. approved by FCC December 4, 1998 (*Television Digest*, Vol. 38:35). Sale to Miller Broadcasting by Leah McConnell & Estate of Carroll R. Hauser approved by FCC June 17, 1986. Sale to McConnell by Carroll R. Hauser (50%) & Shasta Telecasting Corp. (50%) approved by FCC May 16, 1960 (Vol. 16:22, 24).

Represented (sales): Blair Television.

Represented (engineering): Hammett & Edison Inc.

Personnel:

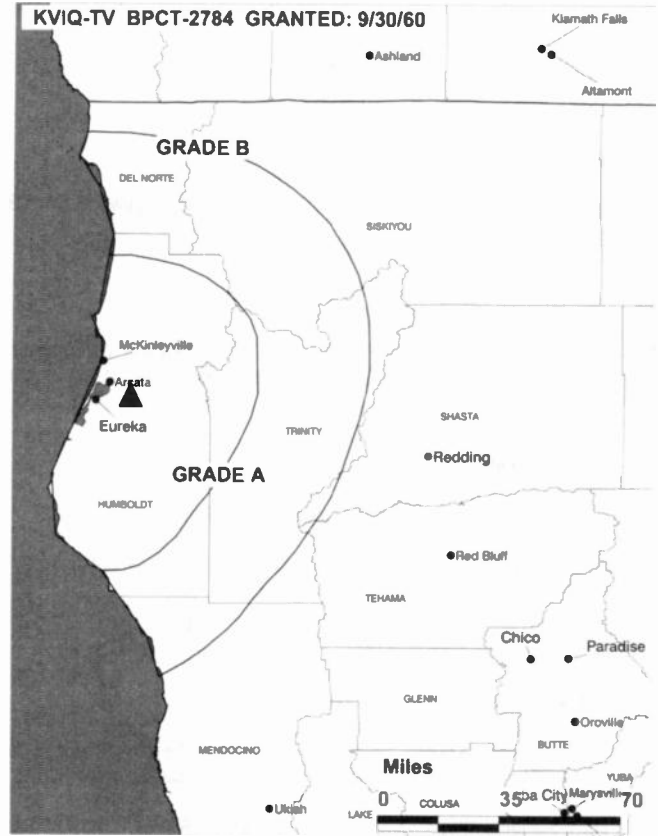
Jeanne Buheit, General Manager.

Tina Budell, Operations Manager.

Tami Neer, General Sales Manager.

Leslie Lollich, News Director.

Rick St. Charles, Creative Services Director.



© 2001 Warren Communications News

Highest 30 Sec. Rate: \$1500.

City of License: Eureka. **Station DMA:** Eureka. **Rank:** 191.

Circulation © 2000 Nielsen. Coverage based on Nielsen study.

Grand Total	Cable TV Households	Non-cable TV Households	Total TV Households
Estimated Station Totals*	47,590	18,510	66,100
Average Weekly Circulation (2000)	32,255	6,819	39,074
Average Daily Circulation (2000)			18,243
Station DMA Total	Cable TV Households	Non-cable TV Households	Total TV Households
Estimated Station Totals*	40,840	15,810	56,650
Average Weekly Circulation (2000)	30,507	6,649	37,156
Average Daily Circulation (2000)			17,714
Other DMA Total	Cable TV Households	Non-cable TV Households	Total TV Households
Estimated Station Totals*	6,750	2,700	9,450
Average Weekly Circulation (2000)	1,748	170	1,918
Average Daily Circulation (2000)			529

*Estimated station totals are sums of the Nielsen TV and Cable TV household estimates for each county in which the station registers viewing of more than 5% as per the Nielsen Survey Methods.

California—Fresno

KAIL Ch. 53

Network Service: UPN.

Licensee: Trans America Broadcasting Corp., 6803 West Blvd., Inglewood, CA 90302.

Studio: 1590 Alluvial Ave., Clovis, CA 93611-9567.

Phone: 559-299-9753. **Fax:** 559-299-1523.

Technical Facilities: Channel No. 53 (704-710 MHz). Authorized power: 2500-kw max. visual, 250-kw max. aural. Antenna: 1887-ft. above av. terrain, 110-ft. above ground, 4610-ft. above sea level.

Latitude 37° 04' 23"
Longitude 119° 25' 52"

Transmitter: 42003 Radio Lane, Meadow Lakes, 25-mi. ENE of Fresno.

Digital Facilities: Channel No. 7 (174-180 MHz). Power: 38-kw visual. Antenna: 1837-ft. above av. terrain, 39-ft. above ground.

Latitude 37° 04' 23"
Longitude 119° 25' 52"

FCC Digital File Number: BPCDT-19991101AEF (pending).

Note: Latitude and longitude coordinates shown are based on the North American Datum of 1927 (NAD 27) as currently required by the Mass Media Bureau of the FCC.

Satellite Earth Stations: AFC, 3.7-meter Ku-band; Scientific-Atlanta, 4.6-meter C-band; Scientific-Atlanta, 5-meter C-band; M/A-Com, Microwave Assoc., Scientific-Atlanta receivers.

Ownership: Trans America Broadcasting Corp.

Began Operation: December 18, 1961. Sale to present owner by B. L. Golden & L. W. Fawns approved by FCC December 21, 1966 (*Television Digest*, Vol. 6:52). Left air April 17, 1973. Resumed operation October 7, 1976.

Represented (legal): Miller & Fields.

Represented (engineering): Evans Associates.

Personnel:

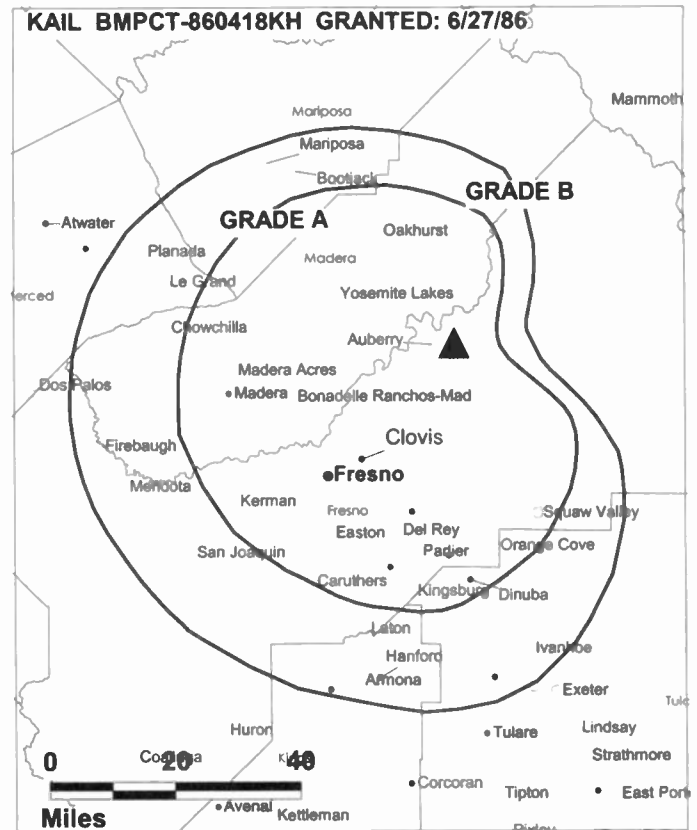
Charles P. Williams, General Manager.

Bob Harris, News Director & Production Manager.

Ken Gooch, Chief Engineer.

Bob Jenkins, Promotion & Program Director.

Jean Swain, Business Manager.



© 2001 Warren Communications News

Highest 30 Sec. Rate: \$300.

City of License: Fresno. **Station DMA:** Fresno-Visalia. **Rank:** 54.

Circulation © 2000 Nielsen. Coverage based on Nielsen study.

Grand Total	Cable TV Households	Non-cable TV Households	Total TV Households
Estimated Station Totals*	258,720	246,630	505,350
Average Weekly Circulation (2000)	76,180	72,234	148,414
Average Daily Circulation (2000)			46,633

Station DMA Total	Cable TV Households	Non-cable TV Households	Total TV Households
Estimated Station Totals*	258,720	246,630	505,350
Average Weekly Circulation (2000)	76,180	72,234	148,414
Average Daily Circulation (2000)			46,633

*Estimated station totals are sums of the Nielsen TV and Cable TV household estimates for each county in which the station registers viewing of more than 5% as per the Nielsen Survey Methods.

California—Fresno

KFSN-TV Ch. 30

Network Service: ABC.

Licensee: ABC Inc.

Studio: 1777 G St., Fresno, CA 93706.

Phone: 559-442-1170. **Fax:** 559-233-5844.

E-mail: kfsn.programming@abc.com

Technical Facilities: Channel No. 30 (566-572 MHz). Authorized power: 3720-kw max. & 316-kw horizontal visual, 31.6-kw horizontal aural. Antenna: 2040-ft. above av. terrain, 271-ft. above ground, 4750-ft. above sea level.

Latitude 37° 04' 37"
Longitude 119° 26' 00"

Transmitter: Meadow Lakes.

Digital Facilities: Channel No. 9 (186-192 MHz). Power: 8.7-kw visual. Antenna: 2014-ft. above av. terrain, 180-ft. above ground.

Latitude 37° 04' 37"
Longitude 119° 26' 01"

FCC Digital File Number: BPCDT-19991101ABT (pending).

Note: Latitude and longitude coordinates shown are based on the North American Datum of 1927 (NAD 27) as currently required by the Mass Media Bureau of the FCC.

Satellite Earth Stations: AFC, 3.5-meter Ku-band; Andrew, 7.3-meter C-band; Harris, 6.1-meter C-band; Scientific-Atlanta, 4.5-meter C-band; Avantek, Harris, M/A-Com, Pinzone receivers.

News Service: AP.

Ownership: Disney Enterprises Inc. (Group Owner).

Began Operation: May 10, 1956. Sale to present owner from Capital Cities/ABC approved by FCC February 2, 1996. Sale to Capital Cities by Triangle Publications approved by FCC February 24, 1971 (Television Digest, Vol. 11:9). Sale to Triangle by Paul R. Bartlett & associates approved by FCC December 30, 1958 (Vol. 14:47, 15:1). Note: Operated on Ch. 12 until February 17, 1961 when it switched to UHF Ch. 30 (Vol. 17:8).

Represented (sales): ABC-TV Network Sales.

Represented (legal): Wilmer, Cutler & Pickering.

Represented (engineering): ABC Corp.

Personnel:

Valari Staab, President & General Manager.

Dudley Few, General Sales Manager.

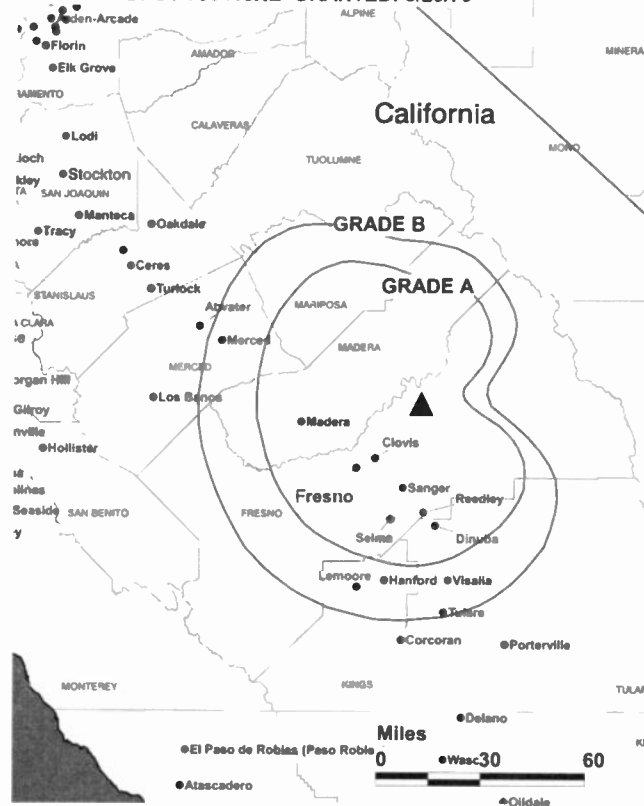
Tom Boland, Local Sales Manager.

Jeff Jordan, Engineering Director.

Kevin Keeshan, News Director.

Fernando Granado, Program Director.

KFSN-TV BPCT-790418KE GRANTED: 8/29/79



Daniel Simms, Business Manager.

Jeff Aiello, Creative Services Director.

Highest 30 Sec. Rate: \$10,000.

City of License: Fresno. **Station DMA:** Fresno-Visalia. **Rank:** 54.

Circulation © 2000 Nielsen. Coverage based on Nielsen study.

Grand Total	Cable TV Households	Non-cable TV Households	Total TV Households
Estimated Station Totals*	258,720	283,460	542,180
Average Weekly Circulation (2000)	202,876	154,808	357,685
Average Daily Circulation (2000)			204,129
Station DMA Total	Cable TV Households	Non-cable TV Households	Total TV Households
Estimated Station Totals*	258,720	246,630	505,350
Average Weekly Circulation (2000)	202,876	152,230	355,106
Average Daily Circulation (2000)			203,871
Other DMA Total	Cable TV Households	Non-cable TV Households	Total TV Households
Estimated Station Totals*	0	36,830	36,830
Average Weekly Circulation (2000)	0	2,578	2,578
Average Daily Circulation (2000)			258

*Estimated station totals are sums of the Nielsen TV and Cable TV household estimates for each county in which the station registers viewing of more than 5% as per the Nielsen Survey Methods.

California—Hanford-Fresno

KFTV
Ch. 21

Network Service: Univision.

Licensee: KFTV License Partnership, 1999 Avenue of the Stars, Suite 300, Los Angeles, CA 90067.

Studio: 3239 W. Ashlan Ave., Fresno, CA 93722.

Phone: 559-222-2121. **Fax:** 559-222-0917.

E-mail: kftv21@aol.com

Technical Facilities: Channel No. 21 (512-518 MHz). Authorized power: 5000-kw max. visual. Antenna: 1985-ft. above av. terrain, 217-ft. above ground, 4708-ft. above sea level.

Latitude 37° 04' 22"
Longitude 119° 25' 53"

Transmitter: Bald Mountain, Meadow Lakes.

Digital Facilities: Channel No. 20 (506-512 MHz). Power: 350-kw max. visual. Antenna: 1903-ft. above av. terrain, 135-ft. above ground.

Latitude 37° 04' 22"
Longitude 119° 25' 50"

FCC Digital File Number: BPCDT-19991022ABV (pending).

Note: Latitude and longitude coordinates shown are based on the North American Datum of 1927 (NAD 27) as currently required by the Mass Media Bureau of the FCC.

News Service: AP.

Ownership: Univision Communications Inc. (Group Owner).

Began Operation: February 27, 1962. Originally operated as KDAS; left air May 13, 1966 (Television Digest, Vol. 6:22.) Sale to Spanish International Communications approved by FCC March 19, 1969. Resumed operation September 20, 1972. Sold to Univision Holdings (Hallmark Cards) 1987. Sale to present owner by Univision Holdings approved by FCC September 23, 1992 (Vol. 32:40).

Represented (sales): Univision.

Represented (engineering): Denny & Associates PC.

Personnel:

Maria L. Gutierrez, General Manager.

Aaron Scoby, General Sales Manager.

Mike Parisi, Local Sales Manager.

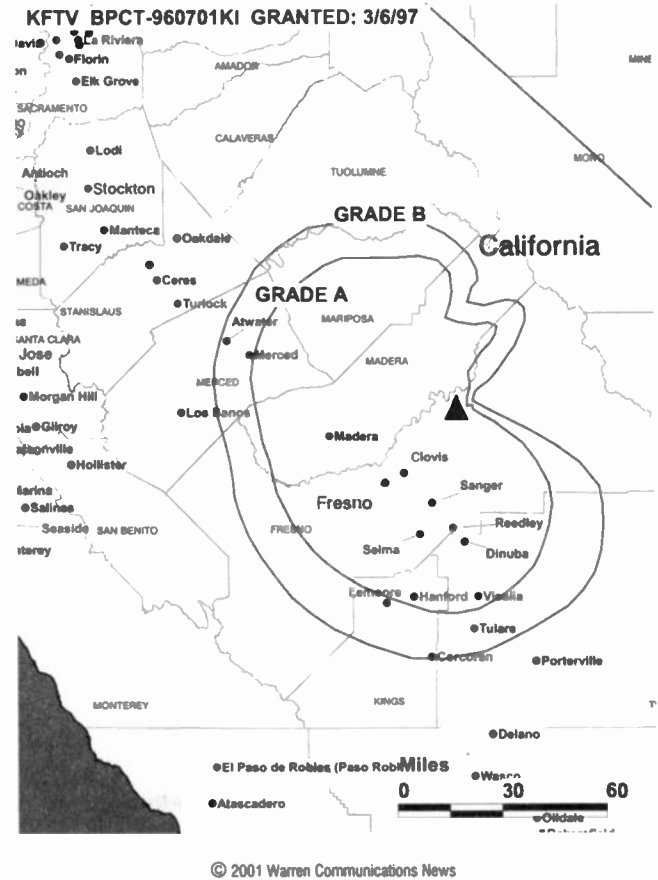
Jose Eigorriaga, National Sales Manager.

Ken Holden, Chief Engineer.

Isabel Eggert, News Director.

Samuel Bellity, Promotion Director.

Julianne Marashian, Marketing Director.



James A. Meyer, Business Manager & Controller.

Eddie Renteria, Production Manager.

Rates: On request.

City of License: Hanford. **Station DMA:** Fresno-Visalia. **Rank:** 54.

Circulation © 2000 Nielsen. Coverage based on Nielsen study.

Grand Total	Cable TV Households	Non-cable TV Households	Total TV Households
Estimated Station Totals*	258,720	297,680	556,400
Average Weekly Circulation (2000)	27,015	71,717	98,732
Average Daily Circulation (2000)			74,640
Station OMA Total	Cable TV Households	Non-cable TV Households	Total TV Households
Estimated Station Totals*	258,720	246,630	505,350
Average Weekly Circulation (2000)	27,015	67,327	94,342
Average Daily Circulation (2000)			73,568
Other OMA Total	Cable TV Households	Non-cable TV Households	Total TV Households
Estimated Station Totals*	0	51,050	51,050
Average Weekly Circulation (2000)	0	4,390	4,390
Average Daily Circulation (2000)			1,072

*Estimated station totals are sums of the Nielsen TV and Cable TV household estimates for each county in which the station registers viewing of more than 5% as per the Nielsen Survey Methods.

California—Clovis-Fresno

KGMC
Ch. 43

Network Service: Independent.

Licensee: Gary M. Cocola, 706 W. Hemdon Ave., Fresno, CA 93650.

Studio: 706 W. Hemdon Ave., Fresno, CA 93650.

Phone: 209-432-4300. **Fax:** 209-435-3201.

E-mail: cocolatv@psnw.com

Technical Facilities: Channel No. 43 (644-650 MHz). Authorized power: 518.8-kw max. visual, 51-kw max. aural. Antenna: 2001-ft. above av. terrain, 151-ft. above ground, 3529-ft. above sea level.

Latitude	36°	44'	45"
Longitude	119°	16'	57"

Holds CP for change to 1023-kw max. visual, 2201-ft. above av. terrain, 151-ft. above ground, 3530-ft. above sea level. BPCT-19990917AAC.

Transmitter: Bear Mountain, approx. 1.2-mi. NW of Squaw Valley.

Digital Facilities: Channel No. 44 (650-656 MHz). Power: 46-kw max. visual. Antenna: 2106-ft. above av. terrain, 74-ft. above ground, 3434-ft. above sea level.

Latitude	36°	44'	46"
Longitude	119°	16'	57"

Requests modification of CP for change to 288-kw max. visual. BMPCDT-20000501AFD.

Transmitter: Bear Mountain, approx. 1.24-mi. NW of Squaw Valley.

FCC Digital File Number: BPCDT-980709KE. Granted: December 18, 1998.

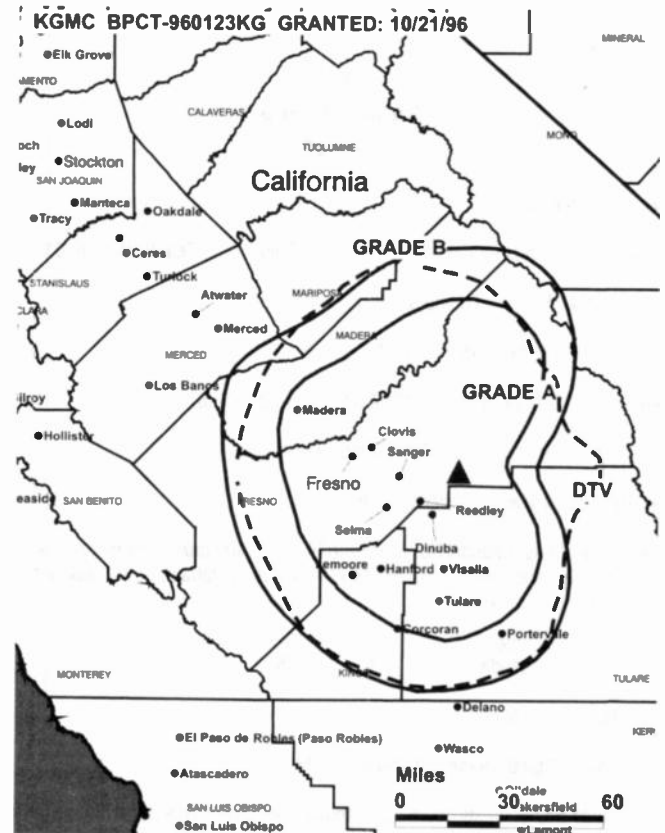
Note: Latitude and longitude coordinates shown are based on the North American Datum of 1927 (NAD 27) as currently required by the Mass Media Bureau of the FCC.

Multichannel TV Sound: Stereo and separate audio program.

Ownership: Gary M. Cocola Family Trust.

Began Operation: September 11, 1992. Sale to present owner by San Joaquin TV Improvement Corp. approved by FCC November 19, 1992.

Represented (legal): Dow, Lohnes & Albertson PLLC.



© 2001 Warren Communications News

Personnel:

Todd Lopes, General Manager.

George Cooper, Local Sales Manager.

Kevin Mosesian, National Sales Manager.

Jim Zahn, Program Director.

Steve Lebel, Chief Engineer.

Highest 30 Sec. Rate: \$75.

City of License: Clovis. **Station DMA:** Fresno-Visalia. **Rank:** 54.

Nielsen Data: Not available.

California—Fresno

KGPE (formerly KJEO) Ch. 47

Network Service: CBS.

Licensee: AK Media Group Inc., 1301 5th Ave., Suite 4000, Seattle, WA 98101.

Studio: 4880 N. First St., Fresno, CA 93726.

Mailing Address: Box 5455, Fresno, CA 93755.

Phone: 559-222-2411; 888-722-4747. **Fax:** 559-221-6938.

E-mail: 47oys@kjeo.com; kjeo99b@prodigy.com

Web Site: <http://www.kgpe.cbsnow.com/>

Technical Facilities: Channel No. 47 (668-674 MHz). Authorized power: 2624-kw max. visual, 529-kw max. aural. Antenna: 1959-ft. above av. terrain, 262-ft. above ground, 4742-ft. above sea level.

Latitude 37° 04' 14"
Longitude 119° 25' 31"

Transmitter: Bald Mountain.

FCC Proposed Digital Channel Number: Ch. 14.

Note: Latitude and longitude coordinates shown are based on the North American Datum of 1927 (NAD 27) as currently required by the Mass Media Bureau of the FCC.

Satellite Earth Stations: RCA, 3.5-meter; Scientific-Atlanta, 4.5-meter; Scientific-Atlanta, 7.3-meter; Avantek, Microdyne receivers.

News Services: CBS Newspath, NIWS.

Ownership: The Ackerley Group (Group Owner).

Began Operation: September 20, 1953. Sale to present owner by Fisher Brocating Inc. approved by FCC June 3, 2000 (*Television Digest*, Vol. 40:20). Sale to Fisher Broadcasting Inc. by Retlaw Enterprises Inc. approved by FCC April 16, 1999 (Vol. 38:47). Sale to Retlaw Enterprises Inc. by Shasta Telecasting Corp. (George C. Fleharty, Laurence W. Carr, Morris K. Cohen, Robert L. Hammett, Carl R. McConnell & Russell K. Olsen) approved by FCC April 17, 1968 (Vol. 8:17).

Represented (sales): Katz Continental Television; Canadian Communications Co.

Represented (legal): Shaw Pittman.

Represented (engineering): Hammett & Edison Inc.

Personnel:

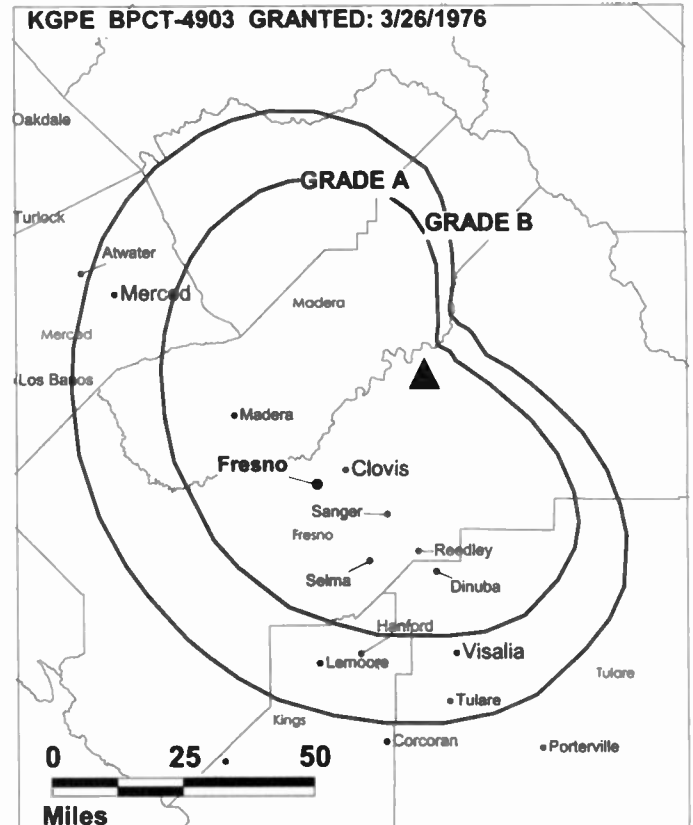
Donald Drilling, General Manager.

Andy Mastoras, Business Manager.

Jeralynn Stout, General Sales Manager.

David King, National Sales Manager.

Patti Houlihan, Program Director.



© 2001 Warren Communications News

Alex McGehee, News Director.

Gary Temple, Chief Engineer.

Lisa Peoples, Traffic Manager.

Jeff Aiello, Promotion Manager.

Lucy Ruiz, Public Affairs Director.

Rates: On request.

City of License: Fresno. **Station DMA:** Fresno-Visalia. **Rank:** 54.

Circulation © 2000 Nielsen. Coverage based on Nielsen study.

Grand Total	Cable TV Households	Non-cable TV Households	Total TV Households
Estimated Station Totals*	258,720	246,630	505,350
Average Weekly Circulation (2000)	178,401	133,371	311,772
Average Daily Circulation (2000)			146,644
Station DMA Total	Cable TV Households	Non-cable TV Households	Total TV Households
Estimated Station Totals*	258,720	246,630	505,350
Average Weekly Circulation (2000)	178,401	133,371	311,772
Average Daily Circulation (2000)			146,644

*Estimated station totals are sums of the Nielsen TV and Cable TV household estimates for each county in which the station registers viewing of more than 5% as per the Nielsen Survey Methods.

California—Visalia-Fresno

KMPH
Ch. 26

Network Service: FOX.

Licensee: Pappas Telecasting Inc., 500 S. Chinowth Rd., Visalia, CA 93277.

Studio: 5111 E. McKinley Ave., Fresno, CA 93277.

Mailing Address: 500 S. Chinowth Rd., Visalia, CA 93277.

Phones: 559-255-2600; 559-733-7800. **Fax:** 559-255-0275.

Technical Facilities: Channel No. 26 (542-548 MHz). Authorized power: 3240-kw max. visual. Antenna: 2599-ft. above av. terrain, 456-ft. above ground, 8364-ft. above sea level.

Latitude	36°	40'	02"
Longitude	118°	52'	42"

Transmitter: Big Baldy Ridge, Sequoia National Forest, Tulare County.

Digital Facilities: Channel No. 28 (554-560 MHz). Power: 219-kw max. visual. Antenna: 2503-ft. above av. terrain, 377-ft. above ground.

Latitude	36°	40'	02"
Longitude	118°	52'	42"

FCC Digital File Number: BPCDT-19991001AAM (pending).

Note: Latitude and longitude coordinates shown are based on the North American Datum of 1927 (NAD 27) as currently required by the Mass Media Bureau of the FCC.

Multichannel TV Sound: Stereo only.

Satellite Earth Stations: Agile Omni, 4.5-meter Ku & C-band; Chapparal, 3.7-meter Ku & C-band; Scientific-Atlanta, 7-meter C-band; Uniden, 3.7-meter Ku & C-band.

News Services: AP, CNN Newsource, Fox NewsEdge.

Ownership: Pappas Telecasting Companies (Group Owner).

Began Operation: October 11, 1971. Sale to present owner approved by FCC May 31, 1978.

Represented (sales): TeleRep Inc.

Represented (legal): Fletcher, Heald & Hildreth PLC.

Represented (engineering): Cecil Lynch; Smith & Fisher.

Personnel:

Harry J. Pappas, President & Chief Executive Officer.

Howard Shrier, Senior Executive Vice President & Chief Operating Officer.

LeBon G. Abercrombie, Senior Executive Vice President, Planning & Development.

Dennis J. Davis, Senior Executive Vice President & Chief Financial Officer.

Dale Kelly, Senior Vice President & Engineering Director.

Debbie Sweeney, Senior Vice President & Programming Director.

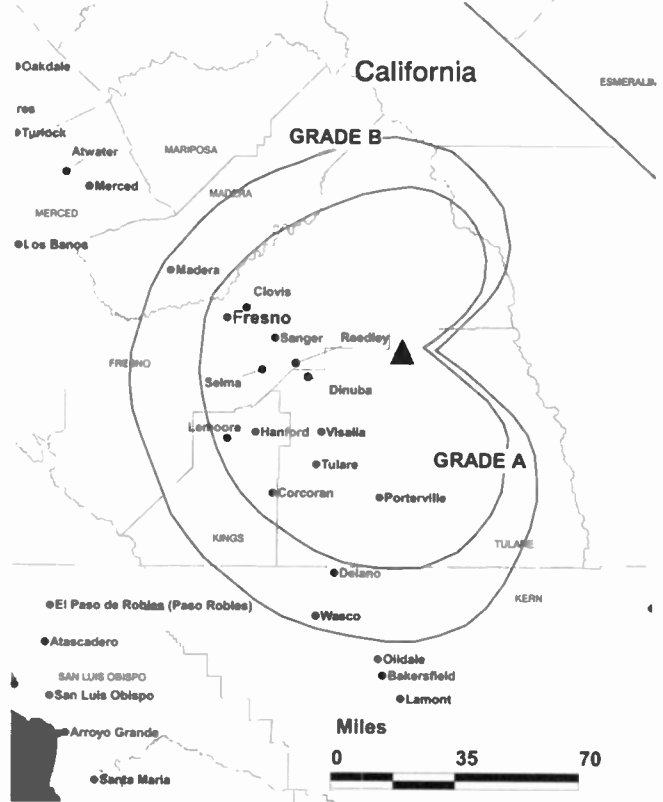
Charles W. Pfaff, Vice President & General Manager

Chase Ballou, National Marketing Manager.

Ken Felder, Local Marketing Manager.

Roger Gadley, News Director.

KMPH BMPCT-941003KF GRANTED: 12/9/94



© 2001 Warren Communications News

Pat Spruitenburg, Office Manager.

Steve Dresser, Chief Engineer.

Janet Williams, Traffic Manager.

Valerie Kelsey, Credit Manager.

Matt Hunter, Creative Services Director.

Rates: On request.

City of License: Visalia. **Station DMA:** Fresno-Visalia. **Rank:** 54.

Circulation © 2000 Nielsen. Coverage based on Nielsen study.

Grand Total	Cable TV Households	Non-cable TV Households	Total TV Households
Estimated Station Totals*	258,720	297,680	556,400
Average Weekly Circulation (2000)	189,216	178,780	367,996
Average Daily Circulation (2000)			188,011
Station DMA Total	Cable TV Households	Non-cable TV Households	Total TV Households
Estimated Station Totals*	258,720	246,630	505,350
Average Weekly Circulation (2000)	189,216	168,825	358,041
Average Daily Circulation (2000)			186,530
Other DMA Total	Cable TV Households	Non-cable TV Households	Total TV Households
Estimated Station Totals*	0	51,050	51,050
Average Weekly Circulation (2000)	0	9,955	9,955
Average Daily Circulation (2000)			1,480

*Estimated station totals are sums of the Nielsen TV and Cable TV household estimates for each county in which the station registers viewing of more than 5% as per the Nielsen Survey Methods.

California—Sanger-Fresno

KMSG-TV Ch. 59

Network Service: Telemundo.

Licensee: Sanger Telecasters Inc., Box 3790, Pinedale, CA 93650.

Studio: 706 W. Hemdon Ave., Fresno, CA 93650-5957.

Phone: 209-435-5900. **Fax:** 209-435-1448.

E-mail: T59@spynet.com

Technical Facilities: Channel No. 59 (740-746 MHz). Authorized power: 1350-kw max. visual, 135-kw max. aural. Antenna: 1940-ft. above av. terrain, 135-ft. above ground, 4655-ft. above sea level.

Latitude 37° 04' 26"
Longitude 119° 25' 52"

Holds CP for change to 5000-kw max. visual, 1939-ft. above av. terrain, 118-ft. above ground, 4639-ft. above sea level. BPCT-960724KE.

Transmitter: 41990 Radio Lane, Auberry-Meadow Lakes.

Digital Facilities: Channel No. 36 (608-608 MHz). Power: 50-kw max. visual. Antenna: 1868-ft. above av. terrain, 13-ft. above ground.

Latitude 37° 04' 18.20"
Longitude 119° 25' 46.50"

FCC Digital File Number: BPCDT-19991029ADA (pending).

Note: Latitude and longitude coordinates shown are based on the North American Datum of 1927 (NAD 27) as currently required by the Mass Media Bureau of the FCC.

Multichannel TV Sound: Stereo only.

Satellite Earth Stations: Harris, 3.2-meter; RCA, 4.6-meter Ku-band; Scientific-Atlanta, 4.6-meter.

Ownership: Sanger Telecasters Inc.

Began Operation: July 17, 1985.

Represented (sales): Telemundo Network Sales.

Represented (legal): Cohn & Marks.

Represented (engineering): du Treil, Lundin & Rackley Inc.

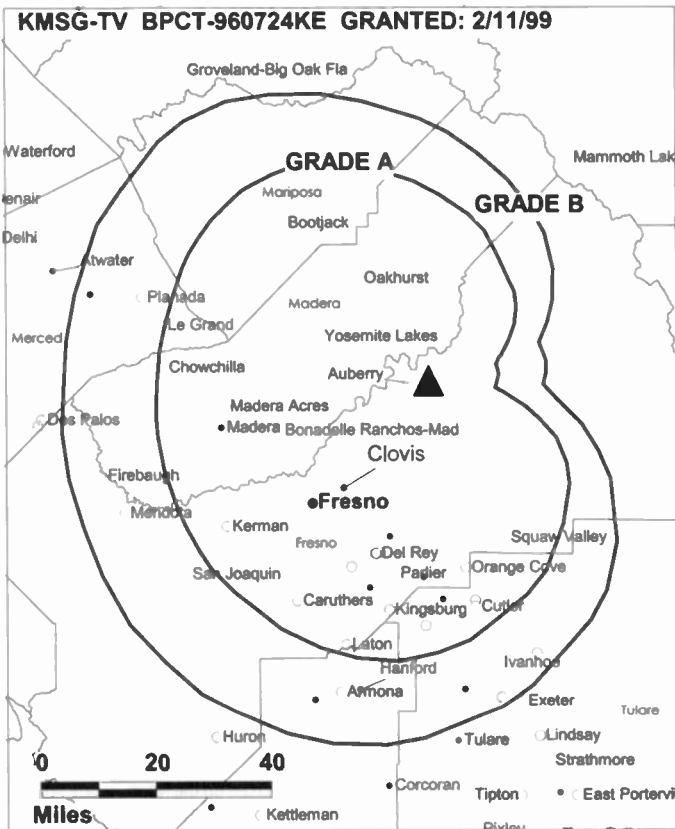
Personnel:

Diane D. Dostlnich, President & Chief Executive Officer.

Lisa Nilmeier, Vice President & General Manager.

Al Kinney, Chief Engineer.

Federico Galindo, Business Manager.



© 2001 Warren Communications News

Gilbert Mosqueda, Program Director & Production Manager.

Alba Juvet, Traffic Manager.

Rates: On request.

City of License: Sanger. **Station DMA:** Fresno-Visalia. **Rank:** 54.

Circulation © 2000 Nielsen. Coverage based on Nielsen study.

Grand Total	Cable TV Households	Non-cable TV Households	Total TV Households
Estimated Station Totals*	40,980	246,630	287,610
Average Weekly Circulation (2000)	3,196	33,964	37,160
Average Daily Circulation (2000)			10,934
Station DMA Total	Cable TV Households	Non-cable TV Households	Total TV Households
Estimated Station Totals*	40,980	246,630	287,610
Average Weekly Circulation (2000)	3,196	33,964	37,160
Average Daily Circulation (2000)			10,934

* Estimated station totals are sums of the Nielsen TV and Cable TV household estimates for each county in which the station registers viewing of more than 5% as per the Nielsen Survey Methods.

California—Merced-Fresno

KNSO
Ch. 51

Network Service: WBN.

Licensee: Sainte 51 LP, Box 4159, Modesto, CA 95352-4159.

Studio: 142 N. 9th St., Suite 8, Modesto, CA 95350.

Phone: 209-529-5100. **Fax:** 209-575-4547.

Technical Facilities: Channel No. 51 (692-698 MHz). Authorized power: 4160-kw max. visual. Antenna: 2230-ft. above av. terrain, 259-ft. above ground, 4380-ft. above sea level.

Latitude 37° 31' 59"
Longitude 120° 01' 36"

Transmitter: Approx. 2-mi. NE of Mount Bullion.

Digital Facilities: Channel No. 38 (614-620 MHz). Power: 280-kw max. visual. Antenna: 2139-ft. above av. terrain, 299-ft. above ground.

Latitude 37° 31' 59"
Longitude 120° 01' 36"

FCC Digital File Number: BPCDT-20000501ABN (pending).

Note: Latitude and longitude coordinates shown are based on the North American Datum of 1927 (NAD 27) as currently required by the Mass Media Bureau of the FCC.

Ownership: Sainte Partners II LP (Group Owner).

Began Operation: March 22, 1996.

Personnel:

Robert Castro, General Manager.

Paul Johnson, Chief Engineer.

Deena Fernandez, Traffic Manager.

Rates: On request.

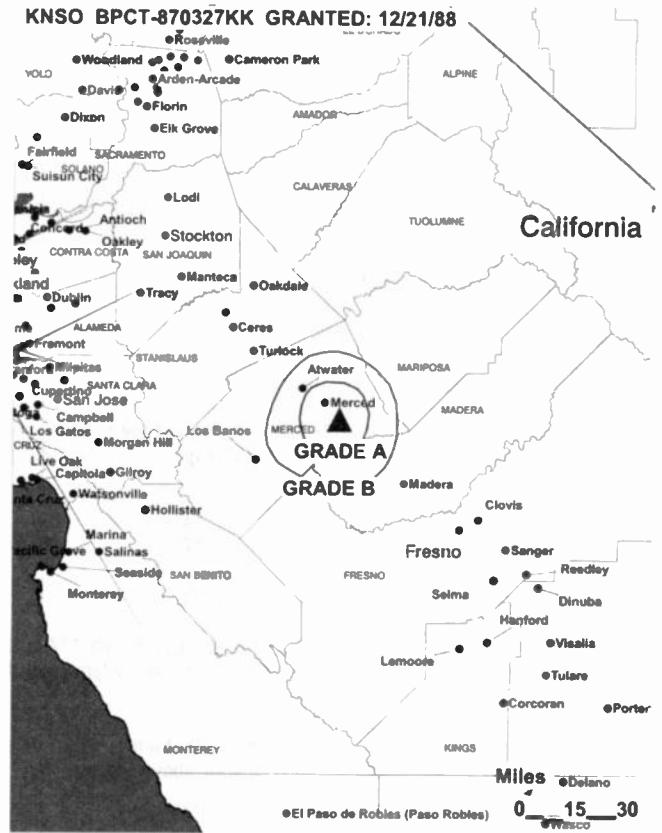
City of License: Merced. **Station DMA:** Fresno-Visalia. **Rank:** 54.

Data by Design

This data is available in comma-delimited format for use in your own database or spreadsheet software!

Call Lynn Levine at 800.771.9202

KNSO BPCT-870327KK GRANTED: 12/21/88



© 2001 Warren Communications News

Circulation © 2000 Nielsen. Coverage based on Nielsen study.

Grand Total	Cable TV Households	Non-cable TV Households	Total TV Households
Estimated Station Totals*	258,720	201,470	460,190
Average Weekly Circulation (2000)	37,656	27,171	64,827
Average Daily Circulation (2000)			16,149
Station DMA Total	Cable TV Households	Non-cable TV Households	Total TV Households
Estimated Station Totals*	258,720	164,640	423,360
Average Weekly Circulation (2000)	37,656	22,899	60,554
Average Daily Circulation (2000)			15,817
Other DMA Total	Cable TV Households	Non-cable TV Households	Total TV Households
Estimated Station Totals*	0	36,830	36,830
Average Weekly Circulation (2000)	0	4,272	4,272
Average Daily Circulation (2000)			331

*Estimated station totals are sums of the Nielsen TV and Cable TV household estimates for each county in which the station registers viewing of more than 5% as per the Nielsen Survey Methods.

California—Porterville-Fresno

KPXF
Ch. 61

Network Service: PAX.

Licensee: Paxson Communications License Co. LLC, 601 Clearwater Park Rd., West Palm Beach, FL 33401.

Studio: 1077 W. Morton Ave., Porterville, CA 93257.

Phones: 209-781-6100; 209-782-1552. **Fax:** 209-782-0364.

Web Site: <http://www.paxtv.com>

Technical Facilities: Channel No. 61 (752-758 MHz). Authorized power: 2500-kw max. visual. Antenna: 2660-ft. above av. terrain, 89-ft. above ground, 5804-ft. above sea level.

Latitude 36° 17' 14"
Longitude 118° 50' 17"

Transmitter: Blue Ridge Peak, Section 9, R 28E T185, Visalia.

Holds CP for change to 2380-kw max. visual, 2743-ft. above av. terrain, 177-ft. above ground, 5892-ft. above sea level, transmitter to approx. 1.3-mi. W of intersection of Rte. 276 & Forest Rte. 19536, near Milo. BPCCT-980626KF.

Digital Facilities: Channel No. 48 (518-524 MHz). Power: 190-kw max. visual. Antenna: 2697-ft. above av. terrain, 131-ft. above ground, 5846-ft. above sea level.

Latitude 36° 17' 14"
Longitude 118° 50' 17"

Transmitter: Approx. 1.3-mi. W of inter. County Rte. 276 & Forest 19536, near Milo.

FCC Digital File Number: BPCDT-990407KG (pending).

Note: Latitude and longitude coordinates shown are based on the North American Datum of 1927 (NAD 27) as currently required by the Mass Media Bureau of the FCC.

Ownership: Paxson Communications Corp. (Group Owner).

Began Operation: May 6, 1992. Sale to present owner from Kralowec Children's Family Trust approved by FCC November 25, 1997.

Represented (sales): Roslin TV Sales.

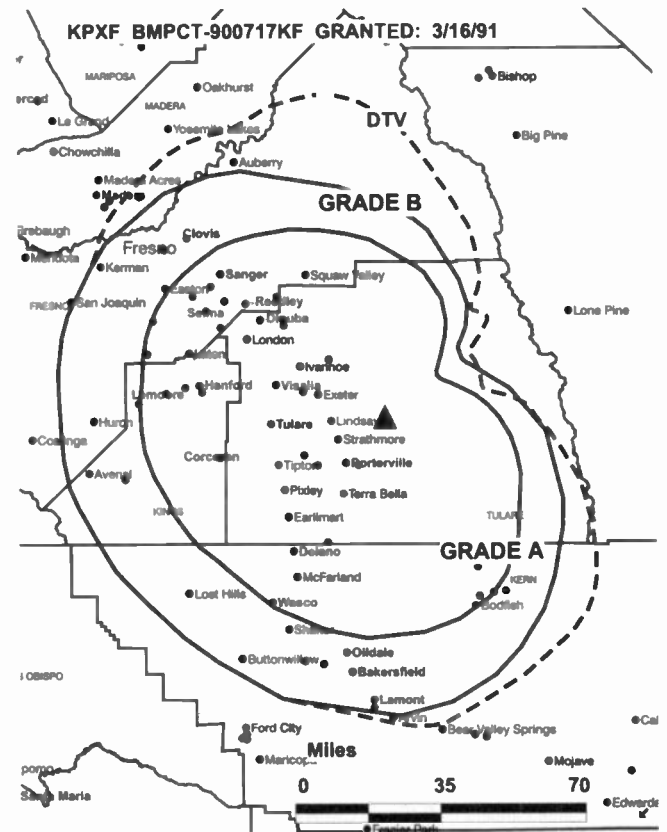
Represented (engineering): Cavell, Mertz & Davis Inc.

Personnel:

Carol Denham, General Manager.

Roger Mills, Chief Engineer.

Hans J. Hansen, Promotion Director.



© 2001 Warren Communications News

Dawn Earle, Program Director.

Rates: On request.

City of License: Porterville. **Station DMA:** Fresno-Visalia. **Rank:** 54.

Circulation © 2000 Nielsen. Coverage based on Nielsen study.

Grand Total	Cable		Non-cable		Total
	TV Households	TV Households	TV Households	TV Households	
Estimated Station Totals*	217,740	204,730	204,730	422,470	422,470
Average Weekly Circulation (2000)	29,460	19,128	19,128	48,588	48,588
Average Daily Circulation (2000)				15,517	15,517
Station OMA Total	Cable		Non-cable		Total
	TV Households	TV Households	TV Households	TV Households	
Estimated Station Totals*	217,740	204,730	204,730	422,470	422,470
Average Weekly Circulation (2000)	29,460	19,128	19,128	48,588	48,588
Average Daily Circulation (2000)				15,517	15,517

*Estimated station totals are sums of the Nielsen TV and Cable TV household estimates for each county in which the station registers viewing of more than 5% as per the Nielsen Survey Methods.

California—Fresno

KSEE
Ch. 24

Network Service: NBC.

Licensee: KSEE License Inc., 767 3rd Ave., 28th Floor, New York, NY 10017.

Studio: 5035 E. McKinley Ave., Fresno, CA 93727.

Mailing Address: Box 24000, Fresno, CA 93779.

Phone: 209-454-2424. **Fax:** 209-454-2485.

E-mail: news@ksee24.com

Web Site: http://www.ksee24.com

Technical Facilities: Channel No. 24 (530-536 MHz). Authorized power: 1600-kw max. & 191-kw horizontal visual, 153-kw max. & 38-kw horizontal aural. Antenna: Directional, 2350-ft. above av. terrain, 321-ft. above ground, 3713-ft. above sea level.

Latitude 36° 44' 45"
Longitude 119° 16' 53"

Transmitter: Bear Mountain.

FCC Proposed Digital Channel Number: Ch. 16.

Note: Latitude and longitude coordinates shown are based on the North American Datum of 1927 (NAD 27) as currently required by the Mass Media Bureau of the FCC.

Multichannel TV Sound: Stereo only.

Satellite Earth Stations: AFC, 3.5-meter Ku-band; Harris, 6-meter C-band; Harris, M/A-Com receivers.

News Service: AP.

Ownership: Granite Broadcasting Corp. (Group Owner).

Began Operation: June 1, 1953. Sale to present owner by Meredith Corp. approved by FCC August 9, 1993 (*Television Digest*, Vol. 33:26). Sale to Meredith Corp. by San Joaquin Communications Corp. approved by FCC March 31, 1983 (Vol. 22:22, 45). Sale to San Joaquin by McClatchy Newspapers approved by FCC November 18, 1980 (Vol. 19:19).

Represented (sales): Petry Television Inc.

Represented (legal): Akin, Gump, Strauss, Hauer & Feld LLP.

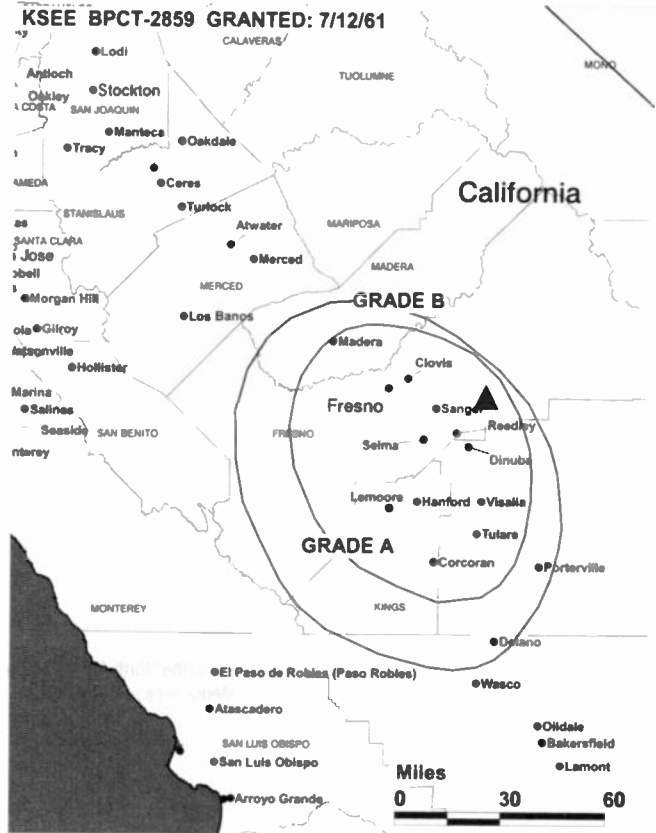
Personnel:

Mark Benschmidt, President & General Manager.

Tom Long, General Sales Manager.

Shirley Neukom, National Sales Manager.

George Hillis, Program Operations Manager.



© 2001 Warren Communications News

John Lockhart, Chief Engineer.

Karen Thompson, Traffic Manager.

Kurt Karlsson, Business Manager.

Highest 30 Sec. Rate: \$2000.

City of License: Fresno. **Station DMA:** Fresno-Visalia. **Rank:** 54.

Circulation © 2000 Nielsen. Coverage based on Nielsen study.

Grand Total	Cable TV Households	Non-cable TV Households	Total TV Households
Estimated Station Totals*	258,720	246,630	505,350
Average Weekly Circulation (2000)	190,386	148,290	338,675
Average Daily Circulation (2000)			172,934
Station DMA Total	Cable TV Households	Non-cable TV Households	Total TV Households
Estimated Station Totals*	258,720	246,630	505,350
Average Weekly Circulation (2000)	190,386	148,290	338,675
Average Daily Circulation (2000)			172,934

*Estimated station totals are sums of the Nielsen TV and Cable TV household estimates for each county in which the station registers viewing of more than 5% as per the Nielsen Survey Methods.

California—Los Angeles

KABC-DT Ch. 53

Network Service: ABC.

Grantee: ABC Holding Co. Inc., 4151 Prospect Ave., Los Angeles, CA 90027.

Studio: 4151 Prospect Ave., Los Angeles, CA 90027.

Phone: 323-644-7777. **Fax:** 310-557-5839.

E-mail: abc7@abc7.com

Web Site: <http://www.abc.7.com>

Digital Facilities: Channel No. 53 (704-710 MHz). Power: 182.5-kw max. visual. Antenna: 3031-ft. above av. terrain, 267-ft. above ground, 5974-ft. above sea level.

Latitude	34°	13'	37"
Longitude	118°	03'	58"

Transmitter: Bldg. 15, Video Rd., Mount Wilson.

Definition: Standard.

Note: Latitude and longitude coordinates shown are based on the North American Datum of 1927 (NAD 27) as currently required by the Mass Media Bureau of the FCC.

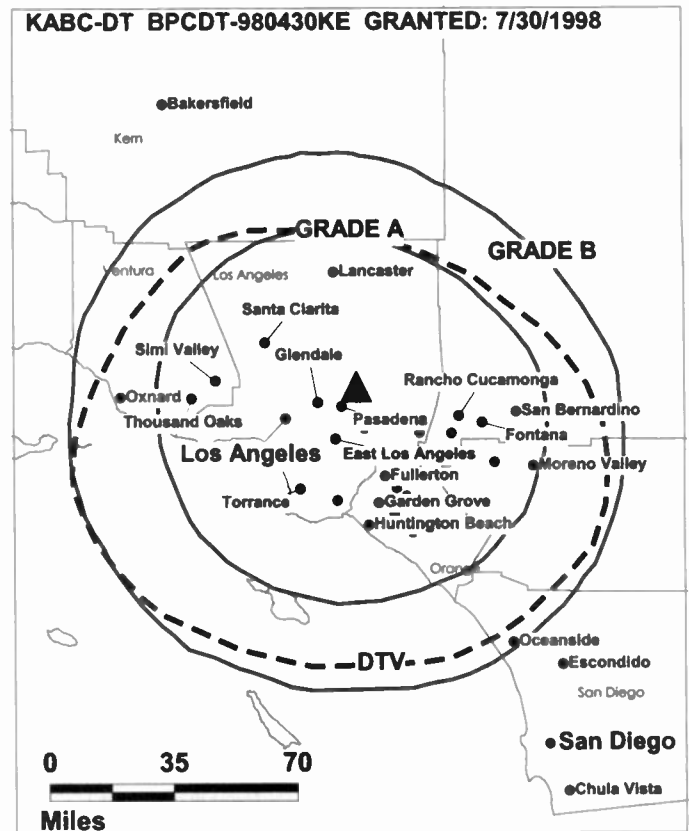
Ownership: Disney Enterprises Inc. (Group Owner).

Began Digital Operation: November 1, 1998.

Personnel:

Arnold J. Kleiner, General Manager.

Rates: On request.



City of License: Los Angeles. **Station DMA:** Los Angeles. **Rank:** 2.

California—Los Angeles

KABC-TV Ch. 7

Network Service: ABC.

Licensee: ABC Holding Co. Inc.

Studio: 4151 Prospect Ave., Los Angeles, CA 90027.

Phone: 323-644-7777. **Fax:** 323-662-2690.

Technical Facilities: Channel No. 7 (174-180 MHz). Authorized power: 141.25-kw visual, 28.9-kw aural. Antenna: 3210-ft. above av. terrain, 470-ft. above ground, 6176-ft. above sea level.

Latitude 34° 13' 37"
Longitude 118° 03' 58"

Transmitter: Mount Wilson.

Transmitter: Bldg. 15, Video Rd., Mount Wilson.

Began Digital Operation: November 1, 1998.

Note: Latitude and longitude coordinates shown are based on the North American Datum of 1927 (NAD 27) as currently required by the Mass Media Bureau of the FCC.

Multichannel TV Sound: Stereo only.

Satellite Earth Stations: Transmit/receive Andrew, 9.3-meter C-band; Andrew, 5.6-meter Ku-band.

SNG Mobile Dish: Dalsat, 3.7-meter Ku-band.

AM Affiliate: KABC, 5-kw, 790 kHz.

FM Affiliate: KLOS, 20-kw, 95.5 MHz (No. 238), 196-ft.

News Services: AP, CNS.

Ownership: Disney Enterprises Inc. (Group Owner).

Began Operation: September 16, 1949. Originally broadcast as KECA-TV. Sale to present owner by Capital Cities/ABC approved by FCC February 8, 1996.

Represented (sales): ABC National Television Sales.

Personnel:

Arnold J. Kleiner, President & General Manager.

Michael Englehaupt, Engineering Director.

Michael Collieran, General Sales Manager.

Melissa Dlin, Sales Manager.

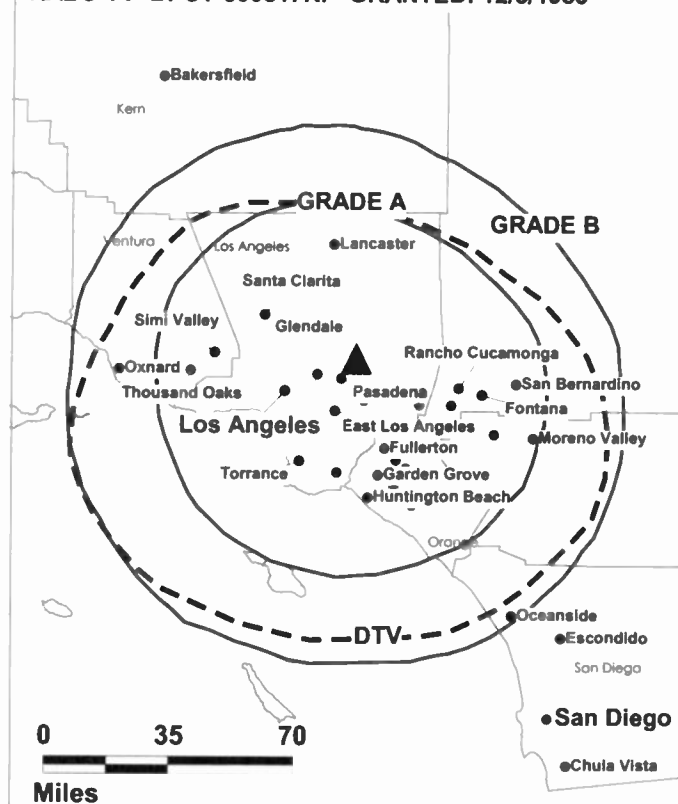
Spencer McCoy, Sales Manager.

Bill McGuire, Sales Manager.

Sandy Hardy, Sales Service Manager.

Cheryl Fair, News Director.

KABC-TV BPCT-830817KF GRANTED: 12/5/1983



© 2001 Warren Communications News

Bill Johnson, Research Director.

Bill Burton, Promotion & Advertising Director.

Rates: On request.

City of License: Los Angeles. **Station DMA:** Los Angeles. **Rank:** 2.

Circulation © 2000 Nielsen. Coverage based on Nielsen study.

Grand Total	Cable TV Households	Non-cable TV Households	Total TV Households
Estimated Station Totals*	3,772,520	4,697,120	8,469,640
Average Weekly Circulation (2000)	2,599,010	1,559,376	4,158,385
Average Daily Circulation (2000)			2,050,485
Station DMA Total	Cable TV Households	Non-cable TV Households	Total TV Households
Estimated Station Totals*	3,401,780	1,825,420	5,227,200
Average Weekly Circulation (2000)	2,536,709	1,266,235	3,802,944
Average Daily Circulation (2000)			1,991,698
Other DMA Total	Cable TV Households	Non-cable TV Households	Total TV Households
Estimated Station Totals*	370,740	2,871,700	3,242,440
Average Weekly Circulation (2000)	62,301	293,141	355,442
Average Daily Circulation (2000)			58,786

*Estimated station totals are sums of the Nielsen TV and Cable TV household estimates for each county in which the station registers viewing of more than 5% as per the Nielsen Survey Methods.

California—Los Angeles

KCAL-TV Ch. 9

Network Service: Independent.

Licensee: Young Broadcasting of Los Angeles Inc., 599 Lexington Ave., 47th Floor, New York, NY 10022.

Studio: 5515 Melrose Ave., Hollywood, CA 90038.

Phone: 323-467-9999. **Fax:** 323-460-5019.

Web Site: <http://www.kcal.com>

Technical Facilities: Channel No. 9 (186-192 MHz). Authorized power: 141-kw visual, 28.2-kw aural. Antenna: Circularly polarized, 3182-ft. above av. terrain, 395-ft. above ground, 6135-ft. above sea level.

Latitude 34° 13' 38"
Longitude 118° 04' 00"

Transmitter: Mount Wilson, near Altadena.

Digital Facilities: Channel No. 43 (644-650 MHz). Power: 300-kw max. visual. Antenna: 3107-ft. above av. terrain, 338-ft. above ground, 6050-ft. above sea level.

Latitude 34° 13' 38"
Longitude 118° 04' 00"

Transmitter: 1600 Weathervane Dr., Mount Wilson.

FCC Digital File Number: BPCDT-981201KE. Granted: January 22, 1999.

Note: Latitude and longitude coordinates shown are based on the North American Datum of 1927 (NAD 27) as currently required by the Mass Media Bureau of the FCC.

Multichannel TV Sound: Stereo and separate audio program.

Satellite Earth Stations: Transmit/receive Harris, 6.1-meter C-band; Harris, 6.1-meter Ku-band; Microwave General, 6.1-meter C-band; Vertex, 4.5-meter Ku-band; DX Antenna receivers.

SNG Mobile Dish: Andrew, 2.6-meter Ku-band.

News Services: AP, CNS.

Ownership: Young Broadcasting Inc. (Group Owner).

Began Operation: August 25, 1948. Originally operated as KFI-TV. Sold to RKO General by Earl C. Athony (*Television Digest*, Vol. 7:23, 32, 36). On July 20, 1988 FCC approved dismissal of RKO application for license renewal, grant of Fidelity Television Inc.'s application & subsequent transfer of station to The Walt Disney Co. (Vol. 25:45; 26:48; 27:5, 11, 36; 28:30). Sale to present owner by the Walt Disney Co. approved by FCC September 20, 1996 (Vol. 36:4, 21, 33, 38, 40).

Represented (sales): Adam Young Inc.

Represented (legal): Wiley, Rein & Fielding.

Personnel:

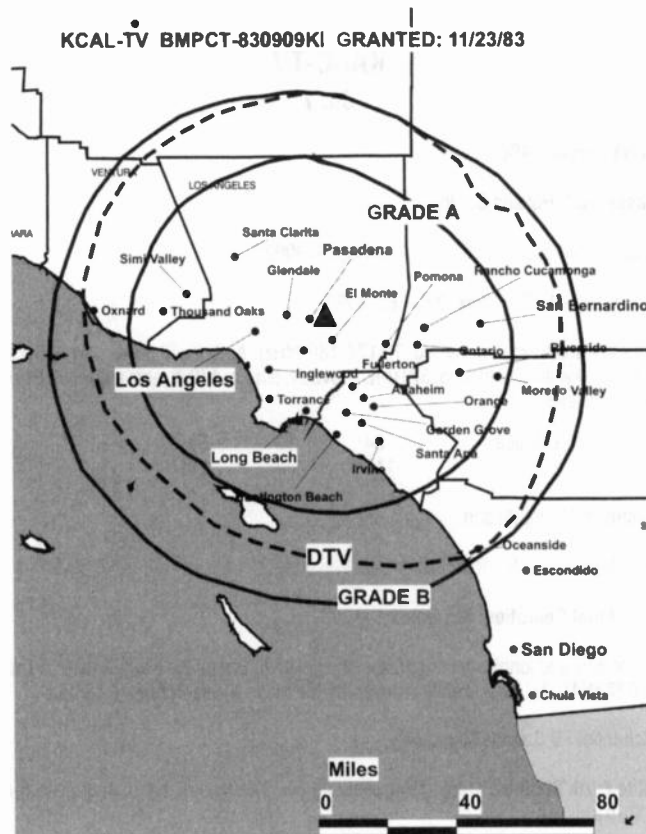
Don Corsini, Senior Vice President & General Manager.

Michael Kincaid, Vice President & General Sales Manager.

Tim McGowan, Vice President, Sales, Marketing & Research.

Marilyn Rangel, Local Sales Manager.

Richard B. Walfisz, National Sales Manager.



© 2001 Warren Communications News

Dennis Herzig, News Director.

Virginia Hunt, Program Director.

Melanie Steensland, Production Manager.

Neil Mazur, Engineering Director.

Rates: On request.

City of License: Los Angeles. **Station DMA:** Los Angeles. **Rank:** 2.

Circulation © 2000 Nielsen. Coverage based on Nielsen study.

Grand Total	Cable TV Households	Non-cable TV Households	Total TV Households
Estimated Station Totals*	3,905,030	1,830,210	5,735,240
Average Weekly Circulation (2000)	1,568,033	842,691	2,410,724
Average Daily Circulation (2000)			895,452
Station DMA Total	Cable TV Households	Non-cable TV Households	Total TV Households
Estimated Station Totals*	3,401,780	1,825,420	5,227,200
Average Weekly Circulation (2000)	1,421,171	842,361	2,263,532
Average Daily Circulation (2000)			857,859
Other DMA Total	Cable TV Households	Non-cable TV Households	Total TV Households
Estimated Station Totals*	503,250	4,790	508,040
Average Weekly Circulation (2000)	146,861	331	147,192
Average Daily Circulation (2000)			37,593

* Estimated station totals are sums of the Nielsen TV and Cable TV household estimates for each county in which the station registers viewing of more than 5% as per the Nielsen Survey Methods.

California—Los Angeles

KCBS-DT Ch. 60

Network Service: CBS.

Grantee: CBS Broadcasting, 600 New Hampshire Ave. NW, Suite 1200, Washington, DC 20037.

Phone: 323-460-3000. **Fax:** 323-460-3733.

Digital Facilities: Channel No. 60 (746-752 MHz). Power: 469-kw max. visual. Antenna: 3566-ft. above av. terrain, 902-ft. above ground, 6558-ft. above sea level.

Latitude	34°	13'	55"
Longitude	118°	04'	18"

Transmitter: 123 CBS Lane, Mount Wilson.

Note: Latitude and longitude coordinates shown are based on the North American Datum of 1927 (NAD 27) as currently required by the Mass Media Bureau of the FCC.

Ownership: Viacom International Inc. (Group Owner).

Began Digital Operation: November 1, 1998. Sale to present owner by CBS Inc. approved by FCC May 3, 2000.

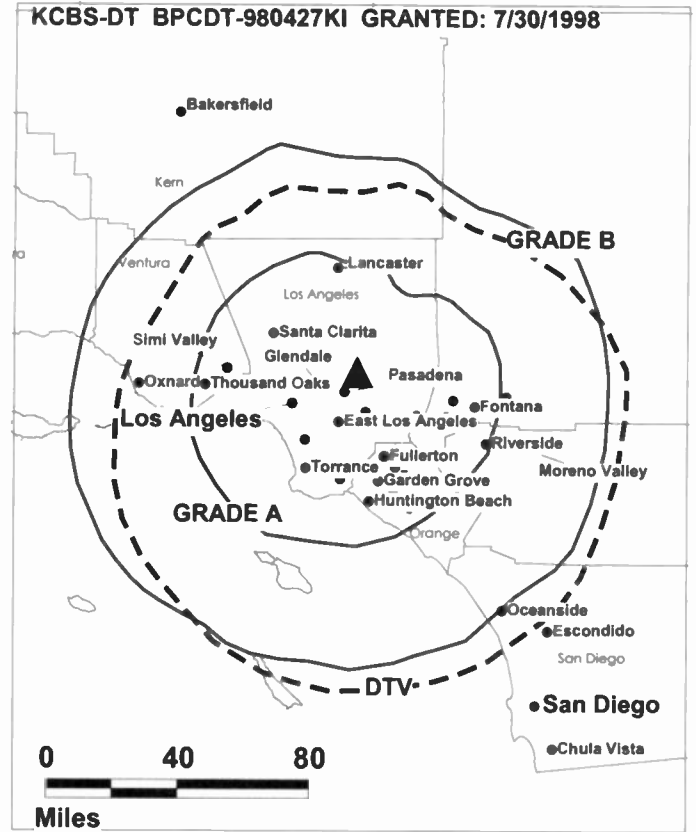
Personnel:

John Severino, General Manager.

Marcia Carter Darden, Controller.

Rates: Dn request.

City of License: Los Angeles. **Station DMA:** Los Angeles. **Rank:** 2.



© 2001 Warren Communications News

California—Los Angeles

KCBS-TV Ch. 2

Network Service: CBS.

Licensee: CBS Broadcasting Inc., 600 New Hampshire Ave. NW, Suite 1200, Washington, DC 20037.

Studio: 6121 Sunset Blvd., Los Angeles, CA 90028.

Phone: 323-460-3000. **Fax:** 323-460-3733.

Web Site: <http://www.channel2000.com>

Technical Facilities: Channel No. 2 (54-60 MHz). Authorized power: 36.3-kw visual, 7.24-kw aural. Antenna: 3599-ft. above av. terrain, 935-ft. above ground, 6595-ft. above sea level.

Latitude 34° 13' 55"
Longitude 118° 04' 18"

Transmitter: 123 CBS Lane, Mount Wilson.

Began Digital Operation: November 1, 1998.

Note: Latitude and longitude coordinates shown are based on the North American Datum of 1927 (NAD 27) as currently required by the Mass Media Bureau of the FCC.

Multichannel TV Sound: Stereo and separate audio program.

AM Affiliate: KNX, 50-kw, 1070 kHz.

FM Affiliate: KCBS-FM, 54-kw, 93.1 MHz (No. 226), 3036-ft.

News Services: AP, CNS.

Ownership: Viacom International Inc. (Group Owner).

Began Operation: May 6, 1948. Originally operated as KTSL. Sold to CBS Inc. December 1950 (Television Digest, Vol. 6:46, 52). Sale to present owner from CBS Inc. approved by FCC May 3, 2000.

Represented (sales): CBS Television Stations National Sales.

Personnel:

John Severino, General Manager.

Kim Philo, General Sales Manager.

Mary Coghlan, Local Sales Manager.

Terry Dunning, Sales Director.

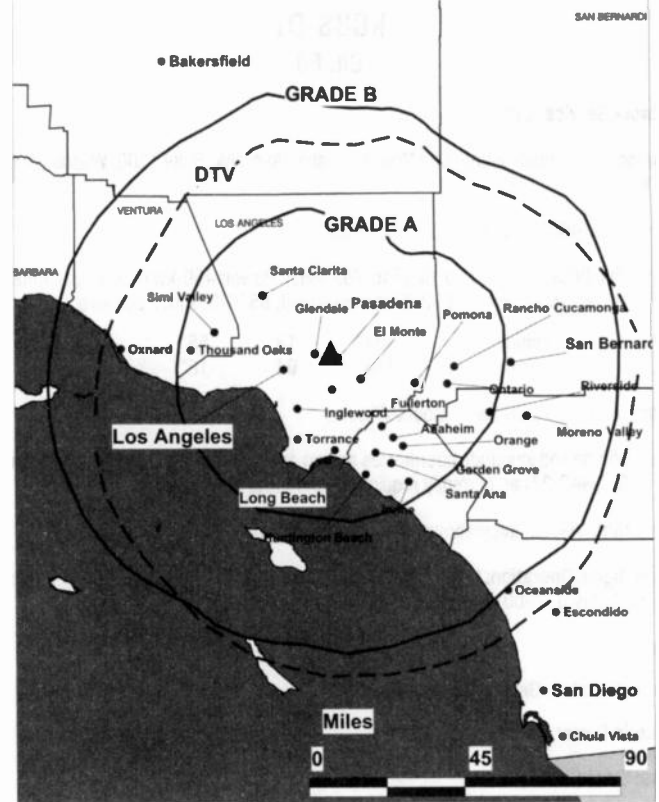
Roger Bell, News Director.

Marcia Carter Darden, Controller.

Steve Blue, Broadcast Operations & Engineering Director.

Rozanne Englehart, Program & Research Director.

KCBS-TV BPCT-850919KW GRANTED: 2/27/86



© 2001 Warren Communications News

Yvette Perez, Creative Services & Community Affairs Director.

Rates: On request.

City of License: Los Angeles. **Station DMA:** Los Angeles. **Rank:** 2.

Circulation © 2000 Nielsen. Coverage based on Nielsen study.

Grand Total	Cable TV Households	Non-cable TV Households	Total TV Households
Estimated Station Totals*	3,600,470	3,562,930	7,163,400
Average Weekly Circulation (2000)	2,325,073	1,148,803	3,473,876
Average Daily Circulation (2000)			1,484,573
Station DMA Total	Cable TV Households	Non-cable TV Households	Total TV Households
Estimated Station Totals*	3,401,780	1,825,420	5,227,200
Average Weekly Circulation (2000)	2,253,554	981,433	3,234,987
Average Daily Circulation (2000)			1,432,093
Other DMA Total	Cable TV Households	Non-cable TV Households	Total TV Households
Estimated Station Totals*	198,690	1,737,510	1,936,200
Average Weekly Circulation (2000)	71,519	167,370	238,889
Average Daily Circulation (2000)			52,480

*Estimated station totals are sums of the Nielsen TV and Cable TV household estimates for each county in which the station registers viewing of more than 5% as per the Nielsen Survey Methods.

California—Los Angeles

KCOP Ch. 13

Network Service: UPN.

Licensee: KCOP Television Inc., 915 N. La Brea Ave., Hollywood, CA 90038.

Studio: 915 N. La Brea Ave., Hollywood, CA 90038.

Phone: 323-851-1000. **Fax:** 323-851-4187.

Web Site: <http://www.upn13.com>

Technical Facilities: Channel No. 13 (210-216 MHz). Authorized power: 162-kw visual, 32.4-kw aural. Antenna: 2953-ft. above av. terrain, 240-ft. above ground, 5920-ft. above sea level.

Latitude 34° 13' 42"
Longitude 118° 04' 02"

Transmitter: Mount Wilson.

Note: Latitude and longitude coordinates shown are based on the North American Datum of 1927 (NAD 27) as currently required by the Mass Media Bureau of the FCC.

Satellite Earth Stations: Miralite, 3.7-meter C-band; RF Systems, 5.5-meter C-band; Scientific-Atlanta, 10-meter C-band; Vertex, 4.7-meter Ku-band; Scientific-Atlanta, Standard Communications receivers.

SNG Mobile Dish: RF Systems, 2.4-meter Ku-band.

News Services: AP, CNN Newsource, UPI.

Ownership: Chris-Craft Industries Inc. (Group Owner).

Began Operation: September 17, 1948. Sale pends to News Corp. (*Television Digest*, Vol. 40:34). Sale to Chris-Craft (formerly NAFI Corp.) by Bing Crosby, Kenyon Brown, George L. Coleman & Joseph A. Thomas approved by FCC January 27, 1960 (Vol. 15:33, 36, 43; 16:5). Sale to Crosby, et al., by Copley Press approved by FCC December 11, 1957 (Vol. 13:16, 22, 34, 50). Copley acquired station, operating as KLAC-TV, from Mrs. Dorothy Scriff Sonneborn, December 23, 1953 (Vol. 9:49, 32).

Represented (sales): United Television Sales.

Represented (legal): O'Melveny & Myers LLP.

Personnel:

David Woodcock, President & General Manager.

Bob McCauley, General Sales Manager.

Toni Harrison, National Sales Manager.

Rick Oster, Local Sales Manager.

Jack Lynch, Local Sales Manager.

Larry Perret, News Director.

Adam Bradshaw, News Manager.

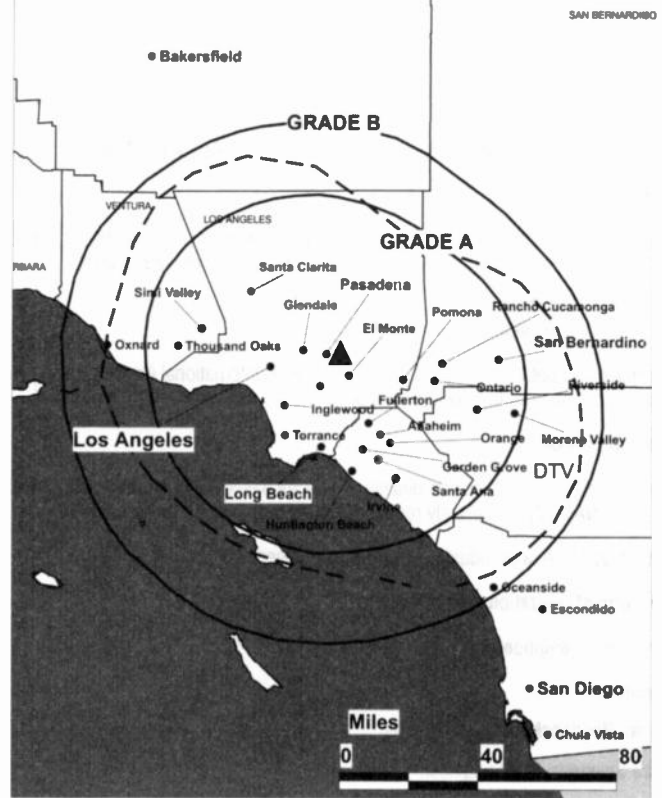
Michael Zuckers, Marketing Director.

Joyce Inouye, Research Director.

John Seymour, Engineering Director.

Jane Clark, Business Manager.

KCOP BPCT-790806KE GRANTED: 10/15/79



© 2001 Warren Communications News

Peter Schlesinger, Program Operations Manager.

Carol Myers Martz, Program Manager.

Michael Zucker, Creative Services Director.

Jennifer Yarbrough, Community Relations Administrator.

Highest 30 Sec. Rate: \$18,000.

City of License: Los Angeles. **Station DMA:** Los Angeles. **Rank:** 2.

Circulation © 2000 Nielsen. Coverage based on Nielsen study.

Grand Total	Cable TV Households	Non-cable TV Households	Total TV Households
Estimated Station Totals*	4,685,480	1,830,210	6,515,690
Average Weekly Circulation (2000)	1,391,044	727,933	2,118,977
Average Daily Circulation (2000)			697,120
Station DMA Total	Cable TV Households	Non-cable TV Households	Total TV Households
Estimated Station Totals*	3,401,780	1,825,420	5,227,200
Average Weekly Circulation (2000)	1,194,147	727,588	1,921,735
Average Daily Circulation (2000)			654,454
Other DMA Total	Cable TV Households	Non-cable TV Households	Total TV Households
Estimated Station Totals*	1,283,700	4,790	1,288,490
Average Weekly Circulation (2000)	196,897	345	197,242
Average Daily Circulation (2000)			42,666

* Estimated station totals are sums of the Nielsen TV and Cable TV household estimates for each county in which the station registers viewing of more than 5% as per the Nielsen Survey Methods.

California—Los Angeles

KCOP-DT Ch. 66

Network Service: UPN.

Grantee: KCOP Television Inc., 915 N. La Brea Ave., Los Angeles, CA 90038.

Phone: 323-850-2251.

Digital Facilities: Channel No. 66 (782-788 MHz). Power: 371-kw max. visual. Antenna: 2913-ft. above av. terrain, 180-ft. above ground, 5860-ft. above sea level.

Latitude	34°	13'	42"
Longitude	118°	04'	01"

Transmitter: Mount Wilson; 27-mi. from Los Angeles International Airport on a bearing of 225° to Los Angeles International Airport.

Definition: Standard.

Note: Latitude and longitude coordinates shown are based on the North American Datum of 1927 (NAD 27) as currently required by the Mass Media Bureau of the FCC.

Ownership: Chris-Craft Industries Inc. (Group Owner).

Began Digital Operation: January 4, 1999.

Represented (engineering): Cohen, Dippell & Everist PC.

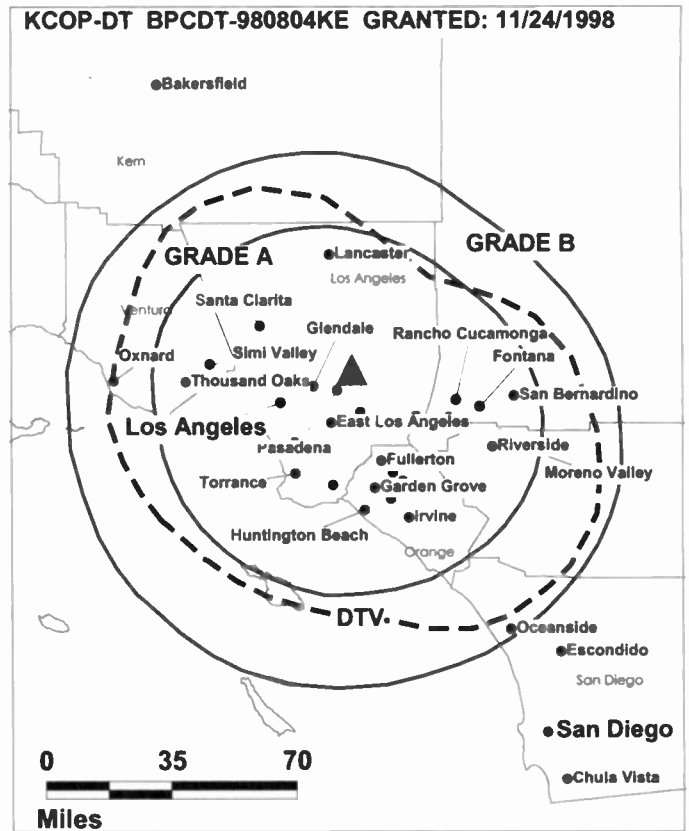
Personnel:

David Woodcock, General Manager.

John Seymour, Chief Engineer.

Rates: On request.

City of License: Los Angeles. **Station DMA:** Los Angeles. **Rank:** 2.



© 2001 Warren Communications News

California—Ontario-Los Angeles

KHSC-TV Ch. 46

Network Service: HSN.

Grantee: USA Broadcasting, 152 W. 57th St., 42nd Floor, New York, NY 10019.

Studio: 3833 Ebony St., Ontario, CA 91761-1500.

Phone: 909-605-6000. **Fax:** 909-605-7301.

Technical Facilities: Channel No. 46 (662-668 MHz). Authorized power: 2450-kw max. visual. Antenna: Circularly polarized, 3044-ft. above av. terrain, 323-ft. above ground, 5995-ft. above sea level.

Latitude	34°	13'	37"
Longitude	118°	03'	58"

Transmitter: Bldg. 14, Weathervane Rd., Mount Wilson.

Digital Facilities: Channel No. 47 (668-674 MHz). Power: 24-kw max. visual. Antenna: 3016-ft. above av. terrain, 267-ft. above ground.

Latitude	34°	13'	37"
Longitude	118°	03'	57"

FCC Digital File Number: BPCDT-991029AFX. **Granted:** March 30, 2000.

Note: Latitude and longitude coordinates shown are based on the North American Datum of 1927 (NAD 27) as currently required by the Mass Media Bureau of the FCC.

Satellite Earth Stations: Transmit/receive Scientific-Atlanta, 10-meter C-band; Scientific-Atlanta, 4.5-meter Ku & C-band; Scientific-Atlanta, Standard Agile Omni receivers.

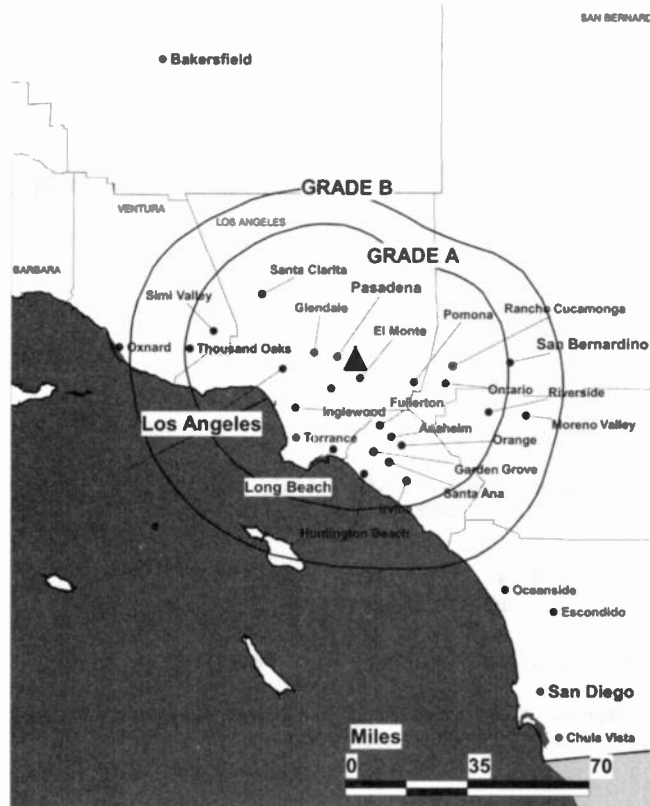
Ownership: USA Broadcasting (Group Owner).

Began Operation: July 1, 1972. Left air January 29, 1973. Resumed operation June 7, 1973; left air on unannounced date. Sale to De Rance Inc. & Santa Fe Communications approved by FCC May 25, 1982. Resumed operation April 21, 1984. Transfer of 35% to Santa Fe Communications by Richard C. Hernandez, et al., approved by FCC February 26, 1985. Sale to present owner approved by FCC October 30, 1986 (*Television Digest*, Vol. 26:39, 45, 49).

Represented (sales): USA Broadcasting Sales.

Represented (legal): Hogan & Hartson LLP.

KHSC-TV BPCT-861104KK GRANTED: 1/16/87



Personnel:

Debra Hurd, Operations Director.

Darius Pope, Chief Engineer, Operations.

Ralph Ortiz, Chief Engineer, Station.

Belinda Steinert, Traffic Manager.

Rates: On request.

City of License: Ontario. **Station DMA:** Los Angeles. **Rank:** 2.

Nielsen Data: Not available.

California—Ventura-Los Angeles

KJLA
Ch. 57

Network Service: Independent.

Licensee: Costa de Oro Television Inc., 18344 Oxnard St., Suite 201, Los Angeles, CA 91356.

Studio: 18344 Oxnard St., Suite 201, Los Angeles, CA 91356.

Phone: 818-757-7583. **Fax:** 818-757-7533.

E-mail: kjlainfo@aol.com

Web Site: <http://www.kjla.com>

Technical Facilities: Channel No. 57 (728-734 MHz). Authorized power: 5000-kw max. visual. Antenna: 1739-ft. above av. terrain, 305-ft. above ground, 2615-ft. above sea level.

Latitude	34°	19'	47"
Longitude	119°	01'	22"

Transmitter: South Mountain, 2.6-mi. SE of Santa Paula.

Digital Facilities: Channel No. 49 (680-686 MHz). Power: 200-kw max. visual. Antenna: 3100-ft. above av. terrain, 325-ft. above ground.

Latitude	34°	13'	37"
Longitude	118°	03'	58"

FCC Digital File Number: BPCDT-19991101AFT (pending).

Note: Latitude and longitude coordinates shown are based on the North American Datum of 1927 (NAD 27) as currently required by the Mass Media Bureau of the FCC.

Satellite Earth Stations: Paraflex, 4.5-meter Ku & C-band; Scientific-Atlanta, 4.5-meter; Standard Communications receivers.

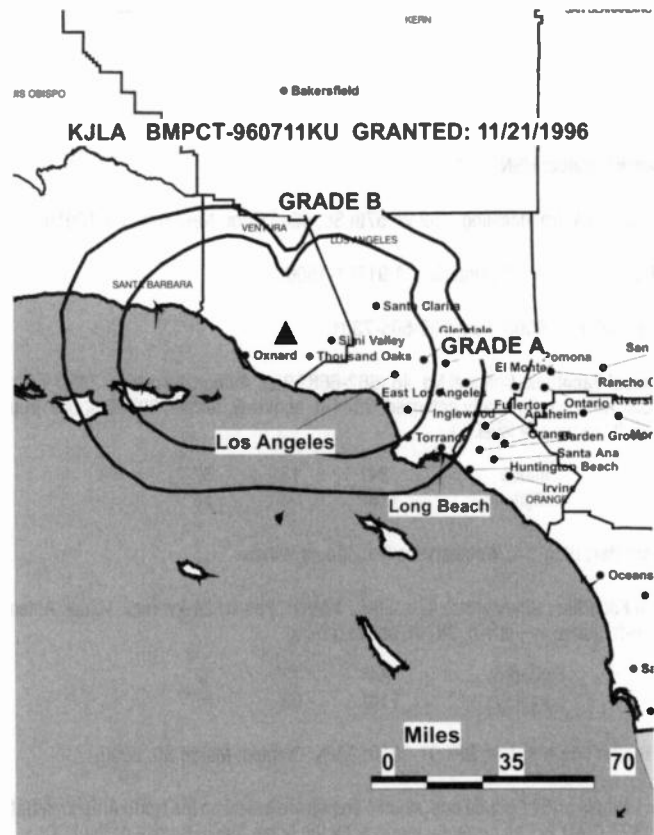
SNG Mobile Dish: 4.5-meter.

Ownership: Costa de Oro Television Inc.

Began Operation: October 1, 1990.

Represented (legal): Thompson, Hine & Flory.

Represented (engineering): Denny & Associates PC.



© 2001 Warren Communications News

Personnel:

Walter Ulloa, President.

Francis X. Wilkinson, General Manager.

Ken Brown, Chief Engineer.

Bob Hyland, General Sales Manager.

Flavio Morales, Program & Promotion Director.

Mike Serros, Business Manager.

Highest 30 Sec. Rate: \$300.

City of License: Ventura. **Station DMA:** Los Angeles. **Rank:** 2.

Nielsen Data: Not available.

California—Los Angeles

KMEX-TV Ch. 34

Network Service: Univision.

Licensee: KMEX License Partnership, 1999 Avenue of the Stars, Suite 3050, Los Angeles, CA 90067.

Studio: 6701 Center Dr. W, Los Angeles, CA 90045.

Mailing Address: Box 45073, Los Angeles, CA 90045.

Phone: 310-216-3434. **Fax:** 310-348-3459.

Web Site: <http://www.kmex.com>

Technical Facilities: Channel No. 34 (590-596 MHz). Authorized power: 1950-kw max. & 200-kw horizontal visual, 195-kw max. & 20-kw horizontal aural. Antenna: 2940-ft. above av. terrain, 190-ft. above ground, 5896-ft. above sea level.

Latitude 34° 13' 35"
Longitude 118° 03' 56"

Holds CP for change to 2239-kw max. visual, 3189-ft. above av. terrain, 381-ft. above ground, 6086-ft. above sea level lat. 34° 13' 36", long. 118° 03' 59". BPC1-19991213AAY.

Transmitter: Mount Wilson.

Digital Facilities: Channel No. 35 (596-602 MHz). Power: 400-kw max. visual. Antenna: 3189-ft. above av. terrain, 381-ft. above ground.

Latitude 34° 13' 36"
Longitude 118° 03' 59"

FCC Digital File Number: BPCDT-19991028AES (pending).

Note: Latitude and longitude coordinates shown are based on the North American Datum of 1927 (NAD 27) as currently required by the Mass Media Bureau of the FCC.

Satellite Earth Stations: Comtech, 3.8-meter Ku & C-band; Comtech, 7-meter; Scientific-Atlanta, Standard Components receivers.

News Services: AP, CNS.

Ownership: Univision Communications Inc. (Group Owner).

Began Operation: September 30, 1962. Sale to present owner by Univision Holdings Inc. (Hallmark Cards) approved by FCC September 23, 1992 (*Television Digest*, Vol. 32:40).

Represented (sales): Univision.

Represented (engineering): Denny & Associates PC.

Personnel:

Augustine Martinez, General Manager.

Blaine Rominger, General Sales Manager.

Mark Dante, Local Sales Manager.

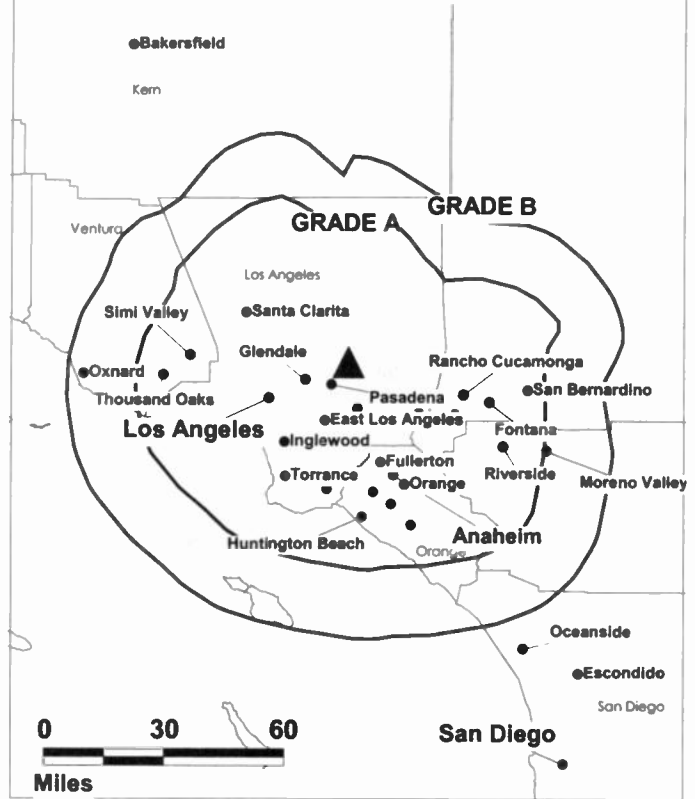
Maelia Macin, Local Sales Manager.

Andrew Wallace, East Coast Sales Manager.

Jack Randall, West Coast Sales Manager.

James Smith, Chief Engineer.

KMEX-TV BPCT-19991213AAY GRANTED: 3/23/00



© 2001 Warren Communications News

Jairo Marin, News Director.

Antoinette Gill, Program Director.

Yanka Burgos, Promotion & Marketing Director.

Gustavo A. Dominguez, Corporate Partnerships Director.

Carl Friedlander, Finance Director.

Patricia Ramos, Communications Manager.

Christina Sanchez-Camino, Public Affairs Director.

Marilyn Davis, Human Resources Director.

Rates: On request.

City of License: Los Angeles. **Station DMA:** Los Angeles. **Rank:** 2.

Circulation © 2000 Nielsen. Coverage based on Nielsen study.

Grand Total	Cable TV Households	Non-cable TV Households	Total TV Households
Estimated Station Totals*	3,381,560	1,825,420	5,206,980
Average Weekly Circulation (2000)	361,156	479,935	841,091
Average Daily Circulation (2000)			617,770
Station OMA Total	Cable TV Households	Non-cable TV Households	Total TV Households
Estimated Station Totals*	3,381,560	1,825,420	5,206,980
Average Weekly Circulation (2000)	361,156	479,935	841,091
Average Daily Circulation (2000)			617,770

* Estimated station totals are sums of the Nielsen TV and Cable TV household estimates for each county in which the station registers viewing of more than 5% as per the Nielsen Survey Methods.

California—Los Angeles

KNBC
Ch. 4

Network Service: NBC.

Licensee: NBC Subsidiary Inc., 3000 W. Alameda Ave., Burbank, CA 91523.

Studio: 3000 W. Alameda Ave., Burbank, CA 91523.

Phone: 818-840-4444.

Web Site: <http://www.nbc4la.com/>

Technical Facilities: Channel No. 4 (66-72 MHz). Authorized power: 44.7-kw visual, 8.94-kw aural. Antenna: Electronically tilted 3.5°, 3200-ft. above av. terrain, 496-ft. above ground, 6170-ft. above sea level.

Latitude 34° 13' 32"
Longitude 118° 03' 52"

Holds CP for change to 43.7-kw max. visual, 3228-ft. above av. terrain, 502-ft. above ground, 6181-ft. above sea level. BPCT-920303KF.

Transmitter: Mount Wilson.

Began Digital Operation: October 23, 1998.

Note: Latitude and longitude coordinates shown are based on the North American Datum of 1927 (NAD 27) as currently required by the Mass Media Bureau of the FCC.

Multichannel TV Sound: Stereo only.

Satellite Earth Station: Transmit/receive 10-meter; Harris receivers.

News Services: AP, CNS, UPI.

Ownership: National Broadcasting Co. (Group Owner).

Began Operation: January 16, 1949.

Represented (sales): NBC TV Spot Sales.

Personnel:

Ray Heacox, President & General Manager.

Cathy Jacquemin, Vice President, Sales.

Nancy Bauer, Vice President & News Director.

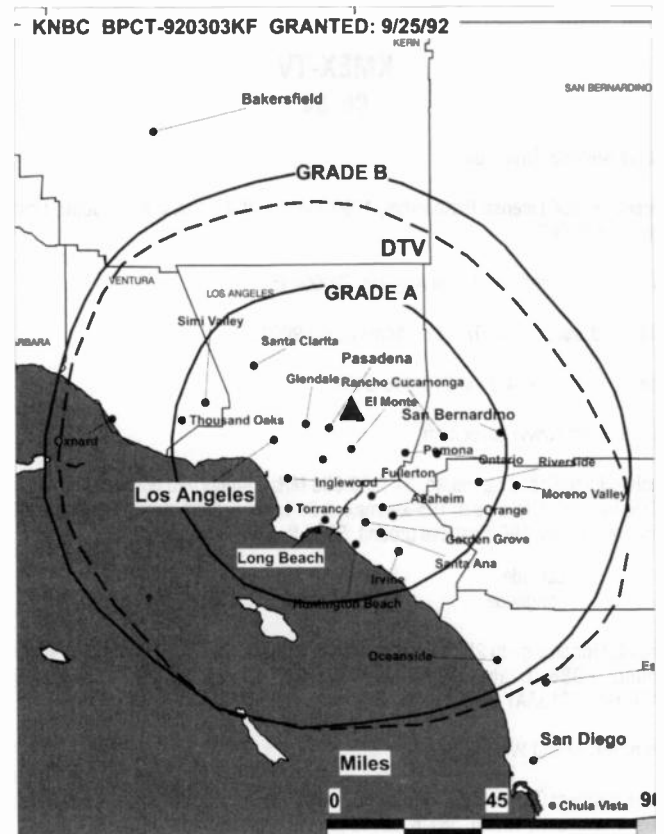
Brett Crutcher, Operations & Engineering Director.

Paul Latham, Finance Director.

Erin Dittman, Communications Director.

David Bright, Research Director.

Rates: On request.



© 2001 Warren Communications News

City of License: Los Angeles. **Station DMA:** Los Angeles. **Rank:** 2.

Circulation © 2000 Nielsen. Coverage based on Nielsen study.

Grand Total	Cable TV Households	Non-cable TV Households	Total TV Households
Estimated Station Totals*	3,789,330	3,979,060	7,768,390
Average Weekly Circulation (2000)	2,679,872	1,366,654	4,046,526
Average Daily Circulation (2000)			2,013,767
Station DMA Total	Cable TV Households	Non-cable TV Households	Total TV Households
Estimated Station Totals*	3,401,780	1,825,420	5,227,200
Average Weekly Circulation (2000)	2,577,623	1,153,956	3,731,579
Average Daily Circulation (2000)			1,940,803
Other DMA Total	Cable TV Households	Non-cable TV Households	Total TV Households
Estimated Station Totals*	387,550	2,153,640	2,541,190
Average Weekly Circulation (2000)	102,249	212,698	314,947
Average Daily Circulation (2000)			72,964

*Estimated station totals are sums of the Nielsen TV and Cable TV household estimates for each county in which the station registers viewing of more than 5% as per the Nielsen Survey Methods.

California—Los Angeles

KNBC-DT Ch. 36

Network Service: NBC.

Licensee: NBC Subsidiary Inc., 1299 Pennsylvania Ave. NW, 11th Floor, Washington, DC 20004.

Studio: 3000 W. Alameda Ave., Burbank, CA 91523.

Phone: 818-840-4444.

Digital Facilities: Channel No. 36 (602-608 MHz). Power: 380-kw max. visual. Antenna: 3251-ft. above av. terrain, 525-ft. above ground, 6204-ft. above sea level.

Latitude	34°	13'	32"
Longitude	118°	03'	52"

Transmitter: Mount Wilson, 15.5-mi. NE of Los Angeles.

Note: Latitude and longitude coordinates shown are based on the North American Datum of 1927 (NAD 27) as currently required by the Mass Media Bureau of the FCC.

Ownership: National Broadcasting Co. (Group Owner).

Began Digital Operation: October 23, 1998.

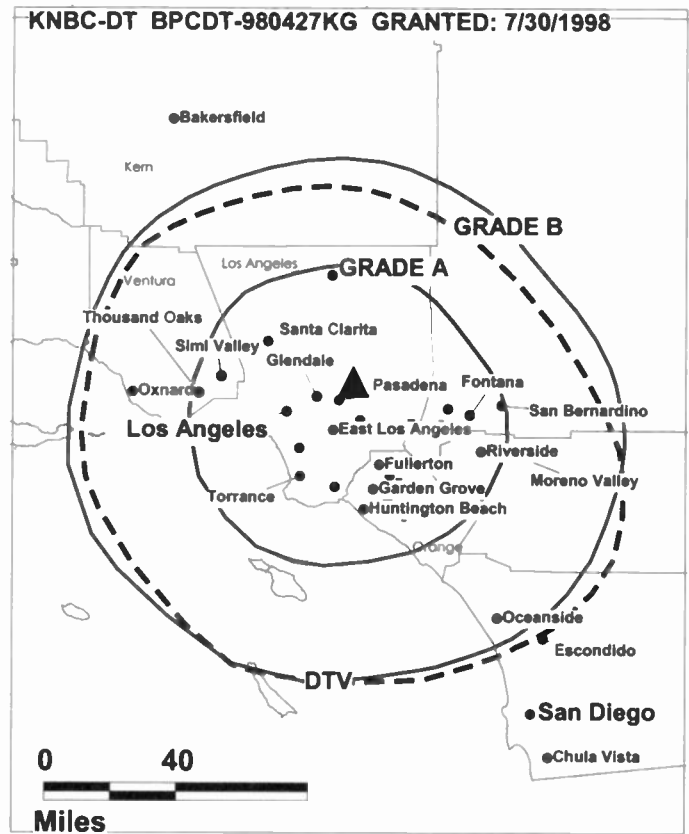
Represented (engineering): Denny & Associates PC.

Personnel:

Brett Crutcher, Chief Engineer.

Rates: On request.

City of License: Los Angeles. **Station DMA:** Los Angeles. **Rank:** 2.



California—San Bernardino-Los Angeles

KPXN
Ch. 30

Network Service: PAX.

Licensee: Paxson Communications Inc., 601 Clearwater Park Rd., West Palm Beach, FL 33401-6233.

Studio: 10880 Wilshire Blvd., Suite 1200, Los Angeles, CA 90024.

Phone: 310-234-2200. **Fax:** 310-234-0247.

Web Site: <http://www.pax.net>

Technical Facilities: Channel No. 30 (566-572 MHz). Authorized power: 3800-kw max. visual. Antenna: 2345-ft. above av. terrain, 157-ft. above ground, 5537-ft. above sea level.

Latitude 34° 11' 15"
Longitude 117° 41' 58"

Transmitter: 34 Sunset Ridge Rd., Mount Baldy.

Digital Facilities: Channel No. 38 (614-620 MHz). Power: 162-kw max. visual. Antenna: 2963-ft. above av. terrain, 151-ft. above ground.

Latitude 34° 12' 48"
Longitude 118° 03' 41"

FCC Digital File Number: BPCDT-19991005ABH (pending).

Note: Latitude and longitude coordinates shown are based on the North American Datum of 1927 (NAD 27) as currently required by the Mass Media Bureau of the FCC.

Multichannel TV Sound: Stereo and separate audio program.

Satellite Earth Stations: 2 in operation, 3.8-meter; Standard Agile Omni receivers.

SNG Mobile Dish: 3-meter Ku & C-band.

Ownership: Paxson Communications Corp. (Group Owner).

Began Operation: January 7, 1994. Sale to present owner by Sandino Telecasters approved by FCC March 22, 1995 (*Television Digest*, Vol. 35:1).

Represented (legal): Dow, Lohnes & Albertson PLLC.

Represented (engineering): Lawrence Behr Associates Inc.

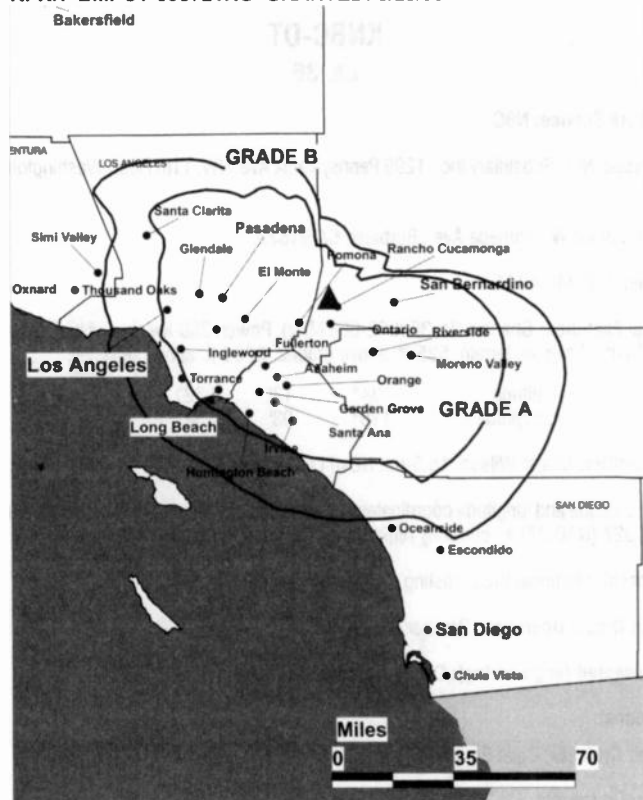
Personnel:

Terry Crosby, General Manager.

Frank Martin, Chief Engineer.

Cecilia Nguyen, Business Manager.

KPXN BMPCT-930721KG GRANTED: 8/20/93



© 2001 Warren Communications News

Rates: On request.

City of License: San Bernardino. **Station DMA:** Los Angeles. **Rank:** 2.

Circulation © 2000 Nielsen. Coverage based on Nielsen study.

Grand Total	Cable TV Households	Non-cable TV Households	Total TV Households
Estimated Station Totals*	3,381,560	1,792,500	5,174,060
Average Weekly Circulation (2000)	281,762	164,810	446,571
Average Daily Circulation (2000)			141,510
Station OMA Total	Cable TV Households	Non-cable TV Households	Total TV Households
Estimated Station Totals*	3,381,560	1,792,500	5,174,060
Average Weekly Circulation (2000)	281,762	164,810	446,571
Average Daily Circulation (2000)			141,510

* Estimated station totals are sums of the Nielsen TV and Cable TV household estimates for each county in which the station registers viewing of more than 5% as per the Nielsen Survey Methods.

California—Riverside-Los Angeles

KRCA Ch. 62

Network Service: Independent.

Licensee: KRCA License Corp., 5724 Hollywood Blvd., Los Angeles, CA 90028.

Studio: 1813 Victory Place, Burbank, CA 91504.

Phone: 818-563-5722. **Fax:** 818-972-2694.

Technical Facilities: Channel No. 62 (758-764 MHz). Authorized power: 3720-kw max. visual. Antenna: 2372-ft. above av. terrain, 167-ft. above ground, 5525-ft. above sea level.

Latitude 34° 11' 16"
Longitude 117° 41' 55"

Holds CP for change to 2630-kw max. visual, 2936-ft. above av. terrain, 138-ft. above ground, 6460-ft. above sea level lat. 34° 12' 50", long. 118° 03' 40", transmitter to Mount Harvard Communications Site, 0.68-mi. S of Mount Wilson, SE Quarter of Section 32, T.2.N., R. 11W. BMPCT-20000419ABV.

Transmitter: Sunset Ridge electronics site, Los Angeles County.

Digital Facilities: Channel No. 68 (794-800 MHz). Power: 200-kw max. visual. Antenna: 3025-ft. above av. terrain, 200-ft. above ground, 5640-ft. above sea level.

Latitude 34° 12' 48"
Longitude 118° 03' 41"

Requests modification of CP for change to 1000-kw max. visual, 2976-ft. above av. terrain, 177-ft. above ground, lat. 34° 12' 50", long. 118° 03' 40". BMPCDT-20000501AFR.

Transmitter: Mount Harvard Communications Site, 0.68-mi. S of Mount Wilson, SE Quarter of Section 32, T.2.N., R. 11W.

FCC Digital File Number: BPCDT-980702KF. **Granted:** October 19, 1999.

Note: Latitude and longitude coordinates shown are based on the North American Datum of 1927 (NAD 27) as currently required by the Mass Media Bureau of the FCC.

Multichannel TV Sound: Stereo only.

Satellite Earth Stations: Transmit/receive Scientific-Atlanta, 6-meter Ku-band; Scientific-Atlanta, 4.5-meter Ku & C-band; Scientific-Atlanta receivers.

News Service: CNN Newsource.

Ownership: Liberman Broadcasting Inc.

Began Operation: December 17, 1988. Sale to Fouce Amusement Enterprises Inc. approved by FCC June 18, 1990. Sale to present owner from Fouce Amusement Enterprises Inc. approved by FCC December 24, 1997.

Represented (legal): O'Melveny & Myers LLP.

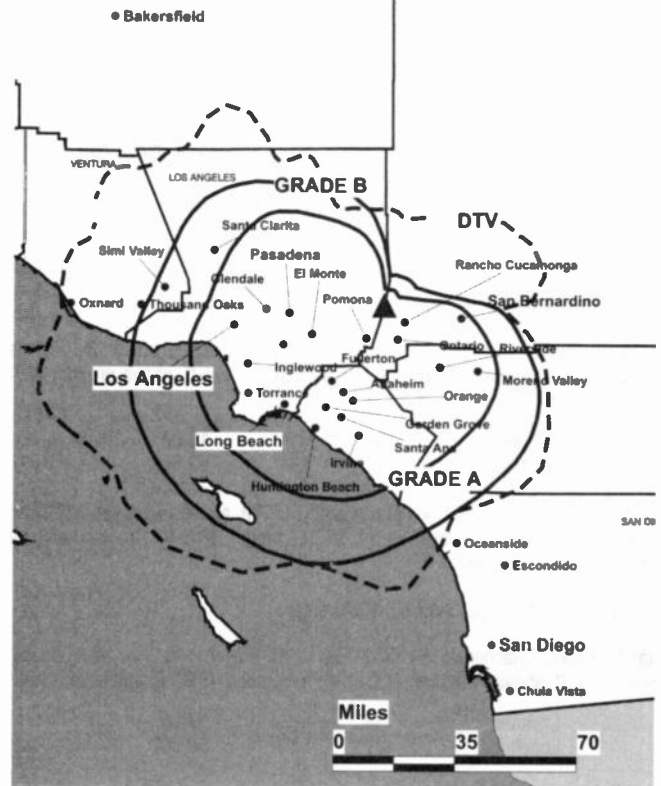
Represented (engineering): Cavell, Mertz & Davis Inc.

Personnel:

Jose Liberman, President.

KRCA BPCT-911120KE GRANTED: 3/11/92

SAN BERNARDINO



© 2001 Warren Communications News

Lenard Liberman, Vice President & General Manager.

BNI Banks, Operations Manager.

Chris Buchanan, Chief Engineer.

Winter Horton, Production & Programming Manager.

Highest 30 Sec. Rate: \$250.

City of License: Riverside. **Station DMA:** Los Angeles. **Rank:** 2.

Circulation © 2000 Nielsen. Coverage based on Nielsen study.

Grand Total	Cable TV Households	Non-cable TV Households	Total TV Households
Estimated Station Totals*	0	271,630	271,630
Average Weekly Circulation (2000)	0	15,211	15,211
Average Daily Circulation (2000)			2,173
Station DMA Total	Cable TV Households	Non-cable TV Households	Total TV Households
Estimated Station Totals*	0	271,630	271,630
Average Weekly Circulation (2000)	0	15,211	15,211
Average Daily Circulation (2000)			2,173

*Estimated station totals are sums of the Nielsen TV and Cable TV household estimates for each county in which the station registers viewing of more than 5% as per the Nielsen Survey Methods.

California—Long Beach-Los Angeles

KSCI
Ch. 18

Network Service: Independent.

Licensee: KSLs Inc., 1990 S. Bundy Dr., No. 850, Los Angeles, CA 90025.

Studio: 1990 S. Bundy Dr., No. 850, Los Angeles, CA 90025.

Phone: 310-478-1818. **Fax:** 310-479-8118.

Web Site: <http://www.kscitv.com>

Technical Facilities: Channel No. 18 (494-500 MHz). Authorized power: 347-kw visual, 34.7-kw aural. Antenna: 2380-ft. above av. terrain, 144-ft. above ground, 5573-ft. above sea level.

Latitude	34°	11'	15.00"
Longitude	117°	41'	53.50"

Holds CP for change to 2375-kw max. visual, 3097-ft. above av. terrain, 322-ft. above ground, 6020-ft. above sea level, lat. 34° 13' 37", long. 118° 3' 58", transmitter to Mount Wilson. BPCT-981123KK.

Transmitter: Sunset Ridge, 5-mi. NE of Claremont.

Digital Facilities: Channel No. 61 (752-758 MHz). Power: 148.8-kw max. visual. Antenna: 3110-ft. above av. terrain, 335-ft. above ground, 6033-ft. above sea level.

Latitude	34°	13'	37.00"
Longitude	118°	03'	58.00"

Transmitter: Mount Wilson.

FCC Digital File Number: BPCDT-981123KJ. Granted: May 19, 1999.

Note: Latitude and longitude coordinates shown are based on the North American Datum of 1927 (NAD 27) as currently required by the Mass Media Bureau of the FCC.

Satellite Earth Stations: Miralite, 3.7-meter C-band; Paraclipse, 3.8-meter C-band; Scientific-Atlanta, 4.5-meter Ku-band; Standard Communications receivers.

News Service: AP.

Ownership: International Media Group (Group Owner).

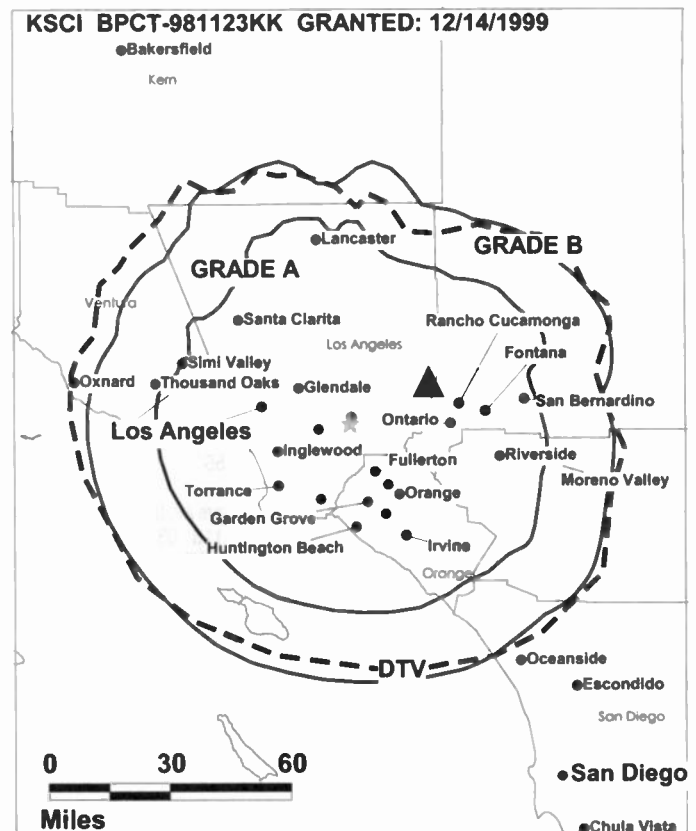
Began Operation: June 30, 1977. Original city of license was San Bernardino. Sale to present owner by World Plan Executive Council approved by FCC December 19, 1986 (*Television Digest*, Vol. 26:45). Change of city of license to Long Beach approved by FCC 1998.

Represented (legal): Wilkinson, Barker, Knauer & Quinn LLP.

Personnel:

Ray Beindorf, Chairman & Chief Executive Officer.

Jon Yasoda, President & Chief Operating Officer.



© 2001 Warren Communications News

Richard Millet, Vice President & General Manager.

Anthony Cortese, Chief Financial Officer.

Fernando Acosta, General Sales Manager.

Eva McKeown, Programming Director.

Bill Welty, Engineering Director.

Larry Wong, News Director.

Melinda Hu, Public Relations Director.

Annie Romero-Centeno, Traffic Manager.

Rates: On request.

City of License: Long Beach. **Station DMA:** Los Angeles. **Rank:** 2.

Nielsen Data: Not available.

California—Santa Ana-Los Angeles

KTBN-TV Ch. 40

Network Service: TBN.

Licensee: Trinity Broadcasting Network Inc., Box A, Santa Ana, CA 92711.

Studio: 2442 Michelle Rd., Tustin, CA 92680.

Phone: 714-832-2950. **Fax:** 714-665-2191.

E-mail: comments@tbn.org

Web Site: http://www.tbn.org

Technical Facilities: Channel No. 40 (626-632 MHz). Authorized power: 622-kw max. & 260-kw horizontal visual, 123-kw max. & 52-kw horizontal aural. Antenna: 2890-ft. above av. terrain, 200-ft. above ground, 5863-ft. above sea level.

Latitude	34°	13'	27"
Longitude	118°	03'	44"

Transmitter: Mount Wilson.

Digital Facilities: Channel No. 23 (524-530 MHz). Power: 630-kw max. visual. Antenna: 2953-ft. above av. terrain, 128-ft. above ground.

Latitude	34°	13'	27"
Longitude	118°	03'	44"

FCC Digital File Number: BPCDT-19991101AHZ (pending).

Note: Latitude and longitude coordinates shown are based on the North American Datum of 1927 (NAD 27) as currently required by the Mass Media Bureau of the FCC.

Satellite Earth Stations: Transmit/receive Scientific-Atlanta, 10-meter C-band; Scientific-Atlanta, 7-meter C-band; Scientific-Atlanta, 7-meter Ku-band; Scientific-Atlanta receivers.

Ownership: Trinity Broadcasting Network Inc. (Group Owner).

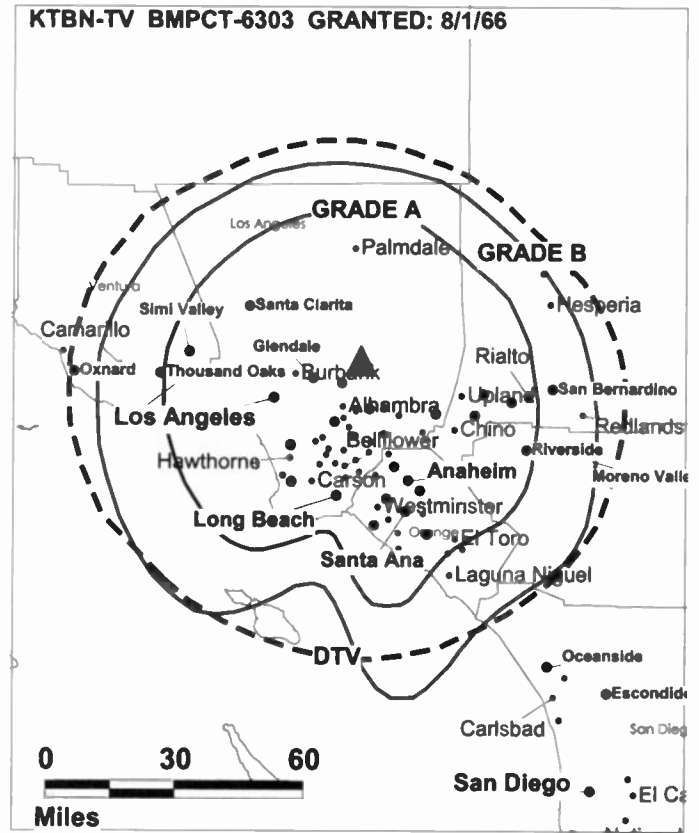
Began Operation: January 5, 1967. Sale to present owner by Angel Lerma approved by FCC August 2, 1974.

Represented (engineering): Smith & Fisher.

Personnel:

Paul F. Crouch, President & General Manager.

KTBN-TV BMPCT-6303 GRANTED: 8/1/66



Robert Higley, Vice President, Cable.

Rod Henke, National Sales Manager.

Ben Miller, Engineering Director.

Jan Crouch, Program Director.

Highest 30 Sec. Rate: \$100.

City of License: Santa Ana. **Station DMA:** Los Angeles. **Rank:** 2.

Nielsen Data: Not available.

California—Los Angeles

KTLA Ch. 5

Network Service: WBN.

Licensee: KTLA Inc., 5800 Sunset Blvd., Los Angeles, CA 90028.

Studio: 5800 Sunset Blvd., Los Angeles, CA 90028.

Phone: 323-460-5500. **Fax:** 323-460-5405.

Web Site: <http://www.ktla.com>

Technical Facilities: Channel No. 5 (76-82 MHz). Authorized power: 44.7-kw visual, 8.32-kw aural. Antenna: 3205-ft. above av. terrain, 433-ft. above ground, 6157-ft. above sea level.

Latitude 34° 13' 34"
Longitude 118° 03' 54"

Transmitter: Mount Wilson.

Began Digital Operation: October 29, 1998.

Note: Latitude and longitude coordinates shown are based on the North American Datum of 1927 (NAD 27) as currently required by the Mass Media Bureau of the FCC.

Multichannel TV Sound: Stereo and separate audio program.

Satellite Earth Stations: Transmit/receive Scientific-Atlanta, 7-meter Ku-band; Satcom Technologies, 5-meter C-band; Scientific-Atlanta, 10-meter C-band; Vertex, 4.5-meter C-band; M/A-Com, Vertex receivers.

SNG Mobile Dish: Wolfcoach.

News Services: AP, CNN Newsource, CNS, INDX, UPI.

Ownership: Tribune Broadcasting Co. (Group Owner).

Began Operation: January 22, 1947. Sale to present owner by KKR Assoc., et al., approved by FCC October 4, 1985 (*Television Digest*, Vol. 25:20, 24, 40, 51). Previous sale approved by FCC March 28, 1983 (Vol. 22:44). Sale to Gene Autry & The Signal Cos. by Paramount Television Productions approved by FCC May 13, 1964 (Vol. 3:44; 4:20).

Represented (sales): TeleRep Inc.

Represented (legal): Sidley & Austin.

Represented (engineering): Hammitt & Edison Inc.

Personnel:

John E. Reardon, Vice President & General Manager.

Steve Ramsey, Station Manager.

Vinnie Malcolm, General Sales Manager.

Gordon Peppers, Local Sales Manager.

Hayden Williams, Local Sales Manager.

Mike Brown, Regional Sales Manager.

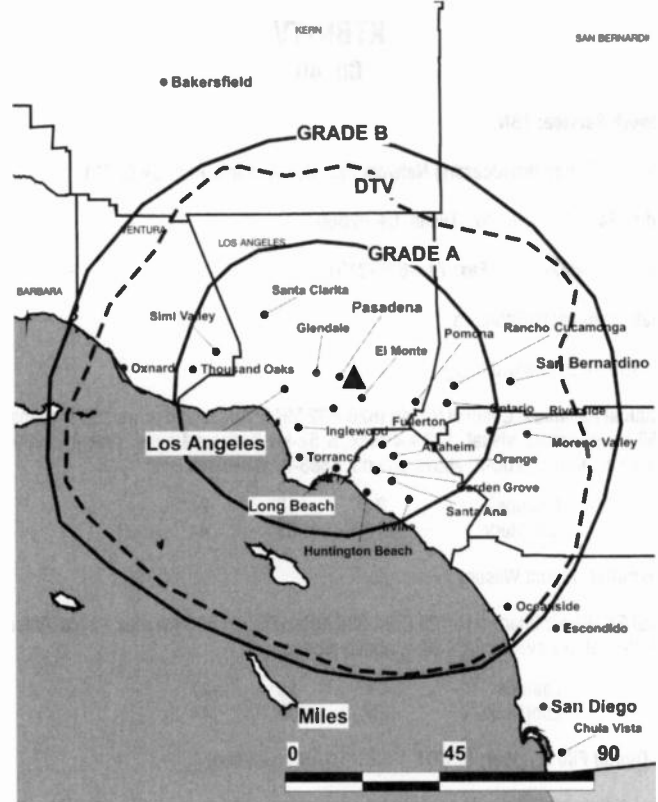
Jeff Wald, News Director.

Gracelyn Brown, Program Director.

Allison Horn, Sales Marketing Manager.

Vincent Giannini, Finance & Administration Director.

KTLA BMPCT-880226KG GRANTED: 5/9/88



© 2001 Warren Communications News

Gretchen Dible, Research Director.

John Allison, Creative Services Director.

Joe Quasarano, Sports Director.

Chris Reilly, Production Director.

Frank Geraty, Engineering Director.

Rates: On request.

City of License: Los Angeles. **Station DMA:** Los Angeles. **Rank:** 2.

Circulation © 2000 Nielsen. Coverage based on Nielsen study.

Grand Total	Cable TV Households	Non-cable TV Households	Total TV Households
Estimated Station Totals*	5,124,260	2,466,410	7,590,670
Average Weekly Circulation (2000)	2,414,020	1,117,833	3,531,854
Average Daily Circulation (2000)			1,492,837
Station DMA Total	Cable TV Households	Non-cable TV Households	Total TV Households
Estimated Station Totals*	3,401,780	1,825,420	5,227,200
Average Weekly Circulation (2000)	2,001,740	1,069,259	3,070,998
Average Daily Circulation (2000)			1,367,083
Other DMA Total	Cable TV Households	Non-cable TV Households	Total TV Households
Estimated Station Totals*	1,722,480	640,990	2,363,470
Average Weekly Circulation (2000)	412,280	48,575	460,855
Average Daily Circulation (2000)			125,754

*Estimated station totals are sums of the Nielsen TV and Cable TV household estimates for each county in which the station registers viewing of more than 5% as per the Nielsen Survey Methods.

California—Los Angeles

KTLA-DT Ch. 31

Network Service: WBN.

Licensee: KTLA Inc., 5800 Sunset Blvd., Box 500, Los Angeles, CA 90028.

Studio: 5800 Sunset Blvd., Los Angeles, CA 90028.

Phone: 323-460-5500. **Fax:** 323-460-5405.

Web Site: <http://www.ktla.com>

Digital Facilities: Channel No. 31 (572-578 MHz). Power: 310-kw max. visual. Antenna: 3130-ft. above av. terrain, 384-ft. above ground, 6083-ft. above sea level.

Latitude	34°	13'	36"
Longitude	118°	03'	56"

Transmitter: Mount Wilson antenna farm.

Note: Latitude and longitude coordinates shown are based on the North American Datum of 1927 (NAD 27) as currently required by the Mass Media Bureau of the FCC.

Ownership: Tribune Broadcasting Co. (Group Owner).

Began Digital Operation: October 29, 1998.

Represented (legal): Sidley & Austin.

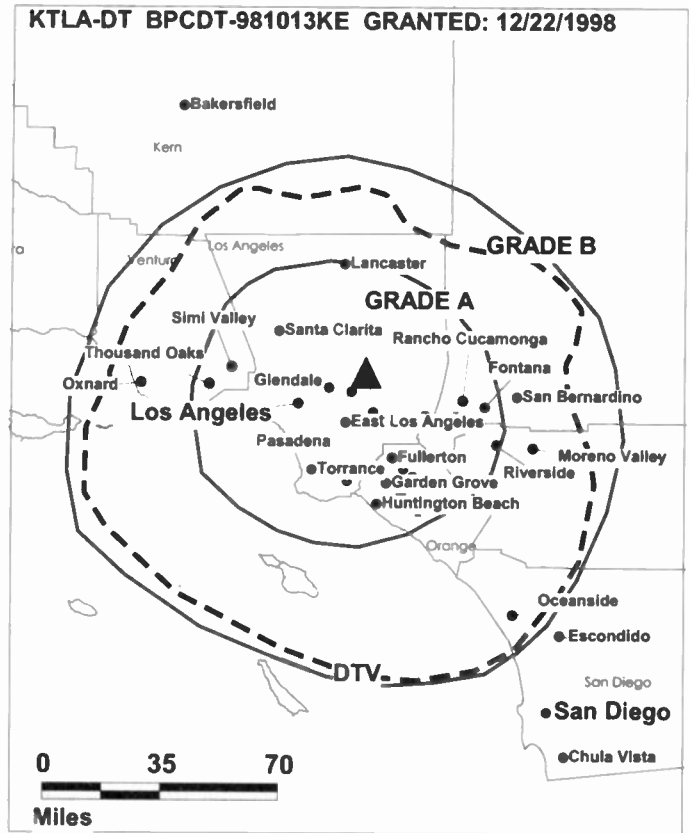
Represented (engineering): du Treil, Lundin & Rackley Inc.

Personnel:

John E. Reardon, Vice President & General Manager.

Steve Ramsey, Station Manager.

Frank Geraty, Engineering Director.



© 2001 Warren Communications News

Rates: On request.

City of License: Los Angeles. **Station DMA:** Los Angeles. **Rank:** 2.

California—Los Angeles

KTTV Ch. 11

Network Service: FOX.

Licensee: Fox Television Stations Inc., 1999 S. Bundy Dr., Los Angeles, CA 90025.

Studio: 1999 S. Bundy Dr., Los Angeles, CA 90025.

Phone: 310-584-2000. **Fax:** 310-584-2116.

Web Site: <http://www.fox11la.com>

Technical Facilities: Channel No. 11 (198-204 MHz). Authorized power: 166-kw visual, 20-kw aural. Antenna: 2940-ft. above av. terrain, 237-ft. above ground, 5907-ft. above sea level.

Latitude	34°	13'	29.00"
Longitude	118°	03'	47.10"

Transmitter: Mount Wilson.

Began Digital Operation: August 15, 2000.

Note: Latitude and longitude coordinates shown are based on the North American Datum of 1927 (NAD 27) as currently required by the Mass Media Bureau of the FCC.

Multichannel TV Sound: Stereo and separate audio program.

Satellite Earth Station: Andrew, 4.5-meter; DX Engineering, M/A-Com, Scientific-Atlanta, Standard Communications, Wegener receivers.

SNG Mobile Dish: Midwest MCL, 2.6-meter Ku-band.

News Services: AP, CNN Newsource, CNS.

Ownership: Fox Television Stations Inc. (Group Owner).

Began Operation: January 7, 1949. Sale to present owner by Metromedia approved by FCC November 14, 1985. Sale to Metromedia by *Los Angeles Times* and *Mirror* approved by FCC May 28, 1963 (*Television Digest*, Vol. 3:3, 22).

Represented (sales): Petry Television Inc.

Personnel:

David Boylan, Vice President & General Manager.

Edward Tinney, Vice President & General Sales Manager.

Stephanie Coyle, Vice President, Finance.

Rita Nazareno, Publicity & Programming Coordinator.

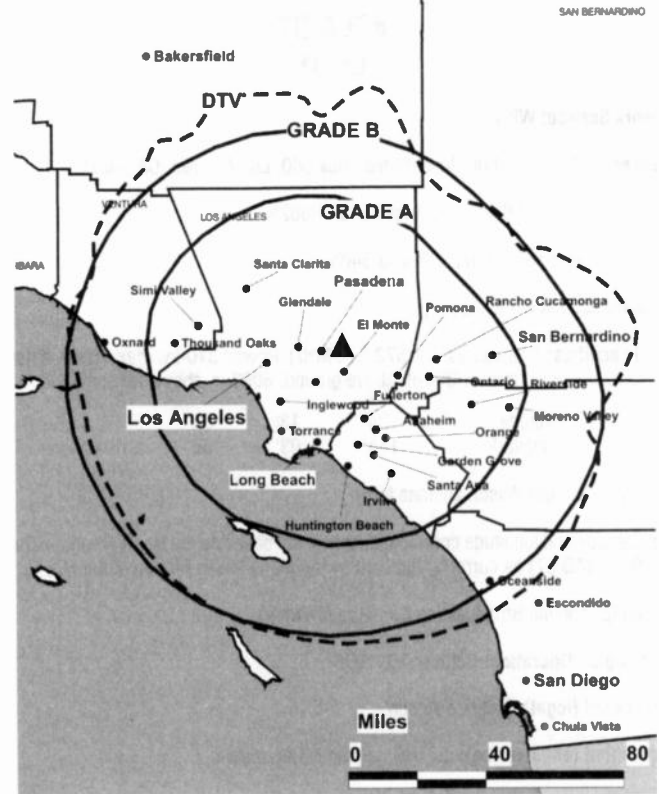
Stuart Evans, Local Sales Manager.

Tom Sheehy, National Sales Manager.

Jose Rios, News Director.

John Frenzel, Programming Director.

KTTV BPCT-1756 GRANTED: 9/3/53



© 2001 Warren Communications News

Erica Rios, Community Affairs.

Rates: On request.

City of License: Los Angeles. **Station DMA:** Los Angeles. **Rank:** 2.

Circulation © 2000 Nielsen. Coverage based on Nielsen study.

Grand Total	Cable TV Households	Non-cable TV Households	Total TV Households
Estimated Station Totals*	3,654,280	2,602,950	6,257,230
Average Weekly Circulation (2000)	2,037,283	1,169,535	3,206,818
Average Daily Circulation (2000)			1,248,977
Station DMA Total	Cable TV Households	Non-cable TV Households	Total TV Households
Estimated Station Totals*	3,401,780	1,825,420	5,227,200
Average Weekly Circulation (2000)	1,999,819	1,105,911	3,105,731
Average Daily Circulation (2000)			1,232,242
Other DMA Total	Cable TV Households	Non-cable TV Households	Total TV Households
Estimated Station Totals*	252,500	777,530	1,030,030
Average Weekly Circulation (2000)	37,463	63,624	101,087
Average Daily Circulation (2000)			16,735

*Estimated station totals are sums of the Nielsen TV and Cable TV household estimates for each county in which the station registers viewing of more than 5% as per the Nielsen Survey Methods.

California—Los Angeles

KTTV-DT Ch. 65

Network Service: FOX.

Grantee: Fox Television Stations Inc., 5151 Wisconsin Ave. NW, c/o Molly Pauker, Washington, DC 20016.

Studio: 1999 S. Bundy Dr., Los Angeles, CA 90025.

Phone: 310-584-2000.

Digital Facilities: Channel No. 65 (776-782 MHz). Power: 680-kw max. visual. Antenna: 2959-ft. above av. terrain, 187-ft. above ground, 5856-ft. above sea level.

Latitude	34°	13'	29"
Longitude	118°	03'	48"

Requests modification of CP for change to 1000-kw max. visual. BMPCDT-990527KH.

Transmitter: Mount Wilson.

Definition: Standard.

Note: Latitude and longitude coordinates shown are based on the North American Datum of 1927 (NAD 27) as currently required by the Mass Media Bureau of the FCC.

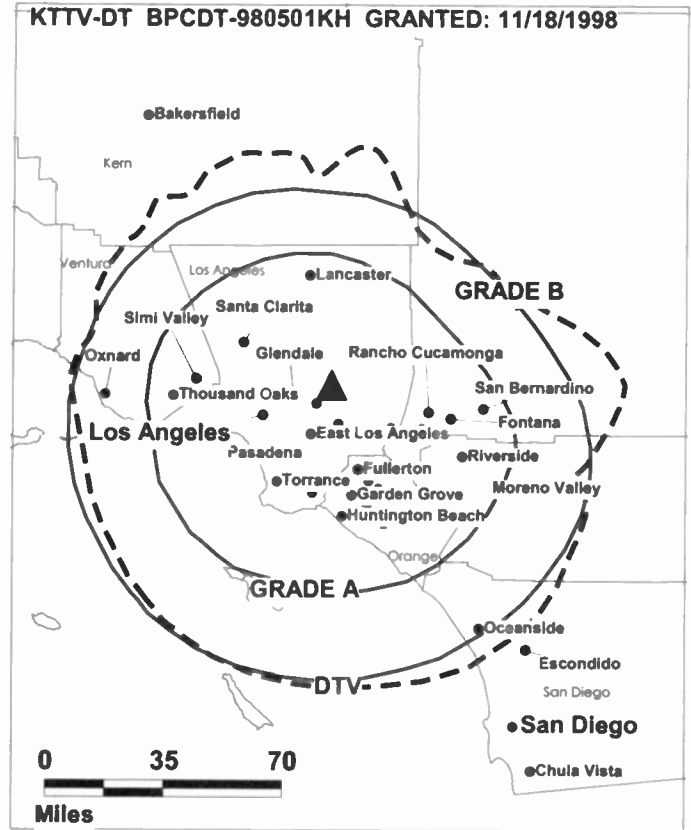
Ownership: Fox Television Stations Inc. (Group Owner).

Began Digital Operation: August 15, 2000.

Personnel:

David Boylan, General Manager.

Rates: On request.



© 2001 Warren Communications News

City of License: Los Angeles. Station DMA: Los Angeles. Rank: 2.

California—Corona-Los Angeles

KVEA Ch. 52

Network Service: Telemundo.

Licensee: Estrella License Corp., 2290 W. 8th Ave., Hialeah, FL 33010.

Studio: 1139 Grand Central Ave., Glendale, CA 91201.

Phone: 818-502-5700. **Fax:** 818-502-0029.

Technical Facilities: Channel No. 52 (698-704 MHz). Authorized power: 2570-kw max. visual. Antenna: 2940-ft. above av. terrain, 226-ft. above ground, 5896-ft. above sea level.

Latitude 34° 13' 27"
Longitude 118° 03' 45"

Transmitter: Mount Wilson.

Digital Facilities: Channel No. 39 (620-626 MHz). Power: 132-kw max. visual. Antenna: 2907-ft. above av. terrain, 194-ft. above ground.

Latitude 34° 13' 27"
Longitude 118° 03' 45"

FCC Digital File Number: BPCDT-19990910AAL (pending).

Note: Latitude and longitude coordinates shown are based on the North American Datum of 1927 (NAD 27) as currently required by the Mass Media Bureau of the FCC.

Satellite Earth Stations: Miralite, 2.4-meter Ku-band; Miralite, 3.7-meter Ku & C-band; Vertex, 6.1-meter C-band; DX Engineering, Harris, M/A-Com receivers.

News Services: AP, CNN, CNS, Imevision, UPI.

Ownership: Telemundo Holdings Inc. (Group Owner).

Began Operation: June 29, 1966. Sale to present owner by Oak Industries approved by FCC July 17, 1985 (*Television Digest*, Vol. 25:7, 21). Sale of A. Jerrold Perenchio's 50% to Oak Industries approved by FCC April 15, 1983. Sale to Oak & Perenchio by Kaiser Broadcasting Corp. approved by FCC August 24, 1976. Began subscription television April 1, 1977 (Vol. 17:15). Began Spanish language broadcasting September 8, 1980.

Represented (sales): Telemundo Network Sales.

Represented (legal): Dow, Lohnes & Albertson PLLC.

Personnel:

Fernando Lopez, Vice President & General Manager.

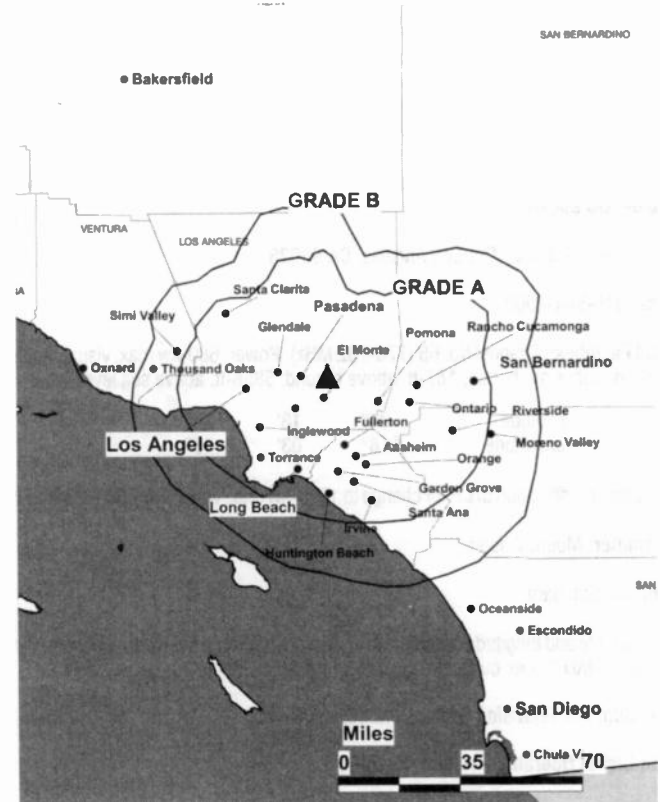
Karl Meyer, General Sales Manager.

Mario Lazzari, Engineering Director.

Victor Abalos, News Director.

Widad Leal, Promotion Director.

KVEA BPCT-950808KE GRANTED: 9/22/95



© 2001 Warren Communications News

Karen Harmon, Controller.

David Moran, Production Director.

Rates: On request.

City of License: Corona. **Station DMA:** Los Angeles. **Rank:** 2.

Circulation © 2000 Nielsen. Coverage based on Nielsen study.

Grand Total	Cable TV Households	Non-cable TV Households	Total TV Households
Estimated Station Totals*	2,185,120	1,815,570	4,000,690
Average Weekly Circulation (2000)	159,014	285,580	444,594
Average Daily Circulation (2000)			186,774
Station DMA Total	Cable TV Households	Non-cable TV Households	Total TV Households
Estimated Station Totals*	2,185,120	1,815,570	4,000,690
Average Weekly Circulation (2000)	159,014	285,580	444,594
Average Daily Circulation (2000)			186,774

*Estimated station totals are sums of the Nielsen TV and Cable TV household estimates for each county in which the station registers viewing of more than 5% as per the Nielsen Survey Methods.

California—Los Angeles

KWHY-TV Ch. 22

Network Service: Independent.

Licensee: Harriscope of Los Angeles Inc., 10920 Wilshire Blvd., Suite 1420, Los Angeles, CA 90024.

Studio: 5545 Sunset Blvd., Los Angeles, CA 90028.

Phone: 323-603-2200. **Fax:** 323-603-4226.

Technical Facilities: Channel No. 22 (518-524 MHz). Authorized power: 2630-kw max. visual, 263-kw aural. Antenna: Elliptical, 2933-ft. above av. terrain, 180-ft. above ground, 5869-ft. above sea level.

Latitude 34° 13' 36"
Longitude 118° 03' 59"

Transmitter: Mount Wilson antenna farm, 15-mi. N of Los Angeles.

Digital Facilities: Channel No. 42 (638-644 MHz). Power: 165-kw max. visual. Antenna: 2864-ft. above av. terrain, 128-ft. above ground, 5817-ft. above sea level.

Latitude 34° 13' 36"
Longitude 118° 03' 59"

Requests modification of CP for change to 86-kw max. visual, 5689-ft. above sea level. B MPCDT-19990924AAV.

Transmitter: Mount Wilson, 15.5-mi. NE of Los Angeles.

FCC Digital File Number: BPCDT-980203KG. Granted: September 25, 1998.

Note: Latitude and longitude coordinates shown are based on the North American Datum of 1927 (NAD 27) as currently required by the Mass Media Bureau of the FCC.

Satellite Earth Station: Comtech, 5-meter Ku & C-band; Omni receivers.

News Services: AP, CNS, Reuters TV.

Ownership: Harriscope Corp.

Began Operation: March 25, 1963. Central Broadcasting took station off the air March 9, 1964 (*Television Digest*, Vol. 4:11). Sale by Central Broadcasting Corp. approved by FCC July 29, 1964 (Vol. 4:11, 31). Resumed operation May 2, 1965 (Vol. 5:20). Subscription TV began July 23, 1978. Sale to present owner by Coast TV Broadcasting approved by FCC November 20, 1981.

Represented (legal): Cohn & Marks.

Represented (engineering): Hammett & Edison Inc.

Personnel:

Burt I. Harris Sr., Chief Executive Officer.

Burt I. Harris Jr., President.

Martin Dugan, General Manager.

Germaine Valderrama, General Sales Manager.

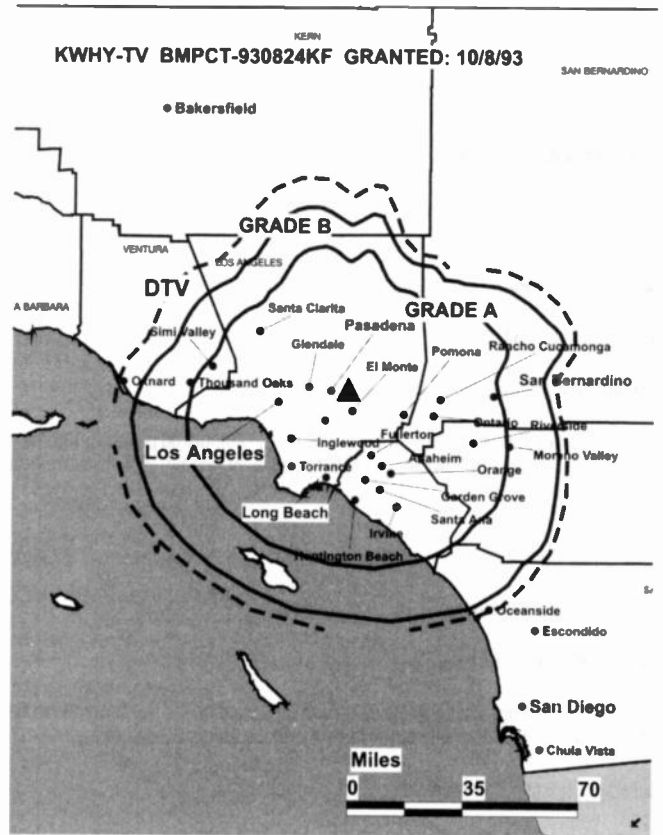
Mario Carrera, Local Sales Manager.

Mayra Crespo, National Sales Manager.

David Bergen, Operations Manager.

Fernando Schiantarelli, Program Manager.

David J. Zulli, Chief Engineer, Studio.



© 2001 Warren Communications News

Tony Catenacci, News Operation Manager.

Alex Munguia, Promotion Manager.

Derek Beesmyer, Sales Manager, Business Channel.

Francine Kolcz, Marketing Director.

Betsy Blake, Production Manager.

Scott Pacheco, Controller.

Walter Padilla, Traffic Manager.

Olga Aguilar, Operations Manager, Spanish.

Rates: On request.

City of License: Los Angeles. **Station DMA:** Los Angeles. **Rank:** 2.

Circulation © 2000 Nielsen. Coverage based on Nielsen study.

Grand Total	Cable TV Households	Non-cable TV Households	Total TV Households
Estimated Station Totals*	1,935,210	1,621,320	3,556,530
Average Weekly Circulation (2000)	104,501	216,582	321,083
Average Daily Circulation (2000)			124,014
Station DMA Total	Cable TV Households	Non-cable TV Households	Total TV Households
Estimated Station Totals*	1,935,210	1,621,320	3,556,530
Average Weekly Circulation (2000)	104,501	216,582	321,083
Average Daily Circulation (2000)			124,014

* Estimated station totals are sums of the Nielsen TV and Cable TV household estimates for each county in which the station registers viewing of more than 5% as per the Nielsen Survey Methods.

California—Novato

KTLN-TV Ch. 68

Network Service: Independent.

Grantee: Christian Communications of Chicagoland Inc., 38 S. Peoria, Chicago, IL 60607.

Studio: 400 Tamal Plaza, Corte Madera, CA 94925.

Phone: 415-924-0264. **Fax:** 415-924-7701.

E-mail: ktn@tnmedia.com

Technical Facilities: Channel No. 68 (794-800 MHz). Authorized power: 5000-kw max. visual, 500-kw max. aural. Antenna: 1319-ft. above av. terrain, 268-ft. above ground, 1748-ft. above sea level.

Latitude 38° 09' 00"
Longitude 122° 35' 31"

Transmitter: Burdell Mountain, 1-mi. N of Novato.

FCC Proposed Digital Channel Number: Ch. 47.

Note: Latitude and longitude coordinates shown are based on the North American Datum of 1927 (NAD 27) as currently required by the Mass Media Bureau of the FCC.

Ownership: Christian Communications of Chicagoland Inc.

Began Operation: July 15, 1998. Sale to present owner from North Bay Television Inc. approved by FCC December 10, 1998.

Represented (legal): Seymour M. Chase.

Represented (engineering): du Treil, Lundin & Rackley Inc.

Personnel:

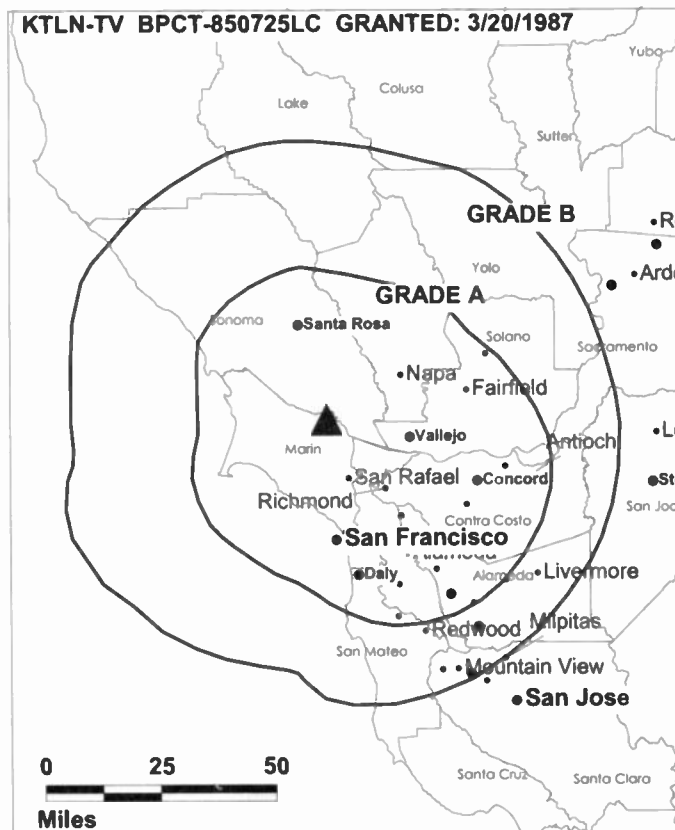
Dave Scott, Vice President & General Manager.

Peter Edgers, Station Manager.

Rates: On request.

City of License: Novato.

Station DMA: San Francisco-Oakland-San Jose. **Rank:** 5.



Circulation © 2000 Nielsen. Coverage based on Nielsen study.

Grand Total	Cable TV Households	Non-cable TV Households	Total TV Households
Estimated Station Totals*	39,650	0	39,650
Average Weekly Circulation (2000)	2,974	0	2,974
Average Daily Circulation (2000)			317
Station DMA Total	Cable TV Households	Non-cable TV Households	Total TV Households
Estimated Station Totals*	39,650	0	39,650
Average Weekly Circulation (2000)	2,974	0	2,974
Average Daily Circulation (2000)			317

*Estimated station totals are sums of the Nielsen TV and Cable TV household estimates for each county in which the station registers viewing of more than 5% as per the Nielsen Survey Methods.

California—Palm Springs-Indio

KESQ-TV Ch. 42

Network Service: ABC.

Licensee: Gulf-California Broadcast Co.

Studio: 42-650 Melanie Place, Palm Desert, CA 92211.

Phone: 760-773-0342. **Fax:** 760-773-5107.

Web Site: <http://www.kesq.com>

Technical Facilities: Channel No. 42 (638-644 MHz). Authorized power: 316-kw max. & 158-kw horizontal visual, 22.9-kw aural. Antenna: 630-ft. above av. terrain, 89-ft. above ground, 1650-ft. above sea level.

Latitude 33° 51' 58"
Longitude 116° 26' 02"

Holds CP for change to 1820-kw max. visual, 3566-ft. above av. terrain, 633-ft. above ground, 7687-ft. above sea level lat. 33° 38' 55", long. 116° 33' 34", transmitter Pine Mountain, near Palm Springs. BPCCT-940909KG.

Transmitter: Edom Hill.

Digital Facilities: Channel No. 52 (698-704 MHz). Power: 35-kw max. visual. Antenna: 3527-ft. above av. terrain, 591-ft. above ground.

Latitude 33° 38' 55"
Longitude 116° 33' 34"

FCC Digital File Number: BPCDT-19991029AGV (pending).

Note: Latitude and longitude coordinates shown are based on the North American Datum of 1927 (NAD 27) as currently required by the Mass Media Bureau of the FCC.

Satellite Earth Station: Scientific-Atlanta, 7-meter; California Amplifier receivers.

News Services: ABC NewsOne, AP.

Ownership: News Press & Gazette Co. (Group Owner).

Began Operation: October 5, 1968. Transfer of control to Esquire from receivers in bankruptcy approved by FCC June 30, 1978. Sale to Gulf Broadcast approved by FCC July 27, 1984 (*Television Digest*, Vol. 24:19). Sale to EGF Broadcasting Group approved by FCC August 23, 1985. Sale to present owner by EGF Broadcasting Group approved by FCC March 12, 1996.

Represented (sales): Katz Continental Television.

Represented (legal): Dow, Lohnes & Albertson PLLC.

Personnel:

Bill Evans, Vice President & General Manager.

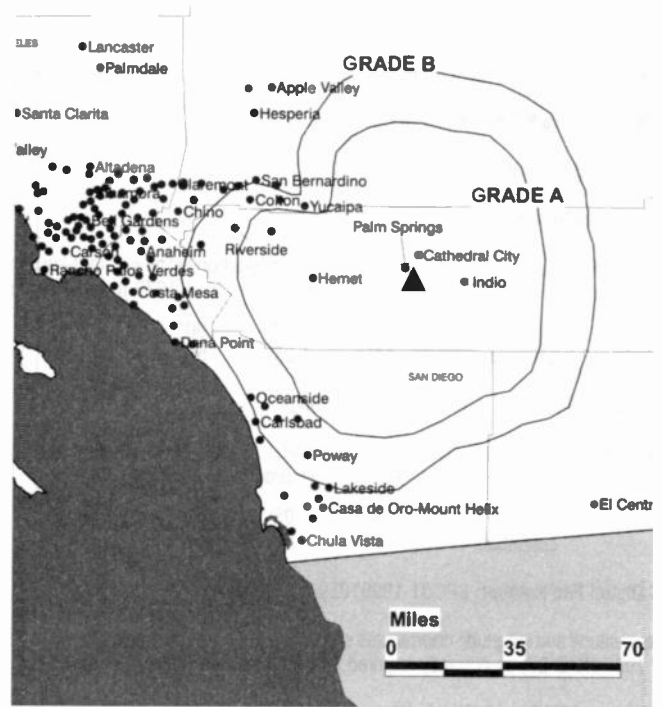
Bob Lienhard, General Sales Manager.

Kristy West Santiago, National Sales Manager.

Erin Gilhuly, News Director.

Gloria Landau, Program Coordinator.

KESQ-TV BPCT-940909KG GRANTED: 6/1/95



David Gray, Chief Engineer.

Valerie Winters, Promotion Director.

Richard Mechling, Business Manager.

Mark Sucher, Production Manager.

Highest 30 Sec. Rate: \$750.

City of License: Palm Springs. **Station DMA:** Palm Springs. **Rank:** 159.

Circulation © 2000 Nielsen. Coverage based on Nielsen study.

Grand Total	Cable TV Households	Non-cable TV Households	Total TV Households
Estimated Station Totals*	104,600	10,470	115,070
Average Weekly Circulation (2000)	72,279	3,937	76,215
Average Daily Circulation (2000)			42,231
Station DMA Total	Cable TV Households	Non-cable TV Households	Total TV Households
Estimated Station Totals*	104,600	10,470	115,070
Average Weekly Circulation (2000)	72,279	3,937	76,215
Average Daily Circulation (2000)			42,231

*Estimated station totals are sums of the Nielsen TV and Cable TV household estimates for each county in which the station registers viewing of more than 5% as per the Nielsen Survey Methods.

California—Palm Springs

KMIR-TV Ch. 36

Network Service: NBC.

Licensee: Journal Broadcast Corp., 3355 S. Valley View Blvd., Las Vegas, NV 89102.

Studio: 72920 Park View Dr., Palm Desert, CA 92260.

Phone: 760-568-3636. **Fax:** 760-568-1176.

E-mail: kmir@ix.netcom.com

Technical Facilities: Channel No. 36 (602-608 MHz). Authorized power: 490-kw max. visual. Antenna: 679-ft. above av. terrain, 102-ft. above ground, 1676-ft. above sea level.

Latitude 33° 52' 00"
Longitude 116° 25' 56"

Transmitter: 7-mi. ENE of center of Palm Springs.

Digital Facilities: Channel No. 24 (530-536 MHz). Power: 1000-kw max. visual. Antenna: 894-ft. above av. terrain, 944-ft. above ground.

Latitude 43° 05' 29"
Longitude 87° 54' 07"

FCC Digital File Number: BPCDT-19991029AFZ (pending).

Note: Latitude and longitude coordinates shown are based on the North American Datum of 1927 (NAD 27) as currently required by the Mass Media Bureau of the FCC.

Multichannel TV Sound: Stereo only.

Satellite Earth Stations: DH Satellite, 3.7-meter Ku & C-band; Harris, 4.5-meter Ku-band; Harris, 7-meter Ku-band; Standard receivers.

News Service: AP, CNN, NBC.

Ownership: Journal Broadcast Group Inc. (Group Owner).

Began Operation: October 26, 1968. Sale to present owner by Desert Empire TV Corp. approved by FCC June 11, 1999.

Represented (sales): Petry Television Inc.

Personnel:

Larry Blackerby, Vice President & General Manager.

Guyanne Taylor, General Sales Manager.

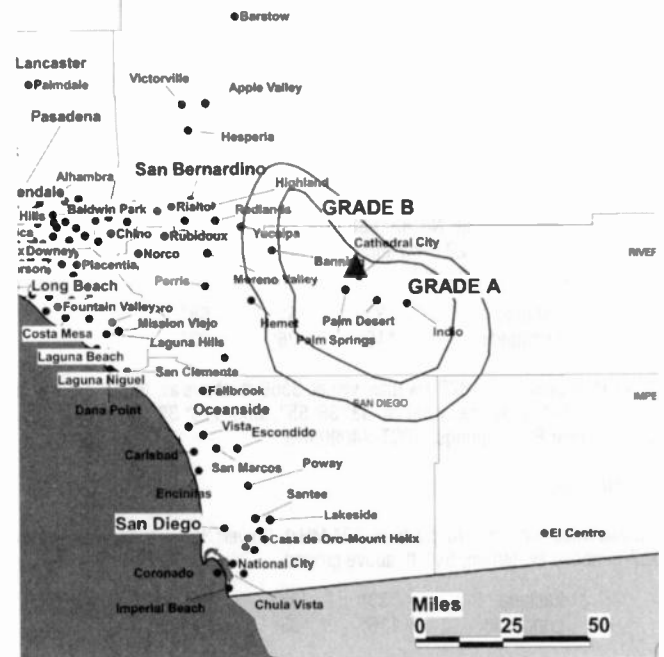
Joe Killebrew, Local Sales Manager.

John LaPorte, News Director.

Mayra Mancilla, Program Coordinator.

Jim Klas, Chief Engineer.

KMIR-TV BPCT-901012KF GRANTED: 11/9/90



Greg Green, Promotion & Marketing Director & Production Manager.

Shalta Chamberlain, Business Manager.

Rates: On request.

City of License: Palm Springs. **Station DMA:** Palm Springs. **Rank:** 159.

Circulation © 2000 Nielsen. Coverage based on Nielsen study.

Grand Total	Cable TV Households	Non-cable TV Households	Total TV Households
Estimated Station Totals*	104,600	10,470	115,070
Average Weekly Circulation (2000)	66,316	4,104	70,421
Average Daily Circulation (2000)			32,335
Station DMA Total	Cable TV Households	Non-cable TV Households	Total TV Households
Estimated Station Totals*	104,600	10,470	115,070
Average Weekly Circulation (2000)	66,316	4,104	70,421
Average Daily Circulation (2000)			32,335

*Estimated station totals are sums of the Nielsen TV and Cable TV household estimates for each county in which the station registers viewing of more than 5% as per the Nielsen Survey Methods.

California—Paradise

KCVU

Ch. 30

(Operates satellite KBVU, Eureka, CA)

Network Service: FOX.

Licensee: Sainte Partners II LP, Box 4159, Modesto, CA 95352-4159.

Studio: 300 Main St., Chico, CA 95928.

Phone: 530-893-1234. **Fax:** 530-893-1266.

Web Site: <http://www.fox30.com>

Technical Facilities: Channel No. 30 (566-572 MHz). Authorized power: 2510-kw max. visual. Antenna: Directional, 1444-ft. above av. terrain, 377-ft. above ground, 3917-ft. above sea level.

Latitude	39°	57'	45"
Longitude	121°	42'	40"

Transmitter: W side of Cohasset Rd., 1.1-mi. NE of Junction Vilas Rd., 20-mi. NE of Chico.

Digital Facilities: Channel No. 20 (506-512 MHz). Power: 661-kw max. visual. Antenna: 1470-ft. above av. terrain, 387-ft. above ground.

Latitude	39°	57'	50"
Longitude	121°	42'	38"

FCC Digital File Number: BPCDT-19990908AAW (pending).

Note: Latitude and longitude coordinates shown are based on the North American Datum of 1927 (NAD 27) as currently required by the Mass Media Bureau of the FCC.

Ownership: Sainte Partners II LP (Group Owner).

Began Operation: November 14, 1990.

Represented (legal): Fletcher, Heald & Hildreth PLC.

Represented (engineering): Cecil Lynch.

Personnel:

John Stall, General Manager.

Alan Tompkins, Chief Engineer.

Dawn Cummings, Promotion Director.

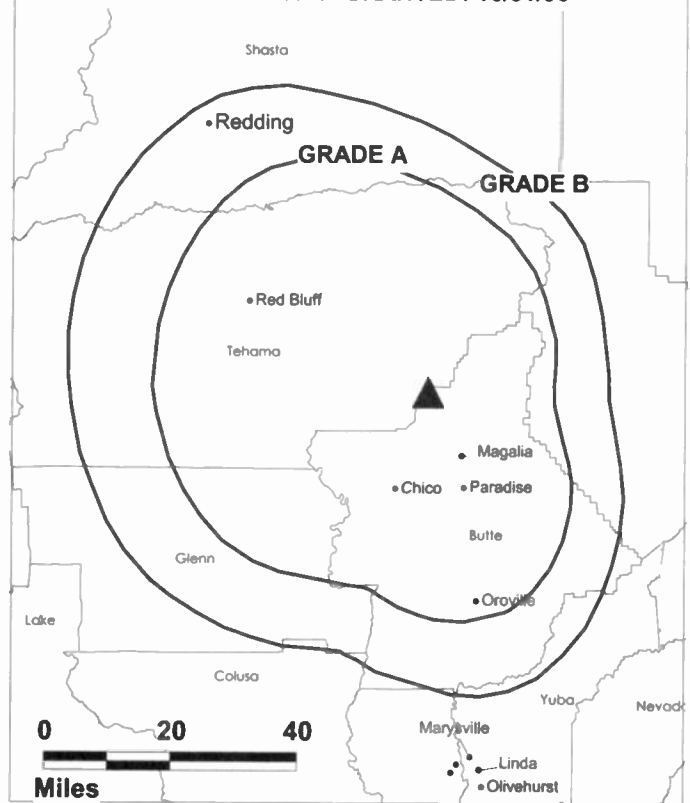
Bill Harrington, Production Director.

Julie Bettencourt, Traffic Manager.

Highest 30 Sec. Rate: \$800.

City of License: Paradise. **Station DMA:** Chico-Redding. **Rank:** 133.

KCVU BMPCT-900807KLT GRANTED: 10/31/90



© 2001 Warren Communications News

Circulation © 2000 Nielsen. Coverage based on Nielsen study.

Grand Total	Cable TV Households	Non-cable TV Households	Total TV Households
Estimated Station Totals*	102,190	85,070	187,260
Average Weekly Circulation (2000)	56,971	35,257	92,228
Average Daily Circulation (2000)			38,955
Station DMA Total	Cable TV Households	Non-cable TV Households	Total TV Households
Estimated Station Totals*	102,190	71,400	173,590
Average Weekly Circulation (2000)	56,971	32,737	89,707
Average Daily Circulation (2000)			38,692
Other DMA Total	Cable TV Households	Non-cable TV Households	Total TV Households
Estimated Station Totals*	0	13,670	13,670
Average Weekly Circulation (2000)	0	2,521	2,521
Average Daily Circulation (2000)			263

*Estimated station totals are sums of the Nielsen TV and Cable TV household estimates for each county in which the station registers viewing of more than 5% as per the Nielsen Survey Methods.

California—Redding-Chico

KRCR-TV Ch. 7

Network Service: ABC.

Licensee: California Broadcasting Inc., Box 992217, Redding, CA 96099-2217.

Studio: 755 Auditorium Dr., Redding, CA 96001.

Phone: 530-243-7777. **Fax:** 530-243-0217.

Technical Facilities: Channel No. 7 (174-180 MHz). Authorized power: 115-kw visual, 22.4-kw aural. Antenna: 3620-ft. above av. terrain, 126-ft. above ground, 6335-ft. above sea level.

Latitude 40° 36' 10"
Longitude 122° 39' 00"

Transmitter: Shasta-Bally, 13-mi. W of Redding.

FCC Proposed Digital Channel Number: Ch. 14.

Note: Latitude and longitude coordinates shown are based on the North American Datum of 1927 (NAD 27) as currently required by the Mass Media Bureau of the FCC.

Multichannel TV Sound: Stereo only.

Satellite Earth Stations: AFC, 3.6-meter Ku-band; Andrew, 7.3-meter C-band; Paraclipse, 3.7-meter C-band; Paraclipse, 4.8-meter C-band; Avantek, M/A-Com, Scientific-Atlanta receivers.

News Services: AP, Capitol News Service.

Ownership: Lamco Communications Inc. (Group Owner).

Began Operation: August 1, 1956. Sale to present owner by California-Oregon Broadcasting approved by FCC May 26, 1995 (*Television Digest*, Vol. 35:7, 23). Acquisition of positive control by California-Oregon Broadcasting approved by FCC February 9, 1968. Previous sale to Sacramento Valley TV Inc. by George C. Fleharty, Carl R. McConnell & associates approved by FCC June 5, 1963 (Vol. 3:11, 23).

Represented (sales): Petry Television Inc.

Represented (legal): Koteen & Naftalin LLP.

Personnel:

Robert Wise, Vice President & General Manager.

Dennis Siewert, General Sales Manager.

Gary Gunter, News Director.

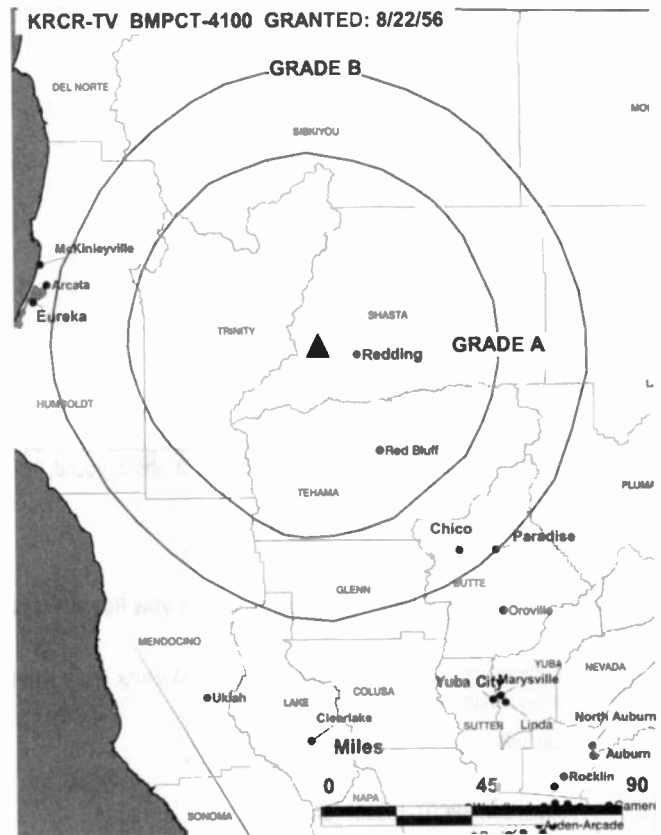
Jeff Knott, Chief Engineer.

Debbie Burk, Program Director.

Juanita Ramos, Promotion Director.

Debra Beaver, Business Manager.

Stan Bergren, Production Manager.



© 2001 Warren Communications News

Rates: On request.

City of License: Redding. **Station DMA:** Chico-Redding. **Rank:** 133.

Circulation © 2000 Nielsen. Coverage based on Nielsen study.

Grand Total	Cable TV Households	Non-cable TV Households	Total TV Households
Estimated Station Totals*	125,720	83,540	209,260
Average Weekly Circulation (2000)	88,197	40,192	128,390
Average Daily Circulation (2000)			64,890
Station DMA Total	Cable TV Households	Non-cable TV Households	Total TV Households
Estimated Station Totals*	102,190	74,420	176,610
Average Weekly Circulation (2000)	75,654	39,205	114,858
Average Daily Circulation (2000)			58,364
Other DMA Total	Cable TV Households	Non-cable TV Households	Total TV Households
Estimated Station Totals*	23,530	9,120	32,650
Average Weekly Circulation (2000)	12,544	988	13,531
Average Daily Circulation (2000)			6,526

*Estimated station totals are sums of the Nielsen TV and Cable TV household estimates for each county in which the station registers viewing of more than 5% as per the Nielsen Survey Methods.

California—Sacramento

KCRA-TV

Ch. 3

(Affiliated with KQCA, Stockton, CA)

Network Service: NBC.

Licensee: KCRA Hearst-Argyle Television Inc., 888 7th Ave., New York, NY 10106.

Studio: 3 Television Circle, Sacramento, CA 95814-0794.

Phone: 916-446-3333. **Fax:** 916-325-3731.

Web Site: <http://www.thekcrachannel.com>

Technical Facilities: Channel No. 3 (60-66 MHz). Authorized power: 100-kw visual, 10-kw aural. Antenna: Circularly polarized, 1940-ft. above av. terrain, 1951-ft. above ground, 1951-ft. above sea level.

Latitude 38° 15' 52"
Longitude 121° 29' 22"

Transmitter: 0.8-mi. S of Twin Cities Rd., adjacent to Snodgrass Slough, 2.2-mi. W of Hwy. 5.

Digital Facilities: Channel No. 35 (596-602 MHz). Power: 1000-kw max. visual. Antenna: 1516-ft. above av. terrain, 1519-ft. above ground, 1519-ft. above sea level.

Latitude 38° 14' 50"
Longitude 121° 30' 03"

Transmitter: 14003 River Rd., Walnut Grove.

FCC Digital File Number: BPCDT-980731KL. Granted: August 20, 1998.

Note: Latitude and longitude coordinates shown are based on the North American Datum of 1927 (NAD 27) as currently required by the Mass Media Bureau of the FCC.

Multichannel TV Sound: Stereo and separate audio program.

Satellite Earth Stations: AFC, 3-meter Ku-band; Scientific-Atlanta, 10-meter C-band; Superior, 6-meter C-band; Harris, M/A-Com, Omni, Scientific-Atlanta receivers.

News Services: AP, CNN Newsource, NBC News Channel, NIWS, UPI.

Ownership: Hearst-Argyle Television Inc. (Group Owner).

Began Operation: September 3, 1955. Sale of 50% by Gerald Kenneth & Vernon Hansen to other 50% owners, Kellys, approved by FCC April 18, 1962 (*Television Digest*, Vol. 2:17). Transfer of control from Robert E. Kelly to Jon S. Kelly approved by FCC September 10, 1997. Sale to present owner from Kelly Broadcasting Co. approved by FCC February 18, 1999 (Vol. 38:35).

Represented (sales): Katz.

Represented (legal): Wiley, Rein & Fielding.

Represented (engineering): Denny & Associates PC.

Personnel:

Jerry Brehm, Sales Director.

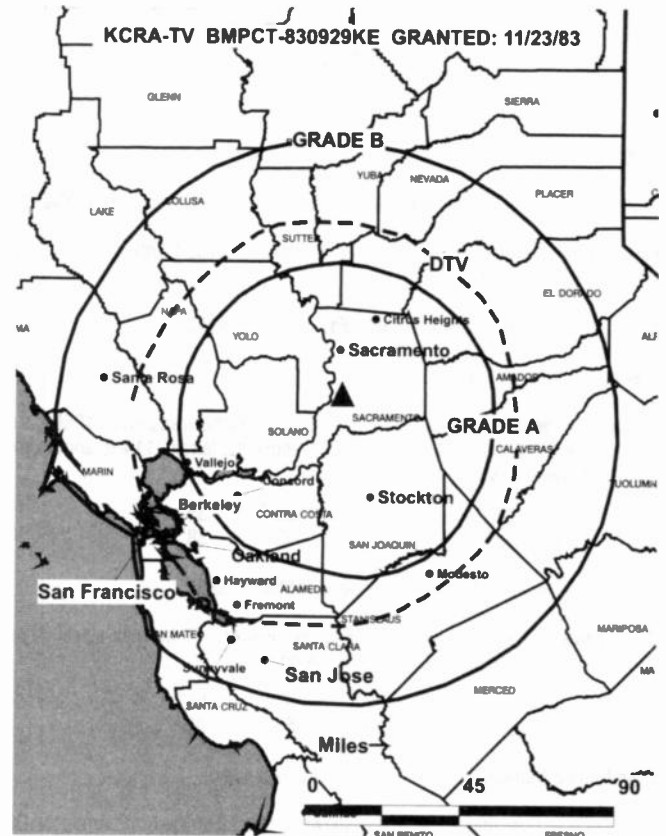
Daniel Haass, National Sales Manager.

Lynette Lambrecht, Local Sales Manager.

Tracy A. Clark, Controller.

Ed Chapuis, News Director.

Ron Hyde, Sports Director.



© 2001 Warren Communications News

Shirley Sullivan, Program Director.

Michael Liang, Marketing Director.

Gene Robinson, Creative Services Director.

Joe Balkhan, Engineering Director.

Rates: On request.

City of License: Sacramento. **Station DMA:** Sacramento-Stockton-Modesto. **Rank:** 19.

Circulation © 2000 Nielsen. Coverage based on Nielsen study.

Grand Total	Cable TV Households	Non-cable TV Households	Total TV Households
Estimated Station Totals*	1,204,170	1,044,520	2,248,690
Average Weekly Circulation (2000)	666,327	356,502	1,022,829
Average Daily Circulation (2000)			561,881
Station DMA Total	Cable TV Households	Non-cable TV Households	Total TV Households
Estimated Station Totals*	735,600	416,620	1,152,220
Average Weekly Circulation (2000)	580,036	293,228	873,264
Average Daily Circulation (2000)			513,028
Other DMA Total	Cable TV Households	Non-cable TV Households	Total TV Households
Estimated Station Totals*	468,570	627,900	1,096,470
Average Weekly Circulation (2000)	86,291	63,273	149,565
Average Daily Circulation (2000)			48,853

*Estimated station totals are sums of the Nielsen TV and Cable TV household estimates for each county in which the station registers viewing of more than 5% as per the Nielsen Survey Methods.

California—Stockton

KFTL
Ch. 64

Network Service: HSN.

Licensee: Family Stations Inc., 4135 Northgate Blvd., Suite 1, Sacramento, CA 95834.

Studios: 403 McCormick St., San Leandro, CA 94577; 4135 Northgate Blvd., Suite 1, Sacramento, CA 95834-1226.

Phones: 209-943-6464; 510-632-5385. **Fax:** 510-632-8943.

Web Site: <http://www.kftl.com>

Technical Facilities: Channel No. 64 (770-776 MHz). Authorized power: 1950-kw max. visual, 195-kw max. aural. Antenna: 2982-ft. above av. terrain, 114-ft. above ground, 3664-ft. above sea level.

Latitude 37° 53' 35"
Longitude 121° 53' 58"

Transmitter: 9-mi. SE of Concord on N peak of Mount Diablo.

Digital Facilities: Channel No. 62 (758-764 MHz). Power: 200-kw max. visual. Antenna: 3045-ft. above av. terrain, 200-ft. above ground.

Latitude 37° 52' 54"
Longitude 121° 55' 05"

FCC Digital File Number: BPCDT-19991101AEL (pending).

Note: Latitude and longitude coordinates shown are based on the North American Datum of 1927 (NAD 27) as currently required by the Mass Media Bureau of the FCC.

Multichannel TV Sound: Stereo and separate audio program.

Satellite Earth Station: Paraclipse, 3.5-meter Ku & C-band; DX Antenna receivers.

AM Affiliate: KEBR, 1210 kHz.

FM Affiliate: KEAR, 80-kw, 106.9 MHz.

Ownership: Family Stations Inc.

Began Operation: November 12, 1987.

Represented (legal): Irwin, Campbell & Tannenwald PC.

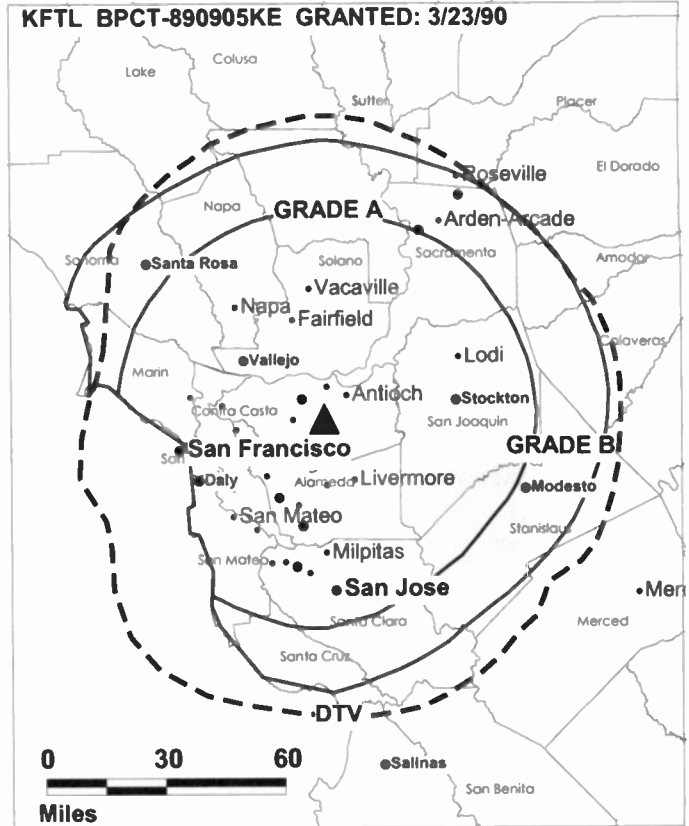
Personnel:

Matt Tuter, General Manager.

Greg Carpenter, Chief Engineer.

John B. Tefertiller, Operations Manager.

Danny Angotti, Production Manager.



© 2001 Warren Communications News

Lucy Nazareno, Traffic Manager.

Rates: On request.

City of License: Stockton. **Station DMA:** Sacramento-Stockton-Modesto. **Rank:** 19.

Circulation © 2000 Nielsen. Coverage based on Nielsen study.

Grand Total	Cable TV Households	Non-cable TV Households	Total TV Households
Estimated Station Totals*	8,140	0	8,140
Average Weekly Circulation (2000)	635	0	635
Average Daily Circulation (2000)			57
Station DMA Total	Cable TV Households	Non-cable TV Households	Total TV Households
Estimated Station Totals*	8,140	0	8,140
Average Weekly Circulation (2000)	635	0	635
Average Daily Circulation (2000)			57

*Estimated station totals are sums of the Nielsen TV and Cable TV household estimates for each county in which the station registers viewing of more than 5% as per the Nielsen Survey Methods.

California—Sacramento-Stockton

KMAX-TV Ch. 31

Network Service: UPN.

Licensee: WVIT Inc., c/o Ray White, 5202 River Rd., Bethesda, MD 20816.

Studio: 500 Media Place, Sacramento, CA 95815.

Phone: 916-925-3100. **Fax:** 916-920-1028.

Web Site: <http://www.upn31.com>

Technical Facilities: Channel No. 31 (572-578 MHz). Authorized power: 5000-kw max. visual, 500-kw max. aural. Antenna: 1830-ft. above av. terrain, 1838-ft. above ground, 2000-ft. above sea level.

Latitude 38° 15' 52"
Longitude 121° 29' 22"

Transmitter: 2.2-mi. NNE of Walnut Grove.

Digital Facilities: Channel No. 21 (512-518 MHz). Power: 565-kw max. visual. Antenna: 1722-ft. above av. terrain, 1727-ft. above ground.

Latitude 38° 15' 54"
Longitude 121° 29' 24"

FCC Digital File Number: BPCDT-19991029AGC (pending).

Note: Latitude and longitude coordinates shown are based on the North American Datum of 1927 (NAD 27) as currently required by the Mass Media Bureau of the FCC.

Multichannel TV Sound: Stereo only.

Satellite Earth Stations: 6 in operation, Andrew, 7.3-meter C-band; Harris, 4.5-meter Ku-band; Harris, 6.1-meter C-band; Standard Communications receivers.

News Services: AP, CNN Newsource.

Ownership: Viacom International Inc. (Group Owner).

Began Operation: October 5, 1974. Sale to present owner by Pappas Telecasting approved by FCC September 26, 1997. Sale to Pappas Telecasting by Koplar Communications approved by FCC April 21, 1994. Sale to Koplar Communications by Northern California Broadcasting approved by FCC January 28, 1981. Sale to Northern California by Andrew Bartalini, et al., approved by FCC June 9, 1980 (*Television Digest*, Vol. 20:6).

Represented (sales): Settel Inc.

Represented (legal): Wiley, Rein & Fielding.

Personnel:

Elliott Troshinsky, General Manager.

Tom Tucker, General Sales Manager.

Phil Melchers, National Sales Manager.

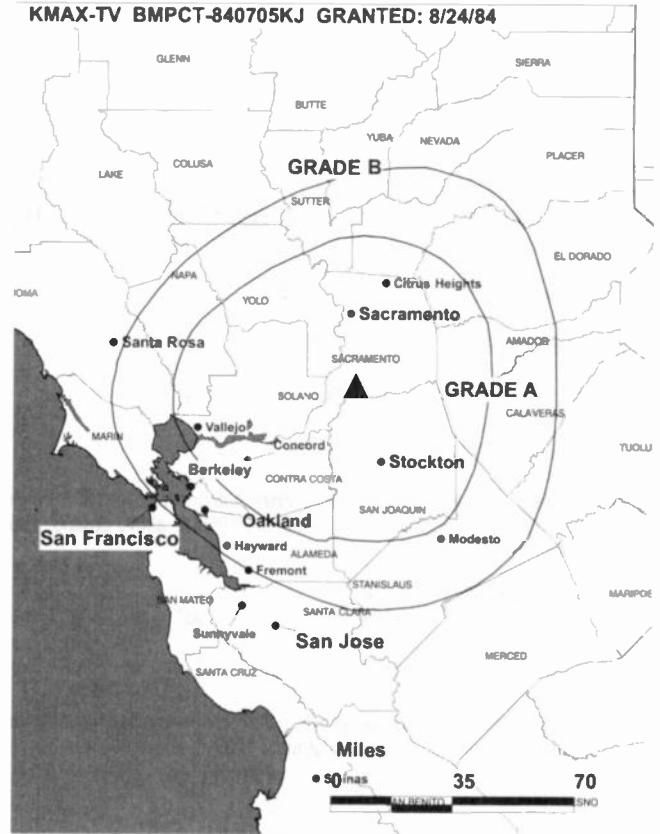
Glenda Radigonda, Local Sales Manager.

Jack Davis, Chief Engineer.

Brent Baader, News Director.

Rita Gazitano, Program Director.

KMAX-TV BMPCT-840705KJ GRANTED: 8/24/84



© 2001 Warren Communications News

Cyndi Arjil, Traffic Manager.

Mike Ball, Promotion Manager.

Lisa Sanders, Business Manager.

Rates: On request.

City of License: Sacramento. **Station DMA:** Sacramento-Stockton-Modesto. **Rank:** 19.

Circulation © 2000 Nielsen. Coverage based on Nielsen study.

Grand Total	Cable TV Households	Non-cable TV Households	Total TV Households
Estimated Station Totals*	776,580	460,020	1,236,500
Average Weekly Circulation (2000)	363,489	206,358	569,847
Average Daily Circulation (2000)			214,606
Station DMA Total	Cable TV Households	Non-cable TV Households	Total TV Households
Estimated Station Totals*	735,600	409,510	1,145,110
Average Weekly Circulation (2000)	347,834	200,968	548,802
Average Daily Circulation (2000)			208,569
Other DMA Total	Cable TV Households	Non-cable TV Households	Total TV Households
Estimated Station Totals*	40,980	50,510	91,490
Average Weekly Circulation (2000)	15,654	5,390	21,045
Average Daily Circulation (2000)			6,036

*Estimated station totals are sums of the Nielsen TV and Cable TV household estimates for each county in which the station registers viewing of more than 5% as per the Nielsen Survey Methods.

California—Stockton-Sacramento

KOVR Ch. 13

Network Service: CBS.

Licensee: SCI-Sacramento Licensee LLC, 10706 Beaver Dam Rd., Cockeysville, MD 21030.

Studio: 2713 KOVR Dr., West Sacramento, CA 95605.

News Bureau: 509 W. Weber, Stockton, CA 95203.

Phones: 916-374-1313; 209-466-6985. **Fax:** 916-374-1459.

Web Site: <http://www.kovr.com>

Technical Facilities: Channel No. 13 (210-216 MHz). Authorized power: 316-kw visual, 47.4-kw aural. Antenna: 1950-ft. above av. terrain, 1960-ft. above ground, 1960-ft. above sea level.

Latitude 38° 14' 24"
Longitude 121° 30' 03"

Transmitter: 14001 River Rd., Walnut Grove.

Digital Facilities: Channel No. 25 (536-542 MHz). Power: 691-kw max. visual. Antenna: 1949-ft. above av. terrain, 1959-ft. above ground, 1959-ft. above sea level.

Latitude 38° 14' 24"
Longitude 121° 30' 03"

Requests modification of CP for change to 1000-kw max. visual. BMPCDT-20000329ABO.

Transmitter: 14001 River Rd., Walnut Grove.

FCC Digital File Number: BPCDT-980803KK. Granted: June 11, 1999.

Note: Latitude and longitude coordinates shown are based on the North American Datum of 1927 (NAD 27) as currently required by the Mass Media Bureau of the FCC.

Multichannel TV Sound: Stereo only.

Satellite Earth Stations: Andrew, 4.5-meter C-band; Andrew, 7.5-meter C-band; RCA, 3.7-meter Ku-band; Scientific-Atlanta, 10-meter C-band; Superior, 4.5-meter Ku & C-band; Andrew, Avantek, M/A-Com, Scientific-Atlanta, Standard Communications receivers.

SNG Mobile Dish: 2.4-meter Ku-band.

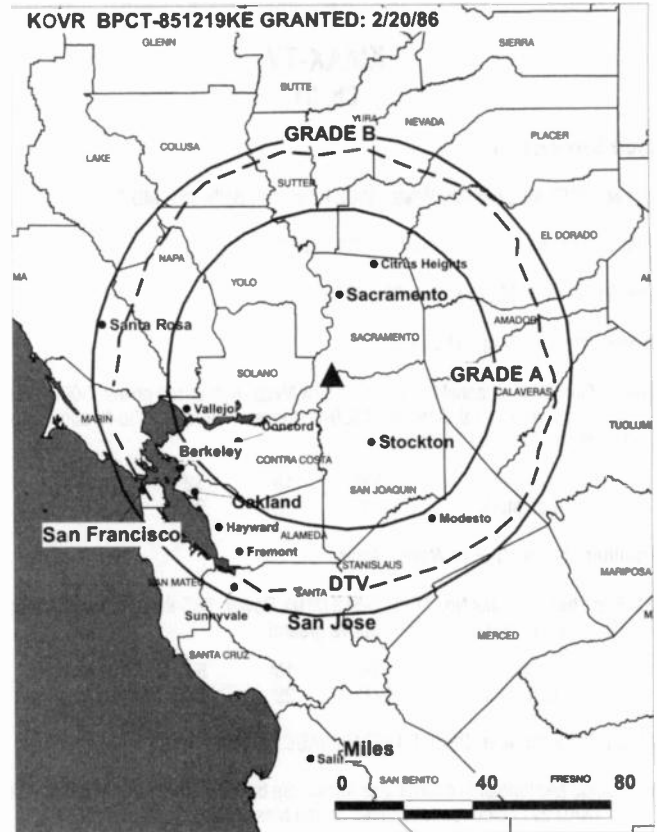
News Services: AP, UPI.

Ownership: Sinclair Broadcast Group Inc. (Group Owner).

Began Operation: September 5, 1954. Sale to present owner from Better Communications Inc. approved by FCC March 28, 1997. Sale to Better Communications by Continental Broadcasting Ltd. approved by FCC July 1994 (Television Digest, Vol. 34:20). Previous sale by Narragansett First Fund, et al., approved by FCC December 8, 1988 (Vol. 28:45). Sale to Narragansett by Rockefeller Group approved by FCC June 13, 1986 (Vol. 26:6, 11, 12). Sale to Rockefeller Group by The Outlet Co. approved by FCC November 23, 1983 (Vol. 23:19, 22; 24:6). Sale to Outlet by McClatchy Newspapers approved by FCC March 12, 1980 (Vol. 19:28). Sale to McClatchy by Metropolitan Broadcasting Corp. approved by FCC July 29, 1964 (Vol. 3:40, 41). Sale to Metropolitan Broadcasting by Gannett Co. approved by FCC December 12, 1959 (Vol. 15:47, 48; 16:1). Sale to Gannett by H. L. Hoffman & associates approved by FCC January 8, 1958 (Vol. 13:47; 14:2).

Represented (sales): Harrington, Righter & Parsons Inc.

Represented (legal): Shaw Pittman.



© 2001 Warren Communications News

Personnel:

Robert F. Finke, Vice President & General Manager.

Chip Ermish, General Sales Manager.

John Mansker, Local Sales Manager.

Rick Reynolds, News Director.

Steve Harris, Promotion Manager.

Lila Luna, Business Manager.

Highest 30 Sec. Rate: \$10,000.

City of License: Stockton. **Station DMA:** Sacramento-Stockton-Modesto. **Rank:** 19.

Circulation © 2000 Nielsen. Coverage based on Nielsen study.

Grand Total	Cable TV Households	Non-cable TV Households	Total TV Households
Estimated Station Totals*	1,150,100	486,320	1,636,420
Average Weekly Circulation (2000)	537,236	278,432	815,668
Average Daily Circulation (2000)			375,089

Station DMA Total	Cable TV Households	Non-cable TV Households	Total TV Households
Estimated Station Totals*	735,600	414,160	1,149,760
Average Weekly Circulation (2000)	499,080	266,770	765,850
Average Daily Circulation (2000)			358,099

Other DMA Total	Cable TV Households	Non-cable TV Households	Total TV Households
Estimated Station Totals*	414,500	72,160	486,660
Average Weekly Circulation (2000)	38,156	11,663	49,819
Average Daily Circulation (2000)			16,990

*Estimated station totals are sums of the Nielsen TV and Cable TV household estimates for each county in which the station registers viewing of more than 5% as per the Nielsen Survey Methods.

California—Stockton-Sacramento

KQCA

Ch. 58

(Affiliated with KCRA-TV, Sacramento, CA)

Network Service: WBN.

Licensee: KCRA Hearst-Argyle Television Inc., 830 San Ramon, Sacramento, CA 95864.

Studio: 58 Television Circle, Sacramento, CA 95814.

Phone: 916-447-5858. **Fax:** 916-554-4658.

E-mail: cballou@hearst.com

Web Site: <http://www.q58.com>

Technical Facilities: Channel No. 58 (734-740 MHz). Authorized power: 5000-kw max. visual, 500-kw max. aural. Antenna: 1834-ft. above av. terrain, 1840-ft. above ground, 1840-ft. above sea level.

Latitude 38° 14' 24"
Longitude 121° 30' 03"

Transmitter: 0.65-mi. E of Walnut Grove.

Digital Facilities: Channel No. 46 (662-668 MHz). Power: 200-kw max. visual. Antenna: 1739-ft. above av. terrain, 1750-ft. above ground.

Latitude 38° 15' 54"
Longitude 121° 28' 06"

FCC Digital File Number: BPCDT-19991029AEZ (pending).

Note: Latitude and longitude coordinates shown are based on the North American Datum of 1927 (NAD 27) as currently required by the Mass Media Bureau of the FCC.

Multichannel TV Sound: Stereo only.

Satellite Earth Stations: AFC, 3.7-meter Ku-band; Andrew, 4.5-meter Ku & C-band; Superior, 4-meter C-band; Superior, 4-meter Ku-band; Andrew, Standard Communications receivers.

Ownership: Hearst-Argyle Television Inc. (Group Owner).

Began Operation: April 13, 1986. Sale to present owner by Channel 58 Inc. approved by FCC January 24, 2000 (*Television Digest*, Vol. 40:6). Sale to Channel 58 Inc. by General Electric Capital Corp. approved by FCC December 8, 1994. Transfer of control from Pegasus Broadcasting to General Electric Capital Corp. approved by FCC September 1990. Sale to Pegasus Broadcasting by SFN Cos. Inc. approved by FCC October 2, 1986 (Vol. 26:41). Previous sale to SFN Cos. Inc. approved by FCC July 8, 1986.

Represented (sales): Blair Television.

Represented (engineering): John F. X. Browne & Associates PC.

Personnel:

Dino Dinovitz, President & General Manager.

Brad Bond, General Sales Manager.

Laura Williamson, Local Sales Manager.

Shari Epworth, National Sales Manager.

Ed Chapuis, News Director.

Shirley Sullivan, Program Director.

Michael Meads, Traffic Manager.

Gene Robinson, Creative Services Director.

KQCA BPCT-861106KF GRANTED: 1/20/87



© 2001 Warren Communications News

Tracy Clark, Controller.

Joe Balkhan, Engineering Director.

Michael Liang, Marketing Director.

Carolyn Ballou, Public Affairs Director.

Judi Decker, Graphics Director.

Highest 30 Sec. Rate: \$1000.

City of License: Stockton. **Station DMA:** Sacramento-Stockton-Modesto. **Rank:** 19.

Circulation © 2000 Nielsen. Coverage based on Nielsen study.

Grand Total	Cable TV Households	Non-cable TV Households	Total TV Households
Estimated Station Totals*	776,580	447,950	1,224,530
Average Weekly Circulation (2000)	361,703	176,892	538,595
Average Daily Circulation (2000)			207,612
Station DMA Total	Cable TV Households	Non-cable TV Households	Total TV Households
Estimated Station Totals*	735,600	414,160	1,149,760
Average Weekly Circulation (2000)	359,531	174,734	534,265
Average Daily Circulation (2000)			206,721
Other DMA Total	Cable TV Households	Non-cable TV Households	Total TV Households
Estimated Station Totals*	40,980	33,790	74,770
Average Weekly Circulation (2000)	2,172	2,158	4,330
Average Daily Circulation (2000)			891

*Estimated station totals are sums of the Nielsen TV and Cable TV household estimates for each county in which the station registers viewing of more than 5% as per the Nielsen Survey Methods.

California—Sacramento

KSPX
Ch. 29

Network Service: PAX.

Licensee: Paxson Sacramento License Inc., 601 Clearwater Park Rd., West Palm Beach, FL 33401.

Studio: 3352 Mather Field Rd., Rancho Cordova, CA 95670.

Phone: 916-443-2929. **Fax:** 916-442-6414.

Technical Facilities: Channel No. 29 (560-566 MHz). Authorized power: 4570-kw max. visual. Antenna: 1053-ft. above av. terrain, 410-ft. above ground, 2339-ft. above sea level.

Latitude 38° 37' 49"
Longitude 120° 51' 20"

Transmitter: 6300 Crystal Blvd., Diamond Springs, CA 95619.

Digital Facilities: Channel No. 48 (674-680 MHz). Power: 1000-kw max. visual. Antenna: 2018-ft. above av. terrain, 2024-ft. above ground.

Latitude 38° 16' 48"
Longitude 121° 30' 21"

FCC Digital File Number: BPCDT-19991101AKP (pending).

Note: Latitude and longitude coordinates shown are based on the North American Datum of 1927 (NAD 27) as currently required by the Mass Media Bureau of the FCC.

Ownership: Paxson Communications Corp. (Group Owner).

Began Operation: August 27, 1990. Sale to present owner by Ponce-Nicasio Broadcasting Ltd. approved by FCC May 25, 2000.

Represented (legal): Wiley, Rein & Fielding.

Personnel:

Ron V. Briggs, General Manager.

Dan Briggs, Station & General Sales Manager.

Frank Ernandes, Chief Engineer.

Highest 30 Sec. Rate: \$150.

City of License: Sacramento. **Station DMA:** Sacramento-Stockton-Modesto. **Rank:** 19.



© 2001 Warren Communications News

Circulation © 2000 Nielsen. Coverage based on Nielsen study.

Grand Total	Cable TV Households	Non-cable TV Households	Total TV Households
Estimated Station Totals*	729,740	316,510	1,046,250
Average Weekly Circulation (2000)	105,466	42,094	147,560
Average Daily Circulation (2000)			43,518
Station DMA Total	Cable TV Households	Non-cable TV Households	Total TV Households
Estimated Station Totals*	729,740	316,510	1,046,250
Average Weekly Circulation (2000)	105,466	42,094	147,560
Average Daily Circulation (2000)			43,518

* Estimated station totals are sums of the Nielsen TV and Cable TV household estimates for each county in which the station registers viewing of more than 5% as per the Nielsen Survey Methods.

California—Sacramento-Stockton

KTXL
Ch. 40

Network Service: FOX.

Licensee: Channel 40 Licensee Inc., 4655 Fruitridge Rd., Sacramento, CA 95820.

Studio: 4655 Fruitridge Rd., Sacramento, CA 95820.

Phone: 916-454-4422. **Fax:** 916-739-1079.

Technical Facilities: Channel No. 40 (626-632 MHz). Authorized power: 5000-kw max. visual. Antenna: 1962-ft. above av. terrain, 1968-ft. above ground, 1970-ft. above sea level.

Latitude 38° 16' 18"
Longitude 121° 30' 18"

Transmitter: 1400 Twin Cities Rd., 2.2-mi. N of Walnut Grove.

Digital Facilities: Channel No. 55 (716-722 MHz). Power: 1000-kw max. visual. Antenna: 1906-ft. above av. terrain, 1909-ft. above ground, 1913-ft. above sea level.

Latitude 38° 16' 18"
Longitude 121° 30' 18"

Transmitter: 1400 Twin Cities Rd., Walnut Grove.

FCC Digital File Number: BMPCDT-990609KE. Granted: April 24, 2000.

Note: Latitude and longitude coordinates shown are based on the North American Datum of 1927 (NAD 27) as currently required by the Mass Media Bureau of the FCC.

Multichannel TV Sound: Stereo and separate audio program.

Satellite Earth Stations: RCA Americom, 3.7-meter Ku-band; Scientific-Atlanta, 4.5-meter Ku & C-band; Scientific-Atlanta, 10-meter C-band; Superior, 4-meter Ku-band; DX Engineering, M/A-Com, Scientific-Atlanta, Standard Communications receivers.

SNG Mobile Dish: Andrew, 2.4-meter Ku-band.

News Services: AP, CNN Newsource.

Ownership: Tribune Broadcasting Co. (Group Owner).

Began Operation: October 26, 1968. Transfer of control to BMA from Colony Corp. approved by FCC December 1, 1971. Sale to Renaissance Communications approved by FCC February 9, 1989. Sale to present owner approved by FCC March 20, 1997 (*Television Digest*, Vol. 36:28; 37:13).

Represented (sales): TeleRep Inc.

Represented (legal): Sidley & Austin.

Represented (engineering): Hammett & Edison Inc.

Personnel:

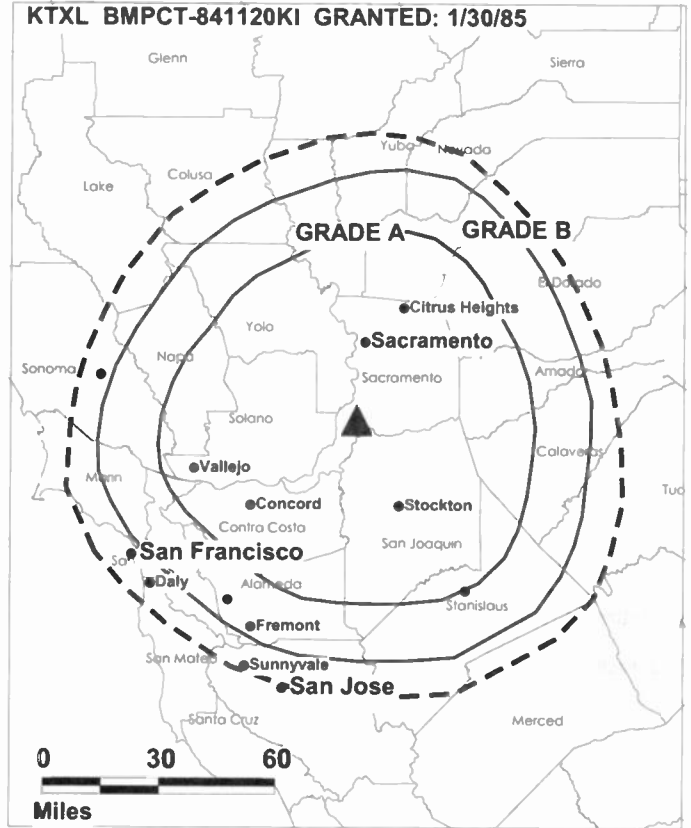
Audrey L. Farrington, Vice President & General Manager.

Kieran Clarke, General Sales Manager.

Mike Snyder, Local Sales Manager.

Bill Kreutzer, Chief Engineer.

Ed Wilson, News Director.



© 2001 Warren Communications News

Pete Filice, Chief Financial Officer.

Fran Mueller, Program Manager & Research Director.

Susan Corbin, Promotion Manager.

Highest 30 Sec. Rate: \$6000.

City of License: Sacramento. **Station DMA:** Sacramento-Stockton-Modesto. **Rank:** 19.

Circulation © 2000 Nielsen. Coverage based on Nielsen study.

Grand Total	Cable TV Households	Non-cable TV Households	Total TV Households
Estimated Station Totals*	882,590	516,170	1,398,760
Average Weekly Circulation (2000)	469,375	236,736	706,111
Average Daily Circulation (2000)			273,134
Station DMA Total	Cable TV Households	Non-cable TV Households	Total TV Households
Estimated Station Totals*	735,600	414,160	1,149,760
Average Weekly Circulation (2000)	438,511	228,566	667,077
Average Daily Circulation (2000)			263,802
Other DMA Total	Cable TV Households	Non-cable TV Households	Total TV Households
Estimated Station Totals*	146,990	102,010	249,000
Average Weekly Circulation (2000)	30,864	8,170	39,034
Average Daily Circulation (2000)			9,332

*Estimated station totals are sums of the Nielsen TV and Cable TV household estimates for each county in which the station registers viewing of more than 5% as per the Nielsen Survey Methods.

California—Modesto-Sacramento-Stockton

KUVS Ch. 19

Network Service: Univision.

Licensee: KUVS License Partnership GP, 1999 Avenue of the Stars, Los Angeles, CA 90067.

Studio: 1710 Arden Way, Sacramento, CA 95815.

Phone: 916-614-1900. **Fax:** 916-927-8386.

Technical Facilities: Channel No. 19 (500-506 MHz). Authorized power: 5000-kw max. visual, 500-kw max. aural. Antenna: 1877-ft. above av. terrain, 346-ft. above ground, 3086-ft. above sea level.

Latitude 38° 07' 07"
Longitude 120° 43' 31"

Holds CP for change to 1890-ft. above av. terrain, 308-ft. above ground, 3058-ft. above sea level, lat. 38° 07' 07", long. 120° 43' 27". BPC-19991213ABR.

Transmitter: Bear Mountain, approx. 5.8-mi. SW of San Andreas.

Digital Facilities: Channel No. 18 (494-500 MHz). Power: 250-kw max. visual. Antenna: 1821-ft. above av. terrain, 239-ft. above ground.

Latitude 38° 07' 07"
Longitude 120° 43' 27"

FCC Digital File Number: BPCDT-19991028AEV (pending).

Note: Latitude and longitude coordinates shown are based on the North American Datum of 1927 (NAD 27) as currently required by the Mass Media Bureau of the FCC.

Satellite Earth Stations: Ku-band; Comtech, 5-meter C-band; DH Satellite, 4.5-meter Ku & C-band; RCA, 3.6-meter Ku-band; Scientific-Atlanta, Standard Agile Omni receivers.

News Service: NCNS.

Ownership: Univision Communications Inc. (Group Owner).

Began Operation: August 26, 1966. Sale to present owner from Sainte Limited approved by FCC March 6, 1997. (Television Digest, Vol. 37:12).

Represented (sales): Univision.

Represented (legal): Fletcher, Heald & Hildreth PLC.

Represented (engineering): Cecil Lynch.

Personnel:

Jorge H. Delgado, General Manager.

Larry Sands, General Sales Manager.

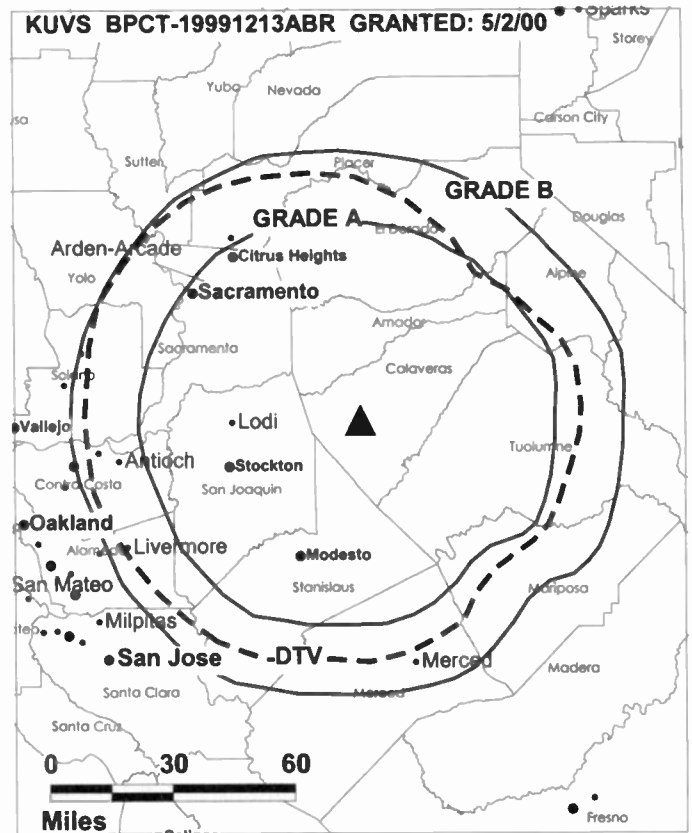
Lori Morley, Local Sales Manager.

Steve Stuck, National Sales Manager.

Luis Estrada, Marketing & Promotion Director.

Roert Yanez, News Director.

Gary Downs, Controller.



© 2001 Warren Communications News

Charles Tiff, Chief Engineer.

Lisa Mark, Traffic Manager.

Carolyn E. Bernal, Public Affairs Director.

Rates: On request.

City of License: Modesto. **Station DMA:** Sacramento-Stockton-Modesto. **Rank:** 19.

Circulation © 2000 Nielsen. Coverage based on Nielsen study.

Grand Total	Cable TV Households	Non-cable TV Households	Total TV Households
Estimated Station Totals*	325,020	160,560	485,580
Average Weekly Circulation (2000)	21,097	25,984	47,082
Average Daily Circulation (2000)			34,714
Station DMA Total	Cable TV Households	Non-cable TV Households	Total TV Households
Estimated Station Totals*	325,020	139,250	464,270
Average Weekly Circulation (2000)	21,097	24,578	45,675
Average Daily Circulation (2000)			34,288
Other DMA Total	Cable TV Households	Non-cable TV Households	Total TV Households
Estimated Station Totals*	0	21,310	21,310
Average Weekly Circulation (2000)	0	1,406	1,406
Average Daily Circulation (2000)			426

*Estimated station totals are sums of the Nielsen TV and Cable TV household estimates for each county in which the station registers viewing of more than 5% as per the Nielsen Survey Methods.

California—Sacramento-Stockton

KXTV
Ch. 10

Network Service: ABC.

Licensee: KXTV Inc., 400 Broadway, Sacramento, CA 95818-2041.

Studio: 400 Broadway, Sacramento, CA 95818-2041.

Phone: 916-441-2345. **Fax:** 916-441-3054.

E-mail: kxtv10@kxtv10.com

Web Site: <http://www.kxtv10.com>

Technical Facilities: Channel No. 10 (192-198 MHz). Authorized power: 316-kw visual, 51.3-kw aural. Antenna: 1953-ft. above av. terrain, 1960-ft. above ground, 1960-ft. above sea level.

Latitude 38° 14' 24"
Longitude 121° 30' 03"

Requests CP for change to 314-kw visual, 2008-ft. above av. terrain, 2011-ft. above ground, 2011-ft. above sea level. BPCT-19991201AAV.

Transmitter: 0.45-mi. NE of Walnut Grove.

Digital Facilities: Channel No. 61 (752-758 MHz). Power: 1000-kw max. visual. Antenna: 1946-ft. above av. terrain, 1949-ft. above ground, 1949-ft. above sea level.

Latitude 38° 14' 24"
Longitude 121° 30' 03"

Transmitter: 0.4-mi. E of Walnut Grove.

FCC Digital File Number: BPCDT-980724KJ. Granted: January 11, 2000.

Note: Latitude and longitude coordinates shown are based on the North American Datum of 1927 (NAD 27) as currently required by the Mass Media Bureau of the FCC.

Multichannel TV Sound: Stereo and separate audio program.

Satellite Earth Stations: Microwave Assoc., 4.6-meter Ku-band; Scientific-Atlanta, 4.6-meter C-band; Scientific-Atlanta, 4.6-meter Ku & C-band; Scientific-Atlanta, 7-meter C-band; Scientific-Atlanta, 10-meter C-band; M/A-Corn, Scientific-Atlanta, Standard Components receivers.

News Services: ABC NewsOne, AP, Conus, UPI.

Ownership: Gannett Broadcasting Group (Group Owner).

Began Operation: March 20, 1955. Swap of station by A. H. Belo Corp. for Gannett Broadcasting's KVUE-TV, Austin, TX approved by FCC April 8, 1999. Sale to A. H. Belo Corp. by Corinthian Broadcasting approved by FCC November 28, 1983 (*Television Digest*, Vol. 23:20). Sale to Corinthian by John H. Schacht & associates approved by FCC December 23, 1958 (Vol. 14:42, 49).

Represented (sales): Blair Television.

Represented (legal): Wiley, Rein & Fielding.

Represented (engineering): Denny & Associates PC.

Personnel:

Sam Rosenwasser, General Manager.

Russell Postell, Sales Director.

S. Thomas Cochran, Local Sales Manager.

Deborah Brown, National Sales Manager.



© 2001 Warren Communications News

Kelly Bradley, National Sales Manager.

Bob Montgomery, Web Master.

Ron Comings, News Director.

Rod Robinson, Chief Engineering.

Margaret Mohr, Marketing Director.

Carol Rushton, Business Manager.

Rates: On request.

City of License: Sacramento. **Station DMA:** Sacramento-Stockton-Modesto. **Rank:** 19.

Circulation © 2000 Nielsen. Coverage based on Nielsen study.

Grand Total	Cable	Non-cable	Total
	TV Households	TV Households	
Estimated Station Totals*	784,780	513,450	1,298,230
Average Weekly Circulation (2000)	540,062	303,314	843,376
Average Daily Circulation (2000)			434,669
Station OMA Total			
Station OMA Total	Cable	Non-cable	Total
	TV Households	TV Households	
Estimated Station Totals*	735,600	414,160	1,149,760
Average Weekly Circulation (2000)	528,505	288,519	817,025
Average Daily Circulation (2000)			424,915
Other OMA Total			
Other OMA Total	Cable	Non-cable	Total
	TV Households	TV Households	
Estimated Station Totals*	49,180	99,290	148,470
Average Weekly Circulation (2000)	11,557	14,795	26,352
Average Daily Circulation (2000)			9,754

*Estimated station totals are sums of the Nielsen TV and Cable TV household estimates for each county in which the station registers viewing of more than 5% as per the Nielsen Survey Methods.

California—Salinas-Monterey

KCBA Ch. 35

Network Service: FOX.

Licensee: Seal Rock Broadcasters LLC, 190 Queen Anne Ave. N, Suite 100, Seattle, WA 98109.

Studio: 1550 Moffett St., Salinas, CA 93905.

Mailing Address: Box 3560, Salinas, CA 93912.

Phone: 831-422-3500. **Fax:** 831-754-1120.

Technical Facilities: Channel No. 35 (596-602 MHz). Authorized power: 2328-kw max. visual, 283.65-kw max. aural. Antenna: 2414-ft. above av. terrain, 355-ft. above ground, 3421-ft. above sea level.

Latitude 36° 45' 22.30"
Longitude 121° 30' 05.50"

Transmitter: Fremont Peak, 9-mi. NE of Salinas.

Digital Facilities: Channel No. 13 (210-216 MHz). Power: 20-kw visual. Antenna: 2359-ft. above av. terrain, 236-ft. above ground.

Latitude 36° 45' 22.00"
Longitude 121° 30' 05.00"

FCC Digital File Number: BPCDT-1999110AFY (pending).

Note: Latitude and longitude coordinates shown are based on the North American Datum of 1927 (NAD 27) as currently required by the Mass Media Bureau of the FCC.

Satellite Earth Stations: AFC, 7-meter; Microwave Specialties, 5-meter C-band; RCA, 4.2-meter Ku-band; M/A-Com, Scientific-Atlanta receivers.

News Services: AP, CNN Newsource, Fox NewsEdge.

LMA: Local marketing agreement with KION (C), Monterey-Salinas.

Ownership: Seal Rock Broadcasters LLC.

Began Operation: November 1, 1981. Sale to The Ackerly Group by Sainte Broadcasting Corp. approved by FCC May 22, 1986 (*Television Digest*, Vol. 26:23, 26). Sale to present owner by The Ackerly Group approved by FCC January 5, 2000.

Represented (sales): Blair Television.

Represented (legal): Rubin, Winston, Diercks, Harris & Cooke.

Personnel:

Mark Faylor, General Manager.

Ario Barbo, Station Manager.

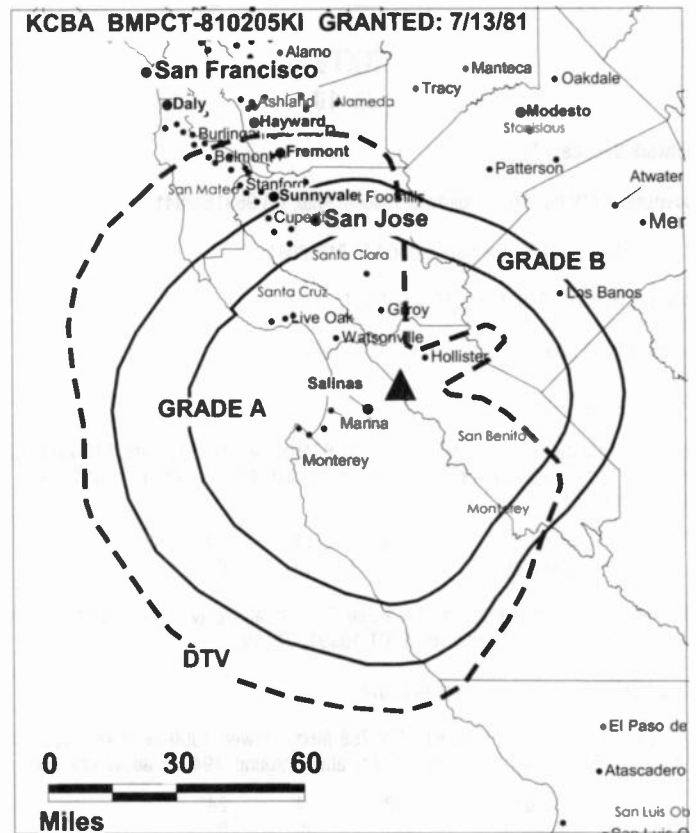
Vickie Dixon, Local Sales Manager.

Lucy T. Cerna, National Sales Manager.

John Freeman, News Director.

Adam Perez, Operations & Engineering Director.

Eric Casella, Programming & Creative Services Director.



© 2001 Warren Communications News

Brent Calvin, Creative Services Manager.

Todd Pinsky, Production Manager.

Rates: On request.

City of License: Salinas. **Station DMA:** Monterey-Salinas. **Rank:** 118.

Circulation © 2000 Nielsen. Coverage based on Nielsen study.

Grand Total	Cable TV Households	Non-cable TV Households	Total TV Households
Estimated Station Totals*	174,880	58,400	233,280
Average Weekly Circulation (2000)	100,758	25,218	125,976
Average Daily Circulation (2000)			50,519
Station DMA Total	Cable TV Households	Non-cable TV Households	Total TV Households
Estimated Station Totals*	174,880	53,750	228,630
Average Weekly Circulation (2000)	100,758	24,837	125,594
Average Daily Circulation (2000)			50,472
Other DMA Total	Cable TV Households	Non-cable TV Households	Total TV Households
Estimated Station Totals*	0	4,650	4,650
Average Weekly Circulation (2000)	0	381	381
Average Daily Circulation (2000)			47

*Estimated station totals are sums of the Nielsen TV and Cable TV household estimates for each county in which the station registers viewing of more than 5% as per the Nielsen Survey Methods.

California—Monterey-Salinas

KION Ch. 46

Network Service: CBS.

Licensee: AK Media Group, 1301 5th Ave., Suite 4000, Seattle, WA 98101.

Studio: 1550 Moffett St., Box 3560, Salinas, CA 93912.

Phone: 831-784-1702. **Fax:** 831-754-1120.

Technical Facilities: Channel No. 46 (662-668 MHz). Authorized power: 1350-kw max. & 447-kw horizontal visual, 135-kw max. & 44.7-kw horizontal aural. Antenna: 2530-ft. above av. terrain, 222-ft. above ground, 3612-ft. above sea level.

Latitude 36° 32' 05"
Longitude 121° 37' 14"

Transmitter: Mount Toro, 6-mi. S of Speckles, Monterey.

FCC Proposed Digital Channel Number: Ch. 32.

Note: Latitude and longitude coordinates shown are based on the North American Datum of 1927 (NAD 27) as currently required by the Mass Media Bureau of the FCC.

Multichannel TV Sound: Stereo only.

Satellite Earth Stations: Scientific-Atlanta, 4.6-meter C-band; Scientific-Atlanta, 7-meter C-band; Scientific-Atlanta receivers.

News Services: AP, CBS Newspath.

LMA: Local marketing agreement with KCBA (F), Salinas-Monterey.

Ownership: The Ackerley Group (Group Owner).

Began Operation: February 2, 1969. Sale to Retlaw Enterprises Inc. by Monterey-Salinas TV Inc. approved by FCC August 27, 1979. Sale to Harron Communications Corp. by Retlaw approved by FCC March 11, 1993 (*Television Digest*, Vol. 33:1). Sale to present owner by Harron Communications Corp. approved by FCC January 5, 2000.

Represented (sales): Blair Television.

Represented (legal): Fenton & Keller.

Personnel:

Mark Faylor, General Manager.

Karl Kauffman, Operations Manager.

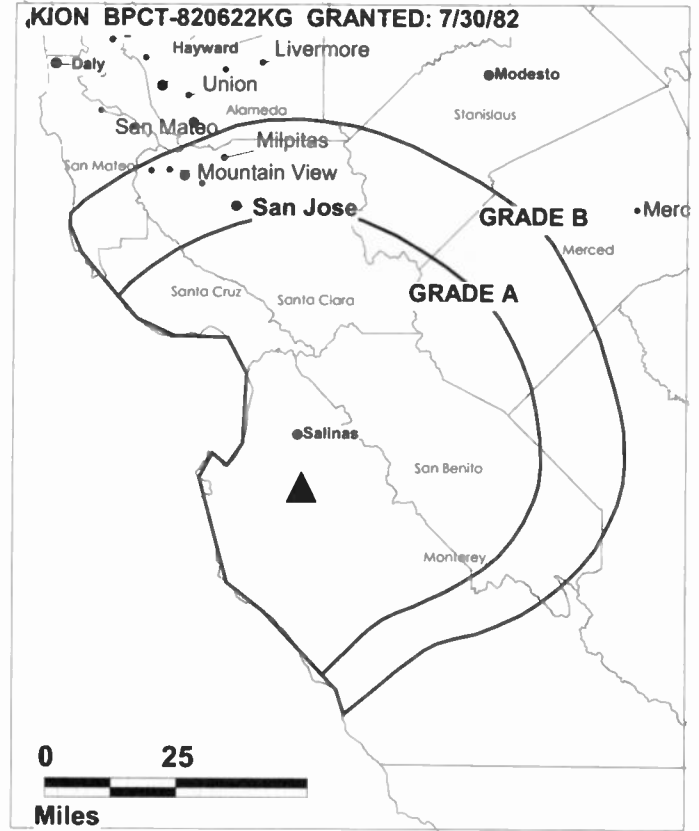
Chris Chidlaw, Local Sales Manager.

Lucy Cerna, National Sales Manager.

Gary Jerome, Chief Engineer.

John Freeman, News Director.

Jeanne Buheit, Program Director.



© 2001 Warren Communications News

Brent Calvin, Promotion Director.

Arlo Barbo, Business Manager.

Todd Pinsky, Production Manager.

Highest 30 Sec. Rate: \$2000.

City of License: Monterey. **Station DMA:** Monterey-Salinas. **Rank:** 118.

Circulation © 2000 Nielsen. Coverage based on Nielsen study.

Grand Total	Cable TV Households	Non-cable TV Households	Total TV Households
Estimated Station Totals*	174,880	53,750	228,630
Average Weekly Circulation (2000)	106,320	18,455	124,775
Average Daily Circulation (2000)			56,085
Station DMA Total	Cable TV Households	Non-cable TV Households	Total TV Households
Estimated Station Totals*	174,880	53,750	228,630
Average Weekly Circulation (2000)	106,320	18,455	124,775
Average Daily Circulation (2000)			56,085

*Estimated station totals are sums of the Nielsen TV and Cable TV household estimates for each county in which the station registers viewing of more than 5% as per the Nielsen Survey Methods.

California—Salinas-Monterey

KSBW
Ch. 8

Network Service: NBC.

Licensee: Hearst-Argyle Stations Inc., 959 8th Ave., New York, NY 10019.

Studio: 238 John St., Salinas, CA 93901.

Phone: 408-758-8888. **Fax:** 408-424-3750.

E-mail: ksbw@aol.com

Technical Facilities: Channel No. 8 (180-186 MHz). Authorized power: 158-kw visual, 34.7-kw aural. Antenna: 2934-ft. above av. terrain, 1554-ft. above ground, 4041-ft. above sea level.

Latitude 37° 03' 30"
Longitude 121° 46' 33"

Holds CP for change to 245-kw max. visual, 2316-ft. above av. terrain, 217-ft. above ground, 3294-ft. above sea level, lat. 36° 45' 23", long. 121° 30' 05", transmitter to Freemont Peak, approx. 10-mi. NE of Salinas. BPCT-980828KE.

Transmitter: Approx. 20-mi. S of San Jose in Santa Cruz Mountains.

FCC Proposed Digital Channel Number: Ch. 43.

Note: Latitude and longitude coordinates shown are based on the North American Datum of 1927 (NAD 27) as currently required by the Mass Media Bureau of the FCC.

Multichannel TV Sound: Stereo only.

Satellite Earth Stations: Harris, 6.1-meter; RCA Americom, 3.6-meter Ku-band; Harris, M/A-Com receivers.

News Service: AP.

Ownership: Hearst-Argyle Television Inc. (Group Owner).

Began Operation: September 11, 1953. Started as share-time outlet with KMBY-TV, Monterey; on February 2, 1955 FCC approved deal for it to buy & merge with KMBY-TV (Television Digest, Vol. 10:45; 11:6). Sale to John Blair & Co. approved by FCC February 14, 1979 (Vol. 18:3). Sale to Gillett Holdings Inc. approved by FCC December 30, 1986. Transfer to Trustee granted September 1, 1992. Sale to EP Communications approved May 26, 1994. Sale to Smith Broadcasting Partners approved November 21, 1995. Sale to SunRise Television from Smith Broadcasting Partners approved by FCC January 16, 1997 (Vol. 36:46). Station, along with SunRise Television's WPTZ & WNNE, was swapped for Hearst-Argyle's WDTN & WNAC-TV (Vol. 38:8). FCC approved deal July 1, 1998.

Represented (sales): TeleRep Inc.

Represented (legal): Hogan & Hartson LLP.

Personnel:

Joseph W. Heston, President & General Manager.

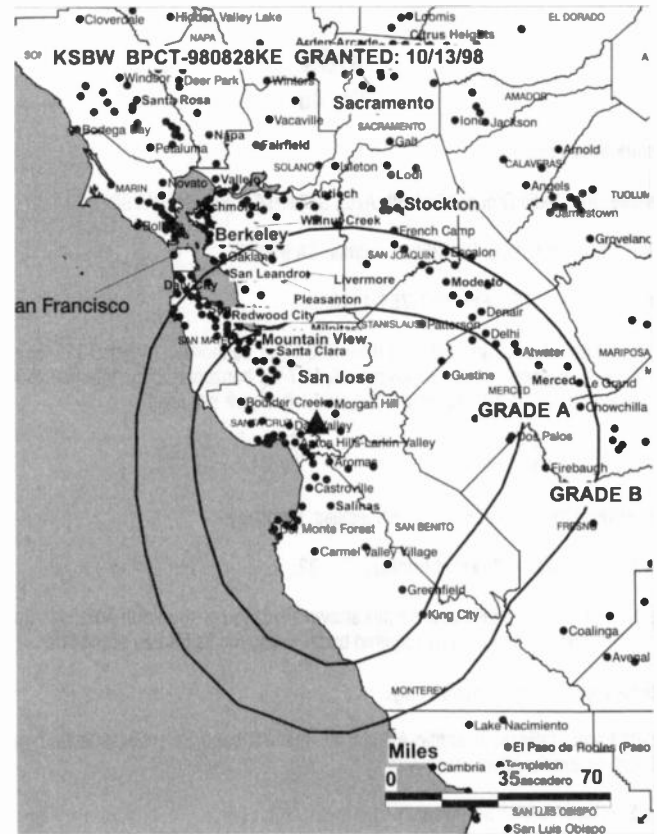
Wendy Hillan, General Sales Manager.

Jeff Klayman, Local Sales Manager.

Diane Schreck, Regional Sales Manager.

Lawton Dodd, News Director.

Rod Maciel, Operations Manager.



© 2001 Warren Communications News

Carol Pires, Business Manager.

Theresa Wright, Community Affairs Manager.

Jim Grimes, Chief Engineer.

Randy Foulds, Creative Services Director.

Rates: On request.

City of License: Salinas. **Station DMA:** Monterey-Salinas. **Rank:** 118.

Circulation © 2000 Nielsen. Coverage based on Nielsen study.

Grand Total	Cable TV Households	Non-cable TV Households	Total TV Households
Estimated Station Totals*	551,250	442,630	993,880
Average Weekly Circulation (2000)	163,665	96,754	260,419
Average Daily Circulation (2000)			129,452
Station OMA Total	Cable TV Households	Non-cable TV Households	Total TV Households
Estimated Station Totals*	174,880	53,750	228,630
Average Weekly Circulation (2000)	127,157	28,486	155,643
Average Daily Circulation (2000)			89,195
Other OMA Total	Cable TV Households	Non-cable TV Households	Total TV Households
Estimated Station Totals*	376,370	388,880	765,250
Average Weekly Circulation (2000)	36,508	68,268	104,776
Average Daily Circulation (2000)			40,256

*Estimated station totals are sums of the Nielsen TV and Cable TV household estimates for each county in which the station registers viewing of more than 5% as per the Nielsen Survey Methods.

California—Salinas-Monterey

KSMS-TV Ch. 67

Network Service: Univision.

Licensee: Entravision Holdings LLC, 11900 Olympic Blvd., Suite 590, Los Angeles, CA 90064.

Studio: 67 Garden Court, Monterey, CA 93940.

Phones: 408-373-6767; 408-757-6711. **Fax:** 408-373-6700.

Technical Facilities: Channel No. 67 (788-794 MHz). Authorized power: 1260-kw max. visual. Antenna: 2299-ft. above av. terrain, 200-ft. above ground, 3260-ft. above sea level.

Latitude 36° 45' 23"
Longitude 121° 30' 05"

Transmitter: Fremont Peak.

Digital Facilities: Channel No. 31 (572-578 MHz). Power: 50-kw max. visual. Antenna: 2299-ft. above av. terrain, 171-ft. above ground.

Latitude 36° 45' 23"
Longitude 121° 30' 05"

FCC Digital File Number: BPCDT-19991191AFU (pending).

Note: Latitude and longitude coordinates shown are based on the North American Datum of 1927 (NAD 27) as currently required by the Mass Media Bureau of the FCC.

News Service: UPI.

Ownership: Entravision Communications Corp. (Group Owner).

Began Operation: September 1, 1986. Sale to Daniel D. Villaneuva, et al., by Schuyler Broadcasting Corp. approved by FCC September 11, 1990. Sale to KSMS-TV Inc. approved by FCC December 11, 1995. Sale to present owner from KSMS-TV approved by FCC April 25, 1997.

Represented (sales): Univision.

Represented (legal): Thompson, Hine & Flory LLP.

Personnel:

Walter F. Ulloa, President.

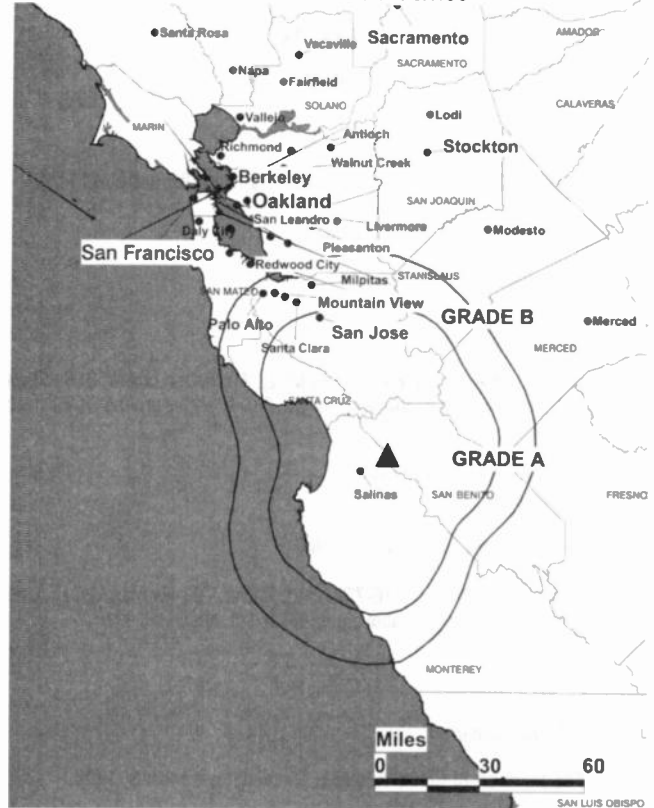
Carlos Ramos, Vice President & General Manager.

Jeff Hoffman, Chief Engineer.

Daniel Fonseca, News Director.

Sam Callaway, Business Manager.

KSMS-TV BPCT-801208KG GRANTED: 3/7/86



© 2001 Warren Communications News

Rates: On request.

City of License: Monterey. **Station DMA:** Monterey-Salinas. **Rank:** 118.

Circulation © 2000 Nielsen. Coverage based on Nielsen study.

Grand Total	Cable TV Households	Non-cable TV Households	Total TV Households
Estimated Station Totals*	174,880	53,750	228,630
Average Weekly Circulation (2000)	19,500	12,183	31,683
Average Daily Circulation (2000)			25,367
Station DMA Total	Cable TV Households	Non-cable TV Households	Total TV Households
Estimated Station Totals*	174,880	53,750	228,630
Average Weekly Circulation (2000)	19,500	12,183	31,683
Average Daily Circulation (2000)			25,367

*Estimated station totals are sums of the Nielsen TV and Cable TV household estimates for each county in which the station registers viewing of more than 5% as per the Nielsen Survey Methods.

California—San Diego

KFMB-TV

Ch. 8

Network Service: CBS.

Licensee: Midwest Television Inc., 7677 Engineer Rd., San Diego, CA 92111.

Studio: 7677 Engineer Rd., San Diego, CA 92111.

Phone: 619-571-8888. **Fax:** 619-569-4203.

Web Site: <http://www.kfmb.com>

Technical Facilities: Channel No. 8 (180-186 MHz). Authorized power: 316-kw visual, 63.1-kw aural. Antenna: 740-ft. above av. terrain, 284-ft. above ground, 1049-ft. above sea level.

Latitude 32° 50' 17"
Longitude 117° 14' 58"

Transmitter: 7000 La Jolla Scenic Dr., La Jolla.

Digital Facilities: Channel No. 55 (716-722 MHz). Power: 703-kw max. visual. Antenna: 682-ft. above av. terrain, 187-ft. above ground, 951-ft. above sea level.

Latitude 32° 50' 17"
Longitude 117° 14' 57"

Transmitter: Mount Soledad.

FCC Digital File Number: BPCDT-980522KE. Granted: September 9, 1998.

Note: Latitude and longitude coordinates shown are based on the North American Datum of 1927 (NAD 27) as currently required by the Mass Media Bureau of the FCC.

Multichannel TV Sound: Stereo only.

Satellite Earth Stations: Miralite, 3.8-meter Ku & C-band; Paraclypse, 4.5-meter C-band; Scientific-Atlanta, 4.5-meter C-band; Scientific-Atlanta, 7-meter C-band; Standard Agile Omni receivers.

AM Affiliate: KFMB, 5-kw, 760 kHz.

FM Affiliate: KFMB-FM, 30-kw, 100.7 MHz (No. 264), 620-ft.

News Services: AP, UPI.

Ownership: Midwest Television Inc. (Group Owner).

Began Operation: May 16, 1949. Sale to Kennedy Broadcasting Co. approved by FCC April 25, 1951 (*Television Digest*, Vol. 7:18). Sale to Wrather-Alvarez Broadcasting approved by FCC March 25, 1953 (Vol 9:5, 13). Sale of 38.89% interest by Maria Helen Alvarez to Marietta Investment Corp. approved by FCC July 2, 1958 (Vol. 14:24, 27). Merger of Marietta Broadcasting Inc. into Transcontinent Television Corp. approved by FCC May 13, 1959 (Vol. 15:7, 12, 20). Sale to present owner by Transcontinent Television Corp. approved by FCC in 1964.

Represented (sales): TeleRep Inc.

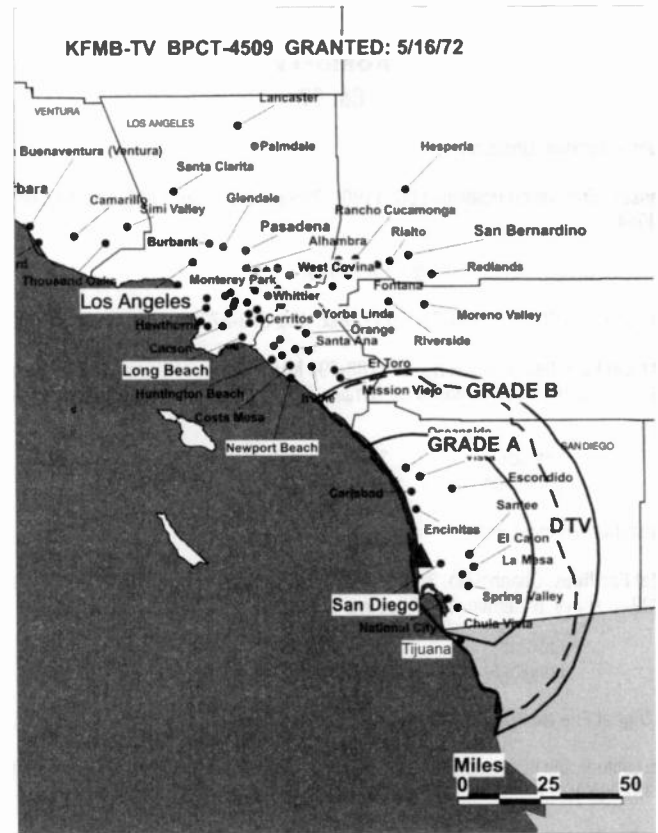
Represented (legal): Covington & Burling.

Represented (engineering): Hammett & Edison Inc.

Personnel:

Ed Trimble, President & Chief Operating Officer.

John Marquiss, Sales Director.



© 2001 Warren Communications News

Steve Flynn, Local Sales Manager.

Sheri Kowalke, Regional Sales Manager.

Greg Greer, National Sales Manager.

Fred D'Ambrosi, News Director.

Judy Vance, Programming & Promotion Director.

Jeanette Schierbaum, Financial Services Director.

Highest 30 Sec. Rate: \$30,000.

City of License: San Diego. **Station DMA:** San Diego. **Rank:** 25.

Circulation © 2000 Nielsen. Coverage based on Nielsen study.

Grand Total	Cable TV Households	Non-cable TV Households	Total TV Households
Estimated Station Totals*	809,010	171,610	980,620
Average Weekly Circulation (2000)	582,487	90,267	672,754
Average Daily Circulation (2000)			344,198
Station DMA Total	Cable TV Households	Non-cable TV Households	Total TV Households
Estimated Station Totals*	809,010	171,610	980,620
Average Weekly Circulation (2000)	582,487	90,267	672,754
Average Daily Circulation (2000)			344,198

*Estimated station totals are sums of the Nielsen TV and Cable TV household estimates for each county in which the station registers viewing of more than 5% as per the Nielsen Survey Methods.

California—San Diego

KGTV
Ch. 10

Network Service: ABC.

Licensee: McGraw-Hill Broadcasting Co., Box 85347, San Diego, CA 92186-5347.

Studio: 4600 Alr Way, San Diego, CA 92102.

Mailing Address: Box 85347, San Diego, CA 92186-5347.

Phone: 619-237-1010. **Fax:** 619-262-1302.

E-mail: equinn@kgtv.com

Web Site: http://www.kgtv.com

Technical Facilities: Channel No. 10 (192-198 MHz). Authorized power: 316-kw visual, 31.6-kw aural. Antenna: 750-ft. above av. terrain, 252-ft. above ground, 1049-ft. above sea level.

Latitude	32°	50'	20.50"
Longitude	117°	14'	56.50"

Holds CP for change to 745-ft. above av. terrain, 223-ft. above ground, 1007-ft. above sea level, lat. 32° 50' 20", long. 117° 14' 56", transmitter to 7022 La Jolla Scenic Dr. BPCT-990330KF.

Transmitter: Mount Soledad.

Began Digital Operation: September 13, 1999.

Note: Latitude and longitude coordinates shown are based on the North American Datum of 1927 (NAD 27) as currently required by the Mass Media Bureau of the FCC.

Multichannel TV Sound: Stereo only.

Satellite Earth Stations: Andrew, 4.5-meter; Andrew, 9.1-meter; Microdyne, 7-meter; RCA, 3-meter Ku-band; Satcom Technologies, 5.1-meter Ku & C-band; AvanteK, Standard Communications receivers.

News Services: Accu-Weather, AP, UPI.

Ownership: McGraw-Hill Broadcasting Co. (Group Owner).

Began Operation: September 13, 1953. Sale of control to Fox, Wells & Co. by Tom Sharp, Charles E. Salik & TBC group approved by FCC October 13, 1954 (*Television Digest*, Vol. 13:31, 32, 34, 38, 42). Sale of 46.22% to Newsweek by Fox, Wells & Co. interests approved by FCC August 7, 1957 (Vol. 13:30, 33). Sale to Time-Life approved by FCC March 21, 1962 (Vol. 2:13). Sale to present owner by Time-Life approved by FCC March 8, 1972 (Vol. 12:10, 11).

Represented (sales): Harrington, Righter & Parsons Inc.

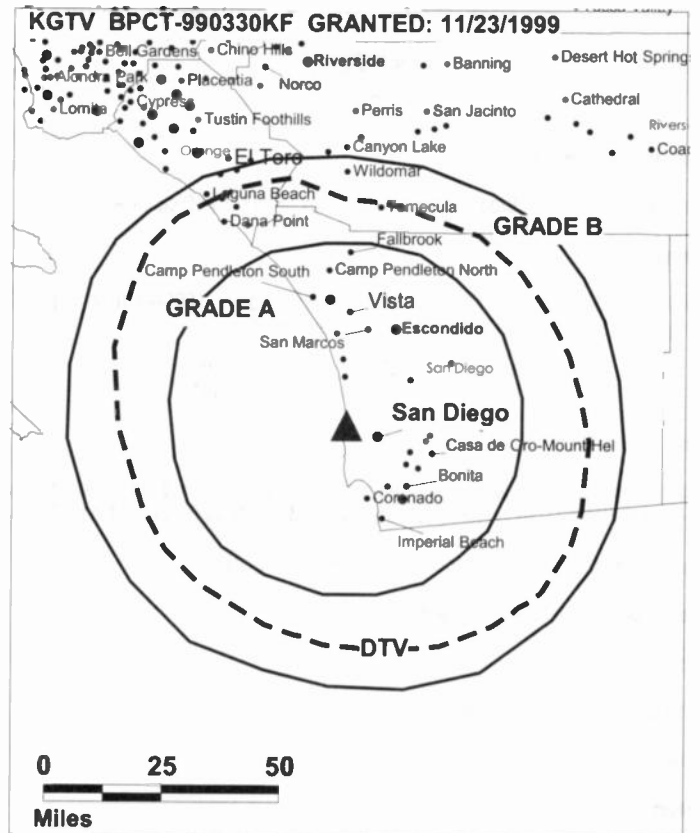
Represented (legal): Koteen & Naftalin LLP.

Personnel:

Edward J. Quinn, President, McGraw-Hill Broadcasting Co. Inc.

Darrell Brown, Vice President & General Manager.

Margie Baldwin, Engineering Manager.



© 2001 Warren Communications News

Mark Limbach, Business Affairs Director.

Mike Stutz, News Director.

Michael Biltucci, Operations Manager.

Chris Madsen, Traffic Manager.

Don Wells, Creative Services Director.

Highest 30 Sec. Rate: \$7500.

City of License: San Diego. **Station DMA:** San Diego. **Rank:** 25.

Circulation © 2000 Nielsen. Coverage based on Nielsen study.

Grand Total	Cable TV Households	Non-cable TV Households	Total TV Households
Estimated Station Totals*	809,010	171,610	980,620
Average Weekly Circulation (2000)	557,408	85,290	642,698
Average Daily Circulation (2000)			306,934
Station DMA Total	Cable TV Households	Non-cable TV Households	Total TV Households
Estimated Station Totals*	809,010	171,610	980,620
Average Weekly Circulation (2000)	557,408	85,290	642,698
Average Daily Circulation (2000)			306,934

*Estimated station totals are sums of the Nielsen TV and Cable TV household estimates for each county in which the station registers viewing of more than 5% as per the Nielsen Survey Methods.

California—San Diego

KGTV-DT Ch. 25

Network Service: ABC.

Grantee: McGraw-Hill Broadcasting Co. Inc., Box 85347, San Diego, CA 92186.

Phone: 619-237-6247.

Digital Facilities: Channel No. 25 (536-542 MHz). Power: 1000-kw max. visual. Antenna: 673-ft. above av. terrain, 151-ft. above ground.

Latitude	32°	50'	20"
Longitude	117°	14'	56"

Transmitter: 7022 La Jolla Scenic Dr..

Note: Latitude and longitude coordinates shown are based on the North American Datum of 1927 (NAD 27) as currently required by the Mass Media Bureau of the FCC.

Ownership: McGraw-Hill Broadcasting Co. (Group Owner).

Began Digital Operation: September 13, 1999.

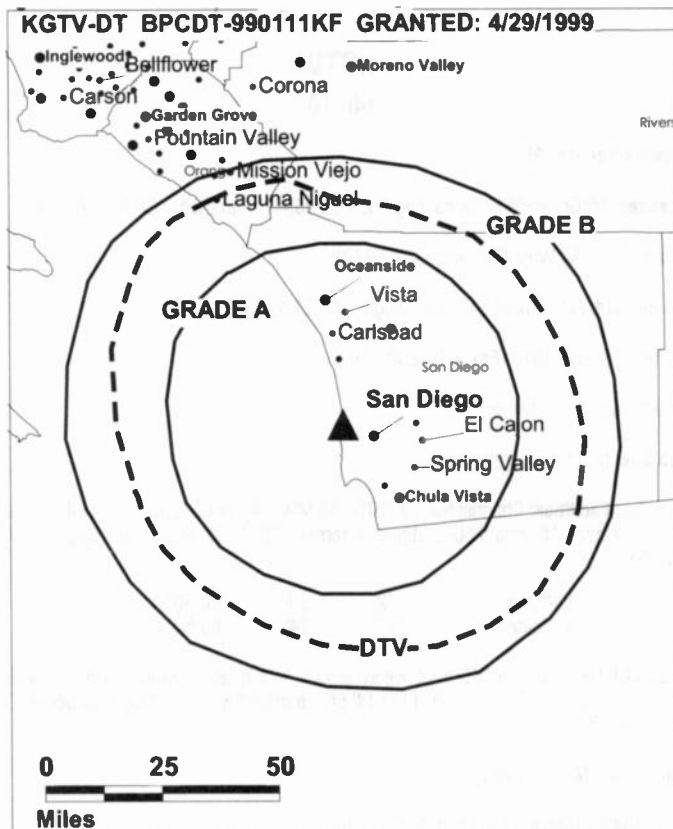
Personnel:

Darrell Brown, General Manager.

Margie Baldwin, Chief Engineer.

Rates: On request.

City of License: San Diego. **Station DMA:** San Diego. **Rank:** 25.



© 2001 Warren Communications News

California—San Diego

KNSD
Ch. 39

Network Service: NBC.

Licensee: Station Venture Operations LP, 1299 Pennsylvania Ave. NW, 11th Floor, Washington, DC 20004.

Studio: 8330 Engineer Rd., San Diego, CA 92111.

Mailing Address: Box 719739, San Diego, CA 92171-9739.

Phone: 619-279-3939. **Fax:** 619-279-1076.

Web Site: <http://www.nbcsandiego.com>

Technical Facilities: Channel No. 39 (620-626 MHz). Authorized power: 2500-kw max. & 813-kw horizontal visual, 500-kw max. & 81.3-kw horizontal aural. Antenna: 1894-ft. above av. terrain, 155-ft. above ground, 2678-ft. above sea level.

Latitude	32°	41'	48.00"
Longitude	116°	56'	5.80"

Transmitter: San Miguel Mountain, 13-mi. E of San Diego center.

Digital Facilities: Channel No. 40 (626-632 MHz). Power: 18.2-kw max. visual. Antenna: 1857-ft. above av. terrain, 121-ft. above ground, 2641-ft. above sea level.

Latitude	32°	41'	48.00"
Longitude	116°	56'	06.00"

Transmitter: On San Miguel Mountain, 13-mi. E of San Diego.

FCC Digital File Number: BPCDT-980803KZ. Granted: November 2, 1998.

Note: Latitude and longitude coordinates shown are based on the North American Datum of 1927 (NAD 27) as currently required by the Mass Media Bureau of the FCC.

Multichannel TV Sound: Stereo and separate audio program.

Satellite Earth Stations: Chapparral, 5-meter C-band; Dalsat, 4.6-meter Ku-band; Dalsat, 6-meter Ku-band; Scientific-Atlanta, 7-meter C-band; Scientific-Atlanta, 10-meter C-band; Andrew, Chapparral, Harris, Microdyne, Scientific-Atlanta receivers.

SNG Mobile Dish: Andrew, 2.3-meter Ku-band.

News Services: AP, Sports News Satellite, UPI.

Ownership: Station Venture Operations LP (Group Owner).

Began Operation: November 14, 1965. Sale to Bass Brothers Enterprises by San Diego Telecasters Inc. (Lawrence Shushan, Paul Corriere, Sample-Brown Enterprises and Town & Country Development) approved by FCC August 31, 1967. Sale to Storer Communications by Bass Brothers approved by FCC September 30, 1974 (*Television Digest*, Vol. 13:12, 13; 14:39). Sale to Gillett Comm. Inc. by Storer Communications approved by FCC August 20, 1987. Transfer to Trustee approved by FCC September 1, 1992. Sale to New World Communications Group approved by FCC April 13, 1993 (Vol. 34:49). Sale to National Broadcasting Co. by New World Communications Group approved by FCC November 7, 1996 (Vol. 36:22). Sale to present owners (NBC & Hicks, Muse) approved by FCC March 2, 1998. Sale of Hicks, Muse interest to Chancellor Media cancelled (Vol. 38:28; 39:12).

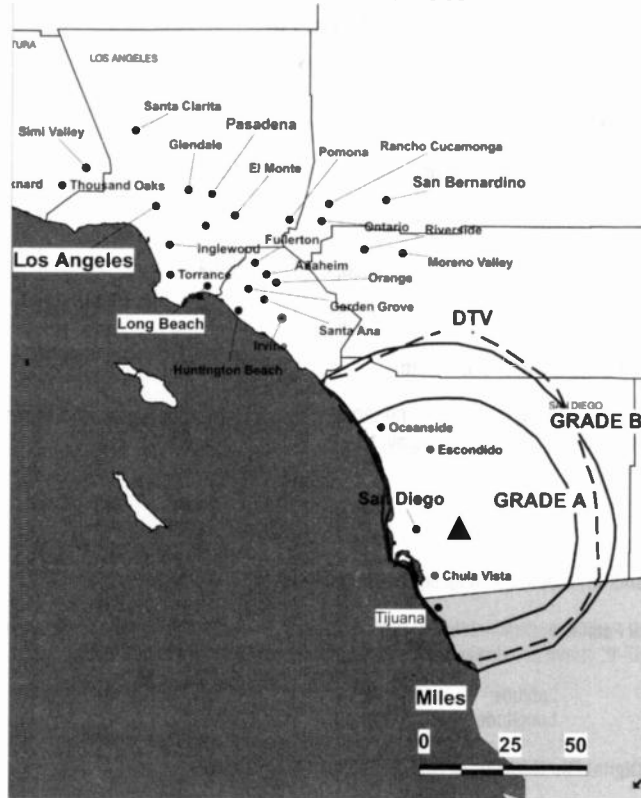
Represented (sales): NBC TV Spot Sales.

Represented (legal): NBC Legal.

Personnel:

Phyllis Schwartz, President & General Manager.

KNSD BPCT-920818KE GRANTED: 11/20/92



© 2001 Warren Communications News

Jim Sanders, Vice President, News.

Mike McCarthy, Vice President, Sales & Marketing.

Penny Martin, V.P., Programming & Creative Services.

Randy Mickler, Operations Director.

Chris Johnson, National Sales Manager.

Oscar Medina, Chief Engineer.

Patty Morrison, Finance Director.

Rates: On request.

City of License: San Diego. **Station DMA:** San Diego. **Rank:** 25.

Circulation © 2000 Nielsen. Coverage based on Nielsen study.

Grand Total	Cable	Non-cable	Total
	TV Households	TV Households	TV Households
Estimated Station Totals*	809,010	171,610	980,620
Average Weekly Circulation (2000)	601,094	87,693	688,787
Average Daily Circulation (2000)			344,198
Station DMA Total	Cable	Non-cable	Total
	TV Households	TV Households	TV Households
Estimated Station Totals*	809,010	171,610	980,620
Average Weekly Circulation (2000)	601,094	87,693	688,787
Average Daily Circulation (2000)			344,198

*Estimated station totals are sums of the Nielsen TV and Cable TV household estimates for each county in which the station registers viewing of more than 5% as per the Nielsen Survey Methods.

California—San Diego

KSWB-TV Ch. 69

Network Service: WBN.

Licensee: KTTY Inc., Box 129069, San Diego, CA 92112-5569.

Studio: 7191 Engineer Rd., San Diego, CA 92111.

Mailing Address: Box 129069, San Diego, CA 92112-5569.

Phone: 858-492-9269. **Fax:** 858-268-0401.

Web Site: <http://www.kswbtv.com>

Technical Facilities: Channel No. 69 (800-806 MHz). Authorized power: 4500-kw max. visual. Antenna: 1949-ft. above av. terrain, 135-ft. above ground, 2697-ft. above sea level.

Latitude 32° 41' 47"
Longitude 116° 56' 07"

Transmitter: Mount San Miguel, San Diego.

Digital Facilities: Channel No. 19 (500-506 MHz). Power: 200-kw max. visual. Antenna: 1867-ft. above av. terrain, 84-ft. above ground, 2563-ft. above sea level.

Latitude 32° 41' 47"
Longitude 116° 56' 07"

FCC Digital File Number: BPCDT-19990901AAD (pending).

Note: Latitude and longitude coordinates shown are based on the North American Datum of 1927 (NAD 27) as currently required by the Mass Media Bureau of the FCC.

Satellite Earth Stations: DH Satellite, 4.8-meter Ku & C-band; United Satellite Systems, 3-meter C-band; United Satellite Systems, 5-meter C-band; Standard Communications receivers.

Ownership: Tribune Broadcasting Co. (Group Owner).

Began Operation: September 30, 1984. Sale to present owner approved by FCC March 14, 1996 (*Television Digest*, Vol. 35:36; 36:13,17).

Represented (legal): Hopkins & Sutter.

Personnel:

Lise Markham, Vice President & General Manager.

Dan Mitrovitch, Chief Financial Officer.

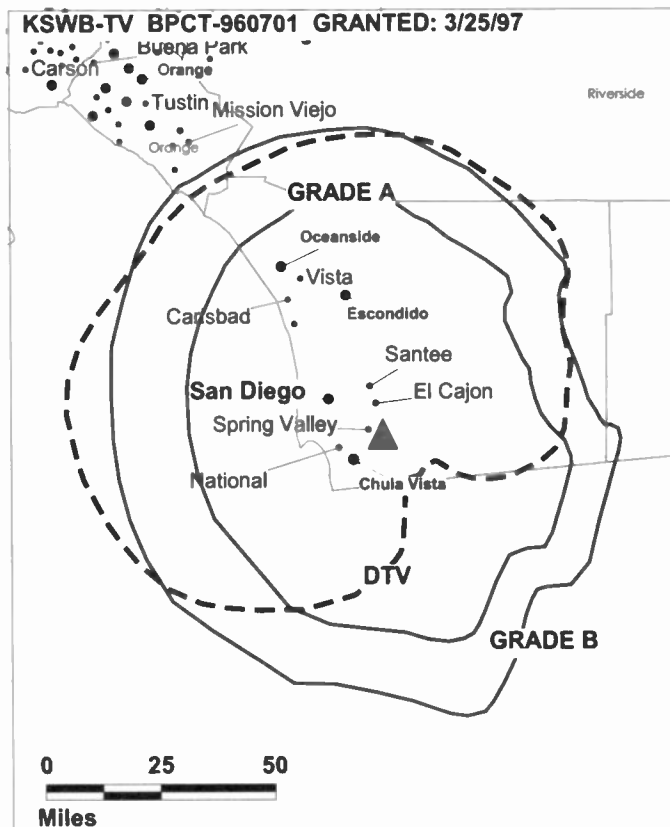
Kelly McMackin, General Sales Manager.

Jim Barker, Local Sales Manager.

Scott Heath, National Sales Manager.

Geoff Roth, News Director.

Sam Bickel, Program Director.



© 2001 Warren Communications News

Will Givens, Creative Services Director.

John Weigand, Engineering Director.

Thelma Presichi, Traffic Manager.

Highest 30 Sec. Rate: \$800.

City of License: San Diego. **Station DMA:** San Diego. **Rank:** 25.

Circulation © 2000 Nielsen. Coverage based on Nielsen study.

Grand Total	Cable	Non-cable	Total
	TV Households	TV Households	TV Households
Estimated Station Totals*	809,010	171,610	980,620
Average Weekly Circulation (2000)	320,368	60,235	380,603
Average Daily Circulation (2000)			147,093
Station DMA Total	Cable	Non-cable	Total
	TV Households	TV Households	TV Households
Estimated Station Totals*	809,010	171,610	980,620
Average Weekly Circulation (2000)	320,368	60,235	380,603
Average Daily Circulation (2000)			147,093

*Estimated station totals are sums of the Nielsen TV and Cable TV household estimates for each county in which the station registers viewing of more than 5% as per the Nielsen Survey Methods.

California—San Diego

KUSI-TV Ch. 51

Network Service: UPN.

Licensee: Channel 51 of San Diego Inc., Box 719051, San Diego, CA 92171.

Studio: 4575 Viewridge Ave., San Diego, CA 92123.

Mailing Address: Box 719051, San Diego, CA 92123.

Phone: 619-571-5151. **Fax:** 619-571-4852.

Technical Facilities: Channel No. 51 (692-698 MHz). Authorized power: 2820-kw max. visual. Antenna: 1916-ft. above av. terrain, 177-ft. above ground, 2694-ft. above sea level.

Latitude 32° 41' 49"
Longitude 116° 56' 05"

Transmitter: Mount San Miguel.

Digital Facilities: Channel No. 18 (494-500 MHz). Power: 145-kw max. visual. Antenna: 1903-ft. above av. terrain, 184-ft. above ground, 2700-ft. above sea level.

Latitude 32° 41' 50"
Longitude 116° 56' 04"

Transmitter: San Miguel Mountain.

FCC Digital File Number: BPCDT-981224KE. Granted: July 29, 1999.

Note: Latitude and longitude coordinates shown are based on the North American Datum of 1927 (NAD 27) as currently required by the Mass Media Bureau of the FCC.

Multichannel TV Sound: Stereo only.

News Services: AP, CNN Newsource, Conus.

Ownership: McKinnon Broadcasting Co. (Group Owner).

Began Operation: September 13, 1982. Transfer of control to present owner from United States International University approved by FCC April 10, 1990 (*Television Digest*, Vol. 30:8).

Represented (sales): Millennium Television Sales.

Represented (legal): Cohn & Marks.

Represented (engineering): Denny & Associates PC.

Personnel:

Michael D. McKinnon, President & General Manager.

Mike McKinnon II, Vice President, Broadcast Operations & Programming.

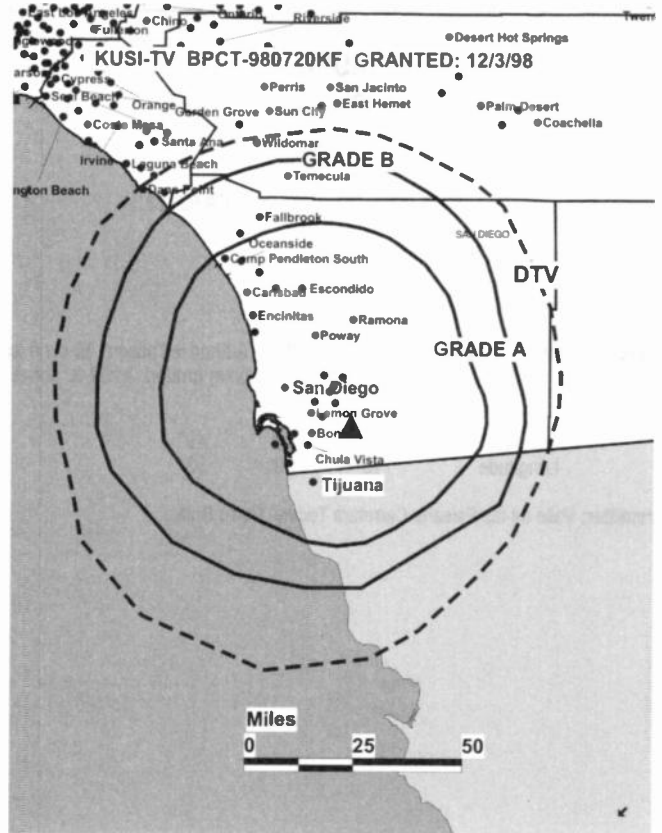
Joe Twohig, Operations Manager.

Robert Sexton, General Sales Manager.

Judy Ritchey, National Sales Manager, West Coast.

Tom Massey, National Sales Manager, East Coast.

Ed Freel, Regional Sales Manager.



© 2001 Warren Communications News

Weldon Donaldson, Local Sales Manager.

Richard Longoria, News Director.

Richard Large, Chief Engineer.

Laurie Schaffer, Community Affairs Coordinator.

Kiat Tohsakul, Traffic Manager.

Rates: On request.

City of License: San Diego. **Station DMA:** San Diego. **Rank:** 25.

Circulation © 2000 Nielsen. Coverage based on Nielsen study.

Grand Total	Cable TV Households	Non-cable TV Households	Total TV Households
Estimated Station Totals*	809,010	171,610	980,620
Average Weekly Circulation (2000)	444,146	75,680	519,827
Average Daily Circulation (2000)			221,620
Station DMA Total	Cable TV Households	Non-cable TV Households	Total TV Households
Estimated Station Totals*	809,010	171,610	980,620
Average Weekly Circulation (2000)	444,146	75,680	519,827
Average Daily Circulation (2000)			221,620

*Estimated station totals are sums of the Nielsen TV and Cable TV household estimates for each county in which the station registers viewing of more than 5% as per the Nielsen Survey Methods.

California San Diego-Tecate-Cerro Bola, Mexico

XUPN
Ch. 13

Network Service: UPN

Licensee: Televisora Alco, 5770 Ruffin Rd., San Diego, CA 92123.

Studio: 5770 Ruffin Rd., San Diego, CA 92123.

Phone: 858-576-1313. Fax: 858-715-1919.

Technical Facilities: Channel No. 49 (680-686 MHz). Authorized power: 46-kw max. visual. Antenna: 302-ft. above av. terrain, 2284-ft. above ground, 4199-ft. above sea level.

Latitude	32°	18'	49"
Longitude	116°	39'	53"

Transmitter: Valle de las Paleaha Carretera Tecate, Cerro Bola.

Ownership: Televisora Alco sa de CV.

Personnel:

Jorge Alons Coratella, General Manager.

Jose Luis Sevilla, Chief Engineer.

Rates: On request.

Nielsen Data: Not available.



**NEED BROADCAST TV OR CABLE TV DATA
FROM THE FACTBOOK ON TAPE OR DISKETTE?
NEED CUSTOMIZED REPORTS?**

Call Warren Communications News
Data By Design Dept.

800-771-9202

California—San Diego-Tijuana, Mexico

XETV Ch. 6

Network Service: FOX.

Licensee: Radio-Television S.A. de C.V.

Studio: Mount San Antonio, Tijuana, Baja California, Mexico.

Mailing Address: 8253 Ronson Rd., San Diego, CA 92111.

Phone: 858-279-6666. **Fax:** 858-268-9388.

E-mail: comments@fox6.com

Web Site: http://www.fox6.com

Technical Facilities: Channel No. 6 (82-88 MHz). Authorized power: 100-kw visual, 50-kw aural. Antenna: 1000-ft. above av. terrain, 550-ft. above ground, 1423-ft. above sea level.

Latitude 32° 30' 49"
Longitude 117° 01' 08"

Transmitter: Mount San Antonio, Tijuana, Baja California, Mexico.

Note: Latitude and longitude coordinates shown are based on the North American Datum of 1927 (NAD 27) as currently required by the Mass Media Bureau of the FCC.

Multichannel TV Sound: Stereo only.

Satellite Earth Station: Scientific-Atlanta, 10-meter.

Ownership: Grupo Televisa.

Began Operation: February 18, 1953.

Represented (sales): Blair Television.

Represented (legal): Leventhal, Senter & Lerman PLLC.

Personnel:

Joanie O'Laughlin, Vice President & General Manager.

Robert Taylor, Vice President & Chief Financial Officer.

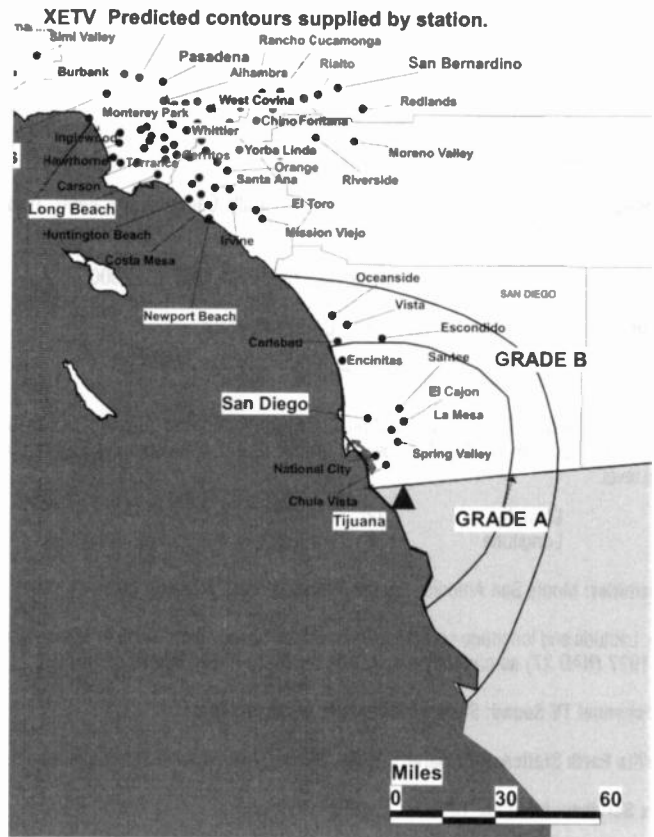
Chuck Dunning, General Sales Manager.

Lee Zeldin, Regional Sales Manager.

Harry Melkersen, National Sales Manager.

Arturo Mendez, Director General.

Judy Albrecht, Promotion Director.



© 2001 Warren Communications News

Highest 30 Sec. Rate: \$10,000.

City of License: Tijuana, Mexico. **Station DMA:** San Diego. **Rank:** 25.

Circulation © 2000 Nielsen. Coverage based on Nielsen study.

Grand Total	Cable	Non-cable	Total
	TV Households	TV Households	TV Households
Estimated Station Totals*	809,010	171,610	980,620
Average Weekly Circulation (2000)	456,282	71,905	528,186
Average Daily Circulation (2000)			189,260
Station DMA Total	Cable	Non-cable	Total
	TV Households	TV Households	TV Households
Estimated Station Totals*	809,010	171,610	980,620
Average Weekly Circulation (2000)	456,282	71,905	528,186
Average Daily Circulation (2000)			189,260

*Estimated station totals are sums of the Nielsen TV and Cable TV household estimates for each county in which the station registers viewing of more than 5% as per the Nielsen Survey Methods.

California—San Diego-Tijuana, Mexico

XEWT-TV Ch. 12

Network Service: Independent.

Licensee: Televisora de Calimex S.A., Col. Juarez, Calle Canal 12, No. 4400, Tijuana, Baja California, Mexico, 22000.

Studio: Calle Canal 12, No. 4400, Tijuana, Baja California, Mexico, 22000.

Mailing Address: Box 434537, San Diego, CA 92143-4537.

Phones: 526-634-4600; 526-684-4820. **Fax:** 526-684-5631.

Technical Facilities: Channel No. 12 (204-210 MHz). Authorized power: 325-kw visual, 32.5-kw aural. Antenna: 810-ft. above av. terrain, 429-ft. above ground, 788-ft. above sea level.

Latitude	32°	30'	06"
Longitude	117°	02'	23"

Transmitter: Monte San Antonio, Tijuana, Baja California, Mexico.

Note: Latitude and longitude coordinates shown are based on the North American Datum of 1927 (NAD 27) as currently required by the Mass Media Bureau of the FCC.

Multichannel TV Sound: Stereo and separate audio program.

Satellite Earth Station: Chapparal, 5-meter C-band; International Satellite receivers.

News Services: Informex, UPI.

Ownership: Televisora de Calimex SA.

Began Operation: July 12, 1960.

Represented (sales): Energy Communications.

Personnel:

Ricardo Azcarraga, Vice President.

Jose Marquez, Manager.

Kathia Bustillos, Sales Manager.

Ricardo Jimenez, Promotion Manager.

Eloy Saldivar, Business Manager.

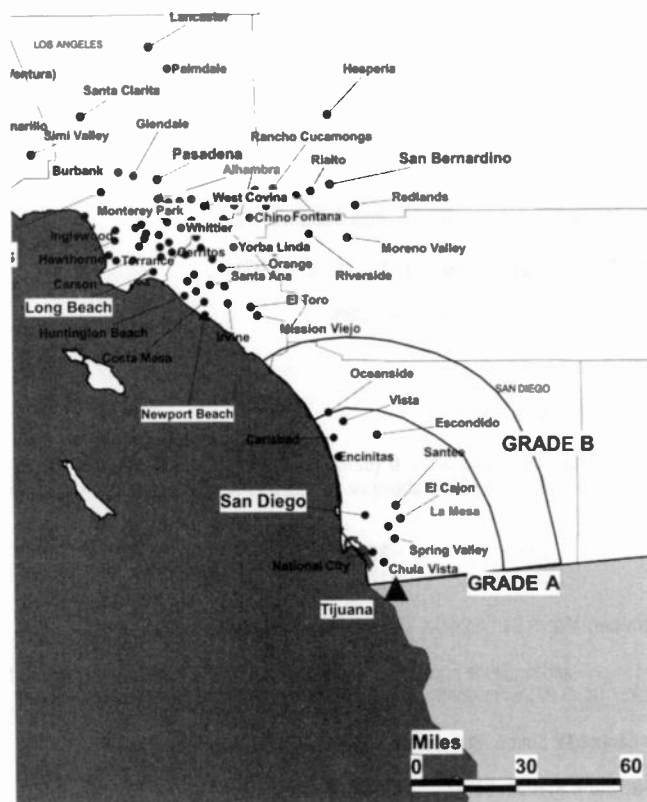
Marco Jacome, Traffic Manager.

Salvador Hernandez, Engineer Manager.

Fernando Del Monte, News Director.

Arturo Fuentes, Operations Manager.

XEWT-TV Predicted contours supplied by station.



© 2001 Warren Communications News

Margarita Bustamante, Production Manager.

Highest 30 Sec. Rate: \$525.

City of License: Tijuana, Mexico. **Station DMA:** San Diego. **Rank:** 25.

Circulation © 2000 Nielsen. Coverage based on Nielsen study.

Grand Total	Cable TV Households	Non-cable TV Households	Total TV Households
Estimated Station Totals*	0	171,610	171,610
Average Weekly Circulation (2000)	0	24,883	24,883
Average Daily Circulation (2000)			4,805
Station DMA Total	Cable TV Households	Non-cable TV Households	Total TV Households
Estimated Station Totals*	0	171,610	171,610
Average Weekly Circulation (2000)	0	24,883	24,883
Average Daily Circulation (2000)			4,805

*Estimated station totals are sums of the Nielsen TV and Cable TV household estimates for each county in which the station registers viewing of more than 5% as per the Nielsen Survey Methods.

California—San Francisco

KBHK-DT Ch. 45

Network Service: UPN.

Licensee: UTV of San Francisco Inc., 650 California St., 7th Floor, San Francisco, CA 94108.

Studio: 650 California St., 7th Floor, San Francisco, CA 94108.

Phone: 415-249-4444. **Fax:** 415-397-1924.

E-mail: upn@kbhktv.com

Web Site: <http://www.upn44.com>

Digital Facilities: Channel No. 45 (656-662 MHz). Power: 206.3-kw max. visual. Antenna: 1463-ft. above av. terrain, 732-ft. above ground, 1565-ft. above sea level.

Latitude	37°	45'	19"
Longitude	122°	27'	06"

Requests CP for change to 400-kw max. visual, 834-ft. above sea level. BPCDT-19990830AAB.

Transmitter: One La Avanzada St.

Note: Latitude and longitude coordinates shown are based on the North American Datum of 1927 (NAD 27) as currently required by the Mass Media Bureau of the FCC.

Ownership: United Television Inc. (Group Owner).

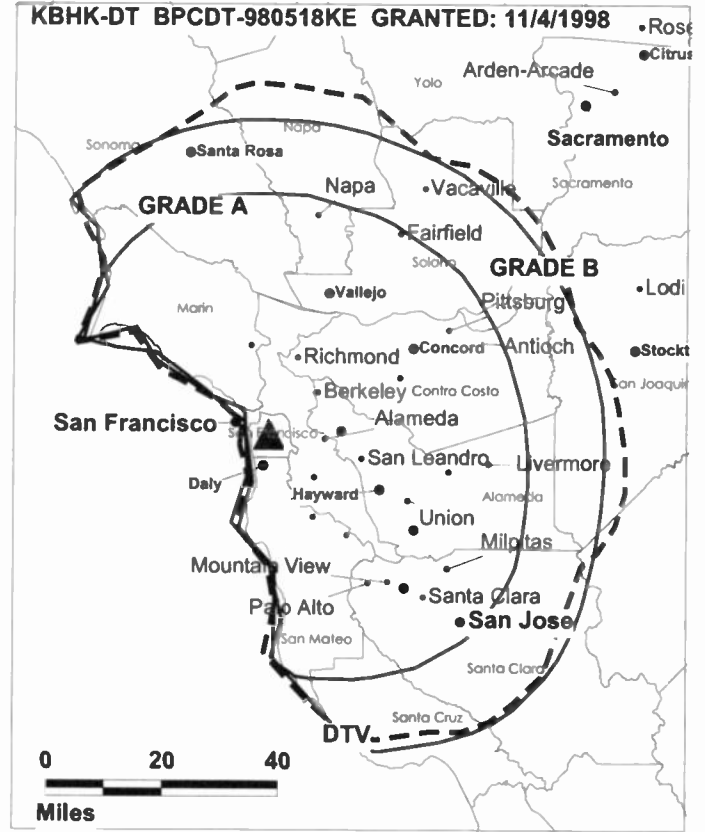
Began Digital Operation: April 15, 1999.

Represented (sales): United Television Sales.

Represented (engineering): Cohen, Dippell & Everist PC.

Personnel:

Jerry Braet, General Manager.



Richard Jones, General Sales Manager.

Rates: On request.

City of License: San Francisco. **Station DMA:** San Francisco-Oakland-San Jose. **Rank:** 5.

California—San Francisco

KBHK-TV Ch. 44

Network Service: UPN.

Licensee: United Television Inc., 650 California St., 7th Floor, San Francisco, CA 94108.

Studio: 650 California St., 7th Floor, San Francisco, CA 94108.

Phone: 415-249-4444. **Fax:** 415-397-1924.

E-mail: upn@kbhktv.com

Web Site: <http://www.upn44.com>

Technical Facilities: Channel No. 44 (650-656 MHz). Authorized power: 5000-kw max. visual. Antenna: 1611-ft. above av. terrain, 879-ft. above ground, 1713-ft. above sea level.

Latitude	37°	45'	19"
Longitude	122°	27'	06"

Transmitter: Mount Sutro.

Began Digital Operation: April 15, 1999.

Note: Latitude and longitude coordinates shown are based on the North American Datum of 1927 (NAD 27) as currently required by the Mass Media Bureau of the FCC.

Ownership: United Television Inc. (Group Owner).

Began Operation: January 2, 1968. Sale to present owner by Field Communications approved by FCC May 26, 1983 (*Television Digest*, Vol. 22:45, 47). Sale pending to News Corp. (Vol. 40:34).

Represented (sales): United Television Sales.

Represented (legal): Wilmer, Cutler & Pickering.

Personnel:

John Siegel, President.

Gerard Braet, Vice President & General Manager.

Richard Jones, General Sales Manager.

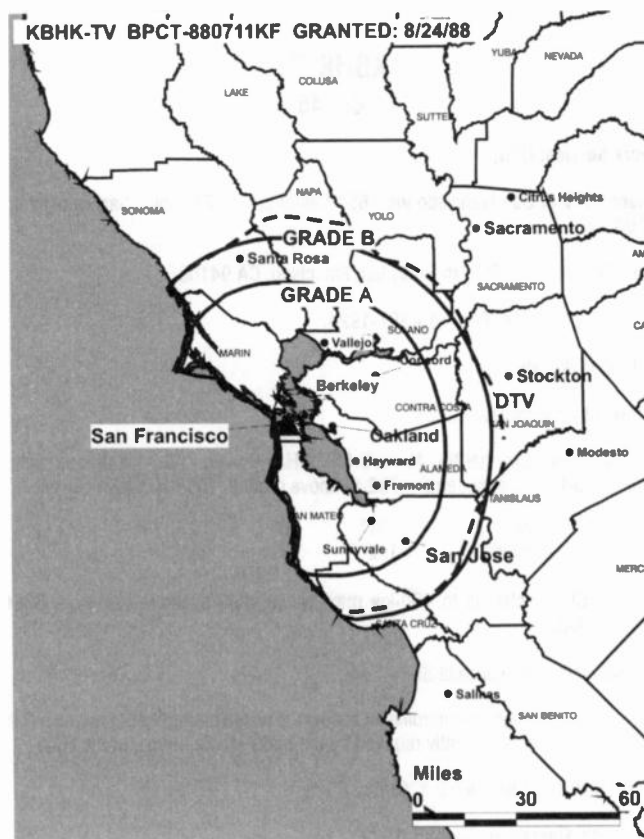
Thomas Spitz, Program & Production Manager.

George Brandt, Business Manager.

Margaret Thomson, Promotion Manager.

Rates: On request.

City of License: San Francisco. **Station DMA:** San Francisco-Oakland-San Jose. **Rank:** 5.



© 2001 Warren Communications News

Circulation © 2000 Nielsen. Coverage based on Nielsen study.

Grand Total	Cable TV Households	Non-cable TV Households	Total TV Households
Estimated Station Totals*	1,824,520	669,430	2,493,950
Average Weekly Circulation (2000)	622,559	213,642	836,201
Average Daily Circulation (2000)			294,000
Station DMA Total	Cable TV Households	Non-cable TV Households	Total TV Households
Estimated Station Totals*	1,728,970	669,430	2,398,400
Average Weekly Circulation (2000)	596,280	213,642	809,922
Average Daily Circulation (2000)			287,162
Other DMA Total	Cable TV Households	Non-cable TV Households	Total TV Households
Estimated Station Totals*	95,550	0	95,550
Average Weekly Circulation (2000)	26,279	0	26,279
Average Daily Circulation (2000)			6,838

*Estimated station totals are sums of the Nielsen TV and Cable TV household estimates for each county in which the station registers viewing of more than 5% as per the Nielsen Survey Methods.

California—San Francisco

KBWB
Ch. 20

Network Service: WBN.

Licensee: Granite Broadcasting Corp., 2500 Marin St., San Francisco, CA 94124.

Studio: 2500 Marin St., San Francisco, CA 94124.

Phone: 415-821-2020. **Fax:** 415-641-1163.

Web Site: <http://www.wb20.com>

Technical Facilities: Channel No. 20 (506-512 MHz). Authorized power: 3470-kw max. visual, 347-kw max. aural. Antenna: 1550-ft. above av. terrain, 820-ft. above ground, 1654-ft. above sea level.

Latitude 37° 45' 20"
Longitude 122° 27' 05"

Holds CP for change to 5010-kw max. visual, 1552-ft. above av. terrain. BPCT-960920KE.

Transmitter: Sutro Tower, Clarendon Heights, San Francisco.

Digital Facilities: Channel No. 19 (500-506 MHz). Power: 383-kw max. visual. Antenna: 1371-ft. above av. terrain, 640-ft. above ground, 1473-ft. above sea level.

Latitude 37° 45' 19"
Longitude 122° 27' 06"

Transmitter: Sutro Tower, One La Avanzada Ave.

FCC Digital File Number: BPCDT-981210LD. Granted: October 22, 1999.

Note: Latitude and longitude coordinates shown are based on the North American Datum of 1927 (NAD 27) as currently required by the Mass Media Bureau of the FCC.

Multichannel TV Sound: Stereo and separate audio program.

News Services: AP, CNN Newsource.

Ownership: Granite Broadcasting Corp.

Began Operation: April 1, 1968. Left air March 30, 1971. Sale to Leon Crosby approved by FCC January 19, 1972. Resumed operation February 4, 1972 (*Television Digest*, Vol. 12:6). Sale to Pacific FM Inc. by Leon Crosby approved by FCC September 5, 1980 (Vol. 19:34; 20:10). Resumed operation October 1, 1980. Sale to present owner from Pacific FM Inc. approved by FCC June 23, 1998 (Vol. 37:41, 38:3).

Represented (sales): MMT Sales Inc.

Represented (legal): Pepper & Corazzini LLP.

Represented (engineering): Hammett & Edison Inc.

Personnel:

Bob Franklin, President & General Manager.

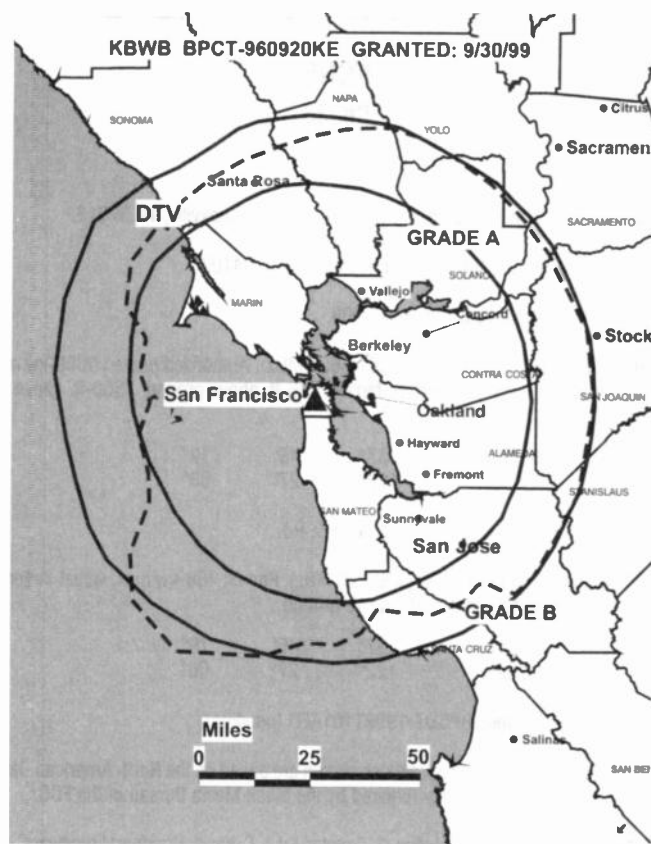
Bob Anderson, Creative Services & Programming Director.

Mark Libby, Sales Director.

Greg Karlik, Local Sales Manager.

Lynne Simon, National Sales Manager.

Michele Ball, Program Director.



© 2001 Warren Communications News

Dick Swank, Chief Engineer.

Karen Provenza, Promotion Director.

Janice Roab, Business Manager.

Highest 30 Sec. Rate: \$2000.

City of License: San Francisco. **Station DMA:** San Francisco-Oakland-San Jose. **Rank:** 5.

Circulation © 2000 Nielsen. Coverage based on Nielsen study.

Grand Total	Cable TV Households	Non-cable TV Households	Total TV Households
Estimated Station Totals*	1,952,040	688,480	2,640,520
Average Weekly Circulation (2000)	532,633	191,490	724,123
Average Daily Circulation (2000)			224,213
Station DMA Total	Cable TV Households	Non-cable TV Households	Total TV Households
Estimated Station Totals*	1,711,790	669,430	2,381,220
Average Weekly Circulation (2000)	505,224	190,386	695,609
Average Daily Circulation (2000)			217,816
Other DMA Total	Cable TV Households	Non-cable TV Households	Total TV Households
Estimated Station Totals*	240,250	19,050	259,300
Average Weekly Circulation (2000)	27,409	1,105	28,514
Average Daily Circulation (2000)			6,396

*Estimated station totals are sums of the Nielsen TV and Cable TV household estimates for each county in which the station registers viewing of more than 5% as per the Nielsen Survey Methods.

California—San Francisco

KCNS Ch. 38

Network Service: Independent.

Licensee: SAH Acquisition Corp. II, 5210 Shubert Rd., Knoxville, TN 37912.

Studio: 1550 Bryant St., No. 748, San Francisco, CA 94103.

Phone: 415-863-3800. **Fax:** 415-863-3998.

Technical Facilities: Channel No. 38 (614-620 MHz). Authorized power: 5000-kw max. visual. Antenna: 1444-ft. above av. terrain, 726-ft. above ground, 1560-ft. above sea level.

Latitude	37°	45'	19"
Longitude	122°	27'	06"

Transmitter: Sutro Tower, No. 1, La Avanzada Rd.

Digital Facilities: Channel No. 39 (620-626 MHz). Power: 468-kw max. visual. Antenna: 1404-ft. above av. terrain, 673-ft. above ground.

Latitude	37°	45'	19"
Longitude	122°	27'	06"

FCC Digital File Number: BPCDT-19991101AFD (pending).

Note: Latitude and longitude coordinates shown are based on the North American Datum of 1927 (NAD 27) as currently required by the Mass Media Bureau of the FCC.

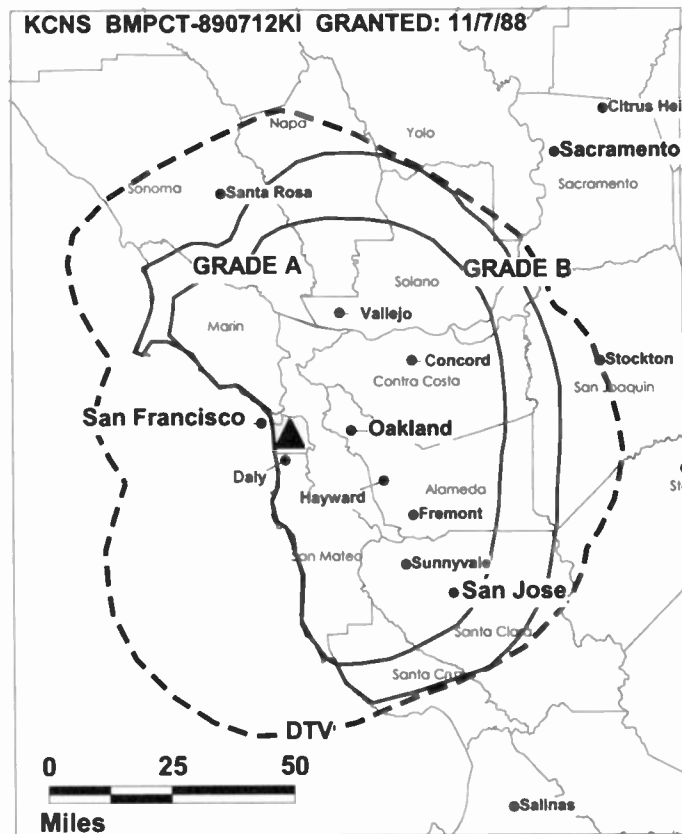
Satellite Earth Station: DH Satellite, 3.7-meter Ku & C-band; Chapparral receivers.

News Services: NHK, Taiwan News.

Ownership: Shop at Home Inc. (Group Owner).

Began Operation: December 28, 1968. Operation as KUDO ended when station left air April 15, 1971. Sale to Dr. W. Eugene Scott, et al., approved by FCC May 29, 1973. Resumed operation August 4, 1974 as KVDF-TV. License renewal denied. FCC ordered station to cease operation October 18, 1985. Facilities awarded to West Coast United Broadcasting Co. August 22, 1984; began operation January 1986. Sale to Romcast Corp. (now Global Broadcasting Systems Inc.) approved by FCC November 8, 1996. Global Broadcasting Systems filed for Chapter 11 bankruptcy; transfer to S. James Coopersmith, Trustee approved by FCC July 30, 1997. Assignment to present owner approved by FCC December 6, 1997.

Represented (sales): Settel Inc.



© 2001 Warren Communications News

Represented (legal): Sidley & Austin.

Personnel:

Booker T. Wade, General Manager.

Russ Brown, Chief Engineer.

Highest 30 Sec. Rate: \$500.

City of License: San Francisco. **Station DMA:** San Francisco-Oakland-San Jose. **Rank:** 5.

Nielsen Data: Not available.

California—San Francisco

KDTV
Ch. 14

Network Service: Univision.

Licensee: KDTV License Partnership, 1999 Avenue of the Stars, Suite 3050, Los Angeles, CA 90067.

Studio: 50 Fremont St., 41st Floor, San Francisco, CA 94105.

Phone: 415-538-8000. **Fax:** 415-538-8053.

Web Site: <http://www.univision.net>

Technical Facilities: Channel No. 14 (470-476 MHz). Authorized power: 3980-kw max. visual. Antenna: 2300-ft. above av. terrain, 417-ft. above ground, 3025-ft. above sea level.

Latitude 37° 29' 57"
Longitude 121° 52' 16"

Transmitter: Mount Allison, 7.5-mi. SE of Fremont.

FCC Proposed Digital Channel Number: Ch. 51.

Note: Latitude and longitude coordinates shown are based on the North American Datum of 1927 (NAD 27) as currently required by the Mass Media Bureau of the FCC.

Multichannel TV Sound: Stereo only.

News Services: Bay City News, UPI.

Ownership: Univision Communications Inc. (Group Owner).

Began Operation: August 13, 1975. Began operation on Ch. 60. Switched to Ch. 14 on March 5, 1979. Sale to Univision Holdings (Hallmark Cards) by Bahia de San Francisco Television Co. approved by FCC June 12, 1987. Sale to present owner approved by FCC September 23, 1992 (*Television Digest*, Vol. 32:40).

Represented (sales): Univision.

Represented (legal): Shaw Pittman.

Represented (engineering): Denny & Associates PC.

Personnel:

Marcela Medina, Vice President & General Manager.

Charles Stuart, General Sales Manager.

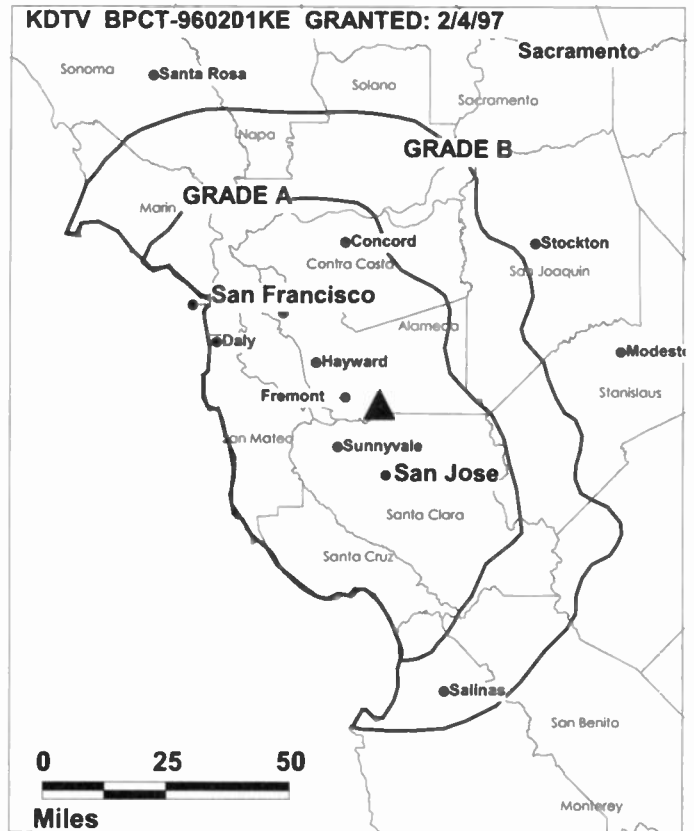
Ernie Rizzuti, Local Sales Manager.

Chris Newgard, National Sales Manager.

Bob Wyatt, Chief Engineer.

Sandra Thomas, News Director.

Francisco Jaramillo, Creative Services Manager.



© 2001 Warren Communications News

Frances Palacios, Community & Public Affairs Manager.

Melanie Wellbeloved, Research Director.

Rates: On request.

City of License: San Francisco. **Station DMA:** San Francisco-Oakland-San Jose. **Rank:** 5.

Circulation © 2000 Nielsen. Coverage based on Nielsen study.

Grand Total	Cable TV Households	Non-cable TV Households	Total TV Households
Estimated Station Totals*	762,550	434,500	1,197,050
Average Weekly Circulation (2000)	43,097	35,090	78,187
Average Daily Circulation (2000)			52,419
Station DMA Total	Cable TV Households	Non-cable TV Households	Total TV Households
Estimated Station Totals*	762,550	434,500	1,197,050
Average Weekly Circulation (2000)	43,097	35,090	78,187
Average Daily Circulation (2000)			52,419

* Estimated station totals are sums of the Nielsen TV and Cable TV household estimates for each county in which the station registers viewing of more than 5% as per the Nielsen Survey Methods.

California—Fort Bragg-San Francisco

KFWU

Ch. 8

(Operates Satellite KTNC-TV, Concord, CA)

Network Service: Independent.

Licensee: Pappas Telecasting of Concord, 500 S. Chinowth Rd., Visalia, CA 93277.

Studio: 303-B N. Main St., Fort Bragg, CA 95437.

Phone: 707-964-8888. **Fax:** 707-964-8150.

Technical Facilities: Channel No. 8 (180-186 MHz). Authorized power: 225-kw visual, 21.5-kw aural. Antenna: 2448-ft. above av. terrain, 148-ft. above ground, 4357-ft. above sea level.

Latitude	39°	41'	38"
Longitude	123°	34'	43"

Transmitter: Cahto Peak, 3-mi. NE of Branscomb.

Digital Facilities: Channel No. 15 (476-482 MHz). Power: 1000-kw max. visual. Antenna: 2405-ft. above av. terrain, 108-ft. above ground.

Latitude	39°	41'	38"
Longitude	123°	34'	43"

FCC Digital File Number: BPCDT-19991019ABW (pending).

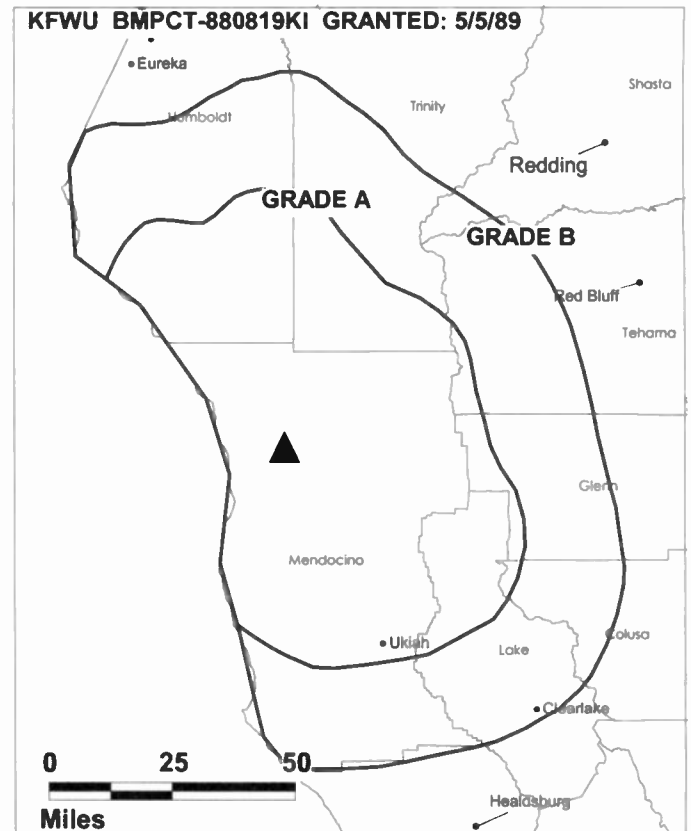
Note: Latitude and longitude coordinates shown are based on the North American Datum of 1927 (NAD 27) as currently required by the Mass Media Bureau of the FCC.

Ownership: Pappas Telecasting Companies (Group Owner).

Began Operation: May 13, 1990. Sale to Sainte Ltd. from California Broadcasting Inc. (formerly Lamco Communications Inc.) approved by FCC September 16, 1996. Sale to present owner from Sainte Ltd. approved by FCC January 15, 1997.

Represented (legal): Fletcher, Heald & Hildreth PLC.

Represented (engineering): Smith & Fisher.



© 2001 Warren Communications News

Personnel:

Frank Savage, Station Manager.

Norm Wright, Chief Engineer.

Rates: On request.

City of License: Fort Bragg. **Station DMA:** San Francisco-Oakland-San Jose. **Rank:** 5.

Nielsen Data: Not available.

California—San Francisco

KGO-DT
Ch. 24

Network Service: ABC.

Licensee: KGO Television Inc., 900 Front St., San Francisco, CA 94111.

Studio: 900 Front St., San Francisco, CA 94111.

Phone: 415-954-7777.

Web Site: <http://www.abc7news.com>

Digital Facilities: Channel No. 24 (530-536 MHz). Power: 561-kw max. visual. Antenna: 1535-ft. above av. terrain, 702-ft. above ground, 1434-ft. above sea level.

Latitude	37°	45'	19"
Longitude	122°	27'	06"

Transmitter: Sutro Tower, One La Avanzada Ave.

Note: Latitude and longitude coordinates shown are based on the North American Datum of 1927 (NAD 27) as currently required by the Mass Media Bureau of the FCC.

Ownership: Disney Enterprises Inc. (Group Owner).

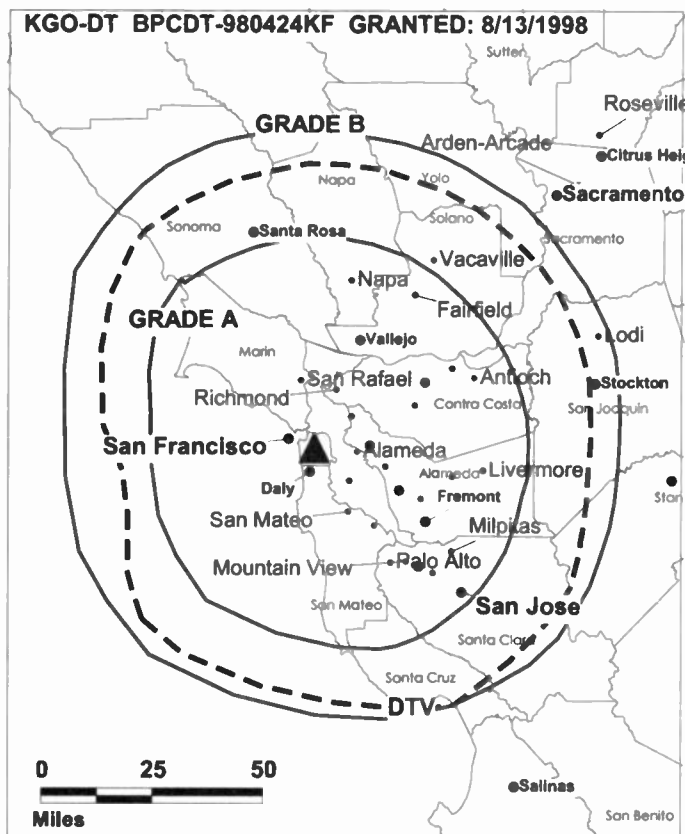
Began Digital Operation: November 1, 1998.

Personnel:

Rich Tom, Chief Engineer.

Rates: On request.

City of License: San Francisco. **Station DMA:** San Francisco-Oakland-San Jose. **Rank:** 5.



© 2001 Warren Communications News

California—San Francisco

KGO-TV Ch. 7

Network Service: ABC.

Licensee: KGO Television Inc., 900 Front St., San Francisco, CA 94111-1450.

Studio: 900 Front St., San Francisco, CA 94111-1450.

Phone: 415-954-7777. **Fax:** 415-954-7294.

Web Site: <http://www.abc7news.com>

Technical Facilities: Channel No. 7 (174-180 MHz). Authorized power: 316-kw visual, 63.2-kw aural. Antenna: 1670-ft. above av. terrain, 977-ft. above ground, 1811-ft. above sea level.

Latitude 37° 45' 20"
Longitude 122° 27' 05"

Transmitter: Mount Sutro.

Began Digital Operation: November 1, 1998.

Note: Latitude and longitude coordinates shown are based on the North American Datum of 1927 (NAD 27) as currently required by the Mass Media Bureau of the FCC.

Satellite Earth Station: Transmit/receive Andrew, 9.3-meter; Avantek receivers.

AM Affiliate: KGO, 50-kw, 810 kHz.

News Services: AP, Bay City News, Nexus.

Ownership: Disney Enterprises Inc. (Group Owner).

Began Operation: May 5, 1949.

Represented (sales): ABC Television Spot Sales Inc.

Represented (engineering): Smith & Fisher.

Personnel:

Joseph Ahern, President & General Manager.

Bill Bacigalupi, General Sales Manager.

Michael Dempsey, Local Sales Manager.

Bob Bushyhead, National Sales Manager.

David Metz, Program Director.

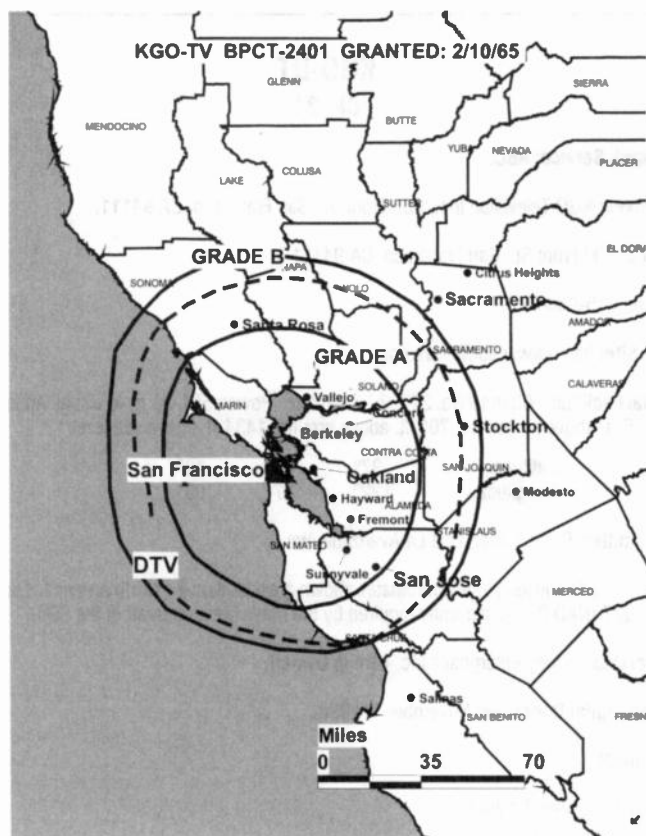
Kelly Donnell, Promotion & Creative Services Director.

Ed Kosowski, News Director.

Ellen Conlan, Marketing Director.

Anthony Savicke, Controller.

Rich Tom, Chief Engineer.



© 2001 Warren Communications News

Rates: On request.

City of License: San Francisco. **Station DMA:** San Francisco-Oakland-San Jose. **Rank:** 5.

Circulation © 2000 Nielsen. Coverage based on Nielsen study.

Grand Total	Cable TV Households	Non-cable TV Households	Total TV Households
Estimated Station Totals*	2,082,850	726,300	2,809,150
Average Weekly Circulation (2000)	1,352,379	437,914	1,790,293
Average Daily Circulation (2000)			886,393
Station OMA Total	Cable TV Households	Non-cable TV Households	Total TV Households
Estimated Station Totals*	1,749,100	674,020	2,423,120
Average Weekly Circulation (2000)	1,272,731	434,479	1,707,210
Average Daily Circulation (2000)			855,664
Other OMA Total	Cable TV Households	Non-cable TV Households	Total TV Households
Estimated Station Totals*	333,750	52,280	386,030
Average Weekly Circulation (2000)	79,648	3,435	83,083
Average Daily Circulation (2000)			30,730

* Estimated station totals are sums of the Nielsen TV and Cable TV household estimates for each county in which the station registers viewing of more than 5% as per the Nielsen Survey Methods.

California—San Francisco

KPIX-DT Ch. 29

Network Service: CBS.

Grantee: CBS Broadcasting Inc., 600 New Hampshire Ave. NW, Suite 1200, Washington, DC 20037.

Studio: 855 Battery St., San Francisco, CA 94111.

Phone: 415-362-5550.

Digital Facilities: Channel No. 29 (560-566 MHz). Power: 1000-kw max. visual. Antenna: 1316-ft. above av. terrain, 640-ft. above ground, 1473-ft. above sea level.

Latitude	37°	45'	20"
Longitude	122°	27'	05"

Transmitter: One La Avanzada, Mount Sutro.

Definition: Standard & high.

Note: Latitude and longitude coordinates shown are based on the North American Datum of 1927 (NAD 27) as currently required by the Mass Media Bureau of the FCC.

Ownership: Viacom International Inc. (Group Owner).

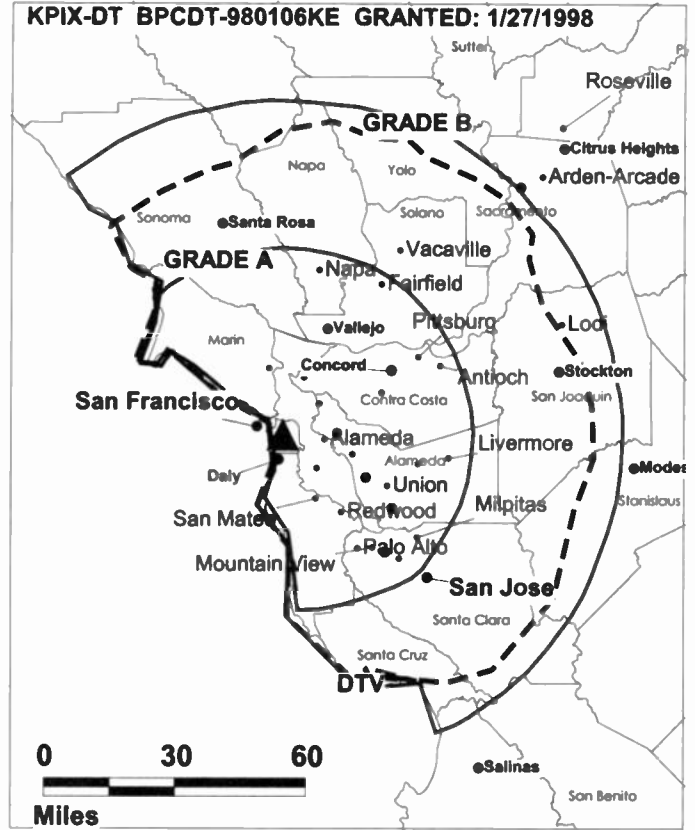
Began Digital Operation: November 1, 1998. Sale to present owner by CBS Inc. approved by FCC May 3, 2000.

Represented (legal): Leventhal, Senter & Lerman PLLC.

Personnel:

Jerry Eaton, General Manager.

Rates: On request.



© 2001 Warren Communications News

City of License: San Francisco. **Station DMA:** San Francisco-Oakland-San Jose. **Rank:** 5.

California—San Francisco

KPIX-TV Ch. 5

Network Service: CBS.

Licensee: CBS Broadcasting Inc., 600 New Hampshire Ave. NW, Suite 1200, Washington, DC 20037.

Studio: 855 Battery St., San Francisco, CA 94111.

Phone: 415-362-5550. **Fax:** 415-765-8844.

Web Site: <http://www.kpix.com>

Technical Facilities: Channel No. 5 (76-82 MHz). Authorized power: 100-kw visual, 20-kw aural. Antenna: 1660-ft. above av. terrain, 980-ft. above ground, 1811-ft. above sea level.

Latitude 37° 45' 20"
Longitude 122° 27' 05"

Transmitter: Mount Sutro Television Center.

Began Digital Operation: November 1, 1998.

Note: Latitude and longitude coordinates shown are based on the North American Datum of 1927 (NAD 27) as currently required by the Mass Media Bureau of the FCC.

Multichannel TV Sound: Stereo only.

Satellite Earth Stations: Transmit/receive Scientific-Atlanta, 11-meter; Scientific-Atlanta, 4.6-meter; Scientific-Atlanta, 7-meter; Scientific-Atlanta receivers.

News Services: AP, Bay City News, CBS Newspath, UPI.

Ownership: Viacom International Inc. (Group Owner).

Began Operation: December 22, 1948. Sale to present owner from CBS Inc. approved by FCC May 3, 2000. Sale to Group W by Associated Broadcasters Inc. approved by FCC July 2, 1954 (*Television Digest*, Vol. 9:45, 10:11, 15, 19, 27).

Represented (sales): CBS Television Stations National Sales.

Represented (legal): Leventhal, Senter & Lerman PLLC.

Personnel:

Jerry Eaton, Vice President & General Manager.

John Catchings, Station Operations Manager.

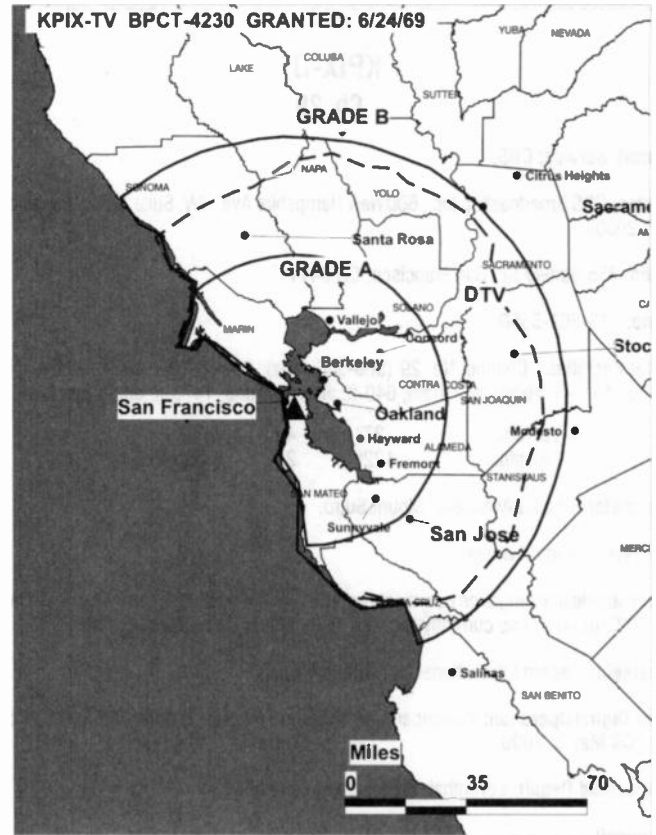
Florence Higa, Sales Operations Manager.

Alan Buckman, General Sales Manager.

Rosemary Roach, Programming Director.

Dave Hancock, Engineering Manager.

Brian Blum, Marketing Director.



© 2001 Warren Communications News

Rates: On request.

City of License: San Francisco. **Station DMA:** San Francisco-Oakland-San Jose. **Rank:** 5.

Circulation © 2000 Nielsen. Coverage based on Nielsen study.

Grand Total	Cable TV Households	Non-cable TV Households	Total TV Households
Estimated Station Totals*	2,058,390	818,280	2,876,670
Average Weekly Circulation (2000)	1,234,307	397,428	1,631,736
Average Daily Circulation (2000)			737,475
Station DMA Total	Cable TV Households	Non-cable TV Households	Total TV Households
Estimated Station Totals*	1,749,100	674,020	2,423,120
Average Weekly Circulation (2000)	1,175,314	384,211	1,559,524
Average Daily Circulation (2000)			714,947
Other DMA Total	Cable TV Households	Non-cable TV Households	Total TV Households
Estimated Station Totals*	309,290	144,260	453,550
Average Weekly Circulation (2000)	58,994	13,217	72,211
Average Daily Circulation (2000)			22,528

*Estimated station totals are sums of the Nielsen TV and Cable TV household estimates for each county in which the station registers viewing of more than 5% as per the Nielsen Survey Methods.

California—San Francisco

KRON-DT Ch. 57

Network Service: NBC.

Licensee: YBSF Inc., 599 Lexington Ave., 47th Floor, New York, NY 10022.

Studio: 1001 Van Ness Ave., San Francisco, CA 94109.

Phone: 415-441-4444.

Digital Facilities: Channel No. 57 (728-734 MHz). Power: 1000-kw max. visual. Antenna: 1463-ft. above av. terrain, 732-ft. above ground, 1565-ft. above sea level.

Latitude	37°	45'	19"
Longitude	122°	27'	06"

Transmitter: Sutro Tower, One La Avanzada Ave.

Note: Latitude and longitude coordinates shown are based on the North American Datum of 1927 (NAD 27) as currently required by the Mass Media Bureau of the FCC.

Ownership: Young Broadcasting Inc. (Group Owner).

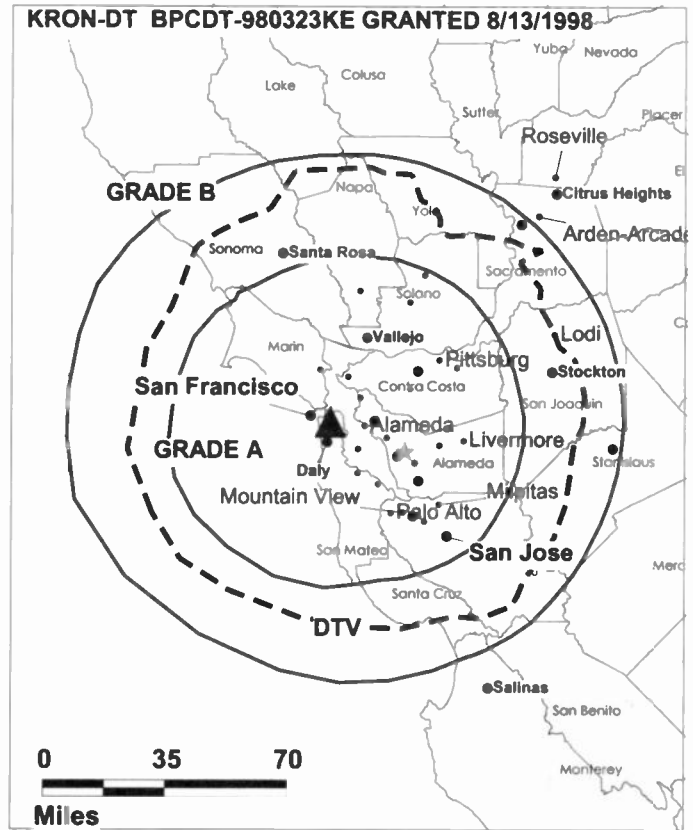
Began Digital Operation: April 26, 1999. Sale to present owner by Chronicle Publishing Co. approved by FCC February 29, 2000.

Represented (legal): Covington & Burling.

Represented (engineering): Hammett & Edison Inc.

Rates: On request.

City of License: San Francisco. **Station DMA:** San Francisco-Oakland-San Jose. **Rank:** 5.



© 2001 Warren Communications News

California—San Francisco

KRON-TV Ch. 4

Network Service: NBC.

Licensee: Young Broadcasting of San Francisco Inc., 599 Lexington Ave., 47th Floor, New York, NY 10022.

Studio: 1001 Van Ness Ave., San Francisco, CA 94109.

Phone: 415-441-4444. **Fax:** 415-561-8136; 415-561-8606.

Web Site: <http://www.kron.com>

Technical Facilities: Channel No. 4 (66-72 MHz). Authorized power: 100-kw visual, 15.1-kw aural. Antenna: 1660-ft. above av. terrain, 932-ft. above ground, 1766-ft. above sea level.

Latitude 37° 45' 19"
Longitude 122° 27' 06"

Transmitter: Clarendon Heights between Mount Sutro & Twin Peaks.

Began Digital Operation: April 26, 1999.

Note: Latitude and longitude coordinates shown are based on the North American Datum of 1927 (NAD 27) as currently required by the Mass Media Bureau of the FCC.

Multichannel TV Sound: Stereo and separate audio program.

Satellite Earth Stations: Transmit/receive Harris, 5-meter Ku-band; Andrew, 4.7-meter Ku & C-band; Satcom Technologies, 6-meter C-band; Superior, 6-meter C-band; Ver-tex, 4.3-meter Ku-band; Agile Omni, Harris, Microdyne, Scientific-Atlanta receivers.

News Services: AP, Bay City News, CNN Newsource, National Weather Service, NBC News Channel, Nexus.

Ownership: Young Broadcasting Inc. (Group Owner).

Began Operation: November 15, 1949. Sale to present owner from Chronicle Publishing Co. approved by FCC February 29, 2000 (*Television Digest*, Vol. 40:7, 27).

Represented (sales): Petry Television Inc.

Represented (legal): Covington & Burling.

Represented (engineering): Hammett & Edison Inc.

Personnel:

Alan Holzer, Vice President & Station Manager.

Richard Cerussi, Vice President & Sales Director.

Mark Murray, Vice President, Finance & Business Affairs.

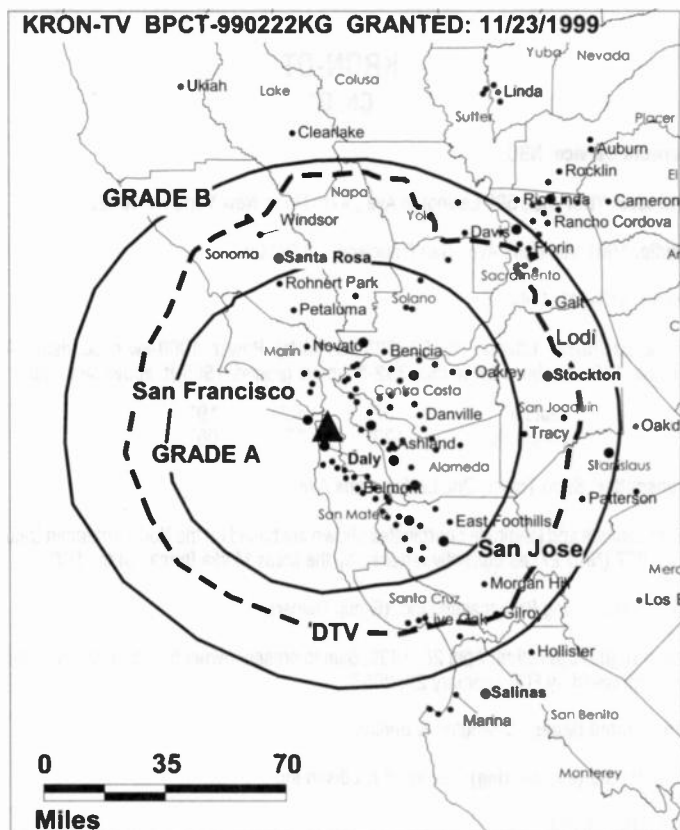
Richard Swanson, Vice President, Marketing & Programming.

Kevin Walsh, General Sales Manager.

Karen Orofino, Local Sales Manager.

Pat Notley, National Sales Manager.

Anne Thompson, National Sales Manager.



© 2001 Warren Communications News

Daniel Rosenhelm, News Director.

Craig Porter, Chief Engineer.

Jodie Chase, Press Relations.

Highest 30 Sec. Rate: \$14,000.

City of License: San Francisco. **Station DMA:** San Francisco-Oakland-San Jose. **Rank:** 5.

Circulation © 2000 Nielsen. Coverage based on Nielsen study.

Grand Total	Cable TV Households	Non-cable TV Households	Total TV Households
Estimated Station Totals*	2,036,200	730,510	2,766,710
Average Weekly Circulation (2000)	1,369,469	423,962	1,793,431
Average Daily Circulation (2000)			909,956
Station DMA Total	Cable TV Households	Non-cable TV Households	Total TV Households
Estimated Station Totals*	1,749,100	669,430	2,418,530
Average Weekly Circulation (2000)	1,294,945	418,119	1,713,064
Average Daily Circulation (2000)			882,336
Other DMA Total	Cable TV Households	Non-cable TV Households	Total TV Households
Estimated Station Totals*	287,100	61,080	348,180
Average Weekly Circulation (2000)	74,524	5,843	80,367
Average Daily Circulation (2000)			27,620

*Estimated station totals are sums of the Nielsen TV and Cable TV household estimates for each county in which the station registers viewing of more than 5% as per the Nielsen Survey Methods.

California—San Francisco

KTSF Ch. 26

Network Service: Independent.

Licensee: Lincoln Broadcasting Co., 100 Valley Dr., Brisbane, CA 94005.

Studio: 100 Valley Dr., Brisbane, CA 94005.

Phone: 415-468-2626. **Fax:** 415-467-7559.

Web Site: <http://www.ktsf.com>

Technical Facilities: Channel No. 26 (542-548 MHz). Authorized power: 2500-kw max. & 1910-kw horizontal visual, 250-kw max. & 191-kw horizontal aural. Antenna: 1481-ft. above av. terrain, 259-ft. above ground, 1539-ft. above sea level.

Latitude 37° 41' 12"
Longitude 122° 26' 03"

Transmitter: 250 Radio Rd., Brisbane.

Digital Facilities: Channel No. 27 (548-554 MHz). Power: 2-kw max. visual. Antenna: 1251-ft. above av. terrain, 72-ft. above ground.

Latitude 37° 41' 15"
Longitude 122° 26' 04"

Requests modification of CP for change to 1381-ft. above av. terrain, 230-ft. above ground, lat. 37° 41' 12", long. 122° 26' 03". BMPCDT-20000428AAT.

FCC Digital File Number: BPCDT-19991020ABI. Granted: December 9, 1999.

Note: Latitude and longitude coordinates shown are based on the North American Datum of 1927 (NAD 27) as currently required by the Mass Media Bureau of the FCC.

Satellite Earth Stations: Cablewave Systems, 2-meter Ku-band; Scientific-Atlanta, 7-meter C-band; Drake, M/A-Com, Scientific-Atlanta receivers.

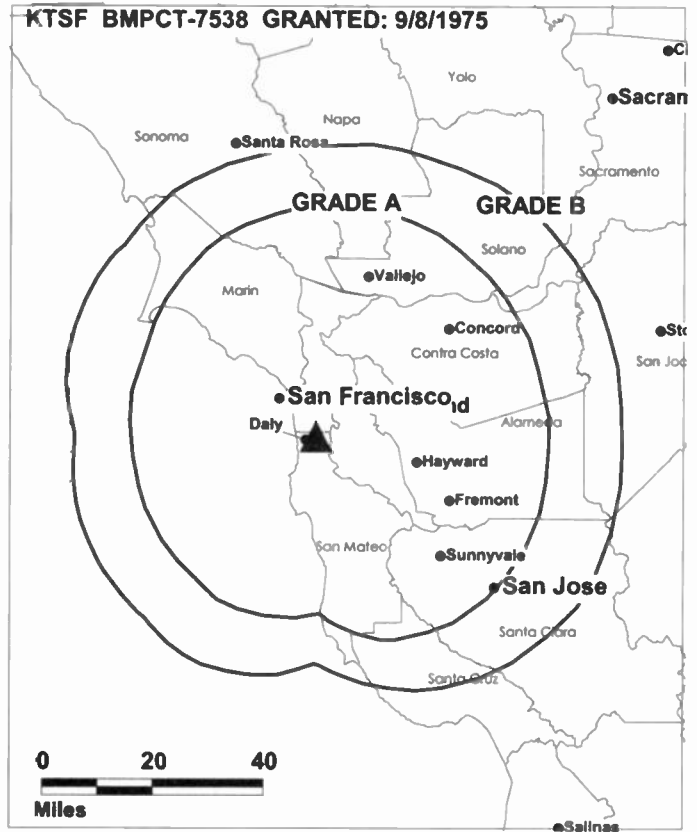
News Services: AP, Bay City News, CNN Newsource.

Ownership: Lincoln Broadcasting Co.

Began Operation: September 4, 1976.

Personnel:

- Lincoln L. Howell, President.
- Michael Sherman, General Manager.
- Jack Soo Hoo, Sales Manager.
- Karen Huynh, Business Manager.
- Victor Marino, Program Director.
- Rose Shrinlan, News & Public Affairs Director.



Michael P. Fusaro, Chief Engineer.

David Baker, Production Manager.

Rates: On request.

City of License: San Francisco. **Station DMA:** San Francisco-Oakland-San Jose. **Rank:** 5.

Circulation © 2000 Nielsen. Coverage based on Nielsen study.

Grand Total	Cable TV Households	Non-cable TV Households	Total TV Households
Estimated Station Totals*	972,920	548,620	1,521,540
Average Weekly Circulation (2000)	59,938	36,069	96,007
Average Daily Circulation (2000)			35,998
Station DMA Total	Cable TV Households	Non-cable TV Households	Total TV Households
Estimated Station Totals*	972,920	548,620	1,521,540
Average Weekly Circulation (2000)	59,938	36,069	96,007
Average Daily Circulation (2000)			35,998

*Estimated station totals are sums of the Nielsen TV and Cable TV household estimates for each county in which the station registers viewing of more than 5% as per the Nielsen Survey Methods.

California—Oakland-San Francisco

KTVU Ch. 2

Network Service: FOX.

Licensee: KTVU Partnership, 2 Jack London Square, Oakland, CA 94607.

Studio: 2 Jack London Square, Oakland, CA 94607.

Phone: 510-834-1212. **Fax:** 510-272-9957.

Web Site: <http://www.bayinsider.com/ktvu>

Technical Facilities: Channel No. 2 (54-60 MHz). Authorized power: 100-kw visual, 20-kw aural. Antenna: 1572-ft. above av. terrain, 843-ft. above ground, 1673-ft. above sea level.

Latitude 37° 45' 19"
Longitude 122° 27' 06"

Transmitter: One La Avanzada, San Francisco.

Began Digital Operation: November 18, 1998.

Note: Latitude and longitude coordinates shown are based on the North American Datum of 1927 (NAD 27) as currently required by the Mass Media Bureau of the FCC.

Multichannel TV Sound: Stereo and separate audio program.

Satellite Earth Stations: Microdyne, 5-meter Ku-band; Scientific-Atlanta, 10-meter C-band; Vertex, 5-meter Ku-band; Microdyne, Scientific-Atlanta receivers.

News Services: AP, Bay City News, CNN Newsource, Fox NewsEdge, Reuters TV.

Ownership: Cox Enterprises Inc. (Group Owner).

Began Operation: March 3, 1958. Sale to present owner approved by FCC October 16, 1963 (*Television Digest*, Vol. 3:32, 42).

Represented (sales): TeleRep Inc.

Represented (legal): Dow, Lohnes & Albertson PLLC.

Represented (engineering): Denny & Associates PC; Hammett & Edison Inc.

Personnel:

Kevin O'Brien, Vice President & General Manager.

Jeff Block, Station Manager.

Ed Cosci, Engineering Operations Manager.

Cheryl Cox, General Sales Manager.

Gregory Blite, Sales Manager.

Karen Hodges, Sales Manager.

Bob Shonkoff, Sales Manager.

Cindi Hagley, Sales Manager.

Richard Rogers, Sports Sales Manager.

Ken Manley, Engineering Maintenance Manager.

Andrew Finlayson, News Director.

Caroline Chang, Program Manager.

Kenny Wardell, Publicity Director.



© 2001 Warren Communications News

Adina Pasto, Controller.

Chris Wagner, New Business Development.

Steve Poitras, Marketing Director.

Phil Arnone, Local Programming Director.

Pat Macholl, Research Director.

Highest 30 Sec. Rate: \$25,000.

City of License: Oakland. **Station OMA:** San Francisco-Oakland-San Jose. **Rank:** 5.

Circulation © 2000 Nielsen. Coverage based on Nielsen study.

Grand Total	Cable TV Households	Non-cable TV Households	Total TV Households
Estimated Station Totals*	2,290,330	1,710,860	4,001,190
Average Weekly Circulation (2000)	1,414,981	498,124	1,913,106
Average Daily Circulation (2000)			790,190
Station OMA Total	Cable TV Households	Non-cable TV Households	Total TV Households
Estimated Station Totals*	1,749,100	674,020	2,423,120
Average Weekly Circulation (2000)	1,241,971	412,017	1,653,988
Average Daily Circulation (2000)			729,863
Other OMA Total	Cable TV Households	Non-cable TV Households	Total TV Households
Estimated Station Totals*	541,230	1,036,840	1,578,070
Average Weekly Circulation (2000)	173,011	86,107	259,118
Average Daily Circulation (2000)			60,328

*Estimated station totals are sums of the Nielsen TV and Cable TV household estimates for each county in which the station registers viewing of more than 5% as per the Nielsen Survey Methods.

California—Oakland-San Francisco

KTVU-DT Ch. 56

Network Service: FOX.

Licensee: KTVU Partnership, 2 Jack London Square, Oakland, CA 94607.

Studio: 2 Jack London Square, Oakland, CA 94607.

Phone: 510-834-1212. **Fax:** 510-272-9957.

Web Site: <http://www.bayinsider.com.ktvu>

Digital Facilities: Channel No. 56 (722-728 MHz). Power: 501-kw max. visual. Antenna: 1417-ft. above av. terrain, 673-ft. above ground, 1506-ft. above sea level.

Latitude	37°	45'	19"
Longitude	122°	27'	06"

Transmitter: One La Avanzada, San Francisco.

Note: Latitude and longitude coordinates shown are based on the North American Datum of 1927 (NAD 27) as currently required by the Mass Media Bureau of the FCC.

Ownership: Cox Enterprises Inc. (Group Owner).

Began Digital Operation: November 18, 1998.

Represented (engineering): Denny & Associates PC.

Personnel:

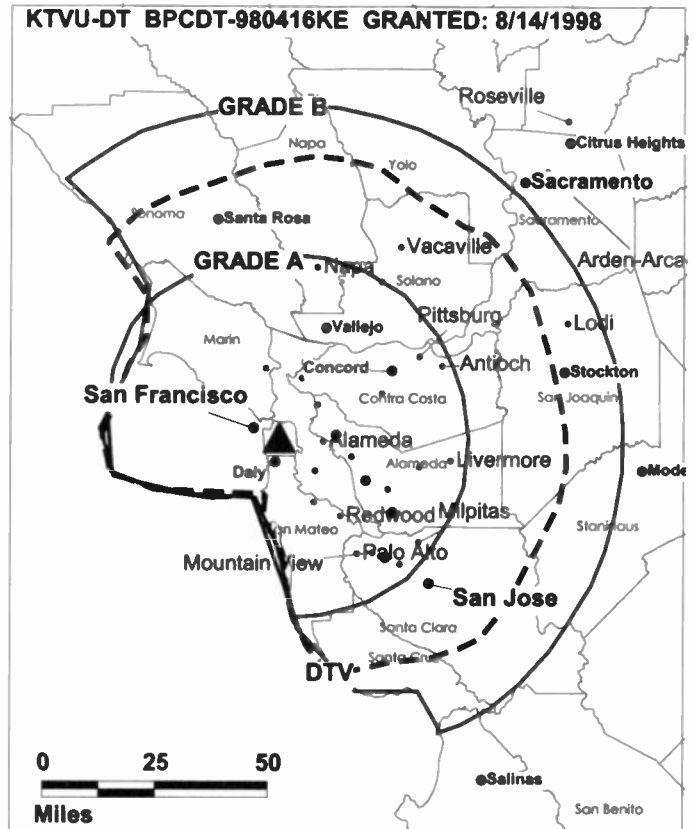
Kevin O'Brien, General Manager.

Jeff Block, Station Manager.

Ed Cosci, Engineering Operations Manager.

Cheryl Cox, General Sales Manager.

Ken Manley, Engineering Maintenance Manager.



Andrew Finlayson, News Director.

Rates: On request.

City of License: Oakland. **Station DMA:** San Francisco-Oakland-San Jose. **Rank:** 5.

California—San Jose

KICU-TV

Ch. 36

Network Service: Independent.

Licensee: KICU Inc., 2102 Commerce Dr., San Jose, CA 95131.

Studio: 2102 Commerce Dr., San Jose, CA 95131.

Phone: 408-953-3636. **Fax:** 408-953-3610.

E-mail: manager@kicu.com

Web Site: <http://www.kicu.com>

Technical Facilities: Channel No. 36 (602-608 MHz). Authorized power: 4098-kw max. & 1905-kw horizontal visual, 410-kw max. & 191-kw horizontal aural. Antenna: 2251-ft. above av. terrain, 570-ft. above ground, 3012-ft. above sea level.

Latitude 37° 29' 17"
Longitude 121° 51' 59"

Transmitter: Monument Peak, Alameda County.

Digital Facilities: Channel No. 52 (698-704 MHz). Power: 251-kw max. visual. Antenna: 2192-ft. above av. terrain, 512-ft. above ground, 2953-ft. above sea level.

Latitude 37° 29' 16.80"
Longitude 121° 51' 58.90"

Transmitter: Monument Peak.

FCC Digital File Number: BPCDT-990212KG (pending).

Note: Latitude and longitude coordinates shown are based on the North American Datum of 1927 (NAD 27) as currently required by the Mass Media Bureau of the FCC.

Multichannel TV Sound: Stereo and separate audio program.

Satellite Earth Station: Andrew, 5-meter Ku & C-band; Andrew, Avantek, M/A-Com, Scientific-Atlanta receivers.

News Services: AP, Reuters TV.

Ownership: KICU Inc.

Began Operation: October 1, 1967. Sale to Ralph C. Wilson Industries by Vincent B. Welch, et al., approved by FCC November 27, 1979 (*Television Digest*, Vol. 19:39). Sale to present owner by Ralph C. Wilson Jr. approved by FCC March 15, 1990.

Represented (sales): Settel Inc.

Represented (legal): Leventhal, Senter & Lerman PLLC.

Represented (engineering): Smith & Fisher.

Personnel:

Jim Evers, President & General Manager.

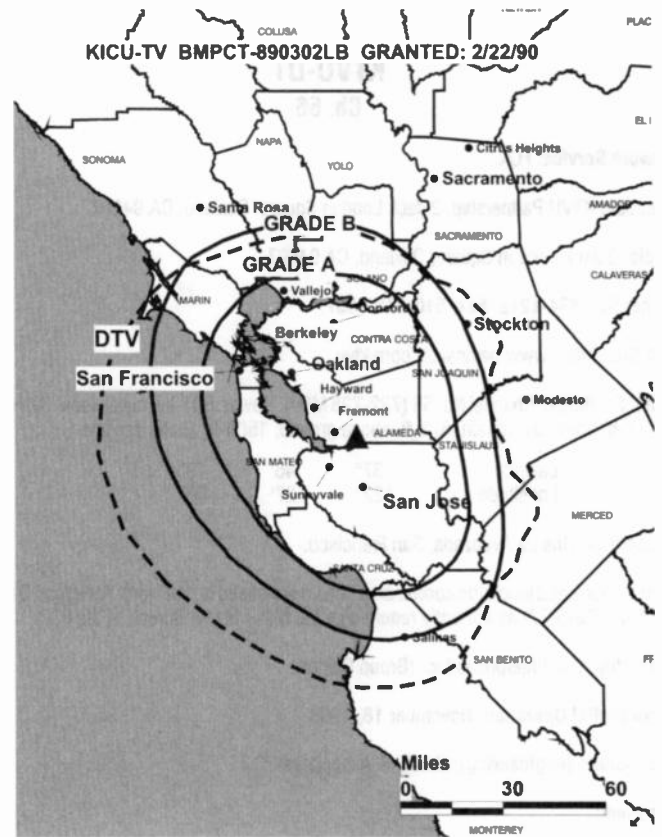
W. S. Beeman, Vice President & Director of Operations.

John Dubois, Vice President & General Sales Manager.

Tom Raponi, Station Manager.

Bruce Gossett, National Sales Manager.

Scott McIver, Sales Manager.



© 2001 Warren Communications News

Melissa Tench-Stevens, Program Director.

Catherine Clifton, Controller.

Brian Adams, Community Affairs Director.

Rates: On request.

City of License: San Jose. **Station DMA:** San Francisco-Oakland-San Jose. **Rank:** 5.

Circulation © 2000 Nielsen. Coverage based on Nielsen study.

Grand Total	Cable TV Households	Non-cable TV Households	Total TV Households
Estimated Station Totals*	2,116,200	739,130	2,855,330
Average Weekly Circulation (2000)	419,938	106,088	526,026
Average Daily Circulation (2000)			131,080
Station OMA Total	Cable TV Households	Non-cable TV Households	Total TV Households
Estimated Station Totals*	1,728,970	591,710	2,320,680
Average Weekly Circulation (2000)	351,605	95,953	447,558
Average Daily Circulation (2000)			112,585
Other OMA Total	Cable TV Households	Non-cable TV Households	Total TV Households
Estimated Station Totals*	387,230	147,420	534,650
Average Weekly Circulation (2000)	68,333	10,135	78,468
Average Daily Circulation (2000)			18,495

*Estimated station totals are sums of the Nielsen TV and Cable TV household estimates for each county in which the station registers viewing of more than 5% as per the Nielsen Survey Methods.

California—San Jose

KKPX Ch. 65

Network Service: PAX.

Licensee: Paxson San Jose License Inc., 601 Clearwater Park Rd., West Palm Beach, FL 33401.

Studio: 660 Price Ave., Suite B, Redwood City, CA 94063.

Phone: 650-369-6565. **Fax:** 650-369-4969.

Technical Facilities: Channel No. 65 (776-782 MHz). Authorized power: 3060-kw max. visual, 306-kw max. aural. Antenna: 2663-ft. above av. terrain, 196-ft. above ground, 3934-ft. above sea level.

Latitude 37° 06' 41"
Longitude 121° 50' 30"

Transmitter: Loma Prieta antenna farm, 15-mi. S of San Jose.

Digital Facilities: Channel No. 41 (632-638 MHz). Power: 1000-kw max. visual. Antenna: 1371-ft. above av. terrain, 290-ft. above ground.

Latitude 37° 41' 15"
Longitude 122° 26' 01"

FCC Digital File Number: BPCDT-19991101AEV (pending).

Note: Latitude and longitude coordinates shown are based on the North American Datum of 1927 (NAD 27) as currently required by the Mass Media Bureau of the FCC.

Satellite Earth Stations: Comtech, 3.8-meter Ku & C-band; Comtech, 5-meter Ku & C-band; Standard Communications receivers.

Ownership: Paxson Communications Corp. (Group Owner).

Began Operation: November 15, 1986. Sale to present owner approved by FCC March 22, 1995 (*Television Digest*, Vol. 35:1). Sale by Donald B. Thompson approved by FCC March 31, 1987.

Represented (engineering): Hammett & Edison Inc.

Personnel:

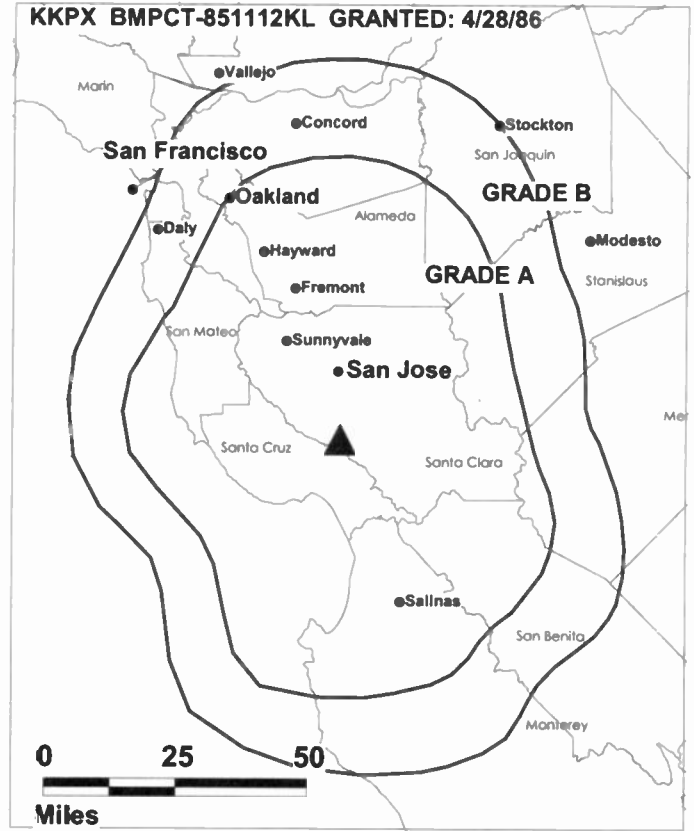
Mark Paretchan, General Manager.

Kathy Williams, Business Manager.

Elizabeth Maida, Account Executive.

Rates: On request.

City of License: San Jose. **Station DMA:** San Francisco-Oakland-San Jose. **Rank:** 5.



© 2001 Warren Communications News

Circulation © 2000 Nielsen. Coverage based on Nielsen study.

Grand Total	Cable TV Households	Non-cable TV Households	Total TV Households
Estimated Station Totals*	1,768,080	254,630	2,022,710
Average Weekly Circulation (2000)	132,721	20,027	152,749
Average Daily Circulation (2000)			41,853
Station DMA Total	Cable TV Households	Non-cable TV Households	Total TV Households
Estimated Station Totals*	1,600,040	200,880	1,800,920
Average Weekly Circulation (2000)	119,991	15,669	135,660
Average Daily Circulation (2000)			36,593
Other DMA Total	Cable TV Households	Non-cable TV Households	Total TV Households
Estimated Station Totals*	168,040	53,750	221,790
Average Weekly Circulation (2000)	12,730	4,359	17,089
Average Daily Circulation (2000)			5,259

*Estimated station totals are sums of the Nielsen TV and Cable TV household estimates for each county in which the station registers viewing of more than 5% as per the Nielsen Survey Methods.

California—San Jose

KNTV
Ch. 11

Network Service: IND, WBN.

Licensee: KNTV License Inc., 645 Park Ave., San Jose, CA 95110.

Studio: 645 Park Ave., San Jose, CA 95110.

Phone: 408-286-1111. **Fax:** 408-295-6502.

Web Site: <http://www.kntv.com>; <http://www.newschannel11.com>

Technical Facilities: Channel No. 11 (198-204 MHz). Authorized power: 181.5-kw visual. Antenna: 2769-ft. above av. terrain, 266-ft. above ground, 4052-ft. above sea level.

Latitude 37° 06' 40"
Longitude 121° 50' 34"

Transmitter: Loma Prieta Mountain, Santa Clara County, 15.5-mi. S of San Jose.

Began Digital Operation: October 20, 1999.

Note: Latitude and longitude coordinates shown are based on the North American Datum of 1927 (NAD 27) as currently required by the Mass Media Bureau of the FCC.

Satellite Earth Stations: Andrew, 4.5-meter; Andrew, 7.3-meter; Avantek receivers.

News Services: AP, Bay City News.

Ownership: Granite Broadcasting Corp. (Group Owner).

Began Operation: September 12, 1955. Sale to Landmark Communications Inc. by Gill Industries approved by FCC July 28, 1978 (*Television Digest*, Vol. 18:3). Sale to present owner approved by FCC November 17, 1989.

Represented (sales): Harrington, Righter & Parsons Inc.

Represented (legal): Akin, Gump, Strauss, Hauer & Feld LLP.

Personnel:

Bob Franklin, President & General Manager.

Robert Torres, General Sales Manager.

Judy Dixen, Local Sales Manager.

Brian Canady, National Sales Manager.

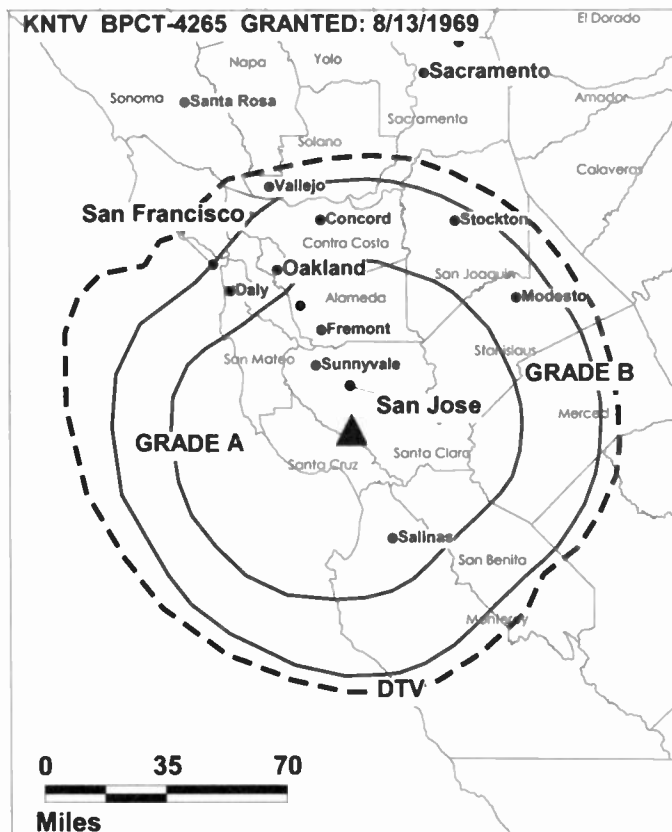
Eric Hulnick, News Director.

Bob Anderson, Programming & Creative Services Director.

Richard Swank, Engineering Director.

Jill Patton, Research Director.

Highest 30 Sec. Rate: \$3500.



© 2001 Warren Communications News

City of License: San Jose. **Station DMA:** Monterey-Salinas. **Rank:** 118.

Circulation © 2000 Nielsen. Coverage based on Nielsen study.

Grand Total	Cable TV Households	Non-cable TV Households	Total TV Households
Estimated Station Totals*	551,250	254,630	805,880
Average Weekly Circulation (2000)	257,382	76,191	333,572
Average Daily Circulation (2000)			137,692
Station DMA Total	Cable TV Households	Non-cable TV Households	Total TV Households
Estimated Station Totals*	174,880	53,750	228,630
Average Weekly Circulation (2000)	105,705	21,752	127,457
Average Daily Circulation (2000)			52,259
Other DMA Total	Cable TV Households	Non-cable TV Households	Total TV Households
Estimated Station Totals*	376,370	200,880	577,250
Average Weekly Circulation (2000)	151,677	54,438	206,116
Average Daily Circulation (2000)			85,433

* Estimated station totals are sums of the Nielsen TV and Cable TV household estimates for each county in which the station registers viewing of more than 5% as per the Nielsen Survey Methods.

California—San Jose

KNTV-DT Ch. 12

Network Service: WBN.

Licensee: KNTV License Inc., 645 Park Ave., San Jose, CA 95110.

Phone: 408-286-1111.

Digital Facilities: Channel No. 12 (204-210 MHz). Power: 8.9-kw visual. Antenna: 2736-ft. above av. terrain, 233-ft. above ground, 4019-ft. above sea level.

Latitude	37°	06'	40"
Longitude	121°	50'	34"

Transmitter: Loma Prieta Mountain.

Definition: High.

Note: Latitude and longitude coordinates shown are based on the North American Datum of 1927 (NAD 27) as currently required by the Mass Media Bureau of the FCC.

Ownership: Granite Broadcasting Corp. (Group Owner).

Began Digital Operation: October 20, 1999.

Represented (engineering): Hammett & Edison Inc.

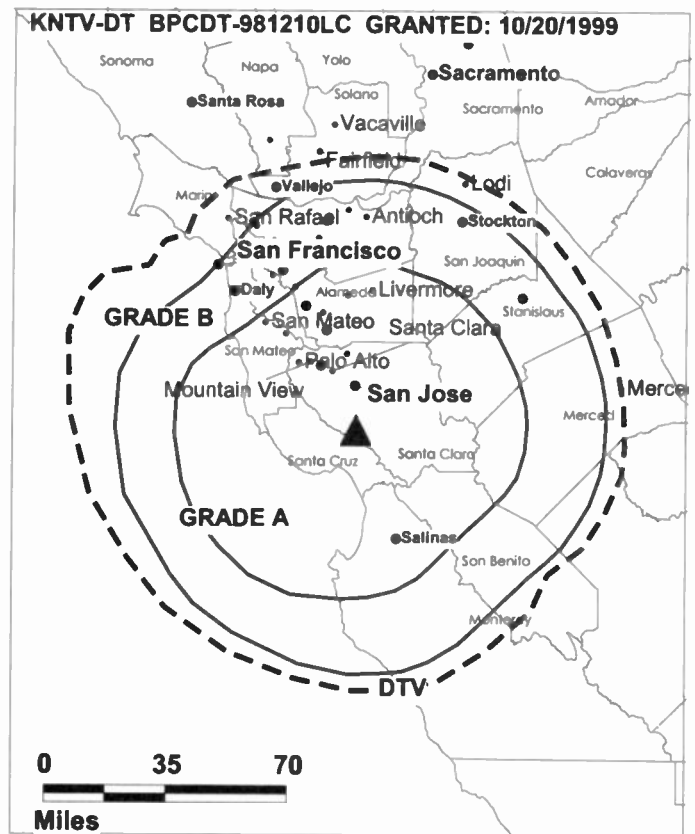
Personnel:

Bob Franklin, General Manager.

Richard Swank, Chief technician.

Rates: On request.

City of License: San Jose. **Station DMA:** Monterey-Salinas. **Rank:** 112.



© 2001 Warren Communications News

California—San Jose

KSTS
Ch. 48

Network Service: Telemundo.

Licensee: Telemundo of Northern California License Corp., 1740 Broadway, 8th Floor, New York, NY 10019.

Studio: 2349 Bering Dr., San Jose, CA 95131.

Phone: 408-944-4848. **Fax:** 408-433-5921.

Web Site: <http://www.ksts.com>

Technical Facilities: Channel No. 48 (674-680 MHz). Authorized power: 4570-kw max. visual, 457-kw max. aural. Antenna: Circularly polarized, 2070-ft. above av. terrain, 322-ft. above ground, 2872-ft. above sea level.

Latitude 37° 29' 05"
Longitude 121° 51' 51"

Holds CP for change to 2510-kw max. visual, 2246-ft. above av. terrain, 415-ft. above ground, 3024-ft. above sea level, lat. 37° 29' 57", long. 121° 52' 16", transmitter to Mount Allison, 7.2-mi. E of Fremont. BPCT-960711LC.

Transmitter: Monument Peak, approx. 10-mi. NNE of San Jose.

Digital Facilities: Channel No. 49 (680-686 MHz). Power: 200-kw max. visual. Antenna: 2257-ft. above av. terrain, 420-ft. above ground, 3025-ft. above sea level.

Latitude 37° 29' 57"
Longitude 121° 52' 16"

Transmitter: Mount Allison, 7.1-mi. E of Fremont.

FCC Digital File Number: BPCDT-981218KH (pending).

Note: Latitude and longitude coordinates shown are based on the North American Datum of 1927 (NAD 27) as currently required by the Mass Media Bureau of the FCC.

Satellite Earth Stations: Microwave General, 3-meter; Microwave General, 5-meter; Harris, M/A-Com, RCA receivers.

News Services: AP, Bay City News.

Ownership: Telemundo Holdings Inc. (Group Owner).

Began Operation: May 31, 1981. Sale to present owner by National Group TV Inc. (N. John Douglas, et al.) approved by FCC July 31, 1987 (*Television Digest*, Vol. 27:26, 34).

Represented (sales): Telemundo Network Sales.

Represented (legal): Dow, Lohnes & Albertson PLLC.

Personnel:

Eduardo Dominguez, Vice President & General Manager.

Brian Canady, General Sales Manager.

Andy Peterson, National Sales Manager.

Angelica Quiroga, Operations Manager.

Carlos Quevedo, Chief Engineer.



© 2001 Warren Communications News

Maribel Madrigal, Promotions & Advertising Director.

Ken Elkin, Business Manager.

Jenny Delaney, Public & Community Relations Manager.

Rates: On request.

City of License: San Jose. **Station DMA:** San Francisco-Oakland-San Jose. **Rank:** 5.

Circulation © 2000 Nielsen. Coverage based on Nielsen study.

Grand Total	Cable TV Households	Non-cable TV Households	Total TV Households
Estimated Station Totals*	39,000	162,040	201,040
Average Weekly Circulation (2000)	3,394	8,102	11,496
Average Daily Circulation (2000)			4,206
Station DMA Total	Cable TV Households	Non-cable TV Households	Total TV Households
Estimated Station Totals*	32,160	162,040	194,200
Average Weekly Circulation (2000)	2,348	8,102	10,450
Average Daily Circulation (2000)			3,946
Other DMA Total	Cable TV Households	Non-cable TV Households	Total TV Households
Estimated Station Totals*	6,840	0	6,840
Average Weekly Circulation (2000)	1,047	0	1,047
Average Daily Circulation (2000)			260

*Estimated station totals are sums of the Nielsen TV and Cable TV household estimates for each county in which the station registers viewing of more than 5% as per the Nielsen Survey Methods.

California—San Luis Obispo

KSBY Ch. 6

Network Service: NBC.

Licensee: SJL of California LP, 633 Picacho Lane, Montecito, CA 93108.

Studio: 1772 Calle Joaquin, San Luis Obispo, CA 93405.

Phone: 805-541-6666. **Fax:** 805-541-5142.

E-mail: ksby@ksby.com

Technical Facilities: Channel No. 6 (82-88 MHz). Authorized power: 100-kw visual, 12-kw aural. Antenna: 1781-ft. above av. terrain, 459-ft. above ground, 2904-ft. above sea level.

Latitude 35° 21' 37.00"
Longitude 120° 39' 17.50"

Transmitter: Los Padres Forest, 5.5-mi. N of town.

Digital Facilities: Channel No. 15 (476-482 MHz). Power: 1000-kw max. visual. Antenna: 1690-ft. above av. terrain, 367-ft. above ground.

Latitude 35° 21' 37.00"
Longitude 120° 39' 18.00"

Transmitter: Cuesta Peak, San Luis Obispo, CA.

FCC Digital File Number: BPCDT-19991012AAAY (pending).

Note: Latitude and longitude coordinates shown are based on the North American Datum of 1927 (NAD 27) as currently required by the Mass Media Bureau of the FCC.

Multichannel TV Sound: Stereo only.

News Services: AP, CNN Newsource.

Ownership: SJL Communications LP (Group Owner).

Began Operation: May 25, 1953. John C. Cohan & Jerome Kantro's purchase of TV & radio KVEC from Christina M. Jacobson & Leslie H. Hacker approved by FCC June 13, 1956 (*Television Digest*, Vol. 12:24; 13:22, 29). Subsequent sale to Central California Communications Corp. (formerly Salinas Valley Broadcasting Corp.) by Cohan & Kantro approved by FCC July 18, 1957. Sale to John Blair & Co. approved by FCC February 14, 1979 (Vol. 18:3). Sale to Gillett Holdings Inc. approved by FCC December 30, 1986. Transfer to Trustee granted by FCC September 1, 1992. Sale to EP Communications approved by FCC May 26, 1994. Sale to present owner by EP Communications approved by FCC November 21, 1995.

Represented (sales): TeleRep Inc.

Represented (legal): Latham & Watkins.

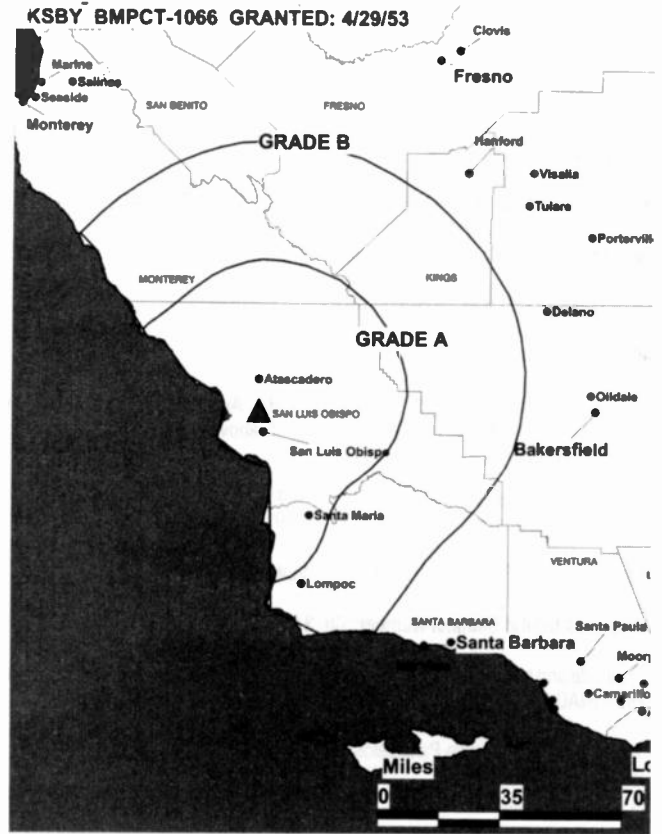
Represented (engineering): du Treil, Lundin & Rackley Inc.

Personnel:

Richard Armfield, President & General Manager.

Mark LaCrue, General Sales Manager.

Dave Colby, News Director.



© 2001 Warren Communications News

Carl Edge, Program Director.

Walt Ward, Chief Engineer.

Madeline Palaszewski, Promotions Director.

Wade O'Hagan, Controller.

Highest 30 Sec. Rate: \$1500.

City of License: San Luis Obispo. **Station DMA:** Santa Barbara-Santa Maria-San Luis Obispo. **Rank:** 117.

Circulation © 2000 Nielsen. Coverage based on Nielsen study.

Grand Total	Cable	Non-cable	Total
	TV Households	TV Households	TV Households
Estimated Station Totals*	184,780	43,570	228,350
Average Weekly Circulation (2000)	121,722	18,717	140,439
Average Daily Circulation (2000)			78,784
Station DMA Total	Cable	Non-cable	Total
	TV Households	TV Households	TV Households
Estimated Station Totals*	184,780	43,570	228,350
Average Weekly Circulation (2000)	121,722	18,717	140,439
Average Daily Circulation (2000)			78,784

*Estimated station totals are sums of the Nielsen TV and Cable TV household estimates for each county in which the station registers viewing of more than 5% as per the Nielsen Survey Methods.

California—San Luis Obispo

KTAS Ch. 33

Network Service: Univision.

Licensee: R & C Enterprises, 1138 W. Church, Santa Maria, CA 93458.

Studio: 1138 W. Church, Box 172, Santa Maria, CA 93458.

Phone: 805-928-7700. **Fax:** 805-928-8606.

E-mail: ktastv@fix.net

Technical Facilities: Channel No. 33 (584-590 MHz). Authorized power: 60.3-kw max. visual. Antenna: 1444-ft. above av. terrain, 75-ft. above ground, 2552-ft. above sea level.

Latitude	35°	21'	38"
Longitude	120°	39'	21"

Transmitter: Cuesta Peak, San Luis Obispo County.

FCC Proposed Digital Channel Number: Ch. 34.

Note: Latitude and longitude coordinates shown are based on the North American Datum of 1927 (NAD 27) as currently required by the Mass Media Bureau of the FCC.

Ownership: Raul & Consuelo Palazuelos.

Began Operation: January 21, 1990. Left air in 1993, returned to air February 7, 1997.

Represented (sales): Univision.

Represented (legal): Dick Hildreth.

Represented (engineering): Roy Keefer.

Personnel:

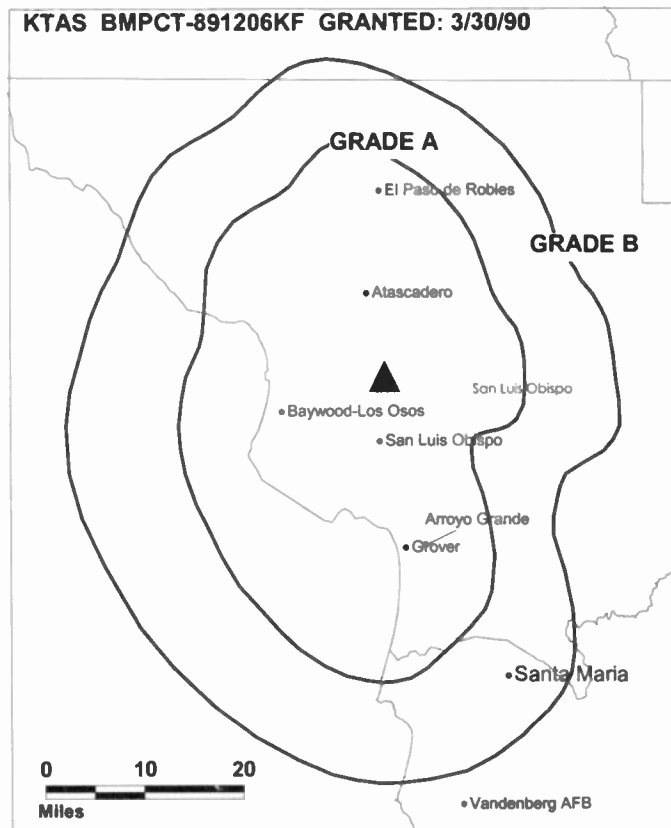
Sandy Keefer, General Manager.

Roy Keefer, Chief Engineer.

Jose Guzman, News Director & Production Manager.

Rates: On request.

City of License: San Luis Obispo. **Station OMA:** Santa Barbara-Santa Maria-San Luis Obispo. **Rank:** 117.



© 2001 Warren Communications News

Circulation © 2000 Nielsen. Coverage based on Nielsen study.

Grand Total	Cable TV Households	Non-cable TV Households	Total TV Households
Estimated Station Totals*	123,150	0	123,150
Average Weekly Circulation (2000)	13,160	0	13,160
Average Daily Circulation (2000)			8,619
Station DMA Total	Cable TV Households	Non-cable TV Households	Total TV Households
Estimated Station Totals*	123,150	0	123,150
Average Weekly Circulation (2000)	13,160	0	13,160
Average Daily Circulation (2000)			8,619

*Estimated station totals are sums of the Nielsen TV and Cable TV household estimates for each county in which the station registers viewing of more than 5% as per the Nielsen Survey Methods.

California—Oxnard-Santa Barbara

KADY-TV Ch. 63

Network Service: UPN.

Licensee: Biltmore Broadcasting LLC, 8889 Pelican Bay Blvd., No. 50, Naples, FL 34108.

Studio: 950 Flynn Rd., Camarillo, CA 93012.

Phone: 805-388-0081. **Fax:** 805-388-9693.

E-mail: kadytv@aol.com

Technical Facilities: Channel No. 63 (764-770 MHz). Authorized power: 1782-kw max. visual, 392-kw max. aural. Antenna: 1802-ft. above av. terrain, 396-ft. above ground, 2706-ft. above sea level.

Latitude 34° 19' 49"
Longitude 119° 01' 24"

Holds CP for change to 5010-kw max. visual, 2001-ft. above av. terrain, 574-ft. above ground, 2884-ft. above sea level. BPCD-980702KG.

Transmitter: South Mountain, 3-mi. SE of Santa Paula.

Digital Facilities: Channel No. 24 (530-536 MHz). Power: 75-kw max. visual. Antenna: 2630-ft. above av. terrain, 320-ft. above ground.

Latitude 34° 19' 49"
Longitude 119° 01' 24"

Transmitter: Santa Paula.

FCC Digital File Number: BPCDT-19991028AEN (pending).

Note: Latitude and longitude coordinates shown are based on the North American Datum of 1927 (NAD 27) as currently required by the Mass Media Bureau of the FCC.

Multichannel TV Sound: Stereo and separate audio program.

Satellite Earth Stations: Miralite, 3.6-meter C-band; Miralite, 4.5-meter Ku-band; Miralite, 4.7-meter C-band; Miralite, RCA receivers.

Ownership: Biltmore Broadcasting LLC.

Began Operation: August 17, 1985. Sale (as KTIE) to Riklis Broadcasting by KTIE Inc. (Donald Sterling & Thome Donnelly Jr.) approved by FCC November 24, 1987. Sale to HBC Holdings approved by FCC August 16, 1991. Sale to present owner by HBC Holdings approved by FCC April 29, 1998 (*Television Digest*, Vol. 38:2).

Represented (legal): Wiley, Rein & Fielding.

Personnel:

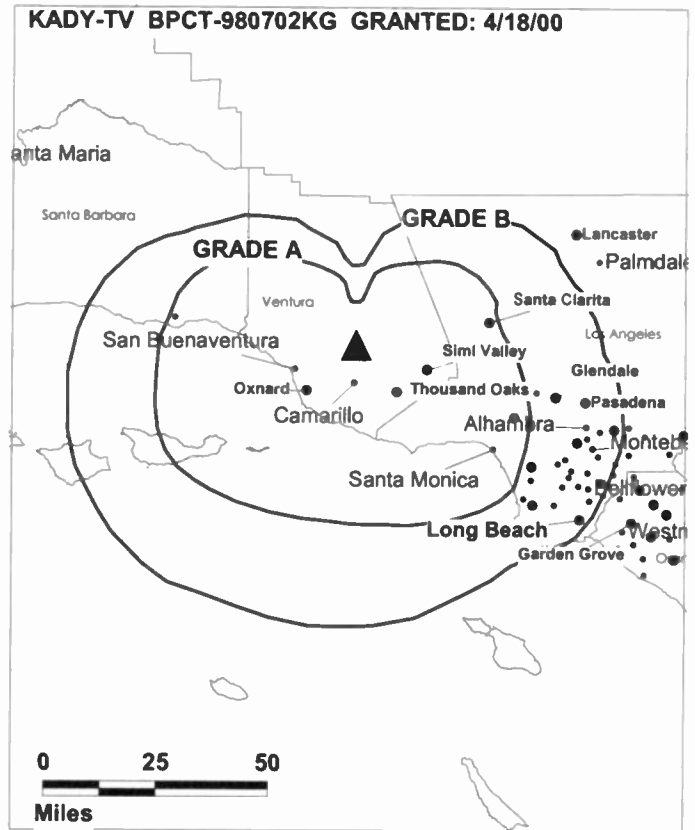
Joel B. Day, General Manager & Chief Operating Officer.

Pablo F. Ortiz, General Sales Manager.

Azure Hawton, Promotions & Community Calendar Producer.

Jeanette Kuszyk, Business Manager.

Edward Sliimak, Chief Engineer.



Russell Stemper, Operations Manager.

Highest 30 Sec. Rate: \$400.

City of License: Oxnard. **Station DMA:** Santa Barbara-Santa Maria-San Luis Obispo. **Rank:** 117.

Circulation © 2000 Nielsen. Coverage based on Nielsen study.

Grand Total	Cable TV Households	Non-cable TV Households	Total TV Households
Estimated Station Totals*	341,250	27,860	369,110
Average Weekly Circulation (2000)	35,661	3,094	38,755
Average Daily Circulation (2000)			8,155
Station DMA Total	Cable TV Households	Non-cable TV Households	Total TV Households
Estimated Station Totals*	130,140	4,790	134,930
Average Weekly Circulation (2000)	12,439	326	12,765
Average Daily Circulation (2000)			2,769
Other DMA Total	Cable TV Households	Non-cable TV Households	Total TV Households
Estimated Station Totals*	211,110	23,070	234,180
Average Weekly Circulation (2000)	23,222	2,768	25,991
Average Daily Circulation (2000)			5,386

* Estimated station totals are sums of the Nielsen TV and Cable TV household estimates for each county in which the station registers viewing of more than 5% as per the Nielsen Survey Methods.

California—Santa Barbara

KEYT-TV Ch. 3

Network Service: ABC.

Licensee: Smith Broadcasting of Santa Barbara LP, Box 729, Santa Barbara, CA 93102.

Studio: 730 Miramonte Dr., Santa Barbara, CA 93109.

Phone: 805-882-3933. **Fax:** 805-882-3934.

E-mail: keytgm@aol.com

Web Site: <http://www.keyt.com>

Technical Facilities: Channel No. 3 (60-66 MHz). Authorized power: 50-kw visual, 5.89-kw aural. Antenna: 3010-ft. above av. terrain, 201-ft. above ground, 4201-ft. above sea level.

Latitude	34°	31'	32"
Longitude	119°	57'	08"

Transmitter: TV Peak, Santa Ynez Mountains.

Digital Facilities: Channel No. 27 (548-554 MHz). Power: 300-kw max. visual. Antenna: 3018-ft. above av. terrain, 85-ft. above ground.

Latitude	34°	31'	32"
Longitude	119°	57'	28"

FCC Digital File Number: BPCDT-19991029ABY. Granted: December 9, 1999.

Note: Latitude and longitude coordinates shown are based on the North American Datum of 1927 (NAD 27) as currently required by the Mass Media Bureau of the FCC.

Satellite Earth Stations: Comtech, 3.8-meter Ku & C-band; Scientific-Atlanta, 4.6-meter C-band; Scientific-Atlanta, 5-meter C-band; Scientific-Atlanta, Standard Communications receivers.

News Service: AP.

Ownership: Smith Broadcasting Group Inc. (Group Owner); Harron Television Holdings (Group Owner).

Began Operation: July 24, 1953. Sale to William F. Luton & family by Harry C. Butcher-Collin M. Selph group approved by FCC March 27, 1957 (*Television Digest*, Vol. 12:52, 13:9, 13). Sale to Shamrock Broadcasting by Luton approved by FCC October 16, 1984. Sale to present owners by Shamrock approved by FCC April 21, 1987 (Vol. 27:8).

Represented (sales): Blair Television.

Represented (legal): Hogan & Hartson LLP.

Personnel:

Robert Grissom, Vice President & General Manager.

Gary Kasper, Local Sales Manager.

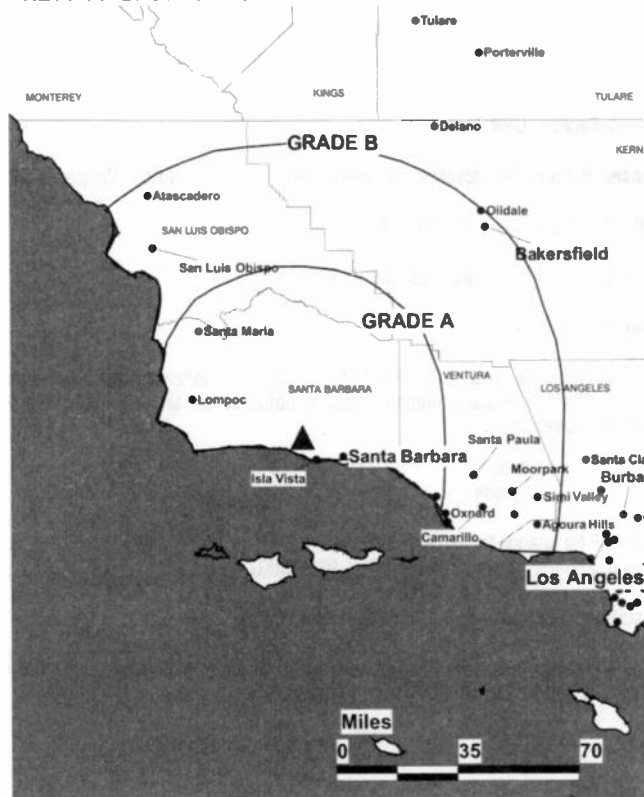
Sandy Shields, News Director.

Renee Foley, Program Director.

Bill Henry, Community Relations Director.

Don Katich, Broadcast Operations Director.

KEYT-TV BPCT-1122 GRANTED: 11/12/52



© 2001 Warren Communications News

Mike Guinen, Chief Engineer.

Jeff Martin, Promotion Director.

Mark Keenan, Business Manager.

Rates: On request.

City of License: Santa Barbara. **Station DMA:** Santa Barbara-Santa Maria-San Luis Obispo. **Rank:** 117.

Circulation © 2000 Nielsen. Coverage based on Nielsen study.

Grand Total	Cable TV Households	Non-cable TV Households	Total TV Households
Estimated Station Totals*	395,890	66,640	462,530
Average Weekly Circulation (2000)	199,963	14,393	214,356
Average Daily Circulation (2000)			97,970
Station OMA Total	Cable TV Households	Non-cable TV Households	Total TV Households
Estimated Station Totals*	184,780	43,570	228,350
Average Weekly Circulation (2000)	131,141	11,186	142,327
Average Daily Circulation (2000)			71,976
Other OMA Total	Cable TV Households	Non-cable TV Households	Total TV Households
Estimated Station Totals*	211,110	23,070	234,180
Average Weekly Circulation (2000)	68,822	3,207	72,029
Average Daily Circulation (2000)			25,994

* Estimated station totals are sums of the Nielsen TV and Cable TV household estimates for each county in which the station registers viewing of more than 5% as per the Nielsen Survey Methods.

California—Santa Maria

KCOY-TV Ch. 12

Network Service: CBS.

Licensee: AK Media Group Inc., 1333 New Hampshire Ave. NW, Suite 1000, Washington, DC 20036.

Studio: 1211 W. McCoy Lane, Santa Maria, CA 93455.

Phones: 805-925-1200; 815-987-3550. **Fax:** 805-922-9830.

E-mail: dulrickson@ackerley.com

Technical Facilities: Channel No. 12 (204-210 MHz). Authorized power: 115-kw visual, 22.9-kw aural. Antenna: 1941-ft. above av. terrain, 137-ft. above ground, 3385-ft. above sea level.

Latitude 34° 54' 37"
Longitude 120° 11' 08"

Transmitter: Tepusquet Peak.

Digital Facilities: Channel No. 19 (500-506 MHz). Power: 188.3-kw max. visual. Antenna: 1916-ft. above av. terrain, 121-ft. above ground.

Latitude 34° 54' 37"
Longitude 120° 11' 09"

FCC Digital File Number: BPCDT-19991101AFZ (pending).

Note: Latitude and longitude coordinates shown are based on the North American Datum of 1927 (NAD 27) as currently required by the Mass Media Bureau of the FCC.

Multichannel TV Sound: Stereo only.

Satellite Earth Stations: RCA, 5-meter Ku-band; United Satellite Systems, 5-meter C-band; Scientific-Atlanta receivers.

News Service: AP.

Ownership: The Ackerley Group (Group Owner).

Began Operation: March 16, 1964. Transfer of negative control from Dale G. Moore approved by FCC June 30, 1971. Sale to Stauffer Communications by Helen Pedotti, et al., approved by FCC June 17, 1980 (*Television Digest*, Vol. 20:5). Sale to Morris Communications Corp. approved by FCC May 2, 1995. Sale to Benedek Broadcasting Co LLC approved by FCC April 12, 1996 (Vol. 35:49). Sale to present owner by Benedek Broadcasting Co. LLC approved by FCC April 16, 1999 (Vol. 39:1).

Represented (sales): Katz Continental Television.

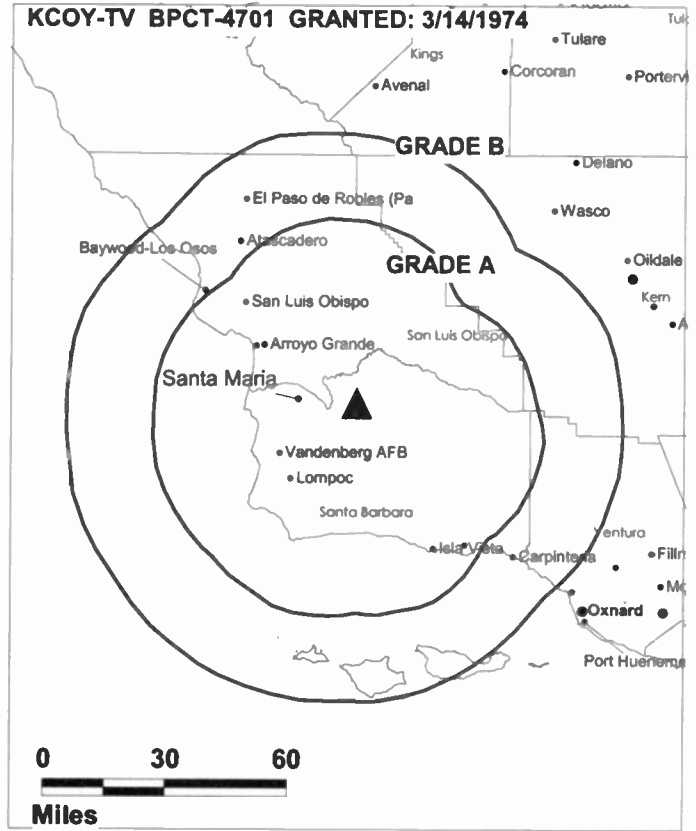
Represented (legal): Rubin, Winston, Diercks, Harris & Cooke LLP.

Personnel:

Dave Ulrickson, Vice President & General Manager.

Dave Fete, Operations Manager.

Jimmy Sprague, Chief Engineer.



© 2001 Warren Communications News

Mark Hatfield, News Director.

Silvia Navarre, Business Manager.

Highest 30 Sec. Rate: \$1000.

City of License: Santa Maria. **Station DMA:** Santa Barbara-Santa Maria-San Luis Obispo. **Rank:** 117.

Circulation © 2000 Nielsen. Coverage based on Nielsen study.

Grand Total	Cable TV Households	Non-cable TV Households	Total TV Households
Estimated Station Totals*	184,780	38,780	223,560
Average Weekly Circulation (2000)	119,708	11,632	131,340
Average Daily Circulation (2000)			57,117
Station DMA Total	Cable TV Households	Non-cable TV Households	Total TV Households
Estimated Station Totals*	184,780	38,780	223,560
Average Weekly Circulation (2000)	119,708	11,632	131,340
Average Daily Circulation (2000)			57,117

*Estimated station totals are sums of the Nielsen TV and Cable TV household estimates for each county in which the station registers viewing of more than 5% as per the Nielsen Survey Methods.

California—Santa Rosa

KFTY
Ch. 50

Network Service: Independent.

Licensee: Ackerley Communications Group Inc., 533 Mendocino Ave., Santa Rosa, CA 95401.

Studio: 533 Mendocino Ave., Santa Rosa, CA 95401.

Mailing Address: Box 1150, Santa Rosa, CA 95402.

Phone: 707-526-5050. **Fax:** 707-526-7429.

E-mail: kfty@ackerly.com

Technical Facilities: Channel No. 50 (686-692 MHz). Authorized power: 302-kw max. & 209-kw horizontal visual, 12.6-kw aural. Antenna: 3084-ft. above av. terrain, 144-ft. above ground, 4454-ft. above sea level.

Latitude	38°	40'	09.60"
Longitude	122°	37'	51.70"

Holds CP for change to 398-kw max. visual. BPCT-900511KF.

Transmitter: 16-mi. NE of Santa Rosa on Mount St. Helena.

Digital Facilities: Channel No. 54 (710-716 MHz). Power: 23.5-kw max. visual. Antenna: 3061-ft. above av. terrain, 152-ft. above ground.

Latitude	38°	40'	10"
Longitude	122°	37'	57"

FCC Digital File Number: BPCDT-19991101AGA. Granted: June 14, 2000.

Note: Latitude and longitude coordinates shown are based on the North American Datum of 1927 (NAD 27) as currently required by the Mass Media Bureau of the FCC.

Satellite Earth Stations: Simulsat, 5-meter C-band; Vertex, 4.6-meter Ku-band; M/A-Com, Scientific-Atlanta receivers.

News Services: AP, Bay City News, CNN Newsource.

Ownership: The Ackerley Group (Group Owner).

Began Operation: May 1, 1981. Sale to Gary B. Heck by Sonoma Broadcasting Inc. approved by FCC October 26, 1991. Sale to present owner approved March 7, 1996.

Represented (legal): Rubin, Winston, Diercks, Harris & Cooke.

Represented (engineering): Hatfield & Dawson.

Personnel:

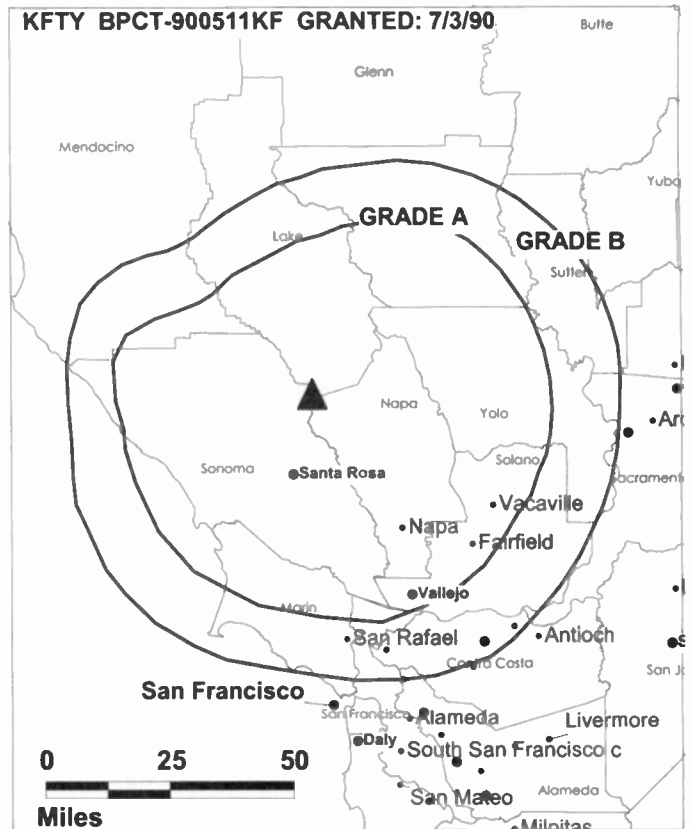
John Burgess, Vice President & General Manager.

Randy Rogers, Sales Manager.

Rick Starkey, Program Director.

Warren Holy Bee, Chief Engineer.

Arlo Barbo, Controller.



© 2001 Warren Communications News

Highest 30 Sec. Rate: \$300.

City of License: Santa Rosa. **Station DMA:** San Francisco-Oakland-San Jose. **Rank:** 5.

Circulation © 2000 Nielsen. Coverage based on Nielsen study.

Grand Total	Cable	Non-cable	Total
	TV Households	TV Households	TV Households
Estimated Station Totals*	323,380	120,670	444,050
Average Weekly Circulation (2000)	67,958	9,894	77,852
Average Daily Circulation (2000)			19,686
Station DMA Total	Cable	Non-cable	Total
	TV Households	TV Households	TV Households
Estimated Station Totals*	323,380	105,340	428,720
Average Weekly Circulation (2000)	67,958	9,020	76,978
Average Daily Circulation (2000)			19,609
Other DMA Total	Cable	Non-cable	Total
	TV Households	TV Households	TV Households
Estimated Station Totals*	0	15,330	15,330
Average Weekly Circulation (2000)	0	874	874
Average Daily Circulation (2000)			77

*Estimated station totals are sums of the Nielsen TV and Cable TV household estimates for each county in which the station registers viewing of more than 5% as per the Nielsen Survey Methods.

California—Twentynine Palms

KVMD Ch. 31

Network Service: Independent.

Licensee: Desert 31 Television Inc., 22720 S.E. 410th St., Enumclaw, WA 98022.

Studio: No. 3, 6448 Hallee Rd., Joshua Tree, CA 92252.

Phone: 760-366-9881. **Fax:** 760-366-2976.

Technical Facilities: Channel No. 31 (572-578 MHz). Authorized power: 36.4-kw max. visual. Antenna: 295-ft. above av. terrain, 112-ft. above ground, 3176-ft. above sea level.

Latitude	34°	09'	15"
Longitude	116°	11'	50"

Requests modification of CP for change to 11.5-kw max. visual. BMPCT-950922KH.

Transmitter: 1.3-mi. N of State Hwy. 62, Section 24, Township 1N, San Bernardino County.

Digital Facilities: Channel No. 23 (524-530 MHz). Power: 50-kw max. visual. Antenna: 295-ft. above av. terrain, 174-ft. above ground.

Latitude	34°	09'	15"
Longitude	116°	11'	50"

FCC Digital File Number: BPCDT-19991101AIP (pending).

Note: Latitude and longitude coordinates shown are based on the North American Datum of 1927 (NAD 27) as currently required by the Mass Media Bureau of the FCC.

Ownership: Desert 31 Television Inc.

Began Operation: December 1, 1997.

Personnel:

Larry Peterson, General Manager.

Rates: On request.

City of License: Twentynine Palms. **Station DMA:** Los Angeles. **Rank:** 2.

Nielsen Data: Not available.

California—Vallejo

KPST-TV Ch. 66

Network Service: HSN.

Licensee: Whitehead Media Inc., 832 Folsom St., Suite 700, San Francisco, CA 94107.

Studio: 832 Folsom St., Suite 700, San Francisco, CA 94107.

Phone: 415-243-8866. **Fax:** 415-547-1434.

E-mail: eddiew@kpst.com

Technical Facilities: Channel No. 66 (782-788 MHz). Authorized power: 3459-kw max. & 912-kw horizontal visual, 346.6-kw max. & 91.2-kw horizontal aural. Antenna: 1529-ft. above av. terrain, 797-ft. above ground, 1631-ft. above sea level.

Latitude	37°	45'	20"
Longitude	122°	27'	05"

Transmitter: Mount Sutro Tower, San Francisco.

Digital Facilities: Channel No. 34 (590-596 MHz). Power: 200-kw max. visual. Antenna: 1375-ft. above av. terrain, 643-ft. above ground, 1376-ft. above sea level.

Latitude	37°	45'	19"
Longitude	122°	27'	06"

Transmitter: Mount Sutro Tower, One La Avanzada Rd.

FCC Digital File Number: BPCDT-981023KF (pending).

Note: Latitude and longitude coordinates shown are based on the North American Datum of 1927 (NAD 27) as currently required by the Mass Media Bureau of the FCC.

Multichannel TV Sound: Stereo and separate audio program.

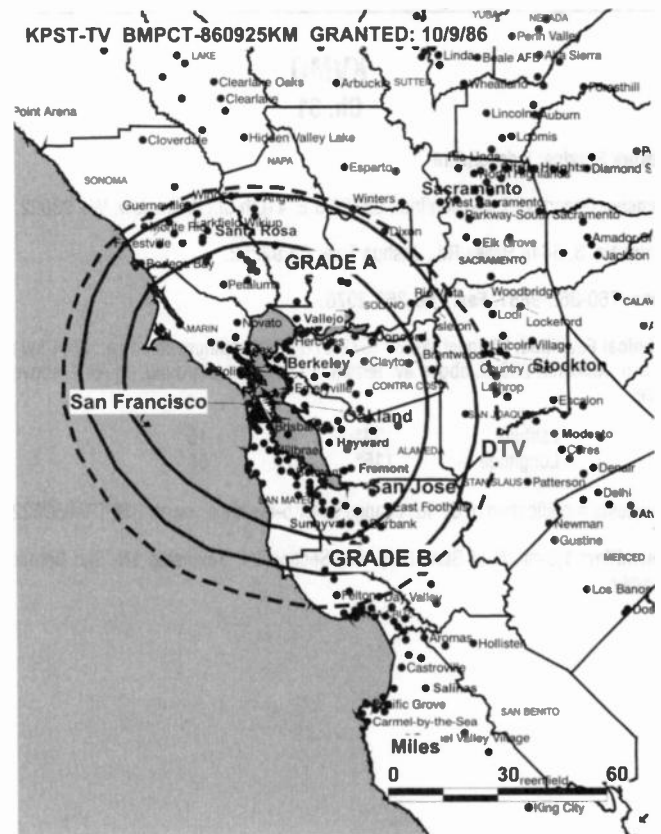
Satellite Earth Stations: Scientific-Atlanta, 5-meter C-band; Scientific-Atlanta receivers.

News Service: WTN.

Ownership: Whitehead Media Inc., (Group Owner); USA Broadcasting, (Group Owner).

Began Operation: November 25, 1986. Sale to present owners by Pan Pacific Television Inc. approved by FCC January 19, 1996.

Represented (engineering): Smith & Fisher.



© 2001 Warren Communications News

Personnel:

Eddie L. Whitehead, President & General Manager.

Martin Diaz, Station & General Sales Manager.

Henry Wong, Account Executive.

Paul Strieby, Chief Engineer.


En Alba, Traffic Manager.

Highest 30 Sec. Rate: \$400

City of License: Vallejo. **Station DMA:** San Francisco-Oakland-San Jose. **Rank:** 5.

Nielsen Data: Not available.

Become a Subscriber to the authoritative weekly information service that provides comprehensive information on cable, cable regulation and regulators...



WARREN'S CABLE REGULATION MONITOR

The Authoritative Weekly News Service Covering Federal, State and Local Cable Activities and Trends

Warren's Cable Regulation Monitor is directed to all professionals who have a strong interest in cable and the effects of cable regulation, particularly those decision-makers who would like detailed coverage of FCC rulemakings, precedents, complaints, waivers, Cable Act-related lawsuits and important timely news coverage.

Published weekly and mailed first class to reach most desks on Monday mornings, **Warren's Cable Regulation Monitor** offers you information so current and comprehensive, you, as a subscriber, will be among the first to learn of significant rate decisions, major developments and serious industry problems.

The Monitor details rate increases made by local cable systems, broken down into groups of comparable systems, and all subscriber cable complaints filed and FCC decisions resulting...to help cable operators and regulators determine whether their own proposed rate increases are reasonable in light of the 1992 Cable Act and subsequent rule-makings.

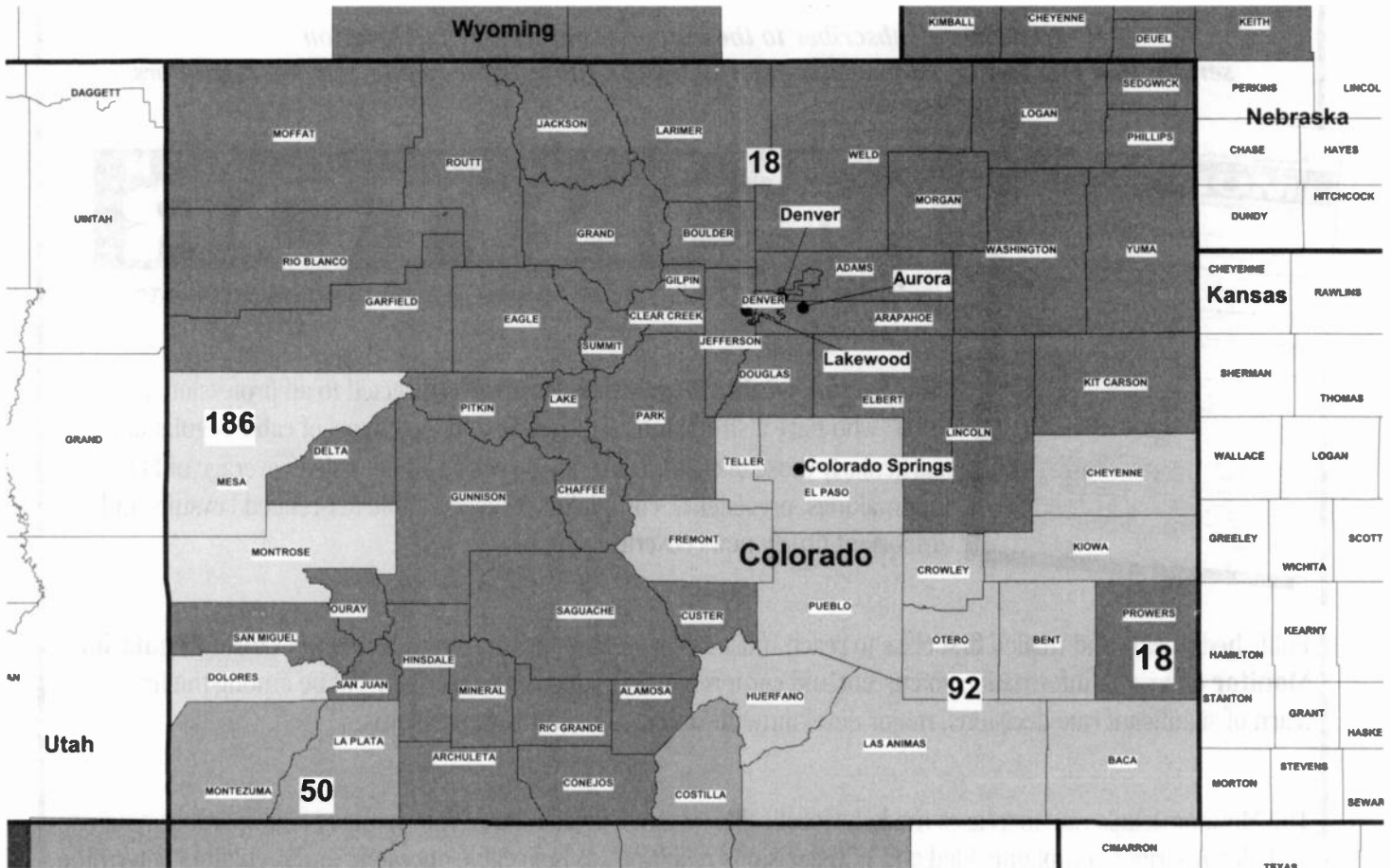
Warren's Cable Regulation Monitor coverage includes...

- Definitions of cable markets
- Must-carry and channel position disputes
- Program access complaints
- Overbuilds, SMATV, wireless cable, satellites and other technologies with an impact on effective competition
- Retransmission consent agreements
- Franchise renewals and franchising authorities
- certified by the FCC
- Customer service and technical standard disputes and waivers Activities of state associations and regulators

Become a Subscriber to the weekly information service focused entirely on cable and cable regulation. **Warren's Cable Regulation Monitor** will keep you up-to-the-minute with the constantly shifting ramifications of the 1992 Cable Act.



Warren Communications News • 2115 Ward Court, NW • Washington, D.C. 20037
 Phone: 800-771-9202 • Fax: 202-293-3435 • e-mail: info@warren-news.com



© 2001 Warren Communications News

MARKET	NIELSEN OMA TV HOUSEHOLDS	RANK
Denver, CO	1,312,300	18
Salt Lake City, UT	732,380	36
Albuquerque-Santa Fe, NM	570,460	50
Colorado Springs-Pueblo, CO	298,600	92
Grand Junction-Montrose, CO	60,740	186
Cheyenne, WY-Scottsbluff, NE-Sterling, CO	50,410	198

MARKET AREA COMMERCIAL STATIONS

KCEC (50), KCNC-TV (4), KDEN (25), KQVR (31), KFCT (22), KFNR (11), KMAS-TV (24), KMGH-TV (7), KPXC-TV (59), KREG-TV (3), KTVD (20), KTVJ (14), KTVS (3), KUSA-TV (9), KWGN-TV (2), KWHD (53)

KAZG (24), KCSG (4), KENV (10), KGWR-TV (13), KJWY (2), KJZZ-TV (14), KSL-TV (5), KSTU (13), KTVX (4), KUPX (16), KUSG (12), KUTV (2), KUWB (30)

KAPX (14), KASA-TV (2), KASY-TV (50), KBIM-TV (10), KCHF (11), KHFT (29), KLUZ-TV (41), KNAT (23), KOAT-TV (7), KOB-TV (4), KOBF (12), KOBR (8), KOCT (6), KOVT (10), KREZ-TV (6), KRPV (27), KRQE (13), KWBO (19)

KKTU (11), KOAA-TV (5), KRDO-TV (13), KXRM-TV (21)

KJCT-TV (8), KKCO (11), KREX-TV (5), KREY-TV (10)

KDUH-TV (4), KGWN-TV (5), KKTU (33), KLWY (27), KSTF (10)

State Cross Reference List

Communities that receive programs of stations that are located elsewhere.

- KDEN, Denver** See Longmont, CO
- KFCT, Denver** See Fort Collins, CO
- KMAS-TV, Denver** See Steamboat Springs, CO
- KTVJ, Denver** See Boulder, CO
- KWHD, Denver** See Castle Rock, CO

Colorado Analog Station Totals as of November 1, 2000

	VHF	UHF	TOTAL
Commercial Television	14	10	24
Educational Television	3	2	5
	17	12	29

Colorado—Boulder

KTVJ
Ch. 14

Network Service: HSN.

Grantee: Roberts Broadcasting Co., 1408 N. Kingshighway Blvd., Suite 300, St. Louis, MO 63113.

Studio: 2100 Downing St., Denver, CO 80205.

Phone: 303-428-1414. **Fax:** 303-979-1569.

Technical Facilities: Channel No. 14 (470-476 MHz). Authorized power: 5000-kw max. visual, 500-kw max. aural. Antenna: 1119-ft. above av. terrain, 829-ft. above ground, 7968-ft. above sea level.

Latitude	39°	43'	53"
Longitude	105°	14'	08"

Requests modification of CP for change to 1152-ft. above av. terrain, 139-ft. above ground, 7825-ft. above sea level, lat. 39° 40' 18", long. 105° 13' 12", transmitter to Mount Morrison. BMPCT-960716KL.

Transmitter: 689-ft. SSW of Ch. 2 facility, Lookout Mountain antenna farm, 1.5mi. SW of Golden.

Digital Facilities: Channel No. 15 (476-482 MHz). Power: 200-kw max. visual. Antenna: 1152-ft. above av. terrain, 138-ft. above ground.

Latitude	39°	40'	18"
Longitude	105°	13'	12"

FCC Digital File Number: BPCDT-19991101AHP (pending).

Note: Latitude and longitude coordinates shown are based on the North American Datum of 1927 (NAD 27) as currently required by the Mass Media Bureau of the FCC.

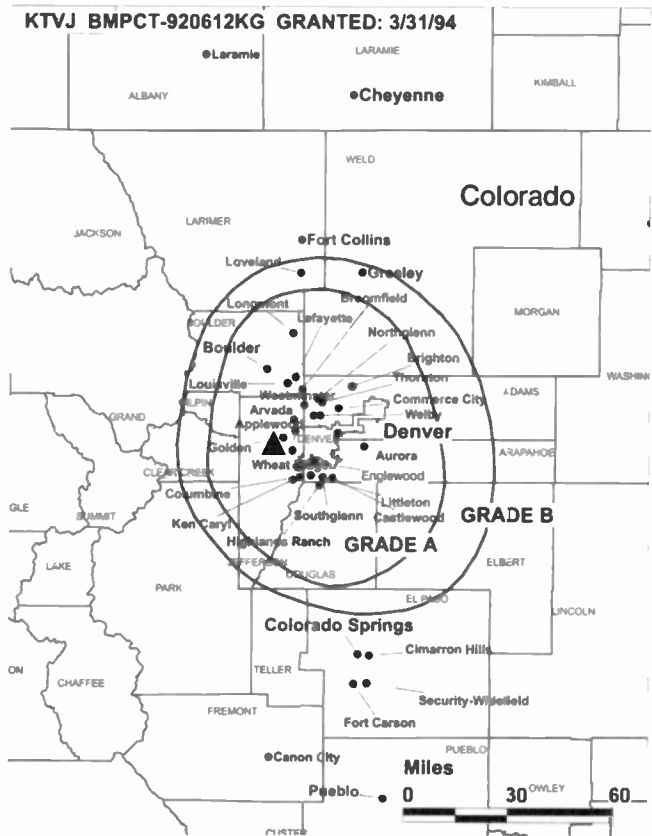
Ownership: Roberts Broadcasting Co. (Group Owner).

Began Operation: February 22, 1996.

Represented (legal): Fletcher, Heald & Hildreth PLC.

Communications Daily

The Authoritative News Service of
Electronic Communications
For Information, call 800-771-9202



© 2001 Warren Communications News

Represented (engineering): Biby Engineering Services PC.

Personnel:

James Kub, Station Manager.

Lorain Suzman, News & Promotion Director.

Joe Duckett, Chief Engineer.

Gary Turner, Sales & Marketing Director.

Highest 30 Sec. Rate: \$250.

City of License: Boulder. **Station DMA:** Denver. **Rank:** 18.

Nielsen Data: Not available.

Colorado—Denver-Castle Rock

KWHD
Ch. 53

Network Service: Independent.

Licensee: Le Sea Broadcasting Corp., Box 12, South Bend, IN 46624.

Studio: 12999 E. Jamison Circle, Englewood, CO 80155.

Mailing Address: Box 5321, Englewood, CO 80155-5321.

Phone: 303-799-8853. **Fax:** 303-699-4247.

E-mail: kwhd@internet.mci.com

Web Site: <http://www.kwhd.com>

Technical Facilities: Channel No. 53 (704-710 MHz). Authorized power: 5000-kw max. visual & 1000-kw horizontal visual. Antenna: 634-ft. above av. terrain, 328-ft. above ground, 6978-ft. above sea level.

Latitude	39°	25'	57"
Longitude	104°	39'	18"

Transmitter: 400 County Line Rd., Elbeth.

Digital Facilities: Channel No. 46 (662-668 MHz). Power: 300-kw max. visual. Antenna: 584-ft. above av. terrain, 295-ft. above ground.

Latitude	39°	25'	57"
Longitude	104°	39'	18"

FCC Digital File Number: BPCDT-19991005ABO (pending).

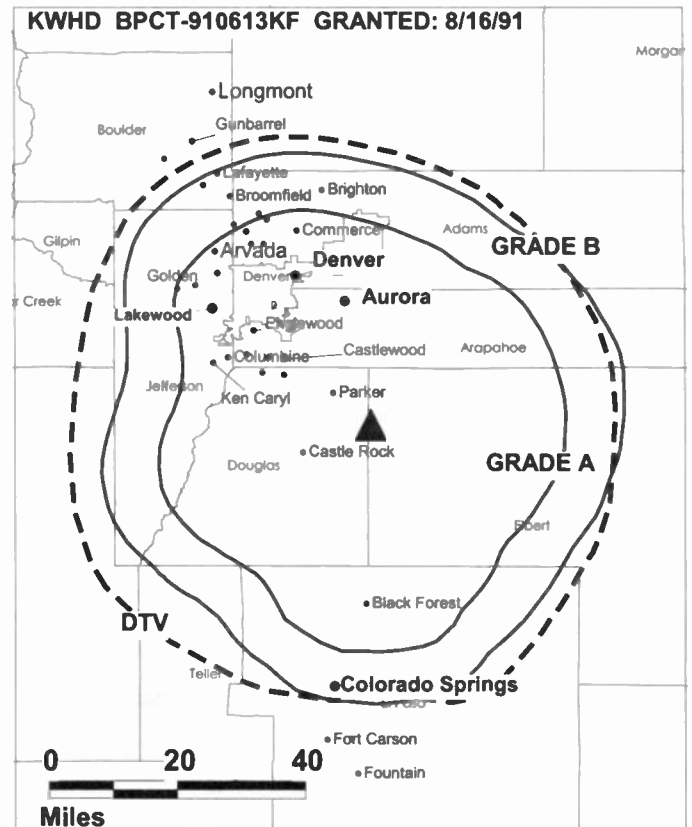
Note: Latitude and longitude coordinates shown are based on the North American Datum of 1927 (NAD 27) as currently required by the Mass Media Bureau of the FCC.

Ownership: Le Sea Broadcasting Co. (Group Owner).

Began Operation: July 1, 1990.

Represented (sales): Landin Media Inc.

Represented (legal): Gardner, Carton & Douglas.



Personnel:

Brian Taylor, General Manager.

David Sexton, Promotion Director.

Highest 30 Sec. Rate: \$250.

City of License: Castle Rock. **Station DMA:** Denver. **Rank:** 18.

Nielson Data: Not available.

Colorado—Colorado Springs-Pueblo

KKTV
Ch. 11

Network Service: CBS.

Licensee: Benedek License Corp., 2895 Greenspoint Pkwy., Suite 250, Hoffman Estates, IL 60195.

Studio: 3100 N. Nevada Ave., Colorado Springs, CO 80907.

Mailing Address: Box 2110, Colorado Springs, CO 80901.

Phone: 719-634-2844. **Fax:** 719-632-0808.

E-mail: kktv@softronics.com

Web Site: http://www.kktv.com

Technical Facilities: Channel No. 11 (198-204 MHz). Authorized power: 234-kw visual, 46.8-kw aural. Antenna: 2380-ft. above av. terrain, 351-ft. above ground, 9786-ft. above sea level.

Latitude 38° 44' 41"
Longitude 104° 51' 41"

Transmitter: Cheyenne Mountain.

Digital Facilities: Channel No. 10 (192-198 MHz). Power: 20.1-kw visual. Antenna: 2379-ft. above av. terrain, 325-ft. above ground.

Latitude 38° 44' 41"
Longitude 104° 51' 41"

FCC Digital File Number: BPCDT-19991029ADY (pending).

Note: Latitude and longitude coordinates shown are based on the North American Datum of 1927 (NAD 27) as currently required by the Mass Media Bureau of the FCC.

Satellite Earth Stations: ADM, 6.1-meter C-band; Harris, 3.6-meter C-band; RCA, 4.6-meter Ku-band.

News Services: AP, CBS Newspath, CNN Newsource.

Ownership: Benedek Broadcasting Co. LLC (Group Owner).

Began Operation: December 7, 1952. Sale to present owner by The Ackerley Group approved by FCC April 16, 1999 (Television Digest, Vol. 39:1). Sale to The Ackerley Group by Capitol Broadcasting Co. approved by FCC January 18, 1983 (Vol. 22:44). Sale to Capitol by Willard W. Garvey approved by FCC June 4, 1969 (Vol. 9:23). Previous sale by James D. & Betty Z. Russell and Gifford Phillips approved by FCC July 31, 1963 (Vol. 3:31).

Represented (sales): Katz Continental Television.

Represented (legal): Shack & Segal.

Personnel:

Charles Hogetvedt, General Manager.

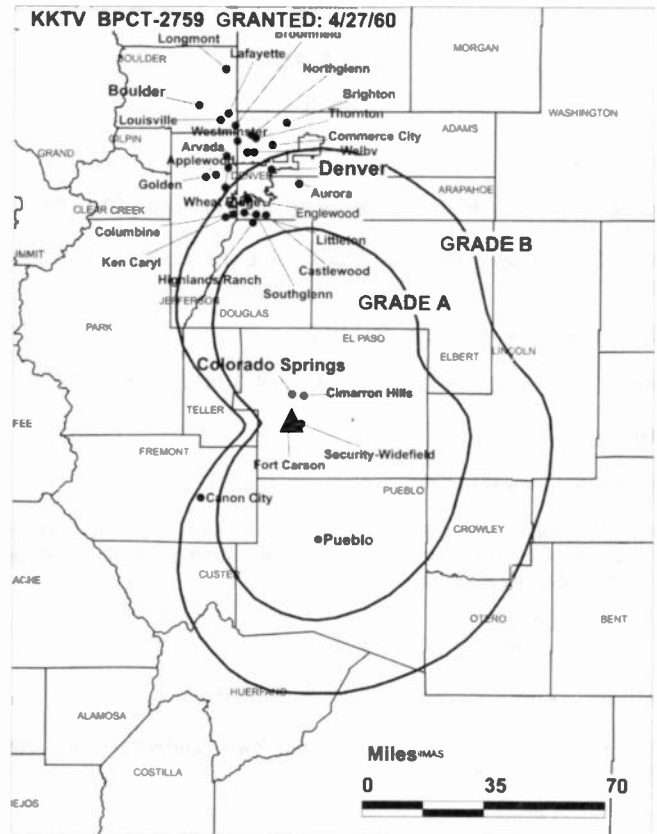
Dan Smith, General Sales Manager.

Pie Malsom, National Sales Manager.

Rick Craddock, Operations Manager.

Neil Pedersen, Chief Engineer.

Brian Rackham, News Director.



© 2001 Warren Communications News

Lorna Duncan, Program Director.

Logan Wilcoxson, Promotion Director.

Deborah Bullock, Business Manager.

David Grossman, Marketing Director.

Highest 30 Sec. Rate: \$5000.

City of License: Colorado Springs. **Station DMA:** Colorado Springs-Pueblo. **Rank:** 92.

Circulation © 2000 Nielsen. Coverage based on Nielsen study.

Grand Total	Cable TV Households	Non-cable TV Households	Total TV Households
Estimated Station Totals*	195,580	95,570	291,150
Average Weekly Circulation (2000)	152,092	60,841	212,932
Average Daily Circulation (2000)			124,312
Station DMA Total	Cable TV Households	Non-cable TV Households	Total TV Households
Estimated Station Totals*	194,310	89,260	283,570
Average Weekly Circulation (2000)	150,832	59,649	210,481
Average Daily Circulation (2000)			123,413
Other DMA Total	Cable TV Households	Non-cable TV Households	Total TV Households
Estimated Station Totals*	1,270	6,310	7,580
Average Weekly Circulation (2000)	1,260	1,192	2,451
Average Daily Circulation (2000)			899

*Estimated station totals are sums of the Nielsen TV and Cable TV household estimates for each county in which the station registers viewing of more than 5% as per the Nielsen Survey Methods.

Colorado—Pueblo-Colorado Springs

KOAA-TV Ch. 5

Network Service: NBC.

Licensee: Sangre de Cristo Communications Inc., Box 195, Pueblo, CO 81002.

Studios: 2200 7th Ave., Pueblo, CO 81003; 530 Communications Circle, Colorado Springs, CO 80905.

Mailing Address: Box 195, Pueblo, CO 81002.

Phones: 719-544-5782; 719-632-5030. **Fax:** 719-473-1675; 719-544-7733.

E-mail: koaa@usa.net

Web Site: <http://www.koaa.com/>

Technical Facilities: Channel No. 5 (76-82 MHz). Authorized power: 200-kw visual, 20-kw aural. Antenna: Circularly polarized, 1300-ft. above av. terrain, 960-ft. above ground, 6300-ft. above sea level.

Latitude 38° 22' 24.50"
Longitude 104° 33' 27.20"

Transmitter: Baculite Mesa, approx. 7.9-mi. NNE of Pueblo.

Digital Facilities: Channel No. 42 (638-644 MHz). Power: 880-kw max. visual. Antenna: 2164-ft. above av. terrain, 148-ft. above ground.

Latitude 38° 44' 42"
Longitude 104° 51' 39"

FCC Digital File Number: BPCDT-19991029AGS (pending).

Note: Latitude and longitude coordinates shown are based on the North American Datum of 1927 (NAD 27) as currently required by the Mass Media Bureau of the FCC.

Multichannel TV Sound: Stereo only.

Satellite Earth Stations: Harris, 3-meter Ku-band; Harris, 6-meter Ku-band; Microdyne, 3.6-meter Ku-band; Microdyne, 7-meter C-band; Harris, M/A-Com, Microdyne receivers.

News Services: AP, NBC News Channel, Skycorn.

Ownership: Evening Post Publishing Co. (Group Owner).

Began Operation: June 29, 1953. Sale to present owner by Mahlon T. White, William Grant, et al., approved by FCC August 6, 1976. Previous sale by Metropolitan TV Co. approved by FCC June 6, 1968 (*Television Digest*, Vol. 8:24). Sale by Star Broadcasting Co. (Bankers Life & Casualty Co., Chicago) approved by FCC December 13, 1961 (Vol. 17:35; 1:14). Sale by partners Douglas D. Kahle & Robert L. Clinton Jr. to Star Broadcasting Co. approved by FCC September 29, 1954 (Vol. 10:35, 40).

Represented (sales): Pety Television Inc.

Represented (legal): Dow, Lohnes & Albertson PLLC.

Represented (engineering): Cohen, Dippell & Everist PC.

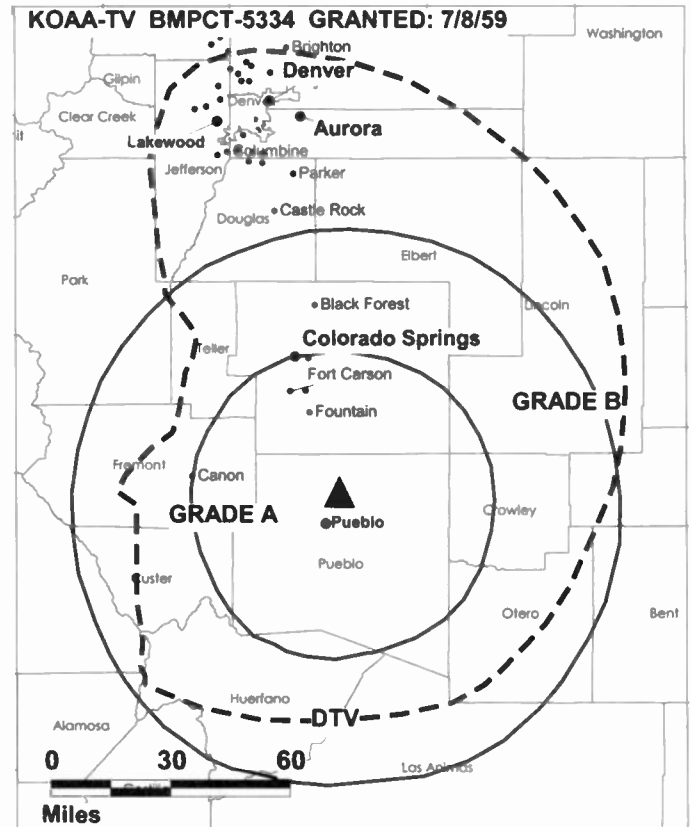
Personnel:

C. David Whitaker, President & General Manager.

Tom Wright, General Sales Manager.

Phill Emmert, Local Sales Manager.

Greg Boyce, News Director.



© 2001 Warren Communications News

Ron Eccher, Program Director.

Cindy Aubrey, Promotion Director.

Evie Hudson, Business Manager.

Quentin Henry, Chief Engineer.

Patricia Rodgers, Operations Manager.

Rates: On request.

City of License: Pueblo. **Station DMA:** Colorado Springs-Pueblo. **Rank:** 92.

Circulation © 2000 Nielsen. Coverage based on Nielsen study.

Grand Total	Cable TV Households	Non-cable TV Households	Total TV Households
Estimated Station Totals*	194,310	110,340	304,650
Average Weekly Circulation (2000)	152,273	56,374	208,647
Average Daily Circulation (2000)			108,604
Station DMA Total	Cable TV Households	Non-cable TV Households	Total TV Households
Estimated Station Totals*	194,310	84,750	279,060
Average Weekly Circulation (2000)	152,273	54,557	206,830
Average Daily Circulation (2000)			108,502
Other DMA Total	Cable TV Households	Non-cable TV Households	Total TV Households
Estimated Station Totals*	0	25,590	25,590
Average Weekly Circulation (2000)	0	1,817	1,817
Average Daily Circulation (2000)			102

*Estimated station totals are sums of the Nielsen TV and Cable TV household estimates for each county in which the station registers viewing of more than 5% as per the Nielsen Survey Methods.

Colorado—Colorado Springs-Pueblo

KRDO-TV Ch. 13

Network Service: ABC.

Licensee: Pikes Peak Broadcasting Co., Box 1457, Colorado Springs, CO 80901-1457.

Studio: 399 S. 8th St., Colorado Springs, CO 80905.

Mailing Address: Box 1457, Colorado Springs, CO 80901-1457.

Phone: 719-632-1515. **Fax:** 719-520-9374.

Technical Facilities: Channel No. 13 (210-216 MHz). Authorized power: 282-kw visual, 56.4-kw aural. Antenna: 2140-ft. above av. terrain, 153-ft. above ground, 9563-ft. above sea level.

Latitude 38° 44' 47"
Longitude 104° 51' 37"

Transmitter: Cheyenne Mountain.

Digital Facilities: Channel No. 24 (530-536 MHz). Power: 200-kw max. visual. Antenna: 2169-ft. above av. terrain, 89-ft. above ground.

Latitude 38° 44' 45"
Longitude 104° 51' 38"

FCC Digital File Number: BPCDT-19991026ACY (pending).

Note: Latitude and longitude coordinates shown are based on the North American Datum of 1927 (NAD 27) as currently required by the Mass Media Bureau of the FCC.

Satellite Earth Stations: AFC, 3.9-meter Ku-band; Andrew, 4.3-meter C-band; Andrew, 7.3-meter C-band; Comtech, 4.5-meter Ku & C-band; AvanteK, M/A-Com, Standard Communications receivers.

AM Affiliate: KRDO, 1-kw, 1240 kHz.

FM Affiliate: KRDO-FM, 96-kw, 95.1 MHz (No. 236), 2010-ft.

News Service: AP.

Ownership: Pikes Peak Broadcasting Co. (Group Owner).

Began Operation: September 21, 1953. Sale to present owner by Joseph H. Rohrer approved by FCC December 1, 1954 (*Television Digest*, Vol. 10:44, 49).

Represented (sales): Blair Television.

Represented (legal): Fletcher, Heald & Hildreth PLC.

Personnel:

Harry W. Hoth Jr., Chairman & Chief Exec. Officer.

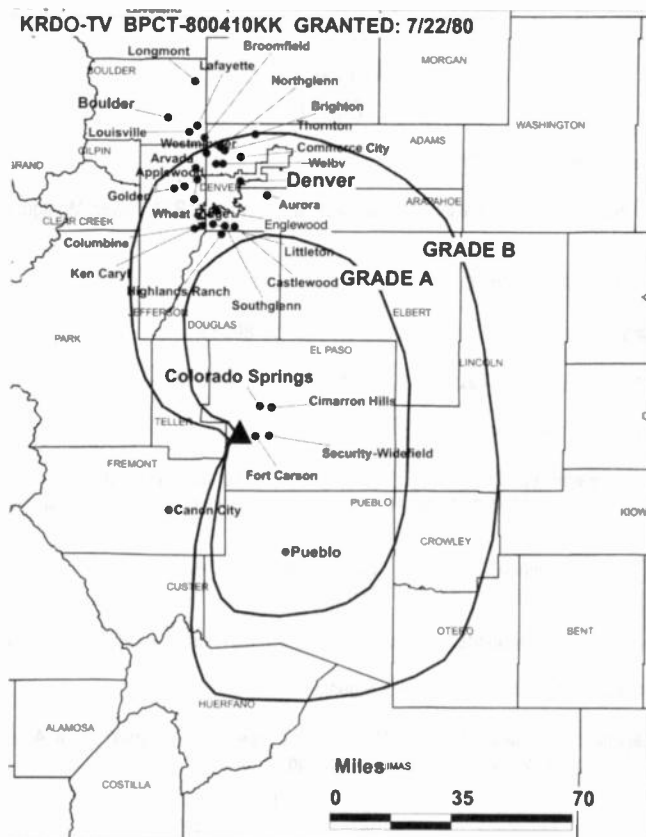
Patti L. Hoth, President.

Neil O. Klockziem, General Manager.

Kristen Reed, General Sales Manager.

Karole Campbell, National & Regional Sales Manager.

Dave Rose, News Director.



© 2001 Warren Communications News

Charles Upton, Chief Engineer.

Alisa Meier, Promotion Director.

Rates: On request.

City of License: Colorado Springs. **Station DMA:** Colorado Springs-Pueblo. **Rank:** 92.

Circulation © 2000 Nielsen. Coverage based on Nielsen study.

Grand Total	Cable	Non-cable	Total
	TV Households	TV Households	
Estimated Station Totals*	199,920	91,220	291,140
Average Weekly Circulation (2000)	153,158	60,562	213,720
Average Daily Circulation (2000)			111,152
Station DMA Total	Cable	Non-cable	Total
	TV Households	TV Households	TV Households
Estimated Station Totals*	194,310	89,260	283,570
Average Weekly Circulation (2000)	151,247	59,909	211,155
Average Daily Circulation (2000)			109,963
Other DMA Total	Cable	Non-cable	Total
	TV Households	TV Households	TV Households
Estimated Station Totals*	5,610	1,960	7,570
Average Weekly Circulation (2000)	1,911	654	2,565
Average Daily Circulation (2000)			1,189

*Estimated station totals are sums of the Nielsen TV and Cable TV household estimates for each county in which the station registers viewing of more than 5% as per the Nielsen Survey Methods.

Colorado—Colorado Springs

KXRM-TV Ch. 21

Network Service: FOX, UPN.

Licensee: Raycom National Inc., 201 Monroe St., 20th Floor, RSA Tower, Montgomery, AL 36104.

Studio: 560 Wooten Rd., Colorado Springs, CO 80915.

Mailing Address: Box 15789, Colorado Springs, CO 80935.

Phone: 719-596-2100. **Fax:** 719-591-4180.

Web Site: <http://www.kxrm.com>

Technical Facilities: Channel No. 21 (512-518 MHz). Authorized power: 1700-kw max. visual. Antenna: 2152-ft. above av. terrain, 128-ft. above ground, 9537-ft. above sea level.

Latitude	38°	44'	43"
Longitude	104°	51'	40"

Requests modification of CP for change to 1000-kw max. visual. BMPCT-981109KG.

Transmitter: Bldg. No. 29, Cheyenne Mountain.

Digital Facilities: Channel No. 22 (518-524 MHz). Power: 850-kw max. visual. Antenna: 2182-ft. above av. terrain, 89-ft. above ground.

Latitude	38°	44'	43"
Longitude	104°	51'	40"

FCC Digital File Number: BPCDT-19991029AIC (pending).

Note: Latitude and longitude coordinates shown are based on the North American Datum of 1927 (NAD 27) as currently required by the Mass Media Bureau of the FCC.

Satellite Earth Station: Prodelin, 12-meter; Microdyne, RCA receivers.

Ownership: Raycom Media Inc. (Group Owner).

Began Operation: January 22, 1985. Sale to present owner by KXRM Partnership approved by FCC February 15, 2000.

Represented (sales): Settel Inc.

Represented (legal): Covington & Burling.

Personnel:

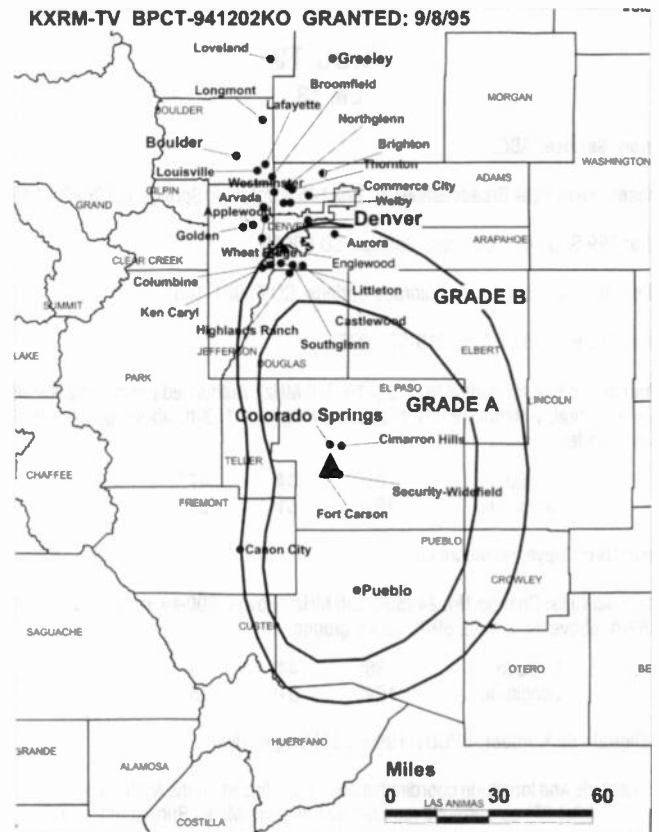
Larry Douglas, President & General Manager

Bill Maples, Station Manager.

Kepper, Tupper & Company

We brokered the sale of KXRM-TV

112 High Ridge Avenue, Ridgefield, CT (203)431-3366



© 2001 Warren Communications News

Kim Carlson, General Sales Manager.

Lori Brown, Local Sales Manager.

Joe Duckett, Chief Engineer.

Larry Douglas, News Director.

Kelly Olene-Fausnacht, Promotion Manager.

Highest 30 Sec. Rate: \$650.

City of License: Colorado Springs. **Station OMA:** Colorado Springs-Pueblo. **Rank:** 92.

Circulation © 2000 Nielsen. Coverage based on Nielsen study.

Grand Total	Cable TV Households	Non-cable TV Households	Total TV Households
Estimated Station Totals*	193,500	88,230	281,730
Average Weekly Circulation (2000)	117,336	46,609	163,945
Average Daily Circulation (2000)			70,019
Station OMA Total	Cable TV Households	Non-cable TV Households	Total TV Households
Estimated Station Totals*	193,500	88,230	281,730
Average Weekly Circulation (2000)	117,336	46,609	163,945
Average Daily Circulation (2000)			70,019

* Estimated station totals are sums of the Nielsen TV and Cable TV household estimates for each county in which the station registers viewing of more than 5% as per the Nielsen Survey Methods.

Colorado—Denver

KCEC Ch. 50

Network Service: Independent.

Licensee: Entravision Holdings LLC, 11900 Olympic Blvd., Suite 590, Los Angeles, CA 90064.

Studio: 777 Grant, Suite 110, Denver, CO 80203.

Phone: 303-832-0050. **Fax:** 303-832-3410.

Technical Facilities: Channel No. 50 (686-692 MHz). Authorized power: 2510-kw max. visual. Antenna: 764-ft. above av. terrain, 128-ft. above ground, 7401-ft. above sea level.

Latitude 39° 43' 59"
Longitude 105° 14' 12"

Transmitter: 955 Lookout Mountain Rd., Golden.

Digital Facilities: Channel No. 51 (692-698 MHz). Power: 200-kw max. visual. Antenna: 763-ft. above av. terrain, 128-ft. above ground.

Latitude 39° 43' 58"
Longitude 105° 14' 07"

FCC Digital File Number: BPCDT-19991029ACN (pending).

Note: Latitude and longitude coordinates shown are based on the North American Datum of 1927 (NAD 27) as currently required by the Mass Media Bureau of the FCC.

Satellite Earth Station: Miralite, 5-meter C-band.

Ownership: Entravision Communications Corp. (Group Owner).

Began Operation: October 18, 1990. Sale to present owner from Golden Hills Broadcasting Group approved by FCC April 25, 1997.

Represented (legal): Thompson, Hine & Flory LLP.

Represented (engineering): Silliman & Silliman.

Personnel:

Yrma Rico, General Manager.

Fred Byers, National Sales Manager.

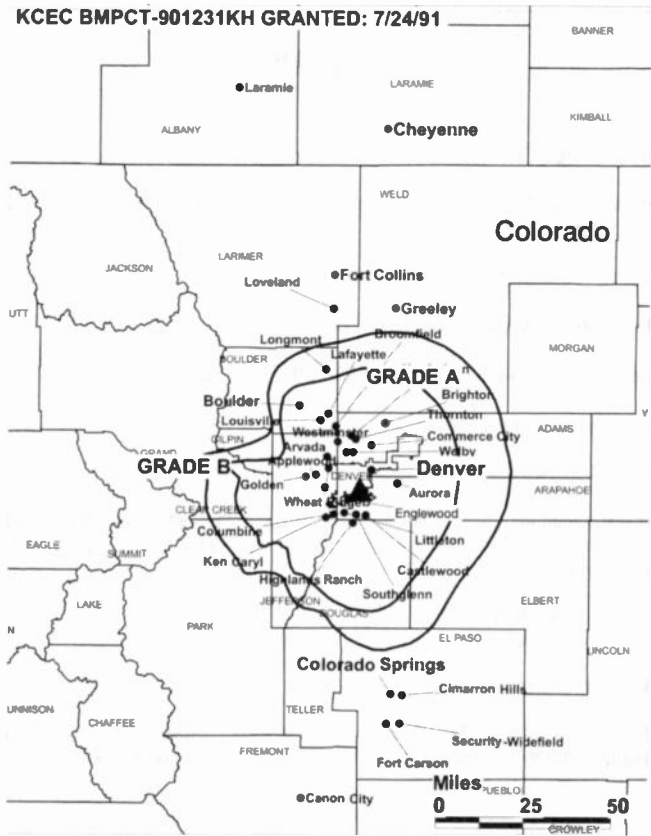
Rodolfo Cardenas, News Director.

Luis Canela, Promotion Director.

Jaime Moreno, Marketing Director.

Dennis Visser, Chief Engineer.

Tony Velasco, Production Manager.



© 2001 Warren Communications News

Erma Atencio, Business Manager.

Highest 30 Sec. Rate: \$250.

City of License: Denver. **Station DMA:** Denver. **Rank:** 18.

Circulation © 2000 Nielsen. Coverage based on Nielsen study.

Grand Total	Cable TV Households	Non-cable TV Households	Total TV Households
Estimated Station Totals*	134,590	223,420	358,010
Average Weekly Circulation (2000)	6,730	16,768	23,498
Average Daily Circulation (2000)			15,339
Station DMA Total	Cable TV Households	Non-cable TV Households	Total TV Households
Estimated Station Totals*	134,590	223,420	358,010
Average Weekly Circulation (2000)	6,730	16,768	23,498
Average Daily Circulation (2000)			15,339

*Estimated station totals are sums of the Nielsen TV and Cable TV household estimates for each county in which the station registers viewing of more than 5% as per the Nielsen Survey Methods.

Colorado—Denver

KCNC-TV Ch. 4

Network Service: CBS.

Licensee: Group W/CBS Station Partners, 600 New Hampshire Ave. NW, Suite 1200, Washington, DC 20037.

Studio: 1044 Lincoln St., Denver, CO 80203.

Mailing Address: Box 5012, Denver, CO 80217.

Phone: 303-861-4444. **Fax:** 303-830-6537; 303-830-6380.

E-mail: mailroom@kcncnews4.com

Web Site: http://www.kcncnews4.com

Technical Facilities: Channel No. 4 (66-72 MHz). Authorized power: 100-kw visual, 15.1-kw aural. Antenna: 1479-ft. above av. terrain, 833-ft. above ground, 8077-ft. above sea level.

Latitude	39°	43'	48.30"
Longitude	105°	14'	02.00"

Transmitter: Lookout Mountain.

Digital Facilities: Channel No. 35 (596-602 MHz). Power: 490-kw max. visual. Antenna: 1483-ft. above av. terrain, 810-ft. above ground, 8100-ft. above sea level.

Latitude	39°	43'	48.10"
Longitude	105°	14'	02.00"

Requests modification of CP for change to 1000-kw max. visual. BMPCDT-20000501ADD.

Transmitter: Cedar Lake Rd., Golden.

FCC Digital File Number: BPCDT-980729KJ. Granted: December 2, 1998.

Note: Latitude and longitude coordinates shown are based on the North American Datum of 1927 (NAD 27) as currently required by the Mass Media Bureau of the FCC.

Multichannel TV Sound: Stereo and separate audio program.

Satellite Earth Stations: Transmit/receive Andrew, 4.2-meter Ku-band; Harris, 3-meter Ku-band; RCA, 3-meter Ku-band; Scientific-Atlanta, 10-meter C-band; Scientific-Atlanta, Standard Communications receivers.

News Services: AP, CNN Newsource, Conus, PR Newswire.

Ownership: Viacom International Inc. (Group Owner).

Began Operation: December 24, 1953. Sale to present owner by CBS Inc. approved by FCC May 3, 2000. Sale to CBS Inc. by National Broadcasting Co. approved by FCC August 16, 1995 (*Television Digest*, Vol. 34:48; 35:34). Sale to General Electric Broadcasting by Metropolitan Television Co. approved by FCC June 5, 1968 (*Television Digest*, Vol. 8:24). Previous ownership lineup resulted when on November 12, 1964 FCC approved sale back to Metropolitan TV Co. of the 52.5% of stock held by Bob Hope and Associates.

Represented (sales): CBS Television Stations National Sales.

Represented (legal): Leventhal, Senter & Lerman PLLC.

Personnel:

Marvin Rockford, Vice President & General Manager.

David Layne, Operations Manager.

John Smith, Sales Manager.

Kim Anderson, Local Sales Manager.



© 2001 Warren Communications News

David Hauptman, National Sales Manager.

Angela Kucharski, News Director.

Wendy Holmes, Program Director.

Kathy Pineda, Controller.

Lynne Edwards, Marketing Director.

Monique Lovato, Public Affairs Director.

Rates: On request.

City of License: Denver. **Station DMA:** Denver. **Rank:** 18.

Circulation © 2000 Nielsen. Coverage based on Nielsen study.

Grand Total	Cable TV Households	Non-cable TV Households	Total TV Households
Estimated Station Totals*	1,023,520	805,660	1,829,180
Average Weekly Circulation (2000)	556,820	330,684	887,504
Average Daily Circulation (2000)			429,455
Station OMA Total	Cable TV Households	Non-cable TV Households	Total TV Households
Estimated Station Totals*	699,720	447,630	1,147,350
Average Weekly Circulation (2000)	495,346	296,414	791,760
Average Daily Circulation (2000)			400,575
Other OMA Total	Cable TV Households	Non-cable TV Households	Total TV Households
Estimated Station Totals*	323,800	358,030	681,830
Average Weekly Circulation (2000)	61,474	34,270	95,744
Average Daily Circulation (2000)			28,881

*Estimated station totals are sums of the Nielsen TV and Cable TV household estimates for each county in which the station registers viewing of more than 5% as per the Nielsen Survey Methods.

Colorado—Denver

KDVR
Ch. 31

(Operates satellite KFCT, Fort Collins, CO)

Network Service: FOX.

Licensee: Fox Television Stations Inc., 5151 Wisconsin Ave. NW, Washington, DC 20016.

Studio: 501 Wazee St., Denver, CO 80204.

Phone: 303-595-3131. **Fax:** 303-595-8312.

E-mail: feedback@fox31.com

Web Site: http://www.fox31.com

Technical Facilities: Channel No. 31 (572-578 MHz). Authorized power: 5000-kw max. visual, 500-kw max. aural. Antenna: 1038-ft. above av. terrain, 375-ft. above ground, 7730-ft. above sea level.

Latitude 39° 43' 45"
Longitude 105° 14' 12"

Transmitter: Lookout Mountain, near Golden.

Digital Facilities: Channel No. 32 (578-584 MHz). Power: 223.3-kw max. visual. Antenna: 971-ft. above av. terrain, 266-ft. above ground.

Latitude 39° 43' 45"
Longitude 105° 14' 12"

Transmitter: 21214 Cedar Lake Rd., Golden.

Requests CP for change to 1000-kw max. visual, 1030-ft. above av. terrain, 266-ft. above ground, lat. 39° 43' 45", long. 105° 14' 12". BPCDT-19991101AIT.

FCC Digital File Number: BPCDT-19991101AIT (pending).

Note: Latitude and longitude coordinates shown are based on the North American Datum of 1927 (NAD 27) as currently required by the Mass Media Bureau of the FCC.

Satellite Earth Station: Scientific-Atlanta, 7-meter C-band; Scientific-Atlanta receivers.

Ownership: Fox Television Stations Inc. (Group Owner).

Began Operation: August 10, 1983. Sale to Chase Communications Inc. by BMA Corp. approved by FCC December 29, 1989 (Television Digest, Vol. 29:13). Sale to Renaissance Communications by Chase Communications Inc. approved by FCC January 11, 1993. Sale to present owner by Renaissance Communications Inc. approved by FCC June 13, 1995 (Vol. 34:38).

Represented (sales): Seltel Inc.

Represented (engineering): Andrew & Associates Inc.

Personnel:

Robert Simone, Vice President & General Manager.

Michael H. Howey, Vice President, Operations & Engineering.

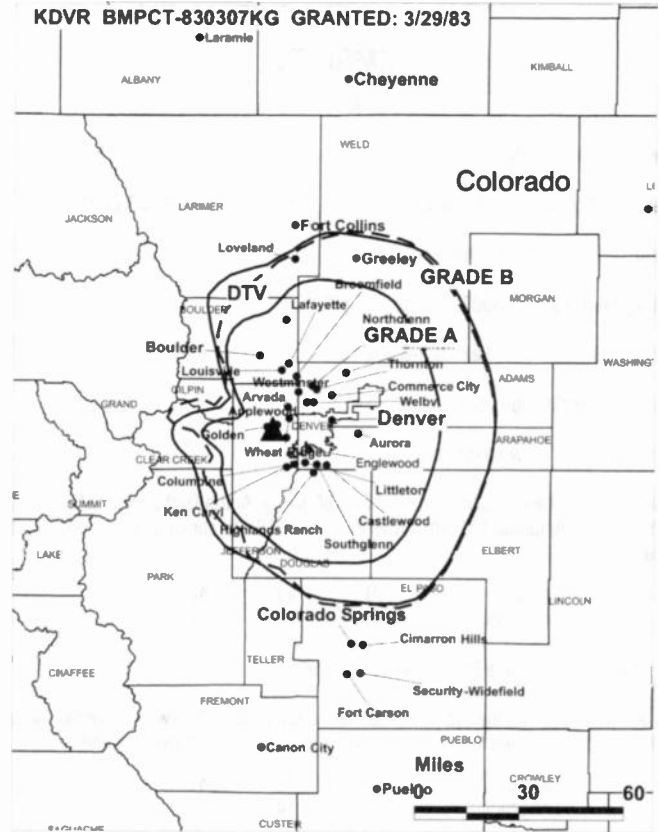
Bill Dallman, Vice President & News Director.

Stephen Wasilkowich, Vice President, Finance & Administration.

Ray Dowdle, General Sales Manager.

Sheryl Personett, Local Sales Manager.

Catherine Andrey, National Sales Manager.



© 2001 Warren Communications News

Jim Hollinger, Chief Engineer.

Kevin Scofield, News Operations Manager.

John O'Laughlin, Promotion Manager.

John Hirsch, Program Manager.

Clyde Becker, Creative Services Director.

Rates: On request.

City of License: Denver. **Station DMA:** Denver. **Rank:** 18.

Circulation © 2000 Nielsen. Coverage based on Nielsen study.

Grand Total	Cable TV Households	Non-cable TV Households	Total TV Households
Estimated Station Totals*	708,750	629,250	1,338,000
Average Weekly Circulation (2000)	390,398	242,769	633,166
Average Daily Circulation (2000)			243,716
Station DMA Total	Cable TV Households	Non-cable TV Households	Total TV Households
Estimated Station Totals*	698,280	447,630	1,145,910
Average Weekly Circulation (2000)	389,029	226,785	615,814
Average Daily Circulation (2000)			241,494
Other DMA Total	Cable TV Households	Non-cable TV Households	Total TV Households
Estimated Station Totals*	10,470	181,620	192,090
Average Weekly Circulation (2000)	1,369	15,984	17,353
Average Daily Circulation (2000)			2,222

*Estimated station totals are sums of the Nielsen TV and Cable TV household estimates for each county in which the station registers viewing of more than 5% as per the Nielsen Survey Methods.

Colorado—Denver

KMGH-TV Ch. 7

Network Service: ABC.

Licensee: McGraw-Hill Broadcasting Co. Inc., Box 5007, Denver, CO 80217.

Studio: 123 Speer Blvd., Denver, CO 80203.

Mailing Address: Box 5007, Denver, CO 80217.

Phone: 303-832-7777. **Fax:** 303-832-0153.

E-mail: 7news@kmgh.com

Web Site: http://www.kmgh.com

Technical Facilities: Channel No. 7 (174-180 MHz). Authorized power: 316-kw visual, 50-kw aural. Antenna: 1010-ft. above av. terrain, 285-ft. above ground, 7695-ft. above sea level.

Latitude 39° 43' 46"
Longitude 105° 14' 12"

Transmitter: Cedar Lake Rd., Lookout Mountain.

Digital Facilities: Channel No. 17 (488-494 MHz). Power: 25-kw max. visual. Antenna: 1476-ft. above av. terrain, 823-ft. above ground, 8094-ft. above sea level.

Latitude 39° 43' 48"
Longitude 105° 14' 03"

Requests modification of CP for change to 1000-kw max. visual. B MPCDT-20000421AAV.

Transmitter: Lookout Mountain, 1.4-mi. SW of Golden.

FCC Digital File Number: BPCDT-980731KI. Granted: December 2, 1998.

Note: Latitude and longitude coordinates shown are based on the North American Datum of 1927 (NAD 27) as currently required by the Mass Media Bureau of the FCC.

Multichannel TV Sound: Stereo only.

Satellite Earth Stations: Microdyne, 3.7-meter Ku-band; Microdyne, 7-meter C-band; Scientific-Atlanta, 4.6-meter C-band; Scientific-Atlanta, 7-meter C-band; Vertex, 6.1-meter Ku-band; DX Engineering, M/A-Com, Microdyne, Scientific-Atlanta, Sony receivers.

SNG Mobile Dish: Vertex, 2.6-meter Ku-band.

News Services: AP, UPI.

Ownership: McGraw-Hill Broadcasting Co. (Group Owner).

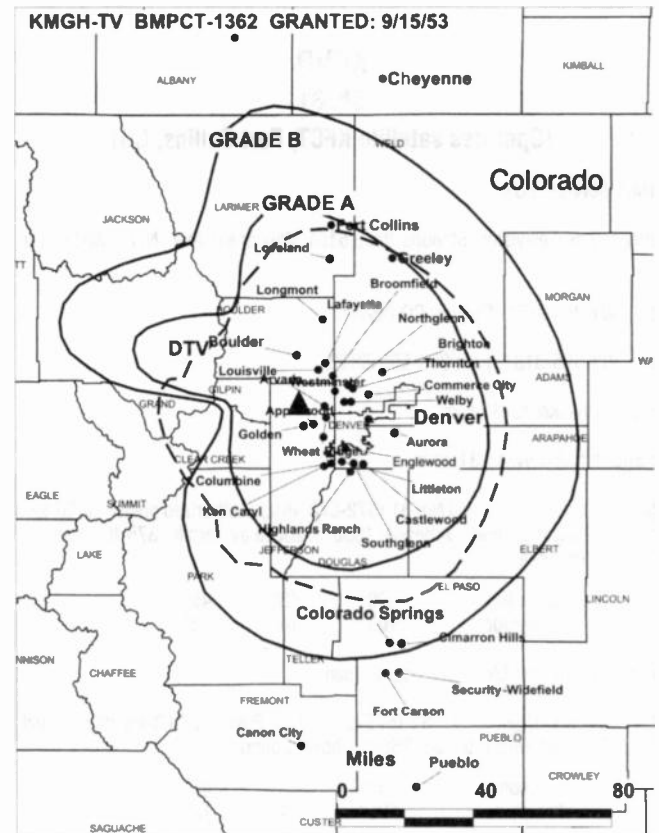
Began Operation: November 1, 1953. Sale to Time Inc. by Aladdin Radio & TV approved by FCC June 23, 1954 (Television Digest, Vol. 10:11, 15, 25, 26). Sale to present owner by Time-Life Broadcast Inc. approved by FCC March 8, 1972 (Vol. 12:10, 11).

Represented (sales): Harrington, Righter & Parsons Inc.

Represented (legal): Koteen & Naftalin LLP.

Personnel:

Cindy Velasquez, Vice President & General Manager.



© 2001 Warren Communications News

Graham Satherlie, General Sales Manager.

Nancy Fogerty, National Sales Manager.

Linda Marks, Traffic Director.

Rates: On request.

City of License: Denver. **Station DMA:** Denver. **Rank:** 18.

Circulation © 2000 Nielsen. Coverage based on Nielsen study.

Grand Total	Cable TV Households	Non-cable TV Households	Total TV Households
Estimated Station Totals*	846,350	803,310	1,649,660
Average Weekly Circulation (2000)	554,883	349,183	904,067
Average Daily Circulation (2000)			418,044
Station OMA Total	Cable TV Households	Non-cable TV Households	Total TV Households
Estimated Station Totals*	696,600	448,680	1,145,280
Average Weekly Circulation (2000)	501,907	315,153	817,061
Average Daily Circulation (2000)			393,472
Other OMA Total	Cable TV Households	Non-cable TV Households	Total TV Households
Estimated Station Totals*	149,750	354,630	504,380
Average Weekly Circulation (2000)	52,976	34,030	87,006
Average Daily Circulation (2000)			24,572

*Estimated station totals are sums of the Nielsen TV and Cable TV household estimates for each county in which the station registers viewing of more than 5% as per the Nielsen Survey Methods.

Colorado—Denver

KPXC Ch. 59

Network Service: PAX.

Licensee: Paxson Denver License Inc., 601 Clearwater Park Rd., West Palm Beach, FL 38401.

Studio: 3001 S. Jamaica Court, Aurora, CO 80014-2627.

Phone: 303-751-5959. **Fax:** 303-751-5993.

Technical Facilities: Channel No. 59 (740-746 MHz). Authorized power: 5000-kw max. visual, 500-kw max. aural. Antenna: 315-ft. above av. terrain, 315-ft. above ground, 5838-ft. above sea level.

Latitude 39° 40' 31"
Longitude 104° 52' 22"

Holds CP for change to 1168-ft. above av. terrain, 85-ft. above ground, 7803-ft. above sea level, lat. 39° 40' 24", long. 105° 13' 03", transmitter to Mount Morrison, 1.3-mi. E of Idledale. BMPCT-960708KE.

Transmitter: 9805 E. Iliff Ave., Denver.

Digital Facilities: Channel No. 43 (644-650 MHz). Power: 1000-kw max. visual. Antenna: 1168-ft. above av. terrain, 86-ft. above ground.

Latitude 39° 40' 24"
Longitude 105° 13' 03"

FCC Digital File Number: BPCDT-19990923AAM (pending).

Note: Latitude and longitude coordinates shown are based on the North American Datum of 1927 (NAD 27) as currently required by the Mass Media Bureau of the FCC.

Multichannel TV Sound: Planned.

Satellite Earth Station: Echosphere, 5-meter Ku & C-band.

SNG Mobile Dish: Centro, 2-meter Ku-band.

Ownership: Paxson Communications Corp. (Group Owner).

Began Operation: September 2, 1987. Sale to the Christian Network Inc. approved by FCC July 14, 1995. Sale to present owner by the Christian Network approved by FCC June 25, 1996.

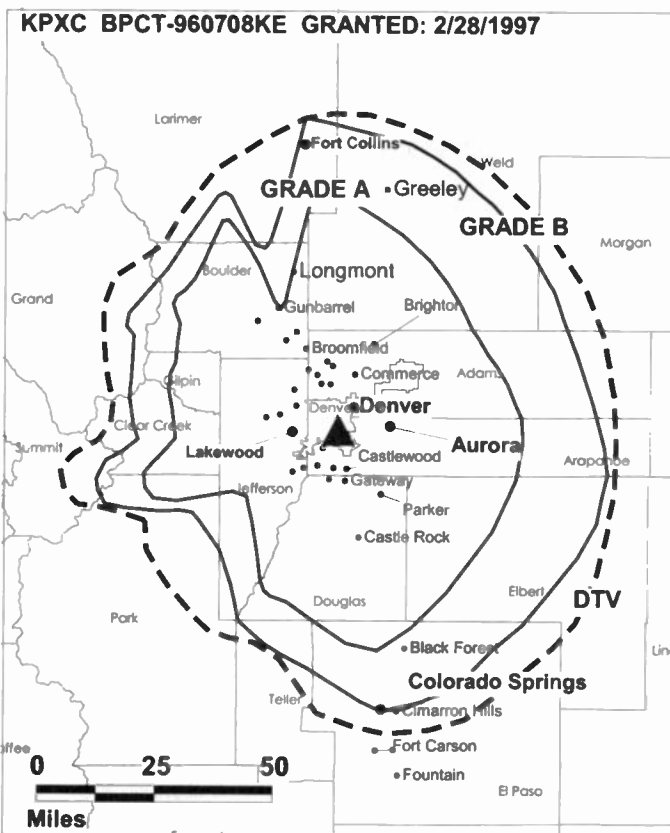
Represented (sales): Paxson TV Sales.

Personnel:

Mike Grove, General Manager.

Cheryl Menke-George, Traffic & Business Manager.

Paul DesChenes, Chief Engineer.



© 2001 Warren Communications News

Kim Hassell, Promotion Manager.

Highest 30 Sec. Rate: \$240.

City of License: Denver. **Station DMA:** Denver. **Rank:** 18.

Circulation © 2000 Nielsen. Coverage based on Nielsen study.

Grand Total	Cable TV Households	Non-cable TV Households	Total TV Households
Estimated Station Totals*	635,650	425,030	1,060,680
Average Weekly Circulation (2000)	87,373	61,209	148,582
Average Daily Circulation (2000)			44,069

Station DMA Total	Cable TV Households	Non-cable TV Households	Total TV Households
Estimated Station Totals*	635,650	425,030	1,060,680
Average Weekly Circulation (2000)	87,373	61,209	148,582
Average Daily Circulation (2000)			44,069

*Estimated station totals are sums of the Nielsen TV and Cable TV household estimates for each county in which the station registers viewing of more than 5% as per the Nielsen Survey Methods.

Colorado—Denver

KTVD

Ch. 20

(Operates satellite KTVS, Sterling, CO)

Network Service: UPN.

Licensee: Channel 20 TV Co., 1645 W. Fullerton Ave., Chicago, IL 60614.

Studio: 11203 E. Peakview Ave., Englewood, CO 80111.

Mailing Address: Box 6522, Englewood, CO 80155-6522.

Phone: 303-792-2020. **Fax:** 303-790-4633.

Technical Facilities: Channel No. 20 (506-512 MHz). Authorized power: 3160-kw max. visual. Antenna: 1256-ft. above av. terrain, 241-ft. above ground, 7927-ft. above sea level.

Latitude 39° 40' 18"
Longitude 105° 13' 12"

Holds CP for change to 5000-kw max. visual, 1342-ft. above av. terrain, 686-ft. above ground, 7956-ft. above sea level, lat. 39° 43' 48", long. 105° 14' 00", transmitter to Lookout Mountain communications site. BPCT-980827KG.

Transmitter: 2524 S. Grapevine Rd., Idledale.

Digital Facilities: Channel No. 19 (500-506 MHz). Power: 655-kw max. visual. Antenna: 1476-ft. above av. terrain, 820-ft. above ground, 8090-ft. above sea level.

Latitude 39° 43' 48"
Longitude 105° 14' 00"

Requests modification of CP for change to 1000-kw max. visual. BMPCDT-981231KE.

Transmitter: Lookout Mountain communications site, W of Denver, near Golden.

FCC Digital File Number: BPCDT-970616KH. Granted: December 2, 1998.

Note: Latitude and longitude coordinates shown are based on the North American Datum of 1927 (NAD 27) as currently required by the Mass Media Bureau of the FCC.

Satellite Earth Station: Andrew, 7.3-meter Ku & C-band; Andrew receivers.

Ownership: Fred Eychaner (Group Owner).

Began Operation: December 1, 1988. Sale to present owner by Twenver Broadcast Inc. approved by FCC May 25, 1994.

Represented (sales): Petry Television Inc.

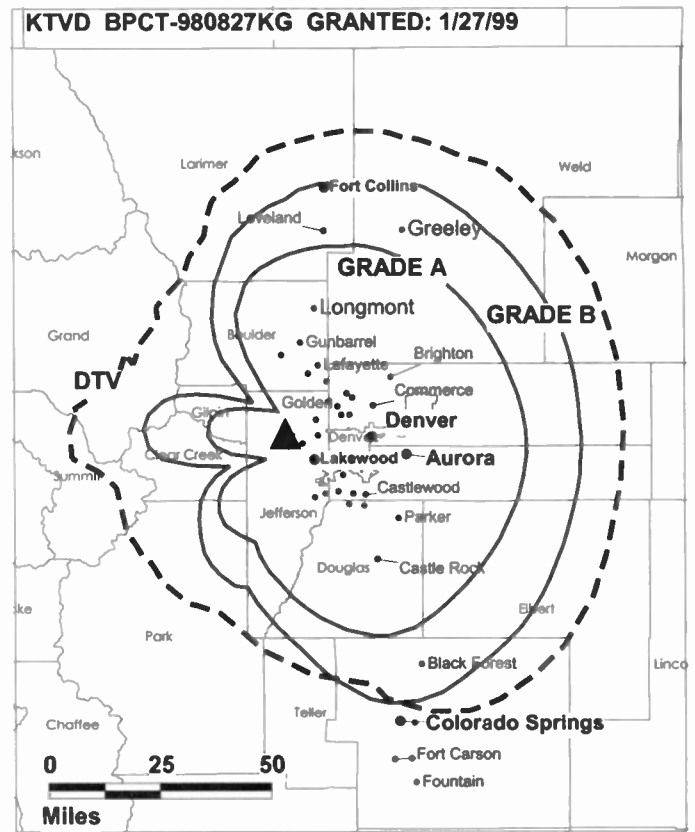
Represented (legal): Holland & Knight.

Represented (engineering): Hatfield & Dawson.

Personnel:

Greg Armstrong, Vice President & General Manager.

Mike Dant, Chief Engineer.



© 2001 Warren Communications News

David T. Rutgers, Local Sales Manager.

Hilary Castine, Promotion Manager.

Linda Larney, Program Director.

Rita McCoy, Community Affairs Director.

Highest 30 Sec. Rate: \$3500.

City of License: Denver. **Station DMA:** Denver. **Rank:** 18.

Circulation © 2000 Nielsen. Coverage based on Nielsen study.

Grand Total	Cable TV Households	Non-cable TV Households	Total TV Households
Estimated Station Totals*	666,460	430,230	1,096,690
Average Weekly Circulation (2000)	244,900	150,745	395,645
Average Daily Circulation (2000)			135,159
Station DMA Total	Cable TV Households	Non-cable TV Households	Total TV Households
Estimated Station Totals*	666,460	430,230	1,096,690
Average Weekly Circulation (2000)	244,900	150,745	395,645
Average Daily Circulation (2000)			135,159

*Estimated station totals are sums of the Nielsen TV and Cable TV household estimates for each county in which the station registers viewing of more than 5% as per the Nielsen Survey Methods.

Colorado—Denver

KUSA-TV Ch. 9

Network Service: NBC.

Licensee: Multimedia Cablevision Inc., 500 Speer Blvd., Denver, CO 80203.

Studio: 500 Speer Blvd., Denver, CO 80203.

Phone: 303-871-9999. **Fax:** 303-698-4700.

Web Site: <http://www.9news.com>

Technical Facilities: Channel No. 9 (186-192 MHz). Authorized power: 316-kw visual, 45.3-kw aural. Antenna: 919-ft. above av. terrain, 246-ft. above ground, 7608-ft. above sea level.

Latitude 39° 43' 46"
Longitude 105° 14' 08"

Digital Facilities: Channel No. 16 (482-488 MHz). Power: 290-kw max. visual. Antenna: 1424-ft. above av. terrain, 732-ft. above ground, 8038-ft. above sea level.

Latitude 39° 43' 46"
Longitude 105° 14' 02"

Requests modification of CP for change to 1000-kw max. visual. B MPCDT-20000501ADN.

Transmitter: 21119 Cedar Lake Rd., Bldg. H, Golden.

FCC Digital File Number: BPCDT-980731LE. Granted: December 2, 1998.

Note: Latitude and longitude coordinates shown are based on the North American Datum of 1927 (NAD 27) as currently required by the Mass Media Bureau of the FCC.

Multichannel TV Sound: Stereo and separate audio program.

News Services: AP, CNN Newsource, Gannett News Service, NIWS.

Ownership: Gannett Broadcasting Group (Group Owner).

Began Operation: October 12, 1952. Sale to John C. Mullins and Frank Leu by local businessmen headed by W. D. Pyle approved by FCC March 23, 1955; transfer of Leu's 50% to Webb & Knapp approved by FCC March 28, 1956 (*Television Digest*, Vol. 11:7, 13, 50 & 12:13). Transfer of Webb & Knapp's 50% to John C. Mullins approved by FCC October 1, 1961 (Vol. 17:33). Sale to Combined Communications by Mullins Broadcasting approved by FCC January 26, 1972 (Vol. 11:15, 22; 12:5). Merger of Combined Communications & Gannett approved by FCC June 7, 1979 (Vol. 18:20,38; 19:24). Sale pending to Multimedia Cablevision Inc.

Represented (sales): Blair Television.

Represented (legal): Reed, Smith, Shaw & McClay.

Personnel:

Roger Ogden, President & General Manager.

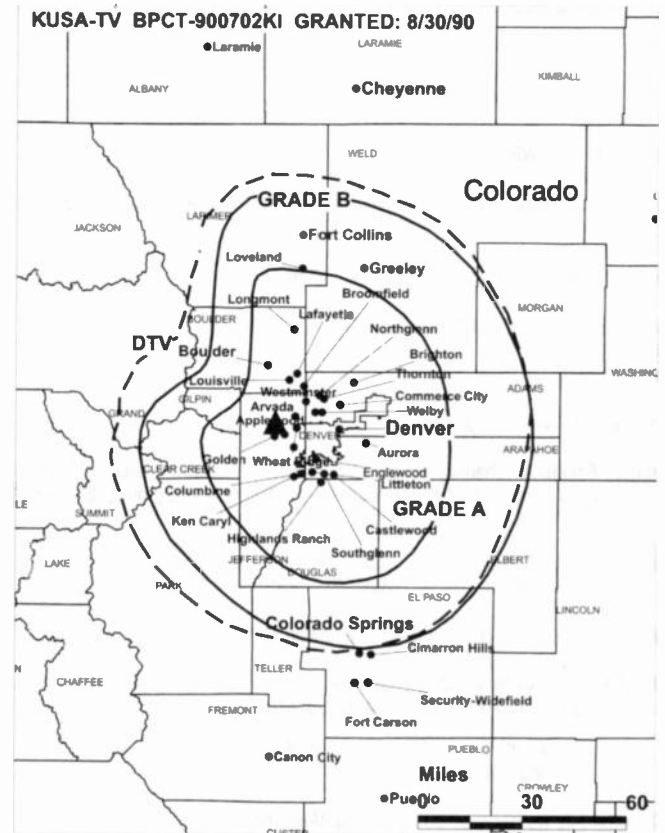
Lynne Valencia, Community Relations Director.

Jenny Ruud, Business Manager.

Mark A. Cornetta, General Sales Manager.

Marie McGlynn, Local Sales Manager.

Don Perez, Engineering Director.



© 2001 Warren Communications News

Patti Dennis, News Director.

Steve Carter, Director, Marketing & Promotion.

Tim Dietz, Manager, News Operations.

Rates: On request.

City of License: Denver. **Station DMA:** Denver. **Rank:** 18.

Circulation © 2000 Nielsen. Coverage based on Nielsen study.

Grand Total	Cable TV Households	Non-cable TV Households	Total TV Households
Estimated Station Totals*	983,520	729,610	1,713,130
Average Weekly Circulation (2000)	617,740	362,286	980,026
Average Daily Circulation (2000)			528,531
Station DMA Total	Cable TV Households	Non-cable TV Households	Total TV Households
Estimated Station Totals*	699,720	446,960	1,146,680
Average Weekly Circulation (2000)	555,638	330,607	886,245
Average Daily Circulation (2000)			496,620
Other DMA Total	Cable TV Households	Non-cable TV Households	Total TV Households
Estimated Station Totals*	283,800	282,650	566,450
Average Weekly Circulation (2000)	62,102	31,679	93,781
Average Daily Circulation (2000)			31,911

* Estimated station totals are sums of the Nielsen TV and Cable TV household estimates for each county in which the station registers viewing of more than 5% as per the Nielsen Survey Methods.

Colorado—Denver

KWGN-TV Ch. 2

Network Service: WBN.

Licensee: KWGN Inc., Denver Tech Center, 6160 S. Wabash Way, Englewood, CO 80111.

Studio: 6160 S. Wabash Way, Englewood, CO 80111.

Phone: 303-740-2222. **Fax:** 303-740-2847.

E-mail: kwgn@mail.kwgn.com

Web Site: http://www.kwgn.com

Technical Facilities: Channel No. 2 (54-60 MHz). Authorized power: 100-kw visual, 20-kw aural. Antenna: 1047-ft. above av. terrain, 126-ft. above ground, 2342-ft. above sea level.

Latitude 39° 43' 59"
Longitude 105° 14' 12"

Transmitter: Buffalo Bill Hwy., Lookout Mountain.

Digital Facilities: Channel No. 34 (590-596 MHz). Power: 1000-kw max. visual. Antenna: 1043-ft. above av. terrain, 414-ft. above ground.

Latitude 39° 43' 58"
Longitude 105° 14' 08"

FCC Digital File Number: BPCDT-19991029AHP (pending).

Note: Latitude and longitude coordinates shown are based on the North American Datum of 1927 (NAD 27) as currently required by the Mass Media Bureau of the FCC.

Satellite Earth Stations: Transmit/receive Scientific-Atlanta, 4.5-meter Ku-band; EASI, 4.7-meter Ku & C-band; M/A-Com, 2.4-meter Ku-band; M/A-Com, Scientific-Atlanta, Standard Communications receivers.

News Services: AP, CNN Newsource, INN, National Weather Service, PR Newswire, UPI.

Ownership: Tribune Broadcasting Co. (Group Owner).

Began Operation: July 18, 1952. Started broadcasting as KFEL-TV. Sale to J. Elroy McCaw's Gotham Broadcasting Co. by Eugene P. O'Fallon approved by FCC July 27, 1955; transfer of 50% to Radio Hawaii approved by FCC November 16, 1955 (*Television Digest*, Vol. 11:25, 28, 31, 39, 47). Purchase of 50% by Gotham from Radio Hawaii approved by FCC March 27, 1959 (Vol. 15:33). Sale to present owner by Channel 2 Corp. (formerly Gotham Broadcasting) approved by FCC March 4, 1966 (Vol. 5:36, 6:10).

Represented (sales): TeleRep Inc.

Represented (legal): Sidley & Austin.

Represented (engineering): A. D. Ring PA.

Personnel:

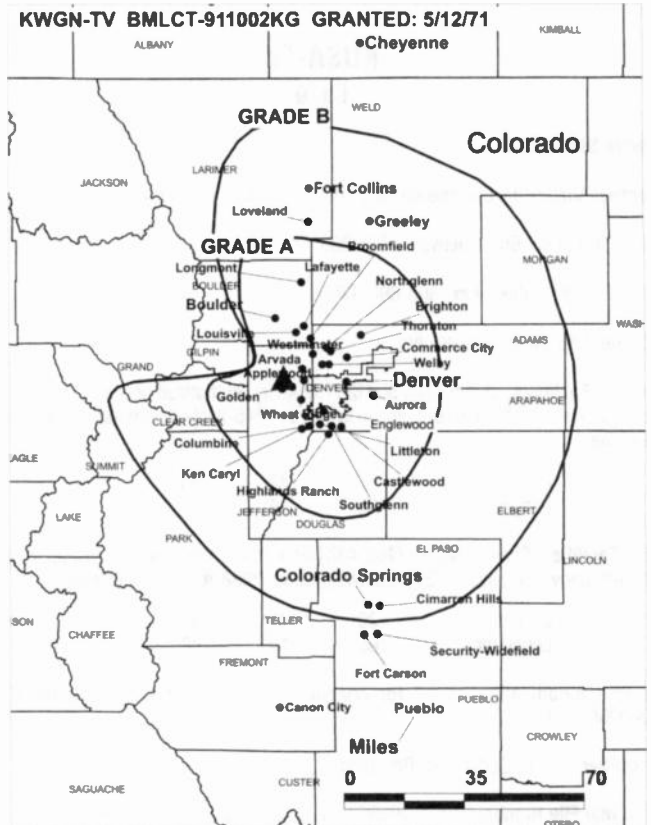
Derek Dalton, Vice President & General Manager.

Beverly Martinez, Vice President & Public Affairs Director.

Matt Mansi, General Sales Manager.

John Mansi, Local Sales Manager.

Steve Grund, News Director.



© 2001 Warren Communications News

Laura Nelson, Controller.

Don Rooney, Operations Manager.

Sherry Swedenborg, Traffic Manager.

Mary Anne McKown, Program Director.

Rates: On request.

City of License: Denver. **Station DMA:** Denver. **Rank:** 18.

Circulation © 2000 Nielsen. Coverage based on Nielsen study.

Grand Total	Cable TV Households	Non-cable TV Households	Total TV Households
Estimated Station Totals*	1,099,170	1,075,520	2,174,690
Average Weekly Circulation (2000)	511,458	284,457	795,915
Average Daily Circulation (2000)			299,311
Station DMA Total	Cable TV Households	Non-cable TV Households	Total TV Households
Estimated Station Totals*	699,720	446,960	1,146,680
Average Weekly Circulation (2000)	370,711	229,768	600,478
Average Daily Circulation (2000)			248,373
Other DMA Total	Cable TV Households	Non-cable TV Households	Total TV Households
Estimated Station Totals*	399,450	628,560	1,028,010
Average Weekly Circulation (2000)	140,747	54,689	195,437
Average Daily Circulation (2000)			50,939

* Estimated station totals are sums of the Nielsen TV and Cable TV household estimates for each county in which the station registers viewing of more than 5% as per the Nielsen Survey Methods.

Colorado—Durango

KREZ-TV Ch. 6 (Satellite of KRQE, Albuquerque, NM)

Network Service: CBS.

Licensee: Emmis Broadcasting Corp., 40 Monument Circle, Suite 700, Indianapolis, IN 46204.

Studio: 158 Bodo Dr., Durango, CO 81301.

Mailing Address: Box 2508, Durango, CO 81302.

Phone: 970-259-6666. **Fax:** 970-247-8472.

Technical Facilities: Channel No. 6 (82-88 MHz). Authorized power: 6.2-kw visual, 1.36-kw aural. Antenna: 361-ft. above av. terrain, 142-ft. above ground, 7844-ft. above sea level.

Latitude	37°	15'	44"
Longitude	107°	53'	58"

Transmitter: Smelter Mountain, 1-mi. SW of Durango.

Digital Facilities: Channel No. 15 (476-482 MHz). Power: 50-kw max. visual. Antenna: 305-ft. above av. terrain, 85-ft. above ground.

Latitude	37°	15'	44"
Longitude	107°	53'	58"

FCC Digital File Number: BPCDT-19991029AGL (pending).

Note: Latitude and longitude coordinates shown are based on the North American Datum of 1927 (NAD 27) as currently required by the Mass Media Bureau of the FCC.

Satellite Earth Stations: AFC, 3.7-meter Ku-band; AFC, 5-meter C-band; Agile, M/A-Corn, Microdyne receivers.

News Service: AP.

Ownership: Emmis Broadcasting Corp. (Group Owner).

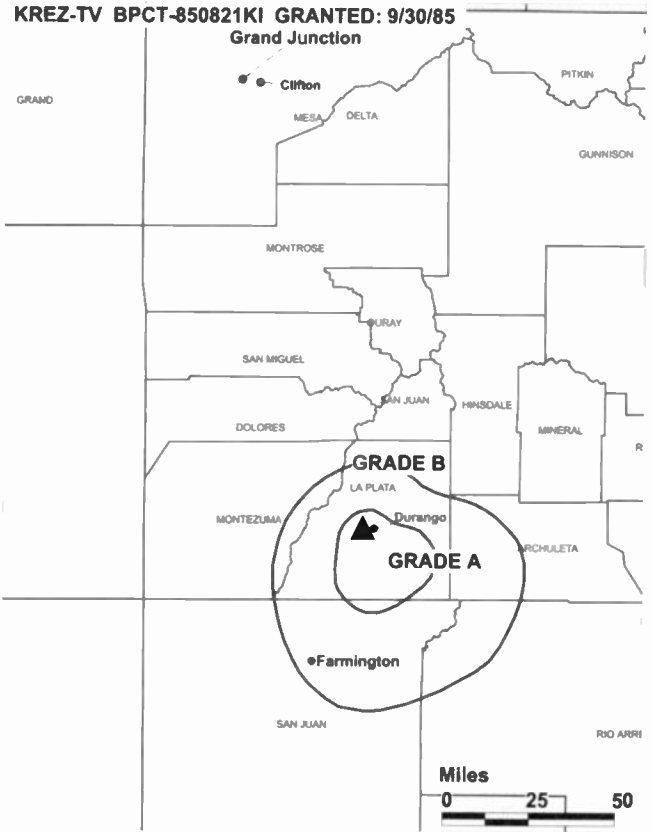
Began Operation: November 4, 1963. Left the air March 2, 1964 and was sold to Ruth G. Kendrick, et al., by Floyd & Lieselotte Jetter. FCC approved transfer August 12, 1964. Resumed operation September 4, 1965. Sale to E & W Broadcasting Corp. by Ruth G. Kenrick, et al., approved by FCC May 15, 1984. Sale to W. Russell Withers Jr. by E & W Broadcasting Corp. approved by FCC June 5, 1985. Sale to Lee Enterprises Inc. by W. Russell Withers Jr. approved by FCC February 27, 1995. Sale to present owner by Lee Enterprises Inc. approved by FCC September 27, 2000. (*Television Digest*, Vol. 40:20).

Represented (sales): Katz Television.

Represented (legal): Reed, Smith, Shaw & McClay.

Personnel:

Jack Llewellyn, Station & Local Sales Manager.



© 2001 Warren Communications News

Doug Harris, Chief Engineer.

Kristine Blevins, News Director.

Highest 30 Sec. Rate: \$250.

City of License: Durango. **Station DMA:** Albuquerque-Santa Fe. **Rank:** 50.

Circulation © 2000 Nielsen. Coverage based on Nielsen study.

Grand Total	Cable TV Households	Non-cable TV Households	Total TV Households
Estimated Station Totals*	35,600	25,060	60,660
Average Weekly Circulation (2000)	22,084	7,972	30,056
Average Daily Circulation (2000)			14,116
Station DMA Total	Cable TV Households	Non-cable TV Households	Total TV Households
Estimated Station Totals*	35,600	25,060	60,660
Average Weekly Circulation (2000)	22,084	7,972	30,056
Average Daily Circulation (2000)			14,116

*Estimated station totals are sums of the Nielsen TV and Cable TV household estimates for each county in which the station registers viewing of more than 5% as per the Nielsen Survey Methods.

Colorado—Fort Collins

KFCT
Ch. 22
(Satellite of KDVR, Denver, CO)

Network Service: FOX.

Licensee: Fox Television Stations Inc., 5151 Wisconsin Ave. NW, Washington, DC 20016.

Studio: See KDVR, Denver, CO.

Phone: 303-595-3131. **Fax:** 303-595-8312.

E-mail: feedback@fox31.com

Web Site: http://www.fox31.com

Technical Facilities: Channel No. 22 (518-524 MHz). Authorized power: 1878-kw max. visual. Antenna: 840-ft. above av. terrain, 705-ft. above ground, 5951-ft. above sea level.

Latitude 40° 38' 31"
 Longitude 104° 49' 03"

Transmitter: 3-mi. W of Pierce, Weld County.

Digital Facilities: Channel No. 21 (512-518 MHz). Power: 525-kw max. visual. Antenna: 764-ft. above av. terrain, 637-ft. above ground.

Latitude 40° 38' 32"
 Longitude 104° 49' 05"

FCC Digital File Number: BPCDT-19990830AAH (pending).

Note: Latitude and longitude coordinates shown are based on the North American Datum of 1927 (NAD 27) as currently required by the Mass Media Bureau of the FCC.

Multichannel TV Sound: Stereo and separate audio program.

Ownership: Fox Television Stations Inc. (Group Owner).

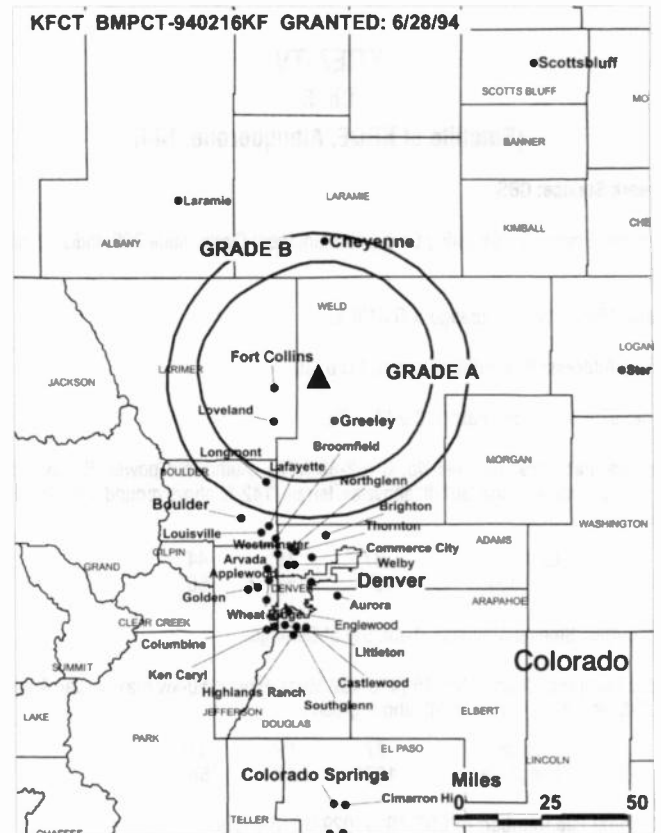
Began Operation: September 1, 1994. Sale to present owner by Renaissance Communications approved by FCC June 16, 1995.

Represented (engineering): Scott Baxter & Associates.

Personnel: See KDVR, Denver, CO.

Rates: On request.

City of License: Fort Collins. **Station DMA:** Denver. **Rank:** 18.



© 2001 Warren Communications News

Circulation © 2000 Nielsen. Coverage based on Nielsen study.

Grand Total	Cable TV Households	Non-cable TV Households	Total TV Households
Estimated Station Totals*	0	52,990	52,990
Average Weekly Circulation (2000)	0	6,238	6,238
Average Daily Circulation (2000)			881

Station DMA Total	Cable TV Households	Non-cable TV Households	Total TV Households
Estimated Station Totals*	0	52,990	52,990
Average Weekly Circulation (2000)	0	6,238	6,238
Average Daily Circulation (2000)			881

*Estimated station totals are sums of the Nielsen TV and Cable TV household estimates for each county in which the station registers viewing of more than 5% as per the Nielsen Survey Methods.

Colorado—Glenwood Springs

KREG-TV

Ch. 3

(Satellite of KREX-TV, Grand Junction, CO)

Network Service: CBS.

Licensee: W. Russell Withers Jr., Box 1508, Mount Vernon, IL 62864.

Studio: 1629C Dolores Way, Carbondale, CO 81623.

Mailing Address: Box 789, Grand Junction, CO 81502.

Phone: 970-963-3333. **Fax:** 970-242-0886.

Technical Facilities: Channel No. 3 (60-66 MHz). Authorized power: 67.6-kw visual, 6.76-kw aural. Antenna: 2530-ft. above av. terrain, 202-ft. above ground, 10,602-ft. above sea level.

Latitude 39° 25' 05"
Longitude 107° 20' 01"

Transmitter: 9.5-mi. SSW of Glenwood Springs.

Digital Facilities: Channel No. 23 (524-530 MHz). Power: 399.7-kw max. visual. Antenna: 2530-ft. above av. terrain, 202-ft. above ground.

Latitude 39° 25' 07"
Longitude 107° 22' 06"

FCC Digital File Number: BPCDT-19991029AFR. Granted: March 10, 2000.

Note: Latitude and longitude coordinates shown are based on the North American Datum of 1927 (NAD 27) as currently required by the Mass Media Bureau of the FCC.

News Service: AP.

Ownership: W. Russell Withers Jr. (Group Owner).

Began Operation: January 28, 1984. Left air 1986. Sale to present owner by Western Slope Communications Ltd. approved by FCC May 13, 1987. Resumed operation September 16, 1987.

Represented (sales): Katz Television.

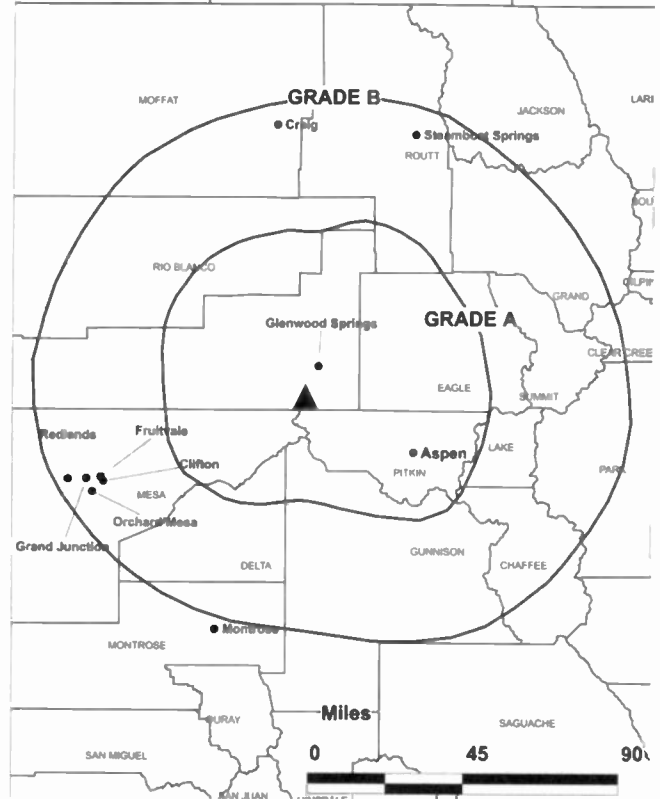
Represented (legal): Baraff, Koerner & Olender PC.

Personnel: See KREG-TV, Grand Junction, CO.

Rates: On request.

City of License: Glenwood Springs. **Station DMA:** Denver. **Rank:** 18.

KREG-TV BMPCT-821015KE GRANTED: 5/24/83



Circulation © 2000 Nielsen. Coverage based on Nielsen study.

Grand Total	Cable TV Households	Non-cable TV Households	Total TV Households
Estimated Station Totals*	10,220	5,200	15,420
Average Weekly Circulation (2000)	5,018	624	5,642
Average Daily Circulation (2000)			1,203

Station DMA Total	Cable TV Households	Non-cable TV Households	Total TV Households
Estimated Station Totals*	10,220	5,200	15,420
Average Weekly Circulation (2000)	5,018	624	5,642
Average Daily Circulation (2000)			1,203

*Estimated station totals are sums of the Nielsen TV and Cable TV household estimates for each county in which the station registers viewing of more than 5% as per the Nielsen Survey Methods.

Colorado—Grand Junction

KJCT-TV Ch. 8

Network Service: ABC.

Licensee: Pikes Peak Broadcasting Co., Box 1457, Colorado Springs, CO 80901.

Studio: 8 Foresight Circle, Grand Junction, CO 81501.

Mailing Address: Box 3788, Grand Junction, CO 81502.

Phone: 970-245-8880. **Fax:** 970-245-8249.

Web Site: <http://www.kjct8.com>

Technical Facilities: Channel No. 8 (180-186 MHz). Authorized power: 120-kw visual, 20-kw aural. Antenna: 2720-ft. above av. terrain, 141-ft. above ground, 10,061-ft. above sea level.

Latitude 39° 02' 55"
Longitude 108° 15' 06"

Transmitter: Grand Mesa, 9.6-mi. SW of Mesa.

Digital Facilities: Channel No. 7 (174-180 MHz). Power: 9.7-kw visual. Antenna: 2926-ft. above av. terrain, 92-ft. above ground.

Latitude 38° 02' 55"
Longitude 108° 15' 06"

FCC Digital File Number: BPCDT-19991026ACX (pending).

Note: Latitude and longitude coordinates shown are based on the North American Datum of 1927 (NAD 27) as currently required by the Mass Media Bureau of the FCC.

Satellite Earth Stations: Andrew, 4.5-meter C-band; RCA Americom, 4-meter Ku-band.

News Service: AP.

Ownership: Pikes Peak Broadcasting Co. (Group Owner).

Began Operation: October 22, 1979.

Represented (sales): Blair Television.

Represented (legal): Fletcher, Heald & Hildreth PLC.

Represented (engineering): Raymond E. Rohrer.

Personnel:

Harry W. Hoth Jr., Chairman.

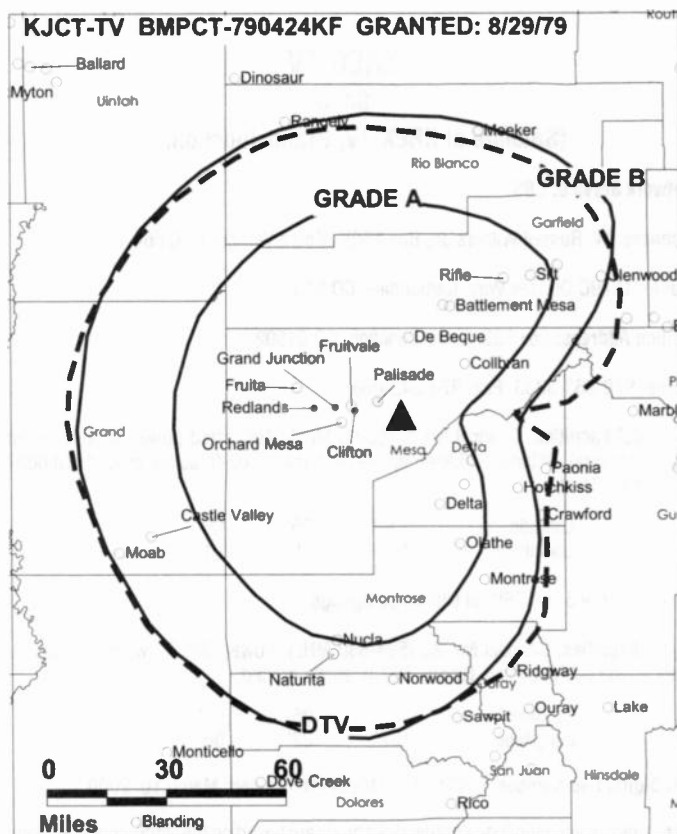
Patti L. Hoth, President.

Neil O. Klockziem, General Manager.

Dan Mason, Station Manager.

Karole Campbell, National & Regional Sales Manager.

Roger Hightower, Chief Engineer.



© 2001 Warren Communications News

Rates: On request.

City of License: Grand Junction. **Station DMA:** Grand Junction-Montrose. **Rank:** 186.

Circulation © 2000 Nielsen. Coverage based on Nielsen study.

Grand Total	Cable	Non-cable	Total
	TV Households	TV Households	TV Households
Estimated Station Totals*	55,580	36,400	91,980
Average Weekly Circulation (2000)	34,767	17,818	52,585
Average Daily Circulation (2000)			25,950
Station DMA Total	Cable	Non-cable	Total
	TV Households	TV Households	TV Households
Estimated Station Totals*	36,870	21,380	58,250
Average Weekly Circulation (2000)	27,527	13,885	41,412
Average Daily Circulation (2000)			21,338
Other DMA Total	Cable	Non-cable	Total
	TV Households	TV Households	TV Households
Estimated Station Totals*	18,710	15,020	33,730
Average Weekly Circulation (2000)	7,240	3,933	11,173
Average Daily Circulation (2000)			4,612

*Estimated station totals are sums of the Nielsen TV and Cable TV household estimates for each county in which the station registers viewing of more than 5% as per the Nielsen Survey Methods.

Colorado—Grand Junction

KKCO
Ch. 11

Network Service: NBC, UPN.

Grantee: Eagle III Broadcasting LLC, 2325 Interstate Ave., Grand Junction, CO 81505.

Studio: 2325 Interstate Ave., Grand Junction, CO 81505.

Branch: Box 2550, Telluride, CO 81435.

Phone: 970-243-1111. **Fax:** 970-243-1770.

E-mail: billv@nbc11news.com

Web Site: <http://www.nbc11news.com>

Technical Facilities: Channel No. 11 (198-204 MHz). Authorized power: 155-kw visual. Antenna: 230-ft. above av. terrain, 102-ft. above ground, 7367-ft. above sea level.

Latitude 39° 04' 40"
Longitude 108° 44' 41"

Transmitter: Black Ridge Mountain, W of Grand Junction.

Digital Facilities: Channel No. 12 (204-210 MHz). Power: 10.8-kw visual. Antenna: 1296-ft. above av. terrain, 98-ft. above ground.

Latitude 39° 04' 00"
Longitude 108° 44' 41"

FCC Digital File Number: BPCDT-19991029AFW (pending).

Note: Latitude and longitude coordinates shown are based on the North American Datum of 1927 (NAD 27) as currently required by the Mass Media Bureau of the FCC.

Multichannel TV Sound: Stereo only.

Satellite Earth Stations: 6 in operation, Harris, 3.5-meter Ku & C-band; Harris, 4-meter Ku & C-band; Harris, 6-meter Ku & C-band; Harris receivers.

FM Affiliate: KRYD-FM.

News Service: NBC News Channel.

Ownership: Eagle III LLC.

Began Operation: July 19, 1996.

Represented (sales): Millenium.

Represented (legal): Barry Wood.

Represented (engineering): Vir James PC Broadcast Engineering.

Personnel:

Bill Varecha, General Manager.

Mark Vannest, Chief Engineer.

Mark Roberts, News Director.

Craig Hart, Promotion Director.



© 2001 Warren Communications News

Paul Varecha, Production Manager.

Debbie Varecha, Business Manager.

Highest 30 Sec. Rate: \$550.

City of License: Grand Junction. **Station DMA:** Grand Junction-Montrose. **Rank:** 186.

Circulation © 2000 Nielsen. Coverage based on Nielsen study.

Grand Total	Cable TV Households	Non-cable TV Households	Total TV Households
Estimated Station Totals*	42,840	25,730	68,570
Average Weekly Circulation (2000)	32,653	13,311	45,964
Average Daily Circulation (2000)			26,555
Station DMA Total	Cable TV Households	Non-cable TV Households	Total TV Households
Estimated Station Totals*	36,870	21,380	58,250
Average Weekly Circulation (2000)	28,385	12,541	40,925
Average Daily Circulation (2000)			23,511
Other DMA Total	Cable TV Households	Non-cable TV Households	Total TV Households
Estimated Station Totals*	5,970	4,350	10,320
Average Weekly Circulation (2000)	4,269	770	5,039
Average Daily Circulation (2000)			3,044

* Estimated station totals are sums of the Nielsen TV and Cable TV household estimates for each county in which the station registers viewing of more than 5% as per the Nielsen Survey Methods.

Colorado—Grand Junction

KREX-TV

Ch. 5

(Operates satellites KREG-TV, Glenwood Springs & KREY-TV, Montrose, CO)

Network Service: CBS.

Licensee: W. Russell Withers Jr., Box 1508, Mount Vernon, IL 62864.

Studio: 345 Hillcrest Manor, Grand Junction, CO 81501.

Mailing Address: Box 789, Grand Junction, CO 81502.

Phone: 970-242-5000. **Fax:** 970-242-0886.

Technical Facilities: Channel No. 5 (76-82 MHz). Authorized power: 12.9-kw visual, 6.46-kw aural. Antenna: Minus 10-ft. above av. terrain, 343-ft. above ground, 5004-ft. above sea level.

Latitude 39° 05' 15"
Longitude 108° 33' 56"

Holds CP for change to 100-kw max. visual, 1404-ft. above av. terrain, 167-ft. above ground, 7287-ft. above sea level lat. 30° 03' 58", long. 108° 44' 46", transmitter to 125-ft. NE of KJOL(FM) on Black Ridge, 6.2-mi. S of Fruita. BPCT-990219KE.

Transmitter: Hillcrest Manor.

Digital Facilities: Channel No. 2 (54-60 MHz). Power: 0.8-kw visual. Antenna: 91-ft. above av. terrain, 327-ft. above ground.

Latitude 39° 05' 17"
Longitude 108° 33' 58"

FCC Digital File Number: BPCDT-19991029AFS. Granted: March 10, 2000.

Note: Latitude and longitude coordinates shown are based on the North American Datum of 1927 (NAD 27) as currently required by the Mass Media Bureau of the FCC.

Satellite Earth Stations: AFC, 3.7-meter Ku-band; Scientific-Atlanta, 4.6-meter C-band; Scientific-Atlanta, 7-meter C-band; Simulsat, 5-meter C-band; Agile, M/A-Com, Microdyne, Scientific-Atlanta receivers.

News Service: AP.

Ownership: W. Russell Withers Jr. (Group Owner).

Began Operation: May 22, 1954. Sale to present owner by E & W approved by FCC June 6, 1985. Transfer of control to E & W Broadcasting Corp. from Carl Q. Anderson, et al. approved by FCC May 15, 1984. Transfer of control to Rex G. Howell from Forestville Realty approved by FCC August 11, 1972. Transfer of control to Forestville, et al., from Howell (Western Slope Broadcasting) approved by FCC September 21, 1966 (*Television Digest*, Vol. 6:19, 39).

Represented (sales): Katz Continental Television.

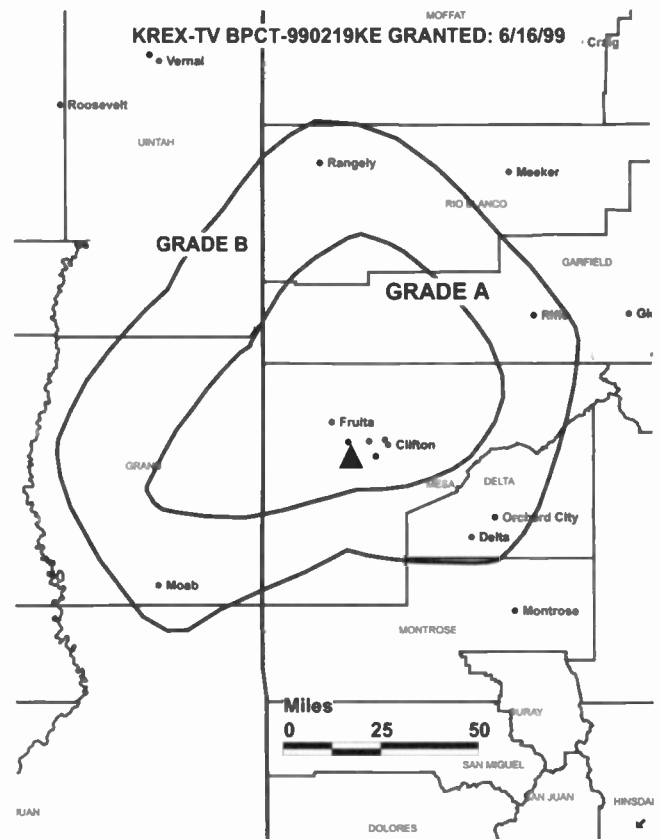
Represented (legal): Baraff, Koerner & Olender PC.

Personnel:

Al Marra, General Manager.

Harvie Hutchinson, General Sales Manager.

Steve Ross, Engineering Director.



Dylan Hardy, Promotion Director.

June Worley, Business Manager.

Rates: On request.

City of License: Grand Junction. **Station DMA:** Grand Junction-Montrose. **Rank:** 186.

Circulation © 2000 Nielsen. Coverage based on Nielsen study.

Grand Total	Cable TV Households	Non-cable TV Households	Total TV Households
Estimated Station Totals*	42,840	33,600	76,440
Average Weekly Circulation (2000)	31,820	12,905	44,725
Average Daily Circulation (2000)			21,694
Station DMA Total	Cable TV Households	Non-cable TV Households	Total TV Households
Estimated Station Totals*	36,870	21,380	58,250
Average Weekly Circulation (2000)	27,724	10,838	38,562
Average Daily Circulation (2000)			19,168
Other DMA Total	Cable TV Households	Non-cable TV Households	Total TV Households
Estimated Station Totals*	5,970	12,220	18,190
Average Weekly Circulation (2000)	4,095	2,068	6,163
Average Daily Circulation (2000)			2,526

*Estimated station totals are sums of the Nielsen TV and Cable TV household estimates for each county in which the station registers viewing of more than 5% as per the Nielsen Survey Methods.

Colorado—Longmont

KDEN
Ch. 25

Network Service: Independent.

Licensee: Longmont Channel 25 Inc., 188 S. Bellevue, Suite 222, Memphis, TN 38104.

Studio: 6750 Weld County Rd. 17, Dacono, CO 80514.

Mailing Address: 1568 S. Pearl St., Denver, CO 87210.

Phone: 303-833-2525.

Technical Facilities: Channel No. 25 (536-542 MHz). Authorized power: 5000-kw max. visual. Antenna: 1066-ft. above av. terrain, 965-ft. above ground, 6050-ft. above sea level.

Latitude	40°	05'	47"
Longitude	104°	54'	04"

Transmitter: 1.9-mi. E of Frederick.

Digital Facilities: Channel No. 29 (560-566 MHz). Power: 200-kw max. visual. Antenna: 955-ft. above av. terrain, 853-ft. above ground.

Latitude	40°	05'	47"
Longitude	104°	54'	04"

FCC Digital File Number: BPCDT-19991018AAS (pending).

Note: Latitude and longitude coordinates shown are based on the North American Datum of 1927 (NAD 27) as currently required by the Mass Media Bureau of the FCC.

Ownership: Flinn Broadcasting Corp., (Group Owner); Echonet Corp.

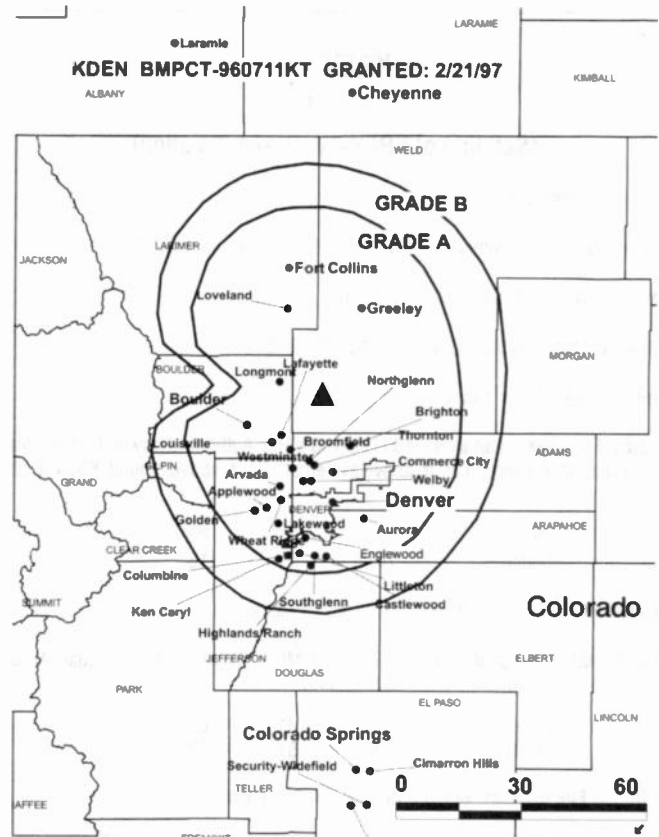
Began Operation: March 31, 1997.

Represented (legal): Southmayd & Miller.

Represented (engineering): Arthur K. Peters Consulting Engineers.

Personnel:

Dirk Freeman II, General Manager.



© 2001 Warren Communications News

Jeff Brothers, Chief Engineer.

Rates: On request.

City of License: Longmont. **Station DMA:** Denver. **Rank:** 18.

Nielsen Data: Not available.

Colorado—Montrose

KREY-TV

Ch. 10

(Satellite of KREX-TV, Grand Junction)

Network Service: CBS.

Licensee: W. Russell Withers Jr., Box 1508, Mount Vernon, IL 62864.

Studio: 610 N. 1st St., Montrose, CO 81401.

Mailing Address: Box 789, Grand Junction, CO 81502.

Phone: 970-249-9601. **Fax:** 970-249-9610.

Technical Facilities: Channel No. 10 (192-198 MHz). Authorized power: 6.16-kw visual, 1.36-kw aural. Antenna: 115-ft. above av. terrain, 94-ft. above ground, 6374-ft. above sea level.

Latitude	38°	31'	02"
Longitude	107°	51'	12"

Transmitter: Flat Top Mountain, 2.25-mi. NE of Montrose.

Digital Facilities: Channel No. 13 (210-216 MHz). Power: 2.6-kw visual. Antenna: 115-ft. above av. terrain, 94-ft. above ground.

Latitude	38°	31'	02"
Longitude	107°	51'	12"

FCC Digital File Number: BPCDT-19991029AFY (pending).

Note: Latitude and longitude coordinates shown are based on the North American Datum of 1927 (NAD 27) as currently required by the Mass Media Bureau of the FCC.

Satellite Earth Station: AFC, 3.7-meter Ku-band; Agile, M/A-Com receivers.

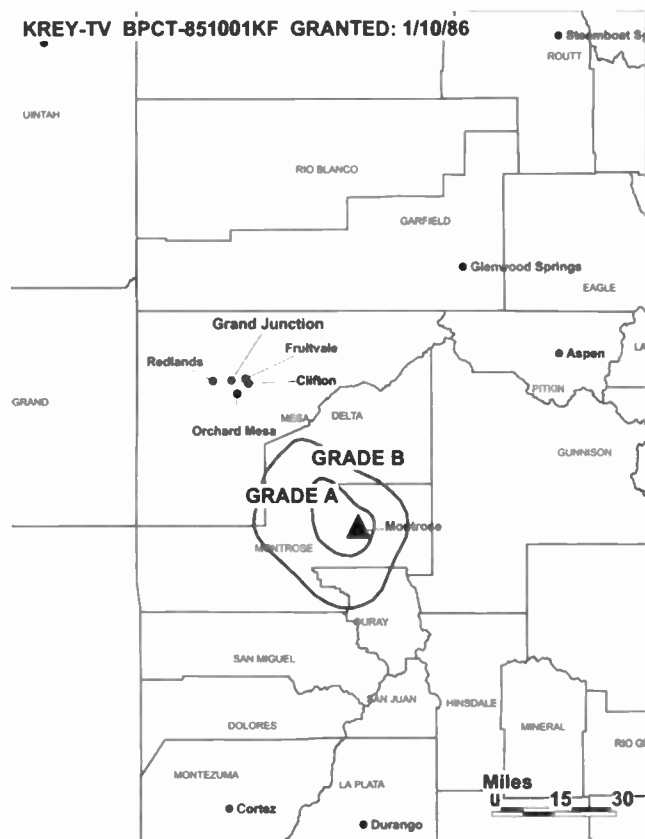
News Service: AP.

Ownership: W. Russell Withers Jr. (Group Owner).

Began Operation: September 18, 1956. Sale to present owner by E & W Broadcasting Corp. approved by FCC June 6, 1985.

Represented (sales): Katz Television.

KREY-TV BPCT-851001KF GRANTED: 1/10/86



© 2001 Warren Communications News

Represented (legal): Baraff, Koerner & Olander PC.

Personnel: See KREX-TV, Grand Junction, Co.

Rates: On request.

City of License: Montrose. **Station DMA:** Grand Junction-Montrose. **Rank:** 186.

Nielsen Data: Not available.

Colorado—Steamboat Springs

KMAS-TV (formerly **KSBS-TV**) Ch. 24

Network Service: Independent.

Licensee: Council Tree Communications V LLC, 2919 W. 17th Ave., Suite 211, Longmont, CO 80503.

Studio: 2701 Alcott St., Denver, CO 80211.

Mailing Address: Box 882445, Steamboat Spmgs, CO 80477.

Phone: 303-477-3031. **Fax:** 303-477-8287.

Technical Facilities: Channel No. 24 (530-536 MHz). Authorized power: 5.52-kw max. visual. Antenna: 515-ft. above av. terrain, 118-ft. above ground, 10,683-ft. above sea level.

Latitude	40°	27'	43"
Longitude	106°	51'	02"

Transmitter: 2.3-mi. SW of Steamboat Springs, Quarry Mountain.

Digital Facilities: Channel No. 10 (192-198 MHz). Power: 2.64-kw visual. Antenna: 617-ft. above av. terrain, 95-ft. above ground.

Latitude	40°	27'	43"
Longitude	106°	50'	57"

FCC Digital File Number: BPCDT-19991029AHE (pending).

Note: Latitude and longitude coordinates shown are based on the North American Datum of 1927 (NAD 27) as currently required by the Mass Media Bureau of the FCC.

Satellite Earth Stations: Harris, 3-meter C-band; Satellite Technology, 1.5-meter Ku-band; Harris, M/A-Com receivers.

News Service: INN.

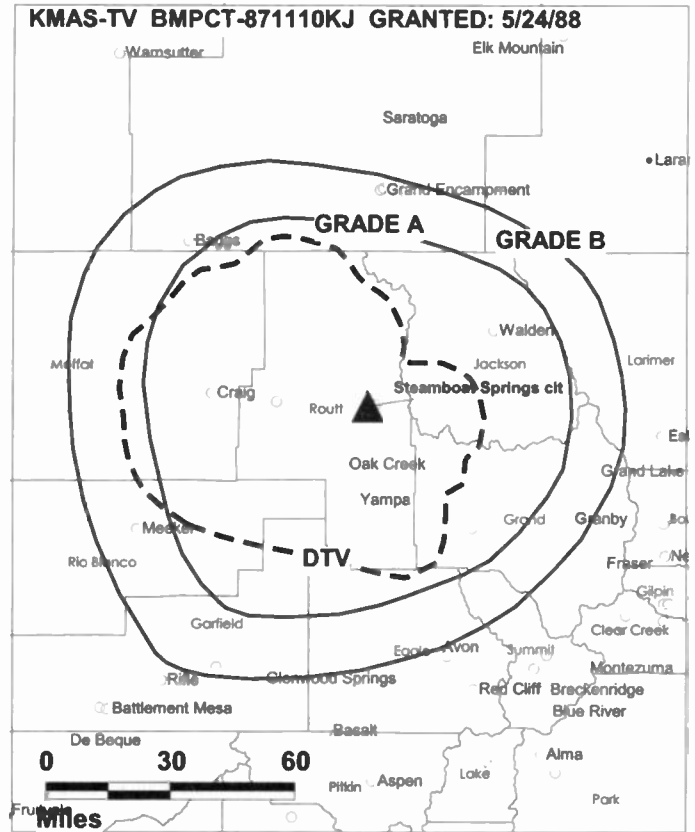
Ownership: Council Tree Communications (Group Owner).

Began Operation: March 1, 1988. Sale to F & I TV Inc. approved by FCC January 15, 1992. Sale to Green TV Corp. by F & I TV Inc. approved by FCC June 1, 1995. Sale to present owner by Green TV Corp. approved by FCC March 8, 2000.

Represented (sales): Telemundo Network Sales.

Represented (legal): Borsari & Paxson.

Represented (engineering): Jonathan Renaud.



Personnel:

David Drucker, President.

Clara I. Rivas, General Manager.

Regina Lara, Program Director.

Mark Acosta, Chief Engineer.

Highest 30 Sec. Rate: \$120.

City of License: Steamboat Springs.

Station DMA: Denver. Rank: 18.

Nielsen Data: Not available.

Colorado—Sterling

KTVS
Ch. 3
(Satellite of KTVD, Denver, CO)

Network Service: CBS.

Licensee: Channel 20 TV Co., 1645 W. Fullerton Ave., Chicago, IL 60614.

Studio: See KTVD-TV, Denver, Co.

Phone: 303-792-2020. **Fax:** 303-790-4633.

Technical Facilities: Channel No. 3 (60-66 MHz). Authorized power: 60.6-kw visual, 6.06-kw aural. Antenna: 730-ft. above av. terrain, 601-ft. above ground, 5076-ft. above sea level.

Latitude	40°	34'	58.00"
Longitude	103°	01'	50.40"

Transmitter: State Hwy. 61, 9.6-mi. ESE of Sterling.

Digital Facilities: Channel No. 23 (524-530 MHz). Power: 599-kw max. visual. Antenna: 669-ft. above av. terrain, 459-ft. above ground.

Latitude	40°	34'	57.00"
Longitude	103°	01'	56.00"

FCC Digital File Number: BPCDT-19991102ABN. Granted: June 7, 2000.

Note: Latitude and longitude coordinates shown are based on the North American Datum of 1927 (NAD 27) as currently required by the Mass Media Bureau of the FCC.

Satellite Earth Station: RCA, 3.5-meter; RCA receivers.

Ownership: Fred Eychaner (Group Owner).

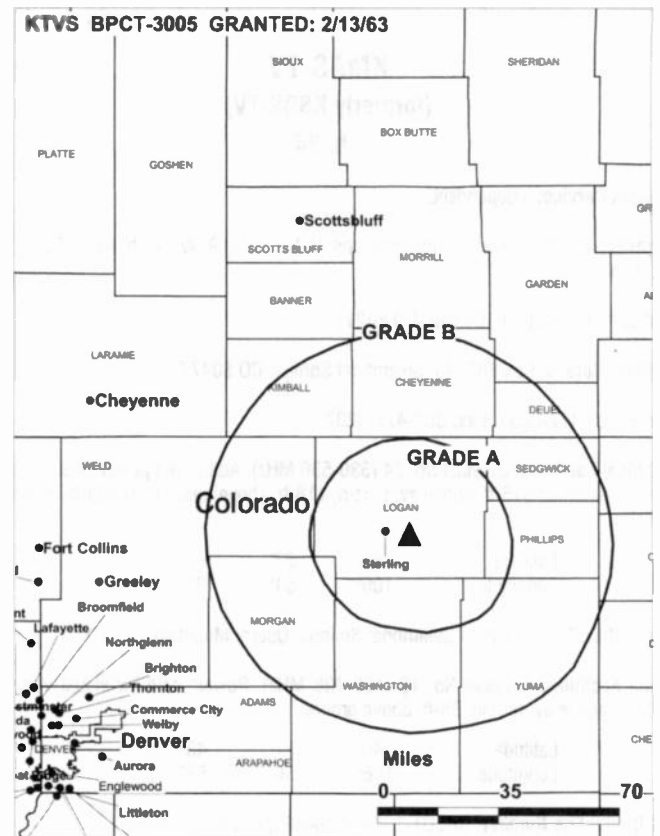
Began Operation: December 28, 1963. Sale to Burke Broadcasting Co. by Lamb Enterprises Inc. approved by FCC October 14, 1983. Sale to Stauffer Communications by Burke Broadcasting Co. approved by FCC July 8, 1986. Sale to Morris Communications by Stauffer Communications approved by FCC June 14, 1995. Sale to Benedek Broadcasting Co. by Morris Communications approved by FCC April 12, 1996. Sale to present owner from Benedek Broadcasting Co. approved by FCC August 31, 1999.

Represented (sales): Petry Television Inc.

Personnel: See KTVD, Denver, CO.

Rates: On request.

City of License: Sterling. **Station DMA:** Denver. **Rank:** 18.



Circulation © 2000 Nielsen. Coverage based on Nielsen study.

Grand Total	Cable	Non-cable	Total
	TV Households	TV Households	
Estimated Station Totals*	10,480	2,930	13,410
Average Weekly Circulation (2000)	3,728	779	4,507
Average Daily Circulation (2000)			1,310

Station DMA Total	Cable	Non-cable	Total
	TV Households	TV Households	
Estimated Station Totals*	10,480	2,930	13,410
Average Weekly Circulation (2000)	3,728	779	4,507
Average Daily Circulation (2000)			1,310

*Estimated station totals are sums of the Nielsen TV and Cable TV household estimates for each county in which the station registers viewing of more than 5% as per the Nielsen Survey Methods.


Become a subscriber to the biweekly business publication focusing on the federal telecom policy and regulation...

...from the publishers of the daily record of telecommunications, *Communications Daily*...

FCC Report offers you—in one easy-to-read issue every other week—intensive coverage of federal telecom policy and regulation. It provides you with critical analysis and on-the-spot regulatory reports covering the FCC and Capitol Hill. *Each issue helps you zero in on the crucial relationships between public policy, regulatory action and the day-to-day activities of the telecom marketplace.* Detailed FCC proceedings give you a picture of how political forces shape the world in which your business competes.

Increase your competitive advantage...

Required reading in many offices at local and long-distance telephone companies, state attorneys general, public utility commissions, law and investment firms, **FCC Report** is designed to help you increase your personal and business competitive advantage. Because the FCC's regulatory power affects every segment of the telecommunications industry, your industry—a single FCC ruling could affect your job and the way you do business. Reading **FCC Report** will arm you with up-to-date summaries of FCC activity...and analysis of what that activity really means. With **FCCR**, you get the reliable briefings at a very affordable price.



Get the business intelligence you need...

You'll follow the key courts with easy-to-read summaries of current legal developments. Many issues of **FCC Report** include charts that detail a variety of FCC news, including comment filings, tariff proposals and court decisions. In addition, **FCCR** covers the key state regulation activity that so often informs federal rulemaking. Many readers find particular benefit from each issue's compilation of **FCC Briefs**, a consolidated overview of actions at FCC bureaus that are often overlooked in other publications. And since **FCC Report** is tailored to fit the hectic pace of telecommunications professionals, it is designed to be read quickly—to help you spend less time gathering information and more time using what you've found.

Become a subscriber NOW...

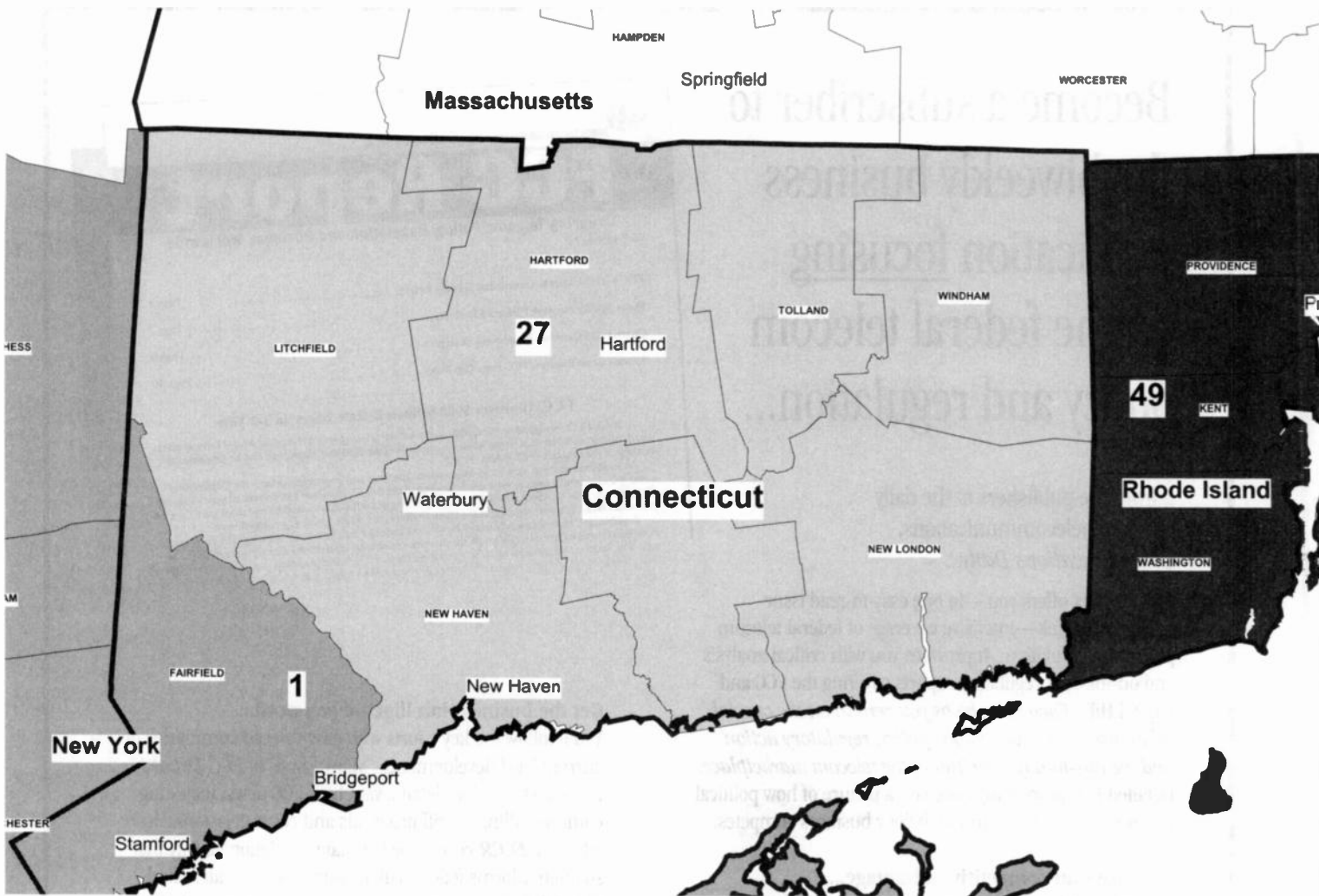
Important events are taking place as you read this—there's no time like the present to sign on for **FCC Report**. Order today!

Reporting the Future Since 1945



Warren Communications News
 2115 Ward Court, NW/ Washington DC 20037
 PHONE: 800-771-9202/FAX: 202-293-3435
 Web Site: www.warren-news.com

Connecticut



© 2001 Warren Communications News

MARKET	NIELSEN DMA TV HOUSEHOLDS	RANK
New York, NY	6,935,610	1
Hartford & New Haven, CT	923,740	27
Providence, RI-New Bedford, MA	572,880	49

MARKET AREA COMMERCIAL STATIONS

WABC-TV (7), WCBS-TV (2), WHSE-TV (68), WHSI-TV (67), WLNY (55), WMBC-TV (63), WNBC (4), WNJU (47), WNYW (5), WPDX (11), WPXN-TV (31), WRNN-TV (62), WSAH (43), WTBY (54), WWOR-TV (9), WXTV (41)
 WBNE (59), WFSB (3), WHCT-TV (18), WHPX (26), WTIC-TV (61), WTNH-TV (8), WTXX (20), WVIT (30)
 WJAR (10), WLNE-TV (6), WLWC (28), WNAC-TV (64), WPRI-TV (12), WPXQ (69)

State Cross Reference List

Communities that receive programs of stations that are located elsewhere.

WBNE, Hartford	See New Haven, CT
WHPX, Hartford	See New London, CT
WTXX, Hartford	See Waterbury, CT
WVIT, New Britain	See Hartford, CT
WTNH-TV, New Haven	See Hartford, CT

Connecticut Analog Station Totals as of November 1, 2000

	VHF	UHF	TOTAL
Commercial Television	2	7	9
Educational Television	0	4	4
	2	11	13

Connecticut—Bridgeport

WSAH
Ch. 43

Network Service: Independent.

Licensee: SAH-New York License Corp., Box 305249, Nashville, TN 37230.

Studio: 80 Great Hill Rd., Seymour, CT 06483.

Phone: 203-734-4161. **Fax:** 203-734-4171.

Technical Facilities: Channel No. 43 (644-650 MHz). Authorized power: 2298-kw max. & 1784-kw horizontal visual, 229.8-kw max. & 178.4-kw horizontal aural. Antenna: 510-ft. above av. terrain, 297-ft. above ground, 917-ft. above sea level.

Latitude	41°	21'	43"
Longitude	73°	06'	48"

Transmitter: 80 Great Hill Rd., Seymour.

FCC Proposed Digital Channel Number: Ch. 42.

Note: Latitude and longitude coordinates shown are based on the North American Datum of 1927 (NAD 27) as currently required by the Mass Media Bureau of the FCC.

Ownership: Shop at Home Inc. (Group Owner).

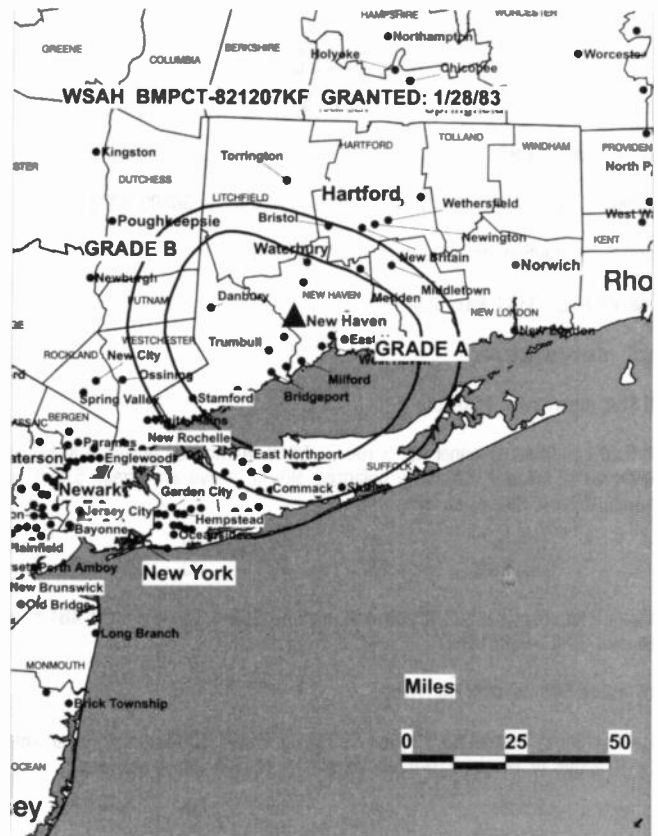
Began Operation: September 28, 1987. Sale to ValueVision International approved by FCC November 14, 1994 (*Television Digest*, Vol. 33:34). Sale to Paxson Communications by ValueVision International approved by FCC February 21, 1996 (Vol. 35:35). Sale to present owner from Paxson Communication approved by FCC April 26, 1999 (Vol. 39:23).

Represented (legal): Dow, Lohnes & Albertson PLLC.

Represented (engineering): Moffet, Larson & Johnson Inc.

We were the broker in the 1986 sale of WHAI-TV predecessor to WBPT-TV

THE TED HEPBURN COMPANY
Ted Hepburn, President
325 Garden Rd., Palm Beach, FL 33480
(561) 863 8995



© 2001 Warren Communications News

Personnel:

Bill Willimby, General Manager.

Ronald Barnes, Chief Engineer.

Rates: On request.

City of License: Bridgeport. **Station DMA:** New York. **Rank:** 1.

Nielsen Data: Not available.

Connecticut—Hartford

WFSB Ch. 3

Network Service: CBS.

Licensee: Meredith Corp., 1716 Locust St., Des Moines, IA 50309-3023.

Studio: 3 Constitution Plaza, Hartford, CT 06103-1892.

Phone: 860-728-3333. **Fax:** 860-247-8940.

E-mail: wfsb@wfsb.com

Web Site: http://www.wfsb.com

Technical Facilities: Channel No. 3 (60-66 MHz). Authorized power: 100-kw visual, 20-kw aural. Antenna: Circularly polarized, 904-ft. above av. terrain, 518-ft. above ground, 1225-ft. above sea level.

Latitude 41° 46' 30"
Longitude 72° 48' 20"

Holds CP for change to 883-ft. above av. terrain, 1168-ft. above ground, 461-ft. above sea level. BPCT-980818KE.

Transmitter: 375 Deercliff Rd., Avon.

Digital Facilities: Channel No. 33 (584-590 MHz). Power: 500-kw max. visual. Antenna: 932-ft. above av. terrain, 510-ft. above ground, 1217-ft. above sea level.

Latitude 41° 46' 30"
Longitude 72° 48' 20"

Transmitter: 375 Deercliff Rd., Avon.

FCC Digital File Number: BPCDT-980731K1. Granted: August 5, 1999.

Note: Latitude and longitude coordinates shown are based on the North American Datum of 1927 (NAD 27) as currently required by the Mass Media Bureau of the FCC.

Multichannel TV Sound: Stereo only.

Satellite Earth Stations: Satcom Technologies, 9.1-meter C-band; Vertex, 4.3-meter Ku-band; Vertex, 6.1-meter C-band; Radiation Systems Inc., Scientific-Atlanta, Standard Communications receivers.

SNG Mobile Dish: Andrew, 2.4-meter Ku-band.

News Services: AP, CNN Newsource.

Ownership: Meredith Corp. (Group Owner).

Began Operation: September 23, 1957. Present owner acquired station in trade with Post-Newsweek for WCPX-TV Orlando; approved by FCC August 27, 1997. Sale to Post Newsweek Stations Inc. by Travelers Corp. approved by FCC January 30, 1974 (*Television Digest*, Vol. 13:5, 14:5).

Represented (sales): Harrington, Righter & Parsons Inc.

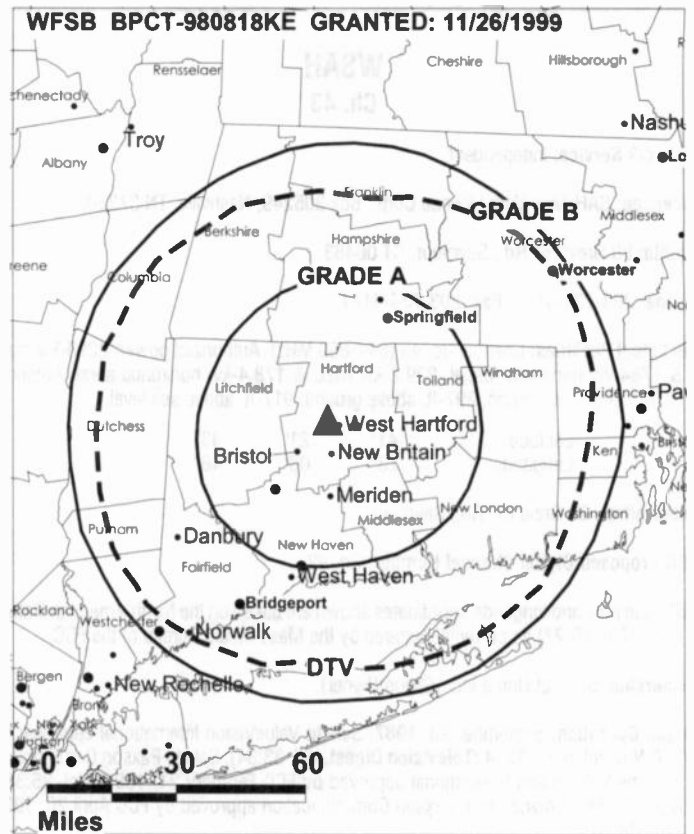
Represented (legal): Garvey, Schubert & Barer.

Represented (engineering): Denny & Associates PC.

Personnel:

Al Bova, Vice President & General Manager.

Steve Sabato, Station Manager.



© 2001 Warren Communications News

Rob Ewert, General Sales Manager.

Deborah Johnson, News Director.

Hope Etheridge, Business Manager.

Christopher Gallagher, Creative Services Director.

Highest 30 Sec. Rate: \$10,000.

City of License: Hartford. **Station DMA:** Hartford & New Haven. **Rank:** 27.

Circulation © 2000 Nielsen. Coverage based on Nielsen study.

Grand Total	Cable		Non-cable		Total
	TV Households	TV Households	TV Households	TV Households	
Estimated Station Totals*	1,331,620		210,360		1,541,980
Average Weekly Circulation (2000)	833,730		94,239		927,969
Average Daily Circulation (2000)					464,619
Station DMA Total	Cable		Non-cable		Total
	TV Households	TV Households	TV Households	TV Households	
Estimated Station Totals*	806,150		109,790		915,940
Average Weekly Circulation (2000)	600,949		67,755		668,704
Average Daily Circulation (2000)					360,921
Other DMA Total	Cable		Non-cable		Total
	TV Households	TV Households	TV Households	TV Households	
Estimated Station Totals*	525,470		100,570		626,040
Average Weekly Circulation (2000)	232,781		26,484		259,265
Average Daily Circulation (2000)					103,698

*Estimated station totals are sums of the Nielsen TV and Cable TV household estimates for each county in which the station registers viewing of more than 5% as per the Nielsen Survey Methods.

Connecticut—Hartford

WHCT-TV Ch. 18

Network Service: Independent.

Grantee: Martin W. Hoffman, Trustee for Astroline Communications Co. LP, Suite 310, 345 N. Main St., West Hartford, CT 06117.

Studio: 40-B Weston St., Hartford, CT 06117.

Phone: 860-278-1818. **Fax:** 860-278-1811.

Technical Facilities: Channel No. 18 (494-500 MHz). Authorized power: 3192-kw visual, 319.2-kw aural. Antenna: 980-ft. above av. terrain, 587-ft. above ground, 1261-ft. above sea level.

Latitude	41°	46'	30"
Longitude	72°	48'	04"

Transmitter: 376 Deercliff Rd., Avon.

FCC Proposed Digital Channel Number: Ch. 46.

Note: Latitude and longitude coordinates shown are based on the North American Datum of 1927 (NAD 27) as currently required by the Mass Media Bureau of the FCC.

Satellite Earth Stations: Paraclype, 3.8-meter Ku-band; Scientific-Atlanta, 3.8-meter Ku-band.

Ownership: Astroline Communications Co. LP.

Began Operation: August 4, 1954. Started as WGTH-TV, 55% owned by General Teleradio and 45% by Gannett's Hartford Times. Sale to CBS approved by FCC February 23, 1956; transfer reinstated by FCC September 11, 1956 after being held up by protest (*Television Digest*, Vol. 11:28, 12:8, 17, 37). After CBS took station off air November 15, 1958 (Vol. 14:45), sale to Edward D. Taddei and associates approved by FCC December 23, 1958 (Vol. 14:46, 49) and station returned to air on January 24, 1959. Transfer to RKO General subsidiary Hartford Phonevision Co. approved by FCC June 1, 1960 (Vol. 16:14, 23). Sale to Faith Center approved by FCC February 16, 1972. Distress sale by Faith Center approved by FCC September 27, 1983, contingent on finding Interstate Media to be suitable licensee & consummation of assignment within 90 days. Final approval granted December 23, 1983; sale not consummated. Subsequent sale to Astroline Communications by Faith Center approved by FCC December 10, 1984 (Vol. 24:40, 51). Left air April 9, 1991 (Vol. 31:16). Returned to air February 7, 1997.

Represented (legal): Reed, Smith, Shaw & McClay.

Represented (engineering): Moffet, Larson & Johnson Inc.



Personnel:

Joseph F. Hennessey, General Manager.

Bob Smith, Operations & Sales Manager.

Charles R. Allen, Chief Engineer.

Highest 30 Sec. Rate: \$24.

City of License: Hartford. **Station DMA:** Hartford & New Haven. **Rank:** 27.

Nielsen Data: Not available.

Connecticut—Hartford

WTIC-TV Ch. 61

Network Service: FOX.

Licensee: Tribune Television, 435 N. Michigan Ave., Chicago, IL 60611.

Studio: One Corporate Center, Hartford, CT 06103.

Phone: 860-527-6161. **Fax:** 860-727-0158.

Web Site: <http://www.fox61.com>.

Technical Facilities: Channel No. 61 (752-758 MHz). Authorized power: 5000-kw max. visual, 1000-kw max. aural. Antenna: 1692-ft. above av. terrain, 1339-ft. above ground, 2049-ft. above sea level.

Latitude 41° 42' 13"
Longitude 72° 49' 57"

Transmitter: Rattlesnake Mountain, near Rte. 6, Farmington, CT.

Digital Facilities: Channel No. 5 (76-82 MHz). Power: 0.975-kw visual. Antenna: 2014-ft. above av. terrain, 1696-ft. above ground, 2329-ft. above sea level.

Latitude 41° 42' 19"
Longitude 72° 49' 51"

Transmitter: Rattlesnake Mountain, 0.32-mi. at a bearing of 104° from the intersection of Pinnacle & Pinnacle Ridge Rds.

FCC Digital File Number: BPCDT-980803KN. Granted: March 3, 1999.

Note: Latitude and longitude coordinates shown are based on the North American Datum of 1927 (NAD 27) as currently required by the Mass Media Bureau of the FCC.

Multichannel TV Sound: Stereo and separate audio program.

Satellite Earth Stations: Microdyne, 2.8-meter Ku-band; Microdyne, 5-meter C-band; Scientific-Atlanta, 6.1-meter Ku & C-band; Scientific-Atlanta, 7-meter C-band; Microdyne, Scientific-Atlanta receivers.

News Services: AP, CNN Newsource, Fox NewsEdge.

LMA: Local marketing agreement with WTXX (U), Waterbury.

Ownership: Tribune Broadcasting Co. (Group Owner).

Began Operation: September 17, 1984. Sale to Renaissance Communications by Chase Communications Inc. approved by FCC January 11, 1993 (*Television Digest*, Vol. 32:38). Sale to present owner by Renaissance Communications approved by FCC March 20, 1997 (Vol. 36:28, 37:13).

Represented (sales): TeleRep Inc.

Represented (engineering): Andrus & Associates Inc.

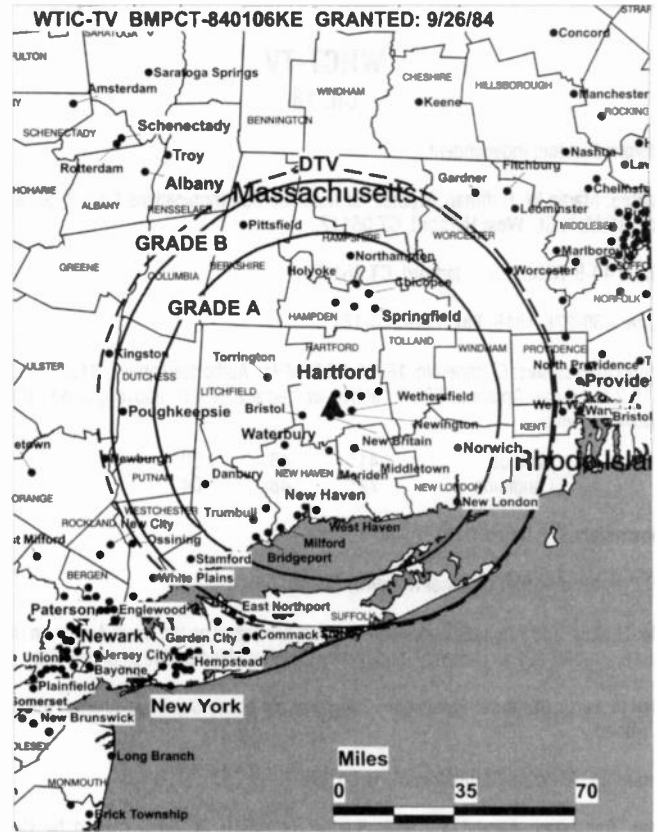
Personnel:

Gary Zenobi, Vice President & General Manager.

Janet Robinson, Local Sales Manager.

Steve Rabb, National Sales Manager.

Paul Lewis, News Director.



© 2001 Warren Communications News

John Mason, Program & Promotion Director.

Michael Goodman, Chief Engineer.

Dean Baldwin, Production Manager.

Highest 30 Sec. Rate: \$5500.

City of License: Hartford. **Station DMA:** Hartford & New Haven. **Rank:** 27.

Circulation © 2000 Nielsen. Coverage based on Nielsen study.

Grand Total	Cable TV Households	Non-cable TV Households	Total TV Households
Estimated Station Totals*	1,286,220	190,700	1,476,920
Average Weekly Circulation (2000)	634,489	71,803	706,292
Average Daily Circulation (2000)			270,932
Station DMA Total	Cable TV Households	Non-cable TV Households	Total TV Households
Estimated Station Totals*	806,150	109,790	915,940
Average Weekly Circulation (2000)	476,346	52,032	528,378
Average Daily Circulation (2000)			207,631
Other DMA Total	Cable TV Households	Non-cable TV Households	Total TV Households
Estimated Station Totals*	480,070	80,910	560,980
Average Weekly Circulation (2000)	158,143	19,771	177,914
Average Daily Circulation (2000)			63,301

* Estimated station totals are sums of the Nielsen TV and Cable TV household estimates for each county in which the station registers viewing of more than 5% as per the Nielsen Survey Methods.

Connecticut—New Haven-Hartford

WTNH-DT Ch. 10

Network Service: ABC.

Licensee: WTNH Broadcasting Inc., c/o Lin Broadcasting Inc., 4 Richmond Square, Providence, RI 02906.

Studio: Box 1859, 8 Elm St., New Haven, CT 06508.

Phone: 203-784-8888. **Fax:** 203-782-1652.

E-mail: wtnh@wtnh.com

Web Site: <http://www.wtnh.com>

Digital Facilities: Channel No. 10 (192-198 MHz). Power: 175-kw max. visual. Antenna: 1191-ft. above av. terrain, 869-ft. above ground, 1509-ft. above sea level.

Latitude	41°	25'	23"
Longitude	72°	57'	06"

Requests modification of CP for change to 20.5-kw max. visual, 1122-ft. above av. terrain, 804-ft. above ground, 1444-ft. above sea level. BMPCDT-990422KE.

Transmitter: 0.4-mi. SW of the intersection of Talmadge & Gaylord Mountain Rds., New Haven County.

Note: Latitude and longitude coordinates shown are based on the North American Datum of 1927 (NAD 27) as currently required by the Mass Media Bureau of the FCC.

Ownership: LIN Television Corp. (Group Owner).

Began Digital Operation: December 1, 1998.

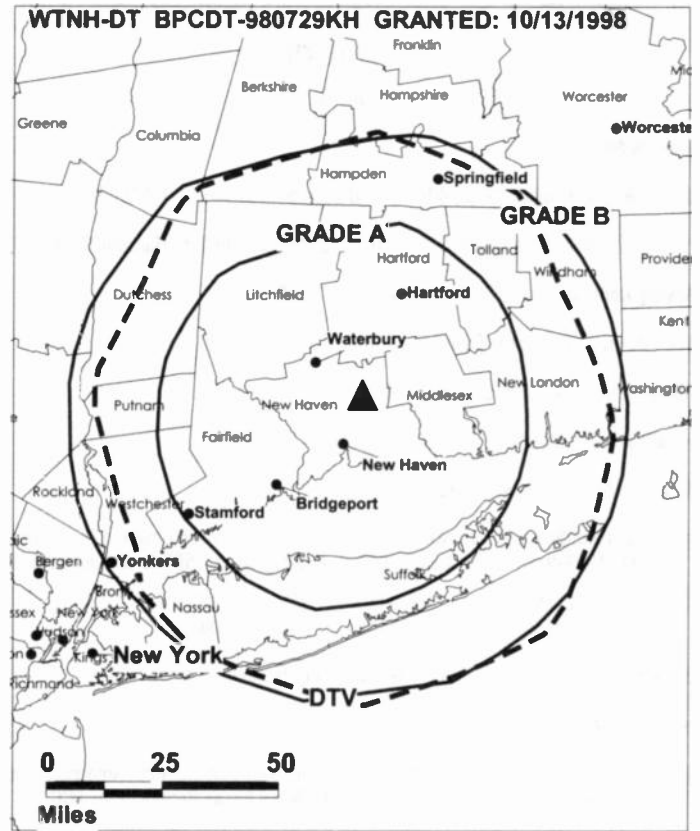
Represented (legal): Covington & Burling.



NEED BROADCAST TV OR CABLE TV DATA
FROM THE FACTBOOK ON TAPE OR DISKETTE?
NEED CUSTOMIZED REPORTS?

Call Warren Communications News
Data By Design Dept.

800-771-9202



Represented (engineering): du Treil, Lundin & Rackey Inc.

Personnel:

Henry Yaggi, General Manager.

Marty Peshka, Chief Engineer.

Rates: On request.

City of License: New Haven. **Station DMA:** Hartford & New Haven. **Rank:** 27.

Connecticut—New Haven-Hartford

WTNH-TV Ch. 8

Network Service: ABC.

Licensee: LIN Holdings Corp., 4 Richmond Square, Providence, RI 02906.

Studios: 8 Elm St., New Haven, CT 06510; 1010 Wethersfield Ave., Hartford, CT 06114.

Mailing Address: Box 1859, New Haven, CT 06508

News Bureau: 47 Eugene O'Neill Dr., New London, CT 06320.

Phones: 203-784-8888; 860-296-8881. **Fax:** 203-787-9698.

E-mail: wtnh@wtnh.com

Web Site: <http://www.wtnh.com/>

Technical Facilities: Channel No. 8 (180-186 MHz). Authorized power: 175-kw visual. Antenna: 1191-ft. above av. terrain, 869-ft. above ground, 1509-ft. above sea level.

Latitude 41° 25' 23"
Longitude 72° 57' 06"

Transmitter: Talmadge Rd., Mad Hare Mountain, Hamden.

Began Digital Operation: December 1, 1998.

Note: Latitude and longitude coordinates shown are based on the North American Datum of 1927 (NAD 27) as currently required by the Mass Media Bureau of the FCC.

Multichannel TV Sound: Stereo and separate audio program.

Satellite Earth Stations: Andrew, 4.5-meter C-band; Andrew, 5.6-meter Ku-band; Andrew, 7.3-meter C-band; Harris, 9-meter C-band; Andrew, Avantek, DX Antenna, Harris receivers.

SNG Mobile Dish: Wolf Coach, 2.3-meter Ku-band.

News Services: ABC NewsOne, AP, CNN Newsource, MediaLink.

LMA: Local marketing agreement with WBNE (W), New Haven.

Ownership: LIN Television Corp. (Group Owner).

Began Operation: June 15, 1948. Sale to Chancellor Media Corp. cancelled (Television Digest, Vol. 38:28; 39:12). Sale of controlling interest in LIN from AT&T to Hicks, Muse, Tate & Furst approved by FCC March 2, 1998. (Vol. 37:33, 42, 43; 38:2). Sale to present owners by Cook Inlet Communications Corp. approved by FCC November 14, 1994. Sale to Cook Inlet Communications Corp. by Capital Cities Communications approved by FCC November 14, 1985 (Vol. 25:30, 31). Sale to Capital Cities by Triangle Publications approved by FCC February 24, 1971. Sale to Triangle Publications by Aldo DeDominicis-Patrick J. Goode interests approved by FCC June 20, 1956 (Vol. 12:21, 22, 25, 34).

Represented (sales): Petry Television Inc.

Represented (legal): Covington & Burling.

Personnel:

Henry K. Yaggi III, President & General Manager.

John Hitchcock, General Sales Manager.

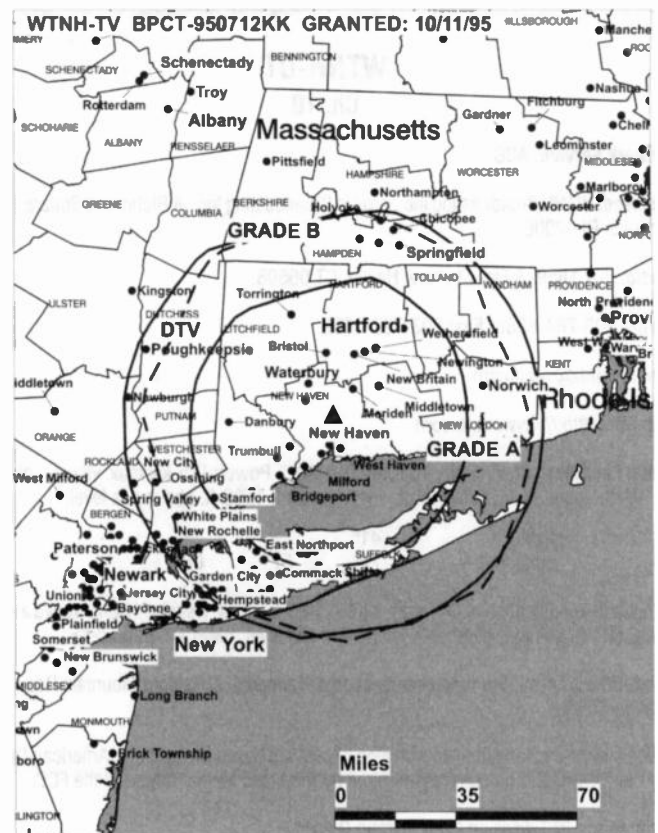
Roger Hess, Local Sales Manager.

Rose McHugh, National Sales Manager.

Tom Manning, News Director.

Marty Peshka, Engineering Director.

Francine DuVerger, Engineering Operations Manager.



© 2001 Warren Communications News

Charles Hofer, Engineering Maintenance Manager.

Amy Dean, Program Coordinator.

Steve Perler, Business Manager.

Sandra Butler-Jones, Broadcast Operations Director.

Jerry Min, Production Manager.

Paul Spingola, Promotion Director.

Mary Lee Weber, Marketing Director.

Rates: On request.

City of License: New Haven. **Station DMA:** Hartford & New Haven. **Rank:** 27.

Circulation © 2000 Nielsen. Coverage based on Nielsen study.

Grand Total	Cable TV Households	Non-cable TV Households	Total TV Households
Estimated Station Totals*	1,225,560	230,650	1,456,210
Average Weekly Circulation (2000)	690,434	77,498	767,932
Average Daily Circulation (2000)			399,466
Station DMA Total	Cable TV Households	Non-cable TV Households	Total TV Households
Estimated Station Totals*	806,150	109,790	915,940
Average Weekly Circulation (2000)	582,692	56,204	638,896
Average Daily Circulation (2000)			340,985
Other DMA Total	Cable TV Households	Non-cable TV Households	Total TV Households
Estimated Station Totals*	419,410	120,860	540,270
Average Weekly Circulation (2000)	107,742	21,294	129,036
Average Daily Circulation (2000)			58,481

*Estimated station totals are sums of the Nielsen TV and Cable TV household estimates for each county in which the station registers viewing of more than 5% as per the Nielsen Survey Methods.

Connecticut—New Britain-Hartford

WVIT
Ch. 30

Network Service: NBC.

Licensee: Outlet Broadcasting Inc., 1422 New Britain Ave., West Hartford, CT 06110.

Studio: 1422 New Britain Ave., West Hartford, CT 06110.

Phone: 860-521-3030. **Fax:** 860-521-3110.

E-mail: nbc30@nbc.com

Web Site: http://www.nbc30.com

Technical Facilities: Channel No. 30 (566-572 MHz). Authorized power: 5000-kw max. visual, 500-kw max. aural. Antenna: 1485-ft. above av. terrain, 1129-ft. above ground, 1849-ft. above sea level.

Latitude 41° 42' 02"
Longitude 72° 49' 57"

Holds CP for change to 5010-kw max. visual, 1486-ft. above av. terrain, 1092-ft. above ground, 1814-ft. above sea level. BPC-970612KE.

Transmitter: Rattlesnake Mountain, U.S. Rte. 6, Farmington, CT.

Digital Facilities: Channel No. 35 (596-602 MHz). Power: 87.1-kw max. visual. Antenna: 1499-ft. above av. terrain, 1106-ft. above ground, 1827-ft. above sea level.

Latitude 41° 42' 02"
Longitude 72° 49' 57"

Transmitter: On Rattlesnake Mountain, 0.93-mi NW of New Britain.

FCC Digital File Number: BPCDT-980803KP. Granted: March 3, 1999.

Note: Latitude and longitude coordinates shown are based on the North American Datum of 1927 (NAD 27) as currently required by the Mass Media Bureau of the FCC.

Multichannel TV Sound: Stereo and separate audio program.

Satellite Earth Stations: Andrew, 2.4-meter Ku-band; Harris, 3.5-meter Ku-band; Harris, 6.1-meter Ku-band; RCA Americom, 3.5-meter Ku-band; Scientific-Atlanta, 7-meter C-band; DX Engineering, Harris, M/A-Com, Scientific-Atlanta receivers.

SNG Mobile Dish: Andrew, 2.3-meter Ku-band.

News Services: AP, NBC News Channel.

LMA: Local marketing agreement with WHPX (X), New London.

Ownership: National Broadcasting Co. (Group Owner).

Began Operation: February 13, 1953. Sale to current owner from Viacom International approved by FCC November 6, 1997 (*Television Digest*, Vol. 37:31). Sale to Viacom International Inc. by Plains TV Corp. approved by FCC March 13, 1978 (Vol. 17:25). Sale to Plains by NBC approved by FCC September 23, 1959 (Vol. 15:26, 28, 39). Sale to NBC of WKNB-TV-AM by Julian Gross and Associates approved by FCC December 12, 1956 (Vol. 11:2, 9, 22, 26; 12:50).

Represented (sales): NBC TV Spot Sales.

Represented (legal): Denny & Associates PC.

Personnel:

Thomas M. D'Brien, President & General Manager.

Mark Beckwith, Vice President, Sales.

Liz Gray, Vice President, News.

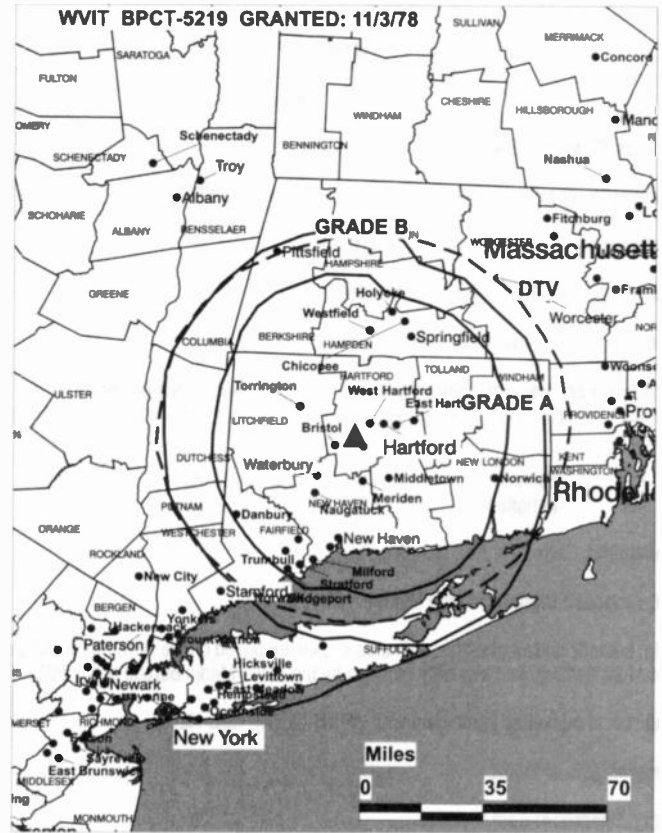
Eric Bloom, Sales Manager.

Steve Smith, Sales Manager.

Dave Bondanza, Operations & Engineering Director.

Ronni Attenello, Programming Director.

Bill Nardi, News Operations & Production Manager.



© 2001 Warren Communications News

Chris Gallagher, Creative Services Director.

Tom Sequin, Finance Director.

LaVerne Jefferys, Community Affairs Director.

Highest 30 Sec. Rate: \$8500.

City of License: New Britain. **Station DMA:** Hartford & New Haven. **Rank:** 27.

Circulation © 2000 Nielsen. Coverage based on Nielsen study.

Grand Total	Cable TV Households	Non-cable TV Households	Total TV Households
Estimated Station Totals*	1,267,870	230,650	1,498,520
Average Weekly Circulation (2000)	694,166	69,230	763,396
Average Daily Circulation (2000)			360,636
Station DMA Total	Cable TV Households	Non-cable TV Households	Total TV Households
Estimated Station Totals*	806,150	109,790	915,940
Average Weekly Circulation (2000)	576,493	55,117	631,610
Average Daily Circulation (2000)			317,359
Other DMA Total	Cable TV Households	Non-cable TV Households	Total TV Households
Estimated Station Totals*	461,720	120,860	582,580
Average Weekly Circulation (2000)	117,673	14,113	131,787
Average Daily Circulation (2000)			43,277

*Estimated station totals are sums of the Nielsen TV and Cable TV household estimates for each county in which the station registers viewing of more than 5% as per the Nielsen Survey Methods.

**We were the broker
in the 1978 sale of
WVIT-TV**

**THE
TED HEPBURN
COMPANY**

Ted Hepburn, President
325 Garden Rd., Palm Beach, FL 33480
(561) 863 8995

Connecticut—New Haven

WBNE
Ch. 59

Network Service: WBN.

Licensee: K-W TV Inc., 4930 W. Oakton St., Skokie, IL 60077.

Studio: 8 Elm St., New Haven, CT 06510.

Phone: 203-782-5900. **Fax:** 203-782-5995.

Web Site: <http://www.wb59.com>

Technical Facilities: Channel No. 59 (740-746 MHz). Authorized power: 5000-kw max. visual. Antenna: 1030-ft. above av. terrain, 709-ft. above ground, 1352-ft. above sea level.

Latitude 41° 25' 23"
Longitude 72° 57' 06"

Transmitter: Talmadge Rd., Hamden.

FCC Proposed Digital Channel Number: Ch. 6.

Note: Latitude and longitude coordinates shown are based on the North American Datum of 1927 (NAD 27) as currently required by the Mass Media Bureau of the FCC.

LMA: Local marketing agreement with WTNH-TV (A), New Haven.

Ownership: K-W TV Inc.

Began Operation: April 3, 1995.

Represented (sales): Pety Television Inc.

Represented (legal): Leventhal, Senter & Lerman PLLC.

Personnel:

Greg Bendin, Vice President & Station Manager

Ed Bassler, Local Sales Manager.

Sem Dieterich, National Sales Manager.

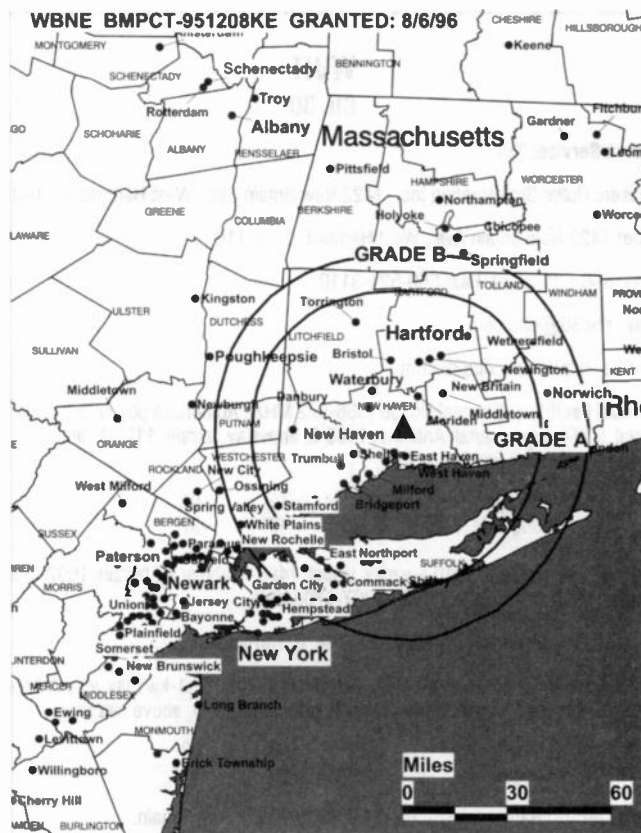
Deanna K. Banas, Program Coordinator.

Steve Perler, Business Manager.

Martin Peshka, Chief Engineer.

**Need Broadcast TV or Cable Mail Labels
From the Factbook?**

Call Warren Communications News, Inc.
Data By Design Dept.
800-771-9202



© 2001 Warren Communications News

Rates: On request.

City of License: New Haven. **Station DMA:** Hartford & New Haven. **Rank:** 27.

Circulation © 2000 Nielsen. Coverage based on Nielsen study.

Grand Total	Cable TV Households	Non-cable TV Households	Total TV Households
Estimated Station Totals*	950,240	138,410	1,088,650
Average Weekly Circulation (2000)	204,934	24,372	229,306
Average Daily Circulation (2000)			69,959
Station DMA Total	Cable TV Households	Non-cable TV Households	Total TV Households
Estimated Station Totals*	806,150	109,790	915,940
Average Weekly Circulation (2000)	195,280	22,380	217,660
Average Daily Circulation (2000)			66,074
Other DMA Total	Cable TV Households	Non-cable TV Households	Total TV Households
Estimated Station Totals*	144,090	28,620	172,710
Average Weekly Circulation (2000)	9,654	1,992	11,646
Average Daily Circulation (2000)			3,885

*Estimated station totals are sums of the Nielsen TV and Cable TV household estimates for each county in which the station registers viewing of more than 5% as per the Nielsen Survey Methods.

Connecticut—New London

WHPX
Ch. 26

Network Service: PAX.

Licensee: Paxson Hartford License Inc., 601 Clearwater Park Rd., West Palm Beach, FL 33401.

Studio: 3 Shaws Cove, No. 226, New London, CT 06320.

Phone: 860-444-2626. **Fax:** 860-440-2601.

Technical Facilities: Channel No. 26 (542-548 MHz). Authorized power: 2820-kw max. visual, 282-kw max. aural. Antenna: 1251-ft. above av. terrain, 1200-ft. above ground, 1501-ft. above sea level.

Latitude 41° 25' 05"
Longitude 72° 11' 55"

Transmitter: 1.3-mi. SE on Hwy. 85, Montville.

Digital Facilities: Channel No. 34 (590-596 MHz). Power: 90-kw max. visual. Antenna: 1191-ft. above av. terrain, 1105-ft. above ground.

Latitude 41° 25' 04"
Longitude 72° 11' 55"

FCC Digital File Number: BPCDT-19991001ABI (pending).

Note: Latitude and longitude coordinates shown are based on the North American Datum of 1927 (NAD 27) as currently required by the Mass Media Bureau of the FCC.

Satellite Earth Stations: Comtech, 5-meter C-band; Winegard, 3-meter Ku & C-band; DX Engineering, Pinzone receivers.

LMA: Local marketing agreement with WVIT (N), New Britain-Hartford.

Ownership: Paxson Communications Corp. (Group Owner).

Began Operation: September 15, 1986. Sale to ValueVision International by R & R Media Corp. approved by FCC but not consummated (*Television Digest*, Vol. 33:44). Sale to Paxson Communications approved by FCC January 27, 1995 (Vol. 35:1). Sale to Roberts Broadcasting Co. by Paxson approved by FCC January 24, 1997. Sale to DP Media Inc. by Roberts Broadcasting Co. approved by FCC October 6, 1998. Sale to present owner by DP Media Inc. approved by FCC February 25, 2000 (Vol. 39:48).

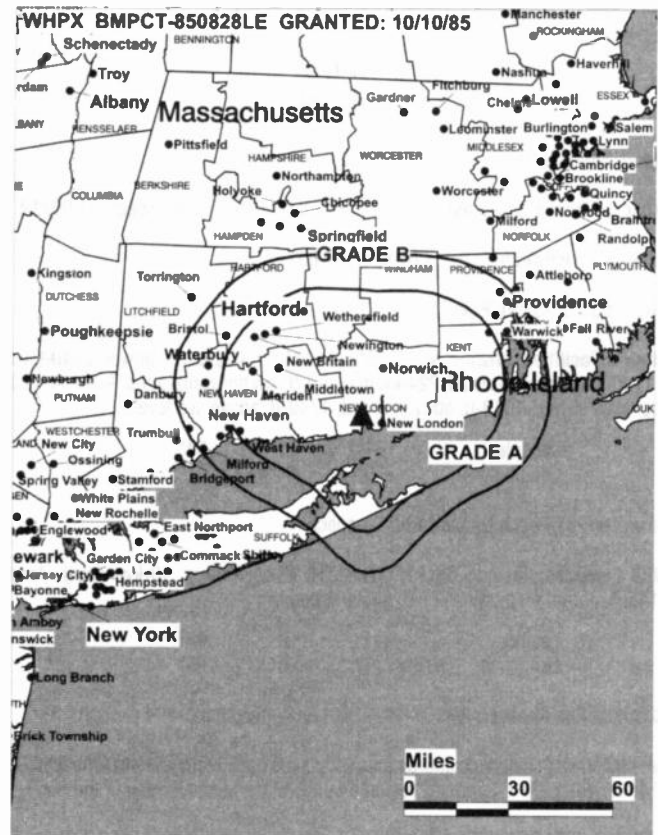
Represented (legal): Dow, Lohnes & Albertson PLLC.

Personnel:

Glenn M. Peltier, Operations Manager.

Richard Lasaracina, Chief Engineer.

Highest 30 Sec. Rate: \$150.



© 2001 Warren Communications News

City of License: New London. **Station DMA:** Hartford & New Haven. **Rank:** 27.

Circulation © 2000 Nielsen. Coverage based on Nielsen study.

Grand Total	Cable	Non-cable	Total
	TV Households	TV Households	TV Households
Estimated Station Totals*	806,150	29,580	835,730
Average Weekly Circulation (2000)	97,973	3,224	101,198
Average Daily Circulation (2000)			29,454
Station DMA Total	Cable	Non-cable	Total
	TV Households	TV Households	TV Households
Estimated Station Totals*	806,150	29,580	835,730
Average Weekly Circulation (2000)	97,973	3,224	101,198
Average Daily Circulation (2000)			29,454

*Estimated station totals are sums of the Nielsen TV and Cable TV household estimates for each county in which the station registers viewing of more than 5% as per the Nielsen Survey Methods.

Connecticut—Waterbury

WTXX
Ch. 20

Network Service: UPN.

Licensee: Tiberius Broadcasting Inc., 15 Peach Orchard Rd., Prospect, CT 06712.

Studio: 15 Peach Orchard Rd., Prospect, CT 06712.

Phone: 203-758-3900. **Fax:** 203-758-3908.

Technical Facilities: Channel No. 20 (506-512 MHz). Authorized power: 2240-kw max. & 1700-kw horizontal visual, 224-kw max. & 170-kw horizontal aural. Antenna: 1200-ft. above av. terrain, 1013-ft. above ground, 1749-ft. above sea level.

Latitude 41° 31' 04"
Longitude 73° 01' 07"

Transmitter: 37 Peach Orchard Rd., Prospect.

Digital Facilities: Channel No. 12 (204-210 MHz). Power: 19-kw visual. Antenna: 1145-ft. above av. terrain, 921-ft. above ground.

Latitude 41° 31' 04"
Longitude 73° 01' 09"

FCC Digital File Number: BPCDT-19991101AKD (pending).

Note: Latitude and longitude coordinates shown are based on the North American Datum of 1927 (NAD 27) as currently required by the Mass Media Bureau of the FCC.

Multichannel TV Sound: Stereo only.

Satellite Earth Stations: M/A-Com, 3.7-meter Ku-band; Scientific-Atlanta, 7-meter C-band; M/A-Com, Scientific-Atlanta receivers.

LMA: Local marketing agreement with WTIC (F), Hartford.

Ownership: Tiberius Broadcasting Inc.

Began Operation: September 4, 1953. Sale to present owner by Counterpoint Communications Inc. approved by FCC December 23, 1997. Sale to Counterpoint Communications Inc. by Renaissance Communications approved by FCC January 14, 1993. Sale to Channel 20 Licensee Inc. by Odyssey Partners, et al., approved by FCC June 15, 1989 (*Television Digest*, Vol. 29:20). Sale to Odyssey Partners, et al., by Thomas TV Inc. approved by FCC November 9, 1981 (Vol. 21:18).

Represented (legal): Haley, Bader & Potts PLC.

Personnel:

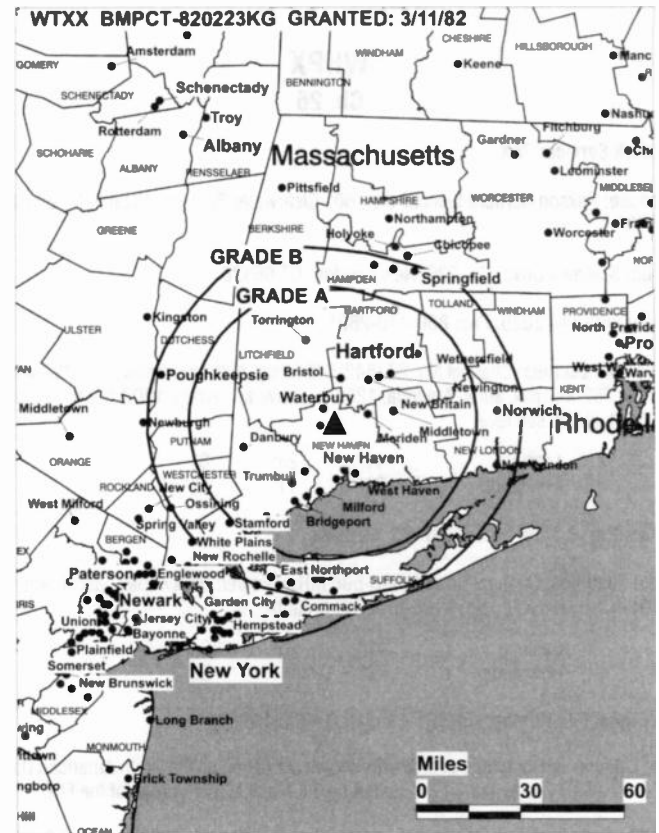
David L. Brewer, Vice President & General Manager.

Gene Evans, General Sales Manager.

Steve Ruccio, Program Director.

James Bittel, Production Manager & Creative Services Director.

Peter Zackowski, Chief Engineer.



© 2001 Warren Communications News

Highest 30 Sec. Rate: \$1000.

City of License: Waterbury. **Station DMA:** Hartford & New Haven. **Rank:** 27.

Circulation © 2000 Nielsen. Coverage based on Nielsen study.

Grand Total	Cable TV Households	Non-cable TV Households	Total TV Households
Estimated Station Totals*	1,267,870	197,190	1,465,060
Average Weekly Circulation (2000)	286,536	35,240	321,776
Average Daily Circulation (2000)			94,184
Station DMA Total	Cable TV Households	Non-cable TV Households	Total TV Households
Estimated Station Totals*	806,150	109,790	915,940
Average Weekly Circulation (2000)	234,212	26,491	260,703
Average Daily Circulation (2000)			79,712
Other DMA Total	Cable TV Households	Non-cable TV Households	Total TV Households
Estimated Station Totals*	461,720	87,400	549,120
Average Weekly Circulation (2000)	52,323	8,749	61,073
Average Daily Circulation (2000)			14,472

*Estimated station totals are sums of the Nielsen TV and Cable TV household estimates for each county in which the station registers viewing of more than 5% as per the Nielsen Survey Methods.

Become a subscriber to the biweekly business publication focusing on local access, network and service alternatives...

...from the publishers of the daily record of telecommunications, *Communications Daily*...


Local Competition Report offers you—in one easy-to-read issue every other week—reliable news and analysis of local access and service alternatives, as well as of developing competitive local exchange markets. **LCR** gives you *independent* intelligence to help you to plan strategy, track regulatory developments and keep a close watch on your competitors in the local market.

Increase your competitive advantage...

Whatever your personal interest in local markets, **Local Competition Report** will help you keep ahead of your competition. Exclusive reports dissect the local telephone market and detail local market entry strategies, with concentration on competitive local exchange carriers (CLECs). And since **Local Competition Report** is tailored to fit the hectic pace of communications professionals, it's designed to be read quickly—to help you spend less time gathering information and more time using what you've found.

Local Competition Report can help you...

- increase market share with inside intelligence about your competitors
- learn about new entrants to your markets



- discover marketing techniques and pricing approaches that work best
- monitor legislative and regulatory moves that affect your business strategy
- anticipate coming challenges and opportunities track interconnection agreements and the state regulatory process required for CLEC approval

Get the business intelligence you need...

Each issue is filled with concise, essential information. From authoritative reports, in-depth analysis, at-a-glance charts and one-on-one interviews with decision makers shaping the local exchange market, you'll find out who's winning. And discover ideas about how you can match their success. With **Local Competition Report**, you'll get reliable intelligence about industry activity at a very affordable price.

Become a subscriber NOW...

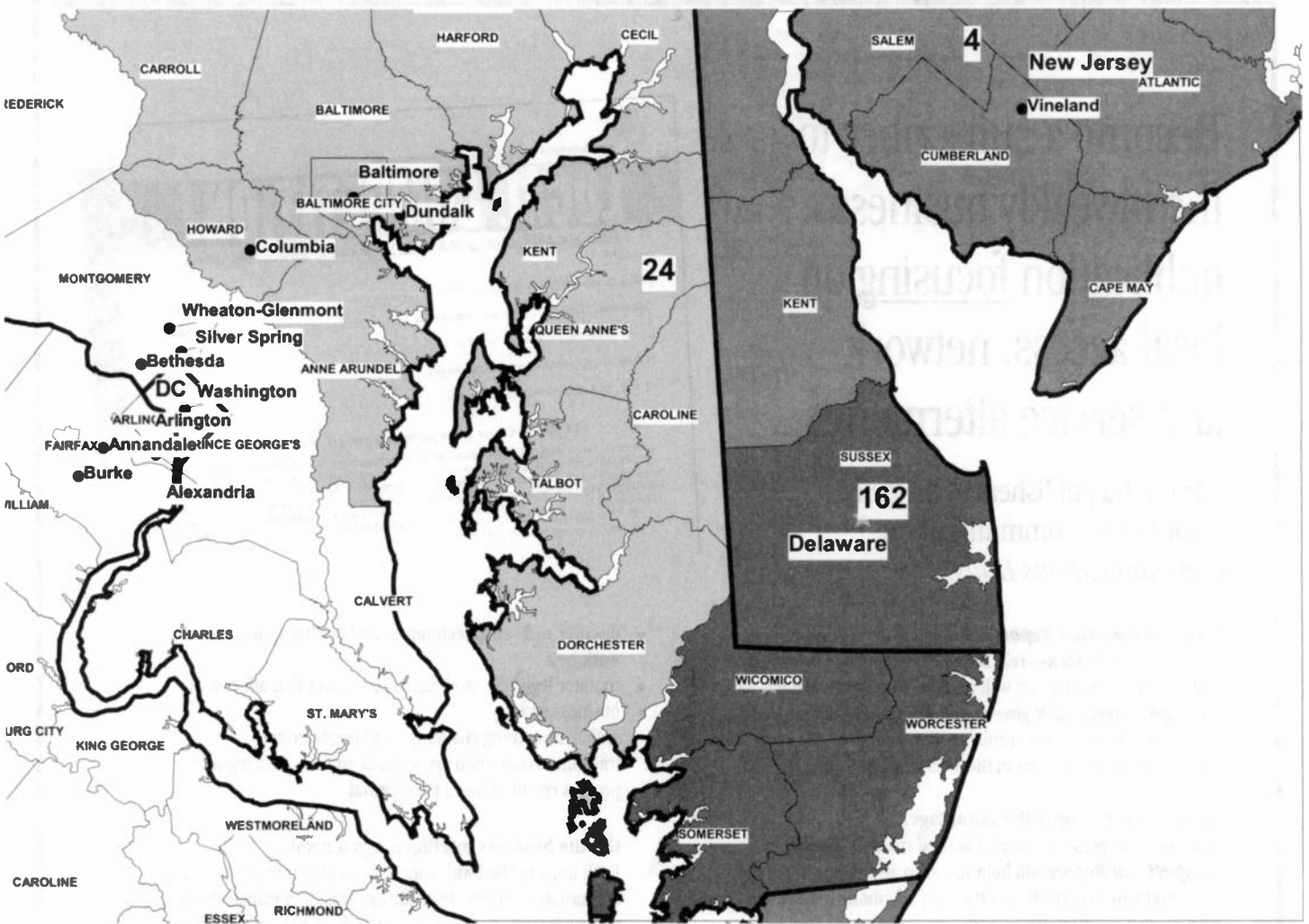
Important events are taking place as you read this—there's no time like the present to sign on for **Local Competition Report**. Order today!

Reporting the Future Since 1945



Warren Communications News
 2115 Ward Court, NW/ Washington DC 20037
 PHONE: 800-771-9202/FAX: 202-293-3435
 Web Site: www.warren-news.com

Delaware



© 2001 Warren Communications News

MARKET

Baltimore, MO	1,010,160
Salisbury, MO	111,800

NIELSEN DMA TV HOUSEHOLDS

RANK

24
162

MARKET AREA COMMERCIAL STATIONS

WBAL-TV (11), WBFF (45), WJZ-TV (13), WMAR-TV (2), WNUV (54), WUTB (24)
 WBOC-TV (16), WMDT (47)

TELEVISION & CABLE

ACTION UPDATE

The Authoritative Newsletter of Actions Affecting
 Broadcasting and Cable Activities

For Information, call 800-771-9202

Delaware Analog Station Totals as of November 1, 2000

	VHF	UHF	TOTAL
Commercial Television	0	1	1
Educational Television	1	1	2
	1	2	3

Delaware—Wilmington

WPPX
Ch. 61

Network Service: PAX.

Licensee: Paxson Communications Corp., 601 Clearwater Park Rd, West Palm Beach, FL 33401.

Studio: 520 N. Delaware Ave., Philadelphia, PA 19123.

Phone: 215-923-2661. **Fax:** 215-923-2677.

Web Site: <http://www.pax.net>

Technical Facilities: Channel No. 61 (752-758 MHz). Authorized power: 3000-kw max. visual, 300-kw max. aural. Antenna: 958-ft. above av. terrain, 950-ft. above ground, 1049-ft. above sea level.

Latitude 39° 41' 43"
Longitude 75° 17' 55"

Transmitter: Old Vestry Rd., 2.8-mi. NNE of Woodstown.

Digital Facilities: Channel No. 31 (66-72 MHz). Power: 250-kw max. visual. Antenna: 1306-ft. above av. terrain, 1266-ft. above ground, 1529-ft. above sea level.

Latitude 40° 02' 56"
Longitude 75° 15' 01"

Transmitter: 2-mi. N of Narbeth, PA.

FCC Digital File Number: BPCDT-990311KF (pending).

Note: Latitude and longitude coordinates shown are based on the North American Datum of 1927 (NAD 27) as currently required by the Mass Media Bureau of the FCC.

Multichannel TV Sound: Stereo only.

Satellite Earth Stations: AFC, 4-meter Ku-band; Vertex, 6.1-meter C-band.

Ownership: Paxson Communications Corp. (Group Owner).

Began Operation: July 9, 1986. Sale to present owner by Delaware Valley Broadcasters approved by FCC January 20, 1995.

Represented (sales): Paxson TV Sales.

Personnel:

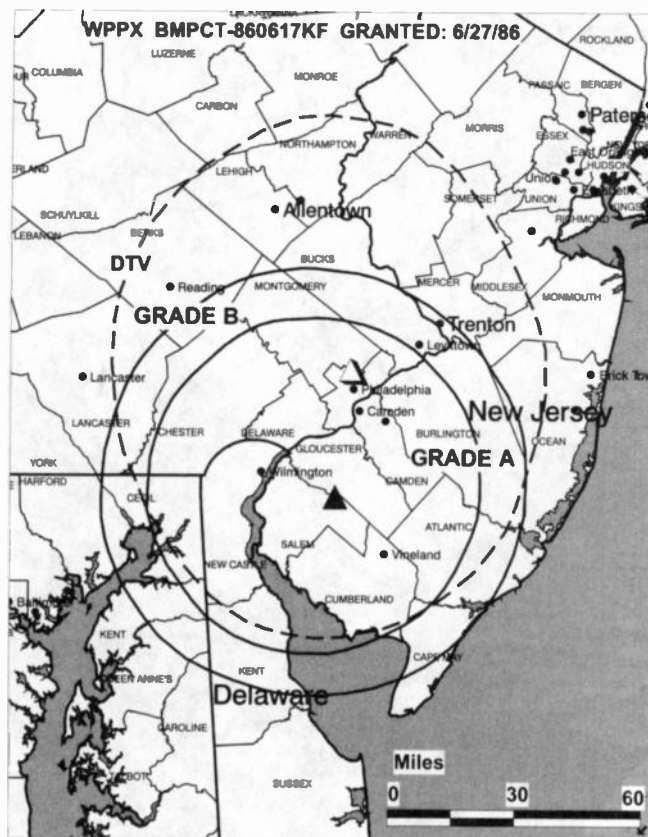
Robert M. Backman, General Manager.

Chet Taylor, Local Sales Manager.

Dan Borowicz, Chief Engineer.

Patrick Pierantozzi, Business Manager.

Highest 30 Sec. Rate: \$625.



© 2001 Warren Communications News

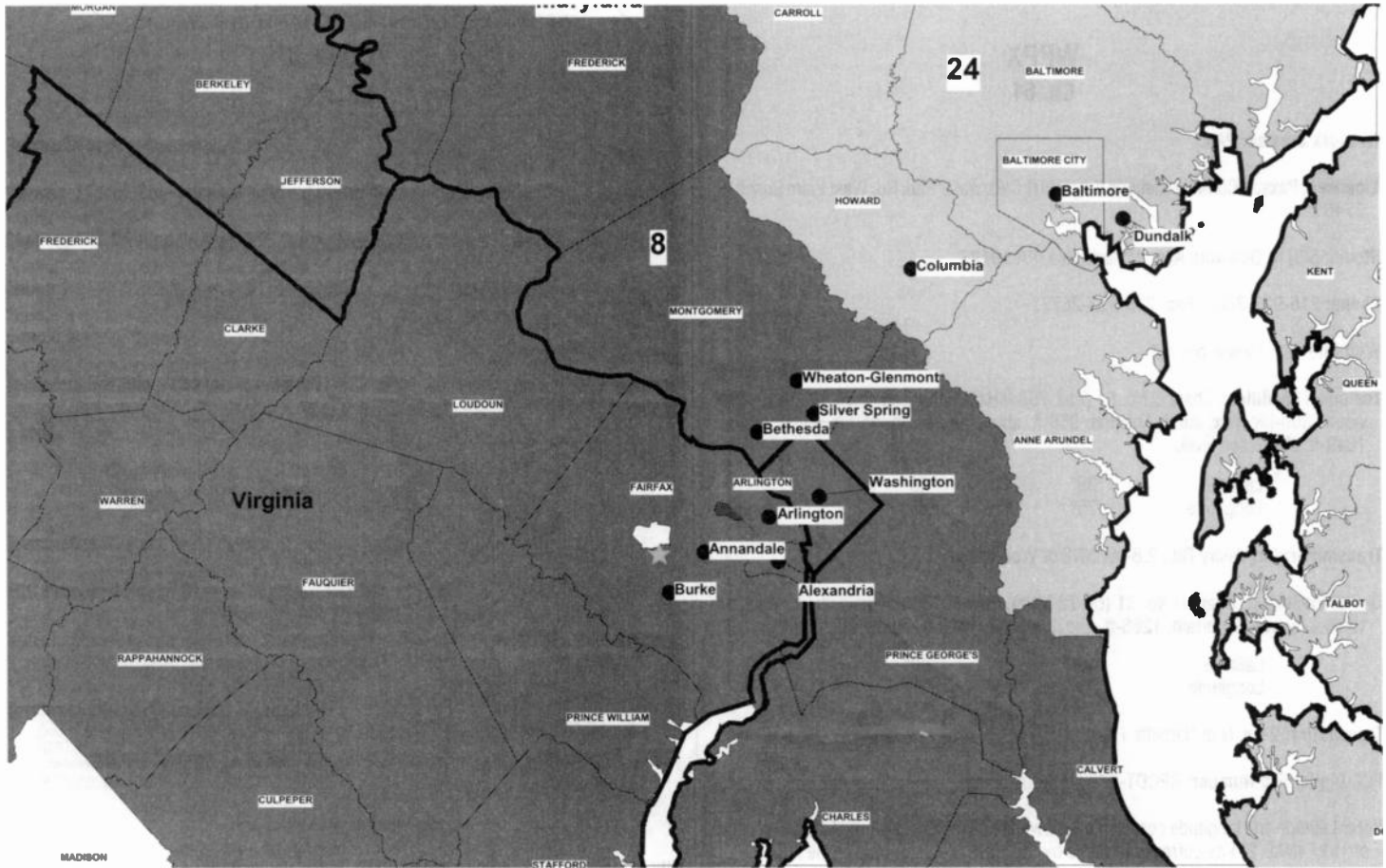
City of License: Wilmington. **Station DMA:** Philadelphia. **Rank:** 4.

Circulation © 2000 Nielsen. Coverage based on Nielsen study.

Grand Total	Cable TV Households	Non-cable TV Households	Total TV Households
Estimated Station Totals*	1,734,590	323,620	2,058,210
Average Weekly Circulation (2000)	176,243	42,679	218,923
Average Daily Circulation (2000)			66,570
Station DMA Total	Cable TV Households	Non-cable TV Households	Total TV Households
Estimated Station Totals*	1,728,000	316,640	2,044,640
Average Weekly Circulation (2000)	175,294	41,158	216,452
Average Daily Circulation (2000)			66,176
Other DMA Total	Cable TV Households	Non-cable TV Households	Total TV Households
Estimated Station Totals*	6,590	6,980	13,570
Average Weekly Circulation (2000)	949	1,522	2,471
Average Daily Circulation (2000)			394

*Estimated station totals are sums of the Nielsen TV and Cable TV household estimates for each county in which the station registers viewing of more than 5% as per the Nielsen Survey Methods.

District of Columbia



© 2001 Warren Communications News

MARKET	NIELSEN DMA TV HOUSEHOLDS	RANK
Washington, DC	2,047,340	8
Pittsburgh, PA	1,128,810	20
Baltimore, MD	1,010,160	24
Salisbury, MD	111,800	162

MARKET AREA COMMERCIAL STATIONS

WBDC-TV (50), WDCA (20), WHAG-TV (25), WJAL (68), WJLA-TV (7), WPXW (66), WRC-TV (4), WTMW (14), WTTG (5), WUSA (9), WWPX (60)
 KDKA-TV (2), WCWB (22), WNPA (19), WPCB-TV (40), WPGH-TV (53), WPXI (11), WTAE-TV (4)
 WBAL-TV (11), WBFF (45), WJZ-TV (13), WMAR-TV (2), WNUV (54), WUTB (24)
 WBDC-TV (16), WMDT (47)

State Cross Reference List

Communities that receive programs of stations that are located elsewhere.

WHAG-TV & WJAL, Washington	See Hagerstown, MD
WPXW, Washington	See Manassas, VA
WTMW, Washington	See Arlington, VA

District of Columbia Analog Station Totals as of November 1, 2000

	VHF	UHF	TOTAL
Commercial Television	4	2	6
Educational Television	0	3	3
	4	5	9

District of Columbia—Washington

WBDC-TV Ch. 50

Network Service: WBN.

Licensee: Tribune Broadcasting Co., 435 Michigan Ave., Chicago, IL 60611.

Studio: 2121 Wisconsin Ave. NW, Suite 350, Washington, DC 20007.

Phone: 202-965-5050. **Fax:** 202-965-0050.

Web Site: <http://www.wbdc.com>

Technical Facilities: Channel No. 50 (686-692 MHz). Authorized power: 2450-kw max. & 1860-kw horizontal visual, 245-kw max. & 186-kw horizontal aural. Antenna: 570-ft. above av. terrain, 509-ft. above ground, 797-ft. above sea level.

Latitude 38° 57' 44"
Longitude 77° 01' 36"

Holds CP for change to 2438-kw max. visual, 810-ft. above av. terrain, 732-ft. above ground, 1020-ft. above sea level. BMPCT-871109KG.

Transmitter: NW Corner of 9th & Peabody, Washington.

FCC Proposed Digital Channel Number: Ch. 51.

Note: Latitude and longitude coordinates shown are based on the North American Datum of 1927 (NAD 27) as currently required by the Mass Media Bureau of the FCC.

Satellite Earth Stations: ADM, 3-meter C-band; Scientific-Atlanta, 4-meter C-band.

Ownership: Tribune Broadcasting Co. (Group Owner).

Began Operation: November 1, 1981. Sale to Corridor Broadcasting Corp. by Theodore S. Ledbetter Jr. approved by FCC January 17, 1985. Transfer of control to Jasas Corp. approved by FCC November 29, 1993. Sale to present owner from Jasas Corp. approved by FCC November 16, 1999.

Represented (sales): Harrington, Righter & Parsons Inc.

Represented (legal): Fletcher, Heald & Hildreth PLC.

Personnel:

Jerome P. Martin, Vice President & General Manager.

Michael Pendergast, General Sales Manager.

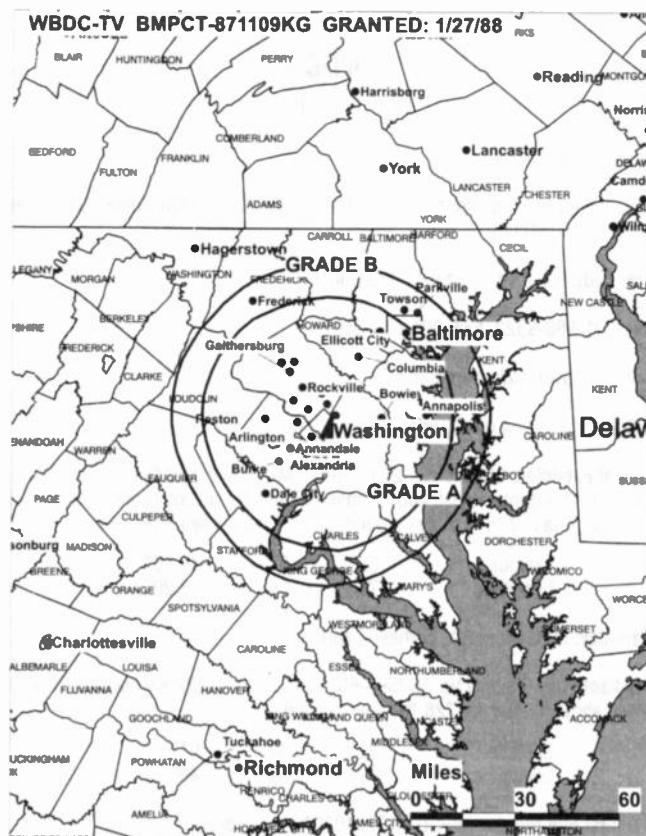
John Handley, Chief Engineer.

Jane Solt, Program Coordinator.

James Byrne, Promotion Director.

Roger Williams, Business Manager.

Highest 30 Sec. Rate: \$5000.



© 2001 Warren Communications News

City of License: Washington. **Station DMA:** Washington, DC. **Rank:** 8.

Circulation © 2000 Nielsen. Coverage based on Nielsen study.

Grand Total	Cable	Non-cable	Total
	TV Households	TV Households	TV Households
Estimated Station Totals*	1,478,690	797,480	2,276,170
Average Weekly Circulation (2000)	465,949	192,776	658,725
Average Daily Circulation (2000)			216,953
Station DMA Total	Cable	Non-cable	Total
	TV Households	TV Households	TV Households
Estimated Station Totals*	1,339,250	531,440	1,870,690
Average Weekly Circulation (2000)	443,778	170,562	614,340
Average Daily Circulation (2000)			207,739
Other DMA Total	Cable	Non-cable	Total
	TV Households	TV Households	TV Households
Estimated Station Totals*	139,440	266,040	405,480
Average Weekly Circulation (2000)	22,171	22,213	44,384
Average Daily Circulation (2000)			9,213

*Estimated station totals are sums of the Nielsen TV and Cable TV household estimates for each county in which the station registers viewing of more than 5% as per the Nielsen Survey Methods.

District of Columbia—Washington

WDCA Ch. 20

Network Service: UPN.

Licensee: Paramount Stations Group of Washington Inc., c/o Ray White, 5202 River Rd., Bethesda, MD 20816.

Studio: 5202 River Rd., Bethesda, MD 20816.

Phone: 301-986-9322. **Fax:** 301-654-3517.

E-mail: upn20wdca@paramount.com

Web Site: http://www.upn20wdca.com

Technical Facilities: Channel No. 20 (506-512 MHz). Authorized power: 5010-kw max. & 3090-kw horizontal visual, 400-kw max. & 309-kw horizontal aural. Antenna: 764-ft. above av. terrain, 776-ft. above ground, 1017-ft. above sea level.

Latitude	38°	57'	49.40"
Longitude	77°	06'	18.20"

Transmitter: 5202 River Rd., Bethesda, MD.

Digital Facilities: Channel No. 35 (596-602 MHz). Power: 232-kw max. visual. Antenna: 899-ft. above av. terrain, 728-ft. above ground.

Latitude	38°	57'	01"
Longitude	77°	04'	49"

FCC Digital File Number: BPCDT-19991020ABV (pending).

Note: Latitude and longitude coordinates shown are based on the North American Datum of 1927 (NAD 27) as currently required by the Mass Media Bureau of the FCC.

Multichannel TV Sound: Stereo only.

Satellite Earth Stations: Transmit/receive Harris, 9-meter C-band; AFC, 4-meter Ku-band; Harris, 3-meter C-band; Harris, 6-meter C-band; Harris receivers.

Ownership: Viacom International Inc. (Group Owner).

Began Operation: April 20, 1966. Sale to Improvement Leasing Co. by Milton Grant & associates approved by FCC May 7, 1969 (*Television Digest*, Vol. 8:50; 9:19). Sale to Taft Television & Radio by Improvement Leasing Co. approved by FCC August 16, 1979 (Vol. 18:18; 19:30, 33-36). Sale to TVX by Taft approved by FCC February 20, 1987 (Vol. 27:9, 14, 15).

Represented (sales): Telerep Inc.

Represented (legal): Viacom Inc.

Personnel:

John Long, Vice President & General Manager.

Shaun McDonald, General Sales Manager.

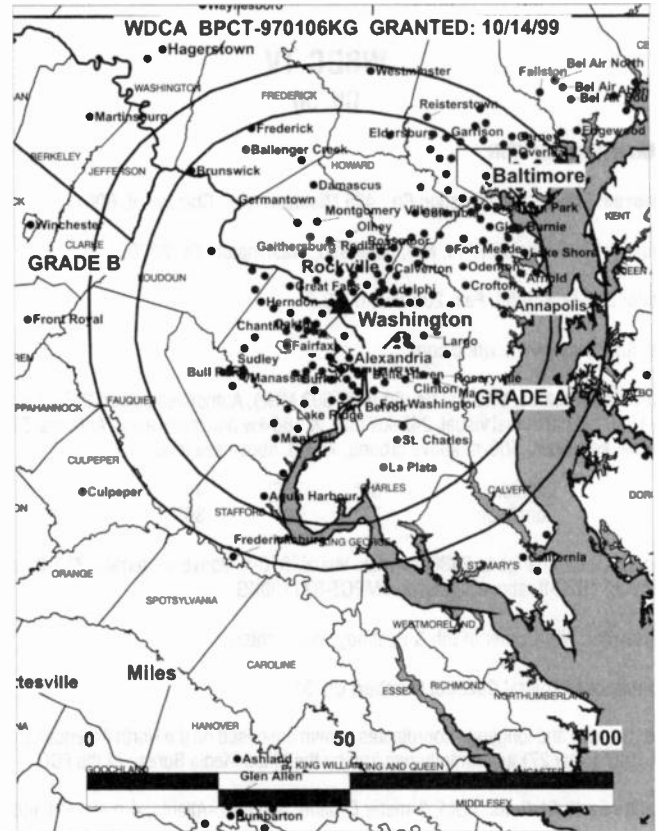
Patrick Donnelly, Local Sales Manager.

Steve Dickler, National Sales Manager.

Melissa Addams, Programming & Operations Director.

Douglas Crall, Chief Engineer.

Rates: On request.



© 2001 Warren Communications News

City of License: Washington. **Station DMA:** Washington, DC. **Rank:** 8.

Circulation © 2000 Nielsen. Coverage based on Nielsen study.

Grand Total	Cable TV Households	Non-cable TV Households	Total TV Households
Estimated Station Totals*	1,801,240	836,550	2,637,790
Average Weekly Circulation (2000)	602,927	246,843	849,770
Average Daily Circulation (2000)			275,265
Station DMA Total	Cable TV Households	Non-cable TV Households	Total TV Households
Estimated Station Totals*	1,365,460	543,500	1,908,960
Average Weekly Circulation (2000)	495,009	202,903	697,912
Average Daily Circulation (2000)			235,731
Other DMA Total	Cable TV Households	Non-cable TV Households	Total TV Households
Estimated Station Totals*	435,780	293,050	728,830
Average Weekly Circulation (2000)	107,919	43,940	151,858
Average Daily Circulation (2000)			39,534

*Estimated station totals are sums of the Nielsen TV and Cable TV household estimates for each county in which the station registers viewing of more than 5% as per the Nielsen Survey Methods.

**We were the broker
in the 1979 sale of
WDCA-TV**

**THE
TED HEPBURN
COMPANY**

Ted Hepburn, President
325 Garden Rd., Palm Beach, FL 33480
(561) 863 8995

District of Columbia—Washington

WJLA-DT Ch. 39

Network Service: ABC.

Licensee: Allbritton Communications Co., 3007 Tilden St. NW, Washington, DC 20008.

Studio: 3007 Tilden St. NW, Washington, DC 20008.

Phone: 202-364-7777. **Fax:** 202-364-2481.

E-mail: webteam@wjla.com

Web Site: <http://www.wjla.com>

Digital Facilities: Channel No. 39 (620-626 MHz). Power: 646-kw max. visual. Antenna: 833-ft. above av. terrain, 663-ft. above ground, 1073-ft. above sea level.

Latitude	38°	57'	01"
Longitude	77°	04'	47"

Requests modification of CP for change to 1000-kw max. visual. BPDCT-990706KE.

Transmitter: 4010 Chesapeake St. NW.

Note: Latitude and longitude coordinates shown are based on the North American Datum of 1927 (NAD 27) as currently required by the Mass Media Bureau of the FCC.

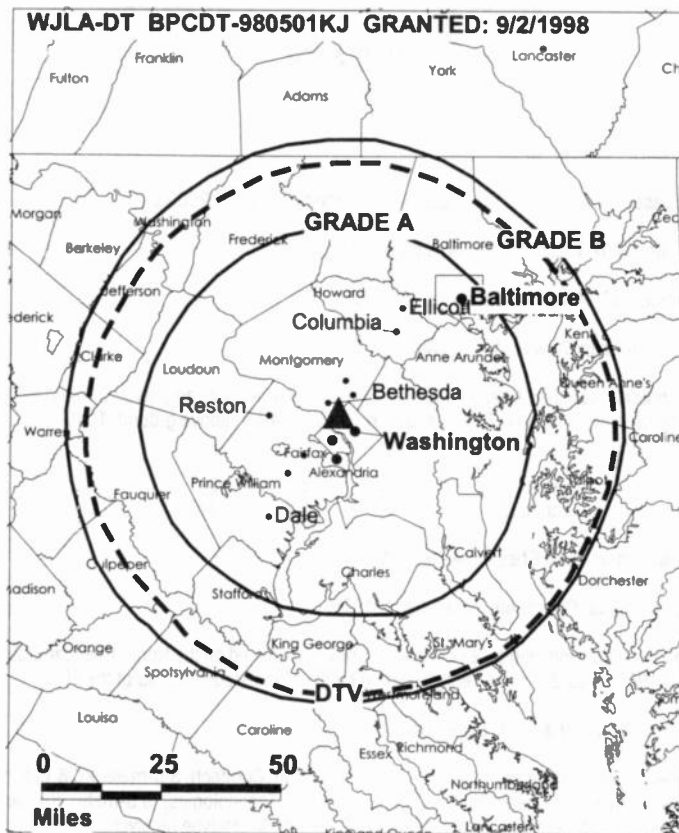
Ownership: Allbritton Communications Co. (Group Owner).

Began Digital Operation: December 1, 1998.

Personnel:

Christopher W. Pike, General Manager.

Rates: On request.



© 2001 Warren Communications News

Mark Olngy, Chief Engineer.

City of License: Washington. **Station DMA:** Washington, DC. **Rank:** 8.

District of Columbia—Washington

WJLA-TV Ch. 7

Network Service: ABC.

Licensee: WJLA Inc., 3007 Tilden St. NW, Washington, DC 20008.

Studio: 3007 Tilden St. NW, Washington, DC 20008.

Phone: 202-364-7777. **Fax:** 202-362-1124.

Web Site: <http://www.abc7dc.com>

Technical Facilities: Channel No. 7 (174-180 MHz). Authorized power: 316-kw visual, 48-kw aural. Antenna: 770-ft. above av. terrain, 640-ft. above ground, 1049-ft. above sea level.

Latitude	38°	57'	01"
Longitude	77°	04'	47"

Transmitter: 4010 Chesapeake St. NW.

Began Digital Operation: December 1, 1998.

Note: Latitude and longitude coordinates shown are based on the North American Datum of 1927 (NAD 27) as currently required by the Mass Media Bureau of the FCC.

Multichannel TV Sound: Stereo only.

Satellite Earth Stations: 2 Andrew, 5-meter C-band; Comtech, 3.5-meter Ku & C-band; Microdyne, 3.1-meter Ku & C-band; Satcom Technologies, 5.5-meter Ku-band; Satcom Technologies, 7-meter C-band; Comtech, Microdyne receivers.

SNG Mobile Dish: Satcom Technologies, 2.3-meter Ku-band.

News Services: AP, UPI.

Ownership: Allbritton Communications Co. (Group Owner).

Began Operation: October 3, 1947. As WMAL-TV, de facto control transferred with WMAL-AM-FM from Washington Star Communications Inc. to Joe Allbritton in 1975 (*Television Digest*, Vol. 15:30, 31, 32).

Represented (sales): Katz American Television; Canadian Communications Co.

Represented (legal): Hogan & Hartson LLP.

Personnel:

Christopher W. Pike, General Manager.

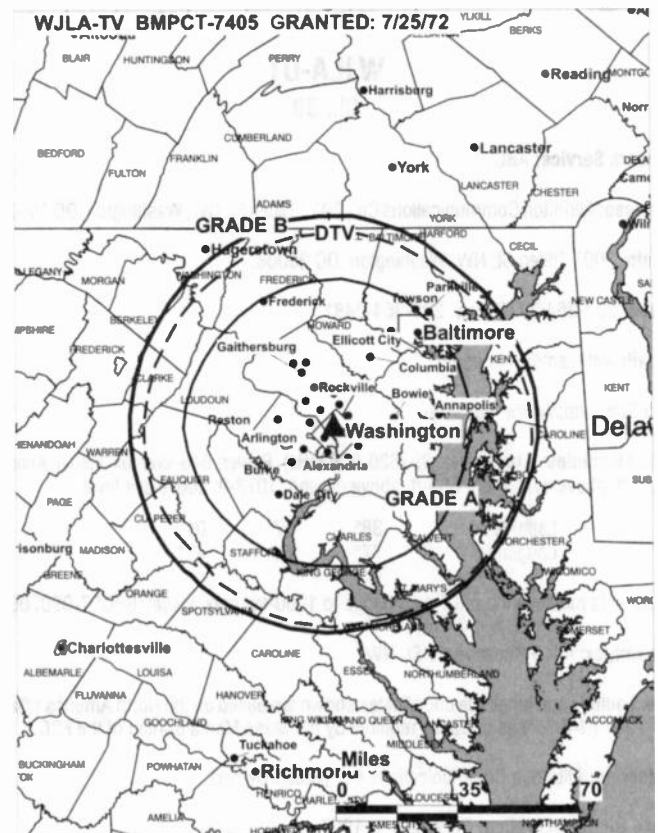
Gary Smith, Vice President & Finance Director.

Steve Hammel, News Director.

Carol Powell, Program Director.

David Hershey, Director, Promotion & Marketing.

Rates: On request.



© 2001 Warren Communications News

City of License: Washington. **Station DMA:** Washington, DC. **Rank:** 8.

Circulation © 2000 Nielsen. Coverage based on Nielsen study.

Grand Total	Cable TV Households	Non-cable TV Households	Total TV Households
Estimated Station Totals*	1,664,420	791,490	2,455,910
Average Weekly Circulation (2000)	1,128,400	446,377	1,574,777
Average Daily Circulation (2000)			769,910
Station DMA Total	Cable TV Households	Non-cable TV Households	Total TV Households
Estimated Station Totals*	1,366,660	570,950	1,937,610
Average Weekly Circulation (2000)	996,697	401,360	1,398,057
Average Daily Circulation (2000)			698,353
Other DMA Total	Cable TV Households	Non-cable TV Households	Total TV Households
Estimated Station Totals*	297,760	220,540	518,300
Average Weekly Circulation (2000)	131,703	45,017	176,720
Average Daily Circulation (2000)			71,556

*Estimated station totals are sums of the Nielsen TV and Cable TV household estimates for each county in which the station registers viewing of more than 5% as per the Nielsen Survey Methods.

District of Columbia—Washington

WRC-DT Ch. 48

Network Service: NBC.

Grantee: NBC Subsidiary Inc., 1299 Pennsylvania Ave. NW, 11th Floor, Washington, DC 20004.

Studio: 4001 Nebraska Ave. NW, Washington, DC 20016.

Phone: 202-885-4000. **Fax:** 202-885-5022.

E-mail: wrc@nbc.com

Web Site: <http://www.nbc4dc.com>

Digital Facilities: Channel No. 48 (674-680 MHz). Power: 813-kw max. visual. Antenna: 794-ft. above av. terrain, 637-ft. above ground, 1024-ft. above sea level.

Latitude	38°	56'	24"
Longitude	77°	04'	54"

Transmitter: 4001 Nebraska Ave. NW.

Note: Latitude and longitude coordinates shown are based on the North American Datum of 1927 (NAD 27) as currently required by the Mass Media Bureau of the FCC.

Ownership: National Broadcasting Co. (Group Owner).

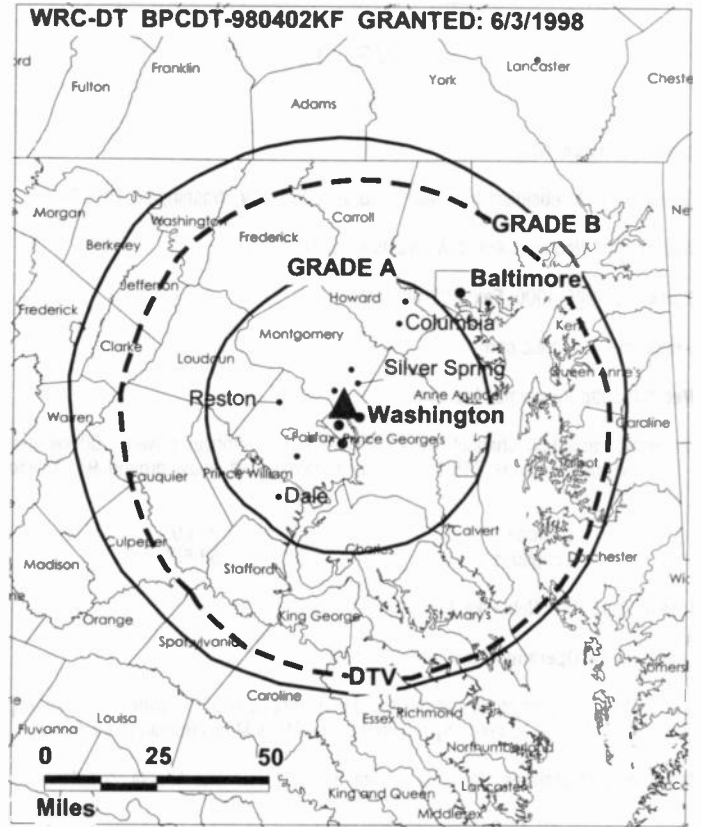
Began Digital Operation: November 1, 1998.

Represented (engineering): Denny & Associates PC.

Personnel:

Linda Sullivan, General Manager.

Chris Kanechtel, Chief Engineer.



Rates: On request.

City of License: Washington. **Station DMA:** Washington, DC. **Rank:** 8.

District of Columbia—Washington

WRC-TV Ch. 4

Network Service: NBC.

Licensee: NBC Subsidiary Inc., 4001 Nebraska Ave. NW, Washington, DC 20016.

Studio: 4001 Nebraska Ave. NW, Washington, DC 20016.

Phone: 202-885-4000. **Fax:** 202-885-5022.

E-mail: nbc4dc@nbc.com

Web Site: <http://www.nbc4dc.com>

Technical Facilities: Channel No. 4 (66-72 MHz). Authorized power: 100-kw visual, 15.1-kw aural. Antenna: 745-ft. above av. terrain, 587-ft. above ground, 974-ft. above sea level.

Latitude 38° 56' 23.80"
Longitude 77° 04' 53.50"

Transmitter: 4001 Nebraska Ave. NW.

Began Digital Operation: November 11, 1998.

Note: Latitude and longitude coordinates shown are based on the North American Datum of 1927 (NAD 27) as currently required by the Mass Media Bureau of the FCC.

Satellite Earth Stations: Scientific-Atlanta, 5-meter; Scientific-Atlanta, 7-meter.

News Services: AP, NBC News Channel, UPI.

Ownership: National Broadcasting Co. (Group Owner).

Began Operation: June 27, 1947.

Represented (sales): NBC TV Spot Sales.

Personnel:

Linda Sullivan, President & General Manager.

Craig Robinson, Vice President, Sales.

Robert Long, Vice President, News.

Donna Weston, Vice President, Advertising & Promotion.

Denise Singer, National Sales Manager.

James Killen, National Sales Manager.

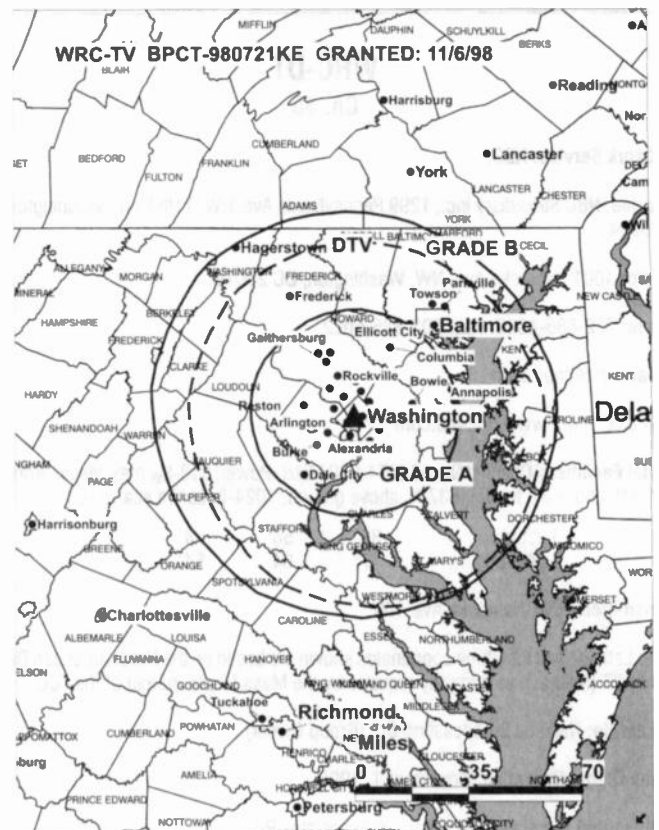
Bruce Miller, Engineering Director.

Nannette Wilson, Assistant News Director.

Beverly Whitner, Program Director.

Bob Byrne, Advertising & Promotion Director.

Rachel Manning-Hymel, Employee Relations Director.



© 2001 Warren Communications News

Angela Owens, Station Information Director.

Rates: On request.

City of License: Washington. **Station DMA:** Washington, DC. **Rank:** 8.

Circulation © 2000 Nielsen. Coverage based on Nielsen study.

Grand Total	Cable TV Households	Non-cable TV Households	Total TV Households
Estimated Station Totals*	1,681,590	818,090	2,499,680
Average Weekly Circulation (2000)	1,123,247	450,430	1,573,677
Average Daily Circulation (2000)			813,375
Station DMA Total	Cable TV Households	Non-cable TV Households	Total TV Households
Estimated Station Totals*	1,358,080	576,580	1,934,660
Average Weekly Circulation (2000)	1,000,406	408,546	1,408,952
Average Daily Circulation (2000)			750,819
Other DMA Total	Cable TV Households	Non-cable TV Households	Total TV Households
Estimated Station Totals*	323,510	241,510	565,020
Average Weekly Circulation (2000)	122,841	41,884	164,725
Average Daily Circulation (2000)			62,556

*Estimated station totals are sums of the Nielsen TV and Cable TV household estimates for each county in which the station registers viewing of more than 5% as per the Nielsen Survey Methods.

District of Columbia—Washington

WTTG
Ch. 5

Network Service: FOX.

Licensee: Fox Television Stations Inc., 5151 Wisconsin Ave. NW, Washington, DC 20016.

Studio: 5151 Wisconsin Ave. NW, Washington, DC 20016.

Phone: 202-244-5151. **Fax:** 202-244-1745.

E-mail: wttg@tapscan.com

Technical Facilities: Channel No. 5 (76-82 MHz). Authorized power: 100-kw visual, 15-kw aural. Antenna: 770-ft. above av. terrain, 705-ft. above ground, 1049-ft. above sea level.

Latitude 38° 57' 21"
Longitude 77° 04' 57"

Transmitter: 5151 Wisconsin Ave. NW, Washington.

Began Digital Operation: March 1, 1999.

Note: Latitude and longitude coordinates shown are based on the North American Datum of 1927 (NAD 27) as currently required by the Mass Media Bureau of the FCC.

Multichannel TV Sound: Stereo and separate audio program.

Satellite Earth Stations: Microdyne, 5-meter; Microdyne, 10-meter; Vertex, 6.1-meter; Microdyne, Standard Communications receivers.

News Services: AP, UPI.

Ownership: Fox Television Stations Inc. (Group Owner).

Began Operation: January 1, 1947. Sale to present owner by Metromedia Inc. approved by FCC November 14, 1985.

Represented (sales): TeleRep Inc.

Personnel:

Deborah Carpenter, Vice President & General Manager.

Michael Mosko, Vice President & General Sales Manager.

Katherine Green, Vice President & News Director.

Rhonda Turner, Vice President, Finance & Strategic Planning.

Mary Talley, Vice President, Human Resources.

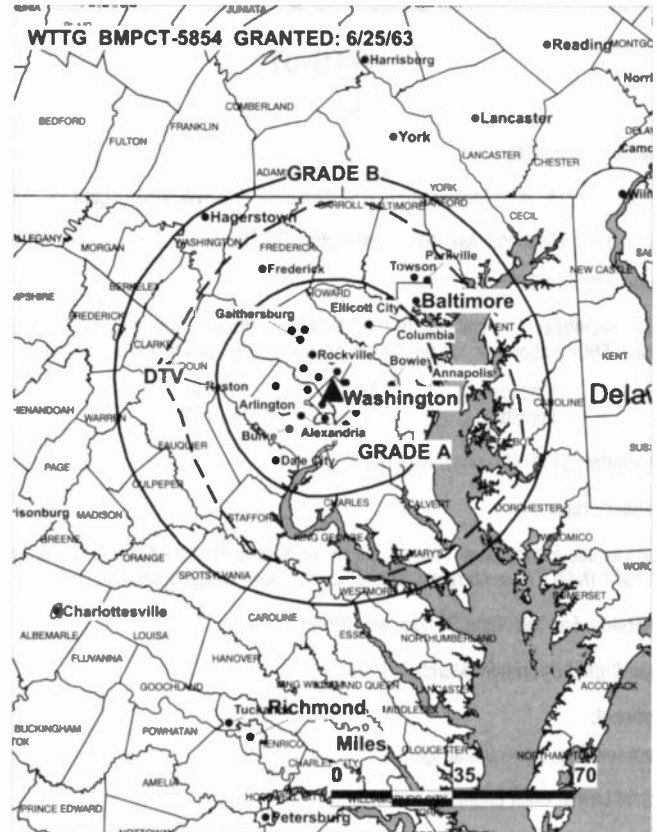
Lucinda Hutter, Vice President, Engineering & Operations.

Arthur Leffler, Local Sales Manager.

Richard Sweitzer, Engineering Director.

J. David Lewis, Chief Engineer.

Holly Gauntt, Assistant News Director.



© 2001 Warren Communications News

Christopher Dominici, Design Director.

Ira Lazernik, Production Manager.

Highest 30 Sec. Rate: \$12,000.

City of License: Washington. **Station DMA:** Washington, DC. **Rank:** 8.

Circulation © 2000 Nielsen. Coverage based on Nielsen study.

Grand Total	Cable TV Households	Non-cable TV Households	Total TV Households
Estimated Station Totals*	1,954,500	894,020	2,848,520
Average Weekly Circulation (2000)	1,248,849	459,983	1,708,832
Average Daily Circulation (2000)			756,180
Station DMA Total	Cable TV Households	Non-cable TV Households	Total TV Households
Estimated Station Totals*	1,366,660	573,930	1,940,590
Average Weekly Circulation (2000)	993,413	390,018	1,383,431
Average Daily Circulation (2000)			643,484
Other DMA Total	Cable TV Households	Non-cable TV Households	Total TV Households
Estimated Station Totals*	587,840	320,090	907,930
Average Weekly Circulation (2000)	255,436	69,965	325,401
Average Daily Circulation (2000)			112,696

* Estimated station totals are sums of the Nielsen TV and Cable TV household estimates for each county in which the station registers viewing of more than 5% as per the Nielsen Survey Methods.

District of Columbia—Washington

WTTG-DT Ch. 36

Network Service: FOX.

Grantee: Fox Television Stations Inc., 5151 Wisconsin Ave. NW, Washington, DC 20016.

Studio: 5151 Wisconsin Ave. NW, Washington, DC 20016.

Phone: 202-244-5151.

Digital Facilities: Channel No. 36 (602-608 MHz). Power: 1000-kw max. visual. Antenna: 660-ft. above av. terrain, 541-ft. above ground, 886-ft. above sea level.

Latitude	38°	57'	22"
Longitude	77°	04'	59"

Transmitter: 5151 Wisconsin Ave. NW.

Definition: High.

Note: Latitude and longitude coordinates shown are based on the North American Datum of 1927 (NAD 27) as currently required by the Mass Media Bureau of the FCC.

Ownership: Fox Television Stations Inc. (Group Owner).

Began Digital Operation: March 1, 1999.

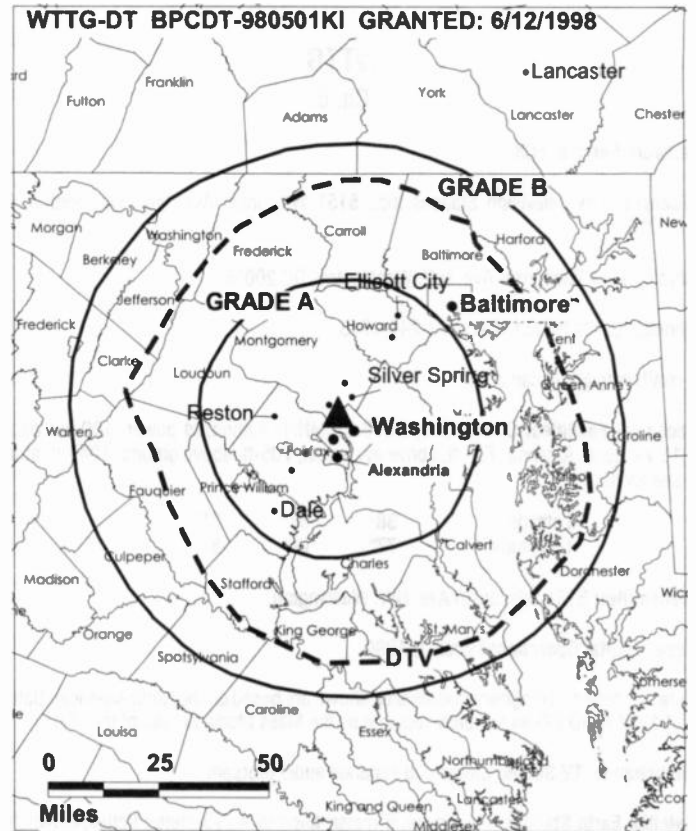
Personnel:

Laureen Ong, General Manager.

David Lewis, Chief Engineer.

Rates: On request.

City of License: Washington. **Station DMA:** Washington, DC. **Rank:** 8.



District of Columbia—Washington

WUSA Ch. 9

Network Service: CBS.

Licensee: Gannett Co. Inc., 4100 Wisconsin Ave. NW, Washington, DC 20016.

Studio: 4100 Wisconsin Ave. NW, Washington, DC 20016.

Phone: 202-895-5999. **Fax:** 202-966-7948.

Web Site: <http://www.wusatv9.com/>

Technical Facilities: Channel No. 9 (186-192 MHz). Authorized power: 316-kw visual, 31.6-kw aural. Antenna: 770-ft. above av. terrain, 640-ft. above ground, 1049-ft. above sea level.

Latitude 38° 57' 01"
Longitude 77° 04' 47"

Transmitter: 4001 Brandywine St. NW.

Began Digital Operation: October 31, 1998.

Note: Latitude and longitude coordinates shown are based on the North American Datum of 1927 (NAD 27) as currently required by the Mass Media Bureau of the FCC.

Satellite Earth Stations: Harris, 4.5-meter Ku-band; Harris, 6.1-meter C-band; Scientific-Atlanta, 4.5-meter C-band; Scientific-Atlanta, 7-meter C-band; Harris, Scientific-Atlanta receivers.

News Services: AP, UPI, Reuters TV, Western Union Weather.

Ownership: Gannett Broadcasting Group (Group Owner).

Began Operation: January 16, 1949. Originally known as WOIC. Sold to CBS (45%) and Washington Post (55%) August 1950 (*Television Digest*, Vol. 6:25). Washington Post acquired 100% in October 1954 (Vol. 10:42). Exchange for WWJ-TV (now WDIV), Detroit, MI approved by FCC May 18, 1978 (Vol. 17:58; 18:21). Sale by present owner by Evening News Assn. approved by FCC January 13, 1986.

Represented (sales): Blair Television.

Represented (legal): Wiley, Rein & Fielding.

Personnel:

Richard A. Reingold, President & General Manager.

Kevin O'Tool, Vice President, Business.

Khalm Plankhi, Vice President, Community Affairs.

Dianne Downey, Vice President, Sales.

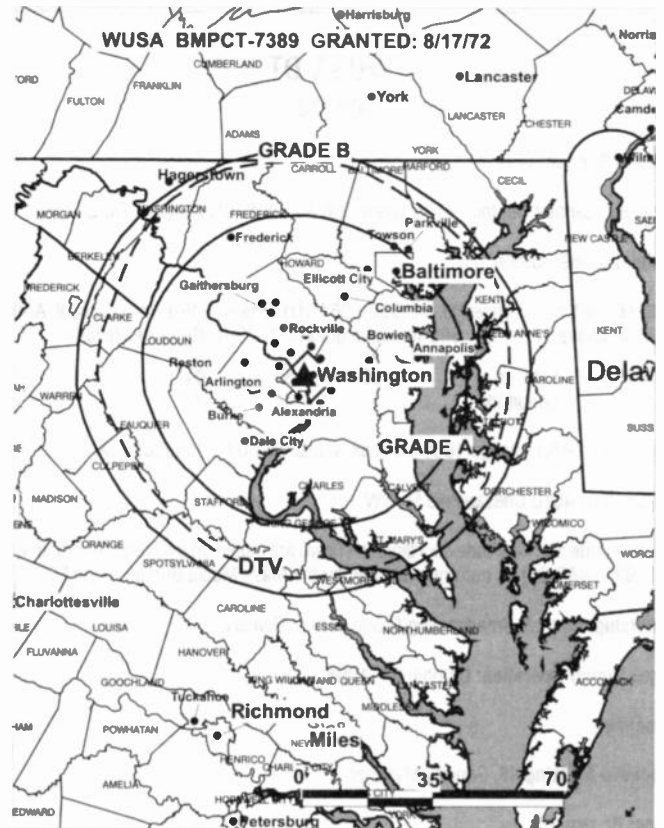
Tim Cabrey, National Sales Manager.

Joel Vilmenay, Local Sales Manager.

David Jones, Engineering Director.

Dave Roberts, News Director.

Jeff Dudley, Promotion & Marketing Director.



© 2001 Warren Communications News

James Martin, Operations Manager.

Colette Colclough, Human Resources Manager.

Rates: On request.

City of License: Washington. **Station DMA:** Washington, DC. **Rank:** 8.

Circulation © 2000 Nielsen. Coverage based on Nielsen study.

Grand Total	Cable TV Households	Non-cable TV Households	Total TV Households
Estimated Station Totals*	1,738,680	2,560,200	4,298,880
Average Weekly Circulation (2000)	1,107,433	602,738	1,710,171
Average Daily Circulation (2000)			764,479
Station DMA Total	Cable TV Households	Non-cable TV Households	Total TV Households
Estimated Station Totals*	1,366,660	576,580	1,943,240
Average Weekly Circulation (2000)	972,085	394,257	1,366,342
Average Daily Circulation (2000)			670,448
Other DMA Total	Cable TV Households	Non-cable TV Households	Total TV Households
Estimated Station Totals*	372,020	1,983,620	2,355,640
Average Weekly Circulation (2000)	135,348	208,481	343,829
Average Daily Circulation (2000)			94,031

*Estimated station totals are sums of the Nielsen TV and Cable TV household estimates for each county in which the station registers viewing of more than 5% as per the Nielsen Survey Methods.

District of Columbia—Washington

WUSA-DT Ch. 34

Network Service: CBS.

Licensee: Gannett Co. Inc., 4100 Wisconsin Ave. NW, Washington, DC 20016.

Phone: 202-895-5999.

Digital Facilities: Channel No. 34 (590-596 MHz). Power: 646-kw max. visual. Antenna: 833-ft. above av. terrain, 663-ft. above ground, 1073-ft. above sea level.

Latitude	38°	57'	01"
Longitude	77°	04'	47"

Requests CP for change 1000-kw max. visual. BPCDT-20000501ACX.

Transmitter: 4010 Chesapeake St. NW.

Note: Latitude and longitude coordinates shown are based on the North American Datum of 1927 (NAD 27) as currently required by the Mass Media Bureau of the FCC.

Ownership: Gannett Broadcasting Group (Group Owner).

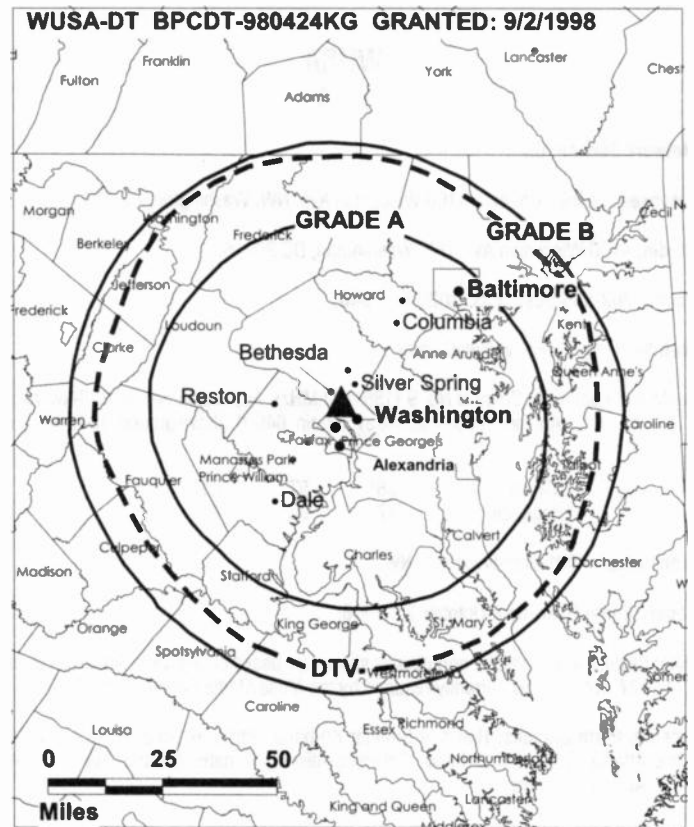
Began Digital Operation: October 31, 1998.

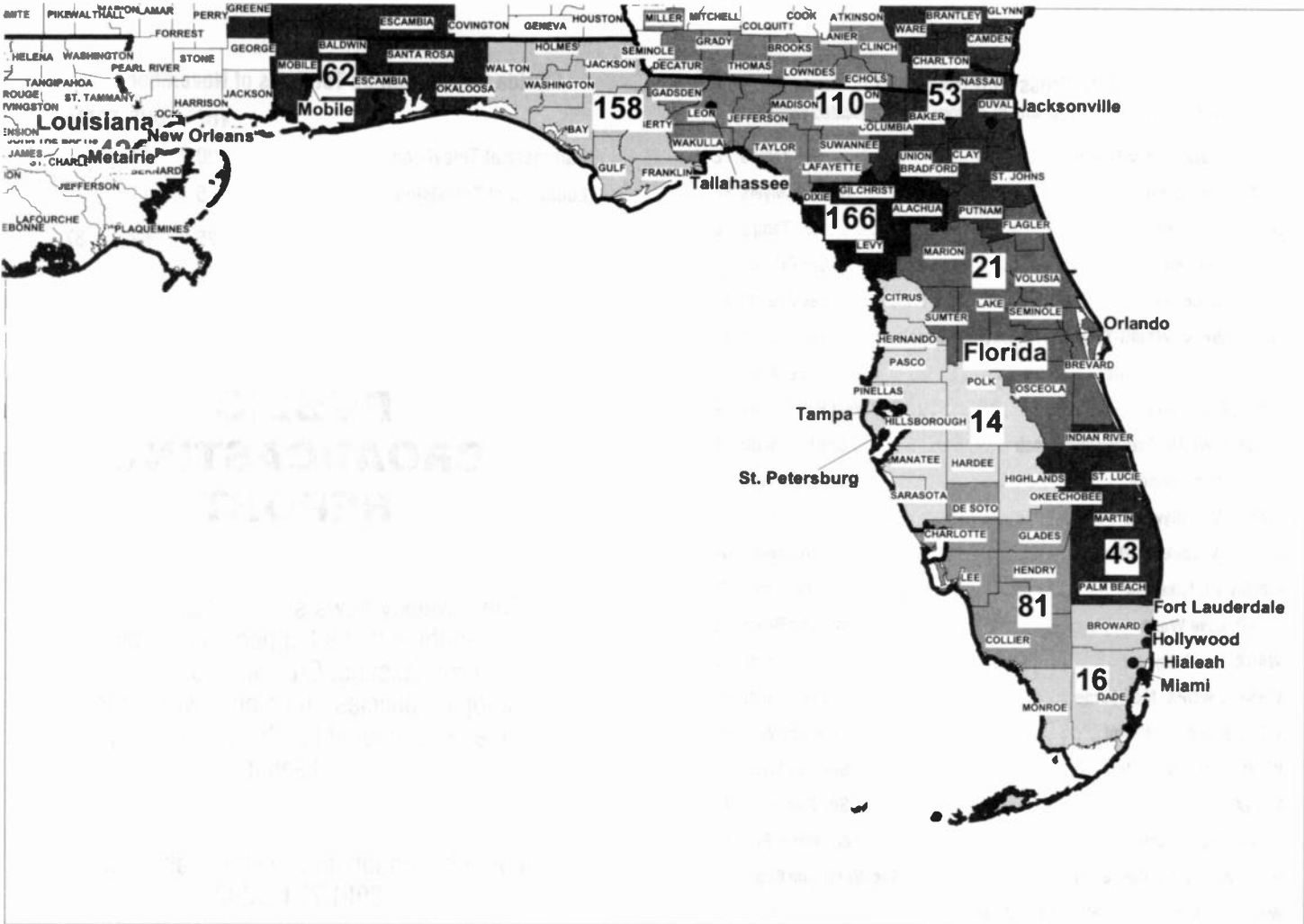
Personnel:

Richard A. Reingold, General Manager.

Rates: On request.

City of License: Washington. **Station DMA:** Washington, DC. **Rank:** 8.





© 2001 Warren Communications News

MARKET	NIELSEN DMA TV HOUSEHOLDS	RANK	MARKET AREA COMMERCIAL STATIONS
Tampa-St. Petersburg-Sarasota, FL	1,527,790	14	WBHS-TV (50), WBSV-TV (62), WCLF (22), WFLA-TV (8), WFTS-TV (28), WMOR-TV (32), WTOG (44), WTSP (10), WTTA (38), WTVT (13), WWSB (40), WXPX (66)
Miami-Fort Lauderdale, FL	1,468,630	16	WAMI-TV (69), WBFS-TV (33), WBZL (39), WEYS (22), WFOR-TV (4), WHFT (45), WLTV (23), WPLG (10), WPXM (35), WSCV (51), WSVN (7), WTVJ (6), WWTU (8)
Orlando-Daytona Beach-Melbourne, FL	1,126,000	21	WACX (55), WBSF (43), WESH (2), WFTV (9), WKCF (18), WKMG-TV (6), WNTO (26), WOFL (35), WOPX (56), WRBW (65), WTGL-TV (52)
West Palm Beach-Fort Pierce, FL	632,600	43	WFGC (61), WFLX (29), WPBF (25), WPEC (12), WPTV (5), WPXP (67), WTVX (34)
Jacksonville, FL-Brunswick, GA	548,750	53	WAWS-TV (30), WBSG-TV (21), WJWB (17), WJXT (4), WJXX (25), WTEV-TV (47), WTLV (12)
Mobile, AL-Pensacola, FL	468,680	62	WALA-TV (10), WAWD (58), WEAR-TV (3), WFGX (35), WHBR (33), WJTC (44), WKRG-TV (5), WMPV-TV (21), WPAN (53), WPMI (15)
Fort Myers-Naples, FL	352,240	81	WBBH-TV (20), WFTX (36), WINK-TV (11), WRXY-TV (49), WTVK (46), WZVN-TV (26)
Tallahassee, FL-Thomasville, GA	232,270	110	WCTV (6), WFXU (57), WTLH (49), WTWC-TV (40), WTXL-TV (27)
Panama City, FL	124,010	158	WJHG-TV (7), WMBB (13), WPCT (46), WPGX (28)
Gainesville, FL	105,610	166	WCJB (20), WGFL (53), WOGX (51)
Dothan, AL	92,070	172	WDFX-TV (34), WDHN (18), WTVY (4)

State Cross Reference List

Communities that receive programs of stations that are located elsewhere.

- WWSB & WXPX, Bradenton See Tampa, FL
- WFTX, Cape Coral See Fort Myers, FL
- WCLF, Clearwater See Tampa, FL
- WKCF, Clermont See Orlando, FL
- WTGL-TV, Cocoa See Orlando, FL
- WESH, WFTV, WKMG-TV & WNTO, Daytona Beach See Orlando, FL
- WSCV, Fort Lauderdale See Miami, FL
- WTVX, Fort Pierce See West Palm Beach, FL
- WFGX & WPAN, Fort Walton Beach See Pensacola, FL
- WGFL, High Springs See Gainesville, FL
- WAMI-TV, Hollywood See Miami, FL
- WBSG-TV, Jacksonville See Brunswick, GA
- WMOR-TV, Lakeland See Tampa, FL
- WXPX, Lake Worth See West Palm Beach, FL
- WACX, Leesburg See Orlando, FL
- WBSF & WOPX, Melbourne See Orlando, FL
- WEYS & WWTU, Miami See Key West, FL
- WTVK & WZVN-TV, Naples See Fort Myers, FL
- WOGX, Ocala See Gainesville, FL
- WJXX, Jacksonville See Orange Park, FL
- WFGC & WTVX, Palm Beach See West Palm Beach, FL
- WALA-TV, WKRG-TV, WMPV-TV & WPMI, Pensacola See Mobile, AL
- WBSV-TV & WWSB, Sarasota See Tampa, FL
- WFTS, WTOG, WTSP, WTTA & WTVT, St. Petersburg See Tampa, FL
- WTLH, Tallahassee See Bainbridge, GA
- WPBF, Tequesta See West Palm Beach, FL
- WRXY-TV, Tice See Fort Myers, FL
- WBSV-TV, Venice See Tampa, FL
- WTVX, Vero Beach See West Palm Beach, FL

Florida Analog Station Totals as of November 1, 2000

	VHF	UHF	TOTAL
Commercial Television	20	51	71
Educational Television	5	11	16
	25	62	87

PUBLIC BROADCASTING REPORT

The biweekly news service that covers everything that's happening in public broadcasting. Crucial reports on people...policies...funding....where the money is and what has been done to get it and keep it.

For subscription information, call us at:
(800) 771-9202

Warren Communications News
2115 Ward Court, N.W.
Washington, D.C. 20037

Florida—Fort Myers

WBBH-TV Ch. 20

Network Service: NBC.

Licensee: Waterman Broadcasting Corp. of Florida, Box 7578, Fort Myers, FL 33911-7578.

Studio: 3719 Central Ave., Fort Myers, FL 33901.

Mailing Address: Box 7578, Fort Myers, FL 33911-7578.

Phone: 941-939-2020. **Fax:** 941-939-2152.

E-mail: spontius@wbbhtv.com

Web Site: http://www.wbbhtv.com/

Technical Facilities: Channel No. 20 (506-512 MHz). Authorized power: 5000-kw max. & 2619-kw horizontal visual, 500-kw max. & 262-kw horizontal aural. Antenna: 1482-ft. above av. terrain, 1518-ft. above ground, 1549-ft. above sea level.

Latitude 26° 49' 30"
Longitude 81° 45' 55"

Transmitter: Rte. 31, 2.3-mi. S of Tuckers Corner.

Digital Facilities: Channel No. 15 (476-482 MHz). Power: 215-kw max. visual. Antenna: 1374-ft. above av. terrain, 1367-ft. above ground, 1398-ft. above sea level.

Latitude 26° 49' 30"
Longitude 81° 45' 55"

Transmitter: 11011 Hwy. 31, Tuckers Corner.

FCC Digital File Number: BPCDT-990302KE. Granted: October 20, 1999.

Note: Latitude and longitude coordinates shown are based on the North American Datum of 1927 (NAD 27) as currently required by the Mass Media Bureau of the FCC.

Satellite Earth Station: Harris, 10-meter Ku-band; Harris receivers.

News Services: AP, UPI.

LMA: Local marketing agreement with WZVN-TV (A), Fort Myers-Naples.

Ownership: Waterman Broadcasting Corp. (Group Owner).

Began Operation: December 18, 1968. Sale to present owner by William N. Dakos, et al., approved by FCC July 9, 1979.

Represented (sales): Katz Continental Television.

Represented (legal): Cohn & Marks.

Represented (engineering): Cohen, Dippell & Everist PC.

Personnel:

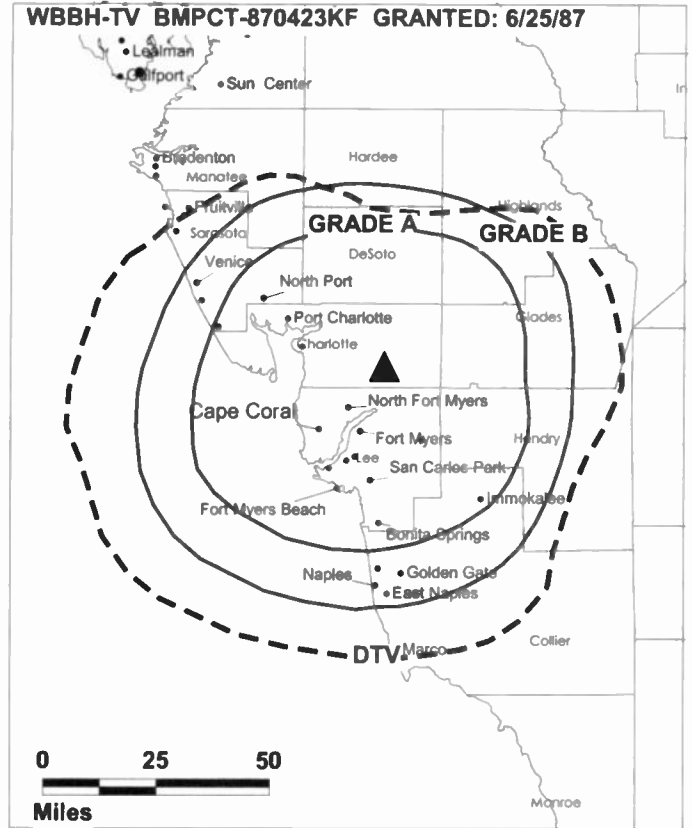
Steve Pontius, Executive Vice President & General Manager.

Diane Gower, Sales Director.

Wayne Phillips, Chief Engineer.

Gerald Poppe, Finance Director.

Evelyn Jewett, Traffic Manager.



© 2001 Warren Communications News

Darrel Adams, News Director.

Deborah Abbott, Program Manager.

Lori Grimaldi, Promotion Manager.

Bob Jones, Creative Services & Production.

Highest 30 Sec. Rate: \$2000.

City of License: Fort Myers. **Station DMA:** Fort Myers-Naples. **Rank:** 81.

Circulation © 2000 Nielsen. Coverage based on Nielsen study.

Grand Total	Cable TV Households	Non-cable TV Households	Total TV Households
Estimated Station Totals*	413,150	111,570	524,720
Average Weekly Circulation (2000)	224,851	54,424	279,275
Average Daily Circulation (2000)			171,084
Station DMA Total	Cable TV Households	Non-cable TV Households	Total TV Households
Estimated Station Totals*	268,510	71,680	340,190
Average Weekly Circulation (2000)	213,672	46,852	260,524
Average Daily Circulation (2000)			161,992
Other DMA Total	Cable TV Households	Non-cable TV Households	Total TV Households
Estimated Station Totals*	144,640	39,890	184,530
Average Weekly Circulation (2000)	11,179	7,572	18,751
Average Daily Circulation (2000)			9,092

*Estimated station totals are sums of the Nielsen TV and Cable TV household estimates for each county in which the station registers viewing of more than 5% as per the Nielsen Survey Methods.

Florida—Cape Coral-Fort Myers

WFTX
Ch. 36

Network Service: FOX.

Licensee: Emmis Communications, 40 Monument Circle, Suite 700, Indianapolis, IN 46204.

Studio: 621 S.W. Pine Island Rd., Cape Coral, FL 33991.

Phone: 941-574-3636. **Fax:** 941-574-2025.

E-mail: news@wftx.com; sales@wftx.com

Technical Facilities: Channel No. 36 (602-608 MHz). Authorized power: 5000-kw max. visual, 500-kw max. aural. Antenna: 1476-ft. above av. terrain, 1477-ft. above ground, 1506-ft. above sea level.

Latitude 26° 47' 43"
Longitude 81° 48' 04"

Transmitter: 4.9-mi. SSW of Tuckers Comer.

Digital Facilities: Channel No. 35 (596-602 MHz). Power: 22.1-kw max. visual. Antenna: 1322-ft. above av. terrain, 1322-ft. above ground.

Latitude 26° 47' 43"
Longitude 81° 48' 04"

FCC Digital File Number: BPCDT-19991028ADX (pending).

Note: Latitude and longitude coordinates shown are based on the North American Datum of 1927 (NAD 27) as currently required by the Mass Media Bureau of the FCC.

Satellite Earth Stations: Microdyne, 7-meter C-band; Prodelin, 3-meter C-band; United Satellite Systems, 3-meter Ku-band; Standard Communications receivers.

News Services: CNN Newsource, Fox NewsEdge.

Ownership: Emmis Broadcasting Corp. (Group Owner).

Began Operation: October 14, 1985. Sale to Wabash Valley Broadcasting Corp. by Family TV Assoc. approved by FCC November 25, 1986 (Television Digest, Vol. 26:38). Sale to present owner by Wabash Valley Broadcasting Corp. approved by FCC October 1, 1998 (Vol. 38:14).

Represented (sales): Petry Television Inc.

Represented (legal): Dow, Lohnes & Albertson PLLC.

Personnel:

Donita Todd, Vice President & General Manager.

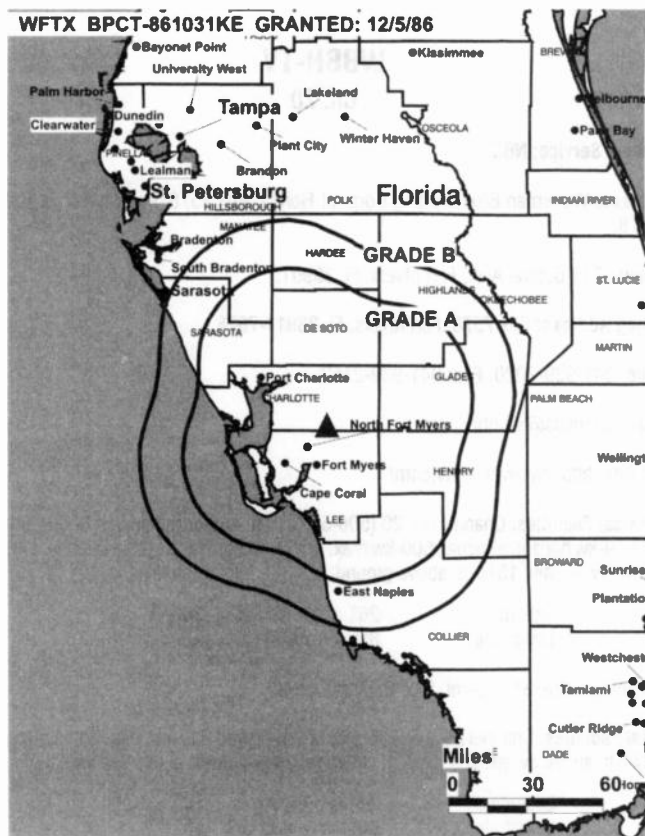
Paul Unwin, Station Manager.

Shawn Dswald, General Sales Manager.

Tim Greenier, National Sales Manager.

Ryan Steward, Chief Engineer.

Pam Sheffield, Program Manager.



© 2001 Warren Communications News

Pam O'Donnell, Business Manager.

Rates: On request.

City of License: Cape Coral. **Station DMA:** Fort Myers-Naples. **Rank:** 81.

Circulation © 2000 Nielsen. Coverage based on Nielsen study.

Grand Total	Cable TV Households	Non-cable TV Households	Total TV Households
Estimated Station Totals*	393,200	107,170	500,370
Average Weekly Circulation (2000)	177,741	44,109	221,850
Average Daily Circulation (2000)			87,016
Station DMA Total	Cable TV Households	Non-cable TV Households	Total TV Households
Estimated Station Totals*	268,510	71,680	340,190
Average Weekly Circulation (2000)	162,195	38,122	200,317
Average Daily Circulation (2000)			79,818
Other DMA Total	Cable TV Households	Non-cable TV Households	Total TV Households
Estimated Station Totals*	124,690	35,490	160,180
Average Weekly Circulation (2000)	15,546	5,987	21,533
Average Daily Circulation (2000)			7,198

*Estimated station totals are sums of the Nielsen TV and Cable TV household estimates for each county in which the station registers viewing of more than 5% as per the Nielsen Survey Methods.

Florida—Fort Myers

WINK-TV Ch. 11

Network Service: CBS.

Licensee: Fort Myers Broadcasting Co., 2824 Palm Beach Blvd., Fort Myers, FL 33916-1590.

Studio: 2824 Palm Beach Blvd., Fort Myers, FL 33916-1590.

Phone: 941-334-1111. **Fax:** 941-334-0744.

E-mail: winksales@winktv.com

Web Site: http://www.winktv.com

Technical Facilities: Channel No. 11 (198-204 MHz). Authorized power: 316-kw visual, 31.6-kw aural. Antenna: Circularly polarized, 1478-ft. above av. terrain, 1475-ft. above ground, 1505-ft. above sea level.

Latitude 26° 48' 01"
Longitude 81° 45' 48"

Transmitter: State Rte. 31, 3.8-mi. S of Tuckers Comer.

Digital Facilities: Channel No. 53 (704-710 MHz). Power: 1000-kw max. visual. Antenna: 1480-ft. above av. terrain, 1476-ft. above ground.

Latitude 26° 48' 01"
Longitude 81° 45' 47"

FCC Digital File Number: BPCDT-199910:9ADW (pending).

Note: Latitude and longitude coordinates shown are based on the North American Datum of 1927 (NAD 27) as currently required by the Mass Media Bureau of the FCC.

Multichannel TV Sound: Stereo only.

Satellite Earth Stations: Harris, 9-meter C-band; Microdyne, 7-meter Ku & C-band; Paracclipse, 4-meter C-band; Scientific-Atlanta, 4.6-meter C-band; Scientific-Atlanta, 7-meter C-band; Harris, Microdyne, Scientific-Atlanta, Wegener, Zephyr receivers.

AM Affiliate: WINK, 1-kw, 1240 kHz (CBS).

FM Affiliate: WINK-FM, 100-kw, 96.9 MHz (No. 245), 1320-ft.

News Services: AP, CNN Newsource, Florida News Network, NIWS.

Ownership: Fort Myers Broadcasting Co.

Began Operation: March 6, 1954. Transfer of control from Arthur B. McBride Jr. to Brian A. McBride, Maureen McBride & Kathleen McBride Plum approved by FCC August 19, 1999.

Represented (sales): Blair Television.

Represented (legal): Leibowitz & Associates PA.

Represented (engineering): Lohnes & Cuver.

Personnel:

Gary Gardner, General Manager.

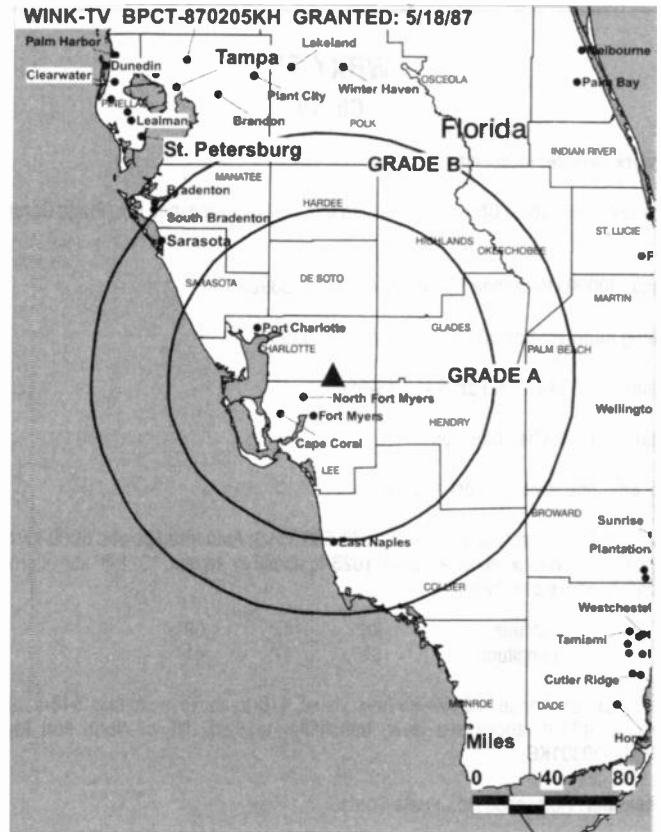
Maxine Johnson, Business Manager.

Jesse Daniels, Regional Sales Manager.

Ron Cooke, National Sales Manager.

Chris Burgner, Local Sales Manager.

Keith Stuhlmann, Engineering Director.



© 2001 Warren Communications News

Liz Golson Combs, News Director.

Alex Kopacz, Program Director.

Mark Gilson, Promotions Director.

Deborah Lenning, Marketing & Website Coordinator.

Tim Briggs, Production Manager.

Rates: On request.

City of License: Fort Myers. **Station DMA:** Fort Myers-Naples. **Rank:** 81.

Circulation © 2000 Nielsen. Coverage based on Nielsen study.

Grand Total	Cable TV Households	Non-cable TV Households	Total TV Households
Estimated Station Totals*	415,640	135,330	550,970
Average Weekly Circulation (2000)	252,963	70,838	323,801
Average Daily Circulation (2000)			184,214
Station DMA Total	Cable TV Households	Non-cable TV Households	Total TV Households
Estimated Station Totals*	268,510	71,680	340,190
Average Weekly Circulation (2000)	209,731	50,354	260,085
Average Daily Circulation (2000)			154,452
Other DMA Total	Cable TV Households	Non-cable TV Households	Total TV Households
Estimated Station Totals*	147,130	63,650	210,780
Average Weekly Circulation (2000)	43,232	20,484	63,716
Average Daily Circulation (2000)			29,762

* Estimated station totals are sums of the Nielsen TV and Cable TV household estimates for each county in which the station registers viewing of more than 5% as per the Nielsen Survey Methods.

Florida—Tice-Fort Myers

WRXY-TV Ch. 49

Network Service: Independent.

Licensee: West Coast Christian Television Inc., 40000 Horseshoe Rd., Punta Gorda, FL 33982.

Studio: 40000 Horseshoe Rd., Punta Gorda, FL 33982.

Mailing Address: Box 50490, Fort Myers, FL 33994.

Phone: 941-543-4173. **Fax:** 941-543-6800.

E-mail: wrxy@cyberstreet.com

Web Site: <http://www.ctnonline.com>

Technical Facilities: Channel No. 49 (680-686 MHz). Authorized power: 5000-kw max. visual, 500-kw max. aural. Antenna: 1023-ft. above av. terrain, 1023-ft. above ground, 1050-ft. above sea level.

Latitude 26° 47' 08"
Longitude 81° 47' 41"

Holds CP for change to 3467-kw max. visual, 476-ft. above av. terrain, 548-ft. above ground, 497-ft. above sea level, transmitter to 9-mi. NE of North Fort Myers. BPCT-990301KG.

Transmitter: Horseshoe Rd., Punta Gorda.

Digital Facilities: Channel No. 33 (584-590 MHz). Power: 1000-kw max. visual. Antenna: 1401-ft. above av. terrain, 1407-ft. above ground.

Latitude 26° 47' 08"
Longitude 81° 47' 41"

FCC Digital File Number: BPCDT-19991028AFP (pending).

Note: Latitude and longitude coordinates shown are based on the North American Datum of 1927 (NAD 27) as currently required by the Mass Media Bureau of the FCC.

Satellite Earth Station: Perfect 10, 3.7-meter C-band.

Ownership: Christian Television Corp. Inc. (Group Owner).

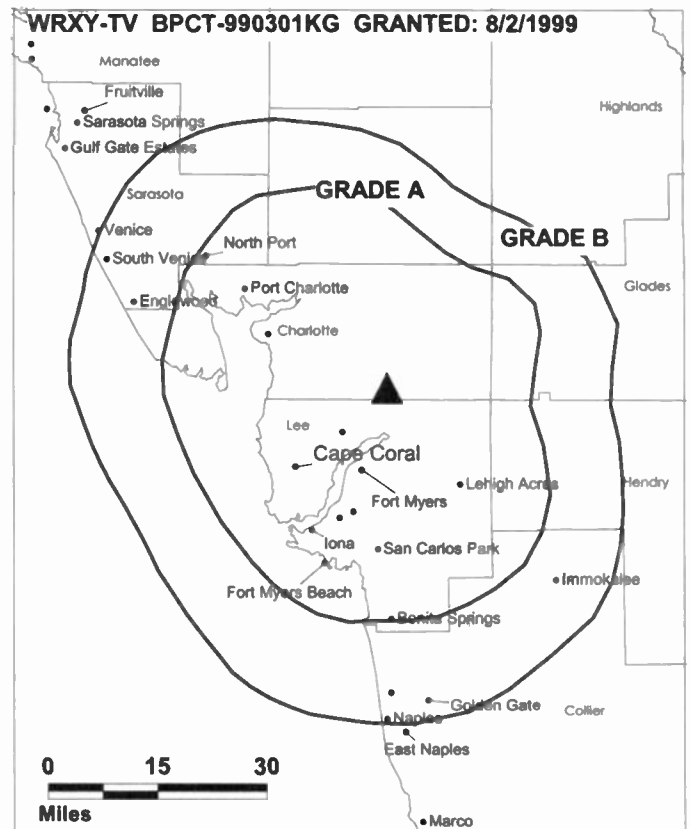
Began Operation: January 29, 1995.

Represented (legal): Hardy & Carey LLP.

Represented (engineering): Lechman & Johnson Inc.

Personnel:

Ken Griffith, General Manager.



Becky Juniet, Office Manager.

Rates: On request.

City of License: Tice. **Station DMA:** Fort Myers-Naples. **Rank:** 81.

Circulation © 2000 Nielsen. Coverage based on Nielsen study.

Grand Total	Cable TV Households	Non-cable TV Households	Total TV Households
Estimated Station Totals*	134,600	36,930	171,530
Average Weekly Circulation (2000)	8,749	2,400	11,149
Average Daily Circulation (2000)			3,431
Station DMA Total	Cable TV Households	Non-cable TV Households	Total TV Households
Estimated Station Totals*	134,600	36,930	171,530
Average Weekly Circulation (2000)	8,749	2,400	11,149
Average Daily Circulation (2000)			3,431

*Estimated station totals are sums of the Nielsen TV and Cable TV household estimates for each county in which the station registers viewing of more than 5% as per the Nielsen Survey Methods.

Florida—Naples-Fort Myers

WTVK
Ch. 46

Network Service: WBN.

Licensee: Acme Television Licenses of Florida LLC, 2101 E. 4th St., Suite 202, Santa Ana, CA 92705.

Studio: Suite 101, 3451 Bonita Bay Blvd., Bonita Springs, FL 34134.

Phone: 941-498-4600. **Fax:** 941-498-0146.

Technical Facilities: Channel No. 46 (662-668 MHz). Authorized power: 3192-kw max. visual, 319-kw max. aural. Antenna: 1014-ft. above av. terrain, 1001-ft. above ground, 1027-ft. above sea level.

Latitude 26° 25' 22"
Longitude 81° 37' 49"

Requests CP for change to 5000-kw max. visual, 1499-ft. above av. terrain, 1503-ft. above ground, 1506-ft. above sea level, lat. 26° 48' 54", long. 81° 45' 44". BPC-19991123AGQ.

Transmitter: 21990 Carter Rd., Estero.

Digital Facilities: Channel No. 45 (656-6E2 MHz). Power: 630-kw max. visual. Antenna: 1499-ft. above av. terrain, 1503-ft. above ground.

Latitude 26° 48' 54"
Longitude 81° 45' 44"

FCC Digital File Number: BPCDT-19991D29AFN (pending).

Note: Latitude and longitude coordinates shown are based on the North American Datum of 1927 (NAD 27) as currently required by the Mass Media Bureau of the FCC.

Ownership: ACME Communications Inc. (Group Owner).

Began Operation: October 22, 1990. Sale to Second Generation Ltd. by Southwest Florida Telecommunications Inc. approved by FCC July 24, 1995. Sale to present owner by Second Generation Ltd. approved by FCC June 30, 1998 (*Television Digest*, Vol. 38:10). ACME Communications Inc. went public September 30, 1999.

Represented (sales): MMT Sales Inc.

Represented (legal): Dickstein, Shapiro, Morin & Oshinsky LLP.

Personnel:

Bill Scaffide, Vice President & General Manager.

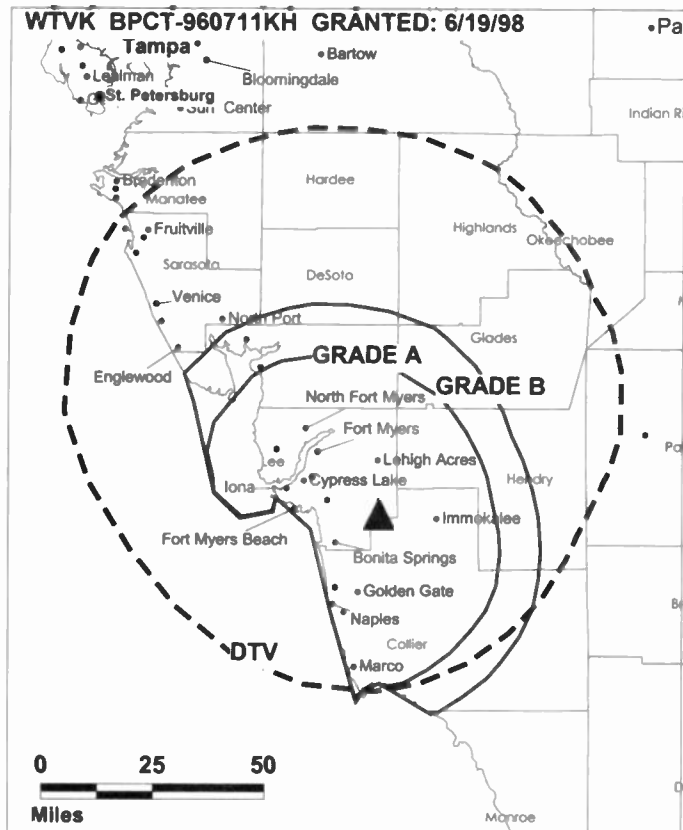
Jack L. Spiess, Operations Manager & Chief Engineer.

David Kaye, General Sales Manager.

Michelle Scaffide, Local Sales Manager.

Bill Shane, Program Director.

Mitch Haley, Promotion Director.



© 2001 Warren Communications News

Jim Goin, Production Manager.

Jim Davis, Business Manager.

Highest 30 Sec. Rate: \$650.

City of License: Naples. **Station DMA:** Fort Myers-Naples. **Rank:** 81.

Circulation © 2000 Nielsen. Coverage based on Nielsen study.

Grand Total	Cable	Non-cable	Total
	TV Households	TV Households	TV Households
Estimated Station Totals*	263,690	49,450	313,140
Average Weekly Circulation (2000)	68,016	12,428	80,444
Average Daily Circulation (2000)			25,969
Station DMA Total	Cable	Non-cable	Total
	TV Households	TV Households	TV Households
Estimated Station Totals*	263,690	49,450	313,140
Average Weekly Circulation (2000)	68,016	12,428	80,444
Average Daily Circulation (2000)			25,969

*Estimated station totals are sums of the Nielsen TV and Cable TV household estimates for each county in which the station registers viewing of more than 5% as per the Nielsen Survey Methods.

Florida—Naples-Fort Myers

WZVN-TV Ch. 26

Network Service: ABC.

Licensee: Montclair Communications, 3719 Central Ave., Fort Myers, FL 33901.

Studio: Suite 370, 4001 Tamiami Trail N, Naples, FL 34103.

Mailing Address: 3719 Central Ave., Fort Myers, FL 33901.

Phones: 941-939-2020; 941-939-6236. **Fax:** 941-939-4801.

Web Site: <http://www.abc-7.com>; <http://www.wzvn.com>

Technical Facilities: Channel No. 26 (542-548 MHz). Authorized power: 5000-kw max. visual, 500-kw max. aural. Antenna: 1209-ft. above av. terrain, 1224-ft. above ground, 1249-ft. above sea level.

Latitude 26° 25' 22"
Longitude 81° 37' 49"

Transmitter: 21990 Carter Rd., Estero.

Digital Facilities: Channel No. 41 (632-638 MHz). Power: 280-kw max. visual. Antenna: 1503-ft. above av. terrain, 1496-ft. above ground, 1526-ft. above sea level.

Latitude 26° 49' 30"
Longitude 81° 45' 55"

Transmitter: 11011 Hwy. 31, Tuckers Comer.

FCC Digital File Number: BPCDT-990706KH (pending).

Note: Latitude and longitude coordinates shown are based on the North American Datum of 1927 (NAD 27) as currently required by the Mass Media Bureau of the FCC.

Multichannel TV Sound: Stereo and separate audio program.

Satellite Earth Stations: Andrew, 7.3-meter C-band; Comtech, 7.3-meter C-band; Andrew, Pinzone receivers.

News Service: AP.

LMA: Local marketing agreement with WBBH-TV (N), Fort Myers-Naples.

Ownership: Lara Kunkler.

Began Operation: August 21, 1974. Sale to FCVS Communications by Caloosa Television Corp. approved by FCC August 1992. Sale to Caloosa Television Corp. approved by FCC August 24, 1978. Sale to Ellis Communications by FCVS Communications approved by FCC October 7, 1993. Sale to Raycom Media by Ellis Communications approved by FCC July 26, 1996. Sale to present owner by Raycom Media approved by FCC September 30, 1996.

Represented (sales): Katz Continental Television.

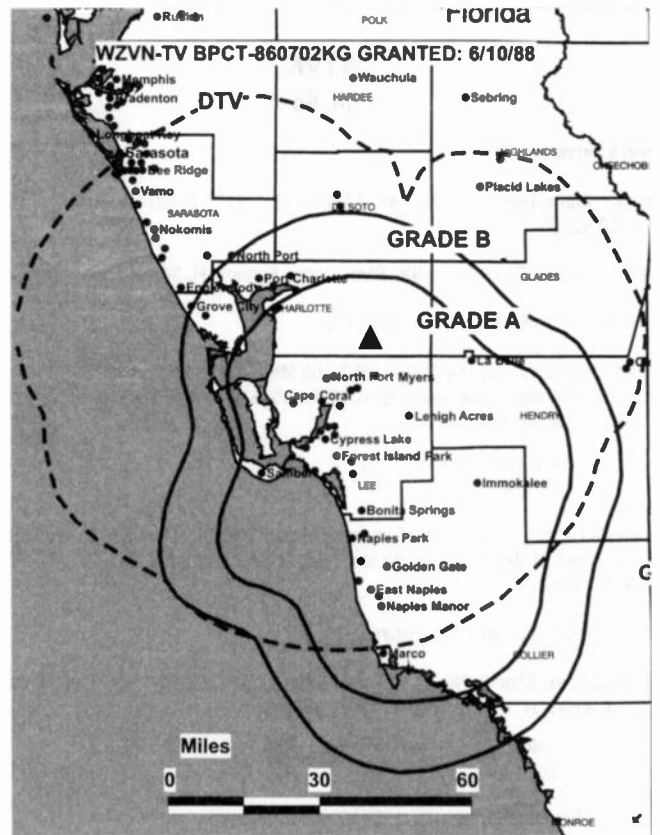
Personnel:

Lara Kunkler, President & General Manager.

Bob Beville, Sales Director.

Mark Ryan, General & Local Sales Manager.

Ron Stevens, National & Regional Sales Manager.



© 2001 Warren Communications News

David McKelvey, Chief Engineer.

Lori Grimaldi, Marketing Director.

Bob Hannon, Production Manager.

Darrel Adams, News Director.

Deborah Abbott, Program Director.

Highest 30 Sec. Rate: \$12,000.

City of License: Naples. **Station DMA:** Fort Myers-Naples. **Rank:** 81.

Circulation © 2000 Nielsen. Coverage based on Nielsen study.

Grand Total	Cable TV Households	Non-cable TV Households	Total TV Households
Estimated Station Totals*	263,690	71,680	335,370
Average Weekly Circulation (2000)	186,475	36,641	223,116
Average Daily Circulation (2000)			104,925
Station DMA Total	Cable TV Households	Non-cable TV Households	Total TV Households
Estimated Station Totals*	263,690	71,680	335,370
Average Weekly Circulation (2000)	186,475	36,641	223,116
Average Daily Circulation (2000)			104,925

*Estimated station totals are sums of the Nielsen TV and Cable TV household estimates for each county in which the station registers viewing of more than 5% as per the Nielsen Survey Methods.

Florida—Fort Walton Beach

WAWD Ch. 58

Network Service: Independent.

Grantee: Rainbow 58 Broadcasting Inc., 8317 Front Beach Rd., Suite 23, Panama City Beach, FL 32407.

Studio: 155 Crystal Beach Dr., Suite 207 Destin, FL 32541.

Phone: 850-234-2773. **Fax:** 850-234-1179.

Technical Facilities: Channel No. 58 (734-740 MHz). Authorized power: 138-kw max. visual. Antenna: 177-ft. above av. terrain, 167-ft. above ground, 184-ft. above sea level.

Latitude	30°	23'	49"
Longitude	86°	30'	27"

Transmitter: 140 Palmetto, Destin.

Digital Facilities: Channel No. 49 (680-686 MHz). Power: 39.8-kw max. visual. Antenna: 183-ft. above av. terrain, 174-ft. above ground.

Latitude	30°	23'	49"
Longitude	86°	30'	27"

FCC Digital File Number: BPCDT-19991105AAL. Granted: March 10, 2000.

Note: Latitude and longitude coordinates shown are based on the North American Datum of 1927 (NAD 27) as currently required by the Mass Media Bureau of the FCC.

Ownership: Beach TV Properties Inc. (Group Owner).

Began Operation: July 1, 1998. Transfer of control to Beach TV properties from Rainbow 58 Broadcasting (H. James Sharp) approved by FCC September 17, 1999.

Represented (legal): Baraff, Koerner & Olender PC.

Personnel:

Tori Davis, President.

Jud Colley, Vice President & General Manager.

Myron Hines, Vice President, Production.

Caroline Galloway, General Sales Manager.

Mike Hartzog, Chief Engineer.

Rates: On request.

City of License: Fort Walton Beach. **Station DMA:** Mobile-Pensacola. **Rank:** 62.

Nielsen Data: Not available.

Florida—Gainesville

WCJB Ch. 20

Network Service: ABC.

Licensee: Diversified Broadcasting Inc., 6220 N.W. 43rd St., Gainesville, FL 32653.

Studio: 6220 N.W. 43rd St., Gainesville, FL 32653.

Phone: 352-377-2020. **Fax:** 352-371-0747.

Web Site: <http://www.wcjb.com>

Technical Facilities: Channel No. 20 (506-512 MHz). Authorized power: 2803-kw max. & 2335-kw horizontal visual, 282-kw max. & 235-kw horizontal aural. Antenna: 985-ft. above av. terrain, 985-ft. above ground, 1049-ft. above sea level.

Latitude 29° 32' 11"
Longitude 82° 24' 00"

Transmitter: 1.35-mi. S of Wacahoota.

Digital Facilities: Channel No. 16 (482-488 MHz). Power: 1000-kw max. visual. Antenna: 886-ft. above av. terrain, 899-ft. above ground.

Latitude 29° 32' 11"
Longitude 82° 24' 00"

FCC Digital File Number: BPCDT-19991101AGS (pending).

Note: Latitude and longitude coordinates shown are based on the North American Datum of 1927 (NAD 27) as currently required by the Mass Media Bureau of the FCC.

Multichannel TV Sound: Stereo only.

Satellite Earth Stations: Andrew, 7.3-meter C-band; Microdyne, 7-meter C-band; RCA, 4.5-meter Ku-band; Avantek, M/A-Corn, Microdyne receivers.

News Services: ABC NewsOne, AP, CNN Newsource, Florida News Network.

Ownership: Diversified Communications (Group Owner).

Began Operation: April 7, 1971. Sale to present owner by William E. Minshall approved by FCC October 12, 1976.

Represented (sales): Blair Television.

Represented (engineering): Cohen, Dippell & Everist PC.

Personnel:

Carolyn Barrett, President & General Manager.

Alan Chatman, General Sales Manager.

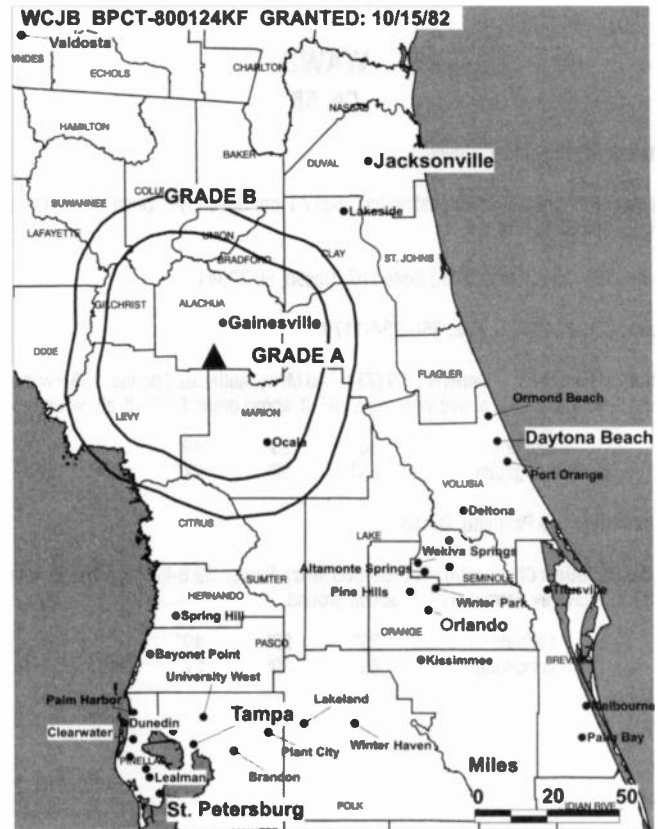
Harvie Nachlinger, News Director.

Karen Woolfstead, Program Director.

Tim Hoskinson, Controller.

Steve Ingram, Engineering Director.

Tim Sorel, Creative Services Manager.



© 2001 Warren Communications News

Pam Purcell, Traffic Manager.

Bob Williams, Broadcast Employment Manager.

Rates: On request.

City of License: Gainesville. **Station DMA:** Gainesville. **Rank:** 166.

Circulation © 2000 Nielsen. Coverage based on Nielsen study.

Grand Total	Cable TV Households	Non-cable TV Households	Total TV Households
Estimated Station Totals*	221,210	106,440	327,650
Average Weekly Circulation (2000)	119,802	45,304	165,106
Average Daily Circulation (2000)			90,368
Station DMA Total	Cable TV Households	Non-cable TV Households	Total TV Households
Estimated Station Totals*	70,530	33,640	104,170
Average Weekly Circulation (2000)	55,538	22,025	77,563
Average Daily Circulation (2000)			47,678
Other DMA Total	Cable TV Households	Non-cable TV Households	Total TV Households
Estimated Station Totals*	150,680	72,800	223,480
Average Weekly Circulation (2000)	64,264	23,280	87,544
Average Daily Circulation (2000)			42,691

*Estimated station totals are sums of the Nielsen TV and Cable TV household estimates for each county in which the station registers viewing of more than 5% as per the Nielsen Survey Methods.

Florida—High Springs-Gainesville

WGFL
Ch. 53

Network Service: UPN, WBN.

Licensee: Budd Broadcasting Co., 4190 N.W. 93rd Ave., Gainesville, FL 32653.

Studio: 4190 N.W. 93rd Ave., Gainesville, FL 32653.

Phone: 352-371-7772. **Fax:** 352-371-9553.

Web Site: <http://www.wgfl.com>

Technical Facilities: Channel No. 53 (554-560 MHz). Authorized power: 5000-kw max. visual. Antenna: 912-ft. above av. terrain, 915-ft. above ground, 1001-ft. above sea level.

Latitude	29°	37'	48"
Longitude	82°	34'	24"

Transmitter: 2.3-mi. SE of Newberry.

Digital Facilities: Channel No. 28 (554-560 MHz). Power: 625-kw max. visual. Antenna: 850-ft. above av. terrain, 843-ft. above ground, 929-ft. above sea level.

Latitude	29°	37'	46"
Longitude	82°	34'	25"

Transmitter: 2.3-mi. SE of Newberry.

FCC Digital File Number: BPCDT-980910KE (pending).

Note: Latitude and longitude coordinates shown are based on the North American Datum of 1927 (NAD 27) as currently required by the Mass Media Bureau of the FCC.

Ownership: Budd Broadcasting Co.

Began Operation: October 17, 1997.

Represented (sales): Petry Television Inc.

Represented (legal): Shainis & Peltzman.

Represented (engineering): Kessler & Gehman Associates Inc.

Personnel:

Harvey Budd, General Manager.

Jack Paris, Station Manager.

David Hinder, National Sales Manager.

Sue Edwards, Program & Production Director.

Jeanie Edwards, Promotion Director.

Jack Parris, Local Sales manager.

Jimmy Chivers, Chief Engineer.

Ann Bell, Business Manager.



© 2001 Warren Communications News

Rates: On request.

City of License: High Springs. **Station DMA:** Gainesville. **Rank:** 166.

Circulation © 2000 Nielsen. Coverage based on Nielsen study.

Grand Total	Cable TV Households	Non-cable TV Households	Total TV Households
Estimated Station Totals*	74,550	74,560	149,110
Average Weekly Circulation (2000)	29,372	12,028	41,400
Average Daily Circulation (2000)			14,997
Station DMA Total	Cable TV Households	Non-cable TV Households	Total TV Households
Estimated Station Totals*	70,530	33,640	104,170
Average Weekly Circulation (2000)	29,139	9,386	38,525
Average Daily Circulation (2000)			14,304
Other DMA Total	Cable TV Households	Non-cable TV Households	Total TV Households
Estimated Station Totals*	4,020	40,920	44,940
Average Weekly Circulation (2000)	233	2,642	2,875
Average Daily Circulation (2000)			693

*Estimated station totals are sums of the Nielsen TV and Cable TV household estimates for each county in which the station registers viewing of more than 5% as per the Nielsen Survey Methods.

Florida—Ocala-Gainesville

WOGX Ch. 51

Network Service: FOX.

Licensee: Meredith Corp., 1716 Locust St., Des Moines, IA 50309.

Studio: 35 Skyline Dr., Lake Mary, FL 32746.

Phone: 352-873-6951. **Fax:** 352-237-5423.

E-mail: wogx@wogx.com

Web Site: <http://www.wogx.com>

Technical Facilities: Channel No. 51 (692-698 MHz). Authorized power: 2750-kw horizontal visual, 275-kw horizontal aural. Antenna: 920-ft. above av. terrain, 889-ft. above ground, 1049-ft. above sea level.

Latitude	29°	21'	32"
Longitude	82°	19'	43"

Transmitter: County Road 316, approx. 4.7-mi. W of Fairfield, FL.

Digital Facilities: Channel No. 31 (572-578 MHz). Power: 1000-kw max. visual. Antenna: 850-ft. above av. terrain, 801-ft. above ground.

Latitude	29°	21'	32"
Longitude	82°	19'	43"

FCC Digital File Number: BPCDT-19991013ABF (pending).

Note: Latitude and longitude coordinates shown are based on the North American Datum of 1927 (NAD 27) as currently required by the Mass Media Bureau of the FCC.

Satellite Earth Stations: Microdyne, 3.7-meter Ku & C-band; Microdyne, 7-meter C-band; RCA Americom, 4.5-meter Ku-band; M/A-Corn, Microdyne receivers.

Ownership: Meredith Corp. (Group Owner).

Began Operation: November 1, 1983. Sale to present owner by Wabash Valley Broadcasting Corp. approved by FCC September 1, 1995. Sale to Wabash Valley Broadcasting Corp. by Big Sun TV Inc. approved by FCC August 12, 1986.

Represented (sales): Katz Continental Television.

Represented (legal): Haley, Bader & Potts PLC.

Personnel:

Tom Calato, Vice President & General Manager.

Connie Albino, General Sales Manager.

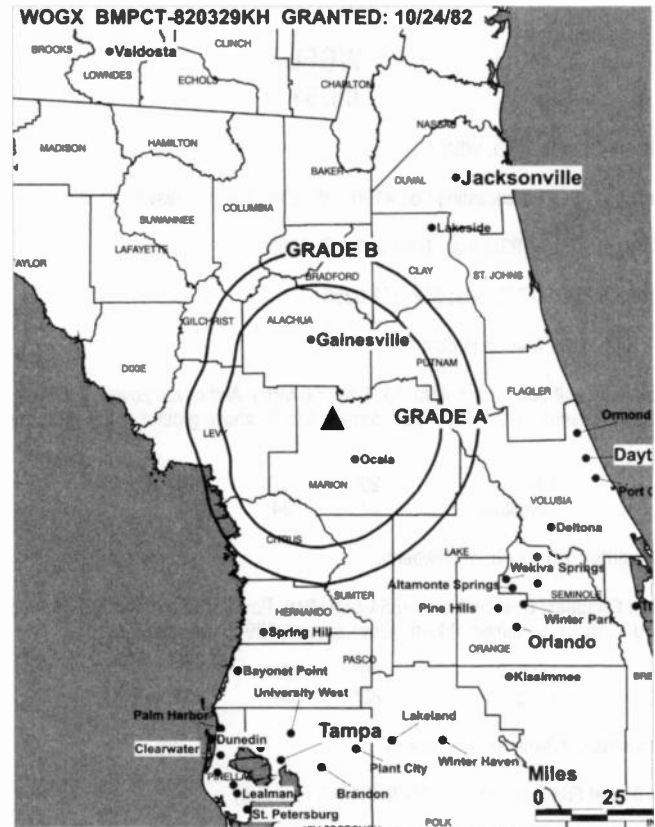
Sandy Wagner, Sales Manager.

Bill Avery, Program Manager & News Director.

Mark Drury, Promotion Director.

Andy Davidyck, Senior Production Coordinator.

John Jones, Chief Engineer.



© 2001 Warren Communications News

Highest 30 Sec. Rate: \$1100.

City of License: Ocala. **Station DMA:** Gainesville. **Rank:** 166.

Circulation © 2000 Nielsen. Coverage based on Nielsen study.

Grand Total	Cable TV Households	Non-cable TV Households	Total TV Households
Estimated Station Totals*	213,450	101,290	314,740
Average Weekly Circulation (2000)	93,523	29,058	122,581
Average Daily Circulation (2000)			50,768
Station DMA Total	Cable TV Households	Non-cable TV Households	Total TV Households
Estimated Station Totals*	70,530	33,640	104,170
Average Weekly Circulation (2000)	47,751	13,360	61,111
Average Daily Circulation (2000)			26,706
Other DMA Total	Cable TV Households	Non-cable TV Households	Total TV Households
Estimated Station Totals*	142,920	67,650	210,570
Average Weekly Circulation (2000)	45,772	15,698	61,470
Average Daily Circulation (2000)			24,062

* Estimated station totals are sums of the Nielsen TV and Cable TV household estimates for each county in which the station registers viewing of more than 5% as per the Nielsen Survey Methods.

Florida—Jacksonville

WAWS-TV Ch. 30

Network Service: FOX.

Licensee: Clear Channel Radio Licenses Inc., 200 Concord Plaza, Suite 600, San Antonio, TX 78265-9512.

Studio: 11700 Central Pkwy., Jacksonville, FL 32224.

Phone: 904-642-3030. **Fax:** 904-646-0115.

Technical Facilities: Channel No. 30 (566-572 MHz). authorized power: 2820-kw max. & 759-kw horizontal visual, 282-kw horizontal aural. Antenna: 990-ft. above av. terrain, 1030-ft. above ground, 1045-ft. above sea level.

Latitude 30° 16' 52.50"
Longitude 81° 34' 15.00"

Holds CP for change to 5000-kw max. visual, 997-ft. above av. terrain, 997-ft. above ground, 1014-ft. above sea level. BPCCT-960711LB.

Transmitter: 8675 Hogan Rd., Jacksonville.

Digital Facilities: Channel No. 32 (578-584 MHz). Power: 1000-kw max. visual. Antenna: 932-ft. above av. terrain, 948-ft. above ground.

Latitude 30° 16' 51.00"
Longitude 81° 34' 12.00"

FCC Digital File Number: BPCDT-19991018ABG (pending).

Note: Latitude and longitude coordinates shown are based on the North American Datum of 1927 (NAD 27) as currently required by the Mass Media Bureau of the FCC.

Multichannel TV Sound: Stereo only.

Satellite Earth Stations: Scientific-Atlanta, 7-meter C-band; Vertex, 4.5-meter Ku-band; W/A-Com, Omni, Scientific-Atlanta receivers.

LMA: Local marketing agreement with WTEV-TV (U), Jacksonville.

Ownership: Clear Channel Broadcasting Inc. (Group Owner).

Began Operation: February 15, 1981. Sale to present owner by Malrite Communications Group approved by FCC August 30, 1989 (Television Digest, Vol. 29:9, 28).

Represented (sales): Katz American Television.

Represented (legal): Cohn & Marks.

Represented (engineering): Evans Associates.

Personnel:

Susan Adams-Loyd, Vice President & General Manager.

Phillip Waterman, General Sales Manager.

Jeff Whitson, Local Sales Manager.

MICROWAVE SERVICE

Corporation

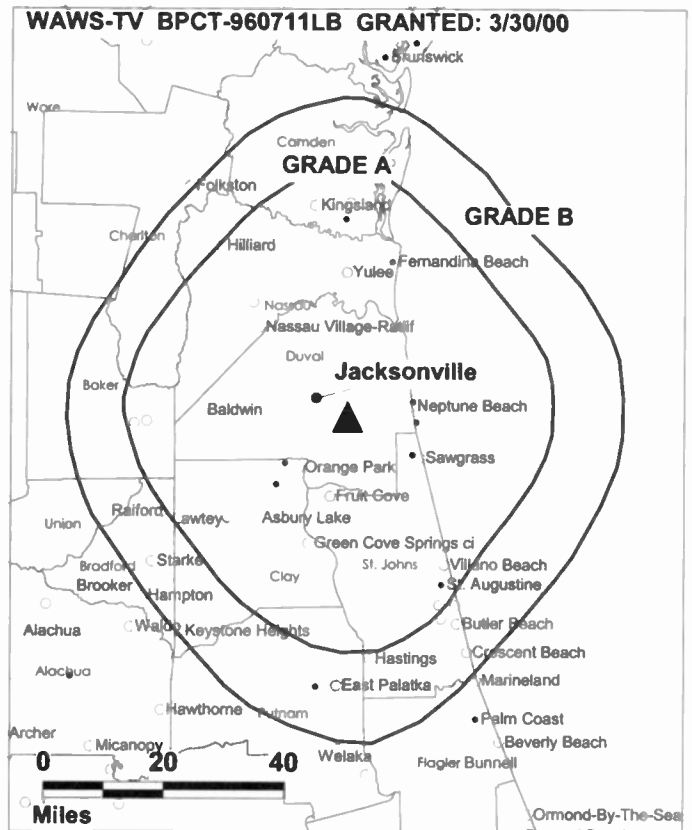
Microwave Radio - Rental + Sales + Service

165c Tremont Street

Melrose, MA 02176

Phone: (781) 662-5400

Fax: (781) 665-9499



© 2001 Warren Communications News

Rich Rectanus, National Sales Manager.

Jerry Randall, Chief Engineer.

Tony Sotelo, Production Manager.

Paige Dietz, Program Director.

Lynn Smith, Business Manager.

Highest 30 Sec. Rate: \$2500.

City of License: Jacksonville. **Station DMA:** Jacksonville-Brunswick. **Rank:** 53.

Circulation © 2000 Nielsen. Coverage based on Nielsen study.

Grand Total	Cable TV Households	Non-cable TV Households	Total TV Households
Estimated Station Totals*	392,640	139,560	532,200
Average Weekly Circulation (2000)	230,701	68,985	299,686
Average Daily Circulation (2000)			115,931
Station DMA Total	Cable TV Households	Non-cable TV Households	Total TV Households
Estimated Station Totals*	388,620	139,560	528,180
Average Weekly Circulation (2000)	230,375	68,985	299,360
Average Daily Circulation (2000)			115,898
Other DMA Total	Cable TV Households	Non-cable TV Households	Total TV Households
Estimated Station Totals*	4,020	0	4,020
Average Weekly Circulation (2000)	326	0	326
Average Daily Circulation (2000)			32

* Estimated station totals are sums of the Nielsen TV and Cable TV household estimates for each county in which the station registers viewing of more than 5% as per the Nielsen Survey Methods.

Florida—Jacksonville

WJWB Ch. 17

Network Service: WBN.

Licensee: Media General Communications Inc., 333 E. Franklin St., Richmond, VA 23219.

Studio: 9117 Hogan Rd., Jacksonville, FL 32216.

Mailing Address: Box 17000, Jacksonville, FL 32245.

Phone: 904-641-1700. **Fax:** 904-641-0306.

Web Site: <http://www.wjwb.com>

Technical Facilities: Channel No. 17 (488-494 MHz). Authorized power: 4680-kw max. visual. Antenna: 997-ft. above av. terrain, 978-ft. above ground, 1014-ft. above sea level.

Latitude	30°	16'	36"
Longitude	81°	33'	47"

Transmitter: 9117 Hogan Rd., Jacksonville.

Digital Facilities: Channel No. 34 (590-596 MHz). Power: 1000-kw max. visual. Antenna: 927-ft. above av. terrain, 912-ft. above ground.

Latitude	30°	16'	36"
Longitude	81°	33'	47"

FCC Digital File Number: BPCDT-19991025AEM (pending).

Note: Latitude and longitude coordinates shown are based on the North American Datum of 1927 (NAD 27) as currently required by the Mass Media Bureau of the FCC.

Multichannel TV Sound: Stereo only.

Satellite Earth Stations: ADM, 6.1-meter C-band; Andrew, 4.5-meter C-band; Andrew, 6.1-meter C-band; Vertex, 4.7-meter Ku-band; Avantek, DX Engineering, M/A-Com, Standard Communications receivers.

Ownership: Media General Inc. (Group Owner).

Began Operation: February 19, 1966. Sale to present owner by Ziff-Davis Broadcasting approved by FCC October 21, 1982 (*Television Digest*, Vol. 21:48; 22:8, 30).

Represented (sales): Harrington, Righter & Parsons Inc.

Represented (legal): Dow, Lohnes & Albertson PLLC.

Represented (engineering): David Steel & Associates Inc.

Personnel:

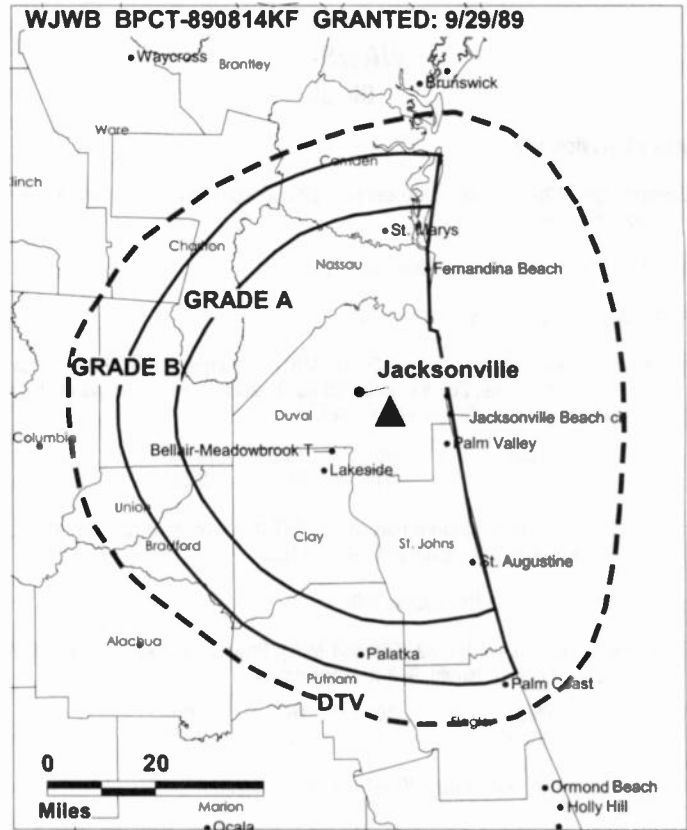
Michael A. Liff, President & General Manager.

George Birnbaum, Operations Manager.

Marty Miller, General Sales Manager.

Tom Cassaro, National Sales Manager.

Mike King, Program Coordinator.



© 2001 Warren Communications News

Andre Boyd, Marketing Director.

Rates: On request.

City of License: Jacksonville. **Station DMA:** Jacksonville-Brunswick. **Rank:** 53.

Circulation © 2000 Nielsen. Coverage based on Nielsen study.

Grand Total	Cable TV Households	Non-cable TV Households	Total TV Households
Estimated Station Totals*	395,640	130,640	526,280
Average Weekly Circulation (2000)	184,894	65,276	250,169
Average Daily Circulation (2000)			98,640
Station DMA Total	Cable TV Households	Non-cable TV Households	Total TV Households
Estimated Station Totals*	391,620	130,640	522,260
Average Weekly Circulation (2000)	184,568	65,276	249,844
Average Daily Circulation (2000)			98,620
Other DMA Total	Cable TV Households	Non-cable TV Households	Total TV Households
Estimated Station Totals*	4,020	0	4,020
Average Weekly Circulation (2000)	326	0	326
Average Daily Circulation (2000)			20

*Estimated station totals are sums of the Nielsen TV and Cable TV household estimates for each county in which the station registers viewing of more than 5% as per the Nielsen Survey Methods.

Florida—Jacksonville

WJXT Ch. 4

Network Service: CBS.

Licensee: Post-Newsweek Stations Florida Inc., Box 5270, Jacksonville, FL 32247.

Studio: 4 Broadcast Place, Jacksonville, FL 32247.

Phone: 904-399-4000. **Fax:** 904-399-182E.

E-mail: sburns@wjxt.com

Web Site: http://www.wjxt.com/

Technical Facilities: Channel No. 4 (66-72 MHz). Authorized power: 100-kw visual, 20-kw aural. Antenna: Circularly polarized, 960-ft. above av. terrain, 938-ft. above ground, 984-ft. above sea level.

Latitude 30° 16' 23"
Longitude 81° 33' 13"

Transmitter: 9830 Anders Blvd.

Digital Facilities: Channel No. 42 (638-644 MHz). Power: 976-kw max. visual. Antenna: 961-ft. above av. terrain, 934-ft. above ground.

Latitude 30° 16' 24"
Longitude 81° 33' 13"

FCC Digital File Number: BPCDT-19991014ABE. Granted: December 2, 1999.

Note: Latitude and longitude coordinates shown are based on the North American Datum of 1927 (NAD 27) as currently required by the Mass Media Bureau of the FCC.

Multichannel TV Sound: Stereo only.

Satellite Earth Stations: Microdyne, 5-meter Ku-band; SatCom, 7-meter C-band; Scientific-Atlanta, 4.6-meter C-band; DX Engineering, Microdyne, Scientific-Atlanta receivers.

SWG Mobile Dish: Andrew, 3.7-meter Ku-band; Andrew, 4.6-meter Ku-band.

News Services: AP, CBS Newspath, Florida News Network, Reuters TV.

Ownership: Post-Newsweek Stations Inc. (Group Owner).

Began Operation: September 15, 1949. Sale to present owner by Edward L. Norton, Frank King and Glenn Marshall Jr. approved by FCC January 1953 (*Television Digest*, Vol. 8:51; 9:1, 5).

Represented (sales): MMT Sales Inc.

Represented (legal): Covington & Burling.

Represented (engineering): Denny & Associates PC.

Personnel:

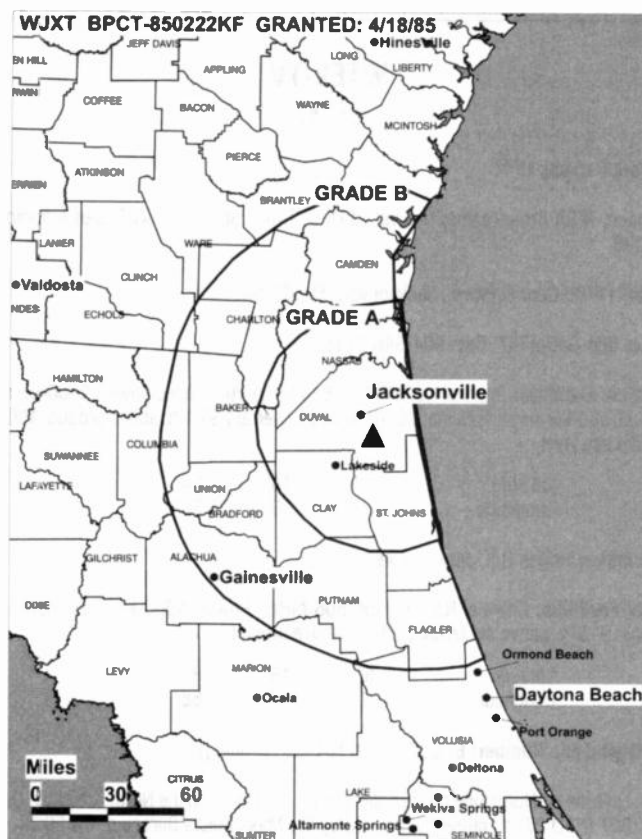
Sherry Burns, Vice President & General Manager.

Ann Sutton, Vice President & Station Manager.

Tina Schultz, Operations Manager.

Peggy Madigan, General Sales Manager.

Jim Biggers, Engineering Manager.



© 2001 Warren Communications News

Frederick (Skip) Valet, News Director.

David Way, Business Affairs Director.

Brenda Thigpen, Executive Assistant to General Manager.

Highest 30 Sec. Rate: \$5000.

City of License: Jacksonville. **Station DMA:** Jacksonville-Brunswick. **Rank:** 53.

Circulation © 2000 Nielsen. Coverage based on Nielsen study.

Grand Total	Cable TV Households	Non-cable TV Households	Total TV Households
Estimated Station Totals*	486,590	190,690	677,280
Average Weekly Circulation (2000)	362,680	102,758	465,438
Average Daily Circulation (2000)			266,817
Station DMA Total	Cable TV Households	Non-cable TV Households	Total TV Households
Estimated Station Totals*	391,620	142,780	534,400
Average Weekly Circulation (2000)	308,579	96,419	404,997
Average Daily Circulation (2000)			241,364
Other DMA Total	Cable TV Households	Non-cable TV Households	Total TV Households
Estimated Station Totals*	94,970	47,910	142,880
Average Weekly Circulation (2000)	54,101	6,339	60,440
Average Daily Circulation (2000)			25,453

* Estimated station totals are sums of the Nielsen TV and Cable TV household estimates for each county in which the station registers viewing of more than 5% as per the Nielsen Survey Methods.

Florida—Jacksonville

WTEV-TV Ch. 47

Network Service: UPN.

Licensee: MGA Broadcasting Co. Inc., 115 E. Travis St., Suite 1427, San Antonio, TX 78205.

Studio: 11700 Central Pkwy., Jacksonville, FL 32224.

Phone: 904-646-4747. **Fax:** 904-646-0115.

Technical Facilities: Channel No. 47 (668-674 MHz). Authorized power: 5000-kw max. visual, 500-kw aural. Antenna: 981-ft. above av. terrain, 974-ft. above ground, 1001-ft. above sea level.

Latitude 30° 16' 34"
Longitude 81° 33' 58"

Transmitter: Hogan Rd., Jacksonville.

Digital Facilities: Channel No. 19 (500-506 MHz). Power: 1000-kw max. visual. Antenna: 915-ft. above av. terrain, 909-ft. above ground.

Latitude 30° 16' 35"
Longitude 81° 33' 58"

FCC Digital File Number: BPCDT-19991101AJB (pending).

Note: Latitude and longitude coordinates shown are based on the North American Datum of 1927 (NAD 27) as currently required by the Mass Media Bureau of the FCC.

Satellite Earth Station: DH Satellite, 3.7-meter; Agile Omni, Microdyne receivers.

LMA: Local marketing agreement with WAWS-TV (F), Jacksonville.

Ownership: MGA Broadcasting Co. Inc. (Group Owner).

Began Operation: August 1, 1980. Sale to Clear Channel Broadcasting Inc. approved by FCC March 31, 2000 but not yet consummated. Sale to present owner from R.D.S. Broadcasting Inc. approved by FCC May 13, 1997. Sale to R.D.S. Broadcasting Inc. by Krypton Broadcasting Inc. approved by FCC August 15, 1995 (*Television Digest*, Vol. 34:31, 42; 35:40). Sale to Krypton by Thomas R. & Frank McGeehee approved by FCC June 19, 1990.

Represented (sales): Katz Television.

Represented (legal): Gammon & Grange PC.

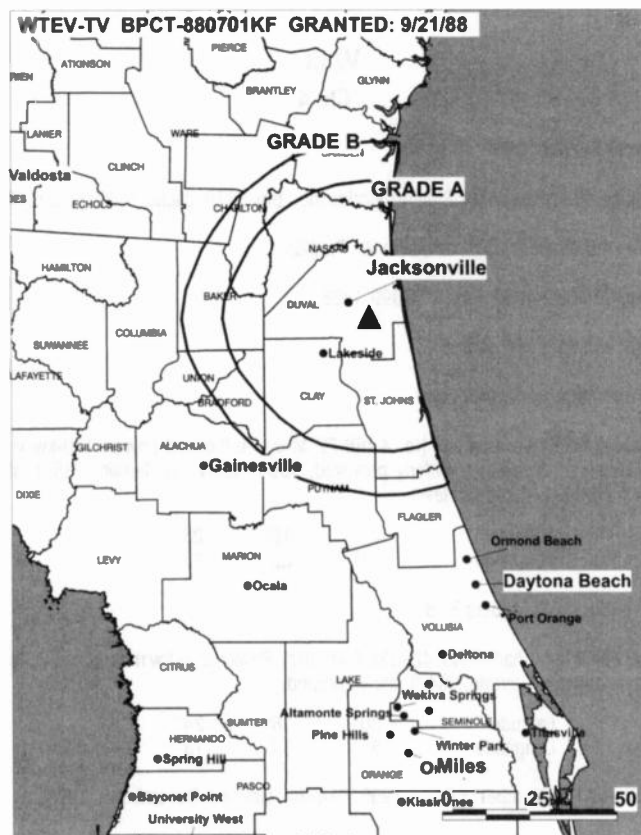
Personnel:

Susan Adams-Loyd, Vice President & General Manager.

Stan Davis, Local Sales Manager.

Paige Dietz, Program Director.

Lynn Smith, Business Manager.



© 2001 Warren Communications News

Jerry Randall, Engineering Director.

Jim LaBranche, News Director.

Highest 30 Sec. Rate: \$1800.

City of License: Jacksonville. **Station DMA:** Jacksonville-Brunswick. **Rank:** 53.

Circulation © 2000 Nielsen. Coverage based on Nielsen study.

Grand Total	Cable TV Households	Non-cable TV Households	Total TV Households
Estimated Station Totals*	391,620	130,640	522,260
Average Weekly Circulation (2000)	162,282	57,748	220,030
Average Daily Circulation (2000)			82,342
Station DMA Total	Cable TV Households	Non-cable TV Households	Total TV Households
Estimated Station Totals*	391,620	130,640	522,260
Average Weekly Circulation (2000)	162,282	57,748	220,030
Average Daily Circulation (2000)			82,342

*Estimated station totals are sums of the Nielsen TV and Cable TV household estimates for each county in which the station registers viewing of more than 5% as per the Nielsen Survey Methods.

Florida—Jacksonville

WTLV
Ch. 12

Network Service: NBC.

Licensee: Multimedia Cablevision Inc., Box TV-12, Jacksonville, FL 32231.

Studio: 1070 E. Adams St., Jacksonville, FL 32202.

Mailing Address: Box TV-12, Jacksonville, FL 32231.

Phone: 904-354-1212. **Fax:** 904-354-3299.

Technical Facilities: Channel No. 12 (204-210 MHz). Authorized power: 316-kw visual, 60-kw aural. Antenna: Circularly polarized, 970-ft. above av. terrain, 999-ft. above ground, 1049-ft. above sea level.

Latitude 30° 16' 23"
Longitude 81° 33' 13"

Transmitter: 9830 Anders Blvd.

Digital Facilities: Channel No. 13 (210-216 MHz). Power: 14.4-kw visual. Antenna: 1004-ft. above av. terrain, 962-ft. above ground.

Latitude 30° 16' 23"
Longitude 81° 33' 13"

FCC Digital File Number: BPCDT-19991020ABF. Granted: March 7, 2000.

Note: Latitude and longitude coordinates shown are based on the North American Datum of 1927 (NAD 27) as currently required by the Mass Media Bureau of the FCC.

Multichannel TV Sound: Stereo only.

Satellite Earth Stations: Andrew, 4.5-meter; Andrew, 7-meter; Satcom Technologies, 9.2-meter; Vertex, 3.6-meter; Vertex, 4.5-meter; Avantek, Avcom, M/A-Com, Scientific-Atlanta receivers.

SNG Mobile Dish: Andrew, 2.4-meter Ku-band.

News Services: AP, NBC News Channel.

Ownership: Gannett Broadcasting Group (Group Owner).

Began Operation: September 1, 1957. Interim operating authority for Ch. 12 was approved by FCC January 9, 1969; operation by Ch. 12 of Jacksonville began April 1, 1969. Transfer of control of licensee to Harte-Hanks Newspapers approved by FCC March 27, 1975 (*Television Digest*, Vol. 14:34; 15:7). Sale to Gannett Co. by Harte-Hanks approved by FCC January 22, 1988 (Vol. 27:49; 28:6).

Represented (sales): Blair Television.

Represented (legal): Wiley, Rein & Fielding.

Represented (engineering): Lohnes & Culver.

Personnel:

Kenneth Tanning, President & General Manager.

Rachel Soles, Vice President, Business.

Jerry Nordsiek, Vice President, Engineering.

Gerald Campbell, General Sales Manager.

Brian Marsh, Local Sales Manager.

Brad Ross, National Sales Manager.



Mike McCormick, News Director.

Rhonda McVey, Business Manager.

Bonnie Solloway, Marketing Director & Program Manager.

Mike Baer, Production Manager.

Elizabeth Ward-Cline, Community Relations Director.

Highest 30 Sec. Rate: \$5000.

City of License: Jacksonville. **Station DMA:** Jacksonville-Brunswick. Rank: 53.

Circulation © 2000 Nielsen. Coverage based on Nielsen study.

Grand Total	Cable TV Households	Non-cable TV Households	Total TV Households
Estimated Station Totals*	403,990	174,860	578,850
Average Weekly Circulation (2000)	303,037	99,775	402,812
Average Daily Circulation (2000)			216,090
Station DMA Total	Cable TV Households	Non-cable TV Households	Total TV Households
Estimated Station Totals*	391,620	139,560	531,180
Average Weekly Circulation (2000)	298,957	94,965	393,922
Average Daily Circulation (2000)			213,687
Other DMA Total	Cable TV Households	Non-cable TV Households	Total TV Households
Estimated Station Totals*	12,370	35,300	47,670
Average Weekly Circulation (2000)	4,080	4,810	8,890
Average Daily Circulation (2000)			2,404

*Estimated station totals are sums of the Nielsen TV and Cable TV household estimates for each county in which the station registers viewing of more than 5% as per the Nielsen Survey Methods.

Florida—Key West-Miami

WEYS Ch. 22

Network Service: Independent.

Licensee: WEYS Television Corp.

Studio: 527 Southard St., Key West, FL 33040.

Phone: 305-296-4969. **Fax:** 305-296-1669.

E-mail: dmdtv@aol.com

Web Site: <http://www.acxer.com/hm/kastar/>

Technical Facilities: Channel No. 22 (518-524 MHz). Authorized power: 519-kw max. visual. Antenna: 203-ft. above av. terrain, 187-ft. above ground, 203-ft. above sea level.

Latitude	24°	33'	18"
Longitude	81°	48'	07"

Transmitter: 527 Southard St., Key West.

Digital Facilities: Channel No. 3 (60-66 MHz). Power: 1-kw visual. Antenna: 203-ft. above av. terrain, 193-ft. above ground.

Latitude	24°	33'	18"
Longitude	81°	48'	07"

FCC Digital File Number: BPCDT-19991029AHV (pending).

Note: Latitude and longitude coordinates shown are based on the North American Datum of 1927 (NAD 27) as currently required by the Mass Media Bureau of the FCC.

LMA: Local marketing agreement with WFOR-TV (C), Miami-Fort Lauderdale.

Ownership: WEYS Television Corp.

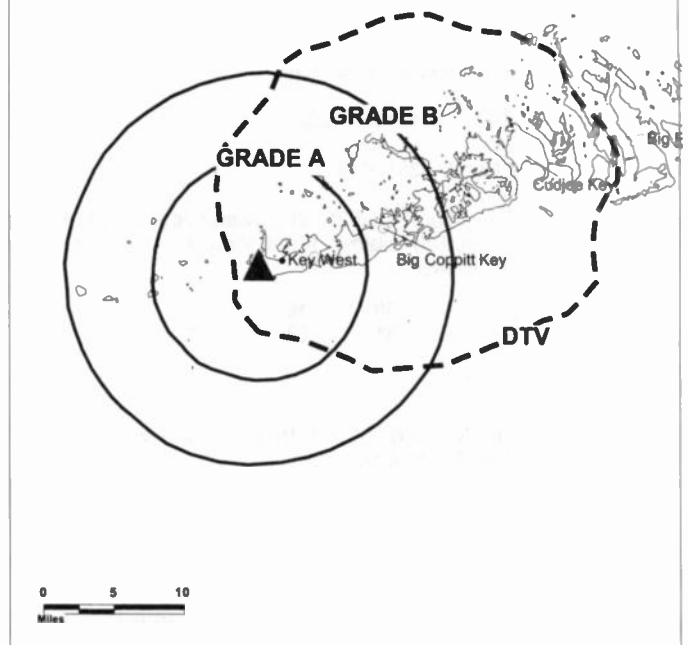
Began Operation: June 15, 1993. Proposed sale from WEYS Television Corp. to Televerde Communications LP was dismissed by FCC May 14, 1998.

Represented (legal): Cole, Raywid & Braverman LLP.

Personnel:

Penny Drucker, Chief Executive Officer.

WEYS BMPCT-901109KE GRANTED: 7/3/91



© 2001 Warren Communications News

Oscar Ibarra, General Manager.

David Drucker, Business Manager.

Highest 30 Sec. Rate: \$120.

City of License: Key West. **Station DMA:** Miami-Fort Lauderdale. **Rank:** 16.

Nielsen Data: Not available.

Florida—Key West

WWTU (formerly WWFD) Ch. 8

Network Service: Independent.

Grantee: Hispanic Keys Broadcasting Corp., 16502 N.W. 52nd Ave., Miami, FL 33014.

Studio: 5420 MacDonald Ave., Key West, FL 33040.

Mailing Address: 16502 N.W. 52nd Ave., Miami, FL 33014.

Phone: 305-621-3688. **Fax:** 305-621-5181.

E-mail: tvch8@aol.com

Technical Facilities: Channel No. 8 (180-186 MHz). Authorized power: 5.83-kw visual. Antenna: 108-ft. above av. terrain, 108-ft. above ground, 112-ft. above sea level.

Latitude	24°	34'	19"
Longitude	81°	44'	25"

Requests modification of CP for change to 5.7-kw max. visual, 135-ft. above av. terrain, 131-ft. above ground, 135-ft. above sea level. BMPCT-960711KN.

Transmitter: 5420 MacDonald Ave.

FCC Proposed Digital Channel Number: Ch. 12.

Note: Latitude and longitude coordinates shown are based on the North American Datum of 1927 (NAD 27) as currently required by the Mass Media Bureau of the FCC.

Ownership: Hispanic Keys Broadcasting Corp.

Began Operation: May 26, 1996. Sale to Florida Keys Educational Broadcasters Inc. was dismissed by FCC February 13, 1995.

Represented (legal): Shainis & Peltzman.

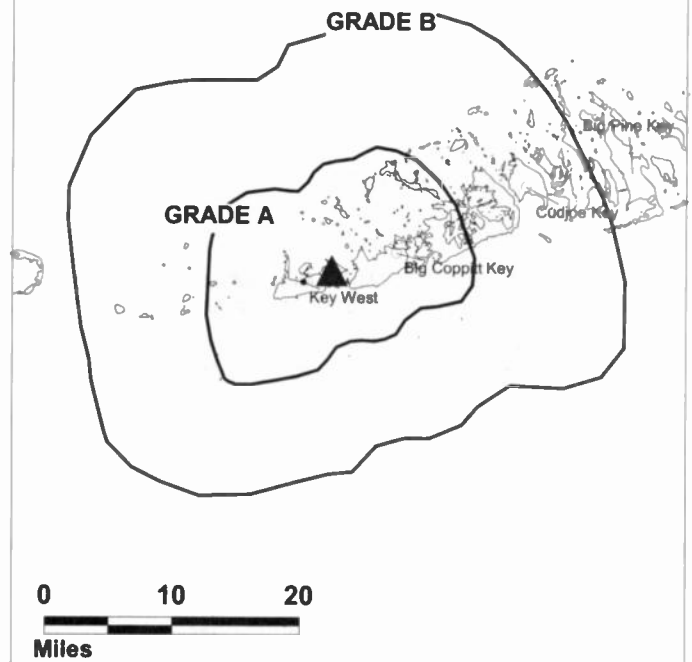
Represented (engineering): Kessler & Gehman Associates Inc.

Personnel:

John C. Bailie, General Manager.

Robert Thompson, Station Manager.

WWTU BMPCT-960711KN GRANTED: 1/9/1998



© 2001 Warren Communications News

Bobby Quintero, Local Sales Manager.

John F. Bailie, National Sales Manager.

Ralph Johnson, Chief Engineer.

Ricardo Castellanos, News Director.

Highest 30 Sec. Rate: \$240.

City of License: Key West. **Station DMA:** Miami-Fort Lauderdale. **Rank:** 16.

Nielsen Data: Not available.

Florida—Live Oak

WFXU

Ch. 57

(Satellite of WTLH, Bainbridge, GA)

Network Service: FOX.

Grantee: KB Prime Media LLC, 2130 Greenbrier Dr., Villanova, PA 19085.

Mailing Address: 1205 Baytree Rd., Suite 9, Valdosta, GA 31602.

Phone: 912-257-0057. **Fax:** 912-257-0405.

E-mail: d.wolfe@pgtv.com

Technical Facilities: Channel No. 57 (728-734 MHz). Authorized power: 2500-kw max. visual. Antenna: 443-ft. above av. terrain, 518-ft. above ground, 558-ft. above sea level.

Latitude	30°	33'	00"
Longitude	83°	00'	46"

Holds CP for change to 443-ft. above av. terrain, 558-ft. above ground; lat. 30° 33' 00", long. 83° 0' 46". BMPCT-961022KG.

Transmitter: 4.3-mi. NE of Jasper.

Digital Facilities: Channel No. 48 (674-680 MHz). Power: 1000-kw max. visual. Antenna: 381-ft. above av. terrain, 417-ft. above ground, 495-ft. above sea level.

Latitude	30°	33'	01"
Longitude	83°	00'	46"

Transmitter: 3.5-mi. NW of the intersection of State Hwys. 100 & 6.

FCC Digital File Number: BPCDT-981028KF (pending).

Note: Latitude and longitude coordinates shown are based on the North American Datum of 1927 (NAD 27) as currently required by the Mass Media Bureau of the FCC.

Ownership: KB Prime Media LLC.

Began Operation: August 1, 1998. Sale to present owner from Frank A. Baker approved by FCC February 16, 1999.

Represented (legal): Shaw Pittman.

Represented (engineering): Magnuson & Associates.

Personnel:

Dion Wolfe, General Manager.

Clarence Fletcher, Chief Engineer.

City of License: Live Oak. **Station DMA:** Tallahassee-Thomasville. **Rank:** 110.

Circulation © 2000 Nielsen. Coverage based on Nielsen study.

Grand Total	Cable TV Households	Non-cable TV Households	Total TV Households
Estimated Station Totals*	30,490	6,830	37,320
Average Weekly Circulation (2000)	4,103	571	4,674
Average Daily Circulation (2000)			1,579

Station DMA Total	Cable TV Households	Non-cable TV Households	Total TV Households
Estimated Station Totals*	30,490	6,830	37,320
Average Weekly Circulation (2000)	4,103	571	4,674
Average Daily Circulation (2000)			1,579

*Estimated station totals are sums of the Nielsen TV and Cable TV household estimates for each county in which the station registers viewing of more than 5% as per the Nielsen Survey Methods.

Florida—Hollywood-Miami

WAMI-TV Ch. 69

Network Service: HSN.

Licensee: SKFL Broadcasting Partnership, Miramar Park of Commerce, 10306 USA Today Way, Miramar, FL 33025-3901.

Studio: 605 Lincoln Rd., Miami Beach, FL 33139.

Phone: 954-435-6900. **Fax:** 954-435-7406.

Technical Facilities: Channel No. 69 (800-806 MHz). Authorized power: 5000-kw max. visual, 500-kw max. aural. Antenna: 866-ft. above av. terrain, 869-ft. above ground, 866-ft. above sea level.

Latitude 25° 57' 59"
Longitude 80° 12' 33"

Holds CP for change to 1017-ft. above av. terrain, 1020-ft. above ground, 1024-ft. above sea level. BPCT-960708KG.

Transmitter: 390 N.W. 210th St., North Miami.

Digital Facilities: Channel No. 47 (668-674 MHz). Power: 200-kw max. visual. Antenna: 1017-ft. above av. terrain, 1020-ft. above ground, 1024-ft. above sea level.

Latitude 25° 57' 59"
Longitude 80° 12' 33"

Transmitter: 210th St. & N.W. 3rd Ave.

FCC Digital File Number: BPCDT-981030KF (pending).

Note: Latitude and longitude coordinates shown are based on the North American Datum of 1927 (NAD 27) as currently required by the Mass Media Bureau of the FCC.

Satellite Earth Stations: Comtech, 7.2-meter C-band; Paraclipse, 5-meter C-band; Drake, Pinzone receivers.

Ownership: USA Broadcasting (Group Owner).

Began Operation: August 10, 1988. Sale to HSN Communications approved by FCC December 1, 1992. Transfer of control to present owner approved by FCC September 30, 1992.

Personnel:

Chuck Budt, General Manager.

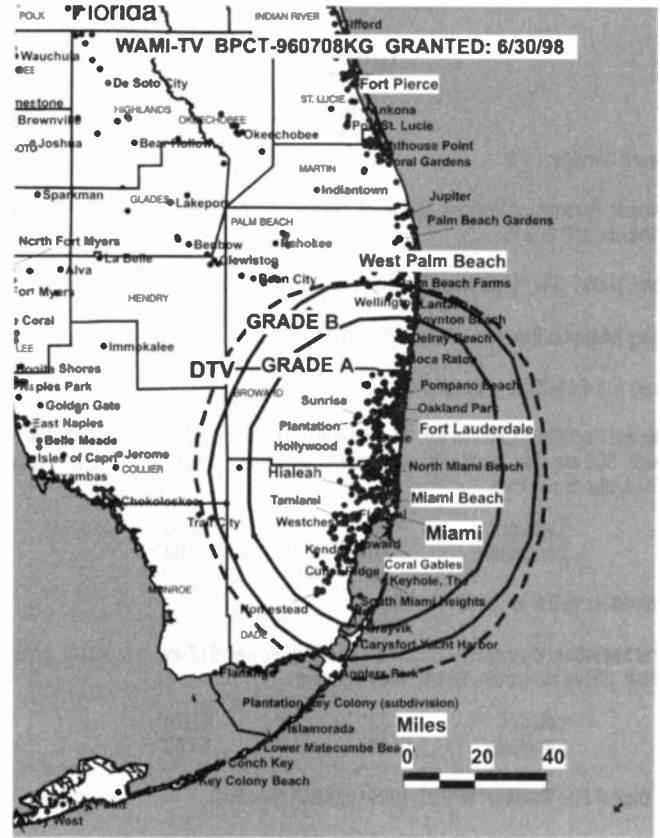
Steve Sloane, Local Sales Manager.

Michael Kuszewski, Chief Engineer.

Susan Kawakerski, News Director.

Rates: On request.

City of License: Hollywood. **Station DMA:** Miami-Fort Lauderdale. **Rank:** 16.



© 2001 Warren Communications News

Circulation © 2000 Nielsen. Coverage based on Nielsen study.

Grand Total	Cable	Non-cable	Total
	TV Households	TV Households	
Estimated Station Totals*	1,060,250	402,160	1,462,410
Average Weekly Circulation (2000)	166,678	56,163	222,841
Average Daily Circulation (2000)			60,844
Station OMA Total	Cable	Non-cable	Total
	TV Households	TV Households	TV Households
Estimated Station Totals*	1,060,250	378,930	1,439,180
Average Weekly Circulation (2000)	166,678	54,653	221,331
Average Daily Circulation (2000)			60,635
Other OMA Total	Cable	Non-cable	Total
	TV Households	TV Households	TV Households
Estimated Station Totals*	0	23,230	23,230
Average Weekly Circulation (2000)	0	1,510	1,510
Average Daily Circulation (2000)			209

*Estimated station totals are sums of the Nielsen TV and Cable TV household estimates for each county in which the station registers viewing of more than 5% as per the Nielsen Survey Methods.

Florida—Miami

WBFS-TV Ch. 33

Network Service: UPN.

Licensee: Paramount Stations Group of Miami Inc., c/o Ray White, 5202 River Rd., Bethesda, MD 20816.

Studio: 16550 N.W. 52nd Ave., Miami, FL 33014.

Mailing Address: Box 4633, Miami, FL 33014.

Phone: 305-621-3333. **Fax:** 305-621-3844.

Technical Facilities: Channel No. 33 (584-590 MHz). Authorized power: 5000-kw max. visual, 500-kw max. aural. Antenna: 924-ft. above av. terrain, 927-ft. above ground, 931-ft. above sea level.

Latitude 25° 57' 59.00"
Longitude 80° 12' 33.00"

Transmitter: 390 N.W. 210th St., Miami.

Digital Facilities: Channel No. 32 (578-584 MHz). Power: 517-kw max. visual. Antenna: 929-ft. above av. terrain, 931-ft. above ground.

Latitude 25° 58' 02.70"
Longitude 80° 12' 33.80"

FCC Digital File Number: BPCDT-19991029AEP (pending).

Note: Latitude and longitude coordinates shown are based on the North American Datum of 1927 (NAD 27) as currently required by the Mass Media Bureau of the FCC.

Satellite Earth Stations: Harris, 6.1-meter C-band; Harris, 9-meter C-band; Harris receivers.

LMA: Local marketing agreement with WTVX (U), Fort Pierce-Vero Beach.

Ownership: Viacom International Inc. (Group Owner).

Began Operation: December 9, 1984. Transfer of control to present owner from Trustee for Combined Broadcasting Inc. approved by FCC July 5, 1995 (Television Digest, Vol. 34:43; 35:20). Transfer of control to Combined Broadcasting Inc. approved by FCC June 8, 1988.

Represented (sales): TeleRep Inc.

Represented (engineering): Lohnes & Culver.

Personnel:

Bill Ballard, Vice President & General Manager.

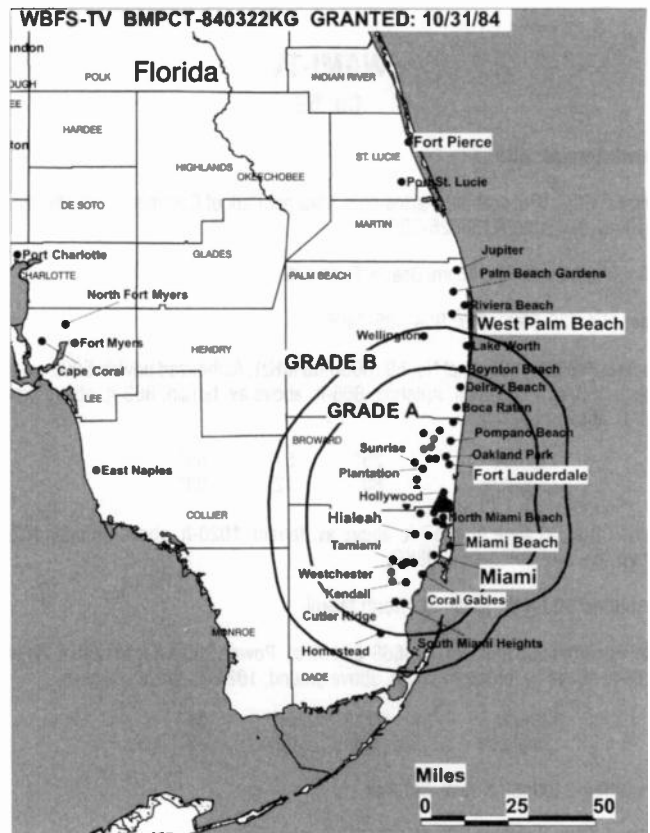
Jill Novorro, Local Sales Manager.

Nora Garcia, Local Sales Manager.

Dan Parisi, National Sales Manager.

Tracy Swann, Programming Director.

Paula Aberle, Business Manager.



© 2001 Warren Communications News

Doug Sotherland, Chief Engineer.

Aaron Silberman, Production Manager.

Rates: On request.

City of License: Miami. **Station DMA:** Miami-Fort Lauderdale. **Rank:** 16.

Circulation © 2000 Nielsen. Coverage based on Nielsen study.

Grand Total	Cable TV Households	Non-cable TV Households	Total TV Households
Estimated Station Totals*	1,430,440	451,970	1,882,410
Average Weekly Circulation (2000)	371,748	152,405	524,153
Average Daily Circulation (2000)			194,775
Station DMA Total	Cable TV Households	Non-cable TV Households	Total TV Households
Estimated Station Totals*	1,060,250	378,930	1,439,180
Average Weekly Circulation (2000)	317,695	143,898	461,592
Average Daily Circulation (2000)			175,794
Other DMA Total	Cable TV Households	Non-cable TV Households	Total TV Households
Estimated Station Totals*	370,190	73,040	443,230
Average Weekly Circulation (2000)	54,054	8,507	62,561
Average Daily Circulation (2000)			18,981

*Estimated station totals are sums of the Nielsen TV and Cable TV household estimates for each county in which the station registers viewing of more than 5% as per the Nielsen Survey Methods.

Florida—Miami-Fort Lauderdale

WBZL
Ch. 39

Network Service: WBN.

Licensee: Channel 39 Licensee Inc., 2055 Lee St., Hollywood, FL 33020.

Studio: 2055 Lee St., Hollywood, FL 33020.

Phone: 954-925-3939. **Fax:** 954-922-3965.

Web Site: <http://www.wb39.com>

Technical Facilities: Channel No. 39 (620-626 MHz). Authorized power: 5000-kw max. & 5000-kw horizontal visual, 2750-kw vertical aural. Antenna: 906-ft. above av. terrain, 906-ft. above ground, 912-ft. above sea level.

Latitude 25° 58' 07"
Longitude 80° 13' 20"

Transmitter: 1255 N.W. 210th St., Miami.

FCC Proposed Digital Channel Number: Ch. 19.

Note: Latitude and longitude coordinates shown are based on the North American Datum of 1927 (NAD 27) as currently required by the Mass Media Bureau of the FCC.

Multichannel TV Sound: Stereo and separate audio program.

Satellite Earth Stations: Eagle, 4.7-meter Ku & C-band; MSI, 4.6-meter Ku & C-band; Vertex, 7-meter Ku-band; Standard Agile Omni receivers.

Ownership: Tribune Broadcasting Co. (Group Owner).

Began Operation: October 16, 1982. Sale to Odyssey Partners approved by FCC April 4, 1984 (*Television Digest*, Vol. 24:2). Sale to Renaissance Communications by Odyssey Partners approved by FCC March 23, 1989. Sale to present owner by Renaissance approved by FCC March 20, 1997 (Vol. 36:28; 37:13).

Represented (sales): MMT Sales Inc.

Represented (legal): Sidley & Austin.

Personnel:

James Zerwekh, Vice President & General Manager.

Daniel Parisi, General Sales Manager

Elyse Massa, Local Sales Manager.

Ed Perl, National Sales Manager.

Erica Hirschman, Regional Sales Manager.

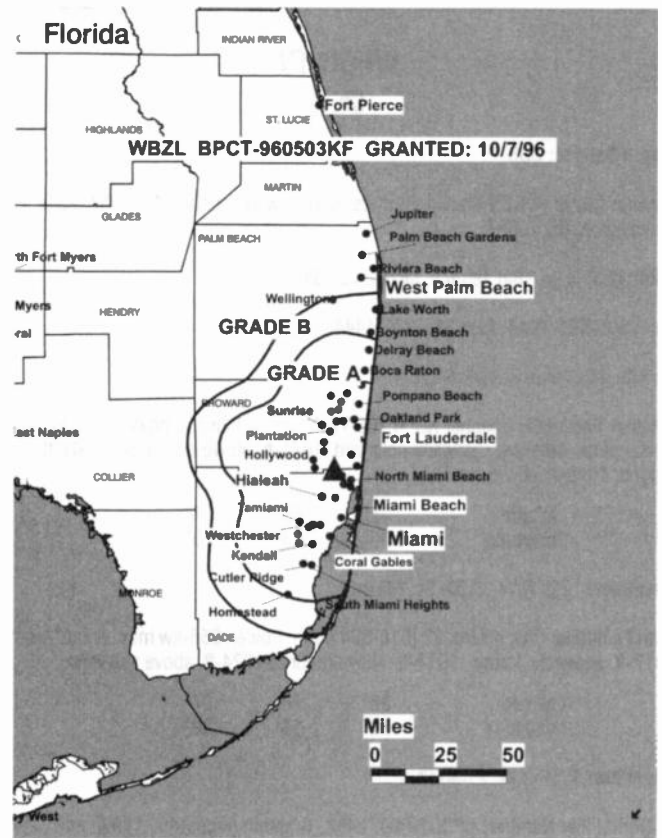
Steve Ellis, Chief Engineer.

Natale Grant, Program Manager.

Michael Brouder, Creative Services Director.

Mark Ryan, Business Manager.

James Farrell, Marketing Specialist.



© 2001 Warren Communications News

Jeff Eggleston, Information Systems Manager.

Jeanette Jordan, Public Affairs Director & Public Relations Manager.

Rates: On request.

City of License: Miami. **Station DMA:** Miami-Fort Lauderdale. **Rank:** 16.

Circulation © 2000 Nielsen. Coverage based on Nielsen study.

Grand Total	Cable TV Households	Non-cable TV Households	Total TV Households
Estimated Station Totals*	1,213,020	451,970	1,664,990
Average Weekly Circulation (2000)	432,606	159,700	592,307
Average Daily Circulation (2000)			232,965
Station DMA Total	Cable TV Households	Non-cable TV Households	Total TV Households
Estimated Station Totals*	1,060,250	378,930	1,439,180
Average Weekly Circulation (2000)	414,885	152,211	567,096
Average Daily Circulation (2000)			226,231
Other DMA Total	Cable TV Households	Non-cable TV Households	Total TV Households
Estimated Station Totals*	152,770	73,040	225,810
Average Weekly Circulation (2000)	17,721	7,489	25,211
Average Daily Circulation (2000)			6,734

*Estimated station totals are sums of the Nielsen TV and Cable TV household estimates for each county in which the station registers viewing of more than 5% as per the Nielsen Survey Methods.

Florida—Miami-Fort Lauderdale

WFOR-TV Ch. 4

Network Service: CBS.

Licensee: Group W/CBS Station Partners, 600 New Hampshire Ave. NW, Suite 1200, Washington, DC 20037.

Studio: 8900 N.W. 18th Terrace, Miami, FL 33172.

Phone: 305-591-4444. **Fax:** 305-639-4444.

Web Site: <http://www.cbs4news.com>

Technical Facilities: Channel No. 4 (66-72 MHz). Authorized power: 100-kw visual, 10-kw aural. Antenna: Circularly polarized, 1041-ft. above av. terrain, 1041-ft. above ground, 1049-ft. above sea level.

Latitude 25° 58' 07"
Longitude 80° 13' 20"

Transmitter: 1255 N.W. 210th St., Miami.

Digital Facilities: Channel No. 22 (518-524 MHz). Power: 956-kw max. visual. Antenna: 1017-ft. above av. terrain, 1017-ft. above ground, 1024-ft. above sea level.

Latitude 25° 58' 07"
Longitude 80° 13' 20"

Transmitter: 1255 N.W. 210th St.

FCC Digital File Number: BPCDT-980724KK. Granted: August 17, 1998.

Note: Latitude and longitude coordinates shown are based on the North American Datum of 1927 (NAD 27) as currently required by the Mass Media Bureau of the FCC.

Satellite Earth Stations: Andrew, C-band; Harris, 9-meter C-band; Scientific-Atlanta, 10-meter C-band; Andrew, Harris receivers.

LMA: Local marketing agreement with WEYS (I), Key West.

Ownership: Viacom International Inc. (Group Owner).

Began Operation: March 21, 1949. Sale to KKR Assoc. by Wometco Enterprises Inc. approved by FCC April 11, 1984 (*Television Digest*, Vol. 23:39, 52). Sale to National Broadcasting Co. by KKR approved by FCC September 17, 1987 (Vol. 26:43; 27:3, 11, 14, 18, 22, 37, 38). CBS & NBC traded channels 4 & 6 in July 1995 (Vol. 34:48, 52; 35:34). Sale to present owner by CBS Inc. approved by FCC May 3, 2000.

Represented (sales): CBS/Group W TV Sales.

Represented (legal): Leventhal, Senter & Lerman PLLC.

Personnel:

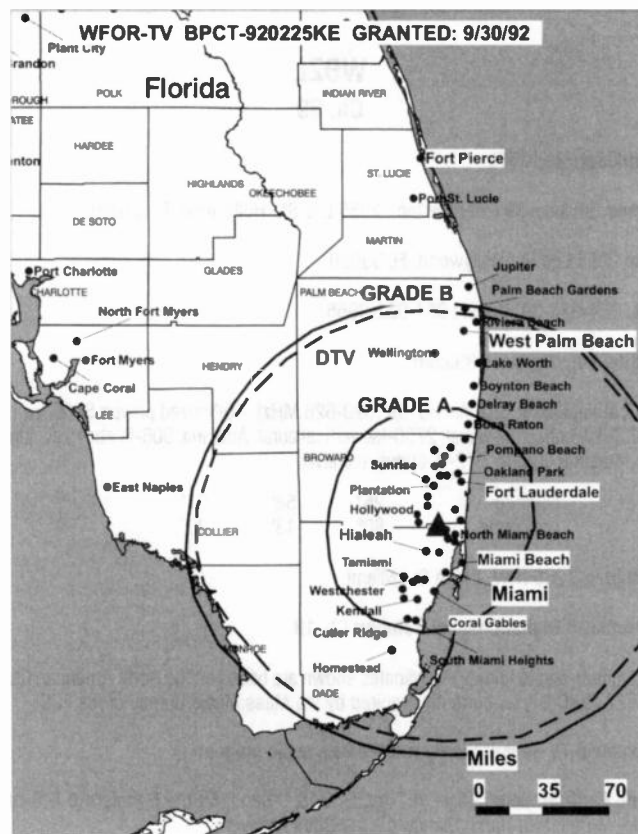
Steve Mauldin, Vice President & General Manager.

Patrick McGinley, Sales Director.

Michael Rodriguez, Local Sales Manager.

Shannon High, News Director.

Lee Zimmerman, Communications Director.



© 2001 Warren Communications News

Mark Mayo, Controller.

Rates: On request.

City of License: Miami. **Station DMA:** Miami-Fort Lauderdale. **Rank:** 16.

Circulation © 2000 Nielsen. Coverage based on Nielsen study.

Grand Total	Cable TV Households	Non-cable TV Households	Total TV Households
Estimated Station Totals*	1,060,250	404,550	1,464,800
Average Weekly Circulation (2000)	669,968	216,646	886,614
Average Daily Circulation (2000)			417,745
Station DMA Total	Cable TV Households	Non-cable TV Households	Total TV Households
Estimated Station Totals*	1,060,250	381,320	1,441,570
Average Weekly Circulation (2000)	669,968	211,675	881,643
Average Daily Circulation (2000)			417,443
Other DMA Total	Cable TV Households	Non-cable TV Households	Total TV Households
Estimated Station Totals*	0	23,230	23,230
Average Weekly Circulation (2000)	0	4,971	4,971
Average Daily Circulation (2000)			302

* Estimated station totals are sums of the Nielsen TV and Cable TV household estimates for each county in which the station registers viewing of more than 5% as per the Nielsen Survey Methods.

Florida—Miami

WHFT Ch. 45

Network Service: TBN.

Licensee: Trinity Broadcasting of Florida Inc., 3324 Pembroke Rd., Pembroke Park, FL 33021.

Studio: 3324 Pembroke Rd., Pembroke Park, FL 33021.

Phones: 954-962-1700 (Pembroke Park); 305-681-8665 (Miami). Fax: 954-962-2817.

Technical Facilities: Channel No. 45 (656-662 MHz). Authorized power: 2400-kw max. & 589-kw horizontal visual, 240-kw max. & 58.9-kw horizontal aural. Antenna: 1010-ft. above av. terrain, 1037-ft. above ground, 1049-ft. above sea level.

Latitude 25° 59' 34"
Longitude 80° 10' 27"

Holds CP for change to 2541-kw max. visual. BPCT-931220KG.

Transmitter: SW corner of S. 33rd Ave. & Pembroke Rd., Pembroke Park.

Digital Facilities: Channel No. 46 (662-668 MHz). Power: 500-kw max. visual. Antenna: 1011-ft. above av. terrain, 1011-ft. above ground, 1017-ft. above sea level.

Latitude 25° 59' 34"
Longitude 80° 10' 27"

Transmitter: 3324 Pembroke Rd., Pembroke Park.

FCC Digital File Number: BPCDT-990706KG (pending).

Note: Latitude and longitude coordinates shown are based on the North American Datum of 1927 (NAD 27) as currently required by the Mass Media Bureau of the FCC.

Satellite Earth Station: Scientific-Atlanta, 7-meter C-band; Scientific-Atlanta receivers.

SNG Mobile Dish: Midwest, 3-meter K-band.

Ownership: Trinity Broadcasting Network Inc. (Group Owner).

Began Operation: February 1, 1975. Sale to present owner by Lester Sumrall Evangelistic Assn. approved by FCC May 15, 1980. Previous sale by Florida Christian Broadcasting Inc. approved by FCC June 22, 1976 (*Television Digest*, Vol. 16:26).

Represented (engineering): Smith & Fisher.

Personnel:

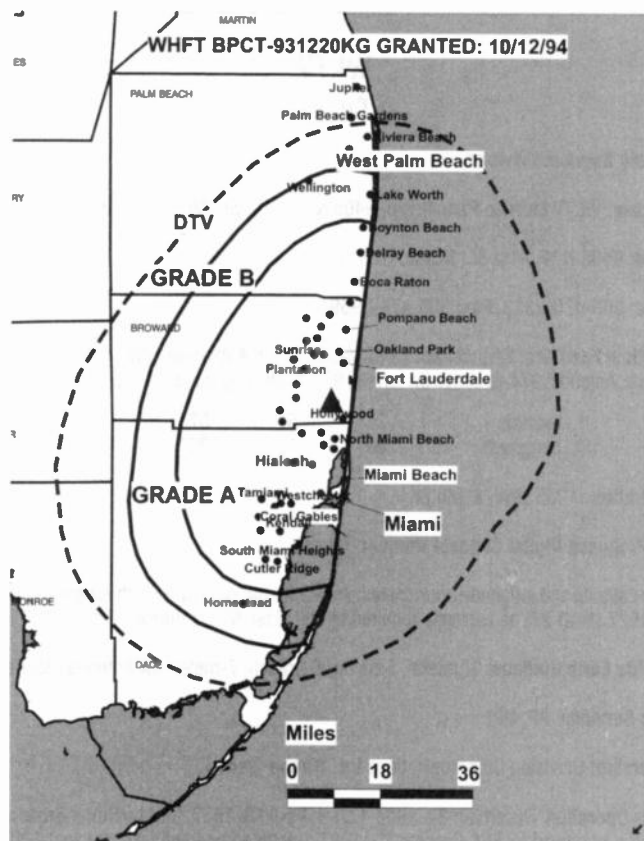
Laurie Quinn, General Manager.

Robin Downing, Production Manager.

Elizabeth Crespo, Public Affairs Director.

Jacques Morisset, Chief Engineer.

Highest 30 Sec. Rate: \$132.



© 2001 Warren Communications News

City of License: Miami. **Station DMA:** Miami-Fort Lauderdale. **Rank:** 16.

Circulation © 2000 Nielsen. Coverage based on Nielsen study.

Grand Total	Cable TV Households	Non-cable TV Households	Total TV Households
Estimated Station Totals*	5,680	378,930	384,610
Average Weekly Circulation (2000)	381	30,775	31,155
Average Daily Circulation (2000)			6,680
Station DMA Total	Cable TV Households	Non-cable TV Households	Total TV Households
Estimated Station Totals*	0	378,930	378,930
Average Weekly Circulation (2000)	0	30,775	30,775
Average Daily Circulation (2000)			6,560
Other DMA Total	Cable TV Households	Non-cable TV Households	Total TV Households
Estimated Station Totals*	5,680	0	5,680
Average Weekly Circulation (2000)	381	0	381
Average Daily Circulation (2000)			119

*Estimated station totals are sums of the Nielsen TV and Cable TV household estimates for each county in which the station registers viewing of more than 5% as per the Nielsen Survey Methods.

Florida—Miami

WLTV
Ch. 23

Network Service: Univision.

Licensee: WLTV License Partnership, 9405 N.W. 41st St., Miami, FL 33178.

Studio: 9405 N.W. 41st St., Miami, FL 33178.

Phone: 305-470-2323. **Fax:** 305-471-3959.

Technical Facilities: Channel No. 23 (524-530 MHz). Authorized power: 4470-kw max. visual. Antenna: 974-ft. above av. terrain, 974-ft. above ground, 981-ft. above sea level.

Latitude 25° 58' 07"
Longitude 80° 13' 20"

Transmitter: 1255 N.W. 210th St.

FCC Proposed Digital Channel Number: Ch. 24.

Note: Latitude and longitude coordinates shown are based on the North American Datum of 1927 (NAD 27) as currently required by the Mass Media Bureau of the FCC.

Satellite Earth Stations: Comtech, 5-meter; Comtech, 7-meter; DX Antenna receivers.

News Services: AP, UPI.

Ownership: Univision Communications Inc. (Group Owner).

Began Operation: December 24, 1954. Left air April 13, 1957. Sale by Storer Broadcasting Co. approved by FCC October 25, 1967. Resumed operation November 14, 1967. Sale to Spanish International Communications by Al Lapin Jr., et al., approved by FCC January 6, 1971. Sale to Univision Holdings (Hallmark Cards) approved by FCC 1987. Sale to Perenchio TV Inc. approved by FCC September 23, 1992 (*Television Digest*, Vol. 32:40.).

Represented (sales): Univision.

Represented (legal): Leventhal, Senter & Lerman PLLC.

Represented (engineering): Denny & Associates PC.

Personnel:

Tomas T. Johansen, Vice President & General Manager.

Olga Luis, Vice President & Station Manager.

Raul Perez Liste, Vice President & Operations Director.

Leonor Guerrero, Vice President, Finance.

Marilyn Hansen, General Sales Manager.

Matt Boxer, National Sales Manager.

Ray Delgado, Local Sales Manager.

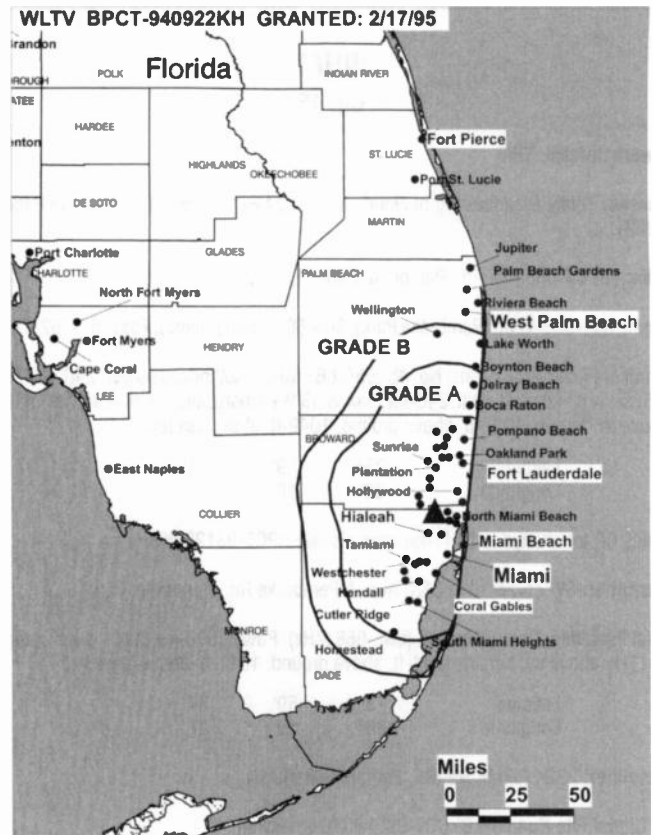
Stephanie Kontzamanys, Local Sales Manager.

Maura Calzadilla, Marketing Director.

Helga Silva, News Director.

Douglas Petersen, Chief Engineer.

Quenia Tovar, Art Director.



© 2001 Warren Communications News

Lucy Cifuentes, Traffic Manager.

Angela Ramos, Programming & Public Affairs Director.

Matt Chandler, New Business Development Director.

Highest 30 Sec. Rate: \$4000.

City of License: Miami. **Station DMA:** Miami-Fort Lauderdale. **Rank:** 16.

Circulation © 2000 Nielsen. Coverage based on Nielsen study.

Grand Total	Cable TV Households	Non-cable TV Households	Total TV Households
Estimated Station Totals*	1,032,720	428,740	1,461,460
Average Weekly Circulation (2000)	196,148	114,733	310,881
Average Daily Circulation (2000)			227,238
Station DMA Total	Cable TV Households	Non-cable TV Households	Total TV Households
Estimated Station Totals*	1,027,040	378,930	1,405,970
Average Weekly Circulation (2000)	195,785	111,246	307,031
Average Daily Circulation (2000)			225,557
Other DMA Total	Cable TV Households	Non-cable TV Households	Total TV Households
Estimated Station Totals*	5,680	49,810	55,490
Average Weekly Circulation (2000)	364	3,487	3,850
Average Daily Circulation (2000)			1,682

*Estimated station totals are sums of the Nielsen TV and Cable TV household estimates for each county in which the station registers viewing of more than 5% as per the Nielsen Survey Methods.

Florida—Miami

WPLG Ch. 10

Network Service: ABC.

Licensee: Post-Newsweek Stations of Florida Inc., Broadcast House, 3900 Biscayne Blvd., Miami, FL 33137.

Studio: 3900 Biscayne Blvd., Miami, FL 33137.

Phone: 305-576-1010. **Fax:** 305-325-2381.

Web Site: <http://www.wplg.com>

Technical Facilities: Channel No. 10 (192-198 MHz). Authorized power: 316-kw visual, 47.9-kw aural. Antenna: 1007-ft. above av. terrain, 1007-ft. above ground, 1014-ft. above sea level.

Latitude 25° 57' 59"
Longitude 80° 12' 44"

Transmitter: 501 N.W. 207th St.

Began Digital Operation: November 1, 1999.

Note: Latitude and longitude coordinates shown are based on the North American Datum of 1927 (NAD 27) as currently required by the Mass Media Bureau of the FCC.

Multichannel TV Sound: Stereo only.

News Services: AP, UPI.

Ownership: Post-Newsweek Stations Inc. (Group Owner).

Began Operation: November 20, 1961. Sale to present owner by C. H. Topmiller, Thomas A. Weistead, et al., approved by FCC September 24, 1969 (*Television Digest*, Vol. 9:39).

Represented (sales): MMT Sales Inc.

Represented (legal): Covington & Burling.

Represented (engineering): Denny & Associates PC.

Personnel:

John Garwood, Vice President & General Manager.

Diana Cipriani, General Sales Manager.

Kathy Salazar, Business Manager.

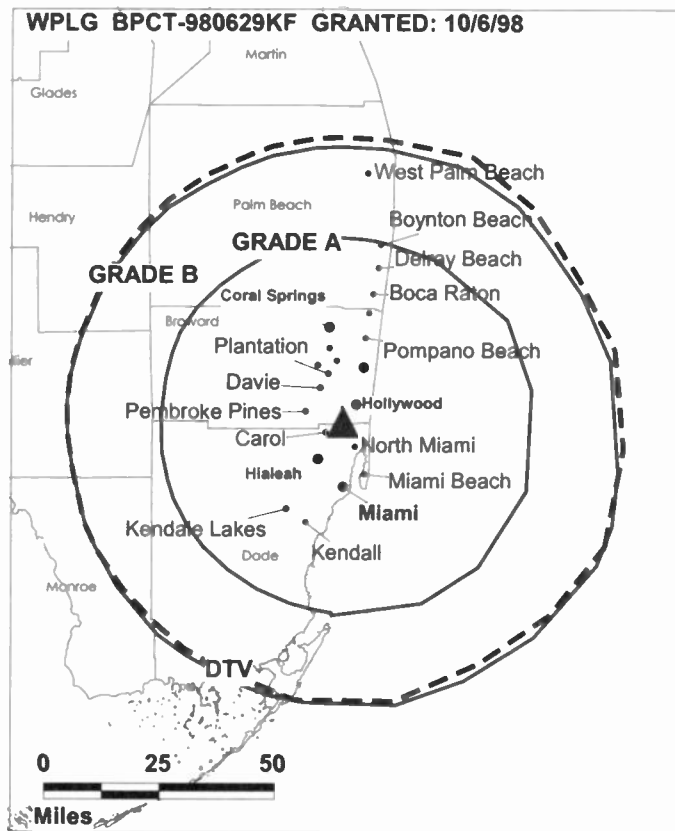
Darren Aline, Chief Engineer.

Bill Pohovey, News Director.

Mimi del Cid, Program Manager.

Amy Reinen, Research & Marketing Director.

Glen Eklund, Production Manager.



© 2001 Warren Communications News

Rates: On request.

City of License: Miami. **Station DMA:** Miami-Fort Lauderdale. **Rank:** 16.

Circulation © 2000 Nielsen. Coverage based on Nielsen study.

Grand Total	Cable TV Households	Non-cable TV Households	Total TV Households
Estimated Station Totals*	1,218,700	454,360	1,673,060
Average Weekly Circulation (2000)	736,269	255,533	991,803
Average Daily Circulation (2000)			507,261
Station DMA Total	Cable TV Households	Non-cable TV Households	Total TV Households
Estimated Station Totals*	1,060,250	381,320	1,441,570
Average Weekly Circulation (2000)	709,988	239,199	949,188
Average Daily Circulation (2000)			491,981
Other DMA Total	Cable TV Households	Non-cable TV Households	Total TV Households
Estimated Station Totals*	158,450	73,040	231,490
Average Weekly Circulation (2000)	26,281	16,334	42,615
Average Daily Circulation (2000)			15,280

*Estimated station totals are sums of the Nielsen TV and Cable TV household estimates for each county in which the station registers viewing of more than 5% as per the Nielsen Survey Methods.

Florida—Miami

WPLG-DT Ch. 9

Network Service: ABC.

Licensee: Post Newsweek Stations of Florida Inc., 3900 Biscayne Blvd., Miami, FL 33137.

Phone: 305-576-1010.

Web Site: <http://www.wplg.com>

Digital Facilities: Channel No. 9 (186-192 MHz). Power: 15.85-kw max. visual. Antenna: 965-ft. above av. terrain, 965-ft. above ground, 971-ft. above sea level.

Latitude	25°	57'	59"
Longitude	80°	12'	44"

Transmitter: 501 N.W. 207th St., Miami.

Definition: High.

Note: Latitude and longitude coordinates shown are based on the North American Datum of 1927 (NAD 27) as currently required by the Mass Media Bureau of the FCC.

Ownership: Post-Newsweek Stations Inc. (Group Owner).

Began Digital Operation: November 1, 1999.

Represented (engineering): Moffet, Larson & Johnson Inc.

Personnel:

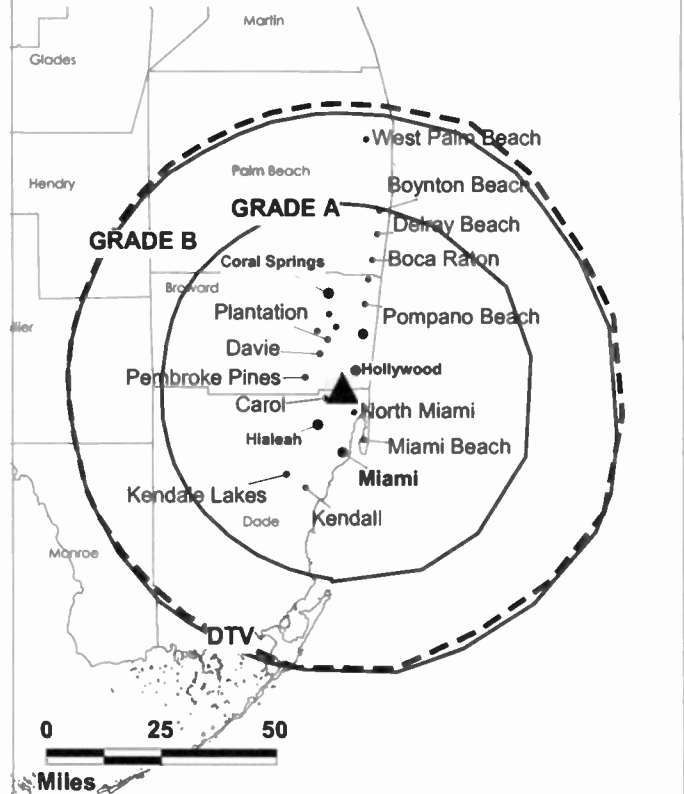
John Garwood, General Manager.

Darren Alline, Chief Engineer.

Rates: On request.

City of License: Miami.

WPLG-DT BPCDT-980629KG GRANTED: 7/8/1998



© 2001 Warren Communications News

Station DMA: Miami-Fort Lauderdale. Rank: 16.

Nielsen Data: Not available.

Florida—Miami

WPXM Ch. 35

Network Service: PAX.

Licensee: Paxson Communications License Co. LLC, 601 Clearwater Park Rd., West Palm Beach, FL 33401.

Studio: 9100 S. Dadeland Blvd., Suite 180, Miami, FL 33156.

Phone: 305-670-3535. **Fax:** 305-670-0135.

Technical Facilities: Channel No. 35 (596-602 MHz). Authorized power: 3240-kw max. visual, 324-kw max. aural. Antenna: 335-ft. above av. terrain, 325-ft. above ground, 338-ft. above sea level.

Latitude 25° 36' 16"
Longitude 80° 34' 14"

Transmitter: 9100 S. Dadeland Blvd., Dade County.

Digital Facilities: Channel No. 26 (542-548 MHz). Power: 200-kw max. visual. Antenna: 915-ft. above av. terrain, 906-ft. above ground.

Latitude 25° 58' 07"
Longitude 80° 13' 20"

FCC Digital File Number: BPCDT-19991020ACC (pending).

Note: Latitude and longitude coordinates shown are based on the North American Datum of 1927 (NAD 27) as currently required by the Mass Media Bureau of the FCC.

Ownership: Paxson Communications Corp. (Group Owner).

Began Operation: October 25, 1992. WMLB-TV were first call letters. Transfer from Jose Molina & Beverly Smith to William C. de la Pena approved by FCC December 7, 1992. Sale to The Christian Network approved by FCC February 10, 1994. Sale to present owner from The Christian Network approved by FCC December 12, 1997 (*Television Digest*, Vol. 37:19).

Represented (legal): Dow, Lohnes & Albertson PLLC.

Represented (engineering): Cohen, Dippell & Everist PC.

Personnel:

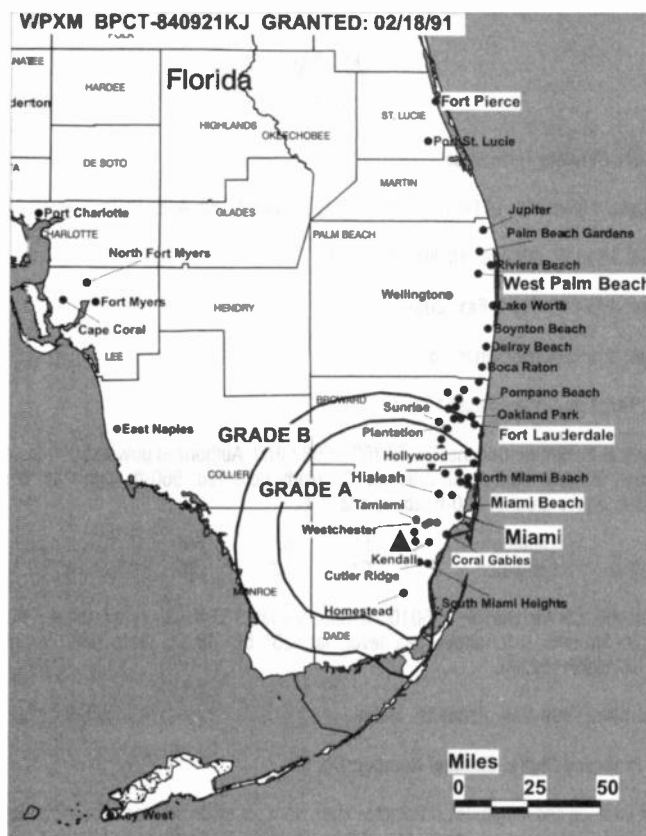
Carolyn Navarra, General Manager.

Ernest W. Carpenter IV, Promotion & Public Affairs Director.

Richard Vantlook, Chief Engineer.

Gene Pace, Production Manager.

Sharon Simmers, Traffic Manager.



© 2001 Warren Communications News

Rates: On request.

City of License: Miami. **Station DMA:** Miami-Fort Lauderdale. **Rank:** 16.

Circulation © 2000 Nielsen. Coverage based on Nielsen study.

Grand Total	Cable TV Households	Non-cable TV Households	Total TV Households
Estimated Station Totals*	1,060,250	260,250	1,320,500
Average Weekly Circulation (2000)	106,559	31,230	137,789
Average Daily Circulation (2000)			40,746
Station DMA Total	Cable TV Households	Non-cable TV Households	Total TV Households
Estimated Station Totals*	1,060,250	260,250	1,320,500
Average Weekly Circulation (2000)	106,559	31,230	137,789
Average Daily Circulation (2000)			40,746

*Estimated station totals are sums of the Nielsen TV and Cable TV household estimates for each county in which the station registers viewing of more than 5% as per the Nielsen Survey Methods.

Florida—Fort Lauderdale-Miami

WSCV Ch. 51

Network Service: Telemundo.

Licensee: Telemundo of Florida License Corp., 2340 W. 8th Ave., Hialeah, FL 33010.

Studio: 2340 W. 8th Ave., Hialeah, FL 33010.

Phone: 305-888-5151. **Fax:** 305-888-9270.

E-mail: lfrocha@telemundo.com

Web Site: <http://www.canal51.com>

Technical Facilities: Channel No. 51 (692-698 MHz). Authorized power: 5000-kw max. visual, 500-kw max. aural. Antenna: Circularly polarized, 860-ft. above av. terrain, 853-ft. above ground, 860-ft. above sea level.

Latitude 25° 57' 59"
Longitude 80° 12' 33"

Requests CP for change to 5010-kw max. visual, 985-ft. above av. terrain, 983-ft. above ground, 9-ft. above sea level, lat. 25° 58' 46.5", long. 80° 11' 46.3".
BPCT-19991102AAI.

Transmitter: 390 N.W. 210th St., Miami.

FCC Proposed Digital Channel Number: Ch. 52.

Note: Latitude and longitude coordinates shown are based on the North American Datum of 1927 (NAD 27) as currently required by the Mass Media Bureau of the FCC.

Satellite Earth Stations: Vertex, 6.1-meter Ku-band; Vertex, 9-meter C-band; Harris, Standard Communications receivers.

SNG Mobile Dish: Vertex, 2.6-meter Ku-band.

News Services: AP, CNN Newsource.

Ownership: Telemundo Holdings Inc. (Group Owner).

Began Operation: December 6, 1968. While known as WSMS-TV, left air August 10, 1970. Sale by Gold Coast Telecasting approved by FCC January 12, 1972. Resumed operation February 14, 1972. Sale by Trustee in Bankruptcy for Channel 51 Inc. to Johns-Koenig Associates Inc. approved by FCC July 14, 1976. Subscription TV authorization granted March 23, 1979. Sale to Oak Industries by William F. Johns, Alvin Koenig, et. al., approved by FCC February 29, 1980. Sale to John Blair & Co. approved by FCC October 9, 1984 (*Television Digest*, Vol. 24:33). Controlling interest in John Blair & Co. was purchased by Reliance Group & approved by FCC September 18, 1986 (Vol. 26:21-29, 33, 34).

Represented (sales): Telemundo Network Sales.

Personnel:

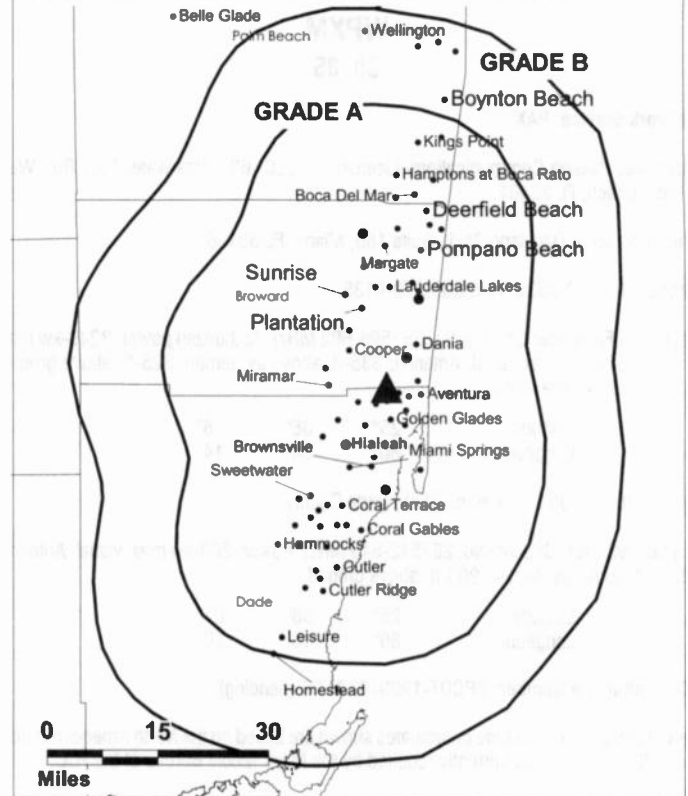
Luis Fernandez Rocha, General Manager.

Jorge Carballo, General Sales Manager.

Alicia Soriano, Local Sales Manager.

Barry Kendel, National Sales Manager.

WSCV BPCT-19991102AAI GRANTED: 11/9/2000



© 2001 Warren Communications News

Robert Vizcon, News Director.

Cristina Barros, Program Director.

Adam Friedman, Business Manager.

Luis Duarte, Chief Engineer.

Highest 30 Sec. Rate: \$1200.

City of License: Fort Lauderdale. **Station DMA:** Miami-Fort Lauderdale. **Rank:** 16.

Circulation © 2000 Nielsen. Coverage based on Nielsen study.

Grand Total	Cable TV Households	Non-cable TV Households	Total TV Households
Estimated Station Totals*	494,100	378,930	873,030
Average Weekly Circulation (2000)	94,867	63,576	158,444
Average Daily Circulation (2000)			79,716
Station DMA Total	Cable TV Households	Non-cable TV Households	Total TV Households
Estimated Station Totals*	494,100	378,930	873,030
Average Weekly Circulation (2000)	94,867	63,576	158,444
Average Daily Circulation (2000)			79,716

*Estimated station totals are sums of the Nielsen TV and Cable TV household estimates for each county in which the station registers viewing of more than 5% as per the Nielsen Survey Methods.

Florida—Miami-Fort Lauderdale

WSVN
Ch. 7

Network Service: FOX.

Licensee: Sunbeam Television Corp., Box 1118, Miami, FL 33138.

Studio: 1401 79th St. Causeway, Miami, FL 33141.

Mailing Address: Box 1118, Miami, FL 33138.

Phone: 305-751-6692. **Fax:** 305-757-2266.

E-mail: 7news@wsvn.com

Web Site: http://www.wsvn.com/

Technical Facilities: Channel No. 7 (174-180 MHz). Authorized power: 316-kw visual, 31.6-kw aural. Antenna: 960-ft. above av. terrain, 996-ft. above ground, 1002-ft. above sea level.

Latitude 25° 57' 49"
Longitude 80° 12' 44"

Transmitter: Antenna Farm, North Dade County, FL.

Digital Facilities: Channel No. 8 (180-186 MHz). Power: 160-kw visual. Antenna: 955-ft. above av. terrain, 955-ft. above ground.

Latitude 25° 57' 49"
Longitude 80° 24' 44"

FCC Digital File Number: BPCDT-19991101AFH (pending).

Note: Latitude and longitude coordinates shown are based on the North American Datum of 1927 (NAD 27) as currently required by the Mass Media Bureau of the FCC.

Multichannel TV Sound: Stereo only.

Satellite Earth Stations: Transmit/receive Scientific-Atlanta, 10-meter C-band; Andrew, 7.3-meter Ku & C-band; Microdyne, 3.6-meter Ku & C-band; Microdyne, 5-meter Ku & C-band; Microdyne, Scientific-Atlanta, Standard Communications receivers.

SNG Mobile Dish: Andrew, 3.2-meter Ku-band.

News Services: AP, UPI, CNN Newsource.

Ownership: Sunbeam Television Corp. (Group Owner).

Began Operation: July 29, 1956. On December 5, 1962 the FCC ordered that Biscayne Television Corp. cease operation of WCKT no later than January 4, 1963 and the FCC also approved sale of WCKT plant and film licensing agreements to Sunbeam Television Corp., which was licensed as a new station. Present ownership assumed operation December 19, 1962.

Represented (sales): Harrington, Righter & Parsons Inc.

Represented (legal): Koteen & Naftalin LLP; Mintz, Levin, Cohn, Ferris, Glovsky & Popeo PC.

Personnel:

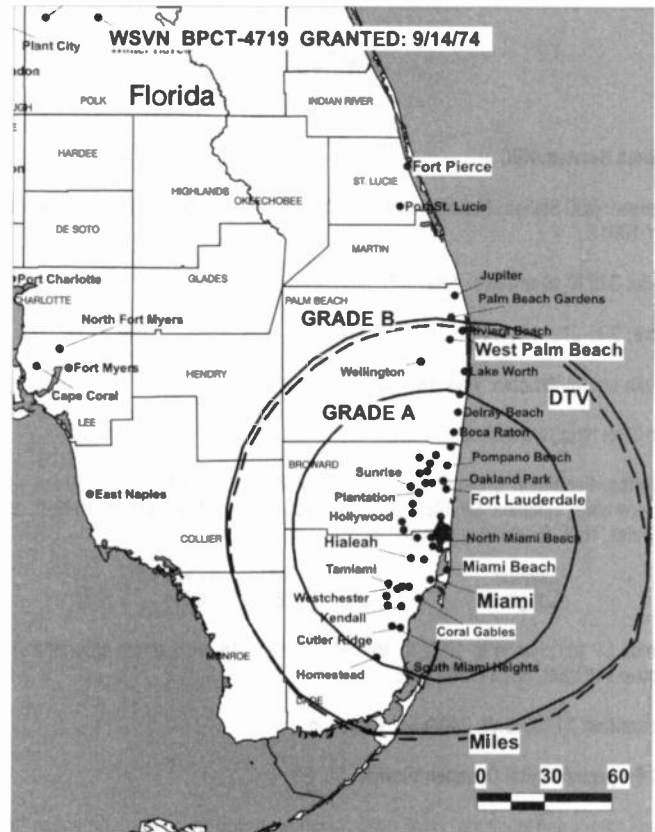
Edmund N. Ansin, President.

Robert W. Leider, Executive Vice President & General Manager.

Alice Jacobs, Vice President, News & Local Programming.

Daisy Bermudez, Programming & Operations Director.

Robert Holtzer, General Sales Manager.



© 2001 Warren Communications News

Dana George, National Sales Manager.

John Bak, Chief Engineer.

Diane Jaramillo Guard, Business Manager.

Jim Ladas, Creative Services Director.

Charlie Folds, Community & Public Relations Director.

Rates: On request.

City of License: Miami. **Station DMA:** Miami-Fort Lauderdale. **Rank:** 16.

Circulation © 2000 Nielsen. Coverage based on Nielsen study.

Grade Total	Cable TV Households	Non-cable TV Households	Total TV Households
Estimated Station Totals*	1,430,440	454,360	1,884,800
Average Weekly Circulation (2000)	739,037	257,133	996,171
Average Daily Circulation (2000)			465,206
Station DMA Total	Cable TV Households	Non-cable TV Households	Total TV Households
Estimated Station Totals*	1,060,250	381,320	1,441,570
Average Weekly Circulation (2000)	672,675	242,953	915,628
Average Daily Circulation (2000)			436,767
Other DMA Total	Cable TV Households	Non-cable TV Households	Total TV Households
Estimated Station Totals*	370,190	73,040	443,230
Average Weekly Circulation (2000)	66,362	14,180	80,542
Average Daily Circulation (2000)			28,439

*Estimated station totals are sums of the Nielsen TV and Cable TV household estimates for each county in which the station registers viewing of more than 5% as per the Nielsen Survey Methods.

Florida—Miami

WTVJ
Ch. 6

Network Service: NBC.

Licensee: NBC Stations Management Inc., 30 Rockefeller Center, Room 1022, New York, NY 10012.

Studio: 316 N. Miami Ave., Miami, FL 33128.

Phone: 305-379-4444. **Fax:** 305-789-4181.

E-mail: wtvj@nbc.com; wtvjnews@nbc.com

Web Site: http://www.nbc6.nbc.com

Technical Facilities: Channel No. 6 (82-88 MHz). Authorized power: 100-kw visual, 20-kw aural. Antenna: Circularly polarized, 1802-ft. above av. terrain, 1842-ft. above ground, 1849-ft. above sea level.

Latitude 25° 32' 24"
Longitude 80° 28' 07"

Holds CP for change to 1801-ft. above av. terrain, 1804-ft. above ground, 1811-ft. above sea level. BPCT-950918KE.

Transmitter: 17107 S.W. 248th St., Princeton.

FCC Proposed Digital Channel Number: Ch. 30.

Note: Latitude and longitude coordinates shown are based on the North American Datum of 1927 (NAD 27) as currently required by the Mass Media Bureau of the FCC.

Multichannel TV Sound: Stereo and separate audio program.

Satellite Earth Stations: Hero, 7.5-meter C-band; Hero, 8-meter; Scientific-Atlanta, 7-meter C-band; Vertex, 6.1-meter Ku-band; Scientific-Atlanta receivers.

News Services: AP, CNN Newsource, NBC News Channel, Nexus, NIWS, Reuters TV, Sports News Satellite, UPI.

Ownership: National Broadcasting Co. (Group Owner).

Began Operation: September 20, 1967. Sale to Taft Broadcasting by General Cinema Corp. approved by FCC February 24, 1983. Transfer of control to General Cinema Corp. approved by FCC August 10, 1972 (*Television Digest*, Vol. 12:33). Sale to TVX Broadcast Group approved by FCC February 20, 1987 (Vol. 27:9, 14, CBS assumed control of station January 4, 1989 (Vol. 28:45). CBS & NBC traded channels 4 & 6 in July 1995 (Vol. 34:48, 52; 35:34).

Represented (sales): Petry Television Inc.

Personnel:

Don Browne, President & General Manager.

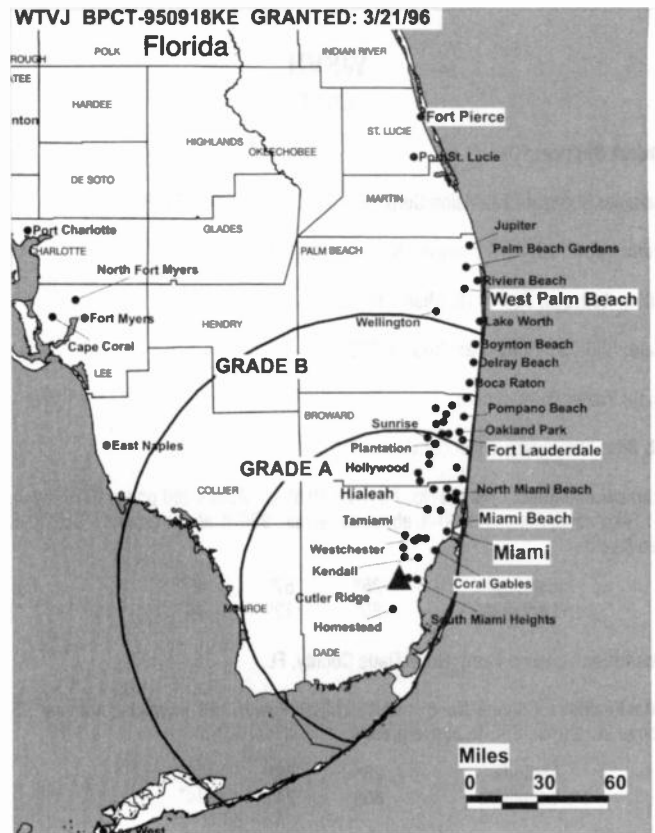
Kevin Byrnes, Vice President, Sales.

Ramon Escobar, Vice President, News.

Marc Robertz, Vice President & Creative Services Director.

Paul Russell, Engineering Director.

Barbara Alfonso, Program Coordinator.



© 2001 Warren Communications News

Thom Mozloom, Promotions Manager.

Donald Ramsey, Finance & Administration Director.

Betty Frazier, Research Manager.

Estela Garcia, Market & Product Development Manager.

Debbie Brooks, Traffic Operations Manager.

Maria Khalil-Pagani, Community Relations Manager.

Highest 30 Sec. Rate: \$6000.

City of License: Miami. **Station DMA:** Miami-Fort Lauderdale. **Rank:** 16.

Circulation © 2000 Nielsen. Coverage based on Nielsen study.

Grand Total	Cable TV Households	Non-cable TV Households	Total TV Households
Estimated Station Totals*	1,060,250	381,320	1,441,570
Average Weekly Circulation (2000)	675,167	184,279	859,446
Average Daily Circulation (2000)			433,789
Station DMA Total	Cable TV Households	Non-cable TV Households	Total TV Households
Estimated Station Totals*	1,060,250	381,320	1,441,570
Average Weekly Circulation (2000)	675,167	184,279	859,446
Average Daily Circulation (2000)			433,789

*Estimated station totals are sums of the Nielsen TV and Cable TV household estimates for each county in which the station registers viewing of more than 5% as per the Nielsen Survey Methods.

Florida—Orange Park

WJXX
Ch. 25

Network Service: ABC.

Licensee: Gannett River States Publishing Corp., 1100 Wilson Blvd., Arlington, VA 22234.

Studio: 7025 A. C. Skinner Pkwy., Jacksonville, FL 32256.

Mailing Address: Box 551000, Jacksonville, FL 32255.

Phone: 904-332-2525. **Fax:** 904-332-2584.

Technical Facilities: Channel No. 25 (536-542 MHz). Authorized power: 5000-kw max. visual, 206-kw max. aural. Antenna: 659-ft. above av. terrain, 686-ft. above ground, 712-ft. above sea level.

Latitude 30° 04' 27"
Longitude 81° 48' 23"

Transmitter: 0.3-mi. SE of intersection of Rtes. 739 & 209, Middleburg.

Digital Facilities: Channel No. 10 (192-198 MHz). Power: 10-kw visual. Antenna: 687-ft. above av. terrain, 710-ft. above ground.

Latitude 30° 04' 27"
Longitude 81° 48' 23"

FCC Digital File Number: BPCDT-19991019ABU (pending).

Note: Latitude and longitude coordinates shown are based on the North American Datum of 1927 (NAD 27) as currently required by the Mass Media Bureau of the FCC.

LMA: Local marketing agreement with WBSG-TV (W), Brunswick.

Ownership: Gannett Broadcasting Group (Group Owner).

Began Operation: February 10, 1997. Sale to Allbritton Communications Co. from William P. Register approved by FCC September 5, 1997. Sale to present owner from Allbritton Communications Co. approved by FCC March 15, 2000.

Represented (legal): Hogan & Hartson LLP.

Represented (engineering): Kessler & Gehman Associates Inc.

Personnel:

Lewis Robertson, President & General Manager.

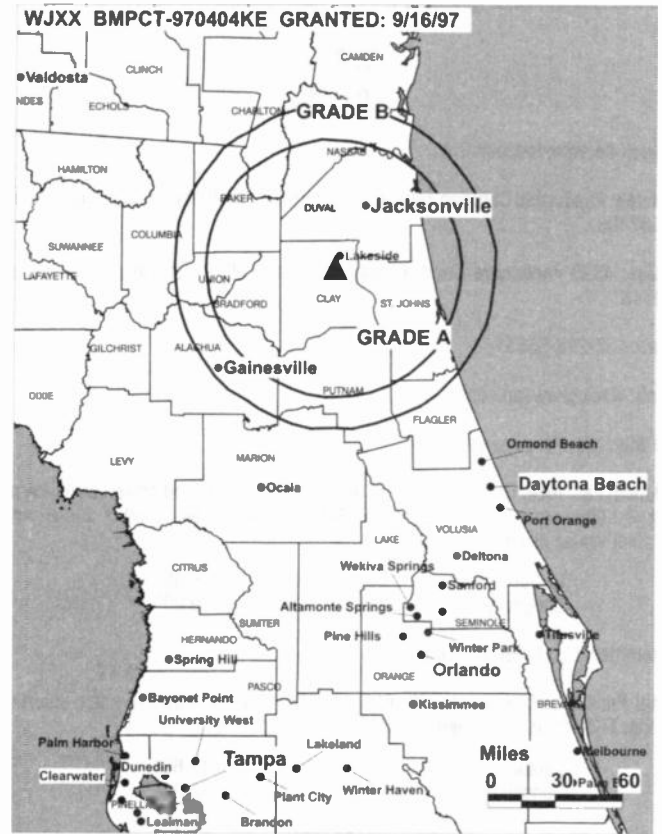
Mike Gels, Operations Director.

David Feuerman, News Operations Manager.

Jack Potter, General Sales Manager.

Greg Carter, National Sales Manager.

Jim Church, News Director.



© 2001 Warren Communications News

Courtney Ash, Marketing Director.

Highest 30 Sec. Rate: \$2000.

City of License: Orange Park. **Station DMA:** Jacksonville-Brunswick. **Rank:** 53.

Circulation © 2000 Nielsen. Coverage based on Nielsen study.

Grand Total	Cable TV Households	Non-cable TV Households	Total TV Households
Estimated Station Totals*	313,070	133,860	446,930
Average Weekly Circulation (2000)	191,629	63,927	255,556
Average Daily Circulation (2000)			99,559
Station DMA Total	Cable TV Households	Non-cable TV Households	Total TV Households
Estimated Station Totals*	313,070	133,860	446,930
Average Weekly Circulation (2000)	191,629	63,927	255,556
Average Daily Circulation (2000)			99,559

*Estimated station totals are sums of the Nielsen TV and Cable TV household estimates for each county in which the station registers viewing of more than 5% as per the Nielsen Survey Methods.

Florida—Leesburg-Orlando

WACX
Ch. 55

Network Service: Independent.

Licensee: Associated Christian Television System Inc., 4520 Parkbreeze Court, Orlando, FL 32808.

Studios: 4520 Parkbreeze Court, Orlando, FL 32808; 900 North Blvd., Leesburg, FL 34748.

Phone: 407-298-5555.

E-mail: wacx@wwspn.com

Web Site: <http://www.wwspn.com>

Technical Facilities: Channel No. 55 (716-722 MHz). Authorized power: 5000-kw max. visual, 500-kw max. aural. Antenna: 1690-ft. above av. terrain, 1669-ft. above ground, 1749-ft. above sea level.

Latitude 28° 55' 16.00"
Longitude 81° 19' 09.00"

Transmitter: 520 Miller Rd., Orange City.

Digital Facilities: Channel No. 40 (626-632 MHz). Power: 1000-kw max. visual. Antenna: 1686-ft. above av. terrain, 1654-ft. above ground.

Latitude 28° 35' 11.60"
Longitude 81° 04' 58.20"

FCC Digital File Number: BPCDT-19991004ABN (pending).

Note: Latitude and longitude coordinates shown are based on the North American Datum of 1927 (NAD 27) as currently required by the Mass Media Bureau of the FCC.

Multichannel TV Sound: Stereo only.

Satellite Earth Stations: Microdyne, 5-meter C-band; Microdyne, 7-meter C-band; RCA, 5-meter Ku-band; Microdyne, RCA receivers.

Ownership: Associated Christian Television System Inc.

Began Operation: March 6, 1982.

Represented (legal): Baraff, Koerner & Olender PC.

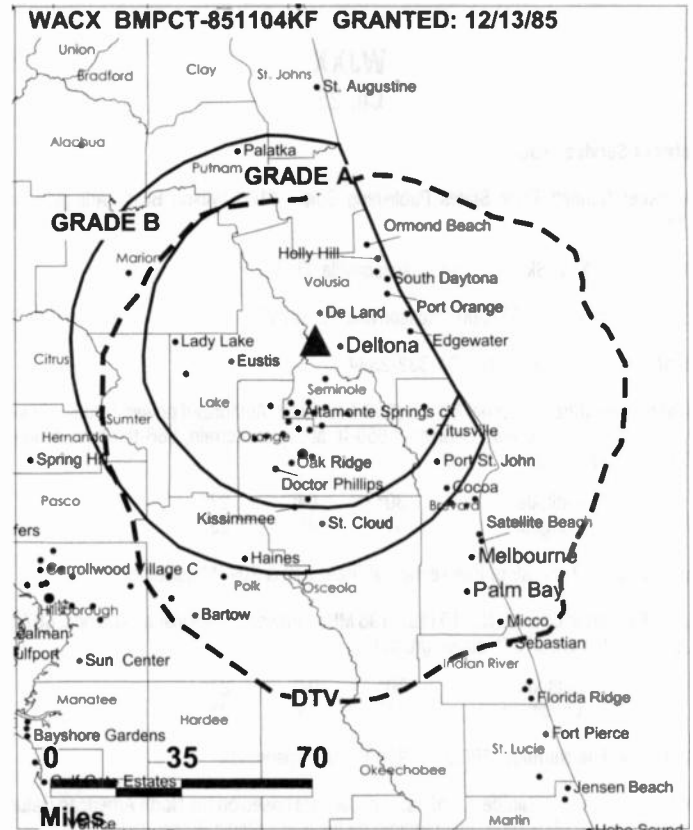
Personnel:

Claud Bowers, President & General Manager.

Donna Lee, General Sales Manager.

John Wasson, Chief Engineer.

Linda Jarrell, Program & Traffic Director.



© 2001 Warren Communications News

Carol Gentry, Office Manager.

Highest 30 Sec. Rate: \$100.

City of License: Leesburg. **Station DMA:** Orlando-Daytona Beach-Melbourne. **Rank:** 21.

Circulation © 2000 Nielsen. Coverage based on Nielsen study.

Grand Total	Cable TV Households	Non-cable TV Households	Total TV Households
Estimated Station Totals*	339,470	118,960	458,430
Average Weekly Circulation (2000)	20,491	7,190	27,681
Average Daily Circulation (2000)			7,999
Station DMA Total	Cable TV Households	Non-cable TV Households	Total TV Households
Estimated Station Totals*	339,470	118,960	458,430
Average Weekly Circulation (2000)	20,491	7,190	27,681
Average Daily Circulation (2000)			7,999

*Estimated station totals are sums of the Nielsen TV and Cable TV household estimates for each county in which the station registers viewing of more than 5% as per the Nielsen Survey Methods.

Florida—Melbourne-Orlando

WBSF
Ch. 43

Network Service: HSN.

Licensee: USA Broadcasting Inc., One HSN Dr., St. Petersburg, FL 33729.

Studio: 4450-L Enterprise Court, Melbourne, FL 32934.

Phone: 407-254-4343. **Fax:** 407-242-0863.

Technical Facilities: Channel No. 43 (644-650 MHz). Authorized power: 2265-kw max. visual. Antenna: 994-ft. above av. terrain, 978-ft. above ground, 1020-ft. above sea level.

Latitude	28°	18'	26"
Longitude	80°	54'	48"

Transmitter: 902 N. K-6 Lane, St. Cloud.

Digital Facilities: Channel No. 20 (506-512 MHz). Power: 1000-kw max. visual. Antenna: 983-ft. above av. terrain, 977-ft. above ground, 0-ft. above sea level.

Latitude	28°	18'	22"
Longitude	80°	54'	45"

FCC Digital File Number: BPCDT-19991029ADG (pending).

Note: Latitude and longitude coordinates shown are based on the North American Datum of 1927 (NAD 27) as currently required by the Mass Media Bureau of the FCC.

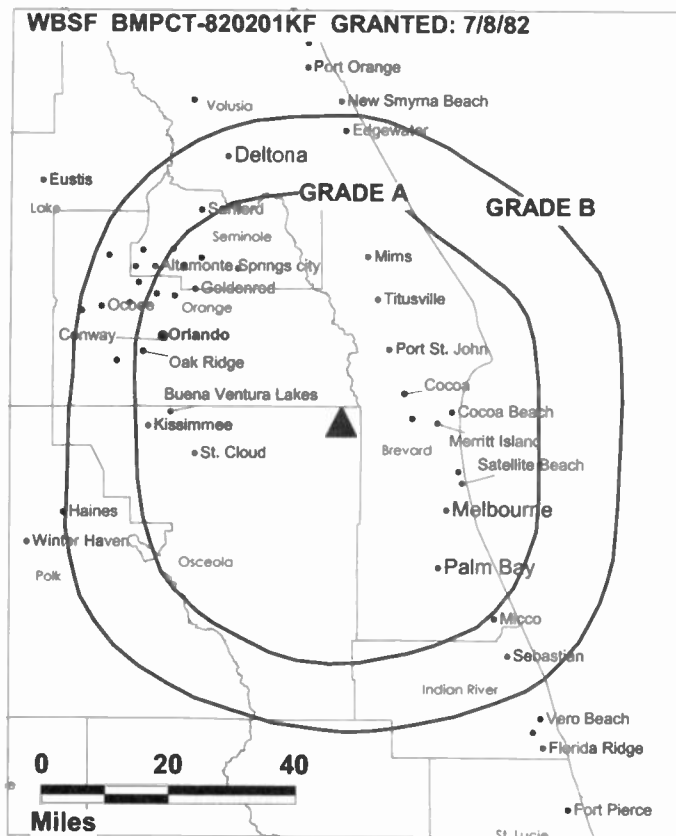
Ownership: USA Broadcasting (Group Owner).

Began Operation: July 5, 1982. Sale to Asbury Park Press Inc. by Southern Broadcasting Corp. approved by FCC August 15, 1985. Sale to Blackstar LLC approved by FCC February 18, 1988 (*Television Digest*, Vol. 27:49). Sale to present owner approved by FCC May 14, 1998 (Vol. 38:11).

Personnel:

Sylvia A. Willis, General Manager.

Ronald Marshall, Chief Engineer.



Karl Miller, Production Manager.

Rates: On request.

City of License: Melbourne. **Station DMA:** Orlando-Daytona Beach-Melbourne. **Rank:** 21.

Nielsen Data: Not available.

Florida—Daytona Beach-Orlando

WESH Ch. 2

Network Service: NBC.

Licensee: Hearst-Argyle Television Inc., 888 7th Ave., New York, NY 10106.

Studio: 1021 N. Wymore Rd., Winter Park, FL 32789.

Phone: 407-645-2222. **Fax:** 407-539-7812.

Web Site: <http://www.newschannel2000.com>

Technical Facilities: Channel No. 2 (54-60 MHz). Authorized power: 100-kw visual, 20-kw aural. Antenna: 1653-ft. above av. terrain, 1653-ft. above ground, 1755-ft. above sea level.

Latitude 28° 56' 16.34"
Longitude 81° 18' 57.29"

Transmitter: 1.2-mi. SW of Orange City.

Digital Facilities: Channel No. 11 (198-204 MHz). Power: 45-kw max. visual. Antenna: 1562-ft. above av. terrain, 1535-ft. above ground, 1601-ft. above sea level.

Latitude 28° 34' 52.00"
Longitude 81° 04' 30.00"

Requests modification of CP for change to 60-kw max. visual, 1690-ft. above av. terrain, 1673-ft. above ground, 1726-ft. above sea level, lat. 28° 36", long. 81° 3", transmitter to 2.9-mi. N90°E of Lake Pickett. B MPCDT-990407KJ.

Transmitter: Christmas, FL.

FCC Digital File Number: BPCDT-970613KE. Granted: September 23, 1998.

Note: Latitude and longitude coordinates shown are based on the North American Datum of 1927 (NAD 27) as currently required by the Mass Media Bureau of the FCC.

Multichannel TV Sound: Stereo only.

Satellite Earth Station: Transmit/receive Scientific-Atlanta, 7-meter; Harris, M/A-Com, Microdyne, Scientific-Atlanta receivers.

News Services: AP, CNN Newsource, NBC News Channel.

Ownership: Hearst-Argyle Television Inc. (Group Owner).

Began Operation: May 29, 1956. Merger of Cowles Broadcasting into H & C Communications approved by FCC October 1984 (*Television Digest*, Vol. 24:26, 35). Sale to Cowles by John H. Perry interests approved by FCC April 20, 1966 (Vol. 5:47). Sale to Pulitzer Publishing approved by FCC April 27, 1993 (Vol. 33:8, 14, 23). Sale to present owner by Pulitzer approved by FCC November 24, 1998 (Vol. 38:22, 48).

Represented (sales): Eagle Television Inc.

Represented (legal): Brooks, Pierce, McLendon, Humphrey & Leonard.

Personnel:

William Bauman, President & General Manager.

Joe Chaplinski, General Sales Manager.

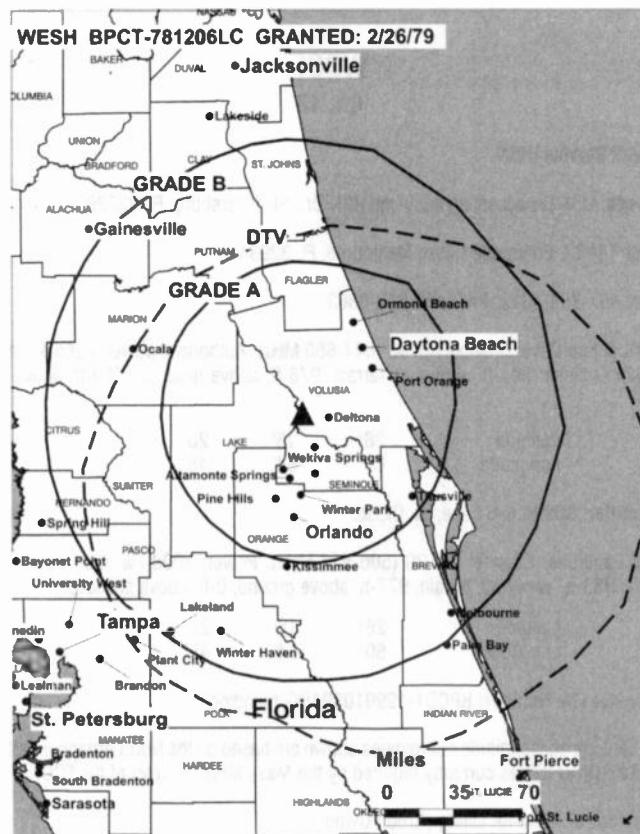
Claudia Wickham, Local Sales Manager.

Jessica Aviles-Oerle, National Sales Manager.

Russ Kilgore, News Director.

Kelley Lesperance, Program & Public Service Manager.

Dick Spark, Controller.



© 2001 Warren Communications News

Suzanne Grethen, Creative Services Director.

Paul Greely, Promotion & Marketing Director.

Richard Monn, Chief Engineer.

Richard K. Scharf, Operations Manager.

Kevin Stuart, Research Director.

Rates: On request.

City of License: Daytona Beach. **Station DMA:** Orlando-Daytona Beach-Melbourne. **Rank:** 21.

Circulation © 2000 Nielsen. Coverage based on Nielsen study.

Grand Total	Cable TV Households	Non-cable TV Households	Total TV Households
Estimated Station Totals*	1,008,050	310,260	1,318,310
Average Weekly Circulation (2000)	706,157	167,405	873,562
Average Daily Circulation (2000)			473,762
Station DMA Total	Cable TV Households	Non-cable TV Households	Total TV Households
Estimated Station Totals*	844,440	257,480	1,101,920
Average Weekly Circulation (2000)	648,236	158,836	807,072
Average Daily Circulation (2000)			444,030
Other DMA Total	Cable TV Households	Non-cable TV Households	Total TV Households
Estimated Station Totals*	163,610	52,780	216,390
Average Weekly Circulation (2000)	57,921	8,569	66,490
Average Daily Circulation (2000)			29,731

*Estimated station totals are sums of the Nielsen TV and Cable TV household estimates for each county in which the station registers viewing of more than 5% as per the Nielsen Survey Methods.

Florida—Orlando-Daytona Beach-Melbourne

WFTV
Ch. 9

Network Service: ABC.

Licensee: WFTV-TV Holdings Inc., Box 999, Orlando, FL 32802.

Studio: 490 E. South St., Orlando, FL 32801.

Mailing Address: Box 999, Orlando, FL 32802.

Phone: 407-841-9000. **Fax:** 407-841-8259.

E-mail: wftvch9@aol.com

Web Site: http://www.insidecentralfl.com

Technical Facilities: Channel No. 9 (186-192 MHz). Authorized power: 316-kw max. & 191-kw horizontal visual, 31.6-kw max. & 19.1-kw horizontal aural. Antenna: 1572-ft. above av. terrain, 1542-ft. above ground, 1608-ft. above sea level.

Latitude 28° 36' 07"
Longitude 81° 05' 37"

Transmitter: 3.5-mi. N of Bithlo, 20-mi. E of Orlando.

Digital Facilities: Channel No. 39 (620-626 MHz). Power: 417-kw max. visual. Antenna: 1621-ft. above av. terrain, 1598-ft. above ground, 1660-ft. above sea level.

Latitude 28° 34' 07"
Longitude 81° 03' 16"

Transmitter: 0.68-mi. W of intersection of Fort Christmas Rd. & Kissenger Rd., Bithlo.

FCC Digital File Number: BPCDT-980803KI. Granted: April 9, 1999.

Note: Latitude and longitude coordinates shown are based on the North American Datum of 1927 (NAD 27) as currently required by the Mass Media Bureau of the FCC.

Multichannel TV Sound: Stereo only.

Satellite Earth Stations: Transmit/receive AFC, 4.5-meter Ku-band; Transmit/receive Dalsat, 4.5-meter Ku-band; Transmit/receive Satcom Technologies, 5.5-meter Ku-band; Andrew, 4.5-meter C-band; Andrew, 7-meter C-band; Avantek, Satcom Technologies, Standard Agile Omni receivers.

News Services: ABC NewsOne, AP, SNN, CNN Newsource.

Ownership: Cox Enterprises Inc. (Group Owner).

Began Operation: February 1, 1958. Original operator was Mid-Florida Inc. Interim operation began April 1, 1969 (*Television Digest*, Vol. 9:14). Settlement agreement among interim operators approved by FCC June 30, 1981. Sale to SFN Communications approved by FCC May 24, 1984 (Vol. 24:9). Sale to present owner approved by FCC August 29, 1985 (Vol. 25:23).

Represented (sales): TeleRep Inc.

Represented (legal): Dow, Lohnes & Albertson PLLC.

Represented (engineering): Cohen, Dippell & Everist PC.

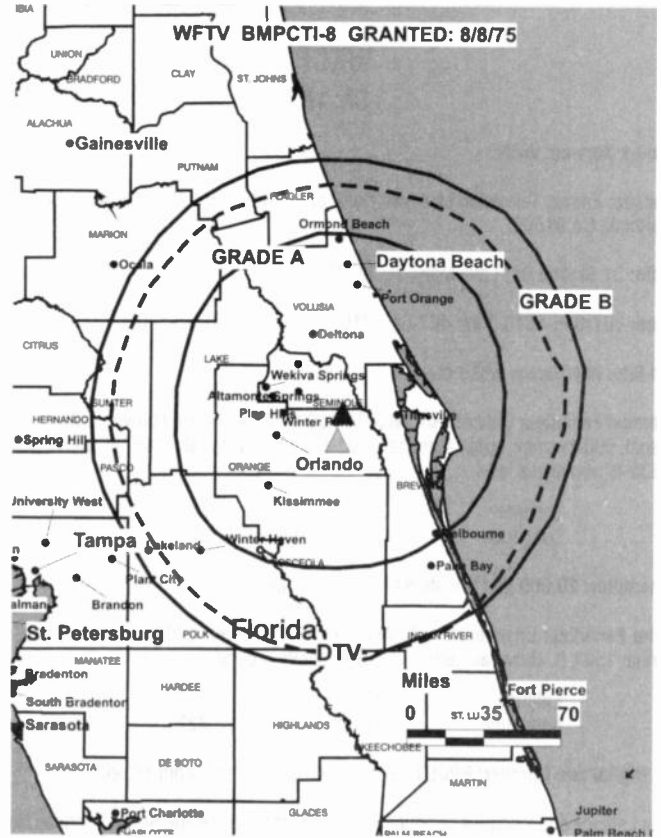
Personnel:

David Lippoff, Vice President & General Manager.

William S. Hoffman, General Sales Manager.

Amy Davis, Local Sales Manager.

Mario Mendoza, Local Sales Manager.



Bill Funke, National Sales Manager.

Lyn Tolan, News Director.

Mike Tamme, Chief Engineer.

Scot Post, Controller.

Highest 30 Sec. Rate: \$6000.

City of License: Orlando. **Station DMA:** Orlando-Daytona Beach-Melbourne. **Rank:** 21.

Circulation © 2000 Nielsen. Coverage based on Nielsen study.

Grand Total	Cable TV Households	Non-cable TV Households	Total TV Households
Estimated Station Totals*	1,069,450	359,670	1,429,120
Average Weekly Circulation (2000)	708,085	208,978	917,063
Average Daily Circulation (2000)			531,669
Station DMA Total	Cable TV Households	Non-cable TV Households	Total TV Households
Estimated Station Totals*	844,440	257,480	1,101,920
Average Weekly Circulation (2000)	646,341	181,869	828,210
Average Daily Circulation (2000)			490,379
Other DMA Total	Cable TV Households	Non-cable TV Households	Total TV Households
Estimated Station Totals*	225,010	102,190	327,200
Average Weekly Circulation (2000)	61,744	27,109	88,853
Average Daily Circulation (2000)			41,289

*Estimated station totals are sums of the Nielsen TV and Cable TV household estimates for each county in which the station registers viewing of more than 5% as per the Nielsen Survey Methods.

Florida—Clermont-Orlando

WKCF Ch. 18

Network Service: WBN.

Licensee: Emmis Television License Corp. of Orlando, 3500 W. Olive Ave., Suite 300, Burbank, CA 91505.

Studio: 31 Skyline Dr., Lake Mary, FL 32746.

Phone: 407-645-1818. **Fax:** 407-647-4163.

Web Site: <http://www.wb18.com>

Technical Facilities: Channel No. 18 (494-500 MHz). Authorized power: 5000-kw max. visual, 500-kw max. aural. Antenna: 1501-ft. above av. terrain, 1467-ft. above ground, 1532-ft. above sea level.

Latitude 28° 34' 51"
Longitude 81° 04' 32"

Transmitter: 20,000 Fort Christmas Rd., Christmas.

Digital Facilities: Channel No. 17 (488-494 MHz). Power: 240.6-kw max. visual. Antenna: 1503-ft. above av. terrain, 1473-ft. above ground.

Latitude 28° 34' 51"
Longitude 81° 04' 32"

FCC Digital File Number: BPCDT-19991020ABW. Granted: April 19, 2000.

Note: Latitude and longitude coordinates shown are based on the North American Datum of 1927 (NAD 27) as currently required by the Mass Media Bureau of the FCC.

Ownership: Emmis Broadcasting Corp. (Group Owner).

Began Operation: December 8, 1988. Sale to present owner from Press Television Corp. approved by FCC September 27, 1999 (*Television Digest*, Vol. 39:23).

Represented (sales): Blair Television.

Represented (legal): Bechtel & Cole, Chartered.

Represented (engineering): Mullaney Engineering Inc.

Personnel:

Mark Lass, Vice President & General Manager.

Wayne Spracklin, General Sales Manager.

John Soapes, Local Sales Manager.

Joan Eckersley, National Sales Manager.

Susan Culver, Regional Sales Manager.

Joe Addalia, Chief Engineer.

Cinda Parker, Business Manager.

Tracy Moore, Public Affairs Director.

Dave Ward, Program & Promotion Manager.



© 2001 Warren Communications News

Sherri Blank, Production Manager.

Rates: Dn request.

City of License: Clermont. **Station DMA:** Orlando-Daytona Beach-Melbourne. **Rank:** 21.

Circulation © 2000 Nielsen. Coverage based on Nielsen study.

Grand Total	Cable TV Households	Non-cable TV Households	Total TV Households
Estimated Station Totals*	884,200	337,670	1,221,870
Average Weekly Circulation (2000)	426,159	125,219	551,378
Average Daily Circulation (2000)			223,781
Station DMA Total	Cable TV Households	Non-cable TV Households	Total TV Households
Estimated Station Totals*	844,440	257,480	1,101,920
Average Weekly Circulation (2000)	421,587	118,264	539,851
Average Daily Circulation (2000)			221,174
Other DMA Total	Cable TV Households	Non-cable TV Households	Total TV Households
Estimated Station Totals*	39,760	80,190	119,950
Average Weekly Circulation (2000)	4,572	6,955	11,527
Average Daily Circulation (2000)			2,607

*Estimated station totals are sums of the Nielsen TV and Cable TV household estimates for each county in which the station registers viewing of more than 5% as per the Nielsen Survey Methods.

Florida—Orlando

WKMG-TV Ch. 6

Network Service: CBS.

Licensee: Post-Newsweek Stations Orlando Inc., 3 Constitution Plaza, Hartford, CT 06103.

Studio: 4466 John Young Pkwy., Orlando, FL 32804.

Mailing Address: Box 60600, Orlando, FL 32860.

Phone: 407-521-1200. **Fax:** 407-521-1204.

E-mail: desk@wkmg.com **Web Site:** http://www.wkmg.com

Technical Facilities: Channel No. 6 (82-88 MHz). Authorized power: 100-kw visual, 20-kw aural. Antenna: 1480-ft. above av. terrain, 1437-ft. above ground, 1503-ft. above sea level.

Latitude 28° 36' 08"
Longitude 81° 05' 37"

Transmitter: 4498 TV Tower Rd.

Digital Facilities: Channel No. 58 (734-740 MHz). Power: 1000-kw max. visual. Antenna: 1611-ft. above av. terrain, 1588-ft. above ground, 1650-ft. above sea level.

Latitude 28° 36' 36.30"
Longitude 81° 03' 34.60"

Transmitter: 3.3-mi. from Bithlo on azimuth of 72.7°T.

FCC Digital File Number: BPCDT-990219KI (pending).

Note: Latitude and longitude coordinates shown are based on the North American Datum of 1927 (NAD 27) as currently required by the Mass Media Bureau of the FCC.

Satellite Earth Stations: Transmit/receive Scientific-Atlanta, 10-meter C-band; Comtech, 5-meter C-band; Scientific-Atlanta, 4.6-meter C-band; Scientific-Atlanta, 7-meter C-band; Vertex, 4.6-meter Ku-band.

News Service: AP.

Ownership: Post-Newsweek Stations Inc. (Group Owner).

Began Operation: July 1, 1954. Sale to Meredith Corp. approved by FCC June 27, 1997. Exchanged with Post-Newsweek for WFSB Hartford (Vol. 37:23, 36). Sale to First Media Television LP by Rockefeller Group approved by FCC May 30, 1986 (Television Digest, Vol. 26:12). Sale to Rockefeller by the Outlet Co. approved by FCC November 23, 1983 (Vol. 23:19, 22; 24:6). Sale to Outlet by Cherry Broadcasting Co. approved by FCC July 17, 1963 (Vol. 3:15, 29). Sale to Cherry Broadcasting Co. by group headed by Harold P. Danforth approved by FCC May 8, 1957.

Represented (sales): MMT Sales Inc.

Represented (legal): Covington & Burling.

Represented (engineering): Moffet, Larson & Johnson Inc.

Personnel:

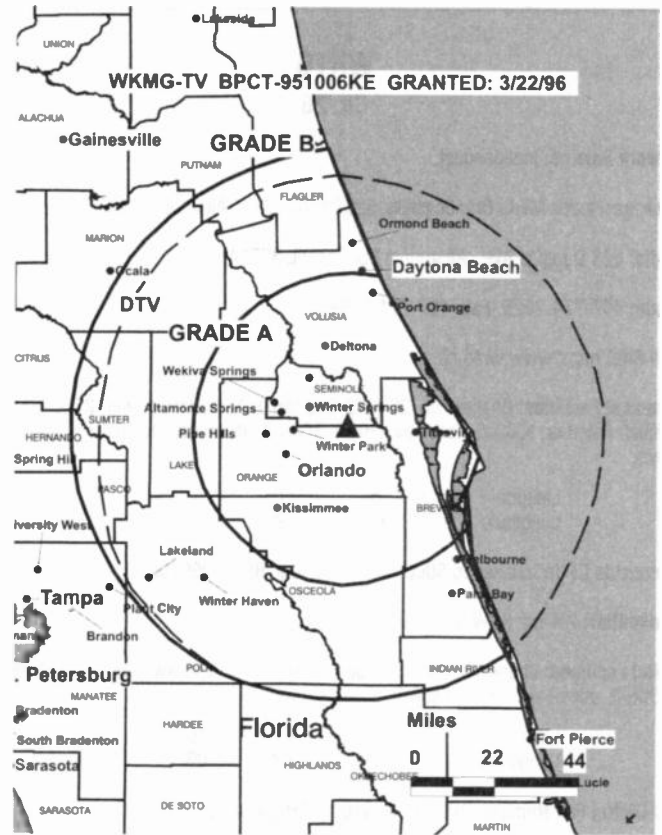
Jeffrey N. Sales, Vice President & General Manager.

Connie Albino, General Sales Manager.

Geoff Levin, Local Sales Manager.

Wayne Reid, National Sales Manager.

Frank Torbert, Chief Engineer.



© 2001 Warren Communications News

Brock Lesperance, Business Manager.

Kelly Puckett, Production Manager.

Tracy Richardson, Programming & Website Administrator.

Kym Peoples, Program Director.

Jim Hart, Marketing Director.

Rates: On request.

City of License: Orlando. **Station DMA:** Orlando-Daytona Beach-Melbourne. **Rank:** 21.

Circulation © 2000 Nielsen. Coverage based on Nielsen study.

Grand Total	Cable TV Households	Non-cable TV Households	Total TV Households
Estimated Station Totals*	1,025,580	337,770	1,363,350
Average Weekly Circulation (2000)	649,211	185,102	834,313
Average Daily Circulation (2000)			430,167
Station DMA Total	Cable TV Households	Non-cable TV Households	Total TV Households
Estimated Station Totals*	844,440	257,480	1,101,920
Average Weekly Circulation (2000)	629,407	171,343	800,750
Average Daily Circulation (2000)			414,874
Other DMA Total	Cable TV Households	Non-cable TV Households	Total TV Households
Estimated Station Totals*	181,140	80,290	261,430
Average Weekly Circulation (2000)	19,804	13,759	33,564
Average Daily Circulation (2000)			15,293

*Estimated station totals are sums of the Nielsen TV and Cable TV household estimates for each county in which the station registers viewing of more than 5% as per the Nielsen Survey Methods.

Florida—Daytona Beach

WNTO Ch. 26

Network Service: Independent.

Licensee: Florida Media Broadcasters, 523 Douglas Ave., Altamonte Springs, FL 32714.

Studio: 523 Douglas Ave., Altamonte Springs, FL 32714.

Phone: 407-774-2626. **Fax:** 407-774-3384.

Web Site: <http://www.wnto.com>

Technical Facilities: Channel No. 26 (542-548 MHz). Authorized power: 2750-kw max. visual. Antenna: 1063-ft. above av. terrain, 1001-ft. above ground, 1017-ft. above sea level.

Latitude	29°	17'	10"
Longitude	81°	29'	37"

Requests CP for change to 5000-kw max. visual. BPCT-960709KS.

Transmitter: 2.1-mi. SSW of Seville.

Digital Facilities: Channel No. 49 (680-686 MHz). Power: 150-kw max. visual. Antenna: 1506-ft. above av. terrain, 1450-ft. above ground.

Latitude	28°	55'	16"
Longitude	81°	19'	09"

FCC Digital File Number: BPCDT-19991029AER (pending).

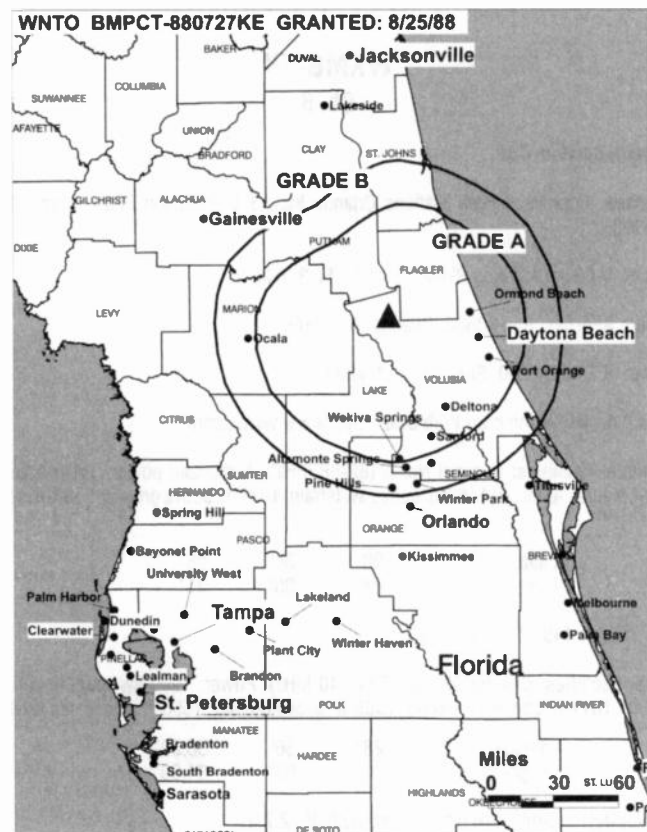
Note: Latitude and longitude coordinates shown are based on the North American Datum of 1927 (NAD 27) as currently required by the Mass Media Bureau of the FCC.

Ownership: James D. McCotter.

Began Operation: September 15, 1988. As WAYQ, went off air after struck by Navy jet in 1991. Sale to present owner approved by FCC December 21, 1993. Returned to air July 1, 1996. Sale to Entravision Communications Co. LLC approved by FCC September 14, 2000, but not yet consummated.

Personnel:

James D. McCotter, President.



© 2001 Warren Communications News

David Middleton, General Manager.

Karen Craig, Controller.

Highest 30 Sec. Rate: \$200.

City of License: Daytona Beach. **Station DMA:** Orlando-Daytona Beach-Melbourne.
Rank: 21.

Nielsen Data: Not available.

Florida—Orlando

WOFL Ch. 35

Network Service: FOX.

Licensee: Meredith Corp., 35 Skyline Dr., Lake Mary, FL 32746.

Studio: 35 Skyline Dr., Lake Mary, FL 32746.

Phone: 407-644-3535. **Fax:** 407-333-0234.

E-mail: wofl@wofl.com

Web Site: http://www.wofl.com

Technical Facilities: Channel No. 35 (596-602 MHz). Authorized power: 2570-kw max. & 646-kw horizontal visual, 126-kw aural. Antenna: horizontal, 1470-ft. above av. terrain, 1486-ft. above ground, 1549-ft. above sea level.

Latitude 28° 36' 13"
Longitude 81° 05' 11"

Holds CP for change to 5000-kw max. visual, 1480-ft. above av. terrain, 1447-ft. above ground, 1509-ft. above sea level. BPCT-960626KE.

Transmitter: Chuluota-Christmas Rd., 3.7-mi. N of Bithlo.

Note: Latitude and longitude coordinates shown are based on the North American Datum of 1927 (NAD 27) as currently required by the Mass Media Bureau of the FCC.

Multichannel TV Sound: Stereo only.

Satellite Earth Station: EASI, 4.6-meter Ku & C-band; Standard Communications receivers.

News Service: UPI.

Ownership: Meredith Corp. (Group Owner).

Began Operation: March 31, 1974. Left air September 29, 1976. Sale to Omega Communications approved by FCC June 15, 1979 (*Television Digest*, Vol. 19:28). Resumed operation October 15, 1979. Sale of 60% to Meredith Corp., 40% owner, approved by FCC April 4, 1983.

Represented (sales): TeleRep Inc.

Represented (legal): Haley, Bader & Potts PLC.

Represented (engineering): Hammett & Edison Inc.

Personnel:

Mark Higgins, General Manager.

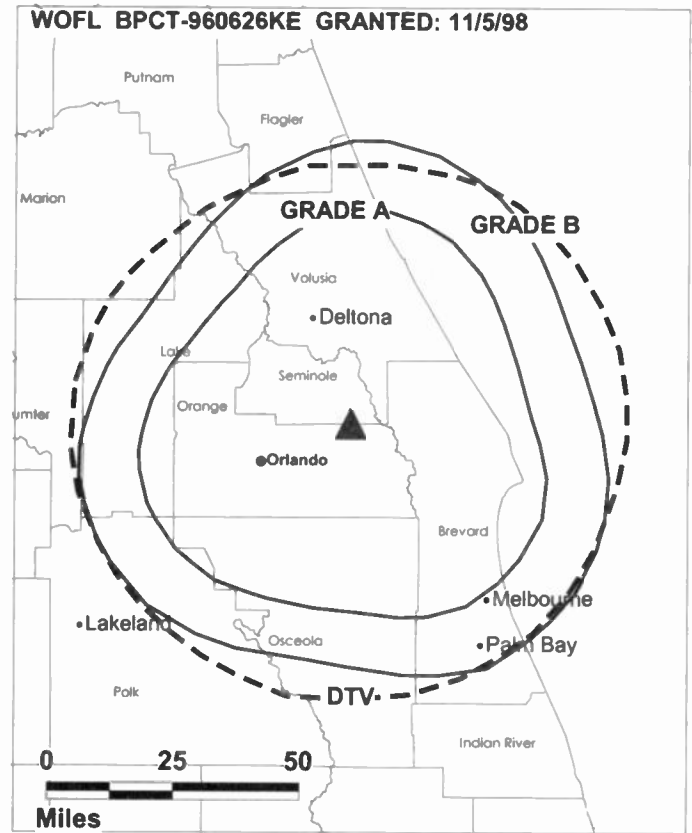
Andy Alford, General Sales Manager.

Glenn Callanan, National Sales Manager.

Ken Preston, Chief Engineer.

Lena Sadiwskyj, News Director.

Ken Freedman, Program & News Manager.



© 2001 Warren Communications News

Highest 30 Sec. Rate: \$5000.

City of License: Orlando. **Station DMA:** Orlando-Daytona Beach-Melbourne. **Rank:** 21.

Circulation © 2000 Nielsen. Coverage based on Nielsen study.

Grand Total	Cable TV Households	Non-cable TV Households	Total TV Households
Estimated Station Totals*	1,004,410	298,360	1,302,770
Average Weekly Circulation (2000)	429,168	113,642	542,810
Average Daily Circulation (2000)			176,853
Station DMA Total	Cable TV Households	Non-cable TV Households	Total TV Households
Estimated Station Totals*	844,440	230,630	1,075,070
Average Weekly Circulation (2000)	418,205	108,432	526,637
Average Daily Circulation (2000)			171,888
Other DMA Total	Cable TV Households	Non-cable TV Households	Total TV Households
Estimated Station Totals*	159,970	67,730	227,700
Average Weekly Circulation (2000)	10,963	5,210	16,173
Average Daily Circulation (2000)			4,965

* Estimated station totals are sums of the Nielsen TV and Cable TV household estimates for each county in which the station registers viewing of more than 5% as per the Nielsen Survey Methods.

Florida—Orlando

WOFL-DT Ch. 22

Network Service: FOX.

Licensee: Meredith Corp., c/o Haley, Bader & Potts PLC, 4350 N. Fairfax Dr., Suite 900, Arlington, VA 22203.

Studio: 35 Skyline Dr., Lake Mary, FL 32746.

Phone: 703-841-0606.

Web Site: <http://www.fox35wofl.com>.

Digital Facilities: Channel No. 22 (518-524 MHz). Power: 200-kw max. visual. Antenna: 1286-ft. above av. terrain, 1260-ft. above ground, 1322-ft. above sea level.

Latitude	28°	36'	13"
Longitude	81°	05'	11"

Holds CP for change to 1000-kw max. visual, 1729-ft. above av. terrain, 1050-ft. above ground, 2018-ft. above sea level. BMPCDT-19990920AAV.

Transmitter: Chuluota-Christmas Rd., 3.7-mi. N of Bithlo.

Definition: Standard.

Note: Latitude and longitude coordinates shown are based on the North American Datum of 1927 (NAD 27) as currently required by the Mass Media Bureau of the FCC.

Ownership: Meredith Corp. (Group Owner).

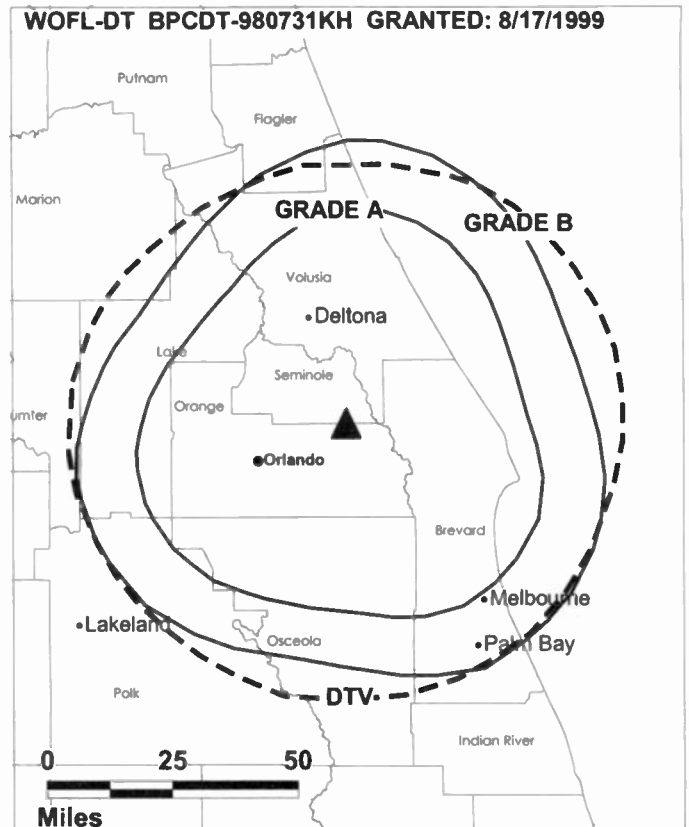
Began Digital Operation: January 29, 1900.

Represented (legal): Haley, Bader & Potts PLC.

Personnel:

Ken Preston, Chief Engineer.

Rates: On request.



City of License: Orlando.

Station DMA: Orlando-Daytona Beach-Melbourne. Rank: 22.

Nielsen Data: Not available.

Florida—Melbourne-Orlando

WOPX Ch. 56

Network Service: PAX.

Licensee: Paxson Communications Corp., 601 Clearwater Park Rd., West Palm Beach, FL 33401.

Studio: 7091 Grand National Dr., Orlando, FL 32819.

Phone: 407-370-5600. **Fax:** 407-370-5656.

Technical Facilities: Channel No. 56 (722-728 MHz). Authorized power: 5000-kw max. visual. Antenna: 1549-ft. above av. terrain, 1522-ft. above ground, 1604-ft. above sea level.

Latitude 28° 05' 37"
Longitude 81° 07' 28"

Transmitter: 5-mi. S of Holoowaw, 2-mi. W of Hwy. 441, Osceola.

Digital Facilities: Channel No. 48 (674-680 MHz). Power: 1000-kw max. visual. Antenna: 1496-ft. above av. terrain, 1470-ft. above ground, 1552-ft. above sea level.

Latitude 28° 08' 37"
Longitude 81° 07' 28"

Transmitter: 5.2-mi. S of Holoowaw, 2-mi. W of Hwy. 441, Osceola County.

FCC Digital File Number: BPCDT-990507KH (pending).

Note: Latitude and longitude coordinates shown are based on the North American Datum of 1927 (NAD 27) as currently required by the Mass Media Bureau of the FCC.

Ownership: Paxson Communications Corp. (Group Owner).

Began Operation: May 19, 1986. Sale to present owner from the Christian Network Inc. approved by FCC December 12, 1997. Sale to The Christian Network Inc. by Treasure Coast Communications Inc. approved by FCC June 21, 1995. Sale to Treasure Coast Communications by Beach Television Partners approved by FCC April 6, 1992.

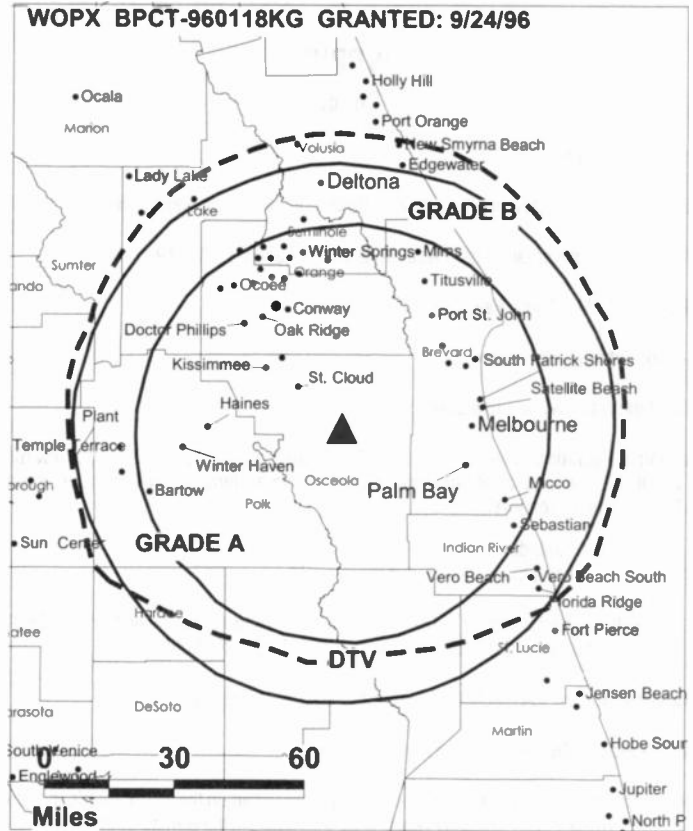
Personnel:

Frank D. Tenore, Vice President & General Manager.

Dave Hall, Chief Engineer.

Toni Kelley, Traffic Manager.

Highest 30 Sec. Rate: \$150.



City of License: Melbourne. **Station DMA:** Orlando-Daytona Beach-Melbourne. **Rank:** 21.

Circulation © 2000 Nielsen. Coverage based on Nielsen study.

Grand Total	Cable TV Households	Non-cable TV Households	Total TV Households
Estimated Station Totals*	884,200	244,530	1,128,730
Average Weekly Circulation (2000)	117,527	20,683	138,210
Average Daily Circulation (2000)			43,843
Station DMA Total	Cable TV Households	Non-cable TV Households	Total TV Households
Estimated Station Totals*	844,440	176,800	1,021,240
Average Weekly Circulation (2000)	113,312	16,350	129,662
Average Daily Circulation (2000)			41,606
Other DMA Total	Cable TV Households	Non-cable TV Households	Total TV Households
Estimated Station Totals*	39,760	67,730	107,490
Average Weekly Circulation (2000)	4,215	4,334	8,548
Average Daily Circulation (2000)			2,237

*Estimated station totals are sums of the Nielsen TV and Cable TV household estimates for each county in which the station registers viewing of more than 5% as per the Nielsen Survey Methods.

Florida—Orlando

WRBW Ch. 65

Network Service: UPN.

Licensee: United Television Inc., 132 S. Rodeo Dr., 4th Floor, Beverly Hills, CA 90212.

Studio: 2000 Universal Studio Plaza, Suite 200, Orlando, FL 32819.

Phone: 407-248-6500. **Fax:** 407-248-6520.

E-mail: wrbw@wrbw.com

Web Site: http://www.wrbw.com

Technical Facilities: Channel No. 65 (776-782 MHz). Authorized power: 5000-kw max. visual, 473-kw max. aural. Antenna: 1525-ft. above av. terrain, 1574-ft. above ground, 1639-ft. above sea level.

Latitude	28°	34'	51"
Longitude	81°	04'	32"

Requests CP for change to 5000-kw max. visual, 1613-ft. above av. terrain, 1587-ft. above ground, lat. 28° 36' 35", long. 81° 3' 35". BPCT-20000501ABK.

Transmitter: Near intersection of State Rtes. 420 & 419 Bithlo.

FCC Proposed Digital Channel Number: Ch. 41.

Note: Latitude and longitude coordinates shown are based on the North American Datum of 1927 (NAD 27) as currently required by the Mass Media Bureau of the FCC.

Ownership: United Television Inc.

Began Operation: June 6, 1994. Sale present owner from Rainbow Broadcasting Ltd. approved by FCC May 20, 1999 (Television Digest, Vol. 37:41). Sale pendts to News Corp. (Vol. 40:34).

Represented (sales): Seltel Inc.

Represented (legal): Hogan & Hartson LLP.

Represented (engineering): Denny & Associates PC.

Personnel:

David Schwartz, General Sales Manager.

Jay Rosenthal, Local Sales Manager.

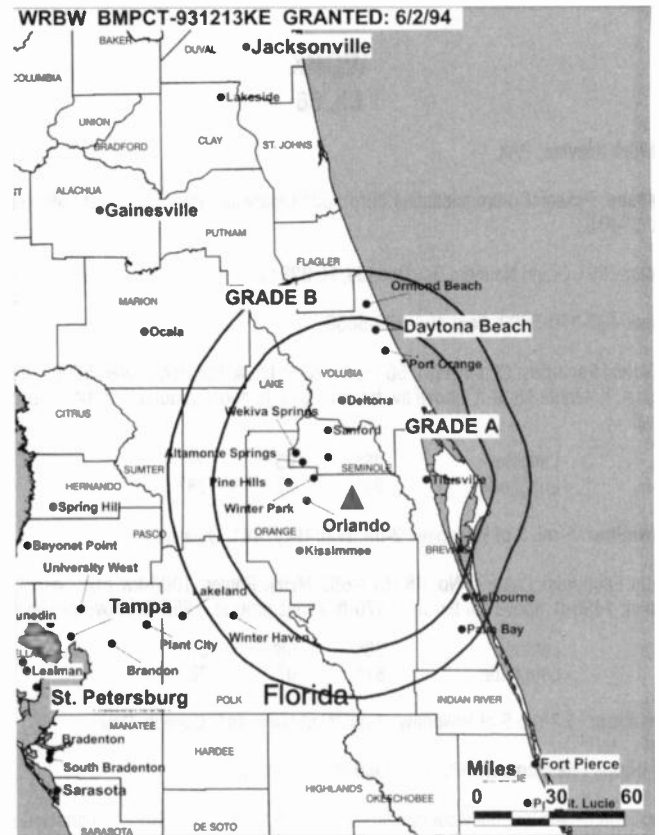
Robert Fusco, Chief Engineer.

Terry Walden, Program Director.

Lee Lopez, Promotion Director.

Pedro Castro, Business Manager.

Ed Stankay, Marketing & Development Director.



© 2001 Warren Communications News

Rates: On request.

City of License: Orlando. **Station DMA:** Orlando-Daytona Beach-Melbourne. **Rank:** 21.

Circulation © 2000 Nielsen. Coverage based on Nielsen study.

Grand Total	Cable	Non-cable	Total
	TV Households	TV Households	TV Households
Estimated Station Totals*	844,440	319,610	1,164,050
Average Weekly Circulation (2000)	255,488	62,317	317,805
Average Daily Circulation (2000)			111,670
Station DMA Total	Cable	Non-cable	Total
	TV Households	TV Households	TV Households
Estimated Station Totals*	844,440	257,480	1,101,920
Average Weekly Circulation (2000)	255,488	59,024	314,512
Average Daily Circulation (2000)			111,049
Other DMA Total	Cable	Non-cable	Total
	TV Households	TV Households	TV Households
Estimated Station Totals*	0	62,130	62,130
Average Weekly Circulation (2000)	0	3,293	3,293
Average Daily Circulation (2000)			621

*Estimated station totals are sums of the Nielsen TV and Cable TV household estimates for each county in which the station registers viewing of more than 5% as per the Nielsen Survey Methods.

Florida—Cocoa-Orlando

WTGL-TV Ch. 52

Network Service: Independent.

Licensee: Good Life Broadcasting Inc., 653 W. Michigan St., Orlando, FL 32805.

Studio: 653 W. Michigan St., Orlando, FL 32805.

Phone: 407-423-5200. **Fax:** 407-422-0120.

E-mail: ken@tv52.org

Web Site: http://www.tv52.org

Technical Facilities: Channel No. 52 (698-704 MHz). Authorized power: 4720-kw max. visual, 472-kw max. aural. Antenna: 934-ft. above av. terrain, 1005-ft. above ground, 1049-ft. above sea level.

Latitude	28°	18'	26"
Longitude	80°	54'	48"

Transmitter: Deseret Ranches, Star Rte. 1250, Melbourne.

FCC Proposed Digital Channel Number: Ch. 51.

Note: Latitude and longitude coordinates shown are based on the North American Datum of 1927 (NAD 27) as currently required by the Mass Media Bureau of the FCC.

Satellite Earth Stations: Comtech, 5-meter C-band; Harris, 3.5-meter C-band; M/A-Com receivers.

Ownership: Good Life Broadcasting Inc.

Began Operation: August 16, 1982.

Represented (legal): Leventhal, Senter & Lerman PLLC.

Represented (engineering): du Treil, Lundin & Rackley Inc.

Personnel:

Ken Mikesell, President & General Manager.

Cardin A. Hesselton, National Sales Manager & Program Director.

Keith Roberts, Chief Engineer.

Greg Mikesell, Promotion Director.

Kathy Wood, Finance Director.

Highest 30 Sec. Rate: \$100.



© 2001 Warren Communications News

City of License: Cocoa. **Station DMA:** Orlando-Daytona Beach-Melbourne. **Rank:** 21.

Circulation © 2000 Nielsen. Coverage based on Nielsen study.

Grand Total	Cable TV Households	Non-cable TV Households	Total TV Households
Estimated Station Totals*	37,340	0	37,340
Average Weekly Circulation (2000)	1,904	0	1,904
Average Daily Circulation (2000)			373
Station DMA Total	Cable TV Households	Non-cable TV Households	Total TV Households
Estimated Station Totals*	37,340	0	37,340
Average Weekly Circulation (2000)	1,904	0	1,904
Average Daily Circulation (2000)			373

*Estimated station totals are sums of the Nielsen TV and Cable TV household estimates for each county in which the station registers viewing of more than 5% as per the Nielsen Survey Methods.

Florida—Panama City

WJHG-TV Ch. 7

Network Service: NBC.

Licensee: WJHG-TV Licensee Corp., 8195 Front Beach Rd., Panama City Beach, FL 32407.

Studio: 8195 Front Beach Rd., Panama City Bch., FL 32407.

Phone: 850-234-2125. **Fax:** 850-233-6647.

E-mail: wjhg@wjhg.com

Web Site: <http://www.wjhg.com>

Technical Facilities: Channel No. 7 (174-180 MHz). Authorized power: 316-kw visual, 34.7-kw aural. Antenna: 870-ft. above av. terrain, 887-ft. above ground, 1026-ft. above sea level.

Latitude 30° 26' 00"
Longitude 85° 24' 51"

Transmitter: 22-mi. NE of Panama City, 0.85-mi. E of Youngstown Lookout Tower.

Digital Facilities: Channel No. 42 (638-644 MHz). Power: 913-kw max. visual. Antenna: 790-ft. above av. terrain, 780-ft. above ground.

Latitude 30° 26' 00"
Longitude 85° 24' 51"

FCC Digital File Number: BPCDT-19991014ABA. Granted: December 2, 1999.

Note: Latitude and longitude coordinates shown are based on the North American Datum of 1927 (NAD 27) as currently required by the Mass Media Bureau of the FCC.

Satellite Earth Station: SatCom, 7-meter C-band; Harris, Pinzone receivers.

News Services: AP, Conus.

Ownership: Gray Communications Systems Inc. (Group Owner).

Began Operation: December 1, 1953. Sale to present owner by Mel Wheeler approved by FCC June 29, 1960 (*Television Digest*, Vol. 16:19, 21, 28). Transfer of 96% from J. D. Manly to Mel Wheeler approved by FCC November 20, 1957 (Vol. 13:43, 47).

Represented (sales): Katz Continental Television.

Represented (legal): Venable, Baetjer, Howard & Civiletti LLP.

Personnel:

Terry Cole, President & General Manager.

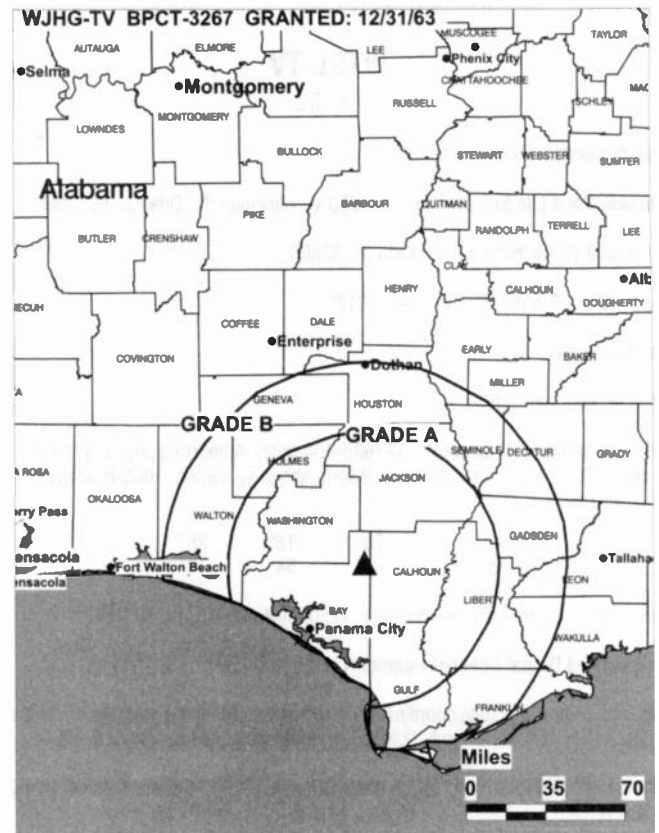
Joe Moore, News Director.

Kathy Fultz, Program Director.

Jon McKee, Production Manager.

Mark Gilland, Chief Engineer.

Sean Dixon, Promotion Director.



© 2001 Warren Communications News

Melania Covington, Business Manager.

Rates: On request.

City of License: Panama City. **Station DMA:** Panama City. **Rank:** 158.

Circulation © 2000 Nielsen. Coverage based on Nielsen study.

Grand Total	Cable TV Households	Non-cable TV Households	Total TV Households
Estimated Station Totals*	200,660	77,700	278,360
Average Weekly Circulation (2000)	117,330	33,125	150,455
Average Daily Circulation (2000)			78,794
Station OMA Total	Cable TV Households	Non-cable TV Households	Total TV Households
Estimated Station Totals*	79,750	40,640	120,390
Average Weekly Circulation (2000)	63,367	26,473	89,840
Average Daily Circulation (2000)			55,476
Other OMA Total	Cable TV Households	Non-cable TV Households	Total TV Households
Estimated Station Totals*	120,910	37,060	157,970
Average Weekly Circulation (2000)	53,964	6,652	60,615
Average Daily Circulation (2000)			23,317

*Estimated station totals are sums of the Nielsen TV and Cable TV household estimates for each county in which the station registers viewing of more than 5% as per the Nielsen Survey Methods.

Florida—Panama City

WMBB
Ch. 13

Network Service: ABC.

Licensee: Media General Broadcast Group., 100 N. Tampa St., Tampa, FL 33602.

Studio: 613 Harrison Ave., Panama City, FL 32401.

Mailing Address: Box 1340, Panama City, FL 32402.

Phone: 850-769-2313. **Fax:** 850-769-8231.

E-mail: admin@wmbb.com

Technical Facilities: Channel No. 13 (210-216 MHz). Authorized power: 316-kw visual, 31.6-kw aural. Antenna: 1434-ft. above av. terrain, 1430-ft. above ground, 1516-ft. above sea level.

Latitude 30° 21' 09"
Longitude 85° 23' 26"

Transmitter: 1-mi. ENE of Scotts Ferry & McGill Rds., 3-mi. ESE of Youngstown.

FCC Proposed Digital Channel Number: Ch. 19.

Note: Latitude and longitude coordinates shown are based on the North American Datum of 1927 (NAD 27) as currently required by the Mass Media Bureau of the FCC.

Satellite Earth Stations: Andrew, 4.5-meter; Andrew, 7.3-meter; Andrew, Avantek, Scientific-Atlanta receivers.

News Services: ABC NewsOne, AP, Conus, NIWS.

Ownership: Media General Inc. (Group Owner).

Began Operation: October 4, 1973. Sale to present owner by Spartan Communications Inc. approved by FCC March 22, 2000. Sale to Spartan Communications Inc. by Buford Television approved by FCC March 21, 1990. Sale to Buford by Octagon Broadcasting Co. approved by FCC December 5, 1986 (*Television Digest*, Vol. 26:42). Previous sale by Denver Brannen estate, Luther Edwin Thomas, et al., approved by FCC February 28, 1977 (Vol. 16:52).

Represented (sales): Blair Television.

Represented (legal): Dow, Lohnes & Albertson PLLC.

Represented (engineering): Denny & Associates PC.

Personnel:

Hugh V. Roche, General Manager.

Bill Byrd, General Sales Manager.

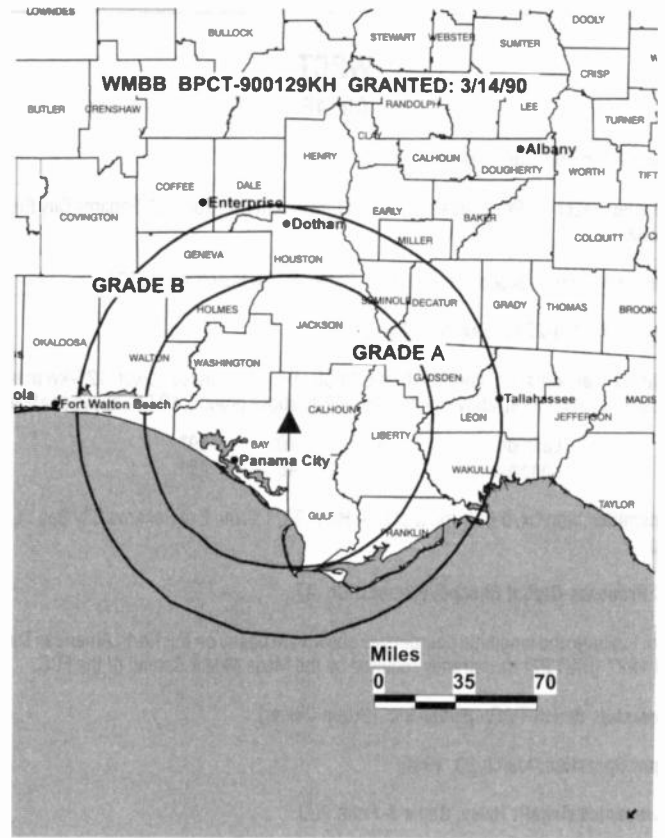
Wendell Nelson, Chief Engineer.

Larche Hardy, News Director.

Patti Clements, Program Director.

Cerise Ierardi, Promotion Manager.

Elizabeth Parker, Business Manager.



© 2001 Warren Communications News

Lisa Schofield, Production Manager.

Highest 30 Sec. Rate: \$300.

City of License: Panama City. **Station DMA:** Panama City. **Rank:** 158.

Circulation © 2000 Nielsen. Coverage based on Nielsen study.

Grand Total	Cable TV Households	Non-cable TV Households	Total TV Households
Estimated Station Totals*	160,900	74,680	235,580
Average Weekly Circulation (2000)	68,029	31,481	99,510
Average Daily Circulation (2000)			52,553
Station DMA Total	Cable TV Households	Non-cable TV Households	Total TV Households
Estimated Station Totals*	79,750	40,640	120,390
Average Weekly Circulation (2000)	59,768	26,231	85,999
Average Daily Circulation (2000)			48,051
Other DMA Total	Cable TV Households	Non-cable TV Households	Total TV Households
Estimated Station Totals*	81,150	34,040	115,190
Average Weekly Circulation (2000)	8,261	5,250	13,511
Average Daily Circulation (2000)			4,502

*Estimated station totals are sums of the Nielsen TV and Cable TV household estimates for each county in which the station registers viewing of more than 5% as per the Nielsen Survey Methods.

Florida—Panama City Beach

WPCT Ch. 46

Network Service: Independent.

Licensee: Beach TV Properties Inc., 8317 Front Beach Rd., Suite 23, Panama City Beach, FL 32407.

Studio: 8317 Front Beach Rd., Suite 23, Panama City Beach, FL 32407.

Phone: 850-234-2773. **Fax:** 850-234-1179.

Technical Facilities: Channel No. 46 (662-668 MHz). Authorized power: 126-kw max. visual. Antenna: 193-ft. above av. terrain, 180-ft. above ground, 197-ft. above sea level.

Latitude	30°	10'	59"
Longitude	85°	46'	42"

Transmitter: Approx. 0.062-mi. S of U.S. Hwy. 98, 1.2-mi. E of Panama City Beach, Bay Co.

FCC Proposed Digital Channel Number: Ch. 47.

Note: Latitude and longitude coordinates shown are based on the North American Datum of 1927 (NAD 27) as currently required by the Mass Media Bureau of the FCC.

Ownership: Beach TV Properties Inc. (Group Owner).

Began Operation: March 20, 1995.

Represented (legal): Haley, Bader & Potts PLC.

Represented (engineering): Dataworld.

Personnel:

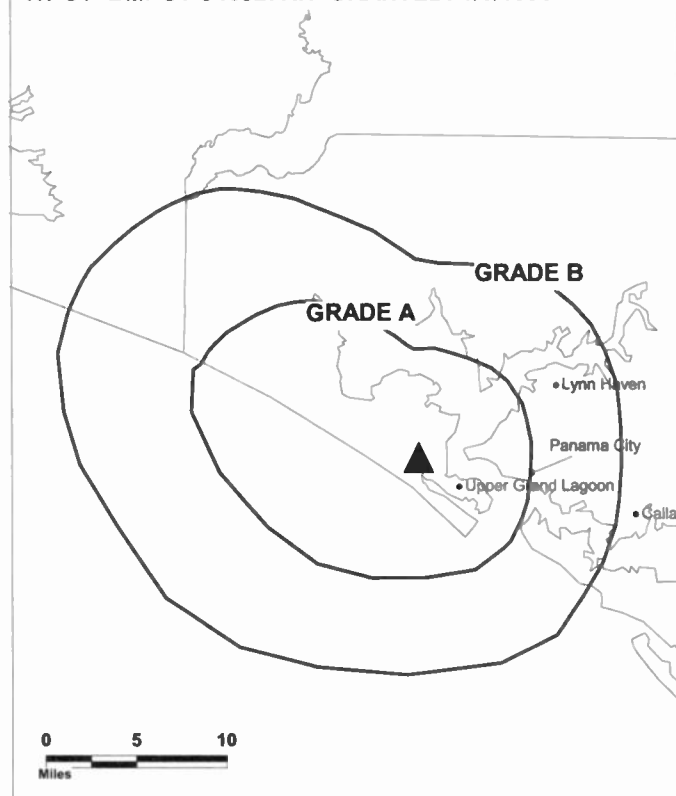
Toni Davis, President & Program Director.

Jud Colley, Vice President & General Manager.

Myron Hines, Vice President, Production.

Kevin Mirek, General Sales Manager.

WPCT BMPCT-940927KH GRANTED: 1/6/1995



© 2001 Warren Communications News

Wade Thomaston, Chief Engineer.

Rates: On request.

City of License: Panama City Beach. **Station DMA:** Panama City. **Rank:** 158.

Nielsen Data: Not available.

Florida—Panama City

WPGX
Ch. 28

Network Service: FOX.

Licensee: Waitt License Co. of Florida Inc., 13906 Gold Circle, Suite 201, Omaha, NE 68144.

Studio: Fox TV Center, 637 Luverne Ave., Panama City, FL 32401.

Phone: 850-784-0028. **Fax:** 850-784-1773.

E-mail: fox28tv@aol.com

Technical Facilities: Channel No. 28 (554-560 MHz). Authorized power: 1250-kw max. visual. Antenna: 747-ft. above av. terrain, 724-ft. above ground, 820-ft. above sea level.

Latitude 30° 23' 42"
Longitude 85° 32' 02"

Transmitter: 400-ft. W of Florida SR 2301, 0.25-mi. N of intersection with Hwy. 388.

Digital Facilities: Channel No. 29 (560-566 MHz). Power: 1000-kw max. visual. Antenna: 738-ft. above av. terrain, 725-ft. above ground.

Latitude 30° 23' 42"
Longitude 85° 32' 02"

FCC Digital File Number: BPCDT-20000426AAK (pending).

Note: Latitude and longitude coordinates shown are based on the North American Datum of 1927 (NAD 27) as currently required by the Mass Media Bureau of the FCC.

Satellite Earth Stations: AFC, 3.7-meter Ku & C-band; AFC, 4.7-meter C-band; AFC, 7-meter Ku & C-band.

Ownership: Waitt Broadcasting Inc. (Group Owner).

Began Operation: May 20, 1988. Sale to Ashling Broadcast Group LP by Family Group Ltd. approved by FCC March 6, 1990. Sale to Wicks Broadcast Group approved by FCC January 15, 1997 (*Television Digest*, Vol. 36:45). Sale to present owner from Wicks Broadcast Group approved by FCC October 28, 1999.

Represented (sales): Settel Inc.

Personnel:

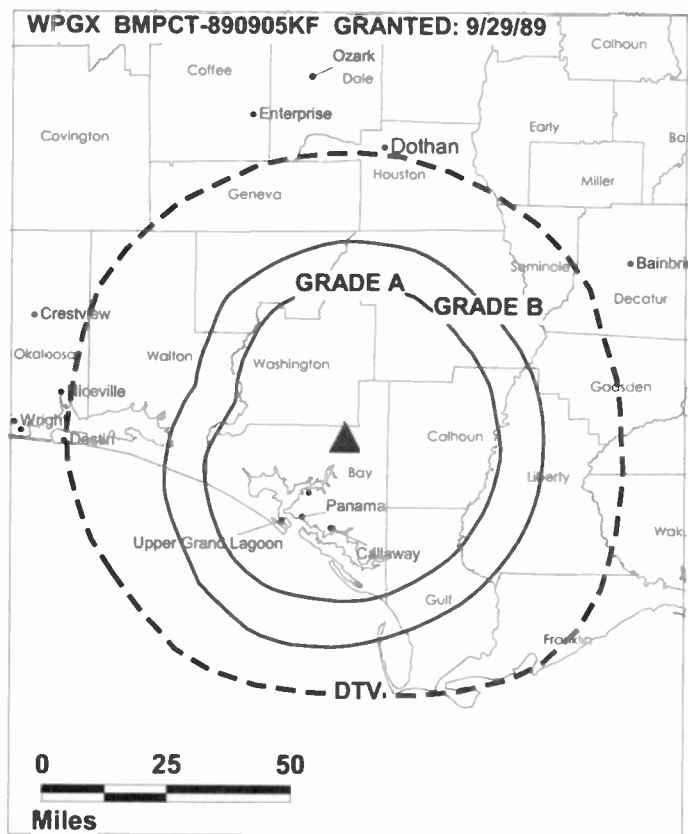
Kevin L. Harlan, General Manager.

Kerry Silha, Sales Manager.

Lee Flynn, Marketing & Promotion Director.

Al Shook, Chief Engineer.

Sue Stewart, Program Director.



Dunkin McLane, Business Manager.

Rates: On request.

City of License: Panama City. Station DMA: Panama City. Rank: 158.

Circulation © 2000 Nielsen. Coverage based on Nielsen study.

Grand Total	Cable TV Households	Non-cable TV Households	Total TV Households
Estimated Station Totals*	79,750	39,910	119,660
Average Weekly Circulation (2000)	36,696	9,430	46,126
Average Daily Circulation (2000)			16,171
Station DMA Total	Cable TV Households	Non-cable TV Households	Total TV Households
Estimated Station Totals*	79,750	39,910	119,660
Average Weekly Circulation (2000)	36,696	9,430	46,126
Average Daily Circulation (2000)			16,171

*Estimated station totals are sums of the Nielsen TV and Cable TV household estimates for each county in which the station registers viewing of more than 5% as per the Nielsen Survey Methods.

Florida—Pensacola-Mobile, Alabama

WEAR-TV Ch. 3

Network Service: ABC.

Licensee: WEAR Licensee Inc., 10706 Beaver Dam Rd., Cockeysville, MD 21030.

Studio: 4990 Mobile Hwy., Pensacola, FL 32506.

Mailing Address: Box 12278, Pensacola, FL 32581.

Phones: 850-456-3333 (Pensacola); 334-433-3333 (Mobile). **Fax:** 850-455-0159.

E-mail: wear@weartv.com

Technical Facilities: Channel No. 3 (60-66 MHz). Authorized power: 100-kw visual, 14.8-kw aural. Antenna: 1220-ft. above av. terrain, 1284-ft. above ground, 1394-ft. above sea level.

Latitude	30°	37'	38"
Longitude	87°	37'	31"

Transmitter: Robertsdale, AL.

Digital Facilities: Channel No. 17 (488-494 MHz). Power: 1000-kw max. visual. Antenna: 1900-ft. above av. terrain, 1873-ft. above ground.

Latitude	30°	36'	45"
Longitude	87°	38'	43"

FCC Digital File Number: BPCDT-19991028AEX (pending).

Note: Latitude and longitude coordinates shown are based on the North American Datum of 1927 (NAD 27) as currently required by the Mass Media Bureau of the FCC.

Satellite Earth Stations: Andrew, 4.5-meter C-band; Andrew, 7.3-meter C-band; Harris, 6.1-meter C-band; Paraclipse, 5-meter Ku & C-band; Vertex, 4-meter Ku-band.

SNG Mobile Dish: BMS, C-band.

News Services: ABC NewsOne, AP.

LMA: Local marketing agreement with WFGX (W), Fort Walton Beach.

Ownership: Sinclair Broadcast Group Inc. (Group Owner).

Began Operation: January 13, 1954. Sale to present owner by William G. Evans, Trustee for Heritage Media Corp., approved by FCC October 8, 1997 (*Television Digest*, Vol. 37:29). Sale to Heritage Media Corp. by Rollins Communications approved by FCC September 19, 1986. Sale to Rollins Communications by Charles W. Smith, Mel Wheeler and associates approved by FCC May 6, 1959 (*Television Digest*, Vol. 15:14, 19).

Represented (sales): Harrington, Righter & Parsons Inc.

Represented (legal): Shaw Pittman.

Personnel:

Carl Leahy, President & General Manager.

J. Landon Smith, Operations Manager.

Beth Worsham, General Sales Manager.

John Merrill, Regional Sales Manager.

Debra Currie, Local Sales Manager.

Dana Wiggins, National Sales Manager.



© 2001 Warren Communications News

Dave Brown, Chief Engineer.

S. Peter Neumann, News Director.

Kathy Dunagan, Promotion Director.

Sue Straughn, Public Service Director.

Rates: On request.

City of License: Pensacola. **Station DMA:** Mobile-Pensacola. **Rank:** 62.

Circulation © 2000 Nielsen. Coverage based on Nielsen study.

Grand Total	Cable TV Households	Non-cable TV Households	Total TV Households
Estimated Station Totals*	400,890	124,370	525,260
Average Weekly Circulation (2000)	265,294	68,312	333,606
Average Daily Circulation (2000)			178,398
Station DMA Total	Cable TV Households	Non-cable TV Households	Total TV Households
Estimated Station Totals*	343,420	111,540	454,960
Average Weekly Circulation (2000)	258,511	67,210	325,721
Average Daily Circulation (2000)			176,205
Other DMA Total	Cable TV Households	Non-cable TV Households	Total TV Households
Estimated Station Totals*	57,470	12,830	70,300
Average Weekly Circulation (2000)	6,783	1,102	7,884
Average Daily Circulation (2000)			2,193

*Estimated station totals are sums of the Nielsen TV and Cable TV household estimates for each county in which the station registers viewing of more than 5% as per the Nielsen Survey Methods.

Florida—Fort Walton Beach-Mobile, Alabama

WFGX Ch. 35

Network Service: WBN.

Licensee: Television Fit for Life Inc., 3122 E. Colonial Dr., Orlando, FL 32803.

Studio: 105 Beach Dr., Suite B-1, Fort Walton Beach, FL 32548.

Phone: 850-863-3535. **Fax:** 850-862-7659.

Web Site: <http://www.wfgxtv.com>

Technical Facilities: Channel No. 35 (596-602 MHz). Authorized power: 826.08-kw visual, 99.13-kw aural. Antenna: 197-ft. above av. terrain, 250-ft. above ground, 262-ft. above sea level.

Latitude	30°	26'	36"
Longitude	86°	35'	56"

Holds CP for change to 509-kw max. visual, 197-ft. above av. terrain, 223-ft. above ground, 236-ft. above sea level, transmitter to 105 Beach Dr., Fort Walton Beach. BPCT-990225KE.

Transmitter: Off Race Track Rd., Fort Walton Beach.

FCC Proposed Digital Channel Number: Ch. 25.

Note: Latitude and longitude coordinates shown are based on the North American Datum of 1927 (NAD 27) as currently required by the Mass Media Bureau of the FCC.

LMA: Local marketing agreement with WEAR-TV (A), Mobile-Pensacola.

Ownership: Carl Scariata Jr.

Began Operation: April 7, 1987. Sale to present owner by Bowers Network Inc. approved by FCC March 8, 1994.

Personnel:

Carl Leahy, General Manager.

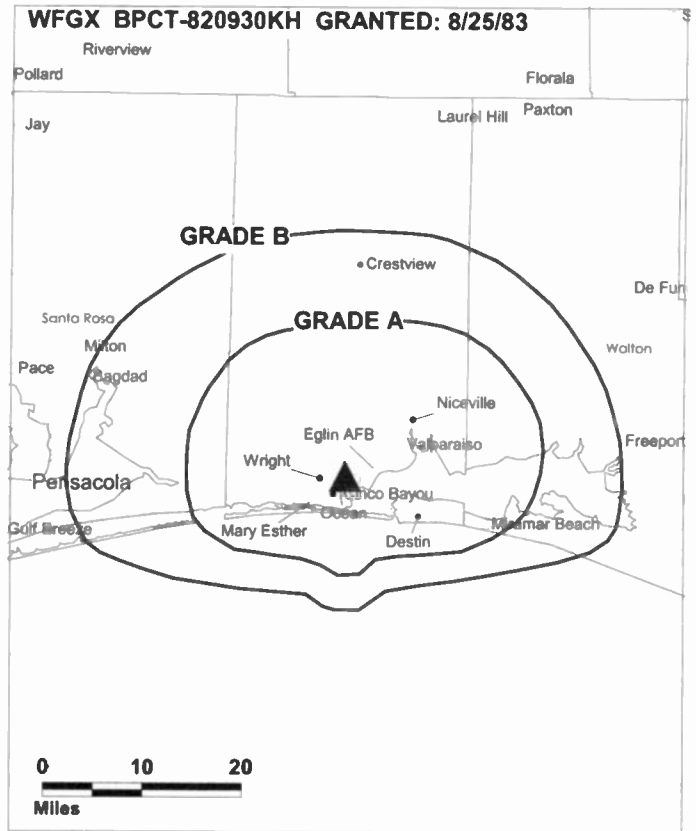
Joe Smith, Operations Manager.

Sheila Mortensen, Sales Manager.

Art Ellington, Chief Engineer.

Rates: On request.

City of License: Fort Walton Beach. **Station DMA:** Mobile-Pensacola. **Rank:** 62.



© 2001 Warren Communications News

Circulation © 2000 Nielsen. Coverage based on Nielsen study.

Grand Total	Cable TV Households	Non-cable TV Households	Total TV Households
Estimated Station Totals*	180,250	6,230	186,480
Average Weekly Circulation (2000)	43,118	629	43,747
Average Daily Circulation (2000)			12,255
Station DMA Total	Cable TV Households	Non-cable TV Households	Total TV Households
Estimated Station Totals*	180,250	6,230	186,480
Average Weekly Circulation (2000)	43,118	629	43,747
Average Daily Circulation (2000)			12,255

*Estimated station totals are sums of the Nielsen TV and Cable TV household estimates for each county in which the station registers viewing of more than 5% as per the Nielsen Survey Methods.

Florida—Pensacola

WHBR Ch. 33

Network Service: Independent.

Grantee: Christian TV Corp. of Pensacola/Mobile Inc., Box 2633, Pensacola, FL 32513.

Studio: 22080 County Rd. 64, Robertsdale, AL 36567.

Mailing Address: Box 2633, Pensacola, FL 32513.

Phone: 850-433-8633. **Fax:** 850-438-8503.

E-mail: dmayo@whbr.org

Web Site: <http://www.whbr.org>

Technical Facilities: Channel No. 33 (584-590 MHz). Authorized power: 3500-kw max. visual, 300-kw max. aural. Antenna: 1365-ft. above av. terrain, 1330-ft. above ground, 1472-ft. above sea level.

Latitude	30°	37'	35"
Longitude	87°	38'	50"

Holds CP for change to 3470-kw max. visual, 1362-ft. above av. terrain, 1332-ft. above ground, 1473-ft. above sea level. BPCT-20000609ABP.

Transmitter: 22080 County Rd. 64, Robertsdale, AL.

Digital Facilities: Channel No. 34 (590-596 MHz). Power: 130-kw max. visual. Antenna: 1361-ft. above av. terrain, 1332-ft. above ground.

Latitude	30°	37'	35"
Longitude	87°	38'	50"

FCC Digital File Number: BPCDT-19991028AFO (pending).

Note: Latitude and longitude coordinates shown are based on the North American Datum of 1927 (NAD 27) as currently required by the Mass Media Bureau of the FCC.

Satellite Earth Station: RCA, 10-meter Ku-band.

Ownership: Christian Television Corp. Inc. (Group Owner).

Began Operation: January 26, 1986.

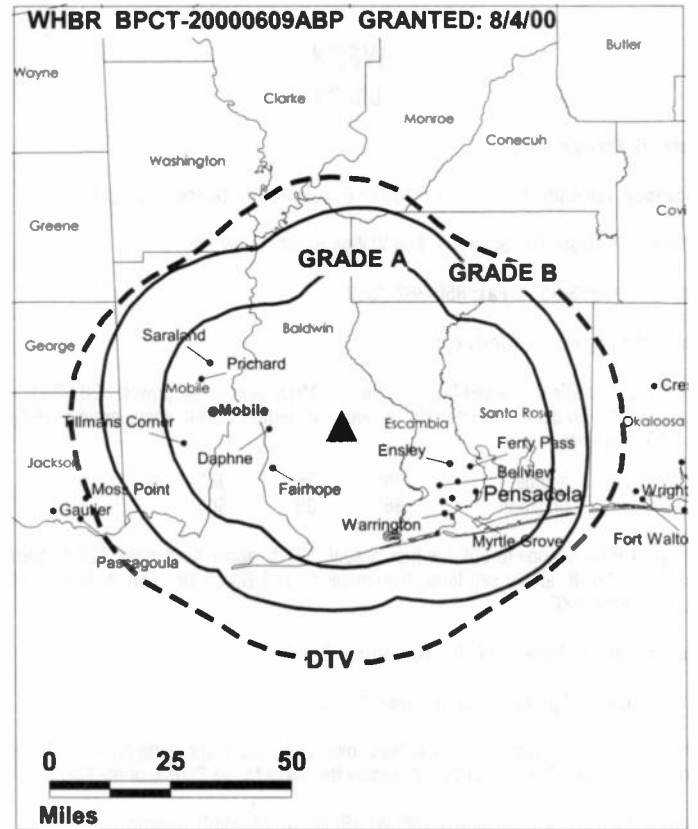
Represented (legal): Hardy & Carey LLP.

Represented (engineering): Cohen, Dippell & Everist PC.

Personnel:

David L. Mayo Jr., General Manager.

Dave Miniard, Chief Engineer.



Highest 30 Sec. Rate: \$55.

City of License: Pensacola. **Station DMA:** Mobile-Pensacola. **Rank:** 62.

Circulation © 2000 Nielsen. Coverage based on Nielsen study.

Grand Total	Cable TV Households	Non-cable TV Households	Total TV Households
Estimated Station Totals*	229,270	69,480	298,750
Average Weekly Circulation (2000)	13,861	5,874	19,735
Average Daily Circulation (2000)			5,518
Station DMA Total	Cable TV Households	Non-cable TV Households	Total TV Households
Estimated Station Totals*	229,270	69,480	298,750
Average Weekly Circulation (2000)	13,861	5,874	19,735
Average Daily Circulation (2000)			5,518

*Estimated station totals are sums of the Nielsen TV and Cable TV household estimates for each county in which the station registers viewing of more than 5% as per the Nielsen Survey Methods.

Florida—Pensacola

WJTC
Ch. 44

Network Service: UPN.

Licensee: Mercury Broadcasting Co. Inc., 661 Azalea Rd., Mobile, AL 36609.

Studio: 661 Azalea Rd., Mobile, AL 36609.

Phone: 334-602-1544. **Fax:** 334-602-1547.

Web Site: <http://www.wjtc.com/>

Technical Facilities: Channel No. 44 (650-656 MHz). Authorized power: 3310-kw max. visual, 331-kw max. aural. Antenna: 1500-ft. above av. terrain, 1489-ft. above ground, 1622-ft. above sea level.

Latitude 30° 35' 18"
Longitude 87° 33' 16"

Transmitter: Hwy. 87, 0.9-mi. S of Hwy. 10, Elsanor, AL.

Digital Facilities: Channel No. 45 (656-662 MHz). Power: 1000-kw max. visual. Antenna: 1896-ft. above av. terrain, 1906-ft. above ground.

Latitude 30° 36' 37"
Longitude 87° 36' 26"

FCC Digital File Number: BPCDT-19991025AEC (pending).

Note: Latitude and longitude coordinates shown are based on the North American Datum of 1927 (NAD 27) as currently required by the Mass Media Bureau of the FCC.

Satellite Earth Stations: Comtech, 5-meter C-band; Comtech, 7-meter C-band; RCA, 3.5-meter Ku-band; Pinzone, RCA receivers.

LMA: Local marketing agreement with WPMI (N), Mobile, AL-Pensacola, FL.

Ownership: Mercury Broadcasting Co. Inc. (Group Owner).

Began Operation: December 24, 1984. Sale pends to Clear Channel Broadcasting Inc. Sale to present owner approved by FCC March 30, 1992 (*Television Digest*, Vol. 32:24). Sale to Channel 44 Ltd. by Camex TV Inc. approved by FCC November 7, 1988.

Represented (sales): Seltel Inc.

Personnel:

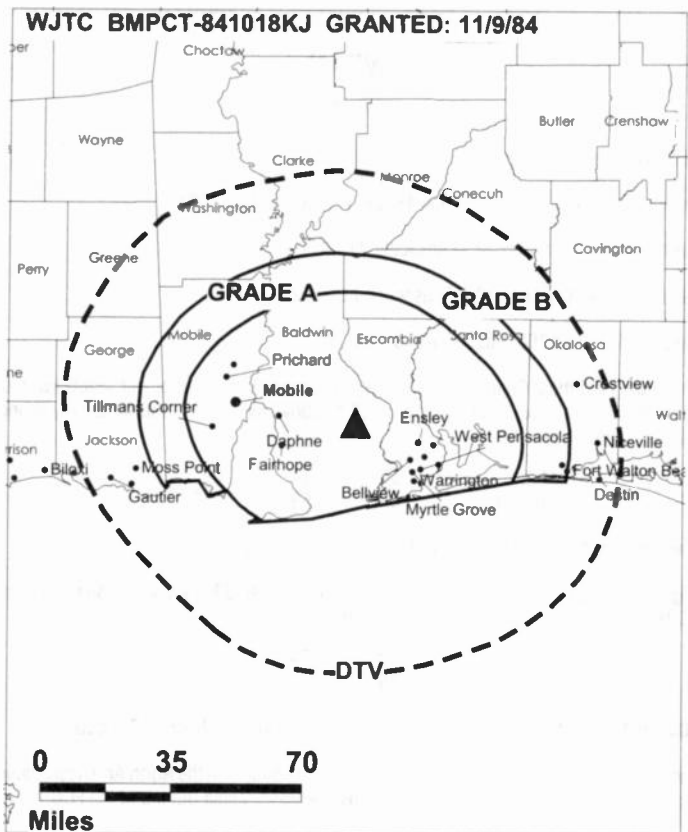
Sharon Moloney, General Manager.

Chris Kalifeh, General Sales Manager.

Bob Herron, National Sales Manager.

Dion Rigsby, Chief Engineer.

Joe Raia, News Director.



Jean Stanley, Promotion Manager.

Highest 30 Sec. Rate: \$225.

City of License: Pensacola. **Station DMA:** Mobile-Pensacola. **Rank:** 62.

Circulation © 2000 Nielsen. Coverage based on Nielsen study.

Grand Total	Cable TV Households	Non-cable TV Households	Total TV Households
Estimated Station Totals*	337,780	111,540	449,320
Average Weekly Circulation (2000)	122,609	33,028	155,637
Average Daily Circulation (2000)			53,489
Station DMA Total	Cable TV Households	Non-cable TV Households	Total TV Households
Estimated Station Totals*	337,780	111,540	449,320
Average Weekly Circulation (2000)	122,609	33,028	155,637
Average Daily Circulation (2000)			53,489

*Estimated station totals are sums of the Nielsen TV and Cable TV household estimates for each county in which the station registers viewing of more than 5% as per the Nielsen Survey Methods.

Florida—Fort Walton Beach-Pensacola

WPAN Ch. 53

Network Service: Independent.

Licensee: Franklin Media Inc., Box 18126, Pensacola, FL 32523.

Studio: 2105 W. Gregory St., Pensacola, FL 32505.

Mailing Address: Box 18126, Pensacola, FL 32523.

Phone: 850-433-1766. **Fax:** 850-433-1641.

Technical Facilities: Channel No. 53 (704-710 MHz). Authorized power: 3088-kw max. visual, 308-kw max. aural. Antenna: 722-ft. above av. terrain, 686-ft. above ground, 732-ft. above sea level.

Latitude	30°	24'	09"
Longitude	86°	59'	35"

Transmitter: Approx. 23.2-mi. W of center of Fort Walton Beach.

Digital Facilities: Channel No. 40 (626-632 MHz). Power: 33.5-kw max. visual. Antenna: 718-ft. above av. terrain, 692-ft. above ground.

Latitude	30°	24'	09"
Longitude	86°	59'	35"

FCC Digital File Number: BPCDT-19991029AGW. Granted: March 17, 2000.

Note: Latitude and longitude coordinates shown are based on the North American Datum of 1927 (NAD 27) as currently required by the Mass Media Bureau of the FCC.

Ownership: Franklin Media Inc.

Began Operation: February 14, 1984. Sale pends to B&C Communications LLC. Sale to present owner by Elbert R. Davis, et al., approved by FCC February 22, 1988. Left air May 22, 1989. Returned to air November 1, 1993.

Represented (legal): Baraff, Koerner & Olender PC.

Personnel:

John Franklin, General Manager.



© 2001 Warren Communications News

Howard Smith, Chief Engineer.

Highest 30 Sec. Rate: \$75.

City of License: Fort Walton Beach. **Station DMA:** Mobile-Pensacola. **Rank:** 62.

Nielsen Data: Not available.

Florida—Tallahassee-Thomasville, Georgia

WCTV Ch. 6

Network Service: CBS.

Licensee: WCTV Licensee Corp., 126 N. Washington St, Albany, GA 31702.

Studio: County Road 12, Tallahassee, FL 32312.

Mailing Address: Box 3048, Tallahassee, FL 32315.

Phone: 850-893-6666. **Fax:** 850-892-5193.

Technical Facilities: Channel No. 6 (82-88 MHz). Authorized power: 97.5-kw visual, 19.5-kw aural. Antenna: 2031-ft. above av. terrain, 1966-ft. above ground, 2188-ft. above sea level.

Latitude 30° 40' 13"
Longitude 83° 56' 26"

Transmitter: Roddenberry Rd., 3.5-mi. SE of Metcalf.

FCC Proposed Digital Channel Number: Ch. 52.

Note: Latitude and longitude coordinates shown are based on the North American Datum of 1927 (NAD 27) as currently required by the Mass Media Bureau of the FCC.

Satellite Earth Stations: Transmit/receive Scientific-Atlanta, 10-meter; Scientific-Atlanta, 4.6-meter; Scientific-Atlanta, 7-meter; DX Engineering, Scientific-Atlanta receivers.

News Service: AP.

Ownership: Gray Communications Systems Inc. (Group Owner).

Began Operation: September 15, 1955. Sale to Gray Communications approved by FCC September 27, 1996 (*Television Digest*, Vol. 35:52; 36:41).

Represented (sales): Katz Communications Inc.

Personnel:

Jere Pigue, President & General Manager.

Melvin Blank, Operations Manager.

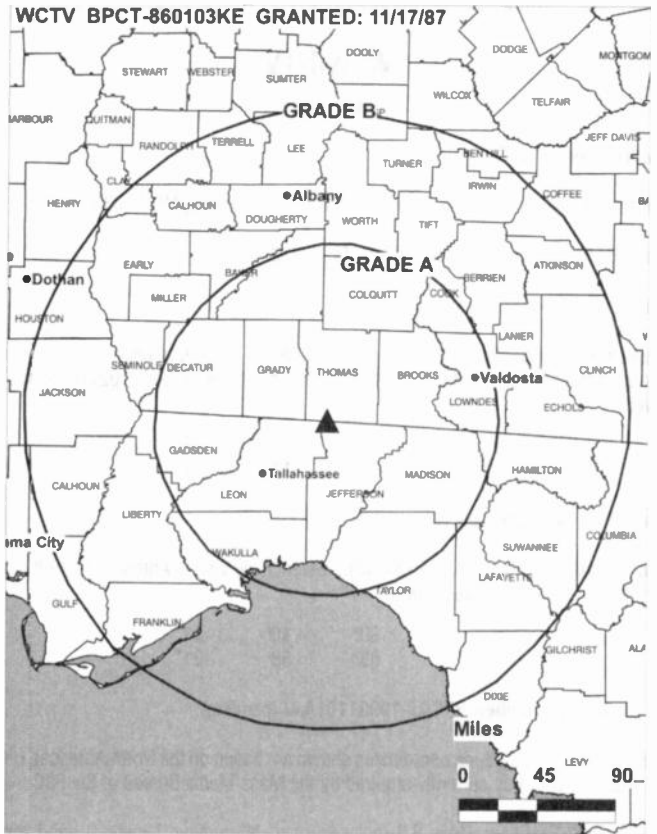
Mike Smith, News Director.

Elliott Toole, Promotion Director.

Bob Morgan, Chief Engineer.

Highest 30 Sec. Rate: \$950.

City of License: Thomasville, GA. **Station DMA:** Tallahassee-Thomasville. **Rank:** 110.



© 2001 Warren Communications News

Circulation © 2000 Nielsen. Coverage based on Nielsen study.

Grand Total	Cable TV Households	Non-cable TV Households	Total TV Households
Estimated Station Totals*	233,670	136,310	369,980
Average Weekly Circulation (2000)	166,703	65,376	232,079
Average Daily Circulation (2000)			130,805
Station DMA Total	Cable TV Households	Non-cable TV Households	Total TV Households
Estimated Station Totals*	145,400	68,780	214,180
Average Weekly Circulation (2000)	117,450	45,669	163,119
Average Daily Circulation (2000)			99,518
Other DMA Total	Cable TV Households	Non-cable TV Households	Total TV Households
Estimated Station Totals*	88,270	67,530	155,800
Average Weekly Circulation (2000)	49,254	19,706	68,960
Average Daily Circulation (2000)			31,286

*Estimated station totals are sums of the Nielsen TV and Cable TV household estimates for each county in which the station registers viewing of more than 5% as per the Nielsen Survey Methods.

Florida—Tallahassee

WTWC-TV Ch. 40

Network Service: NBC.

Licensee: WTWC Inc., 10706 Beaver Dam Rd., Cockeysville, MD 21030.

Studio: 8440 Deeriak Rd., Tallahassee, FL 32312.

Phone: 850-893-4140. **Fax:** 850-893-6974.

Technical Facilities: Channel No. 40 (626-632 MHz). Authorized power: 3160-kw max. visual. Antenna: 883-ft. above av. terrain, 797-ft. above ground, 1027-ft. above sea level.

Latitude 30° 35' 12"
Longitude 84° 14' 11"

Transmitter: 8440 Deeriak Rd.

Digital Facilities: Channel No. 2 (54-60). Power: 7-kw visual. Antenna: 1785-ft. above av. terrain, 1789-ft. above ground.

Latitude 30° 40' 51"
Longitude 83° 58' 21"

FCC Digital File Number: BPCDT-19991101AJV (pending).

Note: Latitude and longitude coordinates shown are based on the North American Datum of 1927 (NAD 27) as currently required by the Mass Media Bureau of the FCC.

Satellite Earth Stations: Harris, 8.3-meter Ku-band; Microdyne, 7-meter C-band; Prosat, 3-meter C-band; Harris, Microdyne receivers.

News Service: AP.

Ownership: Sinclair Broadcast Group Inc. (Group Owner).

Began Operation: April 21, 1983. Assignment of license from Holt-Robinson Television to Thomas M. Duddy, Receiver, approved by FCC May 21, 1993. Sale to Soundview Media by Thomas M. Duddy approved by FCC October 21, 1994, but not consummated. Sale to Guy Gannett Communications approved by FCC August 1, 1996. Sale to present owner from Guy Gannett Communications approved by FCC April 5, 1999 (*Television Digest*, Vol. 38:36, 37).

Represented (sales): Settel Inc.; Canadian Communications Co.

Represented (legal): Dow, Lohnes & Albertson PLLC.

Represented (engineering): du Treil, Lundin & Rackley Inc.

Personnel:

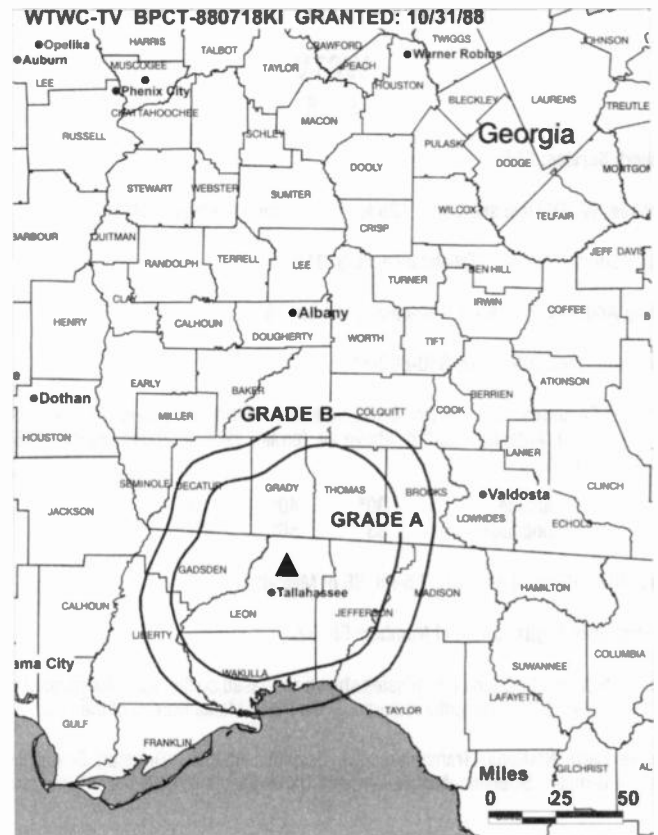
Maria Moore, President & General Manager.

Dave Greubel, General Sales Manager.

Alan Young, Local Sales Manager.

Janice Gargus, Program Director.

Barbara Roth, Business Manager.



© 2001 Warren Communications News

Don Shafer, News Director.

Highest 30 Sec. Rate: \$1300.

City of License: Tallahassee. **Station DMA:** Tallahassee-Thomasville. **Rank:** 110.

Circulation © 2000 Nielsen. Coverage based on Nielsen study.

Grand Total	Cable TV Households	Non-cable TV Households	Total TV Households
Estimated Station Totals*	145,480	45,150	190,630
Average Weekly Circulation (2000)	79,495	12,889	92,384
Average Daily Circulation (2000)			41,686
Station DMA Total	Cable TV Households	Non-cable TV Households	Total TV Households
Estimated Station Totals*	143,900	45,150	189,050
Average Weekly Circulation (2000)	79,068	12,889	91,957
Average Daily Circulation (2000)			41,614
Other DMA Total	Cable TV Households	Non-cable TV Households	Total TV Households
Estimated Station Totals*	1,580	0	1,580
Average Weekly Circulation (2000)	427	0	427
Average Daily Circulation (2000)			73

*Estimated station totals are sums of the Nielsen TV and Cable TV household estimates for each county in which the station registers viewing of more than 5% as per the Nielsen Survey Methods.

Florida—Tallahassee

WTXL-TV Ch. 27

Network Service: ABC.

Licensee: Media Venture Management Inc., 1650 Tysons Blvd., Suite 790, McLean, VA 22102.

Studio: 8927 Thomasville Rd., Tallahassee, FL 32312.

Phone: 850-893-3127. **Fax:** 850-668-0423.

E-mail: news@wtd.com

Web Site: http://www.wbd.com

Technical Facilities: Channel No. 27 (548-554 MHz). Authorized power: 2690-kw max. visual. Antenna: 1699-ft. above av. terrain, 1683-ft. above ground, 1841-ft. above sea level.

Latitude 30° 40' 06"
Longitude 83° 58' 10"

Transmitter: E side of U.S. 319, 6.6-mi. NNE of Tallahassee city limits.

Digital Facilities: Channel No. 22 (518-524 MHz). Power: 250-kw max. visual. Antenna: 1630-ft. above av. terrain, 1600-ft. above ground.

Latitude 30° 40' 06"
Longitude 83° 58' 06"

FCC Digital File Number: BPCDT-19991028ADJ (pending).

Note: Latitude and longitude coordinates shown are based on the North American Datum of 1927 (NAD 27) as currently required by the Mass Media Bureau of the FCC.

Satellite Earth Stations: Transmit/receive AFC, 5-meter Ku-band; Vertex, 5-meter Ku-band; M/A-Com, Scientific-Atlanta receivers.

News Services: AP, Conus.

Ownership: Media Venture Management Inc.

Began Operation: September 16, 1976. Sale to Tallahassee 27 Ltd. Partnership by E. C. Allen approved by FCC January 27, 1984. Sale to Tallahassee Channel 27 Inc. approved by FCC August 28, 1991. Sale to present owner approved by FCC May 26, 1993 (*Television Digest*, Vol. 33:19). Proposed sale to Hughes Broadcasting Partners II Ltd. dismissed by FCC October 7, 1996.

Represented (sales): Blair Television.

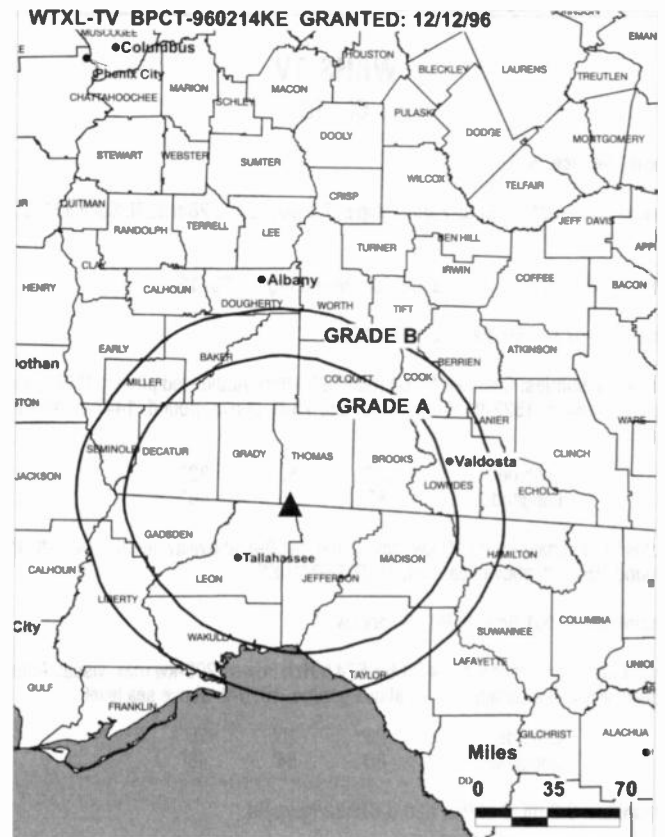
Personnel:

Denis LeClair, Vice President & General Manager.

Steve Rollison, News Director.

Mike Plummer, Promotion Director.

Rob Carr, Chief Engineer.



© 2001 Warren Communications News

Rates: On request.

City of License: Tallahassee. **Station DMA:** Tallahassee-Thomasville. **Rank:** 110.

Circulation © 2000 Nielsen. Coverage based on Nielsen study.

Grand Total	Cable TV Households	Non-cable TV Households	Total TV Households
Estimated Station Totals*	162,940	87,080	250,020
Average Weekly Circulation (2000)	94,172	26,672	120,843
Average Daily Circulation (2000)			49,062
Station OMA Total	Cable TV Households	Non-cable TV Households	Total TV Households
Estimated Station Totals*	143,900	68,780	212,680
Average Weekly Circulation (2000)	91,889	23,262	115,151
Average Daily Circulation (2000)			47,226
Other OMA Total	Cable TV Households	Non-cable TV Households	Total TV Households
Estimated Station Totals*	19,040	18,300	37,340
Average Weekly Circulation (2000)	2,283	3,409	5,692
Average Daily Circulation (2000)			1,836

* Estimated station totals are sums of the Nielsen TV and Cable TV household estimates for each county in which the station registers viewing of more than 5% as per the Nielsen Survey Methods.

Florida—Tampa

WBHS-TV Ch. 50

Network Service: HSN.

Licensee: USA Station Group Partnership of Tampa, 12425 28th St. N, Suite 301, St. Petersburg, FL 33716.

Studio: 12425 28th St. N, Suite 301, St. Petersburg, FL 33716.

Phone: 727-573-5550. **Fax:** 727-571-1931.

Technical Facilities: Channel No. 50 (686-692 MHz). Authorized power: 4170-kw max. visual. Antenna: 1522-ft. above av. terrain, 75-ft. above ground, 1447-ft. above sea level.

Latitude	27°	50'	32"
Longitude	82°	15'	46"

Holds CP for change to 5000-kw max. visual, 1460-ft. above av. terrain, 1447-ft. above ground, 1522-ft. above sea level. BPCT-960710KG.

Transmitter: 15001 Boyette Rd., Riverview.

Digital Facilities: Channel No. 47 (668-674 MHz). Power: 200-kw max. visual. Antenna: 988-ft. above av. terrain, 974-ft. above ground, 1020-ft. above sea level.

Latitude	28°	18'	26"
Longitude	80°	54'	48"

Transmitter: 6.2-mi. S of Rte. 520 & CR532/Nova Rd.

FCC Digital File Number: BPCDT-980806KH (pending).

Note: Latitude and longitude coordinates shown are based on the North American Datum of 1927 (NAD 27) as currently required by the Mass Media Bureau of the FCC.

Multichannel TV Sound: Stereo only.

Satellite Earth Station: 6-meter C-band; Pinzone receivers.

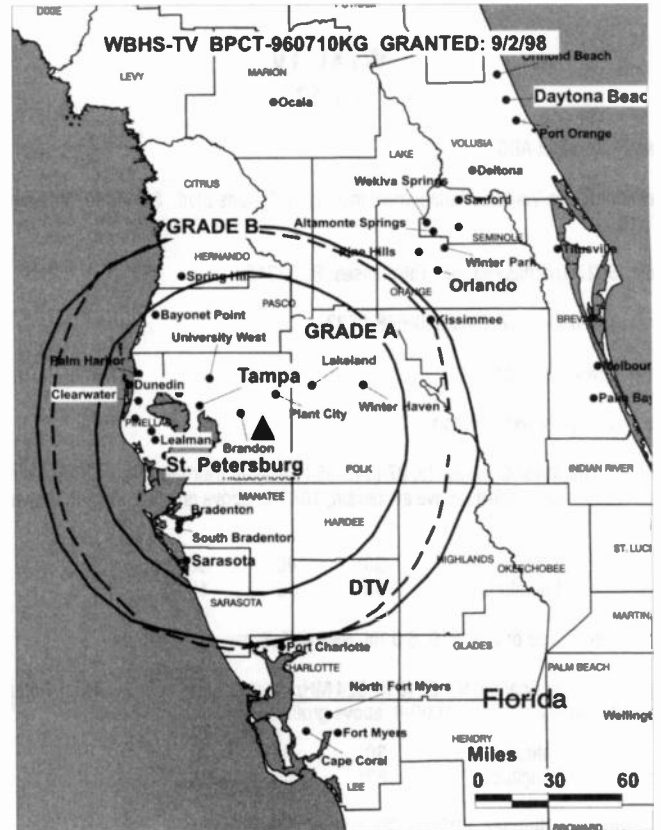
Ownership: USA Broadcasting (Group Owner).

Began Operation: March 1, 1988.

Personnel:

Cheryl Barron, Operations Manager.

Ben Endow, Chief Engineer.



© 2001 Warren Communications News

Rates: On request.

City of License: Tampa. **Station DMA:** Tampa-St. Petersburg-Sarasota. **Rank:** 14.

Nielsen Data: Not available.

FCC Report

Covering Telecom Policy, Regulation
and Business Worldwide

For information, call 800-771-9202

Florida—Venice-Sarasota-Tampa

WBSV-TV Ch. 62

Network Service: Independent.

Licensee: Entravision Holdings LLC, 11900 Olympic Blvd., Suite 590, Los Angeles, CA 90064.

Studio: 2065 Cantu Court, Sarasota, FL 34232.

Phone: 941-379-0062. **Fax:** 941-378-9224.

Technical Facilities: Channel No. 62 (758-764 MHz). Authorized power: 4680-kw max. & 468-kw horizontal visual, 4184-kw max. & 418-kw horizontal aural. Antenna: 548-ft. above av. terrain, 545-ft. above ground, 558-ft. above sea level.

Latitude 27° 06' 01"
Longitude 82° 22' 18"

Holds CP for change to 5000-kw max. visual, 1562-ft. above av. terrain, 1563-ft. above ground, 1623-ft. above sea level; lat. 27° 49' 10", long. 82° 15' 39", transmitter to Omnicom Tower, Rhodine Rd., Riverview. BPCT-980706KI.

Transmitter: 112 Green Cove Rd., Venice.

Digital Facilities: Channel No. 25 (536-542 MHz). Power: 180-kw max. visual. Antenna: 1562-ft. above av. terrain, 1565-ft. above ground.

Latitude 27° 49' 10"
Longitude 82° 15' 39"

FCC Digital File Number: BPCDT-19991029ACK (pending).

Note: Latitude and longitude coordinates shown are based on the North American Datum of 1927 (NAD 27) as currently required by the Mass Media Bureau of the FCC.

Multichannel TV Sound: Stereo only.

Satellite Earth Station: Comtech, 5-meter Ku & C-band; Sony receivers.

Ownership: Entravision Communications Corp. (Group Owner).

Began Operation: May 3, 1991. Sale to present owner from DeSoto Broadcasting Inc. approved by FCC December 17, 1998.

Represented (legal): Thompson, Hine & Flory LLP.

Personnel:

Danford L. Sawyer Jr., President & General Manager.

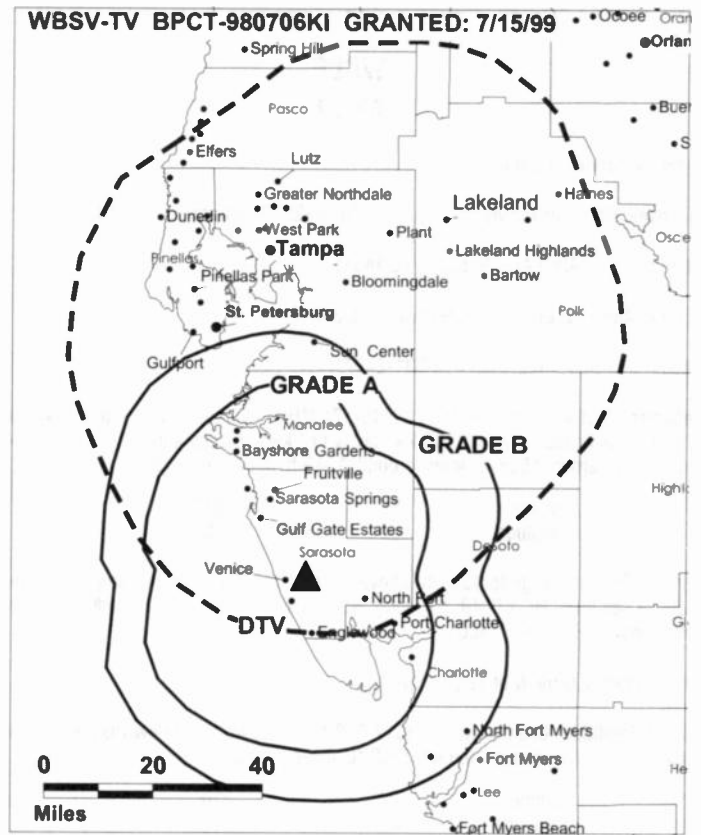
David Jahn, General Sales Manager.

Patrick Pierce, Program & Promotion Director.

Jencil Crews, Business Manager.

Jack Dillon, Chief Engineer.

David Bilkie, Production Manager.



© 2001 Warren Communications News

Highest 30 Sec. Rate: \$300.

City of License: Venice. **Station DMA:** Tampa-St. Petersburg-Sarasota. **Rank:** 14

Circulation © 2000 Nielsen. Coverage based on Nielsen study.

Grand Total	Cable TV Households	Non-cable TV Households	Total TV Households
Estimated Station Totals*	133,960	38,020	171,980
Average Weekly Circulation (2000)	11,616	3,059	14,674
Average Daily Circulation (2000)			2,673
Station DMA Total	Cable TV Households	Non-cable TV Households	Total TV Households
Estimated Station Totals*	86,720	21,060	107,780
Average Weekly Circulation (2000)	8,021	1,685	9,705
Average Daily Circulation (2000)			1,636
Other DMA Total	Cable TV Households	Non-cable TV Households	Total TV Households
Estimated Station Totals*	47,240	16,960	64,200
Average Weekly Circulation (2000)	3,595	1,374	4,969
Average Daily Circulation (2000)			1,037

* Estimated station totals are sums of the Nielsen TV and Cable TV household estimates for each county in which the station registers viewing of more than 5% as per the Nielsen Survey Methods.

Florida—Clearwater-Tampa

WCLF
Ch. 22

Network Service: Independent.

Licensee: Christian Television Corp. Inc., Box 6922, Clearwater, FL 34618.

Studio: 6922 142nd Ave. N, Largo, FL 34641.

Mailing Address: Box 6922, Clearwater, FL 34618.

Phone: 813-535-5622. **Fax:** 813-531-2497.

Technical Facilities: Channel No. 22 (518-524 MHz). Authorized power: 5000-kw max. & 1170-kw horizontal visual, 500-kw max. & 117-kw horizontal aural. Antenna: 1429-ft. above av. terrain, 1538-ft. above ground, 1549-ft. above sea level.

Latitude 28° 11' 04"
Longitude 82° 45' 39"

Holds CP for change to 1309-ft. above av. terrain, 1310-ft. above ground, 1370-ft. above sea level; lat. 27° 49' 10", long. 82° 15' 39", transmitter to Rhodine Rd., near Riverview. BPCT-990728LC.

Transmitter: 2.6-mi. N of Tarpon Springs.

Digital Facilities: Channel No. 21 (512-518 MHz). Power: 1000-kw max. visual. Antenna: 1342-ft. above av. terrain, 1342-ft. above ground.

Latitude 27° 49' 10"
Longitude 82° 15' 39"

FCC Digital File Number: BPCDT-19991101AHE (pending).

Note: Latitude and longitude coordinates shown are based on the North American Datum of 1927 (NAD 27) as currently required by the Mass Media Bureau of the FCC.

Satellite Earth Stations: Transmit/receive Comtech, 5-meter C-band; Vertex, 6.1-meter Ku-band; Winegard, 3-meter C-band; ADU, Echostar, M/A-Com receivers.

Ownership: Christian Television Corp. Inc. (Group Owner).

Began Operation: October 24, 1979.

Represented (legal): Hardy & Carey LLP.

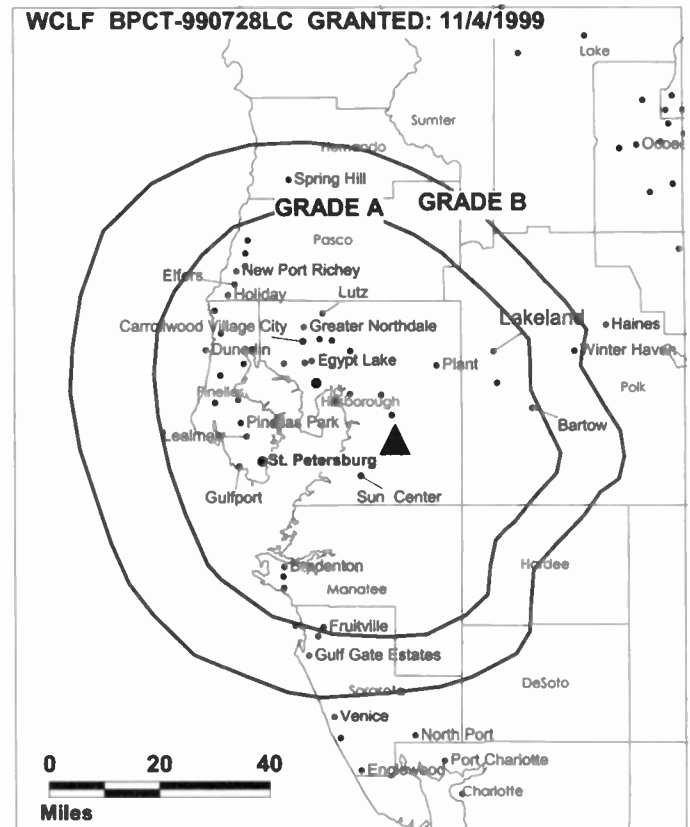
Personnel:

Mollie O'Andrea, President.

Carl Berger, Chief Engineer.

Jack Jarvis, Production Manager.

Neville Chankersingh, Finance Director.



© 2001 Warren Communications News

Bonnie Reichert, Cable Relations & Special Projects Director.

Highest 30 Sec. Rate: \$150.

City of License: Clearwater. **Station DMA:** Tampa-St. Petersburg-Sarasota. **Rank:** 14.

Circulation © 2000 Nielsen. Coverage based on Nielsen study.

Grand Total	Cable TV Households	Non-cable TV Households	Total TV Households
Estimated Station Totals*	545,310	253,020	798,330
Average Weekly Circulation (2000)	35,490	19,183	54,674
Average Daily Circulation (2000)			17,389
Station DMA Total	Cable TV Households	Non-cable TV Households	Total TV Households
Estimated Station Totals*	545,310	253,020	798,330
Average Weekly Circulation (2000)	35,490	19,183	54,674
Average Daily Circulation (2000)			17,389

*Estimated station totals are sums of the Nielsen TV and Cable TV household estimates for each county in which the station registers viewing of more than 5% as per the Nielsen Survey Methods.

Florida—Tampa-St. Petersburg

WFLA-TV Ch. 8

Network Service: NBC.

Licensee: Media General Broadcasting Inc., 333 E. Franklin St., Richmond, VA 23219.

Studio: 200 Parker St., Tampa, FL 33606.

Mailing Address: Box 1410, Tampa, FL 33601.

Phone: 813-228-8888. **Fax:** 813-221-5787.

Web Site: <http://www.wfla.com>

Technical Facilities: Channel No. 8 (180-186 MHz). Authorized power: 316-kw visual, 31.6-kw aural. Antenna: 1536-ft. above av. terrain, 1545-ft. above ground, 1612-ft. above sea level.

Latitude 27° 50' 32"
Longitude 82° 15' 46"

Transmitter: 15001 Boyette Rd., 5.5-mi. N of Balm.

Digital Facilities: Channel No. 7 (174-180 MHz). Power: 19-kw visual. Antenna: 1526-ft. above av. terrain, 1519-ft. above ground, 1595-ft. above sea level.

Latitude 27° 50' 32"
Longitude 82° 15' 45"

Transmitter: 15001 Boyette Rd., Riverview.

FCC Digital File Number: BMPCDT-990524KE. Granted: June 11, 1999.

Note: Latitude and longitude coordinates shown are based on the North American Datum of 1927 (NAD 27) as currently required by the Mass Media Bureau of the FCC.

Multichannel TV Sound: Stereo and separate audio program.

Satellite Earth Stations: Transmit/receive Vertex, 6-meter Ku-band; Scientific-Atlanta, 6.1-meter Ku & C-band; Scientific-Atlanta, 7-meter C-band; Standard Communications receivers.

SNG Mobile Dish: Frontline, 24-meter Ku-band.

News Service: NBC News Channel.

Ownership: Media General Inc. (Group Owner).

Began Operation: February 14, 1955.

Represented (sales): Harrington, Righter & Parsons Inc.

Represented (legal): Dow, Lohnes & Albertson PLLC.

Represented (engineering): David Steel & Associates Inc.

Personnel:

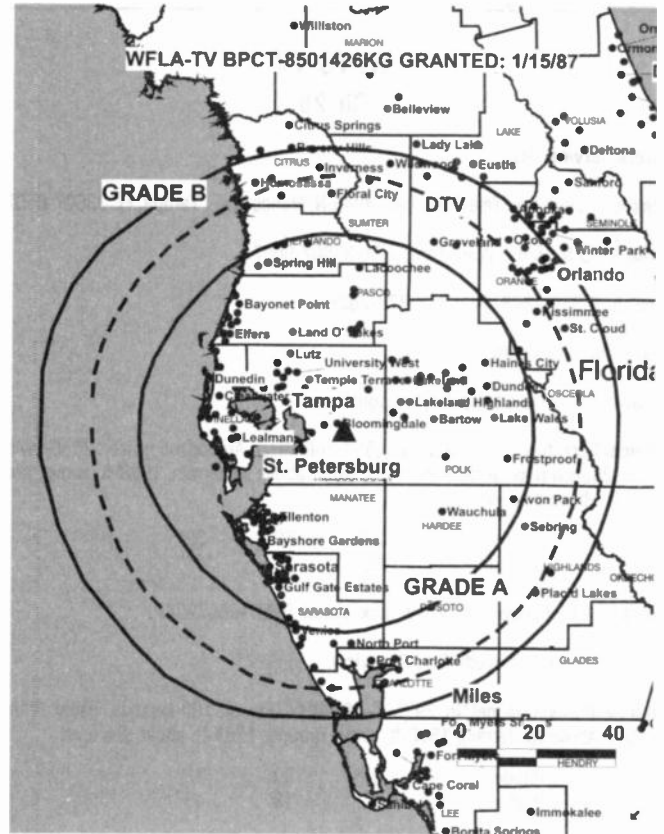
Richard E. Rogala Jr., President & General Manager.

Dan Bradley, Vice President, News.

Mark Mulholland, Vice President, Marketing.

Rick McEwen, Operations Director.

Joseph Pomilla, General Sales Manager.



© 2001 Warren Communications News

Barry Allentuck, Local Sales Manager.

Todd Wiseman, National Sales Manager.

Mark Schaefer, Engineering Director.

Joyce Lueders, Business Manager & Programming Director.

Rates: On request.

City of License: Tampa. **Station DMA:** Tampa-St. Petersburg-Sarasota. **Rank:** 14.

Circulation © 2000 Nielsen. Coverage based on Nielsen study.

Grand Total	Cable TV Households	Non-cable TV Households	Total TV Households
Estimated Station Totals*	1,146,950	454,270	1,601,220
Average Weekly Circulation (2000)	825,933	293,975	1,119,908
Average Daily Circulation (2000)			607,378
Station DMA Total	Cable TV Households	Non-cable TV Households	Total TV Households
Estimated Station Totals*	1,099,710	386,270	1,485,980
Average Weekly Circulation (2000)	812,749	284,368	1,097,118
Average Daily Circulation (2000)			598,586
Other DMA Total	Cable TV Households	Non-cable TV Households	Total TV Households
Estimated Station Totals*	47,240	68,000	115,240
Average Weekly Circulation (2000)	13,184	9,606	22,790
Average Daily Circulation (2000)			8,791

*Estimated station totals are sums of the Nielsen TV and Cable TV household estimates for each county in which the station registers viewing of more than 5% as per the Nielsen Survey Methods.

Florida—Tampa-St. Petersburg

WFTS-TV Ch. 28

Network Service: ABC.

Licensee: Tampa Bay Television Inc., 4045 N. Himes Ave., Tampa, FL 33607-6607.

Studio: 4045 N. Himes Ave., Tampa, FL 33607-6607.

Phone: 813-354-2828. **Fax:** 813-878-2828.

E-mail: info@wfts.com

Web Site: http://www.tampabaylive.com

Technical Facilities: Channel No. 28 (554-560 MHz). Authorized power: 2630-kw max. visual, 263-kw max. aural. Antenna: 1546-ft. above av. terrain, 1538-ft. above ground, 1613-ft. above sea level.

Latitude 27° 50' 32"
Longitude 82° 15' 46"

Holds CP for change to 4000-kw max. visual. BPCT-960702KP.

Transmitter: 15001 Boyette Rd., Riverview.

Digital Facilities: Channel No. 29 (560-566 MHz). Power: 100-kw max. visual. Antenna: 1526-ft. above av. terrain, 1516-ft. above ground, 1591-ft. above sea level.

Latitude 27° 50' 32"
Longitude 82° 15' 45"

Transmitter: 15001 Boyette Rd., Riverview.

FCC Digital File Number: BPCDT-980720KG. Granted: August 11, 1998.

Note: Latitude and longitude coordinates shown are based on the North American Datum of 1927 (NAD 27) as currently required by the Mass Media Bureau of the FCC.

Satellite Earth Stations: Transmit/receive Andrew, 3.7-meter Ku-band; Andrew, 4.5-meter Ku & C-band; Andrew, 7.3-meter Ku & C-band.

News Service: AP.

Ownership: E. W. Scripps Co. (Group Owner).

Began Operation: December 14, 1981. Sale to Capital Cities Communications by Ian Wheeler, et al., approved by FCC July 23, 1984 (*Television Digest*, Vol. 24:17). Sale to present owner by Capital Cities Communications approved by FCC November 14, 1985 (Vol. 25:30).

Represented (sales): Eagle Television.

Represented (legal): Baker & Hostetler.

Represented (engineering): Denny & Associates PC.

Personnel:

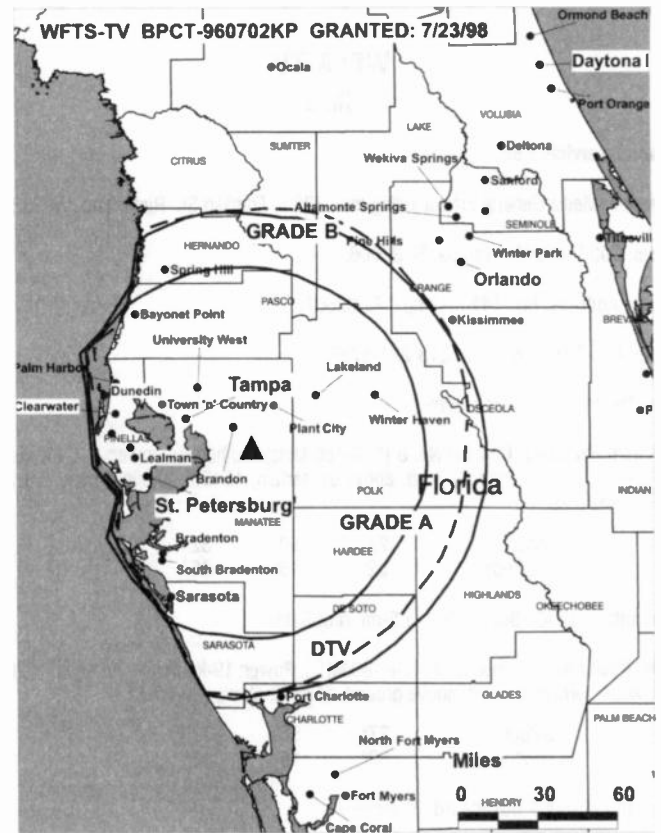
Larry Jopek, General Sales Manager.

Marsha Kidd-Collins, National Sales Manager.

Jeff Godlis, News Director.

Chris Raynor, Promotion Manager.

J. Paul Wilson, Business Manager.



© 2001 Warren Communications News

Jack Winter, Broadcast Operations Manager.

Keith Brunner, Traffic Manager.

Joy Petit, Community Affairs Manager.

Rates: On request.

City of License: Tampa. **Station DMA:** Tampa-St. Petersburg-Sarasota. **Rank:** 14.

Circulation © 2000 Nielsen. Coverage based on Nielsen study.

Grand Total	Cable TV Households	Non-cable TV Households	Total TV Households
Estimated Station Totals*	1,104,530	417,810	1,522,340
Average Weekly Circulation (2000)	659,776	214,659	874,435
Average Daily Circulation (2000)			387,308
Station DMA Total	Cable TV Households	Non-cable TV Households	Total TV Households
Estimated Station Totals*	1,099,710	386,270	1,485,980
Average Weekly Circulation (2000)	657,959	210,679	868,638
Average Daily Circulation (2000)			385,794
Other DMA Total	Cable TV Households	Non-cable TV Households	Total TV Households
Estimated Station Totals*	4,820	31,540	36,360
Average Weekly Circulation (2000)	1,817	3,980	5,797
Average Daily Circulation (2000)			1,514

*Estimated station totals are sums of the Nielsen TV and Cable TV household estimates for each county in which the station registers viewing of more than 5% as per the Nielsen Survey Methods.

Florida—Lakeland-Tampa

WMOR-TV Ch. 32

Network Service: Independent.

Licensee: WMOR-TV Co., 7201 E. Hillsborough Ave., Tampa, FL 33610-4126.

Studio: 7201 E. Hillsborough Ave., Tampa, FL 33610-4126.

Phone: 813-626-3232. **Fax:** 813-622-7732; 813-626-1961.

Web Site: <http://www.moretv32.com>

Technical Facilities: Channel No. 32 (578-584 MHz). Authorized power: 5000-kw max. visual. Antenna: 1086-ft. above av. terrain, 1062-ft. above ground, 1217-ft. above sea level.

Latitude 27° 50' 15"
Longitude 81° 56' 53"

Transmitter: 0.4-mi. SSW of Pebbledale.

Digital Facilities: Channel No. 19 (500-506 MHz). Power: 1000-kw max. visual. Antenna: 1440-ft. above av. terrain, 1443-ft. above ground.

Latitude 27° 49' 10"
Longitude 82° 15' 39"

FCC Digital File Number: BPCDT-19991101AEU (pending).

Note: Latitude and longitude coordinates shown are based on the North American Datum of 1927 (NAD 27) as currently required by the Mass Media Bureau of the FCC.

Multichannel TV Sound: Stereo only.

Satellite Earth Stations: Comtech, 5-meter Ku & C-band; Scientific-Atlanta, 3-meter C-band; Standard Communications receivers.

Ownership: Hearst Broadcasting; Station is managed by Hearst-Argyle Television Inc. (Group Owner).

Began Operation: April 24, 1986. Sale to present owner by Public Interest Corp. approved by FCC May 3, 1996 (*Television Digest*, Vol. 35:45).

Personnel:

Kenneth Lucas, Vice President & General Manager.

Linda Scutari, General Sales Manager.

Karen Nielsen, National Sales Manager.

Bonita Elias, Local Sales Manager.

Joseph Pauly, Program Manager.

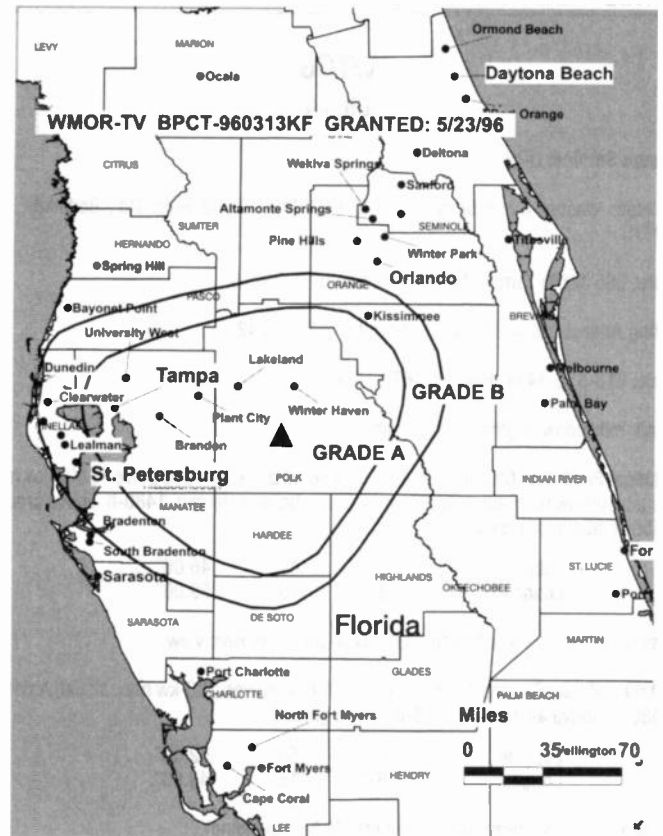
Lynne Conlan, Creative Services Director.

Gary Blais, Chief Engineer.

Amanda Thomas, Marketing Director.

Highest 30 Sec. Rate: \$3000.

City of License: Lakeland. **Station DMA:** Tampa-St. Petersburg-Sarasota. **Rank:** 14.



© 2001 Warren Communications News

Circulation © 2000 Nielsen. Coverage based on Nielsen study.

Grand Total	Cable	Non-cable	Total
	TV Households	TV Households	TV Households
Estimated Station Totals*	1,104,530	400,510	1,505,040
Average Weekly Circulation (2000)	264,215	88,815	353,031
Average Daily Circulation (2000)			105,138
Station DMA Total	Cable	Non-cable	Total
	TV Households	TV Households	TV Households
Estimated Station Totals*	1,099,710	376,830	1,476,540
Average Weekly Circulation (2000)	262,615	86,923	349,538
Average Daily Circulation (2000)			104,201
Other JMA Total	Cable	Non-cable	Total
	TV Households	TV Households	TV Households
Estimated Station Totals*	4,820	23,680	28,500
Average Weekly Circulation (2000)	1,600	1,892	3,492
Average Daily Circulation (2000)			937

*Estimated station totals are sums of the Nielsen TV and Cable TV household estimates for each county in which the station registers viewing of more than 5% as per the Nielsen Survey Methods.

Kepper, Tupper & Company

We brokered the sale of WMOR-TV

112 High Ridge Avenue, Ridgefield, CT (203)431-3366

Florida—St. Petersburg-Tampa

WTOG Ch. 44

Network Service: UPN.

Licensee: Viacom International Inc., c/o Ray White, 5202 River Rd., Bethesda, MD 20816.

Studio: 365 105th Terrace NE, St. Petersburg, FL 33716.

Mailing Address: Box 20144, St. Petersburg, FL 33742.

Phone: 813-576-4444. **Fax:** 813-877-1806.

E-mail: mikeconway@paramount.com

Technical Facilities: Channel No. 44 (650-656 MHz). Authorized power: 5000-kw max. visual, 500-kw max. aural. Antenna: 1490-ft. above av. terrain, 1480-ft. above ground, 1555-ft. above sea level.

Latitude 27° 49' 46.00"
Longitude 82° 15' 59.00"

Transmitter: 13310 Rhodine Rd., approx. 4-mi. SE of Riverview.

Digital Facilities: Channel No. 59 (740-746 MHz). Power: 388-kw max. visual. Antenna: 1486-ft. above av. terrain, 1478-ft. above ground.

Latitude 27° 50' 52.50"
Longitude 82° 15' 48.00"

FCC Digital File Number: BPCDT-19991027ABY (pending).

Note: Latitude and longitude coordinates shown are based on the North American Datum of 1927 (NAD 27) as currently required by the Mass Media Bureau of the FCC.

Satellite Earth Stations: Harris, 6.1-meter C-band; Microdyne, 7-meter C-band; Agile Omni receivers.

Ownership: Viacom International Inc. (Group Owner).

Began Operation: November 4, 1968. License was exchanged for the licenses of WNYT(TV), Albany & WHEC-TV, Rochester, NY & their translators, previously owned by Viacom International Inc. (*Television Digest*, Vol 36:35). Exchange was approved by FCC September 19, 1996.

Represented (sales): Seftel Inc.

Personnel:

Mike Conway, Executive Vice President & General Manager.

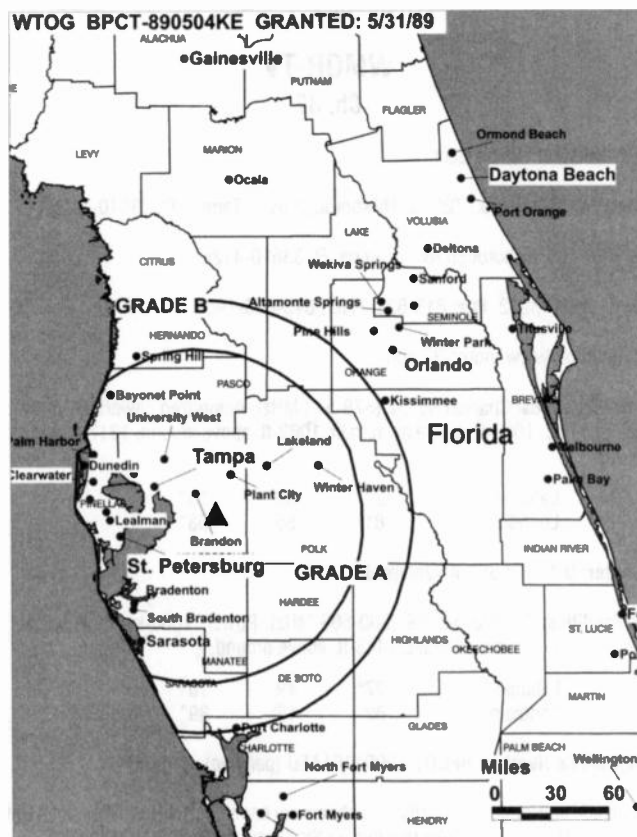
Steve Wilkerson, General Sales Manager.

Mike Rajewski, Local Sales Manager.

Karen Eisenbrai, National Sales Manager.

John Keys, Chief Engineer.

Barbara Burley, Program Director.



© 2001 Warren Communications News

Rates: On request.

City of License: St. Petersburg. **Station DMA:** Tampa-St. Petersburg-Sarasota. **Rank:** 14.

Circulation © 2000 Nielsen. Coverage based on Nielsen study.

Grand Total	Cable TV Households	Non-cable TV Households	Total TV Households
Estimated Station Totals*	1,146,950	417,810	1,564,760
Average Weekly Circulation (2000)	418,498	165,609	584,107
Average Daily Circulation (2000)			235,946
Station DMA Total	Cable TV Households	Non-cable TV Households	Total TV Households
Estimated Station Totals*	1,099,710	386,270	1,485,980
Average Weekly Circulation (2000)	413,315	161,446	574,761
Average Daily Circulation (2000)			232,900
Other DMA Total	Cable TV Households	Non-cable TV Households	Total TV Households
Estimated Station Totals*	47,240	31,540	78,780
Average Weekly Circulation (2000)	5,183	4,164	9,346
Average Daily Circulation (2000)			3,046

*Estimated station totals are sums of the Nielsen TV and Cable TV household estimates for each county in which the station registers viewing of more than 5% as per the Nielsen Survey Methods.

Florida—St. Petersburg-Tampa

WTSP
Ch. 10

Network Service: CBS.

Licensee: Pacific & Southern Co. Inc., 1100 Wilson Blvd., 27th Floor, Arlington, VA 22234.

Studio: 11450 Gandy Blvd., St. Petersburg, FL 33702.

Mailing Address: Box 10000, St. Petersburg, FL 33733.

Phones: 813-677-1010; 813-224-9877. **Fax:** 813-577-8436.

E-mail: news@channel10.com

Web Site: http://www.wtsp.com/

Technical Facilities: Channel No. 10 (192-198 MHz). Authorized power: 316-kw visual, 31.6-kw aural. Antenna: Circularly polarized, 1501-ft. above av. terrain, 1504-ft. above ground, 1512-ft. above sea level.

Latitude 28° 11' 04"
Longitude 82° 45' 39"

Transmitter: 2.6-mi. N of Tarpon Springs.

Digital Facilities: Channel No. 24 (530-536 MHz). Power: 625-kw max. visual. Antenna: 1444-ft. above av. terrain, 1447-ft. above ground, 1457-ft. above sea level.

Latitude 28° 11' 04"
Longitude 82° 45' 39"

Transmitter: 1754 Solar Dr., Holiday.

FCC Digital File Number: BPCDT-980729KF. Granted: August 11, 1998.

Note: Latitude and longitude coordinates shown are based on the North American Datum of 1927 (NAD 27) as currently required by the Mass Media Bureau of the FCC.

Satellite Earth Stations: AFC, 5-meter Ku-band; Andrew, 7.3-meter C-band; Harris, 9-meter C-band; Microdyne, 5-meter Ku-band; Avantek, Harris, Microdyne receivers.

SNG Mobile Dish: Dalsat, 3.7-meter Ku-band.

News Service: AP.

Ownership: Gannett Broadcasting Group (Group Owner).

Began Operation: July 18, 1965. Initially broadcast on interim basis; full time ABC, September 1, 1965. Merger of Rahall Communications with Gulf United approved by FCC July 27, 1978 (*Television Digest*, Vol. 17:35). Sale to Taft Television & Radio approved by FCC May 30, 1985 (Vol. 25:5, 20, 22). Sale to Citicasters Inc. by Gulf United approved by FCC October 2, 1987 (Vol. 27:16, 18, 23, 30, 41). Sale to Jacor Communications Inc. by Citicasters Inc. approved by FCC September 17, 1996 (Vol. 36:39). Sale to present owner by Jacor Communications approved by FCC (Vol. 36:40).

Represented (sales): Blair Television.

Represented (legal): Wiley, Rein & Fielding.

Personnel:

Noreen Parker, President & General Manager.

Gerald Michel, Vice President, Engineering.

Jim Church, Vice President, News.

Dan Reynolds, Vice President, Business.

Barbara Sobocinski, Vice President, Marketing.



© 2001 Warren Communications News

Sarah Tyrrell, General Sales Manager.

Todd Schlachter, National Sales Manager.

Dave Griscavage, National Sales Manager.

Jeff Johnson, Chief Engineer.

Dan Capobianco, Production Manager.

Rates: On request.

City of License: St. Petersburg. **STATION DMA:** Tampa-St. Petersburg-Sarasota. **Rank:** 14.

Circulation © 2000 Nielsen. Coverage based on Nielsen study.

Grand Total	Cable TV Households	Non-cable TV Households	Total TV Households
Estimated Station Totals*	1,165,540	422,430	1,587,970
Average Weekly Circulation (2000)	802,748	260,430	1,063,178
Average Daily Circulation (2000)			600,333
Station DMA Total	Cable TV Households	Non-cable TV Households	Total TV Households
Estimated Station Totals*	1,077,270	386,270	1,463,540
Average Weekly Circulation (2000)	794,634	254,356	1,048,990
Average Daily Circulation (2000)			593,951
Other DMA Total	Cable TV Households	Non-cable TV Households	Total TV Households
Estimated Station Totals*	88,270	36,160	124,430
Average Weekly Circulation (2000)	8,113	6,075	14,188
Average Daily Circulation (2000)			6,382

*Estimated station totals are sums of the Nielsen TV and Cable TV household estimates for each county in which the station registers viewing of more than 5% as per the Nielsen Survey Methods.

Florida—St. Petersburg

WTTA
Ch. 38

Network Service: WBN.

Licensee: Bay Television, 5510 W. Gray St., Suite 38, Tampa, FL 33609-1054.

Studio: 5510 W. Gray St., Tampa, FL 33609-1054.

Phone: 813-289-3838. **Fax:** 813-289-0000.

E-mail: sales@wttasbgnet.com

Web Site: http://www.wtta38.com

Technical Facilities: Channel No. 38 (614-620 MHz). Authorized power: 1397-kw max. visual. Antenna: Circularly polarized, 1436-ft. above av. terrain, 1427-ft. above ground, 1502-ft. above sea level.

Latitude 27° 50' 32"
Longitude 82° 15' 46"

Holds CP for change to 5000-kw max. visual. BPCT-950629KQ.

Transmitter: 15001 Boyette Rd., Riverview.

Digital Facilities: Channel No. 57 (728-734 MHz). Power: 1000-kw max. visual. Antenna: 1437-ft. above av. terrain, 1427-ft. above ground.

Latitude 27° 50' 32"
Longitude 82° 15' 46"

FCC Digital File Number: BPCDT-19991007AAX (pending).

Note: Latitude and longitude coordinates shown are based on the North American Datum of 1927 (NAD 27) as currently required by the Mass Media Bureau of the FCC.

Multichannel TV Sound: Stereo and separate audio program.

Satellite Earth Station: 3 EASI, 4.5-meter Ku & C-band; Agile receivers.

Ownership: Bay Television; Station is managed by Sinclair Broadcast Group Inc.

Began Operation: June 21, 1991.

Represented (sales): Seltel Inc.

Represented (legal): Shaw Pittman

Represented (engineering): Carl T. Jones.

Personnel:

Julie Nelson, General Manager.

Steven Hess, Chief Engineer.

Robert Lee, Business Manager.

John Glenser, Local Sales Manager.



© 2001 Warren Communications News

Rates: On request.

City of License: St. Petersburg. **Station DMA:** Tampa-St. Petersburg-Sarasota. **Rank:** 14.

Circulation © 2000 Nielsen. Coverage based on Nielsen study.

Grand Total	Cable TV Households	Non-cable TV Households	Total TV Households
Estimated Station Totals*	1,104,530	391,540	1,496,070
Average Weekly Circulation (2000)	212,612	92,509	305,121
Average Daily Circulation (2000)			96,003
Station DMA Total	Cable TV Households	Non-cable TV Households	Total TV Households
Estimated Station Totals*	1,099,710	386,270	1,485,980
Average Weekly Circulation (2000)	211,803	91,866	303,669
Average Daily Circulation (2000)			95,498
Other DMA Total	Cable TV Households	Non-cable TV Households	Total TV Households
Estimated Station Totals*	4,820	5,270	10,090
Average Weekly Circulation (2000)	810	643	1,453
Average Daily Circulation (2000)			505

*Estimated station totals are sums of the Nielsen TV and Cable TV household estimates for each county in which the station registers viewing of more than 5% as per the Nielsen Survey Methods.

Florida—Tampa-St. Petersburg

WTVT
Ch. 13

Network Service: FOX.

Licensee: WTVT License Inc., 3213 John F. Kennedy Blvd., Tampa, FL 33609.

Studio: 3213 John F. Kennedy Blvd., Tampa, FL 33609.

Mailing Address: Box 31113, Tampa, FL 33631-3113.

Phone: 813-876-1313. **Fax:** 813-875-8329.

E-mail: 13@wvt.com

Web Site: http://www.wvt.com/

Technical Facilities: Channel No. 13 (210-216 MHz). Authorized power: 316-kw visual, 47.5-kw aural. Antenna: 1416-ft. above av. terrain, 1463-ft. above ground, 1549-ft. above sea level.

Latitude 27° 49' 09"
Longitude 82° 14' 26"

Transmitter: 4.4-mi. NNE of Balm, FL.

Digital Facilities: Channel No. 12 (204-210 MHz). Power: 17.5-kw visual. Antenna: 1430-ft. above av. terrain, 1424-ft. above ground, 1509-ft. above sea level.

Latitude 27° 49' 08"
Longitude 82° 14' 26"

Transmitter: 4.4-mi. NNE of Balm.

FCC Digital File Number: BLCDDT-20000501ABM. Granted: May 25, 2000.

Note: Latitude and longitude coordinates shown are based on the North American Datum of 1927 (NAD 27) as currently required by the Mass Media Bureau of the FCC.

Multichannel TV Sound: Stereo and separate audio program.

Satellite Earth Stations: Andrew, 5.6-meter Ku-band; RCA, 6.1-meter Ku-band; Scientific-Atlanta, 7-meter C-band; M/A-Com, Microdyne, Scientific-Atlanta receivers.

SNG Mobile Dish: Andrew, 3-meter Ku-band.

News Services: AP, CNN Newsource, Conus, Fox NewsEdge, Sports News Satellite, UPI.

Ownership: Fox Television Stations Inc. (Group Owner).

Began Operation: April 1, 1955. Sale to Gaylord Broadcasting by ex-Gov. Doyle E. Carlton and W. Walter Tison interests approved by FCC July 18, 1956 (*Television Digest*, Vol. 12:26, 29). Sale to WTVT Inc. by Gaylord Broadcasting Co. approved by FCC April 23, 1987 (Vol. 27:11, 29). Transfer to Trustee approved by FCC September 1, 1992. Sale to New World Communications approved by FCC April 23, 1993 (Vol. 33:10). Sale to present owner by New World approved by FCC November 7, 1996.

Represented (sales): Fox Television Sales.

Represented (engineering): du Treil, Lundin & Rackley Inc.

Personnel:

Robert W. Linger, Vice President & General Manager.

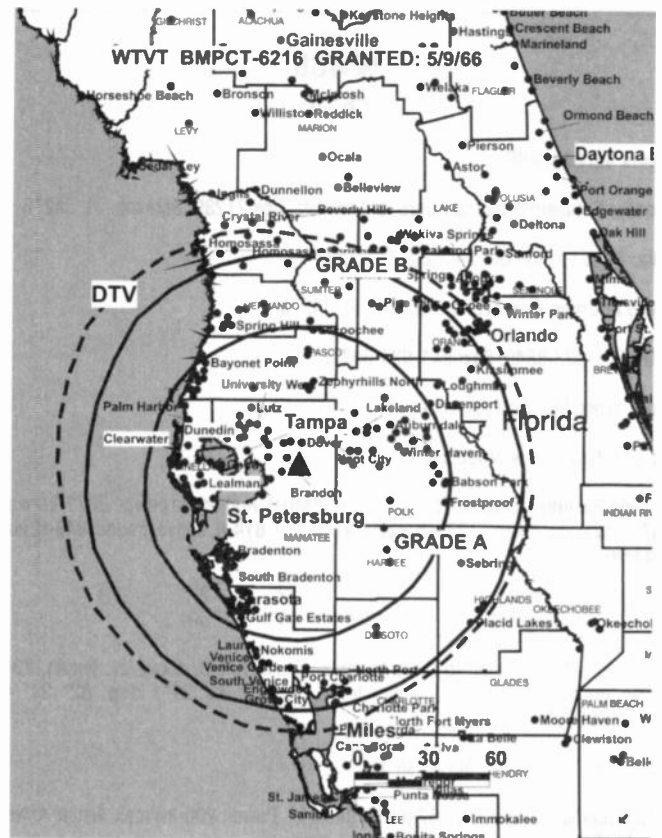
Mike House, Vice President, Creative Services.

Phil Metlin, Vice President, News.

P. Louis Gobin, Vice President, Finance.

Jim Benedict, Operations Director.

Chris Nurse, Local Sales Manager.



© 2001 Warren Communications News

Diane Weatherell, National Sales Manager.

Rick Carroll, Engineering Director.

Carrie Schroeder, Creative Services Manager.

Gayle Nigolian, Program Coordinator.

Brian Fields, Programming & Research Director.

Rick Rea, Engineering Supervisor.

Highest 30 Sec. Rate: \$7500.

City of License: Tampa. **Station DMA:** Tampa-St. Petersburg-Sarasota. **Rank:** 14.

Circulation © 2000 Nielsen. Coverage based on Nielsen study.

Grand Total	Cable TV Households	Non-cable TV Households	Total TV Households
Estimated Station Totals*	1,146,950	435,860	1,582,810
Average Weekly Circulation (2000)	776,027	287,139	1,063,167
Average Daily Circulation (2000)			524,875
Station DMA Total	Cable TV Households	Non-cable TV Households	Total TV Households
Estimated Station Totals*	1,099,710	386,270	1,485,980
Average Weekly Circulation (2000)	766,656	277,118	1,043,774
Average Daily Circulation (2000)			517,438
Other DMA Total	Cable TV Households	Non-cable TV Households	Total TV Households
Estimated Station Totals*	47,240	49,590	96,830
Average Weekly Circulation (2000)	9,372	10,021	19,393
Average Daily Circulation (2000)			7,436

* Estimated station totals are sums of the Nielsen TV and Cable TV household estimates for each county in which the station registers viewing of more than 5% as per the Nielsen Survey Methods.

Florida—Sarasota-Bradenton-Tampa

WWSB Ch. 40

Network Service: ABC.

Licensee: Southern Broadcast Corp. of Sarasota, Box 21239, Sarasota, FL 34276.

Studio: 5725 Lawton Dr., Sarasota, FL 34233.

Mailing Address: Box 21239, Sarasota, FL 34276.

Phone: 941-923-8840. **Fax:** 941-924-3971.

E-mail: generalmanager@wwsb.com

Web Site: http://www.wwsb.com

Technical Facilities: Channel No. 40 (626-632 MHz). Authorized power: 2871-kw visual, 287.1-kw aural. Antenna: 771-ft. above av. terrain, 814-ft. above ground, 849-ft. above sea level.

Latitude 27° 33' 27"
Longitude 82° 21' 59"

Requests CP for change to 2880-kw max. visual, 771-ft. above av. terrain, 784-ft. above ground, 820-ft. above sea level, lat. 27° 33' 21", long. 82° 21' 49". BPC1-19991012AAS.

Transmitter: 4.2-mi. ESE of Parrish, FL.

Digital Facilities: Channel No. 52 (698-704 MHz). Power: 200-kw max. visual. Antenna: 764-ft. above av. terrain, 728-ft. above ground.

Latitude 27° 33' 21"
Longitude 82° 21' 49"

FCC Digital File Number: BPCDT-19991014AAY (pending).

Note: Latitude and longitude coordinates shown are based on the North American Datum of 1927 (NAD 27) as currently required by the Mass Media Bureau of the FCC.

Multichannel TV Sound: Separate audio program.

Satellite Earth Stations: Andrew, 4.5-meter C-band; Andrew, 7.2-meter C-band; Microdyne, 7-meter C-band; Scientific-Atlanta, 4.5-meter C-band; Vertex, 6.1-meter Ku-band; Andrew, Microdyne, RCA, Scientific-Atlanta receivers.

News Services: ABC NewsOne, AP, CNN Newsource, Florida News Network.

Ownership: Southern Broadcast Corp. of Sarasota.

Began Operation: October 23, 1971. Sale to present owner by Robert R. Nelson, et al., approved by FCC November 13, 1985.

Represented (sales): Settel Inc.

Represented (legal): Leibowitz & Associates PA.

Represented (engineering): du Treil, Lundin & Rackley Inc.

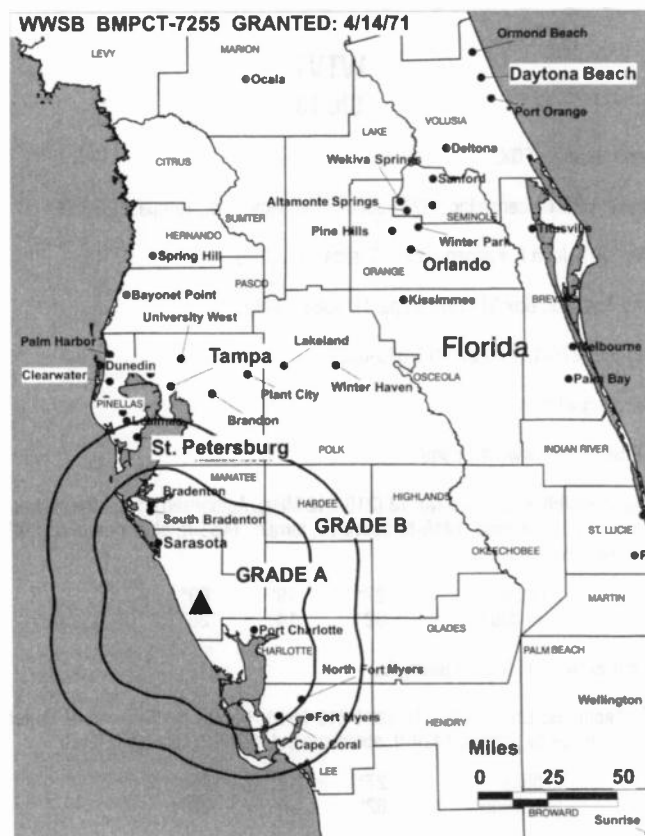
Personnel:

J. Manuel Calvo, President & General Manager.

Kim Urbuteit, General Sales Manager.

Vann Smith, Local Sales Manager.

Julie Shaffer, National Sales Manager.



© 2001 Warren Communications News

Mike Burnham, Chief Engineer.

Julie Ford, News & Public Affairs Director.

Jeff Benninghoff, Controller.

Highest 30 Sec. Rate: \$1200.

Rates: On request.

City of License: Sarasota. **Station DMA:** Tampa-St. Petersburg-Sarasota. **Rank:** 14.

Circulation © 2000 Nielsen. Coverage based on Nielsen study.

Grand Total	Cable TV Households	Non-cable TV Households	Total TV Households
Estimated Station Totals*	278,600	71,450	350,050
Average Weekly Circulation (2000)	144,527	25,679	170,207
Average Daily Circulation (2000)			86,916
Station OMA Total	Cable TV Households	Non-cable TV Households	Total TV Households
Estimated Station Totals*	231,360	49,220	280,580
Average Weekly Circulation (2000)	133,299	22,299	155,598
Average Daily Circulation (2000)			81,265
Other OMA Total	Cable TV Households	Non-cable TV Households	Total TV Households
Estimated Station Totals*	47,240	22,230	69,470
Average Weekly Circulation (2000)	11,229	3,380	14,609
Average Daily Circulation (2000)			5,651

*Estimated station totals are sums of the Nielsen TV and Cable TV household estimates for each county in which the station registers viewing of more than 5% as per the Nielsen Survey Methods.

Florida—Bradenton-Tampa

WXPX
Ch. 66

Network Service: PAX.

Licensee: Paxson Communications License Co. LLC, 601 Clearwater Park Rd., West Palm Beach, FL 33401.

Studio: 11300 4th St. N, St. Petersburg, FL 33716.

Phone: 813-578-0066. **Fax:** 813-570-8206.

Web Site: <http://www.paxtv.com>

Technical Facilities: Channel No. 66 (782-788 MHz). Authorized power: 2240-kw max. visual. Antenna: 1525-ft. above av. terrain, 1497-ft. above ground, 1578-ft. above sea level.

Latitude 27° 24' 30"
Longitude 82° 15' 00"

Requests CP for change to 2500-kw max. visual, 1522-ft. above av. terrain, 1509-ft. above ground, 1585-ft. above sea level, lat. 27° 50' 50", long. 82° 15' 51", transmitter to WEDU Tower, 14021 Boyette Rd., Riverview. BPCT-980708KH.

Transmitter: Approx. 2-mi. NE of Vema, Manatee County.

Digital Facilities: Channel No. 42 (638-644 MHz). Power: 1000-kw max. visual. Antenna: 1470-ft. above av. terrain, 140-ft. above ground, 1522-ft. above sea level.

Latitude 27° 24' 30"
Longitude 82° 15' 00"

Transmitter: Approx. 1.3-mi. E of the iner of Vema Bethany Rd. & Gopher Hill Rd., NE of.

FCC Digital File Number: BPCDT-990602KF (pending).

Note: Latitude and longitude coordinates shown are based on the North American Datum of 1927 (NAD 27) as currently required by the Mass Media Bureau of the FCC.

Ownership: Paxson Communications Corp. (Group Owner).

Began Operation: August 1, 1994. Sale to The Christian Network from Bradenton Broadcast TV Co. Ltd. approved by FCC September 30, 1996. Sale to present owner from The Christian Network approved by FCC December 12, 1997 (*Television Digest*, Vol. 37:19).

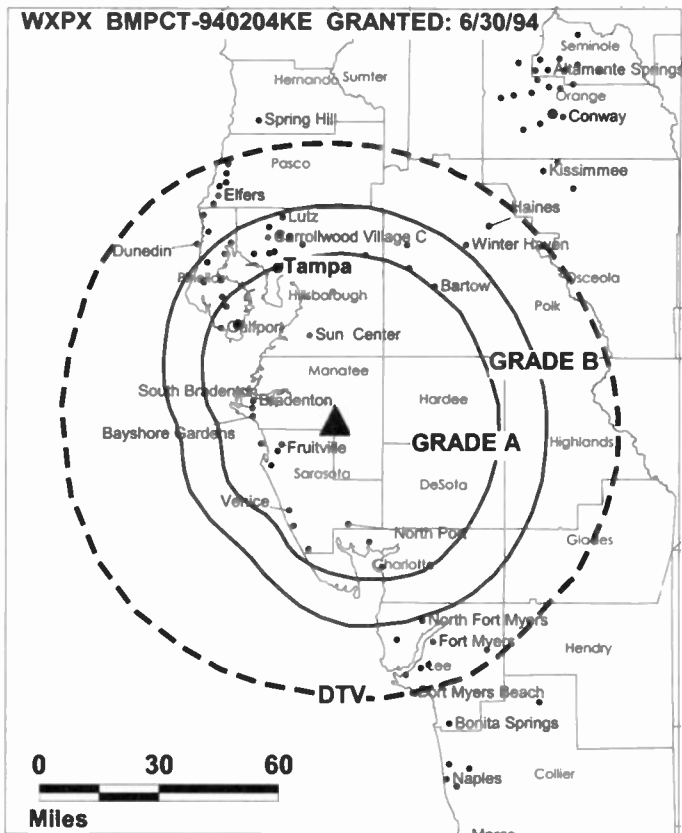
Personnel:

Shawn V. Portmann, General Manager.

John Elliott, Engineer.

Rates: On request.

City of License: Bradenton. **Station DMA:** Tampa-St. Petersburg-Sarasota. **Rank:** 14.



© 2001 Warren Communications News

Circulation © 2000 Nielsen. Coverage based on Nielsen study.

Grand Total	Cable TV Households	Non-cable TV Households	Total TV Households
Estimated Station Totals*	1,022,860	255,430	1,278,290
Average Weekly Circulation (2000)	142,502	18,891	161,393
Average Daily Circulation (2000)			46,753
Station DMA Total	Cable TV Households	Non-cable TV Households	Total TV Households
Estimated Station Totals*	1,018,040	233,200	1,251,240
Average Weekly Circulation (2000)	141,239	16,138	157,378
Average Daily Circulation (2000)			45,732
Other DMA Total	Cable TV Households	Non-cable TV Households	Total TV Households
Estimated Station Totals*	4,820	22,230	27,050
Average Weekly Circulation (2000)	1,263	2,753	4,015
Average Daily Circulation (2000)			1,021

* Estimated station totals are sums of the Nielsen TV and Cable TV household estimates for each county in which the station registers viewing of more than 5% as per the Nielsen Survey Methods.

Florida—Palm Beach

WFGC
Ch. 61

Network Service: Independent.

Licensee: Christian Television of Palm Beach County, 1900 S. Congress Ave., Suite B, West Palm Beach, FL 33406-6610.

Studio: Suite B, 1900 S. Congress Ave., West Palm Beach, FL 33406-6610.

Phone: 561-642-3361. **Fax:** 561-967-5961.

E-mail: comments@wfgc.com

Web Site: http://www.ctnonline.com

Technical Facilities: Channel No. 61 (752-758 MHz). Authorized power: 5000-kw max. visual. Antenna: 1453-ft. above av. terrain, 1457-ft. above ground, 1473-ft. above sea level.

Latitude	26°	34'	58"
Longitude	80°	14'	32"

Holds CP for change to 400-ft. above av. terrain, 420-ft. above ground, 410-ft. above sea level; lat. 26° 45' 47", long. 80° 12' 19", transmitter to South Canal Rd., 0.7-mi. E of Acreage Subdivision, West Palm Beach. BMPCT-960711KX.

Requests modification of CP for change to 2400-kw max. visual. BMPCT-20000306AAJ.

Transmitter: N part of NE quarter of T 45 S, R 41 E, S 3.

FCC Proposed Digital Channel Number: Ch. 49.

Note: Latitude and longitude coordinates shown are based on the North American Datum of 1927 (NAD 27) as currently required by the Mass Media Bureau of the FCC.

Satellite Earth Station: Perfect 10, 3.1-meter C-band; EchoStar receivers.

Ownership: Christian Television Corp. Inc. (Group Owner).

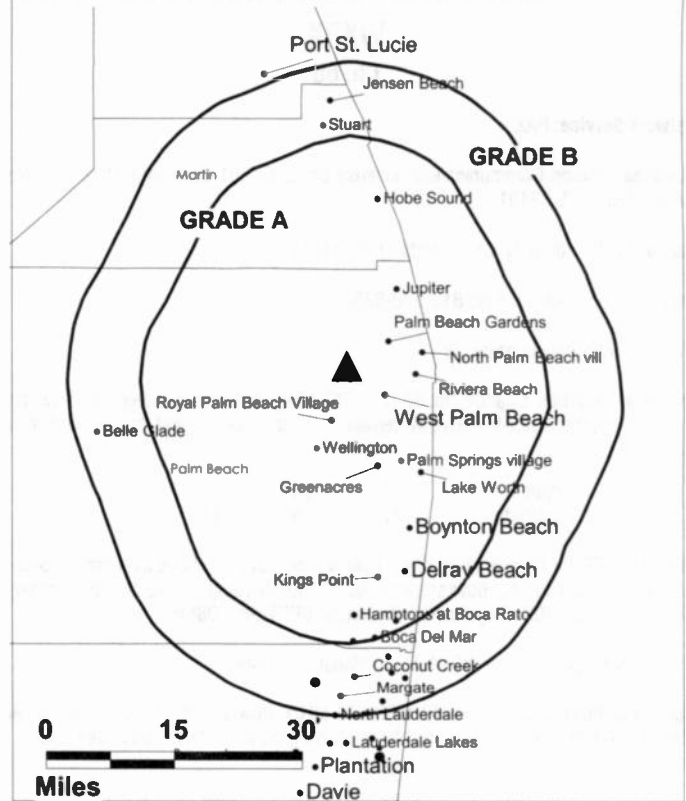
Began Operation: May 21, 1993.

Represented (legal): Hardy & Carey LLP.

Personnel:

Michaelis J. Gonzales, General Manager.

WFGC BMPCT-960711KX GRANTED: 11/5/96



Janette Rudy, Program Director.

Chris Mavros, Chief Engineer.

Neville Chankersingh, Business Manager.

Mary J. Weaver, Community Affairs Representative.

Rates: On request.

City of License: Palm Beach. **Station DMA:** West Palm Beach-Fort Pierce. **Rank:** 43.

Nielsen Data: Not available.

Florida—West Palm Beach

WFLX
Ch. 29

Network Service: FOX.

Licensee: Raycom Media Inc., 201 Monroe St., RSA Tower, Suite 710, Montgomery, AL 36104.

Studio: 4119 W. Blue Heron Blvd., West Palm Beach, FL 33404.

Phone: 561-845-2929. **Fax:** 561-863-1238.

Web Site: <http://www.wflxfox29.com>

Technical Facilities: Channel No. 29 (560-566 MHz). Authorized power: 5000-kw max. & 1350-kw horizontal visual, 500-kw max. & 270-kw horizontal aural. Antenna: 1500-ft. above av. terrain, 1533-ft. above ground, 1549-ft. above sea level.

Latitude 26° 34' 37"
Longitude 80° 14' 32"

Holds CP for change to 1503-ft. above av. terrain, 1501-ft. above ground, 1517-ft. above sea level. BPCT-19990910AAA.

Transmitter: 2.3-mi. W of Hwy. 441 & 0.7-mi. S of Lantana Rd., near Green Acres City.

Digital Facilities: Channel No. 28 (554-560 MHz). Power: 637-kw max. visual. Antenna: 1503-ft. above av. terrain, 1503-ft. above ground.

Latitude 26° 34' 37"
Longitude 80° 14' 32"

Requests CP for change to 1503-ft. above av. terrain, 1501-ft. above ground, 16-ft. above sea level. BMPCDT-19990910AAN.

FCC Digital File Number: BPCDT-19991101AGG (pending).

Note: Latitude and longitude coordinates shown are based on the North American Datum of 1927 (NAD 27) as currently required by the Mass Media Bureau of the FCC.

Multichannel TV Sound: Stereo only.

Satellite Earth Stations: Scientific-Atlanta, 4-meter Ku-band; Scientific-Atlanta, 7-meter; M/A-Com, Scientific-Atlanta receivers.

Ownership: Raycom Media Inc. (Group Owner).

Began Operation: October 1, 1982. Sale to present owner from Malrite Communications Group Inc. approved by FCC August 13, 1998 (*Television Digest*, Vol. 38:15).

Represented (sales): Harrington, Righter & Parsons Inc.

Represented (legal): Kaye, Scholer, Fierman, Hays & Handler LLP.

Represented (engineering): Evans Associates.

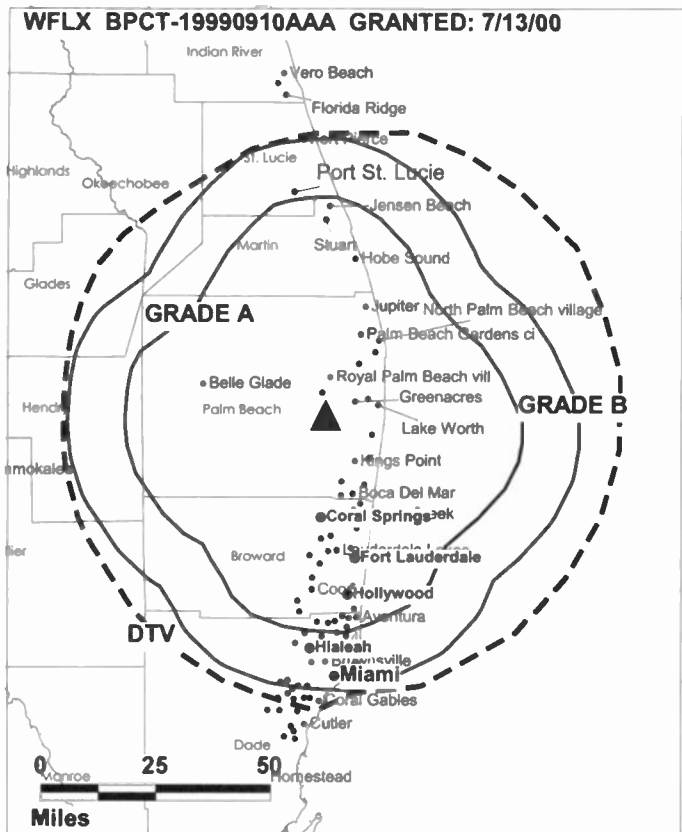
Personnel:

John J. Spinola, Vice President & General Manager.

Cristina Carrera, General Sales Manager.

John Heisman, National Sales Manager.

Angelo (Butch) Figurella, Chief Engineer.



© 2001 Warren Communications News

Barb Billens-Tress, Program Director.

James Lyon, Business Manager.

Rates: On request.

City of License: West Palm Beach. **Station DMA:** West Palm Beach-Fort Pierce. **Rank:** 43.

Circulation © 2000 Nielsen. Coverage based on Nielsen study.

Grand Total	Cable TV Households	Non-cable TV Households	Total TV Households
Estimated Station Totals*	1,056,230	223,160	1,279,390
Average Weekly Circulation (2000)	335,088	75,812	410,900
Average Daily Circulation (2000)			161,900
Station DMA Total	Cable TV Households	Non-cable TV Households	Total TV Households
Estimated Station Totals*	523,290	100,470	623,760
Average Weekly Circulation (2000)	276,998	54,766	331,764
Average Daily Circulation (2000)			136,258
Other DMA Total	Cable TV Households	Non-cable TV Households	Total TV Households
Estimated Station Totals*	532,940	122,690	655,630
Average Weekly Circulation (2000)	58,090	21,046	79,136
Average Daily Circulation (2000)			25,642

*Estimated station totals are sums of the Nielsen TV and Cable TV household estimates for each county in which the station registers viewing of more than 5% as per the Nielsen Survey Methods.

Florida—Tequesta-West Palm Beach

WPBF
Ch. 25

Network Service: ABC.

Licensee: WPBF-TV Co., 959 8th Ave., New York, NY 10019.

Studio: 3970 RCA Blvd., Suite 7007, Palm Beach Gardens, FL 33410.

Phone: 561-694-2525. **Fax:** 561-627-6738.

Web Site: <http://thewpbfchannel.com>

Technical Facilities: Channel No. 25 (536-542 MHz). Authorized power: 5000-kw max. visual, 500-kw max. aural. Antenna: 1486-ft. above av. terrain, 1520-ft. above ground, 1549-ft. above sea level.

Latitude 27° 07' 17"
Longitude 80° 23' 41"

Holds CP for change to 1493-ft. above av. terrain, 1493-ft. above ground, 1516-ft. above sea level; lat. 27°07' 17", long. 80° 23' 42". BPCT-980610KE.

Transmitter: 7.3-mi. SW of Palm City, Martin County.

Digital Facilities: Channel No. 16 (482-488 MHz). Power: 1000-kw max. visual. Antenna: 1489-ft. above av. terrain, 1483-ft. above ground.

Latitude 27° 07' 17"
Longitude 80° 23' 42"

FCC Digital File Number: BPCDT-19991101AEG (pending).

Note: Latitude and longitude coordinates shown are based on the North American Datum of 1927 (NAD 27) as currently required by the Mass Media Bureau of the FCC.

Multichannel TV Sound: Stereo only.

Satellite Earth Stations: Andrew, 4.5-meter C-band; Andrew, 7.3-meter C-band; Microdyne, 5-meter C-band; Microdyne, 7-meter C-band; Avantek, Microdyne receivers.

SNG Mobile Dish: Andrew, 2.4-meter Ku-band.

News Services: AP, ABC NewsOne, Conus, CNN Newsource.

Ownership: Hearst Broadcasting; Station is managed by Hearst-Argyle Television Inc. (Group Owner).

Began Operation: January 1, 1989. Sale by Phipps-Potamkin Television Partners to Paxson Communications Corp. approved by FCC April 25, 1994. Sale to present owner by Paxson Communications approved by FCC June 13, 1997 (*Television Digest*, Vol. 37:13).

Represented (sales): Eagle Television.

Represented (legal): Brooks, Pierce, McLendon, Humphrey & Leonard.

Represented (engineering): Brooks, Pierce, McLendon.

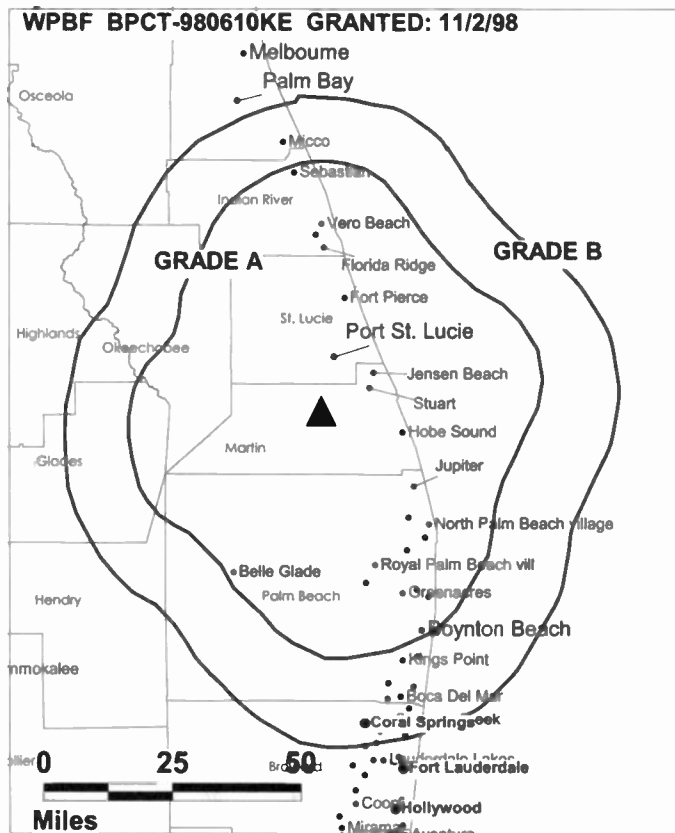
Personnel:

Victoria Gedrys Regan, Vice President & General Manager.

Caroline Scollard-Taplett, General Sales Manager.

David Birge, National Sales Manager.

Karen Kendall, Program Coordinator.



Margaret Cronan, News Director.

Cliff Thomas, Technical Operations Director.

Robert Sohovich, Business Manager.

Sara Visimirski, Creative Services Director.

Highest 30 Sec. Rate: \$3000.

City of License: Tequesta. **Station DMA:** West Palm Beach-Fort Pierce. **Rank:** 43.

Circulation © 2000 Nielsen. Coverage based on Nielsen study.

Grand Total	Cable TV Households	Non-cable TV Households	Total TV Households
Estimated Station Totals*	523,290	116,940	640,230
Average Weekly Circulation (2000)	372,236	49,765	422,001
Average Daily Circulation (2000)			217,699
Station DMA Total	Cable TV Households	Non-cable TV Households	Total TV Households
Estimated Station Totals*	523,290	100,470	623,760
Average Weekly Circulation (2000)	372,236	48,101	420,337
Average Daily Circulation (2000)			217,337
Other DMA Total	Cable TV Households	Non-cable TV Households	Total TV Households
Estimated Station Totals*	0	16,470	16,470
Average Weekly Circulation (2000)	0	1,664	1,664
Average Daily Circulation (2000)			362

*Estimated station totals are sums of the Nielsen TV and Cable TV household estimates for each county in which the station registers viewing of more than 5% as per the Nielsen Survey Methods.

Florida—West Palm Beach

WPEC
Ch. 12

Network Service: CBS.

Licensee: Freedom Broadcasting of Florida Inc., 1100 Fairfield Dr., West Palm Beach, FL 33407.

Studio: 1100 Fairfield Dr., West Palm Beach, FL 33407.

Mailing Address: Box 198512, West Palm Beach, FL 33419-8512.

Phone: 561-844-1212. **Fax:** 561-842-1212.

Web Site: <http://www.wpecnews12.com>

Technical Facilities: Channel No. 12 (204-210 MHz). Authorized power: 316-kw visual. Antenna: 1014-ft. above av. terrain, 994-ft. above ground, 1016-ft. above sea level.

Latitude 26° 35' 18"
Longitude 80° 12' 30"

Transmitter: 6011 State Rd. 7 (U.S. 441).

Digital Facilities: Channel No. 13 (210-216 MHz). Power: 31-kw max. visual. Antenna: 955-ft. above av. terrain, 607-ft. above ground, 958-ft. above sea level.

Latitude 26° 35' 18"
Longitude 80° 12' 30"

Transmitter: 6011 State Rd. (U.S. 441), Palm Beach County.

FCC Digital File Number: BPCDT-990211KE (pending).

Note: Latitude and longitude coordinates shown are based on the North American Datum of 1927 (NAD 27) as currently required by the Mass Media Bureau of the FCC.

Multichannel TV Sound: Stereo only.

News Services: AP, CBS Newspath, Conus.

Ownership: Freedom Broadcasting Inc. (Group Owner).

Began Operation: January 1, 1955. Sale to Photo Electronics Corp. by Royal American Industries Inc. approved by FCC October 26, 1973. Sale to Royal American (66.33% owned by Bankers Life & Casualty Co.) by Rand Broadcasting & Bertram Lebar approved by FCC in 1964 (*Television Digest*, Vol. 4:9). Previous sale to Rand Broadcasting & Lebar by RKO Teleradio Pictures Inc. approved by FCC May 16, 1957 (Vol. 13:12, 20). RKO purchase from J. Robert Meachem interests was approved by FCC July 27, 1955 (Vol. 11:27, 31). Sale to Freedom Communications Inc. approved by FCC December 5, 1995 (Vol. 35:40).

Represented (sales): TeleRep Inc.

Represented (legal): Leventhal, Senter & Lerman PLLC.

Represented (engineering): du Treil, Lundin & Rackley Inc.

Personnel:

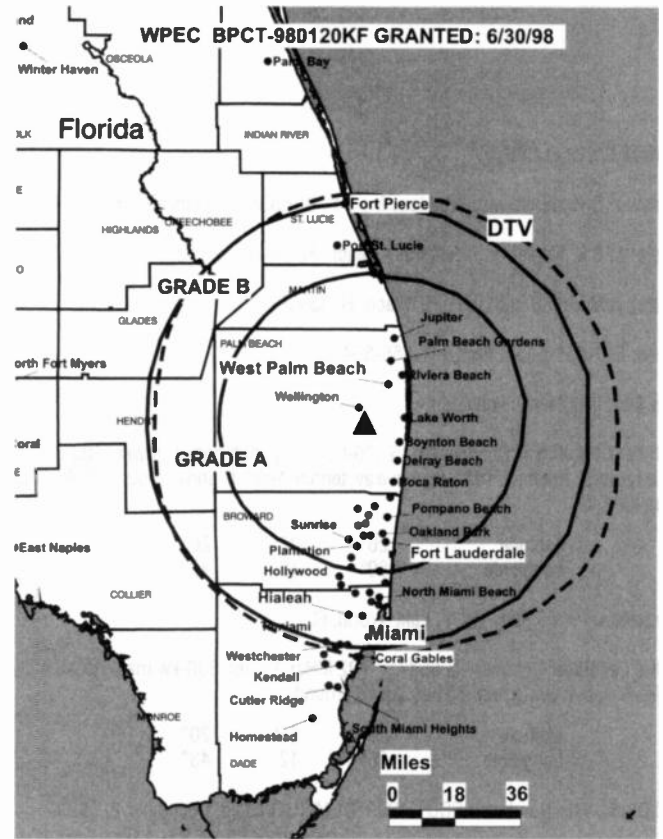
Doreen Wade, Vice President & General Manager.

Douglas Wolfmueller, General Sales Manager.

Jim Posey, Local Sales Manager.

Mary Gregg, National Sales Manager.

Helen Swenson, News Director.



© 2001 Warren Communications News

George Danner, Chief Engineer.

Cindy Sheldon, Business Manager.

Christine Briscoe, Human Resources Manager.

Rates: On request.

City of License: West Palm Beach. **Station DMA:** West Palm Beach-Fort Pierce. **Rank:** 43.

Circulation © 2000 Nielsen. Coverage based on Nielsen study.

Grand Total	Cable TV Households	Non-cable TV Households	Total TV Households
Estimated Station Totals*	523,290	223,160	746,450
Average Weekly Circulation (2000)	388,496	70,592	459,088
Average Daily Circulation (2000)			239,529
Station DMA Total	Cable TV Households	Non-cable TV Households	Total TV Households
Estimated Station Totals*	523,290	100,470	623,760
Average Weekly Circulation (2000)	388,496	60,957	449,453
Average Daily Circulation (2000)			238,689
Other DMA Total	Cable TV Households	Non-cable TV Households	Total TV Households
Estimated Station Totals*	0	122,690	122,690
Average Weekly Circulation (2000)	0	9,636	9,636
Average Daily Circulation (2000)			840

* Estimated station totals are sums of the Nielsen TV and Cable TV household estimates for each county in which the station registers viewing of more than 5% as per the Nielsen Survey Methods.

Florida—West Palm Beach

WPTV Ch. 5

Network Service: NBC.

Licensee: Scripps Howard Broadcasting Co., Box 5380, Cincinnati, OH 45201.

Studio: 622 N. Flagler Dr., West Palm Beach, FL 33401.

Mailing Address: Box 510, Palm Beach, FL 33480.

Phone: 561-655-5455. **Fax:** 561-655-8947.

Web Site: <http://www.wptv.com>

Technical Facilities: Channel No. 5 (76-82 MHz). Authorized power: 100-kw visual, 20-kw aural. Antenna: 1031-ft. above av. terrain, 1031-ft. above ground, 1049-ft. above sea level.

Latitude 26° 35' 20"
Longitude 80° 12' 43"

Transmitter: 6075 State Rd. 7, Lake Worth, FL.

Digital Facilities: Channel No. 55 (716-722 MHz). Power: 800-kw max. visual. Antenna: 896-ft. above av. terrain, 891-ft. above ground.

Latitude 26° 35' 20"
Longitude 80° 12' 43"

FCC Digital File Number: BPCDT-19991014ABI. Granted: December 2, 1999.

Note: Latitude and longitude coordinates shown are based on the North American Datum of 1927 (NAD 27) as currently required by the Mass Media Bureau of the FCC.

Multichannel TV Sound: Stereo and separate audio program.

Satellite Earth Stations: Andrew, 4.5-meter Ku & C-band; Harris, 3.5-meter Ku-band; Harris, 11-meter Ku-band; Hero, 6-meter C-band; DX Engineering, Harris, Sony receivers.

SNG Mobile Dish: Dalsat, 3.7-meter Ku-band.

News Services: AP, NBC News Channel, Scripps Howard News Service.

Ownership: E. W. Scripps Co. (Group Owner).

Began Operation: August 22, 1954. Sale to present owner by John H. Phipps approved by FCC December 27, 1961 (*Television Digest*, Vol. 17:37, 1:14). Sale as WJNO-TV to Phipps by George H. Buck-Theodore Granik interests approved October 3, 1956 (Vol. 12:37, 40).

Represented (sales): Blair Television.

Represented (legal): Baker & Hostetter.

Personnel:

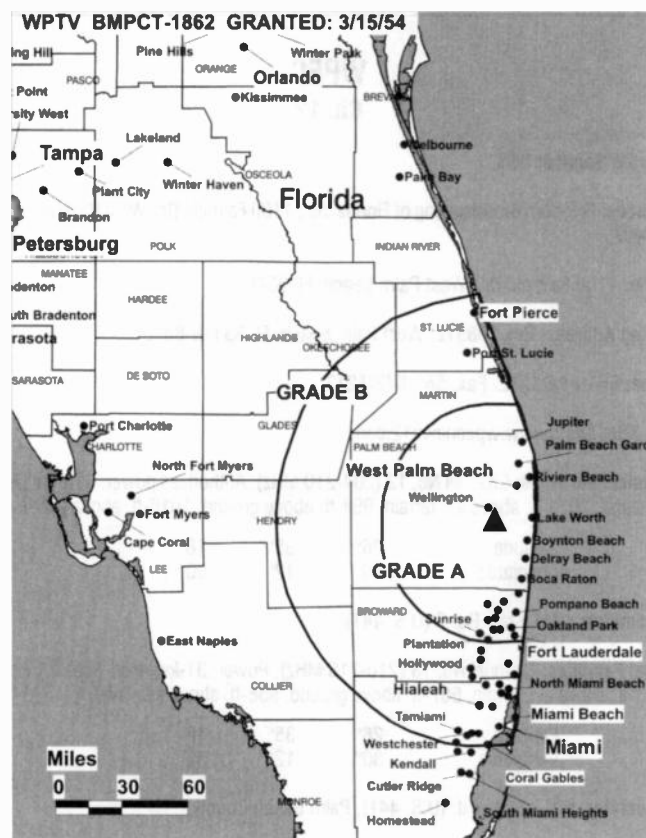
Robert Jordan, Vice President & General Manager.

Ken Garner, Operations Manager.

Donna M. Lane, General Sales Manager.

Larry Olevitch, Local Sales Manager.

Dave D'Eugenio, National Sales Manager.



© 2001 Warren Communications News

Dave McKinley, Chief Engineer.

Peter Roghaar, News Director.

Bernadette R. O'Grady, Programming, Promotion & Creative Services Director.

Claudia Sochko, Business Manager.

City of License: West Palm Beach. **Station DMA:** West Palm Beach-Fort Pierce. **Rank:** 43.

Circulation © 2000 Nielsen. Coverage based on Nielsen study.

Grand Total	Cable TV Households	Non-cable TV Households	Total TV Households
Estimated Station Totals*	528,970	223,160	752,130
Average Weekly Circulation (2000)	412,109	74,011	486,120
Average Daily Circulation (2000)			280,603
Station DMA Total	Cable TV Households	Non-cable TV Households	Total TV Households
Estimated Station Totals*	523,290	100,470	623,760
Average Weekly Circulation (2000)	410,410	60,708	471,119
Average Daily Circulation (2000)			278,302
Other DMA Total	Cable TV Households	Non-cable TV Households	Total TV Households
Estimated Station Totals*	5,680	122,690	128,370
Average Weekly Circulation (2000)	1,698	13,303	15,001
Average Daily Circulation (2000)			2,301

*Estimated station totals are sums of the Nielsen TV and Cable TV household estimates for each county in which the station registers viewing of more than 5% as per the Nielsen Survey Methods.

Florida—Lake Worth

WPXP Ch. 67

Network Service: PAX.

Licensee: Hispanic Broadcasting Inc., 601 Clearwater Park Rd., West Palm Beach, FL 33401-6233.

Studio: 500 Australia South Ave., West Palm Beach, FL 33401.

Phone: 561-686-6767.

Technical Facilities: Channel No. 67 (788-794 MHz). Authorized power: 5000-kw max. visual. Antenna: 420-ft. above av. terrain, 411-ft. above ground, 429-ft. above sea level.

Latitude	26°	45'	47"
Longitude	80°	12'	19"

Requests modification of CP for change to 4000-kw max. visual. BMPCT-980210KE.

Transmitter: S of Canal Rd., 0.7-mi. E of Acreage Subdivision, West Palm Beach.

Digital Facilities: Channel No. 36 (602-608 MHz). Power: 1000-kw max. visual. Antenna: 955-ft. above av. terrain, 936-ft. above ground.

Latitude	26°	35'	17"
Longitude	80°	12'	31"

FCC Digital File Number: BPCDT-19991027ADA (pending).

Note: Latitude and longitude coordinates shown are based on the North American Datum of 1927 (NAD 27) as currently required by the Mass Media Bureau of the FCC.

Ownership: Hispanic Broadcasting Inc.

Began Operation: August 30, 1999. Betty D. Lidsky sold 90% interest to Paxson Communications Corp. FCC approved transfer May 21, 1998.

Represented (legal): Dow, Lohnes & Albertson PLLC.

Represented (engineering): Lohnes & Culver.

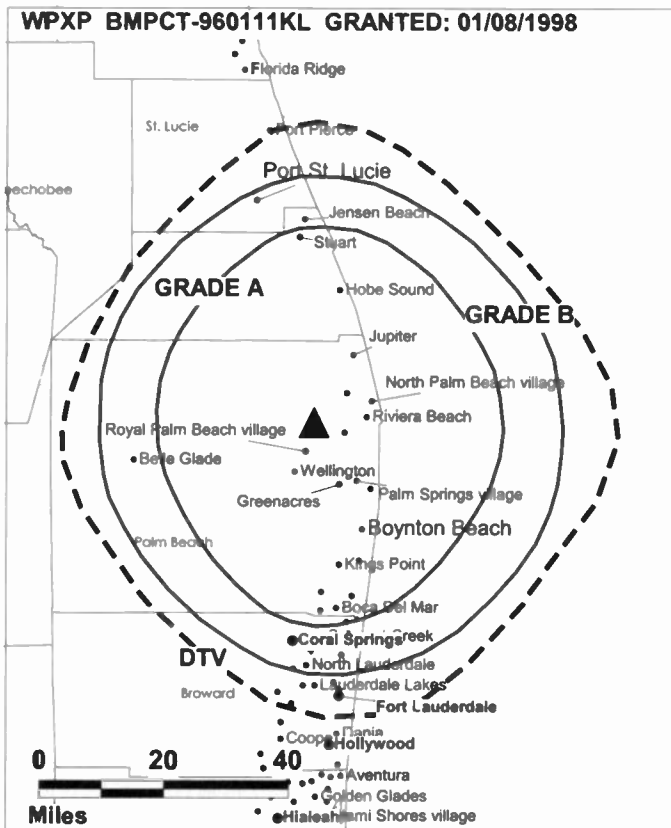
Personnel:

Roger Koch, General Manager.

Fred Schuler, Chief Engineer.

Rates: On request.

City of License: Lake Worth. **Station DMA:** West Palm Beach-Fort Pierce. **Rank:** 43.



Circulation © 2000 Nielsen. Coverage based on Nielsen study.

Grand Total	Cable	Non-cable	Total
	TV Households	TV Households	TV Households
Estimated Station Totals*	523,290	49,810	573,100
Average Weekly Circulation (2000)	70,793	8,119	78,912
Average Daily Circulation (2000)			23,085

Station DMA Total	Cable	Non-cable	Total
	TV Households	TV Households	TV Households
Estimated Station Totals*	523,290	49,810	573,100
Average Weekly Circulation (2000)	70,793	8,119	78,912
Average Daily Circulation (2000)			23,085

*Estimated station totals are sums of the Nielsen TV and Cable TV household estimates for each county in which the station registers viewing of more than 5% as per the Nielsen Survey Methods.

Florida—Fort Pierce-Stuart-Vero Beach-Palm Beach

WTVX
Ch. 34

Network Service: UPN.

Licensee: C-34 FCC Licensee Subsidiary LLC, 1330 Avenue of the Americas, New York, NY 10019.

Studio: 3970 RCA Blvd., Suite 7007, Palm Beach Gardens, FL 33410.

Phone: 561-686-3434. **Fax:** 561-625-1256.

Technical Facilities: Channel No. 34 (590-596 MHz). Authorized power: 5000-kw max. & 3981-kw horizontal visual. Antenna: 1492-ft. above av. terrain, 1520-ft. above ground, 1549-ft. above sea level.

Latitude 27° 07' 19.50"
Longitude 80° 23' 20.50"

Transmitter: 7.3-mi. SW of Palm City

Digital Facilities: Channel No. 50 (686-692 MHz). Power: 500-kw max. visual. Antenna: 1438-ft. above av. terrain, 1435-ft. above ground.

Latitude 27° 07' 19"
Longitude 80° 23' 20"

FCC Digital File Number: BPCDT-19991027ABY (pending).

Note: Latitude and longitude coordinates shown are based on the North American Datum of 1927 (NAD 27) as currently required by the Mass Media Bureau of the FCC.

Satellite Earth Stations: Scientific-Atlanta, 4.6-meter; Scientific-Atlanta, 7-meter; Scientific-Atlanta receivers.

LMA: Local marketing agreement with WBFS-TV (U), Miami.

Ownership: C-34 FCC Licensee Subsidiary LLC.; Straightline Communications LLC (Group Owner).

Began Operation: April 5, 1966. Sale to present owners approved by FCC June 13, 1997. Sale to Whitehead Media Inc. by Krypton Broadcasting Corp. approved by FCC May 31, 1995 (*Television Digest*, Vol. 34:31, 42). Sale to Krypton approved January 31, 1991. Sale to WTVW Inc. by Ruhl W. Koblegard, et al., approved by FCC January 15, 1979.

Represented (sales): Harrington, Righter & Parsons Inc.

Represented (legal): Wiley, Rein & Fielding.

Personnel:

Jerry Carr, Managing Director.

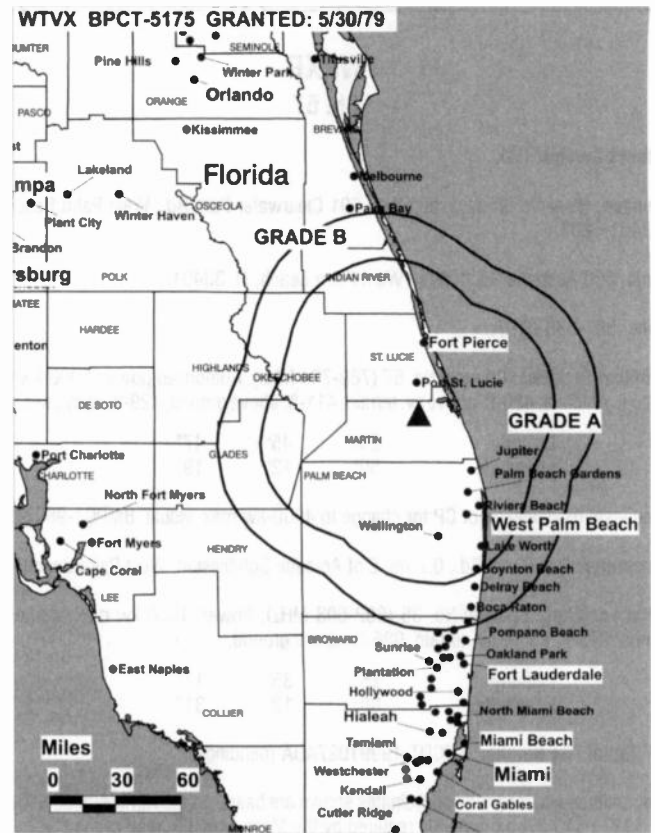
Linda Drinkwine, Local Sales Manager.

Roger Green, National Sales Manager.

Cliff Thomas, Chief Engineer.

Pat Zwemke, Business Manager.

Linda LaManna, Promotion Director.



© 2001 Warren Communications News

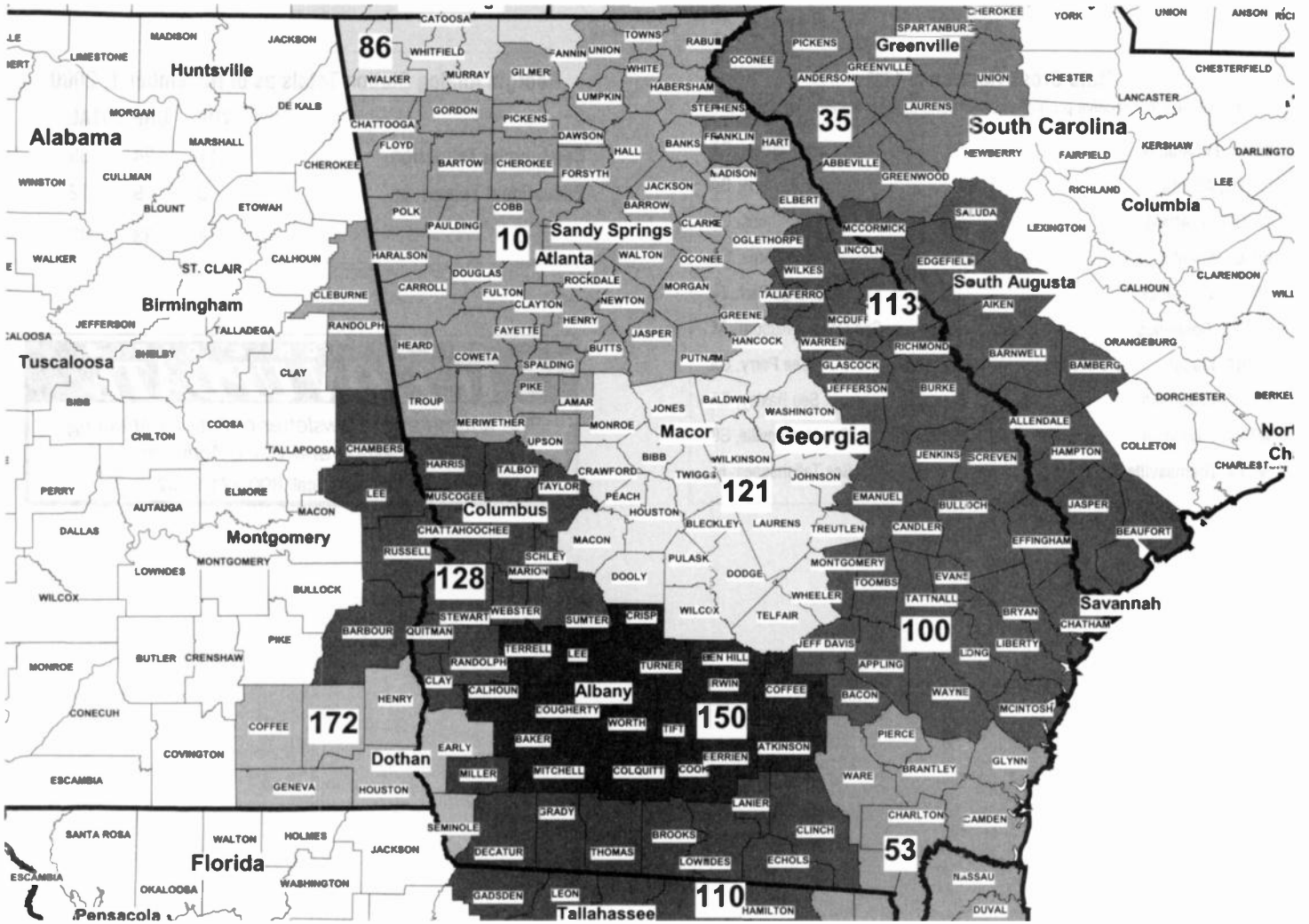
Highest 30 Sec. Rate: \$1000.

City of License: Fort Pierce. **Station DMA:** West Palm Beach-Fort Pierce. **Rank:** 43.

Circulation © 2000 Nielsen. Coverage based on Nielsen study.

Grand Total	Cable TV Households	Non-cable TV Households	Total TV Households
Estimated Station Totals*	523,290	104,480	627,770
Average Weekly Circulation (2000)	170,342	33,168	203,510
Average Daily Circulation (2000)			71,586
Station DMA Total	Cable TV Households	Non-cable TV Households	Total TV Households
Estimated Station Totals*	523,290	100,470	623,760
Average Weekly Circulation (2000)	170,342	32,101	202,443
Average Daily Circulation (2000)			71,322
Other DMA Total	Cable TV Households	Non-cable TV Households	Total TV Households
Estimated Station Totals*	0	4,010	4,010
Average Weekly Circulation (2000)	0	1,067	1,067
Average Daily Circulation (2000)			265

*Estimated station totals are sums of the Nielsen TV and Cable TV household estimates for each county in which the station registers viewing of more than 5% as per the Nielsen Survey Methods.



© 2001 Warren Communications News

MARKET	NIELSEN OMA TV HOUSEHOLDS	RANK	MARKET AREA COMMERCIAL STATIONS
Atlanta, GA	1,857,220	10	WAGA (5), WATL (36), WGCL-TV (46), WHOT-TV (34), WHSG (63), WPXA (14), WSB-TV (2), WTBS (17), WUPA (69), WXIA-TV (11)
Greenville-Spartanburg, SC-Asheville, NC-Anderson, SC	734,600	35	WASV-TV (62), WBSC-TV (40), WGGG-TV (16), WHNS (21), WLOS (13), WNEG-TV (32), WSPA-TV (7), WYFF (4)
Jacksonville, FL-Brunswick, GA	548,750	53	WAWS-TV (30), WBSG-TV (21), WJWB (17), WJXT (4), WJXX (25), WTEV-TV (47), WTLV (12)
Chattanooga, TN	323,170	86	WDEF-TV (12), WDSI-TV (61), WELF (23), WFLI-TV (53), WRCB-TV (3), WTVC (9)
Savannah, GA	260,340	100	WGSA (34), WJCL (22), WSAV-TV (3), WTGS (28), WTOG-TV (11)
Tallahassee, FL-Thomasville, GA	232,270	110	WCTV (6), WFXU (57), WTLH (49), WTWC-TV (40), WTXL-TV (27)
Augusta, GA	230,420	113	WAGT (26), WFXG (54), WJBF (6), WRDW-TV (12)
Macon, GA	211,800	121	WGNM (64), WGXA (24), WMAZ-TV (13), WMGT (41), WPGA (58)
Columbus, GA	187,400	128	WLTZ (38), WRBL (3), WSWS (66), WTVM (9), WXTX (54)
Albany, GA	139,060	150	WALB-TV (10), WFXL (31), WGVP (44), WSST-TV (55)
Dothan, AL	92,070	172	WDFX-TV (34), WDHN (18), WTVY (4)

State Cross Reference List

Communities that receive programs of stations that are located elsewhere.

WSST-TV, Albany	See Cordele, GA
WHSG, Atlanta	See Monroe, GA
WHOT-TV, Atlanta	See Athens, GA
WPXA, Atlanta	See Rome, GA
WJXX, Brunswick	See Orange Park, FL
WSWS, Columbus	See Opelika-Auburn, AL
WPGA, Macon	See Perry, GA
WGSA, Savannah	See Baxley, GA
WTGS, Savannah	See Hardeeville, SC
WCTV, Thomasville	See Tallahassee, FL

Georgia Analog Station Totals as of November 1, 2000

	VHF	UHF	TOTAL
Commercial Television	11	24	35
Educational Television	3	9	12
	14	33	47

TELEVISION & CABLE

ACTION UPDATE

*The Authoritative Newsletter of Actions Affecting
Broadcasting and Cable Activities*

For Information, call 800-771-9202

Georgia—Albany

WALB-TV Ch. 10

Network Service: NBC.

Licensee: Cosmos Broadcasting Corp., c/o Ward L. Quaal, Trustee, 401 N. Michigan Ave., Chicago, IL 60611.

Studio: 1709 Stuart Ave., Albany, GA 31707-7601.

Mailing Address: Box 3130, Albany, GA 31708-7601.

Phone: 912-446-1010. **Fax:** 912-446-4000.

Technical Facilities: Channel No. 10 (192-198 MHz). Authorized power: 275-kw visual, 43.7-kw aural. Antenna: 965-ft. above av. terrain, 978-ft. above ground, 1309-ft. above sea level.

Latitude 31° 19' 52.50"
Longitude 83° 51' 44.20"

Transmitter: 2.5-mi. E of Doerun.

Digital Facilities: Channel No. 17 (488-494 MHz). Power: 1000-kw max. visual. Antenna: 892-ft. above av. terrain, 876-ft. above ground.

Latitude 31° 19' 52"
Longitude 83° 51' 44"

FCC Digital File Number: BPCDT-19991101AHV (pending).

Note: Latitude and longitude coordinates shown are based on the North American Datum of 1927 (NAD 27) as currently required by the Mass Media Bureau of the FCC.

Satellite Earth Stations: Harris, 4.7-meter Ku-band; Harris, 8-meter Ku-band; Satcom Technologies, 5-meter Ku-band; Satcom Technologies, 7-meter C-band; Harris, Microwave Assoc. receivers.

SNG Mobile Dish: Gray/Harris, 3-meter Ku-band.

News Service: AP.

Ownership: Cosmos Broadcasting Corp. (Group Owner).

Began Operation: April 7, 1954. Gray Communications Systems Inc. transfer to Ward L. Quaal, Trustee approved by FCC July 28, 1997. Transfer required by FCC on grant of Gray's purchase of WCTV Tallahassee, FL-Thomasville, GA & WKXT-TV (now WVLT-TV) Knoxville, TN. Swap with Cosmos Broadcasting Corp., which had purchased WEAU-TV Eau Claire, WI from Busse Broadcasting, was approved by FCC July 30, 1998.

Represented (sales): Katz Continental Television.

Represented (legal): Sidley & Austin.

Represented (engineering): Smith & Fisher.

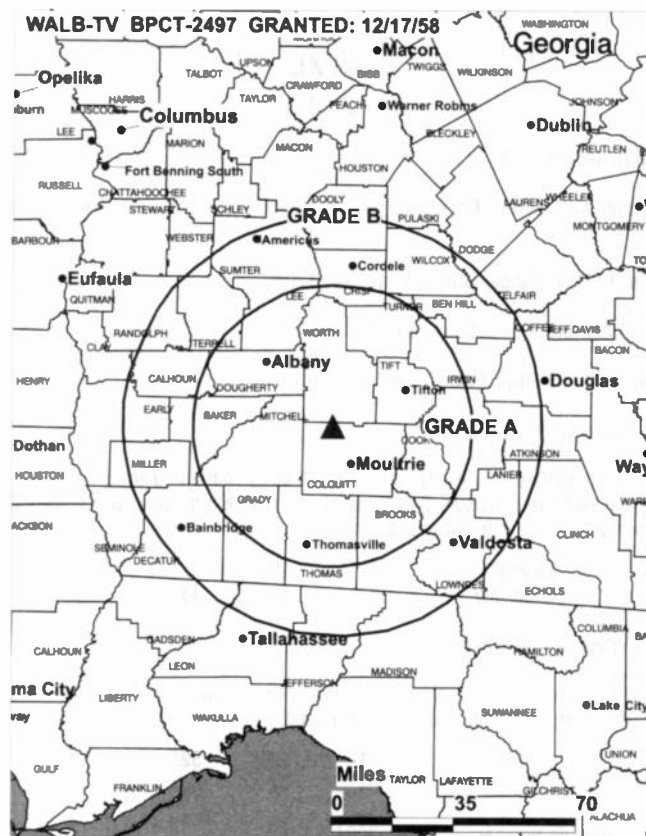
Personnel:

James Wilcox, General Manager.

William N. Williams, Chief Engineer.

Rick Williams, News Director.

Shannon Mosher, Promotion Director.



© 2001 Warren Communications News

William E. Gilbride, Production Director.

Linda Wells, Traffic Manager.

Highest 30 Sec. Rate: \$800.

City of License: Albany. **Station DMA:** Albany, GA. **Rank:** 150.

Circulation © 2000 Nielsen. Coverage based on Nielsen study.

Grand Total	Cable TV Households	Non-cable TV Households	Total TV Households
Estimated Station Totals*	253,910	110,440	364,350
Average Weekly Circulation (2000)	135,018	53,609	188,626
Average Daily Circulation (2000)			114,160
Station DMA Total	Cable TV Households	Non-cable TV Households	Total TV Households
Estimated Station Totals*	87,040	50,980	138,020
Average Weekly Circulation (2000)	76,724	37,249	113,973
Average Daily Circulation (2000)			79,267
Other DMA Total	Cable TV Households	Non-cable TV Households	Total TV Households
Estimated Station Totals*	166,870	59,460	226,330
Average Weekly Circulation (2000)	58,294	16,360	74,653
Average Daily Circulation (2000)			34,893

*Estimated station totals are sums of the Nielsen TV and Cable TV household estimates for each county in which the station registers viewing of more than 5% as per the Nielsen Survey Methods.

Georgia—Albany

WFXL
Ch. 31

Network Service: FOX.

Licensee: Waitt License Co. of Georgia LLC, 13906 Gold Circle, Suite 201, Omaha, NE 68144.

Studio: 1211 N. Slappey Blvd., Albany, GA 31708.

Mailing Address: Box 4050, Albany, GA 31706.

Phone: 912-435-3100. **Fax:** 912-435-0485.

Web Site: <http://www.wfxl.com>

Technical Facilities: Channel No. 31 (572-578 MHz). Authorized power: 1580-kw max. & 1200-kw horizontal visual, 240-kw aural. Antenna: 990-ft. above av. terrain, 1000-ft. above ground, 1362-ft. above sea level.

Latitude 31° 19' 52"
Longitude 83° 51' 43"

Transmitter: N of Rte. 270, 2.5-mi. E of Doerun.

Digital Facilities: Channel No. 30 (566-572 MHz). Power: 1000-kw max. Antenna: 991-ft. above av. terrain, 968-ft. above ground.

Latitude 31° 19' 52"
Longitude 83° 51' 43"

FCC Digital File Number: BPCDT-20000427ABX (pending).

Note: Latitude and longitude coordinates shown are based on the North American Datum of 1927 (NAD 27) as currently required by the Mass Media Bureau of the FCC.

Satellite Earth Stations: Hercules, 4-meter C-band; Microdyne, 7-meter; RCA, 4.5-meter Ku-band; Vertex, 4.5-meter; M/A-Com, Uniden receivers.

News Services: AP, Fox NewsEdge.

Ownership: Waitt Broadcasting Inc. (Group Owner).

Began Operation: February 14, 1982. Sale to Michael H. Male, et al., by Gordon Communications Co. approved by FCC October 7, 1987. Transfer of control to T. S. Brumlik approved by FCC June 20, 1988. Transfer of control to James C. Orr, Trustee, from T. S. Brumlik approved by FCC 1992. Transfer of control to Manuel Cantu approved by FCC February 10, 1993 (Television Digest, Vol. 31:31), but not consummated. Assignment of license to Walter Kelley, Trustee, approved by FCC September 22, 1993. Sale to SGA Associates Inc. approved by FCC April 22, 1994. Sale to Clarion Broadcasting Corp. by SGA Associates Inc. approved by FCC February 9, 1996. Sale to Wicks Broadcast Group LP from Clarion Broadcasting Corp. approved by FCC June 11, 1998. Sale to present owner by Wicks Broadcast Group LP approved by FCC March 15, 1999.

Represented (sales): Seltel Inc.

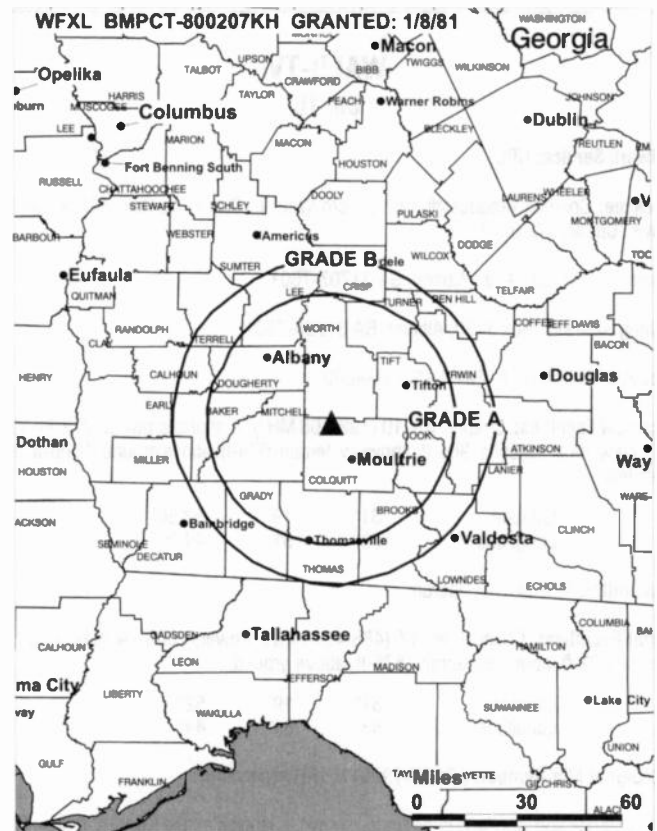
Represented (legal): Leventhal, Senter & Lerman PLLC.

Personnel:

Bill Parks, General Manager.

Sandi Lowe, General Sales Manager.

Chris Hoopes, Chief Engineer.



© 2001 Warren Communications News

Debra Owens, Business Manager.

Wes Keaton, Production Manager.

Highest 30 Sec. Rate: \$1000.

City of License: Albany. **Station DMA:** Albany, GA. **Rank:** 150.

Circulation © 2000 Nielsen. Coverage based on Nielsen study.

Grand Total	Cable	Non-cable	Total
	TV Households	TV Households	TV Households
Estimated Station Totals*	97,140	79,920	177,060
Average Weekly Circulation (2000)	50,586	22,889	73,474
Average Daily Circulation (2000)			31,772
Station DMA Total	Cable	Non-cable	Total
	TV Households	TV Households	TV Households
Estimated Station Totals*	87,040	46,900	133,940
Average Weekly Circulation (2000)	49,329	17,382	66,711
Average Daily Circulation (2000)			30,233
Other DMA Total	Cable	Non-cable	Total
	TV Households	TV Households	TV Households
Estimated Station Totals*	10,100	33,020	43,120
Average Weekly Circulation (2000)	1,257	5,506	6,763
Average Daily Circulation (2000)			1,539

*Estimated station totals are sums of the Nielsen TV and Cable TV household estimates for each county in which the station registers viewing of more than 5% as per the Nielsen Survey Methods.

Georgia—Athens

WHOT-TV (formerly WNGM-TV) Ch. 34

Network Service: Independent.

Licensee: USA Station Group Partnership of Atlanta, 1230 Avenue of the Americas, 15th Floor, New York, NY 10020.

Studio: 1776 Peachtree St. NW, Suite 550, North Tower, Atlanta, GA 30309.

Phone: 404-872-3434.

Technical Facilities: Channel No. 34 (590-596 MHz). Authorized power: 1258-kw max. visual. Antenna: 1352-ft. above av. terrain, 1207-ft. above ground, 2188-ft. above sea level.

Latitude	34°	12'	27"
Longitude	83°	37'	48"

Holds CP for change to 5000-kw max. visual, 1443-ft. above av. terrain, 1617-ft. above ground, 2477-ft. above sea level; lat. 34° 7' 32", long. 83° 51' 31", transmitter to WFOX(FM) tower, 3.5-mi. SSW of Chestnut Mountain. BPCT-951025KP.

Transmitter: 4-mi. NE of Pendergrass on N side of GA 82 Spur, Jackson County.

Digital Facilities: Channel No. 48 (674-680 MHz). Power: 1000-kw max. visual. Antenna: 1180-ft. above av. terrain, 1253-ft. above ground.

Latitude	33°	48'	26"
Longitude	84°	20'	23"

FCC Digital File Number: BPCDT-19991027ADN (pending).

Note: Latitude and longitude coordinates shown are based on the North American Datum of 1927 (NAD 27) as currently required by the Mass Media Bureau of the FCC.

Satellite Earth Stations: 2 in operation, Pinzone, 3-meter Ku-band; Pinzone, 5-meter C-band; Comtech receivers.

LMA: Local marketing agreement with WPXA (X), Rome.

Ownership: USA Broadcasting (Group Owner).

Began Operation: April 18, 1989. Sale to Whitehead Media Inc. by NGM Television Partners Ltd. approved by FCC February 13, 1996. Sale to present owner by Whitehead Media approved by FCC May 14, 1998 (Television Digest, Vol. 38:11).

Represented (legal): Dow, Lohnes & Albertson PLLC.

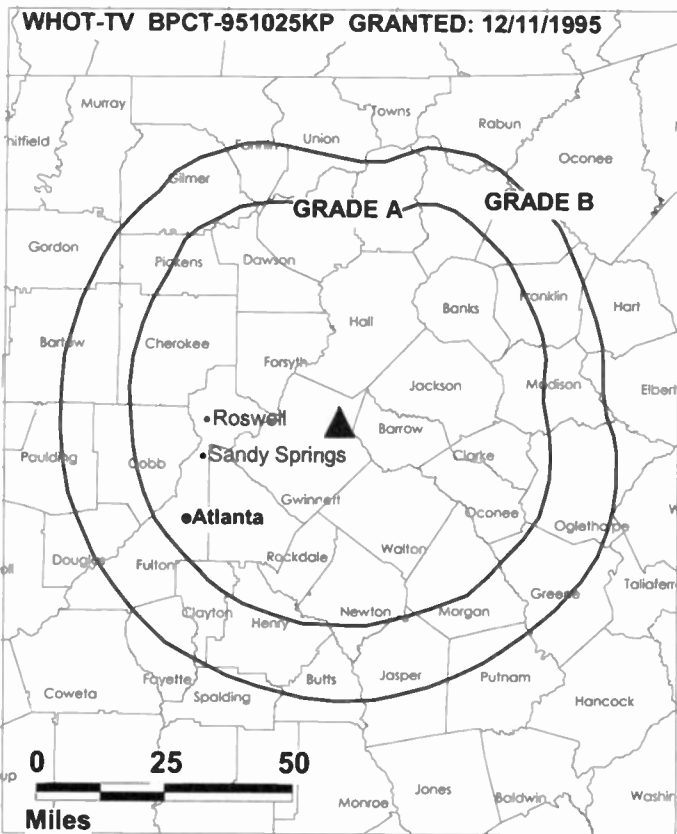
Represented (engineering): Lawrence Behr Associates Inc.

Personnel:

Wynn Westmoreland, Business & Public Affairs Manager.

John Robinson, Chief Engineer.

Highest 30 Sec. Rate: \$125.



© 2001 Warren Communications News

City of License: Athens. **Station DMA:** Atlanta. **Rank:** 10.

Circulation © 2000 Nielsen. Coverage based on Nielsen study.

Grand Total	Cable TV Households	Non-cable TV Households	Total TV Households
Estimated Station Totals*	433,800	138,420	572,220
Average Weekly Circulation (2000)	35,953	12,784	48,738
Average Daily Circulation (2000)			10,949
Station DMA Total	Cable TV Households	Non-cable TV Households	Total TV Households
Estimated Station Totals*	433,800	121,760	555,560
Average Weekly Circulation (2000)	35,953	11,689	47,643
Average Daily Circulation (2000)			10,762
Other DMA Total	Cable TV Households	Non-cable TV Households	Total TV Households
Estimated Station Totals*	0	16,660	16,660
Average Weekly Circulation (2000)	0	1,095	1,095
Average Daily Circulation (2000)			187

* Estimated station totals are sums of the Nielsen TV and Cable TV household estimates for each county in which the station registers viewing of more than 5% as per the Nielsen Survey Methods.

Georgia—Atlanta

WAGA Ch. 5

Network Service: FOX.

Licensee: WAGA License Inc., 1551 Briarcliff Rd. NE, Atlanta, GA 30306.

Studio: 1551 Briarcliff Rd. NE, Atlanta, GA 30306.

Phone: 404-875-5555. **Fax:** 404-898-0238.

E-mail: feedback@fox5atlanta.com

Web Site: http://www.fox5atlanta.com

Technical Facilities: Channel No. 5 (76-82 MHz). Authorized power: 100-kw visual, 10-kw aural. Antenna: 1070-ft. above av. terrain, 1100-ft. above ground, 2049-ft. above sea level.

Latitude 33° 47' 49"
Longitude 84° 20' 00"

Holds CP for change to 1076-ft. above av. terrain, 1099-ft. above ground, 2005-ft. above sea level, lat. 33° 47' 51", long. 84° 20' 02". BPCT-19991005ABB.

Transmitter: 1551 Briarcliff Rd.

Began Digital Operation: May 1, 2000.

Note: Latitude and longitude coordinates shown are based on the North American Datum of 1927 (NAD 27) as currently required by the Mass Media Bureau of the FCC.

Multichannel TV Sound: Stereo and separate audio program.

Satellite Earth Stations: Satcom Technologies, 7.5-meter C-band; Scientific-Atlanta, 5-meter C-band; Scientific-Atlanta, 5.5-meter Ku-band; Scientific-Atlanta receivers.

News Service: AP.

Ownership: Fox Television Stations Inc. (Group Owner).

Began Operation: March 8, 1949. Sale to Gillett Communications by SCI Holdings Inc. approved by FCC August 20, 1987. Transfer to Trustee approved September 1, 1992. Transfer of control to New World Communications approved by FCC April 23, 1993. Transfer of control to present owner approved by FCC November 7, 1996.

Personnel:

Gene McHugh, President & General Manager.

Kathy Soifer, Vice President, Programming & Promotions.

Bill Schneider, Vice President, Sales.

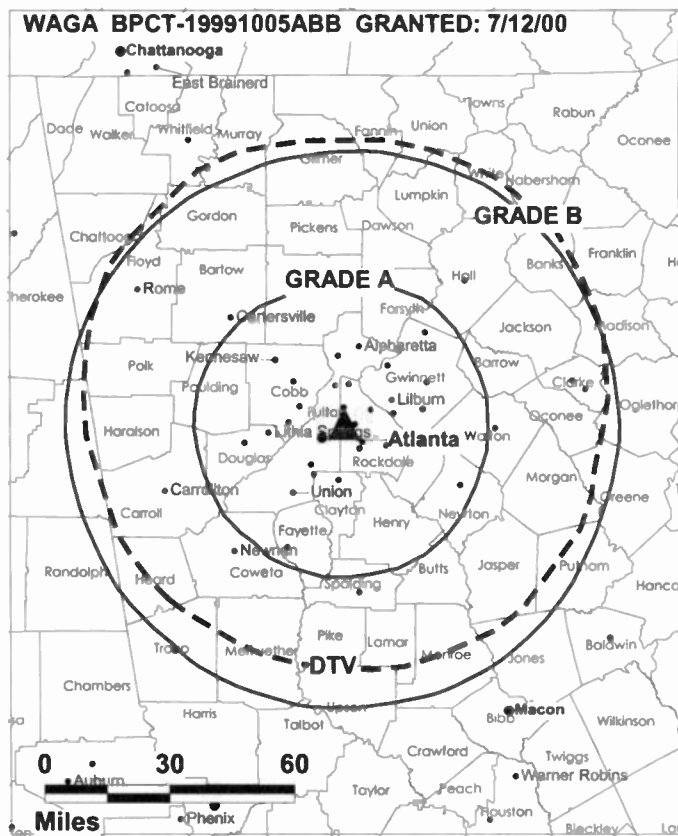
Michael Holmes, Vice President, Finance.

David Jones, Vice President, Broadcast Engineering & Operations.

Santiago Perez, Local Sales Manager.

Dave Budwash, Chief Engineer.

Budd McEntee, News Director.



© 2001 Warren Communications News

Lynda Johnson, Commercial Operations Director.

Linda Torrence, Community Affairs Director.

Rates: On request.

City of License: Atlanta. **Station DMA:** Atlanta. **Rank:** 10.

Circulation © 2000 Nielsen. Coverage based on Nielsen study.

Grand Total	Cable TV Households	Non-cable TV Households	Total TV Households
Estimated Station Totals*	1,425,400	513,130	1,938,530
Average Weekly Circulation (2000)	905,895	308,939	1,214,834
Average Daily Circulation (2000)			543,215
Station DMA Total	Cable TV Households	Non-cable TV Households	Total TV Households
Estimated Station Totals*	1,184,750	445,930	1,630,680
Average Weekly Circulation (2000)	838,941	301,229	1,140,170
Average Daily Circulation (2000)			518,762
Other DMA Total	Cable TV Households	Non-cable TV Households	Total TV Households
Estimated Station Totals*	240,650	67,200	307,850
Average Weekly Circulation (2000)	66,954	7,710	74,664
Average Daily Circulation (2000)			24,453

*Estimated station totals are sums of the Nielsen TV and Cable TV household estimates for each county in which the station registers viewing of more than 5% as per the Nielsen Survey Methods.

Georgia—Atlanta

WAGA-DT Ch. 27

Network Service: FOX.

Grantee: WAGA-TV License Inc., 1551 Briarcliff Rd. NE, Atlanta, GA 61602.

Studio: 1551 Briarcliff Rd. NE, Atlanta, GA 61602.

Phone: 404-875-5555.

Web Site: <http://www.fox5atlanta.com>

Digital Facilities: Channel No. 27 (548-554 MHz). Power: 846.4-kw max. visual. Antenna: 1089-ft. above av. terrain, 1122-ft. above ground, 2028-ft. above sea level.

Latitude	33°	47'	51"
Longitude	84°	20'	02"

Transmitter: 1551 Briarcliff Rd. NE.

Definition: High.

Note: Latitude and longitude coordinates shown are based on the North American Datum of 1927 (NAD 27) as currently required by the Mass Media Bureau of the FCC.

Multichannel TV Sound: Stereo and separate audio program.

News Service: Fox NewsEdge.

Ownership: Fox Television Stations Inc. (Group Owner).

Began Digital Operation: May 1, 2000.

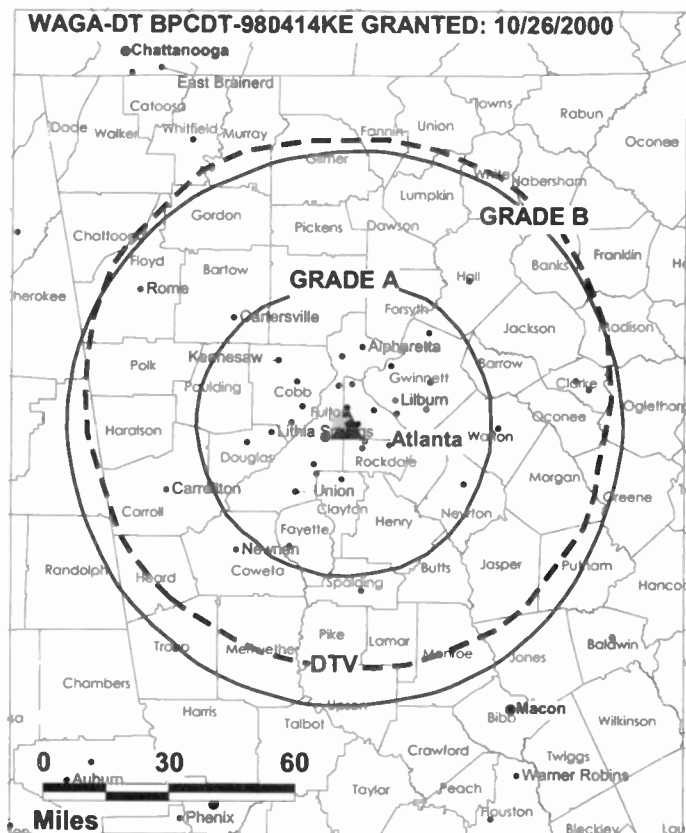
Personnel:

Gene McHugh, General Manager.

Bill Schneider, General Sales Manager.

Dave Budwash, Chief Engineer.

Budd McEntee, News Director.



Kathy Soifer, Program Director.

Michael Holmes, Business Manager.

Rates: On request.

City of License: Atlanta. **Station DMA:** Atlanta. **Rank:** 10.

Georgia—Atlanta

WATL Ch. 36

Network Service: WBN.

Licensee: Qwest Broadcasting LLC, One Monroe Place, Atlanta, GA 30324.

Studio: One Monroe Place, Atlanta, GA 30324.

Phone: 404-881-3600. **Fax:** 404-881-3635.

Web Site: <http://www.watl36.com>

Technical Facilities: Channel No. 36 (602-608 MHz). Authorized power: 2682-kw max. visual. Antenna: 1080-ft. above av. terrain, 1174-ft. above ground, 2049-ft. above sea level.

Latitude 33° 48' 27"
Longitude 84° 20' 26"

Transmitter: Briarcliff Rd. at Shepherd Lane.

Digital Facilities: Channel No. 25 (536-542 MHz). Power: 148-kw max. visual. Antenna: 1033-ft. above av. terrain, 1098-ft. above ground.

Latitude 33° 48' 27"
Longitude 84° 20' 27"

Transmitter: 1801 Briarcliff Rd. NE, Atlanta.

FCC Digital File Number: BPCDT-19991008ABB (pending).

Note: Latitude and longitude coordinates shown are based on the North American Datum of 1927 (NAD 27) as currently required by the Mass Media Bureau of the FCC.

Satellite Earth Stations: Satcom Technologies, 5.5-meter Ku-band; Satcom Technologies, 7-meter C-band.

Ownership: Qwest Broadcasting LLC (Group Owner).

Began Operation: October 13, 1954. Left air May 31, 1955. Resumed operation under ownership of U.S. Communications August 16, 1969; left air March 30, 1971. Sale to D. R. Jones, et al., approved by FCC July 14, 1974. Resumed operation July 5, 1976. Sale to Outlet Co. approved October 13, 1982. Sale to Rockefeller Group approved by FCC September 6, 1984 (*Television Digest*, Vol. 24:28; 25:1). Sale to Outlet Communications by Rockefeller Group approved by FCC April 29, 1986. Sale to Chase Communications Inc. by Outlet Communications approved by FCC January 30, 1990 (Vol. 29:33, 30:13). Sale to Renaissance Communications by Chase Communications approved by FCC January 11, 1993. Sale to Fox Television Stations by Renaissance Communications approved by FCC April 21, 1993 (Vol. 33:6). Sale to Qwest Broadcasting by Fox Television Stations approved by FCC December 13, 1995 (Vol. 34:47, 35:51). Sale pending to Tribune Broadcasting Co. (Vol. 39:46; 40:7).

Represented (sales): MMT Sales Inc.

Personnel:

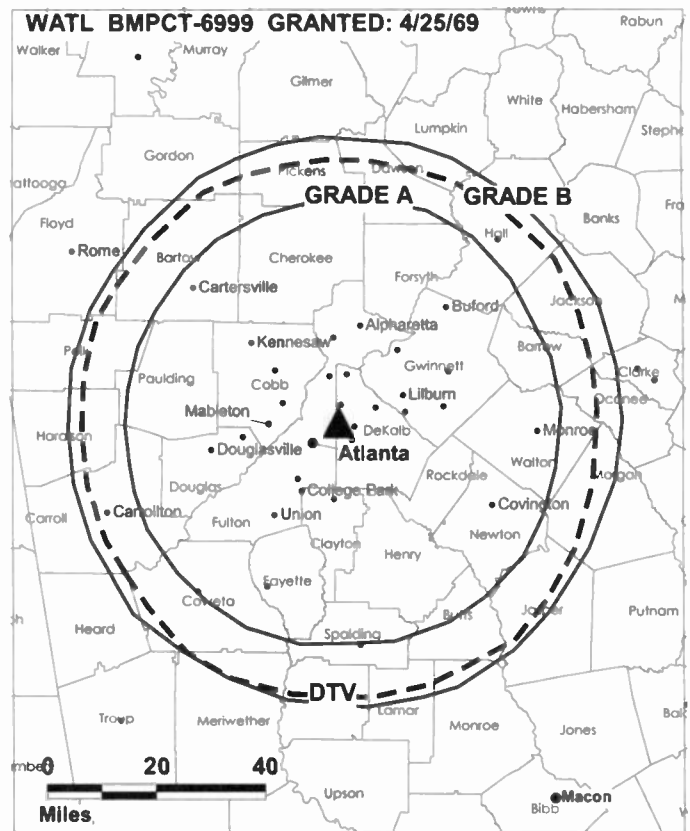
Dan Berkery, General Manager.

Joanna Hemieb, General Sales Manager.

Patt Corcoran, Local Sales Manager.

John McTaggart, National Sales Manager.

Kath Quinn, Corporate Program Director.



© 2001 Warren Communications News

Doug Furce, Production Manager.

Sue Kernan, Traffic Director.

Highest 30 Sec. Rate: \$10,000.

City of License: Atlanta. **Station DMA:** Atlanta. **Rank:** 10.

Circulation © 2000 Nielsen. Coverage based on Nielsen study.

Grand Total	Cable TV Households	Non-cable TV Households	Total TV Households
Estimated Station Totals*	1,224,510	401,800	1,626,310
Average Weekly Circulation (2000)	572,375	169,538	741,912
Average Daily Circulation (2000)			284,244
Station DMA Total	Cable TV Households	Non-cable TV Households	Total TV Households
Estimated Station Totals*	1,181,800	397,610	1,579,410
Average Weekly Circulation (2000)	565,146	169,219	734,365
Average Daily Circulation (2000)			282,442
Other DMA Total	Cable TV Households	Non-cable TV Households	Total TV Households
Estimated Station Totals*	42,710	4,190	46,900
Average Weekly Circulation (2000)	7,229	318	7,548
Average Daily Circulation (2000)			1,801

*Estimated station totals are sums of the Nielsen TV and Cable TV household estimates for each county in which the station registers viewing of more than 5% as per the Nielsen Survey Methods.

Georgia—Atlanta

WGCL-TV (formerly WGNX) Ch. 46

Network Service: CBS.

Licensee: KCPQ Acquisition Corp., 1716 Locust St., Des Moines, IA 50309.

Studio: 1810 Briarcliff Rd. NE, Atlanta, GA 30329.

Phone: 404-325-4646. **Fax:** 404-327-3003.

E-mail: wgcltvnews@wgcltv.com

Web Site: <http://www.cbsatlanta.com>

Technical Facilities: Channel No. 46 (662-668 MHz). Authorized power: 2333-kw max. & 1762-kw horizontal visual, 233-kw max. & 176-kw horizontal aural. Antenna: 1088-ft. above av. terrain, 1174-ft. above ground, 2049-ft. above sea level.

Latitude 33° 48' 27"
Longitude 84° 20' 26"

Transmitter: Briarcliff Rd. & Shepherd Lane.

Digital Facilities: Channel No. 19 (500-506 MHz). Power: 49-kw max. visual. Antenna: 1079-ft. above av. terrain, 1142-ft. above ground, 2018-ft. above sea level.

Latitude 33° 48' 27"
Longitude 84° 20' 26"

Transmitter: 1800 Briarcliff Rd. NE.

FCC Digital File Number: BPCDT-980406KF. Granted: May 15, 1998.

Began Digital Operation: November 18, 1998.

Note: Latitude and longitude coordinates shown are based on the North American Datum of 1927 (NAD 27) as currently required by the Mass Media Bureau of the FCC.

Multichannel TV Sound: Stereo only.

Satellite Earth Stations: Comtech, 3.8-meter Ku-band; Comtech, 5-meter C-band; Scientific-Atlanta, 10-meter C-band; Standard Communications receivers.

News Services: AP, CBS Newspath, CNN Newsource.

Ownership: Meredith Corp. (Group Owner).

Began Operation: June 6, 1971. Sale to Tribune Broadcasting Co. by CBN Continental Broadcasting/Network Inc. approved by FCC December 1, 1983 (*Television Digest*, Vol. 23:31). Tribune swapped station for KCPQ(TV) Tacoma-Seattle, after Meredith Broadcasting acquired it from Kelly Broadcasting (Vol. 38:25). FCC approved deal February 22, 1999.

Represented (legal): Haley Bader & Potts PLC.

Personnel:

Allen Shaldan, Vice President & General Manager.

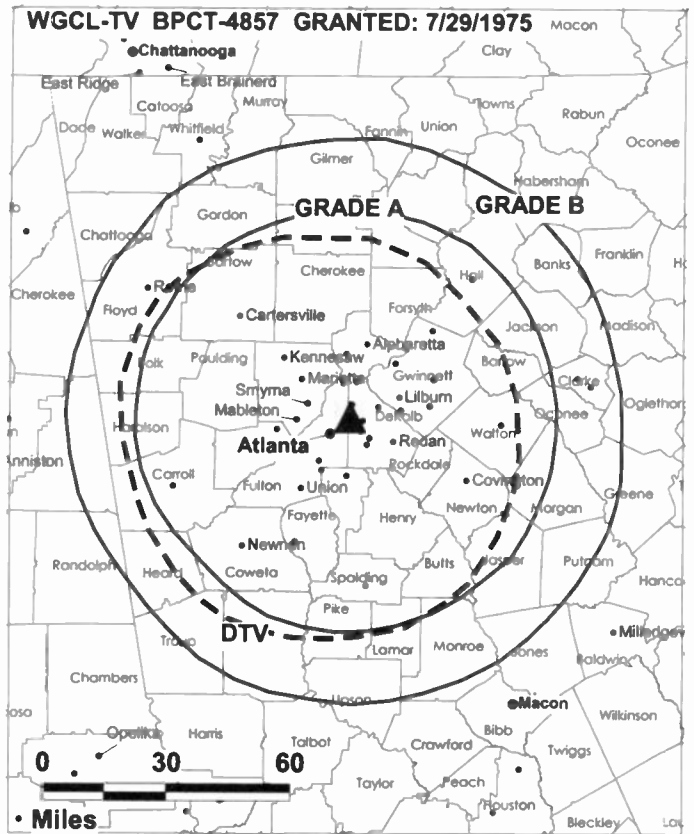
Jim Bernier, Operations Manager.

John McKay, General Sales Manager.

James Perry, Local Sales Manager.

Michelle Galvani, Local Sales Manager.

Michael Cavender, News Director.



© 2001 Warren Communications News

Patti Cohen, Research & Programming Director.

Denise Uzzell, Controller.

Jerilyn Jaskowiak, Production Manager.

Becky Lewis Congdon, Traffic Manager.

Mimmi Mathis, Creative Services Manager.

Rates: On request.

City of License: Atlanta. **Station DMA:** Atlanta. **Rank:** 10.

Circulation © 2000 Nielsen. Coverage based on Nielsen study.

Grand Total	Cable TV Households	Non-cable TV Households	Total TV Households
Estimated Station Totals*	1,287,550	453,170	1,740,720
Average Weekly Circulation (2000)	711,287	210,409	921,696
Average Daily Circulation (2000)			365,661
Station DMA Total	Cable TV Households	Non-cable TV Households	Total TV Households
Estimated Station Totals*	1,184,750	436,780	1,621,530
Average Weekly Circulation (2000)	702,071	209,082	911,153
Average Daily Circulation (2000)			363,813
Other DMA Total	Cable TV Households	Non-cable TV Households	Total TV Households
Estimated Station Totals*	102,800	16,390	119,190
Average Weekly Circulation (2000)	9,216	1,327	10,543
Average Daily Circulation (2000)			1,848

*Estimated station totals are sums of the Nielsen TV and Cable TV household estimates for each county in which the station registers viewing of more than 5% as per the Nielsen Survey Methods.

Georgia—Atlanta

WGCL-DT (formerly WGNX-DT) Ch. 19

Network Service: CBS.

Licensee: KCPQ Acquisition Corp., 1716 Locust St., Des Moines, IA 50309.

Studio: 1810 Briarcliff Rd. NE, Atlanta, GA 30329.

Phone: 404-325-4646.

Digital Facilities: Channel No. 19 (500-506 MHz). Power: 49-kw max. visual. Antenna: 1079-ft. above av. terrain, 1142-ft. above ground, 2018-ft. above sea level.

Latitude	33°	48'	27"
Longitude	84°	20'	26"

Transmitter: 1800 Briarcliff Rd. NE.

Note: Latitude and longitude coordinates shown are based on the North American Datum of 1927 (NAD 27) as currently required by the Mass Media Bureau of the FCC.

Ownership: Meredith Corp. (Group Owner).

Began Digital Operation: November 18, 1998.

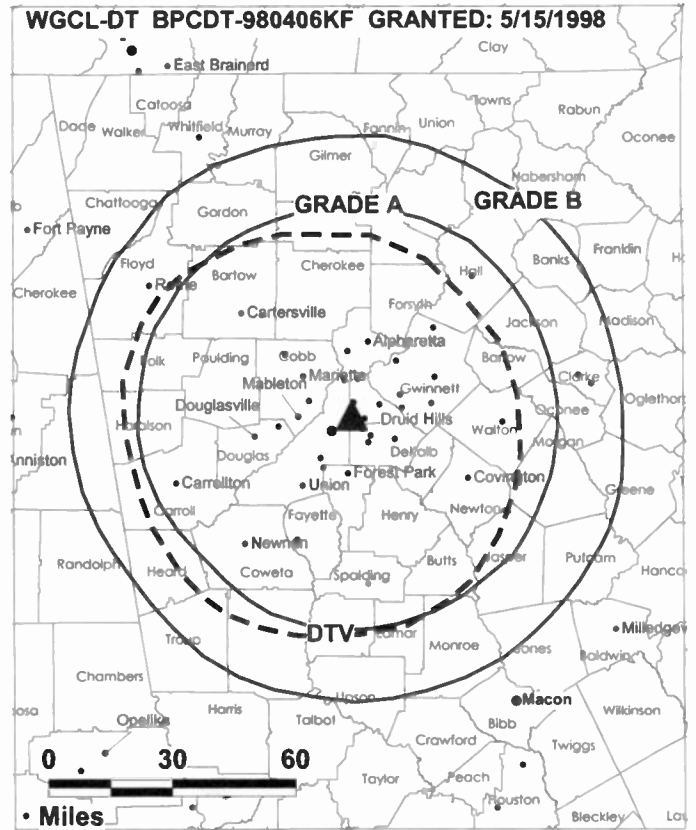
Represented (engineering): du Treil, Lundin & Rackley Inc.

Personnel:

Herman Ramsey, General Manager.

Bill Van Duynhoven, Chief Engineer.

Rates: On request.



© 2001 Warren Communications News

City of License: Atlanta. **Station DMA:** Atlanta. **Rank:** 10.

Georgia—Atlanta

WSB-DT Ch. 39

Network Service: ABC.

Grantee: Georgia Television Co., 1601 W. Peachtree St. NE, Atlanta, GA 30309.

Phone: 404-897-7000.

Web Site: <http://www.wsbtv.com>

Digital Facilities: Channel No. 39 (620-626 MHz). Power: 490-kw max. visual. Antenna: 997-ft. above av. terrain, 938-ft. above ground, 1912-ft. above sea level.

Latitude	33°	45'	51"
Longitude	84°	21'	42"

Transmitter: 766 Willoughby Way.

Note: Latitude and longitude coordinates shown are based on the North American Datum of 1927 (NAD 27) as currently required by the Mass Media Bureau of the FCC.

Ownership: Cox Enterprises Inc. (Group Owner).

Began Digital Operation: November 2, 1998.

Represented (legal): Dow, Lohnes & Albertson PLLC.

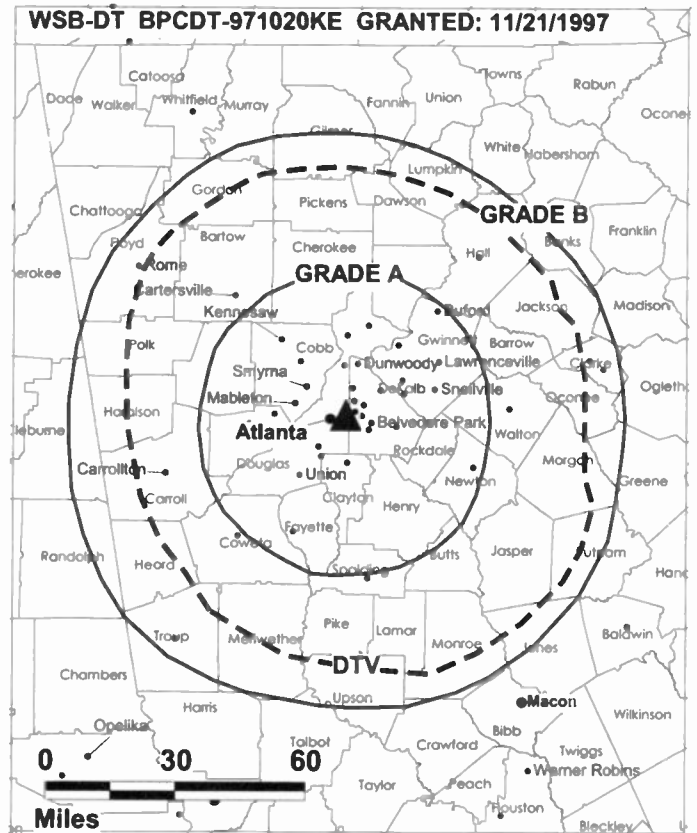
Represented (engineering): Denny & Associates PC.

Personnel:

Gregory J. Stone, Vice President & General Manager.

Rates: On request.

City of License: Atlanta. **Station DMA:** Atlanta. **Rank:** 10.



Georgia—Atlanta

WSB-TV Ch. 2

Network Service: ABC.

Licensee: WSB-TV Holdings Inc., 1601 W. Peachtree St. NE, Atlanta, GA 30309-2663.

Studio: 1601 W. Peachtree St. NE, Atlanta, GA 30309-2663.

Phone: 404-897-7000.

Web Site: <http://www.wsbtv.com/>

Technical Facilities: Channel No. 2 (54-60 MHz). Authorized power: 100-kw visual, 20-kw aural. Antenna: 1037-ft. above av. terrain, 1076-ft. above ground, 2049-ft. above sea level.

Latitude 33° 45' 51"
Longitude 84° 21' 42"

Transmitter: 766 Willoughby Way NE.

Began Digital Operation: November 2, 1998.

Note: Latitude and longitude coordinates shown are based on the North American Datum of 1927 (NAD 27) as currently required by the Mass Media Bureau of the FCC.

Satellite Earth Stations: Transmit/receive Scientific-Atlanta, 10-meter C-band; Andrew, 4-meter Ku-band; Andrew, 7-meter C-band; SatCom, 5.5-meter Ku-band; Scientific-Atlanta, 7-meter C-band; Omni receivers.

AM Affiliate: WSB, 50-kw, 750 kHz.

FM Affiliate: WSB-FM, 100-kw, 98.5 MHz (No. 253), 770-ft.

News Services: ABC NewsOne, AP.

Ownership: Cox Enterprises Inc. (Group Owner).

Began Operation: September 29, 1948.

Represented (sales): TeleRep Inc.

Represented (legal): Dow, Lohnes & Albertson PLLC.

Represented (engineering): Denny & Associates PC.

Personnel:

Gregory J. Stone, Vice President & General Manager.

Tim McVay, Sales Director.

Deborah Denechaud, Local Sales Manager.

Michele Woroner, National Sales Manager, East.

John Friedmann, National Sales Manager, West.

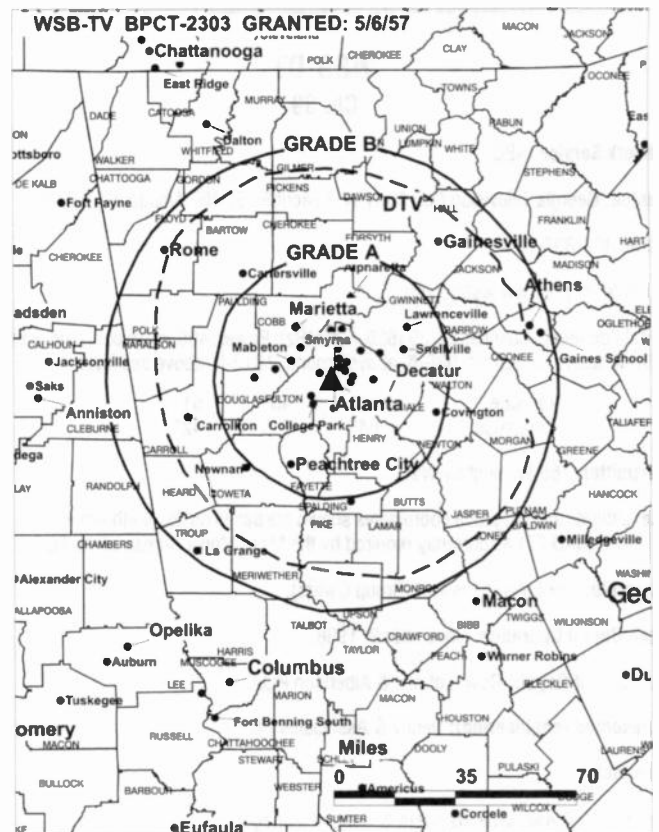
Gene Faulkner, Engineering Director.

Ray Carter, News Director.

Mike Dreaden, Assistant News Director.

Kurt Davis, Managing Editor.

Eric Bruce, Research & Marketing Director.



© 2001 Warren Communications News

Steve Riley, Creative Services Director.

Gordon Jones, Controller.

David M. Lamothe, Broadcast Operations Director.

Rates: On request.

City of License: Atlanta. **Station DMA:** Atlanta. **Rank:** 10.

Circulation © 2000 Nielsen. Coverage based on Nielsen study.

Grand Total	Cable TV Households	Non-cable TV Households	Total TV Households
Estimated Station Totals*	1,583,350	2,195,160	3,778,510
Average Weekly Circulation (2000)	1,025,451	487,260	1,512,711
Average Daily Circulation (2000)			764,757
Station DMA Total	Cable TV Households	Non-cable TV Households	Total TV Households
Estimated Station Totals*	1,184,750	445,930	1,630,680
Average Weekly Circulation (2000)	922,041	326,629	1,248,670
Average Daily Circulation (2000)			700,046
Other DMA Total	Cable TV Households	Non-cable TV Households	Total TV Households
Estimated Station Totals*	398,600	1,749,230	2,147,830
Average Weekly Circulation (2000)	103,410	160,631	264,041
Average Daily Circulation (2000)			64,711

*Estimated station totals are sums of the Nielsen TV and Cable TV household estimates for each county in which the station registers viewing of more than 5% as per the Nielsen Survey Methods.

Georgia—Atlanta

WTBS Ch. 17

Network Service: Independent.

Licensee: SuperStation Inc., One CNN Center, Box 105366, Atlanta, GA 30348.

Studio: 1050 Techwood Dr. NW, Atlanta, GA 30318.

Phone: 404-827-1717. **Fax:** 404-827-1947.

Technical Facilities: Channel No. 17 (488-494 MHz). Authorized power: 2240-kw max. & 1510-kw horizontal visual, 224-kw max. & 151-kw horizontal aural. Antenna: 1093-ft. above av. terrain, 1042-ft. above ground, 2042-ft. above sea level.

Latitude 33° 46' 57"
Longitude 84° 23' 20"

Transmitter: 1018 W. Peachtree St. NW.

Digital Facilities: Channel No. 20 (506-512 MHz). Power: 1000-kw max. visual. Antenna: 1089-ft. above av. terrain, 1003-ft. above ground.

Latitude 33° 46' 57"
Longitude 84° 23' 19"

FCC Digital File Number: BPCDT-19991028AEK (pending).

Note: Latitude and longitude coordinates shown are based on the North American Datum of 1927 (NAD 27) as currently required by the Mass Media Bureau of the FCC.

Multichannel TV Sound: Stereo only.

Satellite Earth Stations: Transmit/receive Scientific-Atlanta, 10-meter C-band; Transmit/receive 2 Scientific-Atlanta, 11-meter C-band; Scientific-Atlanta, 7-meter C-band; Scientific-Atlanta receivers.

News Services: AP, CNN Newsource, UPI.

Ownership: Time Warner Inc.

Began Operation: September 1, 1967. Transfer of control from Jack M. Rice, et al., to R. E. Turner approved by FCC December 10, 1969. Transfer to Time Warner approved October 9, 1996.

Represented (sales): Turner Broadcasting Sales Inc.

Personnel:

William Burke, President.

Dennis Quinn, Executive Vice President & General Manager.

Bill Cox, Senior Vice President, Programming.

William Merriam, Vice President, Operations & Production.

Howard Kaufman, Vice President, Sales.

Susan Jackson, Vice President, Sales.

Nancy Lucas, Vice President, Research.

Gene Wright, Vice President, Engineering.



© 2001 Warren Communications News

Terri Tingle, Vice President, Public Affairs.

Judy Hackett, Vice President, TBS Marketing.

Rates: On request.

City of License: Atlanta. **Station DMA:** Atlanta. **Rank:** 10.

Circulation © 2000 Nielsen. Coverage based on Nielsen study.

Grand Total	Cable TV Households	Non-cable TV Households	Total TV Households
Estimated Station Totals*	67,523,700	17,826,250	85,349,950
Average Weekly Circulation (2000)	19,099,779	2,611,098	21,710,877
Average Daily Circulation (2000)			5,832,554
Station DMA Total	Cable TV Households	Non-cable TV Households	Total TV Households
Estimated Station Totals*	1,184,750	445,930	1,630,680
Average Weekly Circulation (2000)	524,447	205,685	730,132
Average Daily Circulation (2000)			250,921
Other DMA Total	Cable TV Households	Non-cable TV Households	Total TV Households
Estimated Station Totals*	66,338,950	17,380,320	83,719,270
Average Weekly Circulation (2000)	18,575,332	2,405,413	20,980,745
Average Daily Circulation (2000)			5,581,633

*Estimated station totals are sums of the Nielsen TV and Cable TV household estimates for each county in which the station registers viewing of more than 5% as per the Nielsen Survey Methods.

Georgia—Atlanta

WUPA Ch. 69

Network Service: UPN.

Licensee: VSA Communications Inc., c/o Ray White, 5202 River Rd., Bethesda, MD 20816.

Studio: 2700 Northeast Expressway, Bldg. A-700, Atlanta, GA 30345.

Phone: 404-325-6929. **Fax:** 404-633-4567.

E-mail: wupa@paramount.com

Technical Facilities: Channel No. 69 (800-806 MHz). Authorized power: 5010-kw max. visual. Antenna: 1109-ft. above av. terrain, 1007-ft. above ground, 2024-ft. above sea level.

Latitude 33° 45' 29.00"
Longitude 84° 19' 49.00"

Requests CP for change to 1104-ft. above av. terrain, 1056-ft. above ground, 2025-ft. above sea level, lat. 33° 44' 40.5", long. 84° 21' 36.0". BPCD-20000106AAQ.

Transmitter: 210 Peachtree St.

Digital Facilities: Channel No. 43 (644-650 MHz). Power: 423-kw max. visual. Antenna: 1098-ft. above av. terrain, 1050-ft. above ground.

Latitude 33° 44' 40.50"
Longitude 84° 21' 36.00"

FCC Digital File Number: BPCDT-19991029AHC (pending).

Note: Latitude and longitude coordinates shown are based on the North American Datum of 1927 (NAD 27) as currently required by the Mass Media Bureau of the FCC.

Multichannel TV Sound: Stereo only.

Ownership: Viacom International Inc. (Group Owner).

Began Operation: August 22, 1981. Sale to Silver King Broadcasting approved by FCC May 10, 1989 (Television Digest, Vol. 29:11) but not consummated. Sale to Viacom approved by FCC August 24, 1995 (Vol. 34:39, 47; 35:20).

Represented (sales): Seltel Inc.

Represented (legal): Ginsburg, Feldman & Bress, Chartered.

Represented (engineering): Denny & Associates PC.

Personnel:

Linda Danna, Senior Vice President & General Manager.

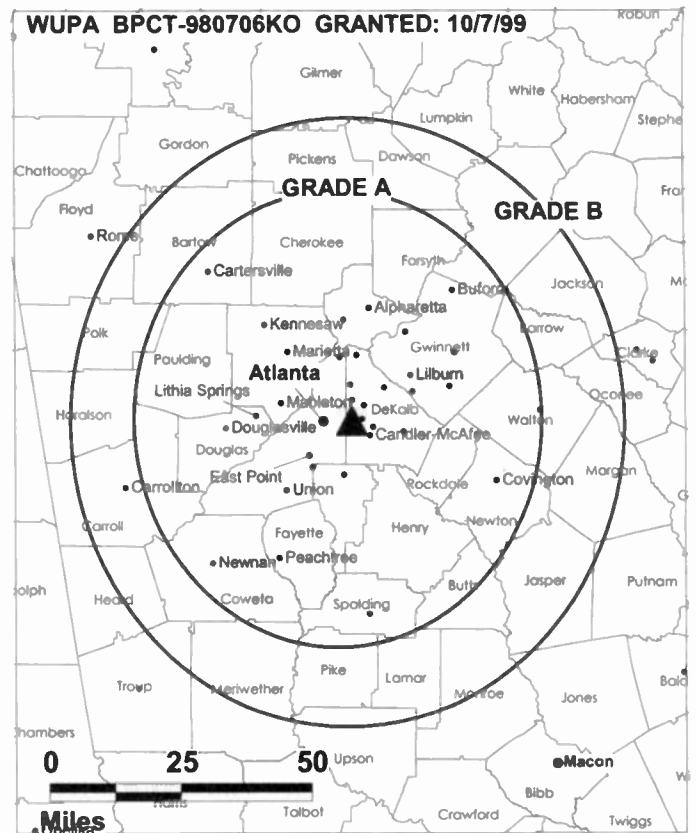
Jim Ottolin, General Sales Manager.

John Pedevilla, National Sales Manager.

Robert Mezey, Chief Engineer.

Walter Naar, Program Director & Operations Manager.

Michel Pelletier, Promotion Manager.



© 2001 Warren Communications News

David Cruickshanks, Marketing Director.

Sarb Sewak Khalsa, Business Manager.

Rates: On request.

City of License: Atlanta. **Station DMA:** Atlanta. **Rank:** 10.

Circulation © 2000 Nielsen. Coverage based on Nielsen study.

Grand Total	Cable TV Households	Non-cable TV Households	Total TV Households
Estimated Station Totals*	1,164,740	403,980	1,568,720
Average Weekly Circulation (2000)	419,784	127,224	547,008
Average Daily Circulation (2000)			175,996
Station DMA Total	Cable TV Households	Non-cable TV Households	Total TV Households
Estimated Station Totals*	1,163,890	403,980	1,567,870
Average Weekly Circulation (2000)	419,476	127,224	546,699
Average Daily Circulation (2000)			175,944
Other DMA Total	Cable TV Households	Non-cable TV Households	Total TV Households
Estimated Station Totals*	850	0	850
Average Weekly Circulation (2000)	309	0	309
Average Daily Circulation (2000)			53

*Estimated station totals are sums of the Nielsen TV and Cable TV household estimates for each county in which the station registers viewing of more than 5% as per the Nielsen Survey Methods.

Georgia—Atlanta

WXIA-DT Ch. 10

Network Service: NBC.

Licensee: Gannett Georgia LP, 1100 Wilson Blvd., Arlington, VA 22234.

Studio: 1611 W. Peachtree St. NE, Atlanta, GA 30309.

Phone: 404-892-1611.

Digital Facilities: Channel No. 10 (192-198 MHz). Power: 16.5-kw visual. Antenna: 994-ft. above av. terrain, 945-ft. above ground, 1952-ft. above sea level.

Latitude	33°	45'	24"
Longitude	84°	19'	55"

Transmitter: 110 Arizona Ave.

Note: Latitude and longitude coordinates shown are based on the North American Datum of 1927 (NAD 27) as currently required by the Mass Media Bureau of the FCC.

Ownership: Gannett Broadcasting Group (Group Owner).

Began Digital Operation: September 1, 1998.

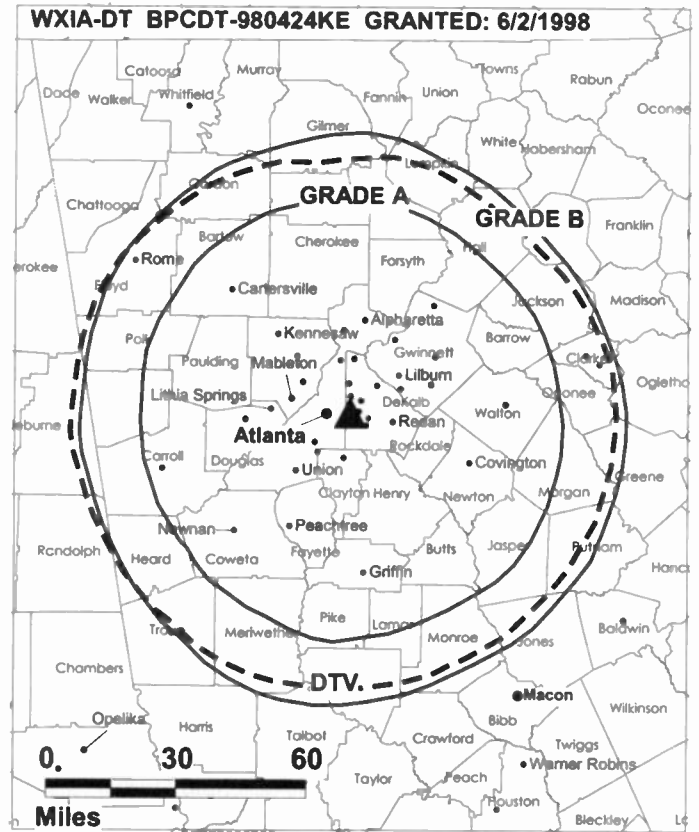
Personnel:

Bob Walker, General Manager.

Paul Tanton, Chief Engineer.

Rates: On request.

City of License: Atlanta. **Station DMA:** Atlanta. **Rank:** 10.



© 2001 Warren Communications News

Georgia—Atlanta

WXIA-TV Ch. 11

Network Service: NBC.

Licensee: Gannett Georgia LP, 1100 Wilson Blvd., Arlington, VA 22234.

Studio: 1611 W. Peachtree St. NE, Atlanta, GA 30309.

Phone: 404-892-1611. **Fax:** 404-892-0182.

Technical Facilities: Channel No. 11 (198-204 MHz). Authorized power: 316-kw visual, 31.6-kw aural. Antenna: 1048-ft. above av. terrain, 1040-ft. above ground, 2049-ft. above sea level.

Latitude 33° 45' 23.70"
Longitude 84° 19' 54.70"

Transmitter: 110 Arizona Ave. NE.

Began Digital Operation: September 1, 1998.

Note: Latitude and longitude coordinates shown are based on the North American Datum of 1927 (NAD 27) as currently required by the Mass Media Bureau of the FCC.

Multichannel TV Sound: Stereo only.

Satellite Earth Stations: Transmit/receive Harris, 2.4-meter Ku-band; Transmit/receive Harris, 8-meter Ku-band; Harris, 3-meter Ku & C-band; Satcom Technologies, 5.5-meter Ku-band; Satcom Technologies, 7.5-meter Ku-band; Harris, Standard Communications receivers.

News Services: AP, Gannett News Service, UPI.

Ownership: Gannett Broadcasting Group (Group Owner).

Began Operation: September 30, 1951. Originally broadcast as WLTV. Merger of Combined Communications with Gannett approved by FCC June 7, 1979 (Television Digest, Vol. 18:20, 38; 19:24). Merger of Pacific & Southern Broadcasting with Combined Communications approved January 9, 1974 (Vol. 13:5, 14:2, 30, 34). Merger of Jupiter Broadcasting with Pacific & Southern Broadcasting Co. Inc. approved by FCC November 15, 1967 (Vol. 7:47). Sale to WIBC Inc. by Crosley Broadcasting approved by FCC September 25, 1962 (Vol. 2:25; 37, 38). Crosley acquired station from Broadcasting Inc. in January 1953 (Vol. 8:51; 9:5, 7).

Represented (sales): Blair Television.

Represented (legal): Wiley, Rein & Fielding.

Personnel:

Robert Walker, President & General Manager.

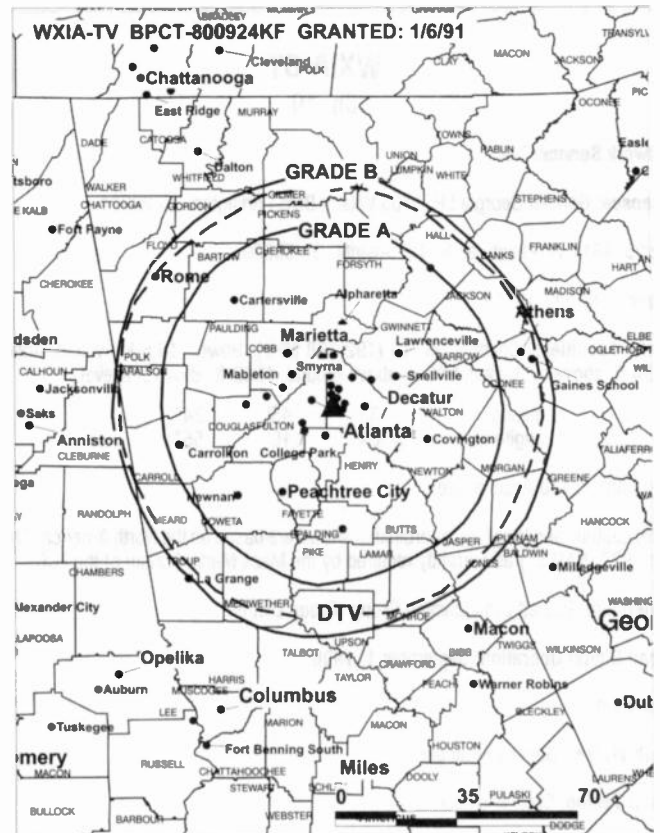
Sheryl Gripper, Vice President, Community Affairs.

John Misner, General Sales Manager.

Jess Sessoms, Local Sales Manager.

Michael Burrell, National Sales Manager.

Laura Hale, Marketing Director.



© 2001 Warren Communications News

Kathy Mahoney, Program Manager.

Rates: On request.

City of License: Atlanta. **Station DMA:** Atlanta. **Rank:** 10.

Circulation © 2000 Nielsen. Coverage based on Nielsen study.

Grand Total	Cable TV Households	Non-cable TV Households	Total TV Households
Estimated Station Totals*	1,406,580	494,410	1,900,990
Average Weekly Circulation (2000)	920,260	295,210	1,215,470
Average Daily Circulation (2000)			599,456
Station DMA Total	Cable TV Households	Non-cable TV Households	Total TV Households
Estimated Station Totals*	1,181,800	445,930	1,627,730
Average Weekly Circulation (2000)	863,532	289,711	1,153,243
Average Daily Circulation (2000)			580,309
Other DMA Total	Cable TV Households	Non-cable TV Households	Total TV Households
Estimated Station Totals*	224,780	48,480	273,260
Average Weekly Circulation (2000)	56,728	5,500	62,227
Average Daily Circulation (2000)			19,147

*Estimated station totals are sums of the Nielsen TV and Cable TV household estimates for each county in which the station registers viewing of more than 5% as per the Nielsen Survey Methods.

Georgia—Augusta

WAGT
Ch. 26

Network Service: NBC.

Licensee: WAGT Television Inc., Box 1526, Augusta, GA 30903.

Studio: 905 Broad St., Augusta, GA 30901.

Phone: 706-826-0026. **Fax:** 706-724-7481.

E-mail: wagt@aol.com

Web Site: http://www.wagt.com

Technical Facilities: Channel No. 26 (542-548 MHz). Authorized power: 1700-kw max. & 933-kw horizontal visual, 170-kw max. & 93.3-kw horizontal aural. Antenna: 1614-ft. above av. terrain, 1560-ft. above ground, 1907-ft. above sea level.

Latitude 33° 25' 15"
Longitude 81° 50' 19"

Transmitter: E Side of Pine Log Rd., 0.4-mi. N of Rte. 278.

FCC Proposed Digital Channel Number: Ch. 30.

Note: Latitude and longitude coordinates shown are based on the North American Datum of 1927 (NAD 27) as currently required by the Mass Media Bureau of the FCC.

Multichannel TV Sound: Stereo only.

Satellite Earth Stations: Harris, 3-meter C-band; Harris, 3.5-meter Ku-band; Harris, 8-meter Ku-band; RCA, 3-meter Ku-band; Harris receivers.

News Service: AP.

Ownership: Schurz Communications Inc. (Group Owner).

Began Operation: December 24, 1968. Left air November 1970. Resumed operation January 14, 1974. Sale to present owner by J. Thomas Jones & Francis Hanks Robertson approved by FCC May 14, 1980.

Represented (sales): Petry Television Inc.

Represented (legal): Hogan & Hartson LLP.

Represented (engineering): Jules Cohen & Associates PC.

Personnel:

Marci Burdick, President & General Manager.

Reggie Cofer, Program & Promotion Manager.

Ronald Davis, Chief Engineer.

Eric Baker, Business Manager.

Highest 30 Sec. Rate: \$850.



© 2001 Warren Communications News

City of License: Augusta. **Station DMA:** Augusta. **Rank:** 113.

Circulation © 2000 Nielsen. Coverage based on Nielsen study.

Grand Total	Cable TV Households	Non-cable TV Households	Total TV Households
Estimated Station Totals*	146,010	103,520	249,530
Average Weekly Circulation (2000)	93,044	39,269	132,313
Average Daily Circulation (2000)			58,624
Station DMA Total	Cable TV Households	Non-cable TV Households	Total TV Households
Estimated Station Totals*	144,250	70,790	215,040
Average Weekly Circulation (2000)	92,374	35,749	128,122
Average Daily Circulation (2000)			57,153
Other DMA Total	Cable TV Households	Non-cable TV Households	Total TV Households
Estimated Station Totals*	1,760	32,730	34,490
Average Weekly Circulation (2000)	671	3,520	4,191
Average Daily Circulation (2000)			1,471

* Estimated station totals are sums of the Nielsen TV and Cable TV household estimates for each county in which the station registers viewing of more than 5% as per the Nielsen Survey Methods.

Georgia—Augusta

WFXG
Ch. 54

Network Service: FOX.

Licensee: Fisher Broadcasting Inc., 100 4th Ave. N, Seattle, WA 98109.

Studio: 3933 Washington Rd., Augusta, GA 30907.

Mailing Address: Box 204540, Augusta, GA 30917-4540.

Phone: 706-650-5400. **Fax:** 706-650-8411.

E-mail: fox54@wfxg.com

Web Site: http://www.wfxg.com

Technical Facilities: Channel No. 54 (710-716 MHz). Authorized power: 2491-kw max. visual. Antenna: 1263-ft. above av. terrain, 1125-ft. above ground, 1526-ft. above sea level.

Latitude 33° 25' 00"
Longitude 81° 50' 06"

Transmitter: 0.44-mi. NE of Hwy. 278 and Pine Log Rd. intersection, Alken County.

Digital Facilities: Channel No. 51 (692-698 MHz). Power: 1000-kw max. visual. Antenna: 1191-ft. above av. terrain, 1060-ft. above ground.

Latitude 33° 25' 00"
Longitude 81° 50' 06"

FCC Digital File Number: BPCDT-19991027AAX (pending).

Note: Latitude and longitude coordinates shown are based on the North American Datum of 1927 (NAD 27) as currently required by the Mass Media Bureau of the FCC.

Ownership: Fisher Broadcasting Inc. (Group Owner).

Began Operation: May 23, 1991. Sale to Augusta Television LLC (Gary Kneller & Bruce Lumpkin), approved by FCC November 21, 1996 but never consummated. Sale to Retlaw Enterprises Inc. from Augusta Family Broadcasting Inc. (John D. Pezold) approved by FCC January 23, 1998. Sale to present owner from Retlaw Enterprises Inc. approved by FCC April 16, 1999 (*Television Digest*, Vol. 38:47).

Represented (sales): Sektel Inc.

Represented (legal): Shaw Pittman.

Personnel:

Dave Olmsted, Vice President & General Manager, Southeast Operations.

Carlos Rojas, General Sales Manager.

Paul Brewer, National Sales Manager.

Charlie McCoy, Chief Engineer.

Becky Maddox, Programming Director.

Carrie Jones, Promotion Director.



© 2001 Warren Communications News

Highest 30 Sec. Rate: \$925.

City of License: Augusta. **Station DMA:** Augusta. **Rank:** 113.

Circulation © 2000 Nielsen. Coverage based on Nielsen study.

Grand Total	Cable TV Households	Non-cable TV Households	Total TV Households
Estimated Station Totals*	144,250	77,620	221,870
Average Weekly Circulation (2000)	89,144	35,106	124,249
Average Daily Circulation (2000)			56,332
Station DMA Total	Cable TV Households	Non-cable TV Households	Total TV Households
Estimated Station Totals*	144,250	68,870	213,120
Average Weekly Circulation (2000)	89,144	34,110	123,254
Average Daily Circulation (2000)			55,969
Other DMA Total	Cable TV Households	Non-cable TV Households	Total TV Households
Estimated Station Totals*	0	8,750	8,750
Average Weekly Circulation (2000)	0	995	995
Average Daily Circulation (2000)			363

*Estimated station totals are sums of the Nielsen TV and Cable TV household estimates for each county in which the station registers viewing of more than 5% as per the Nielsen Survey Methods.

Georgia—Augusta

WJBF
Ch. 6

Network Service: ABC.

Licensee: Media General Broadcasting Inc., 333 E. Franklin St., Richmond, VA 23219.

Studio: 1001 Reynolds St., Augusta, GA 30901.

Mailing Address: Box 1404, Augusta, GA 30903.

Phone: 706-722-6664. **Fax:** 706-722-0022.

E-mail: postmaster@wjbf.com

Web Site: http://www.wjbf.com

Technical Facilities: Channel No. 6 (82-88 MHz). Authorized power: 100-kw visual, 20-kw aural. Antenna: 1375-ft. above av. terrain, 1292-ft. above ground, 1677-ft. above sea level.

Latitude 33° 24' 18"
Longitude 81° 50' 15"

Requests CP for change to 1659-ft. above av. terrain, 1511-ft. above ground, 1904-ft. above sea level. BPCT-980909KE.

Transmitter: Pine Log Rd., near Beech Island, SC.

Digital Facilities: Channel No. 42 (638-644 MHz). Power: 1000-kw max. visual. Antenna: 1232-ft. above av. terrain, 1224-ft. above ground.

Latitude 33° 24' 18"
Longitude 81° 50' 15"

FCC Digital File Number: BPCDT-19991015AAZ. Granted: December 2, 1999.

Note: Latitude and longitude coordinates shown are based on the North American Datum of 1927 (NAD 27) as currently required by the Mass Media Bureau of the FCC.

Satellite Earth Stations: Andrew, 4.5-meter C-band; Andrew, 7.3-meter C-band; Harris, 3-meter C-band; RCA, 4-meter Ku-band; Avantek, Cyclesat, Harris, M/A-Com receivers.

News Service: AP.

Ownership: Media General Inc. (Group Owner).

Began Operation: November 22, 1953. Sale to present owner by Spartan Communications Inc. approved by FCC March 22, 2000. Sale from Hickory Hill Broadcasting to parent Spartan Communications Inc. approved by FCC February 20, 1998. Sale to Spartan Communications Inc. by General Electric Capital Corp. approved by FCC November 25, 1992. Transfer of control to General Electric Capital Corp. from Pegasus Broadcasting approved by FCC September 11, 1990. Sale to Pegasus by SFN Cos. approved by FCC October 2, 1986 (*Television Digest*, Vol. 26:41). Sale to SFN Cos. by Western Broadcasting Co. approved by FCC June 27, 1984. Sale to Western Broadcasting by Fuqua Television approved by FCC July 10, 1980.

Represented (sales): Blair Television.

Represented (legal): Dow, Lohnes & Albertson PLLC.

Represented (engineering): John F. X. Browne & Associates PC.

Personnel:

Phil Lane, Vice President & General Manager.

Charles Coleman, General Sales Manager.

Bill Stewart, Local Sales Manager.



© 2001 Warren Communications News

Angela Robbins, News Director.

Mary Jones, Program Director.

Beky Nichols, Promotion Director.

Mary Miller, Business Manager.

Cary Hale, Chief Engineer.

Highest 30 Sec. Rate: \$1000.

City of License: Augusta. **Station DMA:** Augusta. **Rank:** 113.

Circulation © 2000 Nielsen. Coverage based on Nielsen study.

Grand Total	Cable TV Households	Non-cable TV Households	Total TV Households
Estimated Station Totals*	160,020	149,030	309,050
Average Weekly Circulation (2000)	121,829	60,144	181,973
Average Daily Circulation (2000)			101,747
Station OMA Total	Cable TV Households	Non-cable TV Households	Total TV Households
Estimated Station Totals*	144,250	70,790	215,040
Average Weekly Circulation (2000)	115,833	50,249	166,081
Average Daily Circulation (2000)			95,991
Other OMA Total	Cable TV Households	Non-cable TV Households	Total TV Households
Estimated Station Totals*	15,770	78,240	94,010
Average Weekly Circulation (2000)	5,997	9,895	15,892
Average Daily Circulation (2000)			5,756

* Estimated station totals are sums of the Nielsen TV and Cable TV household estimates for each county in which the station registers viewing of more than 5% as per the Nielsen Survey Methods.

Georgia—Augusta

WRDW-TV Ch. 12

Network Service: CBS.

Licensee: WRDW-TV Inc., Box 1212, Augusta, GA 30903.

Studio: 1301 Georgia Ave., North Augusta, SC 29841.

Mailing Address: Box 1212, Augusta, GA 30903-1212.

Phone: 803-278-1212. **Fax:** 803-279-8316.

Web Site: <http://www.wrdw.com>

Technical Facilities: Channel No. 12 (204-210 MHz). Authorized power: 316-kw visual, 30.2-kw aural. Antenna: 1632-ft. above av. terrain, 1507-ft. above ground, 1887-ft. above sea level.

Latitude 33° 24' 29"
Longitude 81° 50' 36"

Transmitter: Pine Log Rd., Beech Island, SC.

FCC Proposed Digital Channel Number: Ch. 31.

Note: Latitude and longitude coordinates shown are based on the North American Datum of 1927 (NAD 27) as currently required by the Mass Media Bureau of the FCC.

Satellite Earth Station: KLM, 5-meter; Drake, M/A-Com receivers.

News Services: AP, CBS Newspath.

Ownership: Gray Communications Systems Inc.

Began Operation: February 14, 1954. Sale to present owner by Television Partners approved by FCC July 7, 1995 (*Television Digest*, Vol. 35:17). Sale to Television Partners by Ziff Corp. approved by FCC. January 18, 1983 (Vol. 22:30). Sale to Ziff by Rust Craft Broadcasting approved by FCC May 10, 1978, sale was not consummated until March 22, 1979. Sale to Rust Craft by WPIT Inc. (Friendly Stations) approved by FCC February 8 1962 (Vol. 17:30, 33, 2:14). Sale to WPIT Inc. by Southwester Newspapers Inc. approved by FCC February 17, 1956 (Vol. 16:6, 17). Sale to Southwester Newspapers Inc. by a group headed by Grover C. Maxwell & Allen Woodall approved by FCC February 17, 1956 (Vol. 11:48, 12:7). **Note:** For Sale of WPIT Inc. to United Printers & Publishers (Rust Craft Greeting Cards Inc.), see WTOV-TV, Steubenville, OH.

Represented (legal): Venable, Baetjer, Howard & Civiletti LLP.

Represented (engineering): Lohnes & Culver.

Personnel:

John Ray, President & General Manager.

C. Joseph Tonsing, General Sales Manager.

Kris Anderson, Chief Engineer.

Estelle Parsley, News Director.

Judi Tredore, Assistant Program Director.

Bonita Jenkins, Promotion Manager.



© 2001 Warren Communications News

Mary Speer, Business Manager.

Highest 30 Sec. Rate: \$600.

City of License: Augusta. **Station DMA:** Augusta. **Rank:** 113.

Circulation © 2000 Nielsen. Coverage based on Nielsen study.

Grand Total	Cable TV Households	Non-cable TV Households	Total TV Households
Estimated Station Totals*	150,380	152,430	302,810
Average Weekly Circulation (2000)	115,027	59,924	174,951
Average Daily Circulation (2000)			100,306
Station DMA Total	Cable TV Households	Non-cable TV Households	Total TV Households
Estimated Station Totals*	144,250	70,790	215,040
Average Weekly Circulation (2000)	112,366	50,447	162,813
Average Daily Circulation (2000)			96,522
Other DMA Total	Cable TV Households	Non-cable TV Households	Total TV Households
Estimated Station Totals*	6,130	81,640	87,770
Average Weekly Circulation (2000)	2,661	9,477	12,138
Average Daily Circulation (2000)			3,784

* Estimated station totals are sums of the Nielsen TV and Cable TV household estimates for each county in which the station registers viewing of more than 5% as per the Nielsen Survey Methods.

Georgia—Bainbridge

WTLH

Ch. 49

(Operates satellite WFXU, Live Oak, FL)

Network Service: FOX.

Licensee: WTLH Inc., 950 Commerce Blvd., Midway, FL 32343.

Studio: 950 Commerce Blvd., Midway, FL 32343.

Mailing Address: Box 949, Midway, FL 32343.

Phone: 850-576-4990. **Fax:** 850-576-4904.

E-mail: fox49@fox49.com

Web Site: http://www.fox49.com

Technical Facilities: Channel No. 49 (680-686 MHz). Authorized power: 1611-kw max. visual. Antenna: 807-ft. above av. terrain, 745-ft. above ground, 1027-ft. above sea level.

Latitude	30°	47'	48"
Longitude	84°	19'	28"

Holds CP for change to 5000-kw max. visual, 1959-ft. above av. terrain, 1962-ft. above ground, 2116-ft. above sea level; lat. 30° 40' 51", long. 83° 58' 21", transmitter to approx. 1.6-mi. SE of Metcalf. BMPCT-970228KE.

Transmitter: Nickleville, 0.8-mi. E of State Rte. 179

Digital Facilities: Channel No. 50 (686-692 MHz). Power: 1000-kw max. visual. Antenna: 1896-ft. above av. terrain, 1900-ft. above ground, 2054-ft. above sea level.

Latitude	30°	40'	51"
Longitude	83°	58'	21"

Transmitter: Approx. 1.7-mi. SE of Metcalf.

FCC Digital File Number: BPCDT-980928KH (pending).

Note: Latitude and longitude coordinates shown are based on the North American Datum of 1927 (NAD 27) as currently required by the Mass Media Bureau of the FCC.

Ownership: Pegasus Communications Corp. (Group Owner).

Began Operation: January 31, 1989. Sale to Pegasus Broadcast TV by General Management Consultants (Paul & Renee Lansat) approved by FCC September 14, 1995.

Represented (sales): Pety Television Inc.

Represented (legal): Drinker Biddle & Reath LLP.

Personnel:

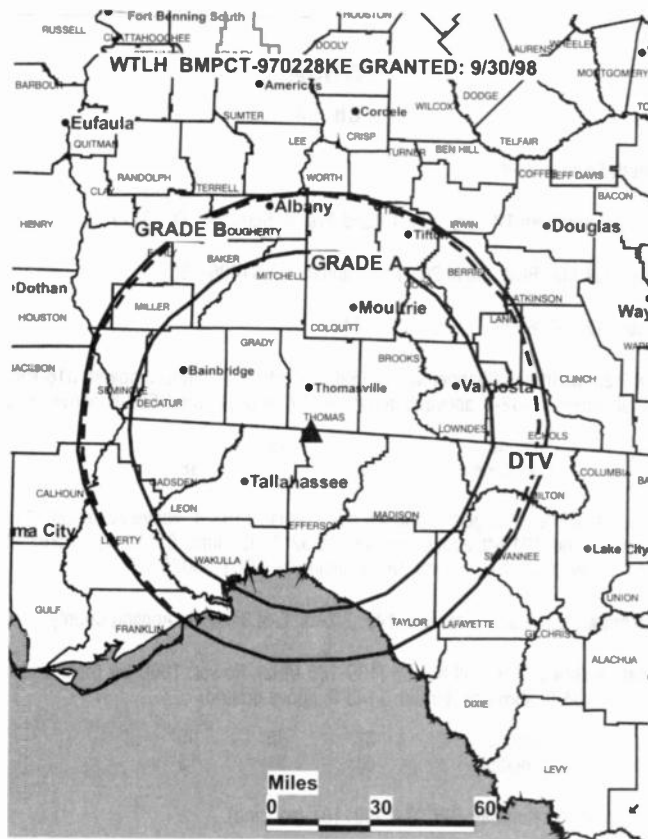
Paul Siragusa, General Manager.

David Hinterschied, National Sales Manager.

Don Abel, Program & Promotion Director.

Lori Conroy, Business Manager.

Michael Brown, Chief Engineer.



© 2001 Warren Communications News

Barry Fitzpatrick, Assistant Chief Engineer.

Highest 30 Sec. Rate: \$425.

City of License: Bainbridge. **Station DMA:** Tallahassee-Thomasville. **Rank:** 110.

Circulation © 2000 Nielsen. Coverage based on Nielsen study.

Grand Total	Cable TV Households	Non-cable TV Households	Total TV Households
Estimated Station Totals*	146,260	44,770	191,030
Average Weekly Circulation (2000)	75,196	9,075	84,271
Average Daily Circulation (2000)			29,870
Station DMA Total	Cable TV Households	Non-cable TV Households	Total TV Households
Estimated Station Totals*	139,880	40,550	180,430
Average Weekly Circulation (2000)	73,975	8,679	82,654
Average Daily Circulation (2000)			29,338
Other DMA Total	Cable TV Households	Non-cable TV Households	Total TV Households
Estimated Station Totals*	6,380	4,220	10,600
Average Weekly Circulation (2000)	1,221	396	1,617
Average Daily Circulation (2000)			532

*Estimated station totals are sums of the Nielsen TV and Cable TV household estimates for each county in which the station registers viewing of more than 5% as per the Nielsen Survey Methods.

Georgia—Baxley

WGSA Ch. 34

Network Service: UPN.

Licensee: Southern TV Corp., 9661 82nd Ave. N, Seminole, FL 33777.

Studio: 401 Mall Blvd., Suite 201-F, Savannah, GA 31406-4867.

Phone: 912-692-8000. **Fax:** 912-692-0400.

Technical Facilities: Channel No. 34 (590-596 MHz). Authorized power: 316-kw max. visual. Antenna: 482-ft. above av. terrain, 457-ft. above ground, 656-ft. above sea level.

Latitude	31°	45'	53"
Longitude	82°	13'	38"

Requests CP for change to 5000-kw max. visual, 1194-ft. above av. terrain, 1142-ft. above ground, 1319-ft. above sea level, lat. 32° 0' 05", long. 81° 51' 15", transmitter to 0.14-mi. W of CR 364, 6.2-mi. NE of Glennville. BPCT-960709KF.

Transmitter: 3-mi. S of State Rte. 144, 7.2-mi. E of Baxley in Appling County.

Digital Facilities: Channel No. 35 (180-186 MHz). Power: 1000-kw max. visual. Antenna: 1194-ft. above av. terrain, 1143-ft. above ground.

Latitude	32°	00'	05"
Longitude	81°	51'	15"

FCC Digital File Number: BPCDT-19991101 (pending).

Note: Latitude and longitude coordinates shown are based on the North American Datum of 1927 (NAD 27) as currently required by the Mass Media Bureau of the FCC.

Ownership: Southern TV Corp.

Began Operation: May 1, 1992. Sale of station (as WUBI) to present owner from James L. Upchurch approved by FCC January 13, 1998.

Represented (legal): Irwin, Campbell & Tannenwald PC.

Represented (engineering): Mullaney Engineering Inc.

Personnel:

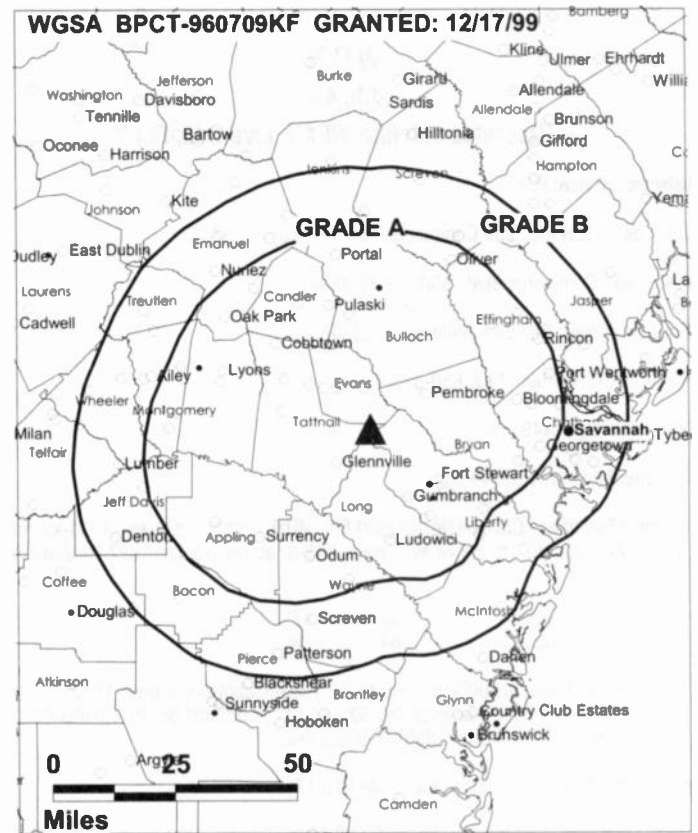
Charles E. Robb, General Manager.

Richard Tull, General Sales Manager.

Deborah Brakke, Production Manager & Program Director.

Rates: On request.

City of License: Baxley. **Station DMA:** Savannah. **Rank:** 100.



Circulation © 2000 Nielsen. Coverage based on Nielsen study.

Grand Total	Cable TV Households	Non-cable TV Households	Total TV Households
Estimated Station Totals*	170,670	27,260	197,930
Average Weekly Circulation (2000)	44,287	4,272	48,559
Average Daily Circulation (2000)			13,061
Station DMA Total	Cable TV Households	Non-cable TV Households	Total TV Households
Estimated Station Totals*	167,670	27,260	194,930
Average Weekly Circulation (2000)	43,438	4,272	47,710
Average Daily Circulation (2000)			12,998
Other DMA Total	Cable TV Households	Non-cable TV Households	Total TV Households
Estimated Station Totals*	3,000	0	3,000
Average Weekly Circulation (2000)	849	0	849
Average Daily Circulation (2000)			63

*Estimated station totals are sums of the Nielsen TV and Cable TV household estimates for each county in which the station registers viewing of more than 5% as per the Nielsen Survey Methods.

Georgia—Brunswick

WBSG-TV Ch. 21

Network Service: PAX.

Licensee: WBSG-TV LP, 7434 Blythe Island Hwy., Brunswick, GA 31525.

Studio: 7434 Blythe Island Hwy., Brunswick, GA 31525.

Phone: 912-267-0021. **Fax:** 912-267-9583.

Technical Facilities: Channel No. 21 (512-518 MHz). Authorized power: 2880-kw max. visual. Antenna: 1020-ft. above av. terrain, 1025-ft. above ground, 1095-ft. above sea level.

Latitude 31° 08' 22"
Longitude 81° 56' 15"

Holds CP for change to 5000-kw max. visual, 1991-ft. above av. terrain, 1962-ft. above ground, 2031-ft. above sea level; lat. 30° 49' 17", long. 81° 44' 13", transmitter to WWRD-FM/WSOL-FM tower, near Kingsland. BPCT-960206KG.

Transmitter: 3.4-mi. E of U.S. Rte. 301 at Buffalo Creek Crossing, near Nahunta, GA.

Digital Facilities: Channel No. 24 (530-536 MHz). Power: 17-kw max. visual. Antenna: 968-ft. above av. terrain, 937-ft. above ground.

Latitude 31° 08' 24"
Longitude 81° 56' 14"

FCC Digital File Number: BPCDT-19991026ACI. Granted: December 9, 1999.

Note: Latitude and longitude coordinates shown are based on the North American Datum of 1927 (NAD 27) as currently required by the Mass Media Bureau of the FCC.

Satellite Earth Station: Andrew, 4.5-meter Ku & C-band.

Ownership: WBSG-TV LP.

Began Operation: April 2, 1990. Assignment of LMA and option to purchase to Allbritton Communications Co. by present owner (Dorothy O. Wright, et al.), approved by FCC April 12, 1996 (Television Digest, Vol. 36:10, 14).

Represented (legal): Fleischman & Walsh LLP.

Represented (engineering): Smith & Fisher.

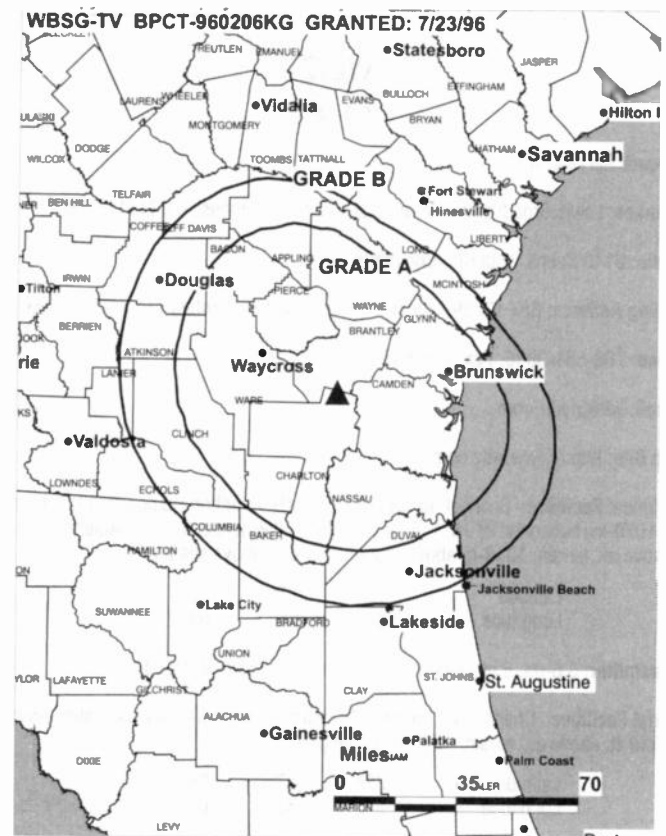
Personnel:

Andrew B. Sloan, Station Manager & Program Director.

Hector Garcia, News Director.

Highest 30 Sec. Rate: \$140.

City of License: Brunswick. **Station DMA:** Jacksonville-Brunswick. **Rank:** 53.



© 2001 Warren Communications News

Circulation © 2000 Nielsen. Coverage based on Nielsen study.

Grand Total	Cable TV Households	Non-cable TV Households	Total TV Households
Estimated Station Totals*	86,980	27,310	114,290
Average Weekly Circulation (2000)	44,102	2,920	47,023
Average Daily Circulation (2000)			17,821
Station DMA Total	Cable TV Households	Non-cable TV Households	Total TV Households
Estimated Station Totals*	66,150	15,510	81,660
Average Weekly Circulation (2000)	36,996	2,017	39,013
Average Daily Circulation (2000)			15,575
Other DMA Total	Cable TV Households	Non-cable TV Households	Total TV Households
Estimated Station Totals*	20,830	11,800	32,630
Average Weekly Circulation (2000)	7,107	903	8,010
Average Daily Circulation (2000)			2,246

*Estimated station totals are sums of the Nielsen TV and Cable TV household estimates for each county in which the station registers viewing of more than 5% as per the Nielsen Survey Methods.

Georgia—Columbus

WLTZ
Ch. 38

Network Service: NBC.

Licensee: Lewis Broadcasting Corp., Box 12289, Columbus, GA 31917-2289.

Studio: 6140 Buena Vista Rd., Columbus, GA 31907.

Mailing Address: Box 12289, Lindsay Creek Station, Columbus, GA 31917-2289.

Phone: 706-561-3838. **Fax:** 706-563-8467.

E-mail: wltz@wltz.com

Web Site: http://www.wltz.com

Technical Facilities: Channel No. 38 (614-620 MHz). Authorized power: 1480-kw max. & 1070-kw horizontal visual, 148-kw max. & 107-kw horizontal aural. Antenna: 1310-ft. above av. terrain, 1319-ft. above ground, 1704-ft. above sea level.

Latitude	32°	27'	28"
Longitude	84°	53'	08"

Transmitter: 3.6-mi. E of Columbus, 0.34-mi. S of Buena Vista Rd.

Digital Facilities: Channel No. 35 (596-602 MHz). Power: 54-kw max. visual. Antenna: 1238-ft. above av. terrain, 1203-ft. above ground.

Latitude	32°	27'	28"
Longitude	84°	53'	08"

FCC Digital File Number: BPCDT-19991029AGE. Granted: March 17, 2000.

Note: Latitude and longitude coordinates shown are based on the North American Datum of 1927 (NAD 27) as currently required by the Mass Media Bureau of the FCC.

Multichannel TV Sound: Stereo only.

Satellite Earth Stations: Harris, 3-meter C-band; Harris, 3-meter Ku-band; Harris, 8-meter Ku-band; RCA, 3-meter Ku-band; Zenith, 3-meter C-band; Harris, M/A-Com, Zenith receivers.

News Service: NBC News Channel.

Ownership: Lewis Broadcasting Corp. (Group Owner).

Began Operation: October 29, 1970. Sale to American Family Corp. by Gala Broadcasting Co., et al., approved by FCC February 3, 1978. Sale to present owner approved by FCC June 18, 1981. Sale to Piney Creek Broadcasting Corp. was dismissed 1994.

Represented (sales): Petry Television Inc.

Represented (legal): Wiley, Rein & Fielding.

Personnel:

Tom Breazeale, Vice President & General Manager.

Jim Davis, General Sales Manager.

Dennis Boswell, Chief Engineer.

Charles Collins, Program Director & Operations Manager.



© 2001 Warren Communications News

Charles Izlar, Controller.

Highest 30 Sec. Rate: \$650.

City of License: Columbus. **Station DMA:** Columbus, GA. **Rank:** 128.

Circulation © 2000 Nielsen. Coverage based on Nielsen study.

Grand Total	Cable TV Households	Non-cable TV Households	Total TV Households
Estimated Station Totals*	174,450	63,350	237,800
Average Weekly Circulation (2000)	92,313	18,159	110,472
Average Daily Circulation (2000)			48,815
Station OMA Total	Cable TV Households	Non-cable TV Households	Total TV Households
Estimated Station Totals*	136,450	41,760	178,210
Average Weekly Circulation (2000)	83,957	14,775	98,732
Average Daily Circulation (2000)			43,993
Other OMA Total	Cable TV Households	Non-cable TV Households	Total TV Households
Estimated Station Totals*	38,000	21,590	59,590
Average Weekly Circulation (2000)	8,356	3,384	11,740
Average Daily Circulation (2000)			4,822

*Estimated station totals are sums of the Nielsen TV and Cable TV household estimates for each county in which the station registers viewing of more than 5% as per the Nielsen Survey Methods.

Georgia—Columbus

WRBL
Ch. 3

Network Service: CBS.

Licensee: Media General Broadcasting Inc., 333 E. Franklin St., Richmond, VA 23219.

Studio: 1350 13th Ave., Columbus, GA 31901.

Mailing Address: Box 270, Columbus, GA 31902.

Phone: 706-323-3333. **Fax:** 706-322-3070.

Technical Facilities: Channel No. 3 (60-66 MHz). Authorized power: 100-kw visual, 12.02-kw aural. Antenna: 1790-ft. above av. terrain, 1749-ft. above ground, 2249-ft. above sea level.

Latitude 32° 19' 25"
Longitude 84° 46' 46"

Transmitter: Lafayette Rd., 1.2-mi. N of Cusseta, GA.

Digital Facilities: Channel No. 15 (476-482 MHz). Power: 1000-kw max. visual. Antenna: 1472-ft. above av. terrain, 1441-ft. above ground, 0-ft. above sea level.

Latitude 32° 19' 25"
Longitude 84° 46' 46"

FCC Digital File Number: BPCDT-19991015ABE. Granted: December 2, 1999.

Note: Latitude and longitude coordinates shown are based on the North American Datum of 1927 (NAD 27) as currently required by the Mass Media Bureau of the FCC.

Satellite Earth Stations: Harris, 3-meter; Scientific-Atlanta, 4.6-meter C-band; Scientific-Atlanta, 7-meter; Harris, Scientific-Atlanta receivers.

News Services: AP, CBS Newspath, CNN Newsource.

Ownership: Media General Inc. (Group Owner).

Began Operation: November 15, 1953. Started on Ch. 4. Switched to Ch. 3 October 27, 1960. Transfer of control to J. W. & J. B. Woodruff from R. W. Page Corp. approved by FCC January 31, 1973. Sale to Malcolm I. Glazer by J. W. Woodruff approved by FCC September 11, 1978. Sale to TCS Television Partner by Glazer approved by FCC April 6, 1990 (Television Digest, Vol. 30:8, 26.) Sale to Spartan Radiocasting Co. approved September 1, 1995. Assignment of license from Arant Television Corp. to parent Spartan Communications Inc. by Arant Television Corp. approved by FCC February 20, 1998. Sale to present owner by Spartan Communications Inc. approved by FCC March 22, 2000.

Represented (sales): Katz Continental Television.

Represented (legal): Dow, Lohnes & Albertson PLLC.

Personnel:

Matt Browning, Vice President & General Manager.

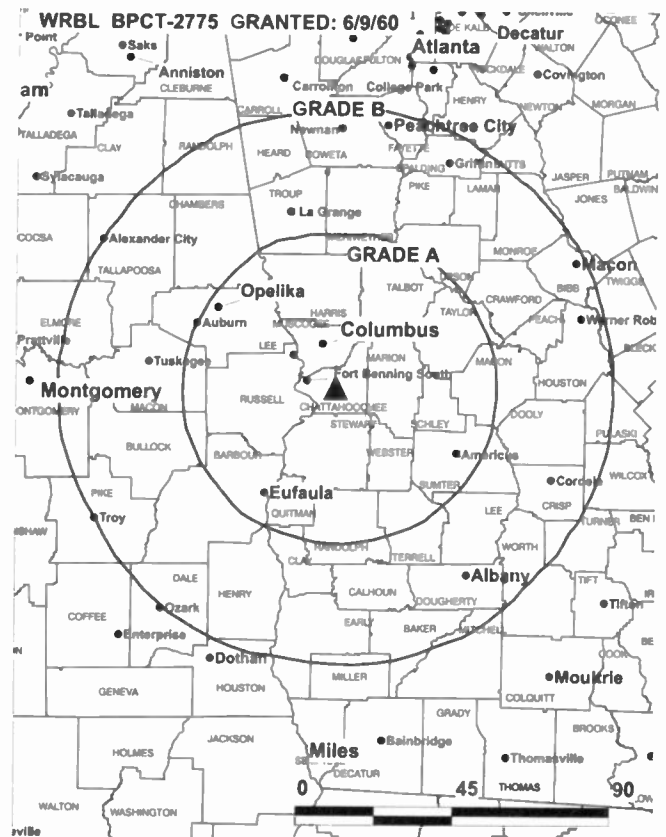
Leon Spencer, Local Sales Manager.

Jim Barnes, Engineering Director.

Jim Thomas, News Director.

Alice Smith, Program Director.

Heather Connell, Promotion Manager.



© 2001 Warren Communications News

Rita Laschober, Business Manager.

Robert Cunningham, News Operation Manager.

Highest 30 Sec. Rate: \$600.

City of License: Columbus. **Station DMA:** Columbus, GA. **Rank:** 128.

Circulation © 2000 Nielsen. Coverage based on Nielsen study.

Grand Total	Cable TV Households	Non-cable TV Households	Total TV Households
Estimated Station Totals*	221,590	102,150	323,740
Average Weekly Circulation (2000)	135,594	37,801	173,395
Average Daily Circulation (2000)			87,446
Station DMA Total	Cable TV Households	Non-cable TV Households	Total TV Households
Estimated Station Totals*	137,910	41,760	179,670
Average Weekly Circulation (2000)	103,294	23,422	126,716
Average Daily Circulation (2000)			69,415
Other DMA Total	Cable TV Households	Non-cable TV Households	Total TV Households
Estimated Station Totals*	83,680	60,390	144,070
Average Weekly Circulation (2000)	32,300	14,379	46,679
Average Daily Circulation (2000)			18,031

*Estimated station totals are sums of the Nielsen TV and Cable TV household estimates for each county in which the station registers viewing of more than 5% as per the Nielsen Survey Methods.

Georgia—Columbus

WTVM Ch. 9

Network Service: ABC.

Licensee: Raycom America Inc., 201 Monroe St., 20th Floor, RSA Tower, Montgomery, AL 36104.

Studio: 1909 Wynnton Rd., Columbus, GA 31906.

Mailing Address: Box 1848, Columbus, GA 31994.

Phone: 706-324-6471. **Fax:** 706-322-7527.

E-mail: info@wtvm.com

Web Site: http://www.wtvm.com

Technical Facilities: Channel No. 9 (186-192 MHz). Authorized power: 284-kw visual, 27.8-kw aural. Antenna: 1650-ft. above av. terrain, 1749-ft. above ground, 2251-ft. above sea level.

Latitude 32° 19' 25"
Longitude 84° 46' 46"

Transmitter: Lafayette Rd., 1.2-mi. N of Cusseta.

Digital Facilities: Channel No. 47 (668-674 MHz). Power: 1000-kw max. visual. Antenna: 1463-ft. above av. terrain, 1375-ft. above ground.

Latitude 32° 19' 25"
Longitude 84° 46' 46"

FCC Digital File Number: BPCDT-19991025AEI. Granted: January 28, 2000.

Note: Latitude and longitude coordinates shown are based on the North American Datum of 1927 (NAD 27) as currently required by the Mass Media Bureau of the FCC.

Satellite Earth Stations: Andrew, 7.3-meter C-band; Comtech, 3.7-meter Ku-band; Harris, 3.5-meter C-band; Avantek, Harris, M/A-Com receivers.

News Services: ABC NewsOne, AP, CNN Newsource.

Ownership: Raycom Media Inc. (Group Owner).

Began Operation: October 6, 1953. First broadcast on Ch. 28. Switched to Ch. 9 November 3, 1960. Sale to present owners by AFLAC approved by FCC March 21, 1997. Sale to AFLAC by Pegasus Broadcasting approved by FCC February 16, 1989. Sale to Commacq Inc. (later Pegasus Broadcasting) by SFN Cos. approved by FCC October 2, 1986 (Television Digest, Vol. 26:41). Sale to Western Broadcasting Co. by Fuqua Industries approved by FCC July 10, 1980. Sale to Fuqua Industries by Martin Theaters of Georgia Inc. approved by FCC February 7, 1969.

Represented (sales): Harrington, Righter & Parsons Inc.

Represented (legal): Schnader, Harrison, Segal & Lewis.

Personnel:

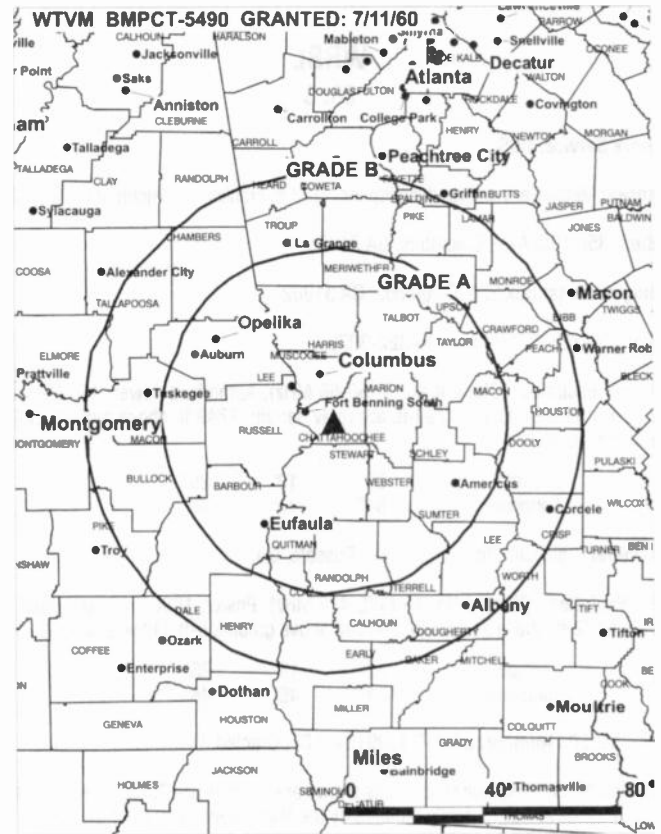
Lee Brantley, Vice President & General Manager.

John Mann, General Sales Manager.

Debbie Schwencer, Assistant Sales Manager & Promotion Director.

Mark McGee, News Director.

David Williams, Chief Engineer.



© 2001 Warren Communications News

Amy Swanson, Promotion Director.

Steve Harrelson, Business Manager.

Dennis Dismukes, Production Manager.

Rates: On request.

City of License: Columbus. **Station DMA:** Columbus, GA. **Rank:** 128.

Circulation © 2000 Nielsen. Coverage based on Nielsen study.

Grand Total	Cable TV Households	Non-cable TV Households	Total TV Households
Estimated Station Totals*	288,140	145,910	434,050
Average Weekly Circulation (2000)	161,454	49,043	210,497
Average Daily Circulation (2000)			106,718
Station DMA Total	Cable TV Households	Non-cable TV Households	Total TV Households
Estimated Station Totals*	137,910	41,760	179,670
Average Weekly Circulation (2000)	107,354	27,615	134,969
Average Daily Circulation (2000)			79,233
Other DMA Total	Cable TV Households	Non-cable TV Households	Total TV Households
Estimated Station Totals*	150,230	104,150	254,380
Average Weekly Circulation (2000)	54,100	21,428	75,528
Average Daily Circulation (2000)			27,485

* Estimated station totals are sums of the Nielsen TV and Cable TV household estimates for each county in which the station registers viewing of more than 5% as per the Nielsen Survey Methods.

Georgia—Columbus

WXTX
Ch. 54

Network Service: FOX.

Licensee: Fisher Broadcasting Inc., 100 4th Ave. N, Seattle, WA 98109.

Studio: 6524 Buena Vista Rd., Columbus, GA 31907.

Mailing Address: Box 12188, Columbus, GA 31917.

Phone: 706-561-5400. **Fax:** 706-561-6505.

Technical Facilities: Channel No. 54 (710-716 MHz). Authorized power: 1000-kw max. visual, 100-kw max. aural. Antenna: 1140-ft. above av. terrain, 1146-ft. above ground, 1526-ft. above sea level.

Latitude 32° 27' 40"
Longitude 84° 52' 43"

Holds CP for change to 2830-kw max. visual, 1135-ft. above av. terrain, 1122-ft. above ground, 1489-ft. above sea level. BPCT-960710KM.

Transmitter: Buena Vista Rd., approx. 0.2-mi. E of Omega Dr.

Digital Facilities: Channel No. 49 (680-686 MHz). Power: 1000-kw max. visual. Antenna: 1047-ft. above av. terrain, 1047-ft. above ground.

Latitude 32° 27' 40"
Longitude 84° 52' 43"

FCC Digital File Number: BPCDT-19991027ACY (pending).

Note: Latitude and longitude coordinates shown are based on the North American Datum of 1927 (NAD 27) as currently required by the Mass Media Bureau of the FCC.

Satellite Earth Station: 2 Microdyne, 5-meter Ku-band; Harris, Microdyne receivers.

Ownership: Fisher Broadcasting Inc. (Group Owner).

Began Operation: June 17, 1983. Sale pends to Fisher Broadcasting (*Television Digest*, Vol. 38:47). Sale to present owner from Retlaw Enterprises Inc. approved by FCC April 16, 1999 (*Television Digest*, Vol. 38:47). Sale to Retlaw Enterprises Inc. by Columbus Family Broadcasting Inc. approved by FCC January 23, 1998. Sale to Columbus Family Broadcasting Inc. (John D. Pezold) by Donald Kent, et al., approved by FCC June 29, 1989. Sale to Muscogee Television LLC (Gary Kneller & Bruce Lumpkin), approved by FCC November 21, 1996, but never consummated.

Represented (sales): Settel Inc.

Represented (legal): Shaw Pittman.

Represented (engineering): Bromo Communications Inc.

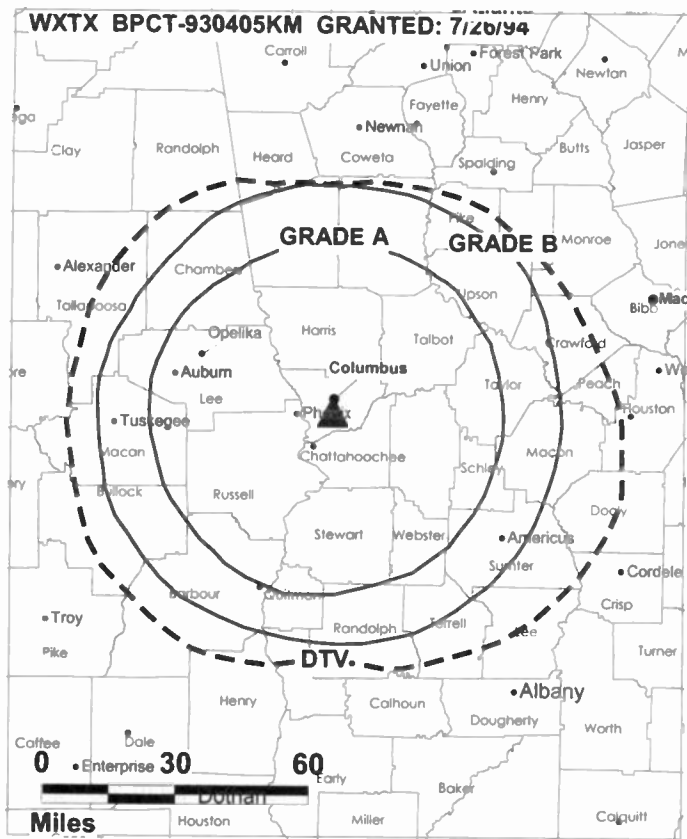
Personnel:

Dave Olmsted, General Manager.

Morris Pollock, Chief Engineer.

Jerry Bahr, Production Manager.

Shella Lovely, Business Manager.



© 2001 Warren Communications News

Sharon Davlin, Program & Promotion Director.

Rates: On request.

City of License: Columbus. **Station DMA:** Columbus, GA. **Rank:** 128.

Circulation © 2000 Nielsen. Coverage based on Nielsen study.

Grand Total	Cable TV Households	Non-cable TV Households	Total TV Households
Estimated Station Totals*	167,290	61,630	228,920
Average Weekly Circulation (2000)	91,791	16,909	108,700
Average Daily Circulation (2000)			46,327
Station DMA Total	Cable TV Households	Non-cable TV Households	Total TV Households
Estimated Station Totals*	137,910	41,760	179,670
Average Weekly Circulation (2000)	85,594	14,863	100,457
Average Daily Circulation (2000)			43,192
Other DMA Total	Cable TV Households	Non-cable TV Households	Total TV Households
Estimated Station Totals*	29,380	19,870	49,250
Average Weekly Circulation (2000)	6,197	2,046	8,243
Average Daily Circulation (2000)			3,135

*Estimated station totals are sums of the Nielsen TV and Cable TV household estimates for each county in which the station registers viewing of more than 5% as per the Nielsen Survey Methods.

Georgia—Cordele

WSST-TV Ch. 55

Network Service: Independent.

Licensee: Sunbelt-South Telecommunications Ltd., Box 917, Cordele, GA 31015.

Studio: 112 7th St. S, Cordele, GA 31015.

Phone: 912-273-0001. **Fax:** 912-273-8894.

Technical Facilities: Channel No. 55 (716-722 MHz). Authorized power: 100-kw max. visual, 10-kw max. aural. Antenna: 410-ft. above av. terrain, 407-ft. above ground, 715-ft. above sea level.

Latitude 31° 54' 15"
Longitude 83° 48' 12"

Holds CP for change to 400-ft. above av. terrain, 712-ft. above sea level; lat. 31° 53' 35", long. 83° 48' 18", transmitter to Old Pateville Rd. BPCT-970919KG.

Transmitter: Pateville Rd., 3.5-mi. SW of intersection with State Rte. 7W.

Digital Facilities: Channel No. 51 (692-698 MHz). Power: 50-kw max. visual. Antenna: 358-ft. above av. terrain, 374-ft. above ground.

Latitude 31° 53' 35"
Longitude 83° 48' 18"

Requests modification of CP for change to 200-kw max. visual. BMPCDT-20000501ABJ.

FCC Digital File Number: BPCDT-19991015AAH.

Note: Latitude and longitude coordinates shown are based on the North American Datum of 1927 (NAD 27) as currently required by the Mass Media Bureau of the FCC.

Multichannel TV Sound: Planned.

Ownership: Sunbelt-South Telecommunications Ltd.

Began Operation: May 22, 1989.

Represented (legal): Brown, Nietert & Kaufman, Chartered.

Represented (engineering): Bromo Communications Inc.

Personnel:

William B. Goodson, General Manager.

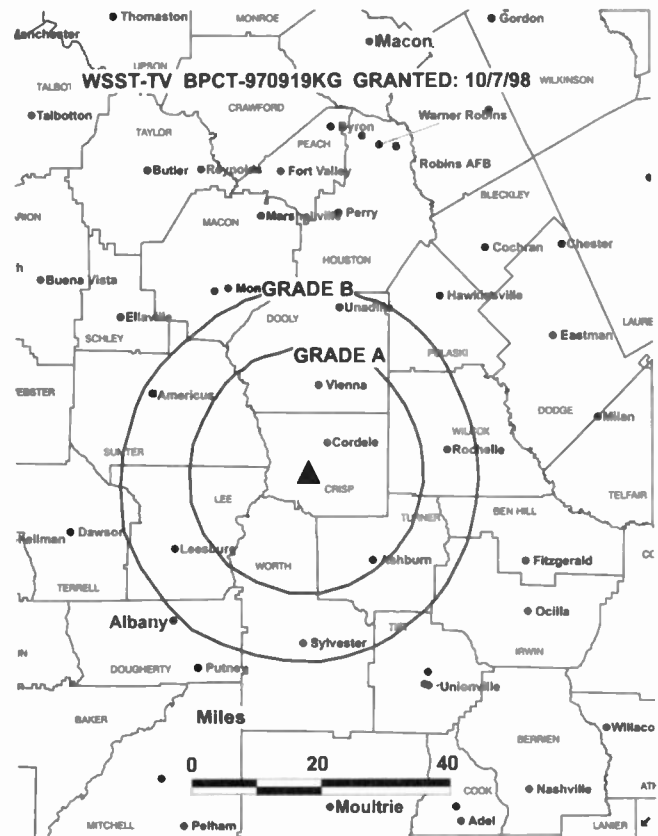
Phillip A. Streetman, Station Manager & News Director.

Sara Howell, General Sales & Business Manager.

Lee W. Wright, Program Director.

Tammy Williams, Production Manager.

Highest 30 Sec. Rate: \$28.



© 2001 Warren Communications News

City of License: Cordele. **Station DMA:** Albany, GA. **Rank:** 150.

Circulation © 2000 Nielsen. Coverage based on Nielsen study.

Grand Total	Cable TV Households	Non-cable TV Households	Total TV Households
Estimated Station Totals*	67,120	8,870	75,990
Average Weekly Circulation (2000)	10,923	1,076	11,999
Average Daily Circulation (2000)			3,244
Station DMA Total	Cable TV Households	Non-cable TV Households	Total TV Households
Estimated Station Totals*	55,460	3,800	59,260
Average Weekly Circulation (2000)	8,808	756	9,564
Average Daily Circulation (2000)			2,766
Other DMA Total	Cable TV Households	Non-cable TV Households	Total TV Households
Estimated Station Totals*	11,660	5,070	16,730
Average Weekly Circulation (2000)	2,115	320	2,435
Average Daily Circulation (2000)			477

*Estimated station totals are sums of the Nielsen TV and Cable TV household estimates for each county in which the station registers viewing of more than 5% as per the Nielsen Survey Methods.

Georgia—Dalton

WELF Ch. 23

Network Service: TBN.

Licensee: Trinity Christian Center of Santa Ana Inc., 2442 Michelle Dr., Tustin, CA 92786.

Studio: 384 S. Campus Rd., Lookout Mountain, GA 30750.

Phone: 706-820-1663. **Fax:** 706-820-1735.

E-mail: welf@xc.org

Technical Facilities: Channel No. 23 (524-530 MHz). Authorized power: 490-kw max. visual, 49-kw aural. Antenna: 1467-ft. above av. terrain, 466-ft. above ground, 2487-ft. above sea level.

Latitude 34° 57' 07"
Longitude 85° 22' 58"

Transmitter: Hwy. 127, 2.14-mi. SSW of Lookout Mountain, Dade County.

Digital Facilities: Channel No. 16 (482-488 MHz). Power: 300-kw max. visual. Antenna: 1467-ft. above av. terrain, 466-ft. above ground.

Latitude 34° 57' 07"
Longitude 85° 22' 58"

FCC Digital File Number: BPCDT-19991013ABQ (pending).

Note: Latitude and longitude coordinates shown are based on the North American Datum of 1927 (NAD 27) as currently required by the Mass Media Bureau of the FCC.

Satellite Earth Station: Standard Communications, 3.3-meter Ku & C-band.

Ownership: Trinity Broadcasting Network Inc. (Group Owner).

Began Operation: May 10, 1994. Sale to All American TV Inc. from Sonlight Broadcasting Systems Inc. approved by FCC May 16, 1997. Sale to present owner from All American TV Inc. approved by FCC May 8, 2000.

Represented (legal): Shaw Pittman.

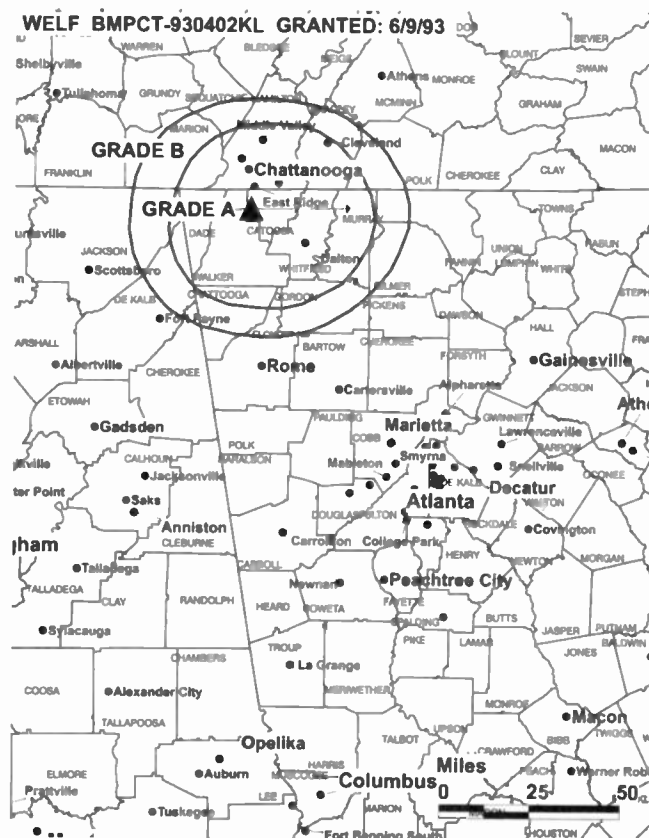
Personnel:

Terry McGregor, Station Manager.

Scott Sanders, Production Manager.

Highest 30 Sec. Rate: \$55.

City of License: Dalton. **Station DMA:** Chattanooga. **Rank:** 86.



© 2001 Warren Communications News

Circulation © 2000 Nielsen. Coverage based on Nielsen study.

Grand Total	Cable	Non-cable	Total
	TV Households	TV Households	TV Households
Estimated Station Totals*	159,700	19,610	179,310
Average Weekly Circulation (2000)	16,542	1,181	17,722
Average Daily Circulation (2000)			5,140
Station DMA Total	Cable	Non-cable	Total
	TV Households	TV Households	TV Households
Estimated Station Totals*	159,700	19,610	179,310
Average Weekly Circulation (2000)	16,542	1,181	17,722
Average Daily Circulation (2000)			5,140

*Estimated station totals are sums of the Nielsen TV and Cable TV household estimates for each county in which the station registers viewing of more than 5% as per the Nielsen Survey Methods.

Georgia—Macon

WGNM Ch. 64

Network Service: UPN.

Licensee: Good News Television, 2525 Beech Ave., Macon, GA 31204.

Studio: 2525 Beech Ave., Macon, GA 31204.

Phone: 912-746-6464. **Fax:** 912-745-2367.

E-mail: wgnm64@mylink.net

Technical Facilities: Channel No. 64 (770-776 MHz). Authorized power: 51.3-kw max. visual. Antenna: 607-ft. above av. terrain, 686-ft. above ground, 984-ft. above sea level.

Latitude 32° 44' 58"
Longitude 83° 33' 35"

Holds CP for change to 1148-kw max. visual, 731-ft. above av. terrain, 605-ft. above ground, 1100-ft. above sea level; lat. 32° 45' 51", long. 83° 33' 32", transmitter to be between Hwys. U.S. 23 & I-16, 0.62-mi. N of Bibb/Twigg County Line. BPCT-980630KE.

Transmitter: U.S. Hwy. 23-129 Alt., 6.8-mi. SW of Macon.

Digital Facilities: Channel No. 50 (686-692 MHz). Power: 50-kw max. visual. Antenna: 682-ft. above av. terrain, 555-ft. above ground.

Latitude 32° 45' 51"
Longitude 83° 33' 32"

FCC Digital File Number: BPCDT-19991029AFL (pending).

Note: Latitude and longitude coordinates shown are based on the North American Datum of 1927 (NAD 27) as currently required by the Mass Media Bureau of the FCC.

Ownership: Macon Urban Ministries.

Began Operation: November 20, 1990.

Represented (legal): Allen & Harold PLC.

Represented (engineering): du Treil, Lundin & Rackley Inc.

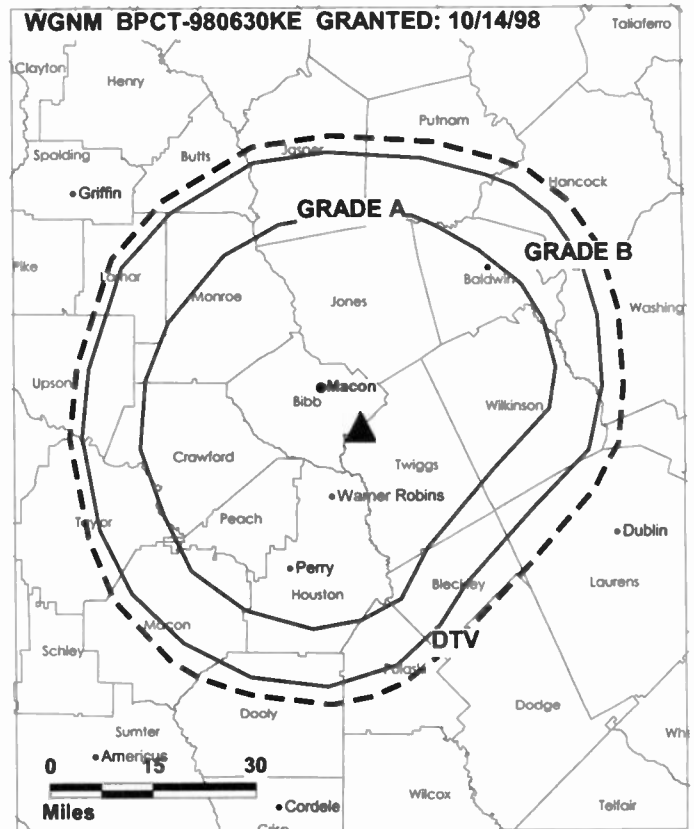
Personnel:

Don R. Wood, General Manager.

David Wood, Station Manager.

Dan Jaskula, Marketing Director.

Highest 30 Sec. Rate: \$300.



City of License: Macon. **Station DMA:** Macon. **Rank:** 121.

Circulation © 2000 Nielsen. Coverage based on Nielsen study.

Grand Total	Cable TV Households	Non-cable TV Households	Total TV Households
Estimated Station Totals*	94,970	9,700	104,670
Average Weekly Circulation (2000)	22,661	1,096	23,757
Average Daily Circulation (2000)			4,161
Station DMA Total	Cable TV Households	Non-cable TV Households	Total TV Households
Estimated Station Totals*	94,970	9,700	104,670
Average Weekly Circulation (2000)	22,661	1,096	23,757
Average Daily Circulation (2000)			4,161

*Estimated station totals are sums of the Nielsen TV and Cable TV household estimates for each county in which the station registers viewing of more than 5% as per the Nielsen Survey Methods.

Georgia—Macon

**WGXA
Ch. 24**

Network Service: FOX.

Licensee: GOCOM-Macon License LLC, 7621 Little Ave., Suite 506, Charlotte, NC 28226.

Studio: 599 Martin Luther King Jr. Blvd., Macon, GA 31201.

Mailing Address: Suite 506, 7621 Little Ave., Charlotte, NC 28226.

Phone: 912-745-2424. **Fax:** 912-750-4347.

Web Site: <http://www.fox24.com>

Technical Facilities: Channel No. 24 (530-536 MHz). Authorized power: 1290-kw max. & 646-kw horizontal visual, 252-kw max. & 126-kw horizontal aural. Antenna: 800-ft. above av. terrain, 898-ft. above ground, 1196-ft. above sea level.

Latitude	32°	45'	08"
Longitude	83°	33'	38"

Transmitter: U.S. 23-129 S, 7-mi. from Macon city limits.

Digital Facilities: Channel No. 16 (482-488 MHz). Power: 1000-kw max. visual. Antenna: 742-ft. above av. terrain, 827-ft. above ground.

Latitude	32°	44'	58"
Longitude	83°	33'	35"

FCC Digital File Number: BPCDT-19991029AFU (pending).

Note: Latitude and longitude coordinates shown are based on the North American Datum of 1927 (NAD 27) as currently required by the Mass Media Bureau of the FCC.

Satellite Earth Stations: Andrew, 4.5-meter C-band; Andrew, 7.3-meter C-band; Avantek receivers.

News Service: AP.

Ownership: GOCOM Holdings LLC (Group Owner).

Began Operation: April 21, 1982. Sale to Gocom Television of Macon (Richard L. Gorman) by Russell-Rowe Communications approved by FCC May 24, 1995. Sale to GOCOM Communications LLC from Richard L. Gorman approved by FCC July 11, 1997 (*Television Digest*, Vol. 37:37). Merger with Grapevine Communications Inc. approved by FCC November 1, 1999.

Represented (sales): Katz Communications Inc.

Represented (legal): Cohn & Marks.

Represented (engineering): Palmer A. Greer.

Personnel:

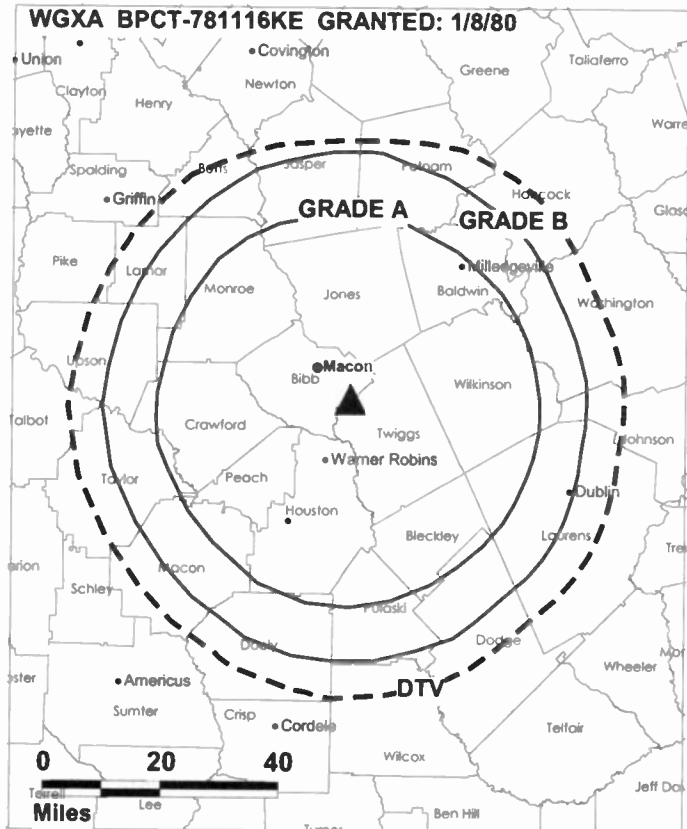
Mitchell Maund, Vice President & General Manager.

Karen Alston, General Sales Manager.

Chris Nugent, Local Sales Manager.

Richard Blanton, Chief Engineer.

Doug Long, News Director.



George Jobin, Programming & Operations.

Dorrie Farlee, Controller.

Becki Sandifer, Promotions.

Highest 30 Sec. Rate: \$600.

City of License: Macon. **Station DMA:** Macon. **Rank:** 121.

Circulation © 2000 Nielsen. Coverage based on Nielsen study.

Grand Total	Cable TV Households	Non-cable TV Households	Total TV Households
Estimated Station Totals*	146,260	68,370	214,630
Average Weekly Circulation (2000)	84,418	26,592	111,010
Average Daily Circulation (2000)			45,964
Station DMA Total	Cable TV Households	Non-cable TV Households	Total TV Households
Estimated Station Totals*	135,590	57,400	192,990
Average Weekly Circulation (2000)	79,014	24,951	103,965
Average Daily Circulation (2000)			43,895
Other DMA Total	Cable TV Households	Non-cable TV Households	Total TV Households
Estimated Station Totals*	10,670	10,970	21,640
Average Weekly Circulation (2000)	5,403	1,642	7,045
Average Daily Circulation (2000)			2,069

*Estimated station totals are sums of the Nielsen TV and Cable TV household estimates for each county in which the station registers viewing of more than 5% as per the Nielsen Survey Methods.

Georgia—Macon

WMAZ-TV Ch. 13

Network Service: CBS.

Licensee: Gannett Georgia LP, 1100 Wilson Blvd., Arlington, VA 22234.

Studio: 1314 Gray Hwy., Macon, GA 31211.

Mailing Address: Box 5008, Macon, GA 31208.

Phone: 912-752-1313. **Fax:** 912-752-1331.

Web Site: <http://www.13wmaz.com>

Technical Facilities: Channel No. 13 (210-216 MHz). Authorized power: 316-kw visual, 63.1-kw aural. Antenna: 785-ft. above av. terrain, 891-ft. above ground, 1205-ft. above sea level.

Latitude 32° 45' 09"
Longitude 83° 33' 33"

Transmitter: U.S. 129, 7-mi. SE of Macon.

FCC Proposed Digital Channel Number: Ch. 45.

Note: Latitude and longitude coordinates shown are based on the North American Datum of 1927 (NAD 27) as currently required by the Mass Media Bureau of the FCC.

Satellite Earth Stations: Anixter-Mark, 5-meter; DH Satellite, 4.2-meter Ku-band; RCA, 3.6-meter; Scientific-Atlanta, 4.6-meter; Scientific-Atlanta, 7.7-meter; M/A-Com, Microdyne, Scientific-Atlanta, Sony receivers.

News Services: AP, CBS Newspath, CNN Newsource, MediaLink, WSI.

Ownership: Gannett Broadcasting Group (Group Owner).

Began Operation: September 27, 1953. Sale to Gannett by Multimedia approved by FCC November 30, 1995 (*Television Digest*, Vol. 35:25, 31, 49). Transfer to Multimedia approved by FCC September 22, 1967. Sale to Southeastern Broadcasting Corp. by George P. Rankin Jr. and associates approved by FCC March 13, 1963 by FCC (Vol. 3:2, 11).

Represented (sales): Pety Television Inc.

Personnel:

Don McGouirk, President & General Manager.

Gregory T. Oliver, General Sales Manager.

Dodie Cantrell, News Director.

Sydney Colvin, Program Director.

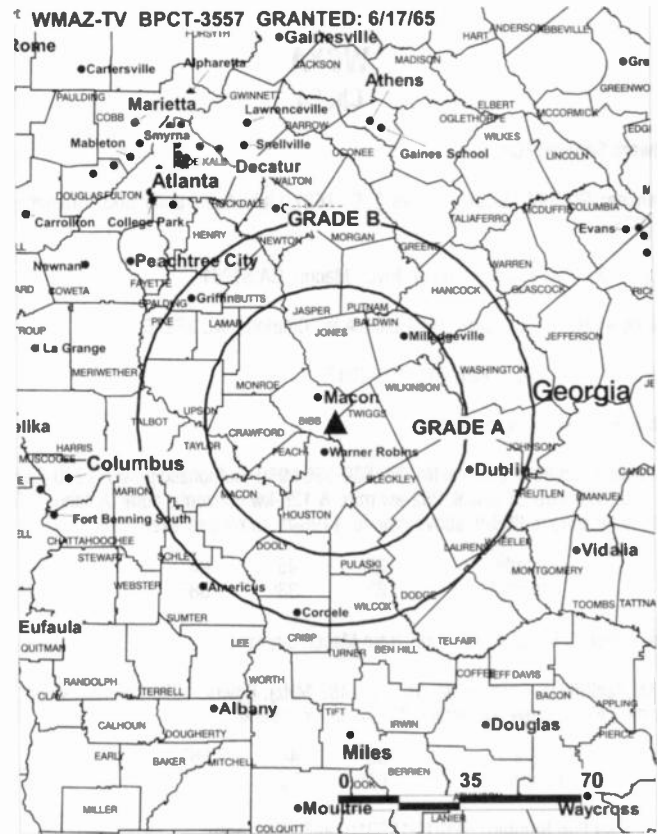
Lacy Worrell, Chief Engineer.

Sydney Colvin, Promotion Manager.

THE PUBLIC BROADCASTING REPORT

The Authoritative News Service
Covering Mass Media Interactive
Video and Audio

For Information, call 800-771-9202



© 2001 Warren Communications News

Jeanette Schoch, Business Manager.

Irene Ray, Traffic Manager.

Amy Fowles, Community Affairs Director.

Highest 30 Sec. Rate: \$900.

City of License: Macon. **Station DMA:** Macon. **Rank:** 121.

Circulation © 2000 Nielsen. Coverage based on Nielsen study.

Grand Total	Cable TV Households	Non-cable TV Households	Total TV Households
Estimated Station Totals*	183,050	83,720	266,770
Average Weekly Circulation (2000)	140,089	46,095	186,184
Average Daily Circulation (2000)			119,522
Station DMA Total	Cable TV Households	Non-cable TV Households	Total TV Households
Estimated Station Totals*	135,590	57,400	192,990
Average Weekly Circulation (2000)	117,510	40,156	157,667
Average Daily Circulation (2000)			107,426
Other DMA Total	Cable TV Households	Non-cable TV Households	Total TV Households
Estimated Station Totals*	47,460	26,320	73,780
Average Weekly Circulation (2000)	22,579	5,938	28,517
Average Daily Circulation (2000)			12,095

*Estimated station totals are sums of the Nielsen TV and Cable TV household estimates for each county in which the station registers viewing of more than 5% as per the Nielsen Survey Methods.

Georgia—Macon

WMGT Ch. 41

Network Service: NBC.

Licensee: Morris Network Inc., Box 4328, Macon, GA 31208.

Studio: 301 Poplar St., Macon, GA 31201.

Mailing Address: Box 4328, Macon, GA 31208.

Phones: 912-741-5483; 912-745-4141. **Fax:** 912-742-2626.

E-mail: wmgmt@hom.net

Web Site: <http://www.wmgmt.com>

Technical Facilities: Channel No. 41 (632-638 MHz). Authorized power: 1050-kw max. visual & 760-kw horizontal visual, 210-kw max. aural & 152-kw horizontal aural. Antenna: 787-ft. above av. terrain, 893-ft. above ground, 1186-ft. above sea level.

Latitude	32°	45'	12"
Longitude	83°	33'	46"

Holds CP for change to 1000-kw max. visual, 777-ft. above av. terrain, 856-ft. above ground, 1151-ft. above sea level. BPCT-870615KE.

Transmitter: 3-mi. S of Interstate 16 on W side of U.S. Rte. 23, Swiftcreek Twp., GA.

Digital Facilities: Channel No. 40 (626-632 MHz). Power: 48-kw max. visual. Antenna: 778-ft. above av. terrain, 860-ft. above ground.

Latitude	32°	45'	12"
Longitude	83°	33'	46"

FCC Digital File Number: BPCDT-19991028AFQ. Granted: March 13, 2000.

Note: Latitude and longitude coordinates shown are based on the North American Datum of 1927 (NAD 27) as currently required by the Mass Media Bureau of the FCC.

Multichannel TV Sound: Stereo only.

Satellite Earth Station: Harris, Ku & C-band; Microdyne receivers.

News Service: AP.

Ownership: Morris Network Inc. (Group Owner).

Began Operation: December 19, 1968. Sale to present owner by F. E. Busby, et al., approved by FCC November 30, 1978. Sale to F. E. Busby, et al., by WTVY Inc. (Charles Woods) approved by FCC August 9, 1974.

Represented (sales): Millenium Television Sales.

Represented (legal): Smithwick & Belendiuk.

Represented (engineering): Cohen, Dippell & Everist PC.

Personnel:

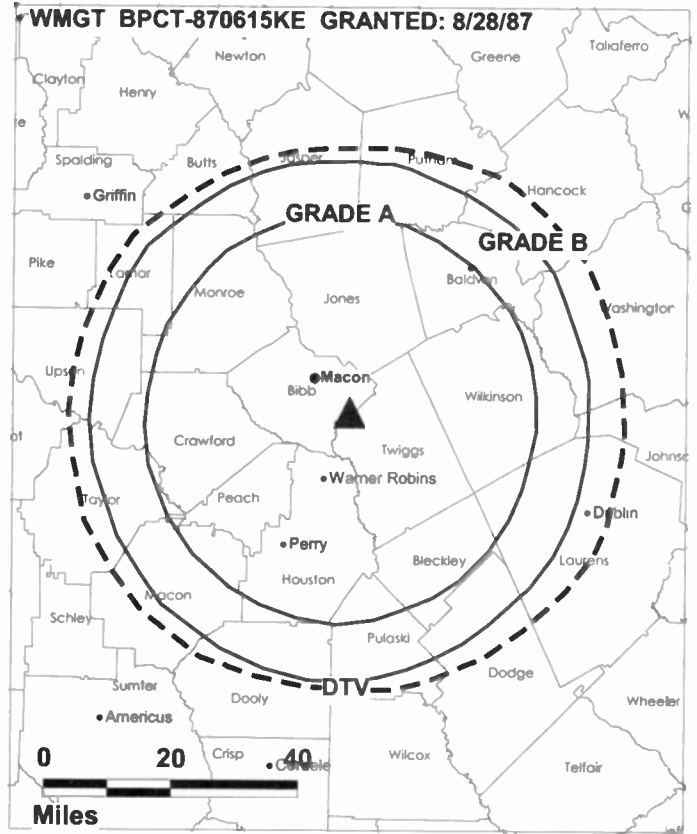
Charles Morris, Chairman.

H. Dean Hinson, President.

Carl V. Bruce, General Manager.

Roger Jones, General Sales Manager.

Debbie Wright, Programming Coordinator.



Chris McLendon, Chief Engineer.

Cheryl Palmer, Promotion Manager.

Elizabeth Gantt, Business Manager.

Highest 30 Sec. Rate: \$2000.

City of License: Macon. **Station DMA:** Macon. **Rank:** 121.

Circulation © 2000 Nielsen. Coverage based on Nielsen study.

Grand Total	Cable TV Households	Non-cable TV Households	Total TV Households
Estimated Station Totals*	139,490	62,700	202,190
Average Weekly Circulation (2000)	84,283	23,472	107,754
Average Daily Circulation (2000)			47,330
Station DMA Total	Cable TV Households	Non-cable TV Households	Total TV Households
Estimated Station Totals*	133,150	55,660	188,810
Average Weekly Circulation (2000)	81,683	21,922	103,605
Average Daily Circulation (2000)			45,706
Other DMA Total	Cable TV Households	Non-cable TV Households	Total TV Households
Estimated Station Totals*	6,340	7,040	13,380
Average Weekly Circulation (2000)	2,599	1,550	4,149
Average Daily Circulation (2000)			1,624

*Estimated station totals are sums of the Nielsen TV and Cable TV household estimates for each county in which the station registers viewing of more than 5% as per the Nielsen Survey Methods.

Georgia—Monroe

WHSG
Ch. 63

Network Service: TBN.

Licensee: Trinity Broadcasting Network Inc., 2442 Michelle Dr., Tustin, CA 92780.

Studio: 1550 Agape Way, Decatur, GA 30035.

Phone: 404-288-1156. **Fax:** 404-288-5613.

E-mail: tbnatl@mindspring.com

Technical Facilities: Channel No. 63 (764-770 MHz). Authorized power: 5000-kw max. visual, 340-kw max. aural. Antenna: 1191-ft. above av. terrain, 1125-ft. above ground, 2024-ft. above sea level.

Latitude 33° 44' 22"
Longitude 84° 00' 14"

Transmitter: 6.15-mi. NE of Lithonia, Rockdale County.

FCC Proposed Digital Channel Number: Ch. 44.

Note: Latitude and longitude coordinates shown are based on the North American Datum of 1927 (NAD 27) as currently required by the Mass Media Bureau of the FCC.

Ownership: Trinity Broadcasting Network Inc. (Group Owner).

Began Operation: March 15, 1991.

Personnel:

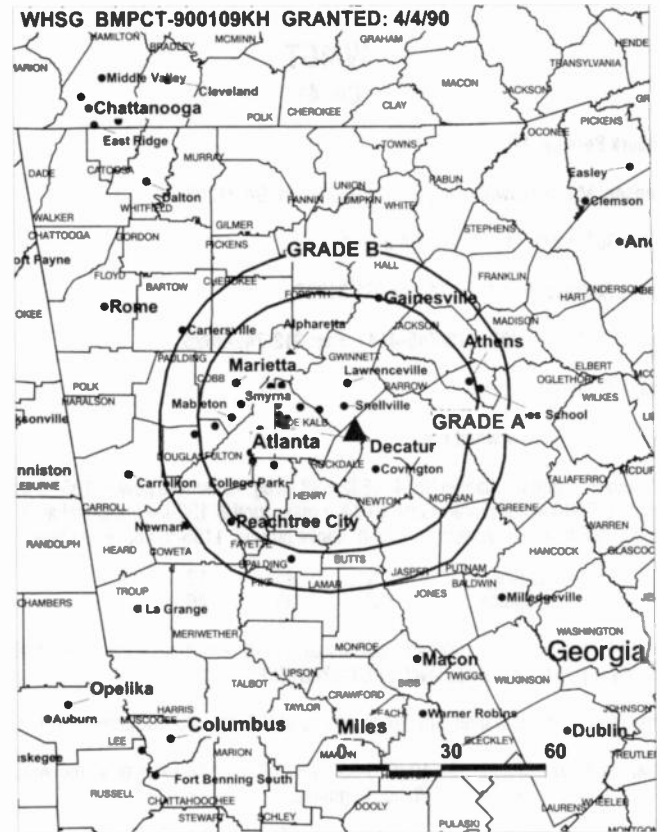
Dorothy B. Casoria, Station Manager.

Steve Marcum, Chief Engineer.

Cynthia Rhodes, Production Manager.

Rachel Miller, Public Affairs.

Rates: On request.



© 2001 Warren Communications News

City of License: Monroe. **Station DMA:** Atlanta. **Rank:** 10.

Circulation © 2000 Nielsen. Coverage based on Nielsen study.

Grand Total	Cable TV Households	Non-cable TV Households	Total TV Households
Estimated Station Totals*	329,390	239,890	569,280
Average Weekly Circulation (2000)	22,247	18,224	40,471
Average Daily Circulation (2000)			10,151
Station DMA Total	Cable TV Households	Non-cable TV Households	Total TV Households
Estimated Station Totals*	329,390	239,890	569,280
Average Weekly Circulation (2000)	22,247	18,224	40,471
Average Daily Circulation (2000)			10,151

*Estimated station totals are sums of the Nielsen TV and Cable TV household estimates for each county in which the station registers viewing of more than 5% as per the Nielsen Survey Methods.

Georgia—Perry-Macon

WPGA
Ch. 58

Network Service: ABC.

Licensee: Radio Perry Inc., Box 5858, Macon, GA 31208.

Studio: 1691 Forsyth St., Macon, GA 31201.

Phone: 912-745-5858. **Fax:** 912-745-5800.

Web Site: <http://www.58abc.com>

Technical Facilities: Channel No. 58 (734-740 MHz). Authorized power: 1300-kw max. visual. Antenna: 810-ft. above av. terrain, 873-ft. above ground, 1184-ft. above sea level.

Latitude 32° 45' 09"
Longitude 83° 33' 35"

Transmitter: U.S. Hwy. 23 at Bibb-Twigg County line.

Digital Facilities: Channel No. 32 (578-584 MHz). Power: 50-kw max. visual. Antenna: 748-ft. above av. terrain, 814-ft. above ground.

Latitude 32° 45' 09"
Longitude 83° 33' 35"

FCC Digital File Number: BPCDT-19991022ABB. Granted: January 28, 2000.

Note: Latitude and longitude coordinates shown are based on the North American Datum of 1927 (NAD 27) as currently required by the Mass Media Bureau of the FCC.

Ownership: Radio Perry Inc.

Began Operation: March 1, 1995.

Represented (sales): Blair Television.

Represented (legal): Brown, Nietert & Kaufman, Chartered.

Personnel:

Debbie Hart, General Manager.

Len Register, Station Manager.

John Lynn, General & National Sales Manager.

Julia Vaughn, Local Sales Manager.

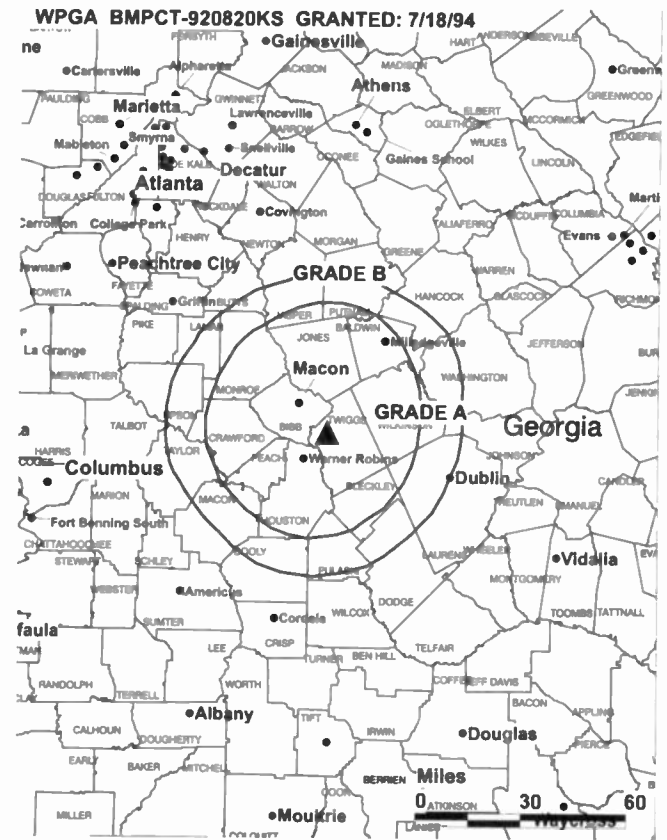
Jane Walker, Regional Sales Manager.

Hal Sutton, Chief Engineer.

Ron Wildman, News Director.

Julie Register, Promotion Director.

Deanne Moore, Production Manager.



© 2001 Warren Communications News

Rates: Dn request.

City of License: Perry. **Station DMA:** Macon. **Rank:** 121.

Circulation © 2000 Nielsen. Coverage based on Nielsen study.

Grand Total	Cable		Non-cable		Total
	TV Households	TV Households	TV Households	TV Households	
Estimated Station Totals*	140,330	61,570	201,900		
Average Weekly Circulation (2000)	70,908	19,313	90,221		
Average Daily Circulation (2000)			33,746		
Station DMA Total	Cable		Non-cable		Total
	TV Households	TV Households	TV Households	TV Households	
Estimated Station Totals*	135,590	55,660	191,250		
Average Weekly Circulation (2000)	69,395	17,955	87,350		
Average Daily Circulation (2000)			32,487		
Other DMA Total	Cable		Non-cable		Total
	TV Households	TV Households	TV Households	TV Households	
Estimated Station Totals*	4,740	5,910	10,650		
Average Weekly Circulation (2000)	1,513	1,358	2,871		
Average Daily Circulation (2000)			1,258		

*Estimated station totals are sums of the Nielsen TV and Cable TV household estimates for each county in which the station registers viewing of more than 5% as per the Nielsen Survey Methods.

Georgia—Rome-Atlanta

WPXA
Ch. 14

Network Service: PAX.

Licensee: Paxson Communications Television Inc., 601 Clearwater Park Rd., West Palm Beach, FL 33401-6322.

Studio: 200 N. Cobb Pkwy., Suite 114, Marietta, GA 30062.

Phone: 770-528-1400. **Fax:** 770-528-1403.

Technical Facilities: Channel No. 14 (470-476 MHz). Authorized power: 3890-kw max. visual. Antenna: 2021-ft. above av. terrain, 787-ft. above ground, 3091-ft. above sea level.

Latitude 34° 18' 47"
Longitude 84° 38' 55"

Transmitter: 5.6-mi. at 270°T from Waleska.

Digital Facilities: Channel No. 51 (692-698 MHz). Power: 1000-kw max. visual. Antenna: 1952-ft. above av. terrain, 722-ft. above ground, 3022-ft. above sea level.

Latitude 34° 18' 48"
Longitude 84° 38' 55"

Transmitter: 140 Bear Mountain Rd.

FCC Digital File Number: BPCDT-990423KF (pending).

Note: Latitude and longitude coordinates shown are based on the North American Datum of 1927 (NAD 27) as currently required by the Mass Media Bureau of the FCC.

Satellite Earth Stations: Paraclipse, 3.8-meter C-band; Paraclipse, 3.8-meter Ku-band; DX Engineering, Drake, Scientific-Atlanta, Wemer Digital receivers.

Ownership: Paxson Communications Corp. (Group Owner).

Began Operation: February 29, 1988. Sold to Paxson Communications by Sudbrink Broadcasting approved by FCC May 16, 1994.

Represented (legal): Dow, Lohnes & Albertson PLLC.

Represented (engineering): William King.

Personnel:

Jack Crumpler, General Manager.

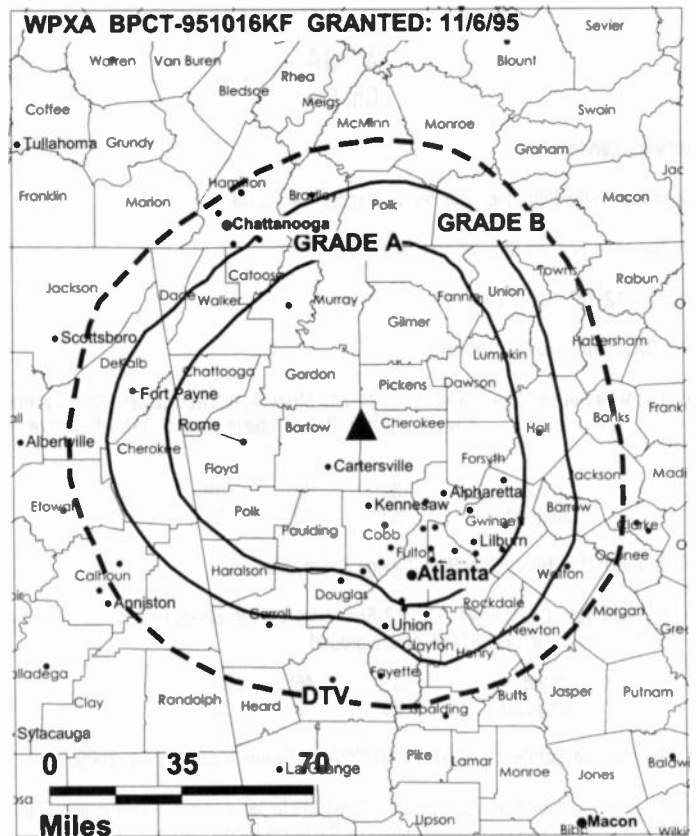
Scott Jolles, National Sales Manager, Marketing & Development Director.

J. Allen McCarty, Engineering Director.

Chuck Meeks, Promotion Director.

Bob Rollins, Business Manager.

Rates: On request.



© 2001 Warren Communications News

City of License: Rome. **Station DMA:** Atlanta. **Rank:** 10.

Circulation © 2000 Nielsen. Coverage based on Nielsen study.

Grand Total	Cable TV Households	Non-cable TV Households	Total TV Households
Estimated Station Totals*	1,283,170	383,050	1,666,220
Average Weekly Circulation (2000)	200,635	49,203	249,838
Average Daily Circulation (2000)			69,712
Station DMA Total	Cable TV Households	Non-cable TV Households	Total TV Households
Estimated Station Totals*	1,140,300	364,820	1,505,120
Average Weekly Circulation (2000)	186,273	47,031	233,303
Average Daily Circulation (2000)			64,929
Other DMA Total	Cable TV Households	Non-cable TV Households	Total TV Households
Estimated Station Totals*	142,870	18,230	161,100
Average Weekly Circulation (2000)	14,362	2,173	16,535
Average Daily Circulation (2000)			4,784

*Estimated station totals are sums of the Nielsen TV and Cable TV household estimates for each county in which the station registers viewing of more than 5% as per the Nielsen Survey Methods.

Georgia—Savannah

WJCL
Ch. 22

Network Service: ABC.

Licensee: GOCOM of Savannah License Sub LLC, 7621 Little Ave., Suite 506, Charlotte, NC 28226.

Studio: 10001 Abercom St., Savannah, GA 31406.

Phone: 912-925-0022. **Fax:** 912-921-2230.

Web Site: <http://www.abc22tv.com>

Technical Facilities: Channel No. 22 (518-524 MHz). Authorized power: 3830-kw max. visual, 383-kw max. aural. Antenna: 1430-ft. above av. terrain, 1435-ft. above ground, 1453-ft. above sea level.

Latitude 32° 03' 29"
Longitude 81° 20' 19"

Transmitter: 5.5-mi. SSW of Bloomingdale.

Digital Facilities: Channel No. 23 (524-530 MHz). Power: 200-kw max. visual. Antenna: 1355-ft. above av. terrain, 1362-ft. above ground, 1378-ft. above sea level.

Latitude 32° 03' 29"
Longitude 81° 20' 19"

Transmitter: 5.5-mi. SSW of Bloomingdale.

FCC Digital File Number: BPCDT-981120KE. Granted: February 9, 1999.

Note: Latitude and longitude coordinates shown are based on the North American Datum of 1927 (NAD 27) as currently required by the Mass Media Bureau of the FCC.

Multichannel TV Sound: Stereo only.

Satellite Earth Station: Microdyne, 7-meter; Andrew, Microdyne receivers.

News Services: ABC NewsOne, AP, CNN.

LMA: Local marketing agreement with WTGS (F), Hardeeville.

Ownership: GOCOM Holdings LLC (Group Owner).

Began Operation: July 18, 1970. Sale to Grapevine Communications Inc. by Lewis Broadcasting Corp. approved by FCC October 2, 1998. Merger with GOCOM Communications LLC approved by FCC November 1, 1999.

Represented (sales): Katz Continental.

Represented (legal): Shaw Pittman.

Represented (engineering): Communications Engineering Services PC.

Personnel:

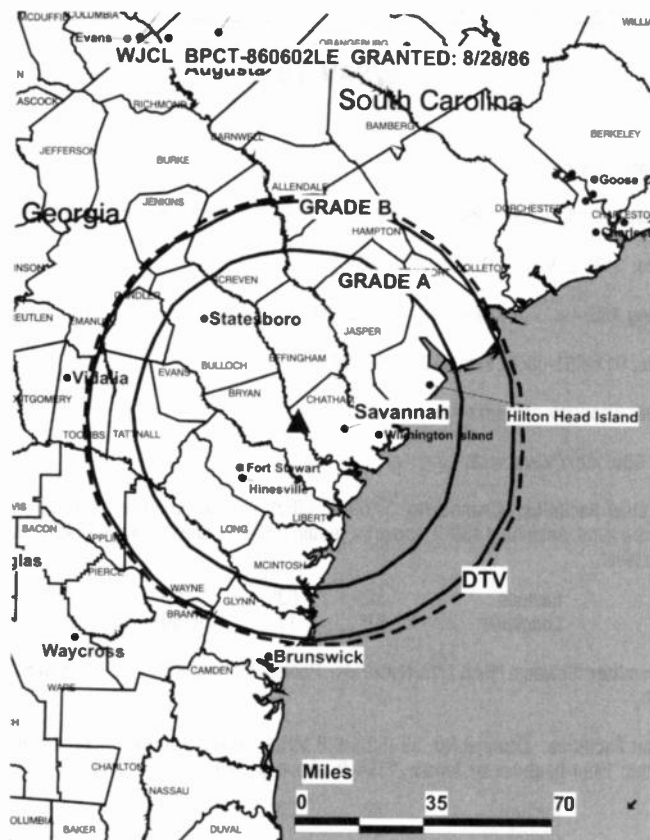
Greg Goldman, General Sales Manager.

Jennifer Burns, Local Sales Manager.

Bryan McGruder, News Director.

Allison Newberry, Promotion Director.

Larry Walker, Program Director.



© 2001 Warren Communications News

Ed Youmans, Chief Engineer.

Dave German, Production Manager.

Highest 30 Sec. Rate: \$2,000.

City of License: Savannah. **Station DMA:** Savannah. **Rank:** 100.

Circulation © 2000 Nielsen. Coverage based on Nielsen study.

Grand Total	Cable TV Households	Non-cable TV Households	Total TV Households
Estimated Station Totals*	184,300	82,850	267,150
Average Weekly Circulation (2000)	125,767	34,619	160,386
Average Daily Circulation (2000)			78,204
Station DMA Total	Cable TV Households	Non-cable TV Households	Total TV Households
Estimated Station Totals*	174,780	74,570	249,350
Average Weekly Circulation (2000)	123,644	33,308	156,951
Average Daily Circulation (2000)			77,259
Other DMA Total	Cable TV Households	Non-cable TV Households	Total TV Households
Estimated Station Totals*	9,520	8,280	17,800
Average Weekly Circulation (2000)	2,123	1,312	3,435
Average Daily Circulation (2000)			945

* Estimated station totals are sums of the Nielsen TV and Cable TV household estimates for each county in which the station registers viewing of more than 5% as per the Nielsen Survey Methods.

Georgia—Savannah

WSAV-TV Ch. 3

Network Service: NBC.

Licensee: Media General Broadcasting Inc., 333 E. Franklin St., Richmond, VA 23219.

Studio: 1430 E. Victory Dr., Savannah, GA 31404.

Mailing Address: Box 2429, Savannah, GA 31402.

Phone: 912-651-0300. **Fax:** 912-651-0304.

E-mail: wsav@ix.netcom.com

Web Site: http://www.wsav.com

Technical Facilities: Channel No. 3 (60-66 MHz). Authorized power: 100-kw visual, 20-kw aural. Antenna: 1480-ft. above av. terrain, 1532-ft. above ground, 1549-ft. above sea level.

Latitude	32°	03'	32.00"
Longitude	81°	17'	56.50"

Transmitter: Sawdust Pile & Little Neck Rds., Pooler-Boroughs Div., 12-mi. W of Savannah.

Digital Facilities: Channel No. 39 (620-626 MHz). Power: 1000-kw max. visual. Antenna: 1394-ft. above av. terrain, 1394-ft. above ground.

Latitude	32°	03'	32.00"
Longitude	81°	17'	57.00"

FCC Digital File Number: BPCDT-19991025ADX. Granted: January 28, 2000.

Note: Latitude and longitude coordinates shown are based on the North American Datum of 1927 (NAD 27) as currently required by the Mass Media Bureau of the FCC.

Satellite Earth Stations: BMS, 6.1-meter C-band; Harris, 3.5-meter Ku-band; Harris, 8.1-meter Ku-band; Harris receivers.

SNG Mobile Dish: Ku-band.

News Services: AP, CNN Newsource, NBC News Channel.

Ownership: Media General Inc. (Group Owner).

Began Operation: February 1, 1956. Sale to News Press & Gazette by Harben Daniel, et al., approved by FCC September 21, 1976 (*Television Digest*, Vol. 16:27). Sale to New Vision Communications by News Press & Gazette approved by FCC September 7, 1993 (Vol. 34:48). Sale to Ellis Communications Inc. by New Vision Communications approved by FCC February 10, 1995 (Vol. 35:14). Sale to Raycom Media by Ellis Communications approved by FCC July 26, 1996. Raycom swap of WHLT, Hattiesburg, WJTV, Jackson & WSAV, Savannah, GA for Media General's WTVR-TV, Richmond, VA approved by FCC July 23, 1997.

Represented (sales): Seltel Inc.

Represented (legal): Dow, Lohnes & Albertson PLLC.

Personnel:

Stan Crumley, Vice President & General Manager.

John A. Heinen, Station Manager.

Timothy Frame, General Sales Manager.

Margaret Steiner, National Sales Manager.

Gary Coffman, Chief Engineer.



© 2001 Warren Communications News

Michael Sullivan, News Director.

David Stagnitto, Program Director.

Daniel Kurtz, Promotion & Marketing Director.

Lucie Giles, Business Manager.

Jerry Periman, Production Manager.

Highest 30 Sec. Rate: \$700.

City of License: Savannah. **Station DMA:** Savannah. **Rank:** 100.

Circulation © 2000 Nielsen. Coverage based on Nielsen study.

Grand Total	Cable TV Households	Non-cable TV Households	Total TV Households
Estimated Station Totals*	204,160	88,830	292,990
Average Weekly Circulation (2000)	130,045	36,175	166,220
Average Daily Circulation (2000)			82,441
Station DMA Total	Cable TV Households	Non-cable TV Households	Total TV Households
Estimated Station Totals*	172,670	74,570	247,240
Average Weekly Circulation (2000)	117,914	34,989	152,904
Average Daily Circulation (2000)			78,121
Other DMA Total	Cable TV Households	Non-cable TV Households	Total TV Households
Estimated Station Totals*	31,490	14,260	45,750
Average Weekly Circulation (2000)	12,131	1,186	13,316
Average Daily Circulation (2000)			4,321

* Estimated station totals are sums of the Nielsen TV and Cable TV household estimates for each county in which the station registers viewing of more than 5% as per the Nielsen Survey Methods.

Georgia—Savannah

WTOC-TV Ch. 11

Network Service: CBS.

Licensee: Raycom America Inc., 201 Monroe St., 20th Floor, RSA Tower, Montgomery, AL 36104.

Studio: 11 The News Place, Savannah, GA 31405.

Mailing Address: Box 8086, Savannah, GA 31412.

Phone: 912-234-1111. **Fax:** 912-238-5133.

E-mail: mail@wtoc.tv

Web Site: http://www.wtoc.tv

Technical Facilities: Channel No. 11 (198-204 MHz). Authorized power: 316-kw visual, 31.6-kw aural. Antenna: 1470-ft. above av. terrain, 1531-ft. above ground, 1549-ft. above sea level.

Latitude 32° 03' 14"
Longitude 81° 21' 01"

Transmitter: Fort Argyle Rd., 5.3-mi. NW of I-95, 7.3-mi. SW of Pooler.

Digital Facilities: Channel No. 15 (476-482 MHz). Power: 533-kw max. visual. Antenna: 1381-ft. above av. terrain, 1382-ft. above ground.

Latitude 32° 03' 14"
Longitude 81° 21' 01"

FCC Digital File Number: BPCDT-19991025AEK. Granted: February 8, 2000.

Note: Latitude and longitude coordinates shown are based on the North American Datum of 1927 (NAD 27) as currently required by the Mass Media Bureau of the FCC.

News Service: AP.

Ownership: Raycom Media Inc. (Group Owner).

Began Operation: February 14, 1954. Sale to AFLAC by William T. Knight Jr., et al., approved by FCC August 8, 1979. Sale to present owner from AFLAC approved by FCC March 21, 1997.

Represented (sales): Harrington, Richter & Parsons Inc.

Represented (legal): Maynard, Cooper & Gale PC.

Represented (engineering): A. D. Ring PA.

Personnel:

William L. Cathcart, Vice President & General Manager.

Douglas Weathers, Vice President, News.

Craig Harney, Operations Manager.

Randy Pettier, General Sales Manager.

Jim Clayton, National Sales Manager.

David Brant, Chief Engineer.

Larry Silbermann, News Director.



© 2001 Warren Communications News

Amy Cheville, Promotion Manager.

Bob Duncan, Production Manager.

Rates: On request.

City of License: Savannah. **Station DMA:** Savannah. **Rank:** 100.

Circulation © 2000 Nielsen. Coverage based on Nielsen study.

Grand Total	Cable TV Households	Non-cable TV Households	Total TV Households
Estimated Station Totals*	231,780	81,270	313,050
Average Weekly Circulation (2000)	166,088	49,545	215,633
Average Daily Circulation (2000)			126,257
Station DMA Total	Cable TV Households	Non-cable TV Households	Total TV Households
Estimated Station Totals*	174,780	74,570	249,350
Average Weekly Circulation (2000)	135,812	47,734	183,546
Average Daily Circulation (2000)			111,992
Other DMA Total	Cable TV Households	Non-cable TV Households	Total TV Households
Estimated Station Totals*	57,000	6,700	63,700
Average Weekly Circulation (2000)	30,275	1,811	32,086
Average Daily Circulation (2000)			14,265

*Estimated station totals are sums of the Nielsen TV and Cable TV household estimates for each county in which the station registers viewing of more than 5% as per the Nielsen Survey Methods.

Georgia—Toccoa

WNEG-TV Ch. 32

Network Service: CBS.

Licensee: Media General Broadcasting Inc., 333 E. Franklin St., Richmond, VA 23219.

Studio: 100 Boulevard, Toccoa, GA 30577.

Phone: 706-886-0032. **Fax:** 706-886-7033.

Technical Facilities: Channel No. 32 (578-584 MHz). Authorized power: 647-kw max. visual, 120-kw max. aural. Antenna: 835-ft. above av. terrain, 600-ft. above ground, 2024-ft. above sea level.

Latitude	34°	36'	44"
Longitude	83°	22'	05"

Transmitter: State Hwy. 17, 3.2-mi. NW of Toccoa.

FCC Proposed Digital Channel Number: Ch. 24.

Note: Latitude and longitude coordinates shown are based on the North American Datum of 1927 (NAD 27) as currently required by the Mass Media Bureau of the FCC.

Satellite Earth Stations: Comtech, 5-meter C-band; Comtech, 5-meter Ku & C-band; M/A-Com, Pinzone receivers.

AM Affiliate: WNEG, 630 kHz.

News Services: AP, CBS Newspath.

Ownership: Media General Inc.

Began Operation: September 9, 1984. Sale to Spartan Communications Inc. by Stephens County Broadcasting Co. approved by FCC October 30, 1997. Sale to present owner by Spartan Communications Inc. approved by FCC March 22, 2000.

Represented (sales): Blair Television.

Represented (legal): Dow, Lohnes & Albertson PLLC.

Personnel:

Jimmy Sanders, General Manager.

David Austin, General Sales Manager.

Joy Purcell, News Director.

Connie Gaines, Program Director.

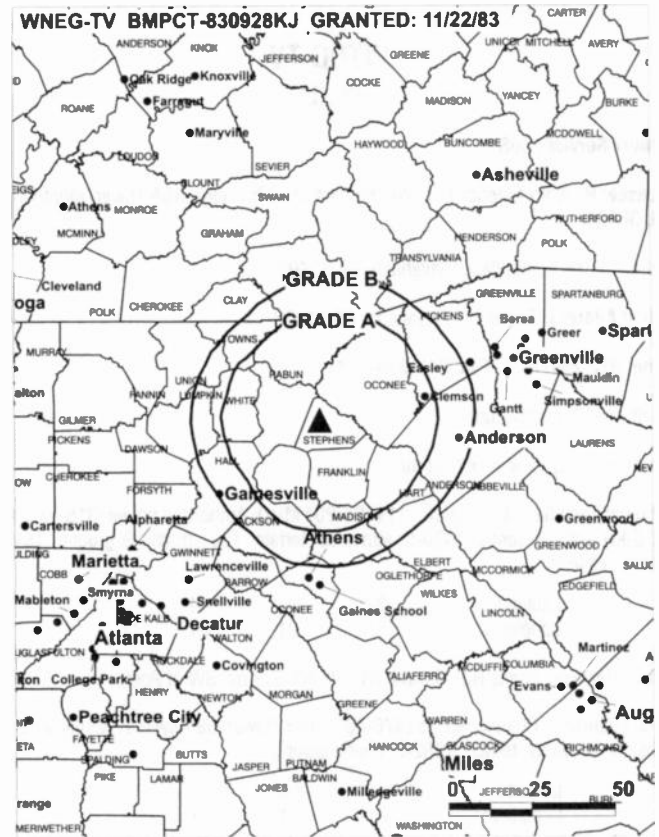
Barry Fitzpatrick, Chief Engineer.

Bill Shatten, Promotion Manager.

Laura Nunamecher, Business Manager.

John Defoor, Operations Manager.

Highest 30 Sec. Rate: \$150.



© 2001 Warren Communications News

City of License: Toccoa. **Station DMA:** Greenville-Spartanburg-Asheville-Anderson. **Rank:** 35.

Circulation © 2000 Nielsen. Coverage based on Nielsen study.

Grand Total	Cable TV Households	Non-cable TV Households	Total TV Households
Estimated Station Totals*	86,100	50,400	136,500
Average Weekly Circulation (2000)	32,072	9,754	41,826
Average Daily Circulation (2000)			16,468
Station DMA Total	Cable TV Households	Non-cable TV Households	Total TV Households
Estimated Station Totals*	28,760	30,300	59,060
Average Weekly Circulation (2000)	15,494	5,622	21,116
Average Daily Circulation (2000)			9,712
Other DMA Total	Cable TV Households	Non-cable TV Households	Total TV Households
Estimated Station Totals*	57,340	20,100	77,440
Average Weekly Circulation (2000)	16,578	4,131	20,710
Average Daily Circulation (2000)			6,757

*Estimated station totals are sums of the Nielsen TV and Cable TV household estimates for each county in which the station registers viewing of more than 5% as per the Nielsen Survey Methods.

Georgia—Valdosta

WGVP Ch. 44

Network Service: UPN.

Licensee: Hutchens Communications Inc., 1202B W. Gordon St., Valdosta, GA 31602.

Studio: 1202B W. Gordon St., Valdosta, GA 31602.

Phone: 912-253-9487. **Fax:** 912-241-0432.

E-mail: wgvp@wgvp.com

Technical Facilities: Channel No. 44 (650-656 MHz). Authorized power: 1700-kw max. visual. Antenna: 909-ft. above av. terrain, 919-ft. above ground, 1148-ft. above sea level.

Latitude 31° 10' 18"
Longitude 83° 21' 57"

Transmitter: 1.1-mi. SE of Barnesdale, 1.9-mi. N of Rte. 76, 4.5-mi. E of Sparks, GA.

FCC Proposed Digital Channel Number: Ch. 43.

Note: Latitude and longitude coordinates shown are based on the North American Datum of 1927 (NAD 27) as currently required by the Mass Media Bureau of the FCC.

Multichannel TV Sound: Stereo only.

Ownership: Hutchens Communications Inc.

Began Operation: December 24, 1980. Sale to Morris Network by Hi Ho Broadcasting approved by FCC July 18, 1986. Sale to Tallahassee Channel 27 Inc. by Morris Network approved by FCC August 24, 1992 but not consummated (*Television Digest*, Vol. 32:27). Suspended operation November 6, 1992. Sale to present owner by Tallahassee Channel 27 Inc. approved by FCC March 8, 1994. Resumed operation October 28, 1995. Transfer to Southern Nights Entertainment Corp. approved by FCC March 24, 2000, but never consummated.

Personnel:

Gary L. Hutchens, Chief Executive Officer & General Manager.

Memlon Williams, General Sales Manager.

Bob Unger, Chief Engineer.

Pablo Montono, Promotion Director.

Fred Ware, Production Manager.

Highest 30 Sec. Rate: \$500.

City of License: Valdosta. **Station DMA:** Albany, GA. **Rank:** 150.

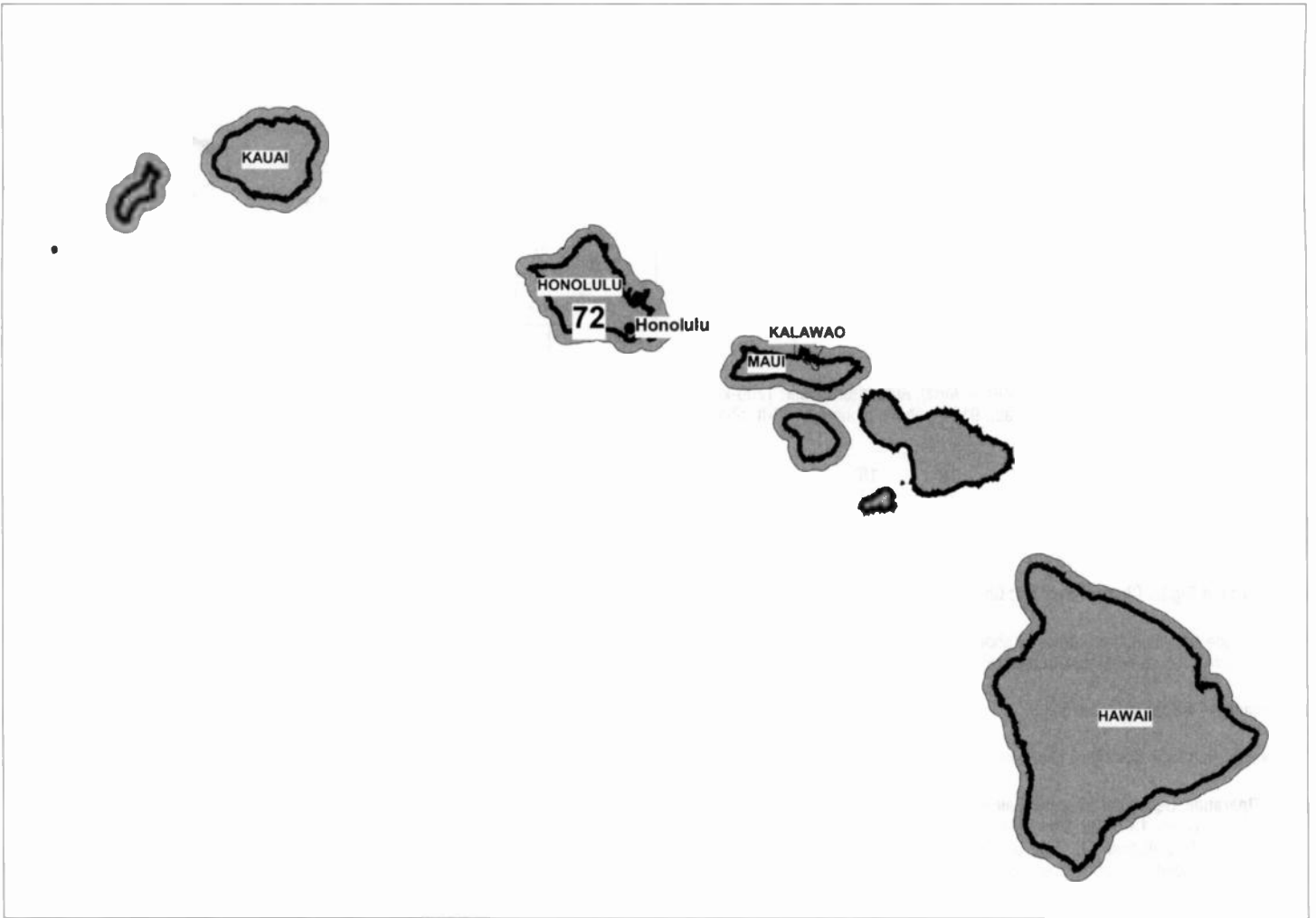


© 2001 Warren Communications News

Circulation © 2000 Nielsen. Coverage based on Nielsen study.

Grand Total	Cable	Non-cable	Total
	TV Households	TV Households	TV Households
Estimated Station Totals*	91,760	29,450	121,210
Average Weekly Circulation (2000)	19,874	3,694	23,568
Average Daily Circulation (2000)			4,761
Station DMA Total	Cable	Non-cable	Total
	TV Households	TV Households	TV Households
Estimated Station Totals*	61,290	25,760	87,050
Average Weekly Circulation (2000)	13,506	3,428	16,934
Average Daily Circulation (2000)			3,719
Other DMA Total	Cable	Non-cable	Total
	TV Households	TV Households	TV Households
Estimated Station Totals*	30,470	3,690	34,160
Average Weekly Circulation (2000)	6,368	266	6,634
Average Daily Circulation (2000)			1,042

*Estimated station totals are sums of the Nielsen TV and Cable TV household estimates for each county in which the station registers viewing of more than 5% as per the Nielsen Survey Methods.



© 2001 Warren Communications News

MARKET	NIelsen OMA TV HOUSEHOLDS	RANK
Honolulu, HI.....	382,720	72

MARKET AREA COMMERCIAL STATIONS

KAAH (26), KAI-TV (7), KBFD (32), KFVE (5), KGMB (9), KGMO-TV (9), KGMV (3), KHAW-TV (11), KHBC-TV (2), KHNL (13), KHON-TV (2), KHVO (13), KIKU (20), KITV (4), KLEI (6), KMAU (12), KOGG (15), KWHE (14), KWHH (14), KWHM (21)

Hawaii Analog Station Totals as of November 1, 2000

	VHF	UHF	TOTAL
Commercial Television	13	7	20
Educational Television	2	2	4
	15	9	24

FCC Report
 Covering Telecom Policy, Regulation and Business Worldwide
 For Information, call 800-771-9202

Hawaii—Hilo

KGMD-TV Ch. 9 (Satellite of KGMB, Honolulu, HI)

Network Service: CBS.

Licensee: Emmis Broadcasting Corp., 40 Monument Circle, Suite 500, Indianapolis, IN 46204.

Studio: See KGMB, Honolulu.

Phone: 808-935-6221. **Fax:** 808-941-8153.

Technical Facilities: Channel No. 9 (186-192 MHz). Authorized power: 9.68-kw visual, 1.71-kw aural. Antenna: Minus 290-ft. above av. terrain, 258-ft. above ground, 1120-ft. above sea level.

Latitude 19° 43' 00"
Longitude 155° 08' 13"

Transmitter: 58 Manaolana Place.

Digital Facilities: Channel No. 8 (180-186 MHz). Power: 3.2-kw visual. Antenna: Minus 292-ft. above av. terrain, 250-ft. above ground.

Latitude 19° 43' 00"
Longitude 155° 08' 13"

FCC Digital File Number: BPCDT-19991026ACT. Granted: February 9, 2000.

Note: Latitude and longitude coordinates shown are based on the North American Datum of 1927 (NAD 27) as currently required by the Mass Media Bureau of the FCC.

Ownership: Emmis Broadcasting Corp. (Group Owner).

Began Operation: May 15, 1955. Sale to present owner by Lee Enterprises Inc. approved by FCC September 27, 2000 (*Television Digest*, Vol. 40:20).

Represented (sales): Katz Television.

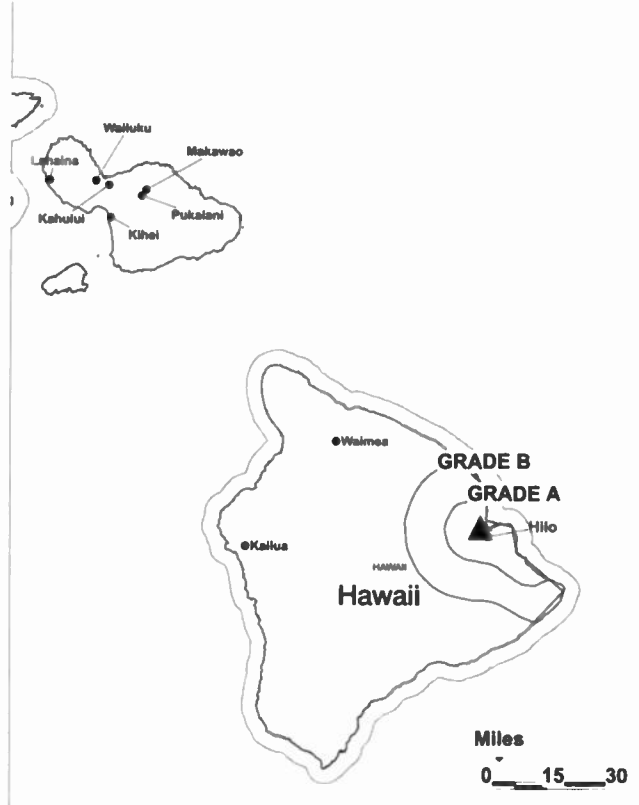
Represented (legal): Watanabe, Ing, Kawashima.

Personnel: See KGMB, Honolulu.

Communications Daily

The Authoritative News Service of
Electronic Communications
For Information, call 800-771-9202

KGMD-TV BPCT-4894 GRANTED: 1/5/76



© 2001 Warren Communications News

Rates: On request.

City of License: Hilo. **Station DMA:** Honolulu. **Rank:** 72.

Circulation © 2000 Nielsen. Coverage based on Nielsen study.

Grand Total	Cable	Non-cable	Total
	TV Households	TV Households	TV Households
Estimated Station Totals*	0	20,670	20,670
Average Weekly Circulation (2000)	0	8,155	8,155
Average Daily Circulation (2000)			1,473
Station DMA Total	Cable	Non-cable	Total
	TV Households	TV Households	TV Households
Estimated Station Totals*	0	20,670	20,670
Average Weekly Circulation (2000)	0	8,155	8,155
Average Daily Circulation (2000)			1,473

*Estimated station totals are sums of the Nielsen TV and Cable TV household estimates for each county in which the station registers viewing of more than 5% as per the Nielsen Survey Methods.

Hawaii—Hilo

KHAW-TV

Ch. 11

(Satellite of KHON-TV, Honolulu, HI)

Network Service: FOX.

Licensee: Emmis Broadcasting Corp., 40 Monument Circle, Suite 700, Indianapolis, IN 46204.

Studio: See KHON-TV, Honolulu.

Mailing Address: 88 Piikoi St., Honolulu, HI 96814.

Phone: 808-591-2222. **Fax:** 808-591-9085.

E-mail: news@khon.com

Technical Facilities: Channel No. 11 (198-204 MHz). Authorized power: 31-kw visual. Antenna: Minus 590-ft. above av. terrain, 161-ft. above ground, 167-ft. above sea level.

Latitude	19°	43'	57"
Longitude	155°	04'	04"

Transmitter: Nanihoa Hotel, 93 Banyon Dr.

Digital Facilities: Channel No. 21 (512-518 MHz). Power: 50-kw max. visual. Antenna: Minus 610-ft. above av. terrain, 141-ft. above ground.

Latitude	19°	43'	57"
Longitude	155°	04'	04"

FCC Digital File Number: BPCDT-19991101AEH. Granted: June 9, 2000.

Note: Latitude and longitude coordinates shown are based on the North American Datum of 1927 (NAD 27) as currently required by the Mass Media Bureau of the FCC.

News Services: AP, CNN Newsource, Fox NewsEdge.

Ownership: Emmis Broadcasting Corp. (Group Owner).

Began Operation: November 27, 1961. For sale to present owner, see KHON-TV, Honolulu.

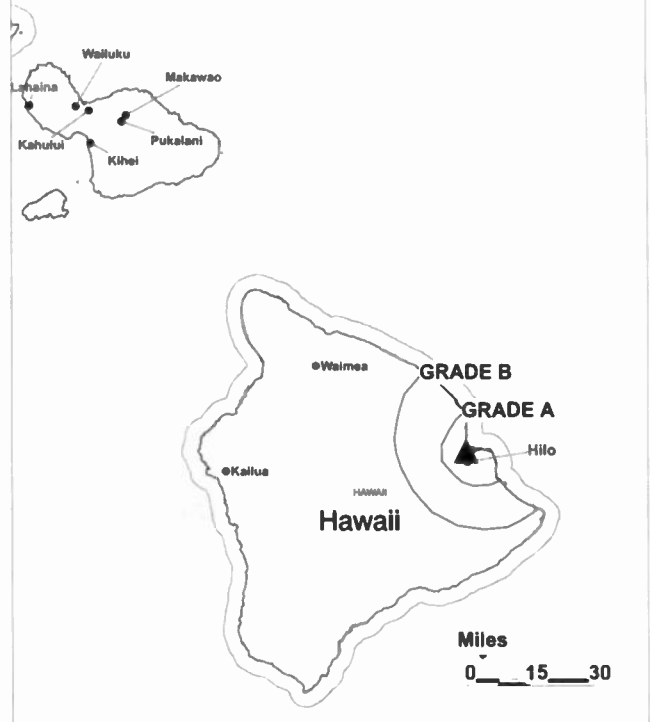
Represented (sales): Petry Television Inc.

Personnel: See KHON-TV, Honolulu.

Highest 30 Sec. Rate: \$1600.

City of License: Hilo. **Station DMA:** Honolulu. **Rank:** 72.

KHAW-TV BPCT-940902KL GRANTED: 5/12/95



© 2001 Warren Communications News

Circulation © 2000 Nielsen. Coverage based on Nielsen study.

Grand Total	Cable TV Households	Non-cable TV Households	Total TV Households
Estimated Station Totals*	0	13,210	13,210
Average Weekly Circulation (2000)	0	6,526	6,526
Average Daily Circulation (2000)			1,361
Station DMA Total	Cable TV Households	Non-cable TV Households	Total TV Households
Estimated Station Totals*	0	13,210	13,210
Average Weekly Circulation (2000)	0	6,526	6,526
Average Daily Circulation (2000)			1,361

* Estimated station totals are sums of the Nielsen TV and Cable TV household estimates for each county in which the station registers viewing of more than 5% as per the Nielsen Survey Methods.

Hawaii—Hilo

KHBC-TV Ch. 2 (Satellite of KHNL, Honolulu, HI)

Network Service: NBC.

Licensee: Raycom Media Inc., 201 Monroe St., 20th Floor, Montgomery, AL 36104.

Studio: See KHNL, Honolulu

Phone: 808-847-3246. **Fax:** 808-845-3616.

Technical Facilities: Channel No. 2 (54-60 MHz). Authorized power: 2.31-kw visual, 0.23-kw aural. Antenna: Minus 574-ft. above av. terrain, 142-ft. above ground, 148-ft. above sea level.

Latitude 19° 43' 51"
Longitude 155° 04' 11"

Transmitter: Hilo Hawaiian Hotel, 71 Banyan Dr., Hilo.

Digital Facilities: Channel No. 22 (518-524 MHz). Power: 50-kw max. visual. Antenna: Minus 577-ft. above av. terrain, 132-ft. above ground.

Latitude 19° 43' 51"
Longitude 155° 04' 11"

FCC Digital File Number: BPCDT-19991029AFT. Granted: March 17, 2000.

Note: Latitude and longitude coordinates shown are based on the North American Datum of 1927 (NAD 27) as currently required by the Mass Media Bureau of the FCC.

Ownership: Raycom Media Inc. (Group Owner).

Began Operation: August 22, 1983. Sale to Hilo Broadcasting (Marvin Chupack, et al.) by Trustee in Bankruptcy approved by FCC Jan. 31, 1986. Began operation as KHBC-TV April 14, 1986. Sale to Kona-Hilo Broadcasting approved by FCC April 24, 1987. Sale to King Broadcasting approved by FCC October 18, 1988. Sale to Providence Journal Broadcasting Corp. approved August 27, 1991 (*Television Digest*, Vol. 31:9, 29). Sale to Belo Corp. approved by FCC February 28, 1997 (Vol. 37:9). Sale to present owner from Belo Corp. approved by FCC September 2, 1999.

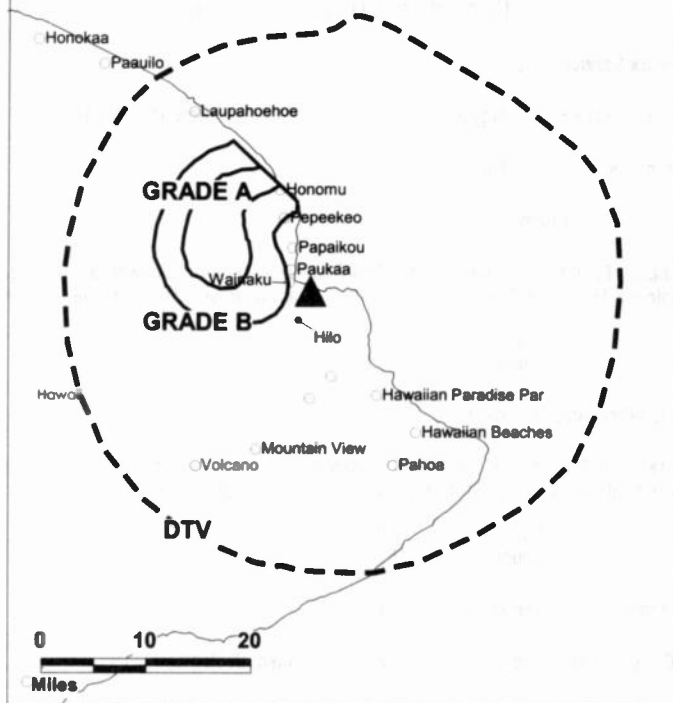
Represented (legal): Wiley, Rein & Fielding.

Personnel: See KHNL, Honolulu.

Rates: On request.

City of License: Hilo. **Station DMA:** Honolulu. **Rank:** 72.

KHBC-TV BMPCT-830316KE GRANTED: 5/27/83



© 2001 Warren Communications News

Circulation © 2000 Nielsen. Coverage based on Nielsen study.

Grand Total	Cable TV Households	Non-cable TV Households	Total TV Households
Estimated Station Totals*	0	13,210	13,210
Average Weekly Circulation (2000)	0	3,659	3,659
Average Daily Circulation (2000)			502

Station DMA Total	Cable TV Households	Non-cable TV Households	Total TV Households
Estimated Station Totals*	0	13,210	13,210
Average Weekly Circulation (2000)	0	3,659	3,659
Average Daily Circulation (2000)			502

*Estimated station totals are sums of the Nielsen TV and Cable TV household estimates for each county in which the station registers viewing of more than 5% as per the Nielsen Survey Methods.

Hawaii—Hilo

KHVO

Ch. 13

(Satellite of KITV, Honolulu, HI)

Network Service: ABC.

Licensee: KITV Hearst-Argyle Television Inc., 888 7th Ave., New York, NY 10106.

Studio: See KITV, Honolulu.

Phone: 808-935-8289.

Technical Facilities: Channel No. 13 (210-216 MHz). Authorized power: 31-kw visual. Antenna: Minus 590-ft. above av. terrain, 161-ft. above ground, 167-ft. above sea level.

Latitude 19° 43' 57"
Longitude 155° 04' 04"

Transmitter: Atop Naniloa Hotel, 93 Banyan Dr., Hilo.

Digital Facilities: Channel No. 18 (494-500 MHz). Power: 5.4-kw max. visual. Antenna: 613-ft. above av. terrain, 138-ft. above ground, 144-ft. above sea level.

Latitude 19° 43' 57"
Longitude 155° 04' 04"

Transmitter: Atop Naniloa Hotel, 93 Banyan Dr.

FCC Digital File Number: BPCDT-970821KE. Granted: September 3, 1997.

Note: Latitude and longitude coordinates shown are based on the North American Datum of 1927 (NAD 27) as currently required by the Mass Media Bureau of the FCC.

Ownership: Hearst-Argyle Television Inc. (Group Owner).

Began Operation: May 15, 1960. Sale to Michael Eskridge, operating agent, by Tak Communications, Debtor-in-Possession approved by FCC January 27, 1993. Transfer of control to Sharad Tak approved by FCC August 19, 1994. Sale to Argyle Television Inc. approved by FCC April 20, 1995. Merger with Hearst Corp. approved by FCC June 2, 1997 (*Television Digest*, Vol. 37:13, 35).

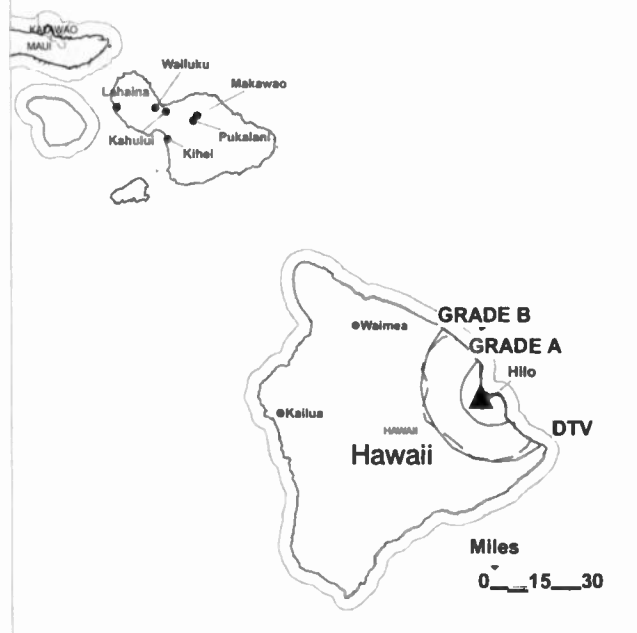
Represented (legal): Dow, Lohnes & Albertson PLLC.

Personnel: See KITV, Honolulu.

Rates: On request.

City of License: Hilo. **Station DMA:** Honolulu. **Rank:** 72.

KHVO BPCT-940824KG GRANTED: 5/12/95



Circulation © 2000 Nielsen. Coverage based on Nielsen study.

Grand Total	Cable TV Households	Non-cable TV Households	Total TV Households
Estimated Station Totals*	0	13,210	13,210
Average Weekly Circulation (2000)	0	5,469	5,469
Average Daily Circulation (2000)			1,070

Station DMA Total	Cable TV Households	Non-cable TV Households	Total TV Households
Estimated Station Totals*	0	13,210	13,210
Average Weekly Circulation (2000)	0	5,469	5,469
Average Daily Circulation (2000)			1,070

*Estimated station totals are sums of the Nielsen TV and Cable TV household estimates for each county in which the station registers viewing of more than 5% as per the Nielsen Survey Methods.

Hawaii—Hilo

KWHH
Ch. 14
(Satellite of KWHE, Honolulu, HI)

Network Service: WBN.

Licensee: Le Sea Broadcasting Corp., 1188 Bishop St., Suite 502, Honolulu, HI 96813.

Studio: 81 Li Keke St., Hilo, HI 96720.

Phone: 808-538-1414. **Fax:** 808-526-0326.

Technical Facilities: Channel No. 14 (470-476 MHz). Authorized power: 13.7-kw max. visual. Antenna: Minus 557-ft. above av. terrain, 144-ft. above ground, 151-ft. above sea level.

Latitude	19°	43'	51"
Longitude	155°	04'	11"

Transmitter: 71 Banyan Dr., Hilo.

Digital Facilities: Channel No. 23 (524-430 MHz). Power: 35-kw max. visual. Antenna: 108-ft. above av. terrain, 151-ft. above ground.

Latitude	19°	43'	00"
Longitude	155°	08'	13"

FCC Digital File Number: BPCDT-19991020AAJ (pending).

Note: Latitude and longitude coordinates shown are based on the North American Datum of 1927 (NAD 27) as currently required by the Mass Media Bureau of the FCC.

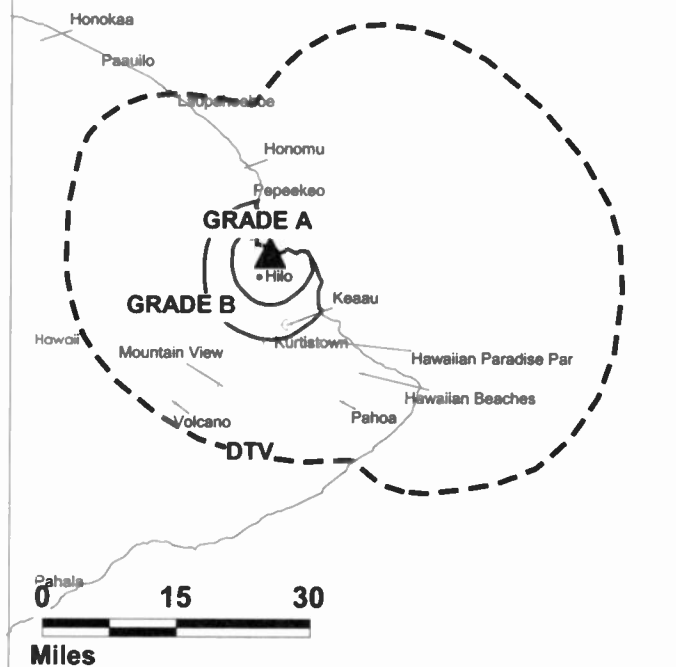
Ownership: Le Sea Broadcasting Co. (Group Owner).

Began Operation: October 1, 1989.

Represented (legal): John Fiorini III.

Personnel: See KWHE, Honolulu.

KWHH BMPCT-890711KH GRANTED: 8/21/89



Rates: On request.

City of License: Hilo. **Station DMA:** Honolulu. **Rank:** 72.

Nielsen Data: Not available.

Hawaii—Honolulu

KAAH

Ch. 26

(Operates satellite KLEI, Kailua-Kona, HI)

Network Service: TBN.

Licensee: Trinity Christian Center of Santa Ana Inc., 2442 Michelle Dr., Tustin, CA 92780.

Studio: 1152 Smith St., Honolulu, HI 96817.

Phone: 808-521-5826. **Fax:** 808-599-6238.

E-mail: kaah@xc.org

Technical Facilities: Channel No. 26 (542-548 MHz). Authorized power: 270-kw max. visual. Antenna: 1903-ft. above av. terrain, 69-ft. above ground, 2350-ft. above sea level.

Latitude	21°	23'	45"
Longitude	158°	05'	58"

Transmitter: Side of KAIM-FM/KORL-FM tower, Palikea Ridge, near Waipahu.

Digital Facilities: Channel No. 27 (548-554 MHz). Power: 262-kw max. visual. Antenna: 1903-ft. above av. terrain, 69-ft. above ground.

Latitude	21°	23'	45"
Longitude	158°	05'	58"

FCC Digital File Number: BPCDT-19991101AJU (pending).

Note: Latitude and longitude coordinates shown are based on the North American Datum of 1927 (NAD 27) as currently required by the Mass Media Bureau of the FCC.

News Service: UPI.

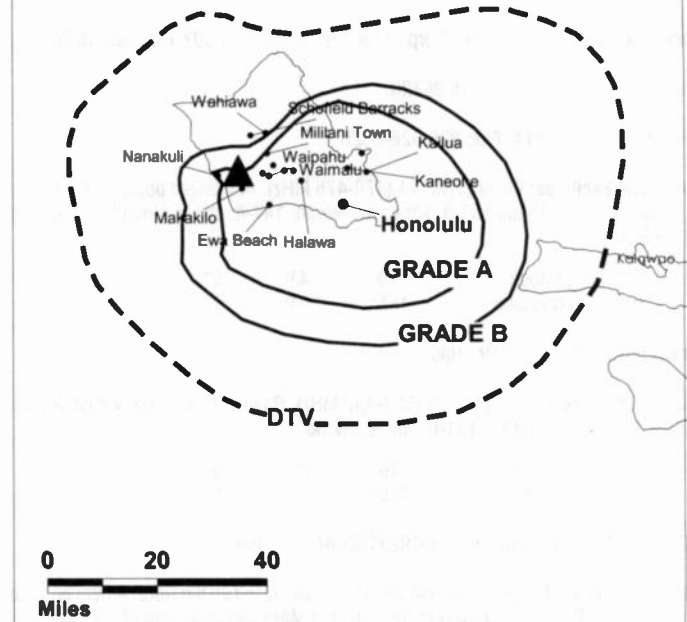
Ownership: Trinity Broadcasting Network Inc. (Group Owner).

Began Operation: December 23, 1982. Sale to Oceania Broadcasting Network by Mauna Kea Broadcasting Co. approved by FCC September 20, 1989. Sale to All American TV Inc. by Oceania Broadcasting approved by FCC September 3, 1996. Sale to present owner by All American TV Inc. approved by FCC May 8, 2000.

Represented (sales): All American Media.

Represented (legal): Cohn & Marks.

KAAH BPCT-940718KG GRANTED: 1/26/95



Personnel:

Robert Papisan, General Manager.

Art Ramos, General Sales Manager.

Hank Kaul, Chief Engineer.

Carlton Sargent, Production Manager.

Highest 30 Sec. Rate: \$54.

City of License: Honolulu. **Station DMA:** Honolulu. **Rank:** 72.

Nielsen Data: Not available.

Hawaii—Honolulu

KBFD
Ch. 32

Network Service: Independent.

Licensee: The Allen Broadcasting Corp., Penthouse One, 1188 Bishop St., Honolulu, HI 96813.

Studio: Penthouse One, 1188 Bishop St., Honolulu, HI 96813.

Phone: 808-521-8066. **Fax:** 808-521-5233.

E-mail: kbfd@hits.net

Technical Facilities: Channel No. 32 (578-584 MHz). Authorized power: 145-kw max. visual, 14.5-kw max. aural. Antenna: Directional, 424-ft. above av. terrain, 390-ft. above ground, 413-ft. above sea level.

Latitude	21°	18'	49"
Longitude	157°	51'	43"

Transmitter: 1188 Bishop St.

FCC Proposed Digital Channel Number: Ch. 33.

Note: Latitude and longitude coordinates shown are based on the North American Datum of 1927 (NAD 27) as currently required by the Mass Media Bureau of the FCC.

Multichannel TV Sound: Stereo only.

Ownership: The Allen Broadcasting Corp.

Began Operation: March 24, 1986.

Represented (engineering): Comsearch Inc.

Personnel:

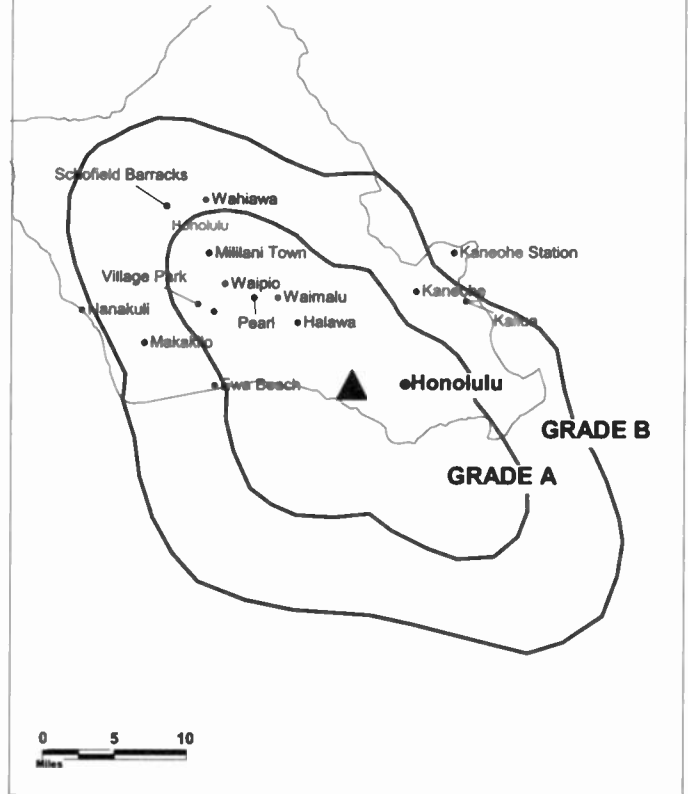
Kea Sung Chung, President & General Manager.

Jeff Chung, Station Manager.

N. K. Kim, Local Sales Manager.

Don Porter, Chief Engineer.

KBFD BMPCT-851024KG GRANTED: 11/27/85



© 2001 Warren Communications News

Yun Hee Chung, Program Director.

June Ho Chung, Business Manager.

Highest 30 Sec. Rate: \$250.

City of License: Honolulu. **Station DMA:** Honolulu. **Rank:** 72.

Nielsen Data: Not available.

Hawaii—Honolulu

KFVE Ch. 5

Network Service: UPN, WBN.

Licensee: Raycom National Inc., RSA Tower, 201 Monroe St., 20th Floor, Montgomery, AL 36104.

Studio: 150-B Puuhale Rd., Honolulu, HI 96819-2282.

Phone: 808-847-3246. **Fax:** 808-845-3616.

Web Site: <http://www.khnl.com>

Technical Facilities: Channel No. 5 (76-82 MHz). Authorized power: 95.5-kw visual, 9.6-kw aural. Antenna: Circularly polarized, 2064-ft. above av. terrain, 161-ft. above ground, 2641-ft. above sea level.

Latitude 21° 24' 03"
Longitude 158° 06' 10"

Transmitter: 3-mi. NE of Nanakuli on Palehua Rd.

Digital Facilities: Channel No. 23 (524-230 MHz). Power: 50-kw max. visual. Antenna: 2064-ft. above av. terrain, 161-ft. above ground.

Latitude 21° 24' 03"
Longitude 158° 06' 10"

FCC Digital File Number: BPCDT-19991029AGY (pending).

Note: Latitude and longitude coordinates shown are based on the North American Datum of 1927 (NAD 27) as currently required by the Mass Media Bureau of the FCC.

Multichannel TV Sound: Stereo only.

Satellite Earth Station: Harris, 6.1-meter C-band.

LMA: Local marketing agreement with KHNL (N), Honolulu.

Ownership: Raycom Media Inc.

Began Operation: February 7, 1988. Sale to present owner from KFVE Joint Venture approved by FCC December 28, 1999.

Represented (sales): TeleRep Inc.

Represented (legal): Covington & Burling.

Represented (engineering): Lohnes & Culver.

Personnel:


Stuart Chang, Sales Manager.

John L. Fink, General Manager.

Keith Aotaki, Engineering Director.

Daniel Schmidt, Program Director.

KFVE BPCT-880920KF GRANTED: 3/13/89



Bryan Kam, Controller.

Michael Langley, Marketing Director.

Highest 30 Sec. Rate: \$800.00.

City of License: Honolulu. **Station DMA:** Honolulu. **Rank:** 72.

Circulation © 2000 Nielsen. Coverage based on Nielsen study.

Grand Total	Cable TV Households	Non-cable TV Households	Total TV Households
Estimated Station Totals*	342,110	43,110	385,220
Average Weekly Circulation (2000)	177,650	16,494	194,144
Average Daily Circulation (2000)			66,641
Station DMA Total	Cable TV Households	Non-cable TV Households	Total TV Households
Estimated Station Totals*	342,110	43,110	385,220
Average Weekly Circulation (2000)	177,650	16,494	194,144
Average Daily Circulation (2000)			66,641

*Estimated station totals are sums of the Nielsen TV and Cable TV household estimates for each county in which the station registers viewing of more than 5% as per the Nielsen Survey Methods.

Hawaii—Honolulu

KGMB

Ch. 9

(Also operates satellite KGMD-TV, Hilo & semi-satellite KGMV, Wailuku, HI)

Network Service: CBS.

Licensee: Emmis Broadcasting Corp., 40 Monument Circle, Suite 700, Indianapolis, IN 46204.

Studio: 1534 Kapiolani Blvd., Honolulu, HI 96814.

Phone: 808-973-5462. **Fax:** 808-941-8153.

Technical Facilities: Channel No. 9 (186-192 MHz). Authorized power: 209-kw visual, 29.5-kw aural. Antenna: Minus 170-ft. above av. terrain, 436-ft. above ground, 441-ft. above sea level.

Latitude 21° 17' 45.70"
Longitude 157° 50' 35.70"

Transmitter: 1534 Kapiolani Blvd.

Digital Facilities: Channel No. 8 (180-186 MHz). Power: 7.2-kw visual. Antenna: 49-ft. above av. terrain, 405-ft. above ground.

Latitude 21° 17' 46"
Longitude 157° 50' 36"

FCC Digital File Number: BPCDT-19991029AIA. Granted: March 17, 2000.

Note: Latitude and longitude coordinates shown are based on the North American Datum of 1927 (NAD 27) as currently required by the Mass Media Bureau of the FCC.

Satellite Earth Stations: Cosmos, 4.5-meter C-band; Scientific-Atlanta, 10-meter C-band; Strato Vision, 4.5-meter C-band; Scientific-Atlanta receivers.

News Service: AP.

Ownership: Emmis Broadcasting Corp. (Group Owner).

Began Operation: December 1, 1952. Sale of Consolidated Amusement Corp. and its 75.45% interest to Hialand Development Corp. approved by FCC December 3, 1958 by FCC (*Television Digest*, Vol. 14:40, 41, 46). Sale of 75.45% to Honolulu Star-Bulletin approved by FCC December 22, 1959 (Vol. 15:52). Sale to Standard Corp by Honolulu Starr-Bulletin approved by FCC May 5, 1965 (Vol. 4:42, 5:19). Transfer of control from the Stadar Corp. to the Heftels approved by FCC October 1, 1972. Sale to Lee Enterprises Inc. by the Heftels approved by FCC January 27, 1977 (Vol. 16:37). Sale to present owner by Lee Enterprises Inc. approved by FCC September 27, 2000 (Vol. 40:20).

Represented (sales): Katz Continental Television.

Personnel:

Lynne Mueller, General Manager.

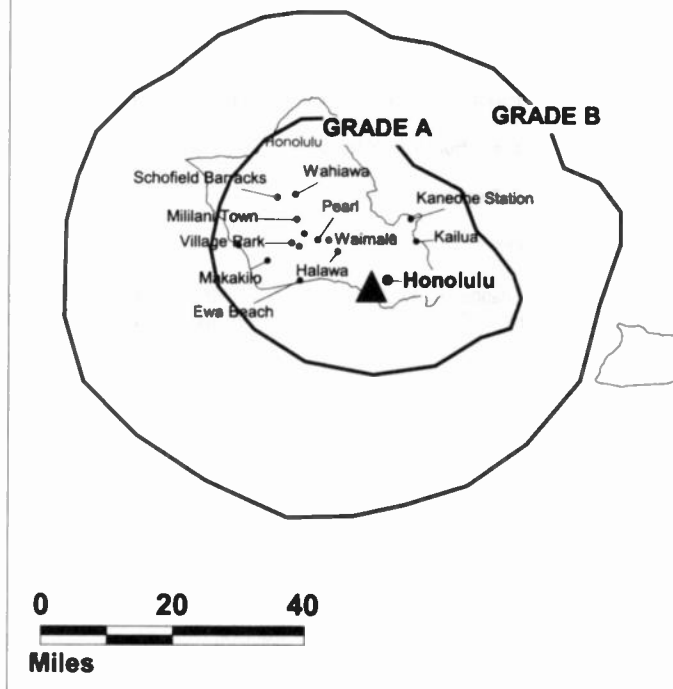
Joe Carriere, General Sales Manager.

Tim Diedrich, National Sales Manager.

Jim Lemon, News Director.

Rodney Shimabukuro, Chief Engineer.

KGMB BPCT-3610 GRANTED: 10/19/65



© 2001 Warren Communications News

Mark Pennington, Business Manager.

Lynne Waters, Production Manager.

Fays Yorck, Promotion Manager.

Selina Muldowney, Human Resources Manager.

Highest 30 Sec. Rate: \$1400.

City of License: Honolulu. **Station DMA:** Honolulu. **Rank:** 72.

Circulation © 2000 Nielsen. Coverage based on Nielsen study.

Grand Total	Cable TV Households	Non-cable TV Households	Total TV Households
Estimated Station Totals*	342,110	23,580	365,690
Average Weekly Circulation (2000)	265,266	16,980	282,245
Average Daily Circulation (2000)			132,699
Station DMA Total	Cable TV Households	Non-cable TV Households	Total TV Households
Estimated Station Totals*	342,110	23,580	365,690
Average Weekly Circulation (2000)	265,266	16,980	282,245
Average Daily Circulation (2000)			132,699

*Estimated station totals are sums of the Nielsen TV and Cable TV household estimates for each county in which the station registers viewing of more than 5% as per the Nielsen Survey Methods.

Hawaii—Honolulu

KHNL

Ch. 13

(Operates satellites KHBC-TV, Hilo & KOGG, Wailuku, HI)

Network Service: NBC.

Licensee: Raycom Media Inc., 201 Monroe St., 20th Floor, Montgomery, AL 36104.

Studio: 150-B Puuhale Rd., Honolulu, HI 96819.

Phone: 808-847-3246. **Fax:** 808-845-3616.

Web Site: <http://www.khnl.com>

Technical Facilities: Channel No. 13 (210-216 MHz). Authorized power: 316-kw visual, 46.8-kw aural. Antenna: 22-ft. above av. terrain, 500-ft. above ground, 505-ft. above sea level.

Latitude 21° 17' 09.00"
Longitude 157° 50' 18.50"

Transmitter: 2005 Kalia Rd., Honolulu.

Digital Facilities: Channel No. 35 (596-602 MHz). Power: 25-kw max. visual. Antenna: 46-ft. above av. terrain, 381-ft. above ground.

Latitude 21° 17' 09.00"
Longitude 157° 50' 19.00"

FCC Digital File Number: BPCDT-19991029AFK (pending).

Note: Latitude and longitude coordinates shown are based on the North American Datum of 1927 (NAD 27) as currently required by the Mass Media Bureau of the FCC.

Satellite Earth Stations: Microdyne, 11-meter C-band; Scientific-Atlanta, 10-meter C-band; Scientific-Atlanta receivers.

News Services: AP, CNN Newsource, WSI, NBC News Channel.

Ownership: Raycom Media Inc. (Group Owner).

Began Operation: July 4, 1962. Sale by Hawaiian Paradise Park Corp. approved by FCC September 21, 1967. Sale to Mid-Pacific Television Assoc. by Richard Eaton approved by FCC November 28, 1979. FCC approved sale to King Broadcasting Co. May 5, 1986. Sale to Providence Journal Broadcasting approved by FCC August 27, 1991 (*Television Digest*, Vol. 30:35; 31:9, 29). Sale to Belo Corp. approved by FCC February 28, 1997 (Vol. 37:9). Sale to present owner from Belo Corp. approved by FCC September 2, 1999 (Vol. 39:27, 45).

Represented (sales): TeleRep Inc.

Represented (legal): Covington & Burling.

Represented (engineering): Hammett & Edison Inc.

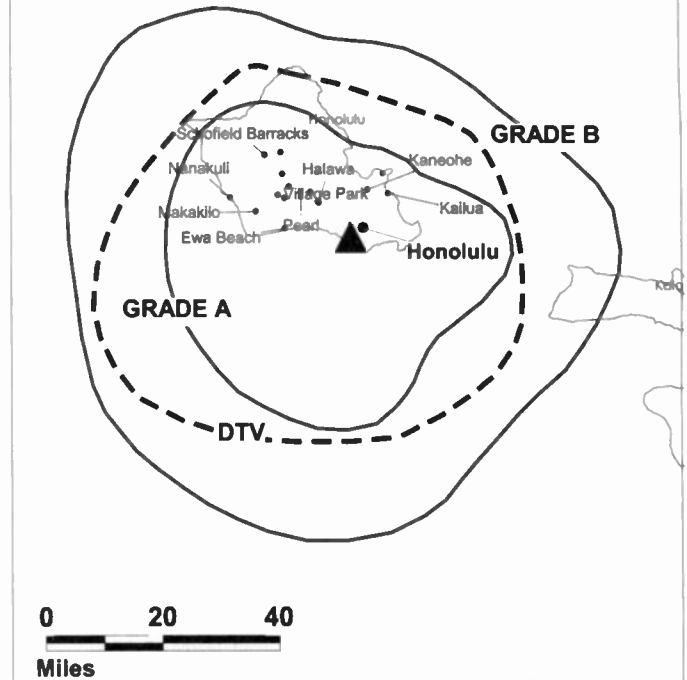
Personnel:

John L. Fink, General Manager.

Keith Aotaki, Engineering Director.

Daniel Schmidt, Program Director.

KHNL BPCT-810522KH GRANTED: 6/15/81



© 2001 Warren Communications News

Bryan Kam, Controller.

Stuart Chang, Sales & Marketing Director.

Michael Langley, Marketing Director.

Highest 30 Sec. Rate: \$2000.

City of License: Honolulu. **Station DMA:** Honolulu. **Rank:** 72.

Circulation © 2000 Nielsen. Coverage based on Nielsen study.

Grand Total	Cable TV Households	Non-cable TV Households	Total TV Households
Estimated Station Totals*	342,110	43,680	385,790
Average Weekly Circulation (2000)	234,033	18,488	252,521
Average Daily Circulation (2000)			118,364

Station DMA Total	Cable TV Households	Non-cable TV Households	Total TV Households
Estimated Station Totals*	342,110	43,680	385,790
Average Weekly Circulation (2000)	234,033	18,488	252,521
Average Daily Circulation (2000)			118,364

*Estimated station totals are sums of the Nielsen TV and Cable TV household estimates for each county in which the station registers viewing of more than 5% as per the Nielsen Survey Methods.

Hawaii—Honolulu

KHON-TV

Ch. 2

(Also operates satellites KAIL-TV, Wailuku & KHAW-TV, Hilo, HI)

Network Service: FOX.

Licensee: Emmis Broadcasting Corp., 40 Monument Circle, Suite 700, Indianapolis, IN 46204.

Studio: 88 Piikoi St., Honolulu, HI 96814.

Phone: 808-591-2222. **Fax:** 808-591-9085.

E-mail: news@khon.com

Web Site: http://www.khon.com/news/

Technical Facilities: Channel No. 2 (54-60 MHz). Authorized power: 100-kw visual, 20-kw aural. Antenna: 60-ft. above av. terrain, 500-ft. above ground, 506-ft. above sea level.

Latitude 21° 17' 39"
Longitude 157° 50' 18"

Transmitter: Century Center, 1750 Kalakaua Ave.

Digital Facilities: Channel No. 22 (518-524 MHz). Power: 1000-kw max. visual. Antenna: 36-ft. above av. terrain, 440-ft. above ground.

Latitude 21° 17' 39"
Longitude 157° 50' 18"

FCC Digital File Number: BPCDT-19991028ADY (pending).

Note: Latitude and longitude coordinates shown are based on the North American Datum of 1927 (NAD 27) as currently required by the Mass Media Bureau of the FCC.

Multichannel TV Sound: Stereo only.

Satellite Earth Station: 2 Harris, 6.1-meter C-band; Harris receivers.

News Services: AP, CNN Newsource, Fox NewsEdge.

Ownership: Emmis Broadcasting Corp. (Group Owner).

Began Operation: December 15, 1952. Sale to present owner from Silver King Communications Inc. approved by FCC June 23, 1998. Sale to Silver King Communications Inc. approved by FCC August 16, 1996. Sale to SF Broadcasting by Bumham Broadcasting Co. approved by FCC August 17, 1995 (*Television Digest*, Vol. 34:35; 50:35:35). Sale to Bumham Broadcasting Co. by Des Moines Register & Tribune approved by FCC August 23, 1985 (Vol. 25:6). Previous merger of Des Moines Register & Tribune Co. with McCoy Broadcasting Co. approved by FCC March 8, 1979. Sale to McCoy by Pacific & Southern Co. Inc. approved by FCC January 17, 1973. Previous merger with Jupiter Broadcasting of Georgia, surviving corp., later known as Pacific & Southern Broadcasting Co. Inc., approved by FCC November 15, 1967 (Vol. 7:47). Sale to Pacific & Southern Co. Inc. approved by FCC December 15, 1967. Sale by co-owners Advertising Publishing Co. Ltd. & John D. Keating approved by FCC April 28, 1965 (Vol. 4:42). Sale to Advertising Publishing Co. Ltd. & Island Broadcasting Co. by Herbert Richards approved by FCC June, 1953 (Vol. 9:26).

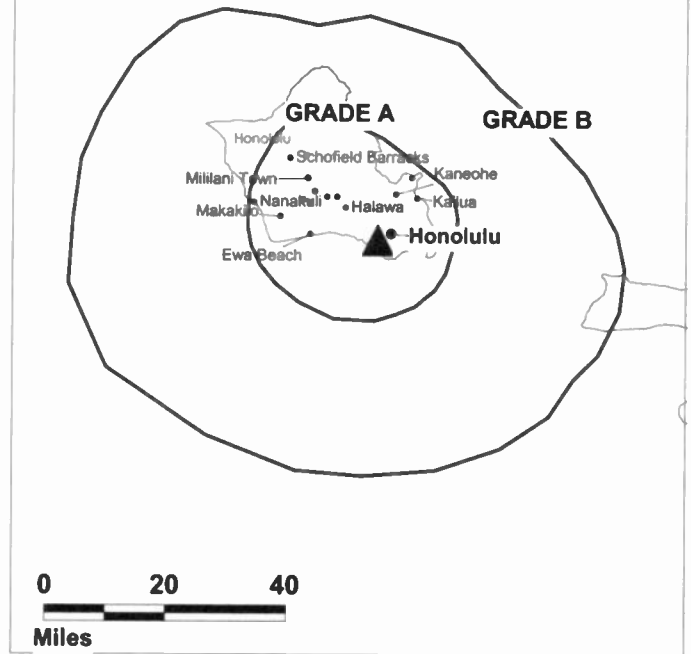
Represented (sales): Petry Television Inc.

Represented (legal): Gardner, Carton & Douglas.

Personnel:

Kent Baker, Vice President & General Manager.

KHON-TV BPCT-940902KI GRANTED: 5/12/95



© 2001 Warren Communications News

Steve Hiramoto, General Sales Manager.

Dave Moore, Engineering Director.

Jim McCoy, News Director.

Robert Pennybacker, Promotion Director.

Robert Salvador, Production & Operations Director.

Jon Yoshimura, Community Affairs Director.

Highest 30 Sec. Rate: \$1600.

City of License: Honolulu. **Station DMA:** Honolulu. **Rank:** 72.

Circulation © 2000 Nielsen. Coverage based on Nielsen study.

Grand Total	Cable TV Households	Non-cable TV Households	Total TV Households
Estimated Station Totals*	342,110	43,680	385,790
Average Weekly Circulation (2000)	285,902	20,598	306,500
Average Daily Circulation (2000)			172,519
Station DMA Total	Cable TV Households	Non-cable TV Households	Total TV Households
Estimated Station Totals*	342,110	43,680	385,790
Average Weekly Circulation (2000)	285,902	20,598	306,500
Average Daily Circulation (2000)			172,519

*Estimated station totals are sums of the Nielsen TV and Cable TV household estimates for each county in which the station registers viewing of more than 5% as per the Nielsen Survey Methods.

Hawaii—Honolulu

KIKU Ch. 20

Network Service: Independent.

Licensee: KHLS Inc., 2369 S. Beverly Glen Blvd., No. 304, Los Angeles, CA 90064.

Studio: 197 Sand Island Access Rd. No. 2021, Honolulu, HI 96819.

Phone: 808-847-2021. **Fax:** 808-841-3326.

E-mail: kikutv@lava.net

Web Site: <http://www.kikutv.com>

Technical Facilities: Channel No. 20 (506-512 MHz). Authorized power: 467-kw max. visual. Antenna: 2041-ft. above av. terrain, 223-ft. above ground, 2523-ft. above sea level.

Latitude	21°	23'	51.00"
Longitude	158°	06'	01.00"

Transmitter: Paieka Ridge, 0.2-mi. SE of Palehua.

Digital Facilities: Channel No. 19 (500-506 MHz). Power: 46.7-kw max. visual. Antenna: 1988-ft. above av. terrain, 223-ft. above ground.

Latitude	21°	23'	51.40"
Longitude	158°	06'	0.90"

FCC Digital File Number: BPCDT-19991029AFD (pending).

Note: Latitude and longitude coordinates shown are based on the North American Datum of 1927 (NAD 27) as currently required by the Mass Media Bureau of the FCC.

Ownership: International Media Group (Group Owner).

Began Operation: December 30, 1983. Sale to Honolulu Family TV approved by FCC January 18, 1985. Sale to present owner by Media Central Inc., et al., approved by FCC August 24, 1989.

Represented (engineering): Hammitt & Edison Inc.

Personnel:

Joanne Ninomiya, President.

Gregg Mueller, General Manager.

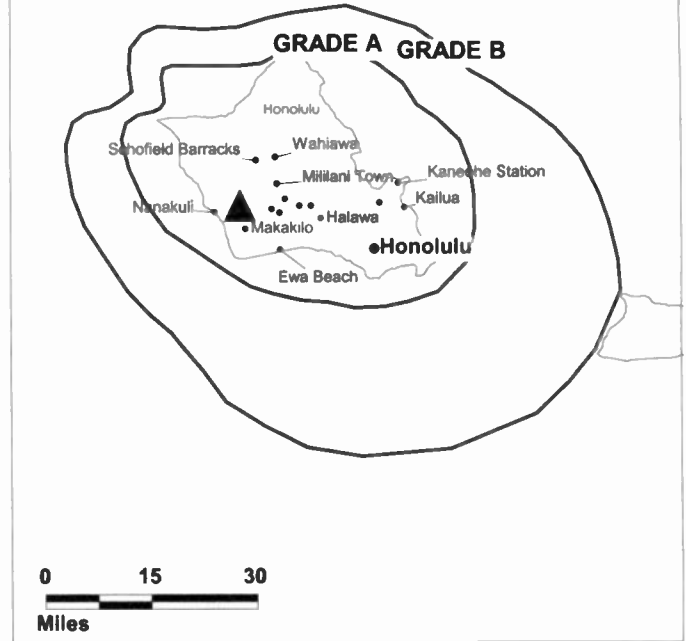
Donna Kam, Station Manager.

Henry A. Kaul, Chief Engineer.

Mika Tanaka Lee, Promotion & Public Service Director.

Dan Takamatsu, Business Manager.

KIKU BPCT-910929KK GRANTED: 5/31/91



Highest 30 Sec. Rate: \$400.

City of License: Honolulu. **Station DMA:** Honolulu. **Rank:** 72.

Circulation © 2000 Nielsen. Coverage based on Nielsen study.

Grand Total	Cable TV Households	Non-cable TV Households	Total TV Households
Estimated Station Totals*	289,930	23,010	312,940
Average Weekly Circulation (2000)	64,134	3,590	67,724
Average Daily Circulation (2000)			29,506
Station DMA Total	Cable TV Households	Non-cable TV Households	Total TV Households
Estimated Station Totals*	289,930	23,010	312,940
Average Weekly Circulation (2000)	64,134	3,590	67,724
Average Daily Circulation (2000)			29,506

*Estimated station totals are sums of the Nielsen TV and Cable TV household estimates for each county in which the station registers viewing of more than 5% as per the Nielsen Survey Methods.

Hawaii—Honolulu

KITV
Ch. 4

(Rebroadcast by KMAU, Wailuku & KHVO, Hilo, HI)

Network Service: ABC.

Licensee: KITV Hearst-Argyle Television Inc., 888 7th Ave., New York, NY 10106.

Studio: 801 S. King St., Honolulu, HI 96813.

Phone: 808-535-0400. **Fax:** 808-536-8777.

E-mail: news4@kitv.com

Web Site: http://www.kitv.com

Technical Facilities: Channel No. 4 (66-72 MHz). Authorized power: 100-kw visual, 20-kw aural. Antenna: 45-ft. above av. terrain, 495-ft. above ground, 500-ft. above sea level.

Latitude	21°	17'	37"
Longitude	157°	50'	34"

Transmitter: Atop Ala Moana Hotel, 410 Atkinson Dr., Honolulu.

Began Digital Operation: November 1, 1998.

FCC Digital File Number: BPCDT-970808KE. Granted: September 4, 1997.

Note: Latitude and longitude coordinates shown are based on the North American Datum of 1927 (NAD 27) as currently required by the Mass Media Bureau of the FCC.

Satellite Earth Stations: Andrew, 4.5-meter C-band; Andrew, 7.6-meter C-band; Andrew, 9.1-meter C-band.

News Services: ABC NewsOne, AP, CNN Newsource.

Ownership: Hearst-Argyle Television Inc. (Group Owner).

Began Operation: April 16, 1954. Sale to Television Corp. of America by American Broadcasting Stations Inc. (WMT, Cedar Rapids, IA, interlocking with WMT-TV) & Dolph Petty Broadcasting approved by FCC January 11, 1956 (*Television Digest*, Vol. 11:46; 12:2). Sale to Kaiser Broadcasting by Television Corp. of America (Albert Zugsmith interests) which operated station as KULA-TV, approved by FCC June 11, 1958 (Vol. 14:19, 24). Kaiser sale to Berger group approved by FCC December 18, 1964 (Vol. 4:41, 51). Lawrence S. Berger & Assoc. sale to Starr Broadcasting Group approved by FCC June 15, 1973 (Vol. 12:47). Sold to Shamrock Broadcasting by Starr, June 7, 1979. Sale to Tak Communications including KHVO, Hilo & KMAU, Wailuku, HI approved by FCC January 27, 1987 (Vol. 26:24). Transfer of control to Michael Eskridge approved by FCC January 27, 1993. Transfer of control to Sharad Tak approved by FCC August 19, 1994. Sale to Argyle Television Inc. approved by FCC April 20, 1995 (Vol. 35:9). Merger with Hearst Corp. approved by FCC June 2, 1997 (Vol. 37:13, 35).

Represented (legal): Brooks, Pierce, McLendon, Humphrey & Leonard.

Represented (engineering): Cavell, Mertz & Davis Inc.

Personnel:

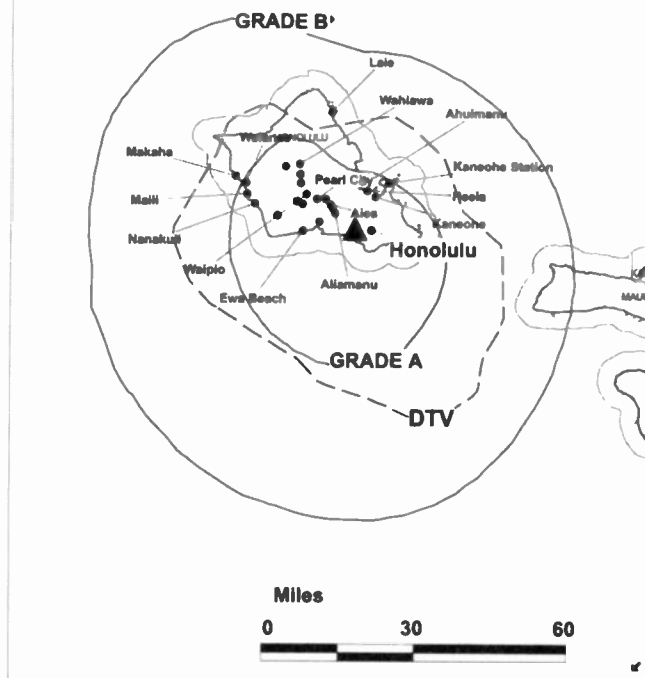
Michael A. Rosenberg, President & General Manager.

William Gaeth, Vice President & General Sales Manager.

Walter Zimmermann, Vice President & News Director.

Tracy Kelihoomalū, Program Director.

KITV BPCT-4921 GRANTED: 7/2/76



© 2001 Warren Communications News

Andy Jackson, Promotion Director.

Ron Chung, Business Manager.

John Wray, Production Manager.

Greg Johnson, Chief Engineer.

Celeste Fox, Public Affairs Director.

Rates: On request.

City of License: Honolulu. **Station DMA:** Honolulu. **Rank:** 72.

Circulation © 2000 Nielsen. Coverage based on Nielsen study.

Grand Total	Cable TV Households	Non-cable TV Households	Total TV Households
Estimated Station Totals*	342,110	43,680	385,790
Average Weekly Circulation (2000)	268,515	20,542	289,056
Average Daily Circulation (2000)			151,270

Station DMA Total	Cable TV Households	Non-cable TV Households	Total TV Households
Estimated Station Totals*	342,110	43,680	385,790
Average Weekly Circulation (2000)	268,515	20,542	289,056
Average Daily Circulation (2000)			151,270

*Estimated station totals are sums of the Nielsen TV and Cable TV household estimates for each county in which the station registers viewing of more than 5% as per the Nielsen Survey Methods.

Hawaii—Honolulu

KITV-DT Ch. 40

Network Service: ABC.

Licensee: KITV Hearst-Argyle Television Inc., 888 7th Ave., New York, NY 10106.

Studio: 801 S. King St., Honolulu, HI 96813.

Phone: 808-535-0400. **Fax:** 808-536-8777.

Web Site: <http://www.kitv.com>

Digital Facilities: Channel No. 40 (626-632 MHz). Power: 8.5-kw max. visual. Antenna: 3-ft. above av. terrain, 413-ft. above ground, 420-ft. above sea level.

Latitude	21°	17'	37"
Longitude	157°	50'	34"

Transmitter: Atop Ala Moana Hotel, 410 Atkinson Dr., Honolulu.

Note: Latitude and longitude coordinates shown are based on the North American Datum of 1927 (NAD 27) as currently required by the Mass Media Bureau of the FCC.

Ownership: Hearst-Argyle Television Inc. (Group Owner).

Began Digital Operation: November 1, 1998.

Represented (legal): Wiley, Rein & Fielding.

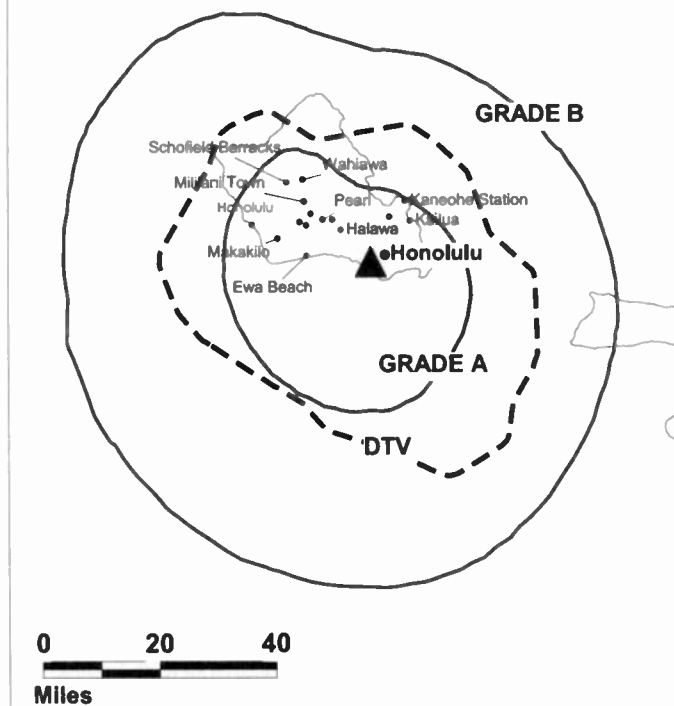
Represented (engineering): Cavell, Mertz & Davis Inc.

Personnel:

Mike Rosenberg, General Manager.

Rates: On request.

KITV-DT BPCDT-970808KE GRANTED: 9/4/1997



City of License: Honolulu. Station DMA: Honolulu. Rank: 72.

Hawaii—Honolulu

KWHE

Ch. 14

(Operates satellites KWHH, Hilo & KWHM, Wailuku, HI)

Network Service: WBN.

Licensee: Le Sea Broadcasting Corp., 1188 Bishop St., Suite 502, Honolulu, HI 96813.

Studio: 1188 Bishop St., 5th Floor, Honolulu, HI 96813.

Phone: 808-538-1414. **Fax:** 808-526-0326.

Technical Facilities: Channel No. 14 (470-476 MHz). Authorized power: 75.85-kw max. visual. Antenna: 26-ft. above av. terrain, 407-ft. above ground, 430-ft. above sea level.

Latitude	21°	18'	49"
Longitude	157°	51'	43"

Transmitter: 1188 Bishop St., Honolulu.

FCC Proposed Digital Channel Number: Ch. 31.

Note: Latitude and longitude coordinates shown are based on the North American Datum of 1927 (NAD 27) as currently required by the Mass Media Bureau of the FCC.

Ownership: Le Sea Broadcasting Co. (Group Owner).

Began Operation: November 6, 1986.

Represented (sales): Landin Media Inc.

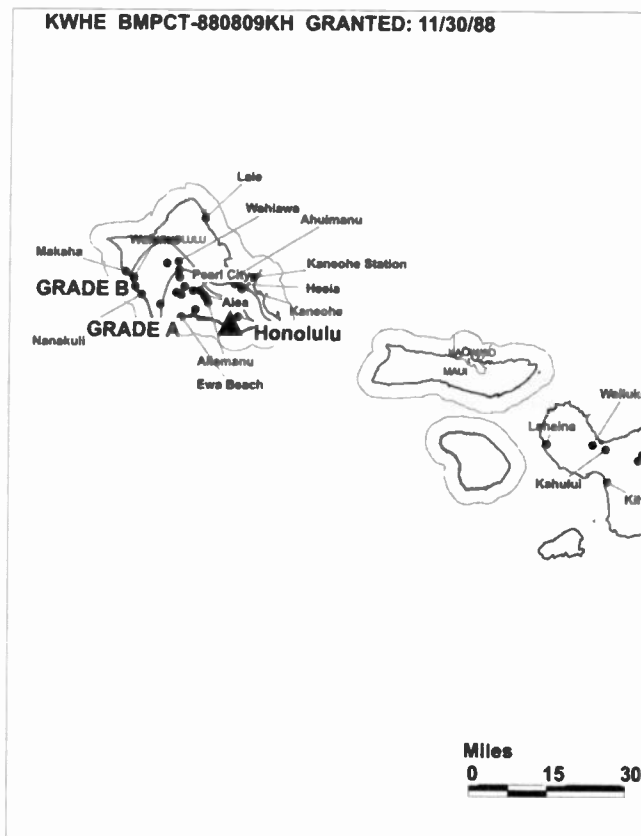
Personnel:

Van Mylar, General Manager.

Robert Langpaap, Sales Director.

Keith Spencer, Engineering Director.

Rates: On request.



© 2001 Warren Communications News

City of License: Honolulu. **Station DMA:** Honolulu. **Rank:** 72.

Circulation © 2000 Nielsen. Coverage based on Nielsen study.

Grand Total	Cable TV Households	Non-cable TV Households	Total TV Households
Estimated Station Totals*	257,650	0	257,650
Average Weekly Circulation (2000)	12,883	0	12,883
Average Daily Circulation (2000)			2,834
Station DMA Total	Cable TV Households	Non-cable TV Households	Total TV Households
Estimated Station Totals*	257,650	0	257,650
Average Weekly Circulation (2000)	12,883	0	12,883
Average Daily Circulation (2000)			2,834

*Estimated station totals are sums of the Nielsen TV and Cable TV household estimates for each county in which the station registers viewing of more than 5% as per the Nielsen Survey Methods.

Hawaii—Kailua-Kona

KLEI
Ch. 6
(Satellite of KAAH, Honolulu, HI)

Network Service: Independent.

Licensee: Aina'e Co. Ltd., Box 8969, Honolulu, HI 96830.

Studio: See KAAH, Honolulu.

Phones: 808-593-3770; 800-804-6200. **Fax:** 808-254-1313.

Technical Facilities: Channel No. 6 (82-88 MHz). Authorized power: 52.5-kw visual, 6.7-kw aural. Antenna: 2910-ft. above av. terrain, 175-ft. above ground, 5775-ft. above sea level.

Latitude	19°	42'	56"
Longitude	155°	55'	00"

Transmitter: 7.2-mi. NE of Kailua-Kona.

Digital Facilities: Channel No. 25 (536-542 MHz). Power: 800-kw max. visual. Antenna: 3068-ft. above av. terrain, 177-ft. above ground.

Latitude	19°	42'	56"
Longitude	155°	55'	00"

FCC Digital File Number: BPCDT-19991101AKS (pending).

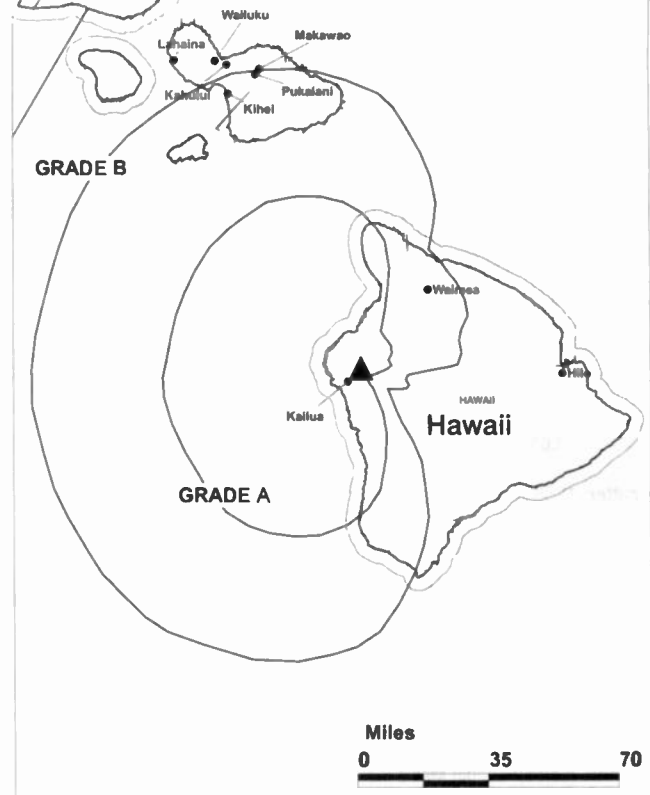
Note: Latitude and longitude coordinates shown are based on the North American Datum of 1927 (NAD 27) as currently required by the Mass Media Bureau of the FCC.

Ownership: Oceania Broadcasting Network Inc.

Began Operation: May 1, 1988. Sale to present owner by Mauna Broadcasting approved by FCC 1989. Sale pending to Newport Broadcasting Co. Inc. (Paul A. Tennyson).



KLEI BMPCT-850523KF GRANTED: 9/18/85



Represented (legal): Cohn & Marks.

Represented (engineering): John J. Davis & Associates.

Personnel:

See KAAH, Honolulu.

Rates: On request.

City of License: Kailua-Kona. **Station DMA:** Honolulu. **Rank:** 72.

Nielsen Data: Not available.

Hawaii—Wailuku

KAI-TV Ch. 7

(Satellite of KHON-TV, Honolulu, HI)

Network Service: FOX.

Licensee: Emmis Broadcasting Corp., 40 Monument Circle, Suite 700, Indianapolis, IN 46204.

Studio: See KHON-TV, Honolulu

Phone: 808-591-2222. **Fax:** 808-591-9085.

E-mail: news@khon.com

Web Site: http://www.khon.com/news/

Technical Facilities: Channel No. 7 (174-180 MHz). Authorized power: 29.8-kw visual, 5.89-kw aural. Antenna: 5940-ft. above av. terrain, 75-ft. above ground, 10,025-ft. above sea level.

Latitude	20°	42'	41.60"
Longitude	156°	15'	26.70"

Transmitter: Mount Haleakala, Maui.

Digital Facilities: Channel No. 36 (602-608 MHz). Power: 50-kw max. visual. Antenna: 5935-ft. above av. terrain, 49-ft. above ground.

Latitude	20°	42'	41"
Longitude	156°	15'	26"

FCC Digital File Number: BPCDT-19991101AEI. Granted: March 17, 2000.

Note: Latitude and longitude coordinates shown are based on the North American Datum of 1927 (NAD 27) as currently required by the Mass Media Bureau of the FCC.

Multichannel TV Sound: Stereo only.

News Services: AP, CNN Newsource, Fox NewsEdge.

Ownership: Emmis Broadcasting Corp. (Group Owner).

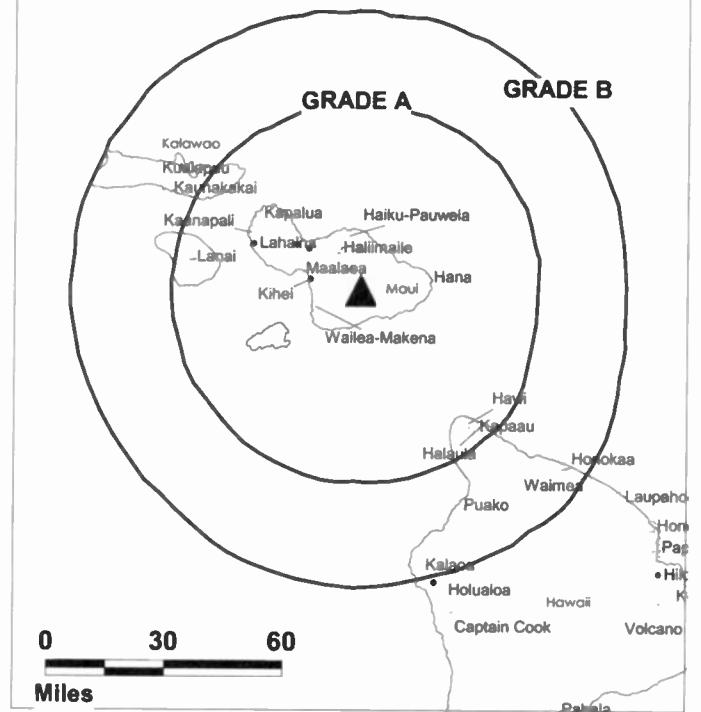
Began Operation: November 19, 1958. Sale to present owner from Silver King Communications Inc. approved by FCC June 23, 1998.

Represented (sales): Petry Television Inc.

Personnel: See KHON-TV, Honolulu.

Highest 30 Sec. Rate: \$1600.

KAI-TV BPCT-2906 GRANTED: 10/20/61



© 2001 Warren Communications News

City of License: Wailuku. **Station OMA:** Honolulu. **Rank:** 72.

Circulation © 2000 Nielsen. Coverage based on Nielsen study.

Grand Total	Cable	Non-cable	Total
	TV Households	TV Households	TV Households
Estimated Station Totals*	0	20,100	20,100
Average Weekly Circulation (2000)	0	7,259	7,259
Average Daily Circulation (2000)			1,097

Station DMA Total	Cable	Non-cable	Total
	TV Households	TV Households	TV Households
Estimated Station Totals*	0	20,100	20,100
Average Weekly Circulation (2000)	0	7,259	7,259
Average Daily Circulation (2000)			1,097

*Estimated station totals are sums of the Nielsen TV and Cable TV household estimates for each county in which the station registers viewing of more than 5% as per the Nielsen Survey Methods.

Hawaii—Wailuku

KGMV Ch. 3 (Satellite of KGMB, Honolulu, HI)

Network Service: CBS.

Licensee: Emmis Broadcasting Corp., 40 Monument Circle, Suite 700, Indianapolis, IN 46204.

Studio: See KGMB, Honolulu.

Phone: 808-242-8114. **Fax:** 808-941-8153.

Technical Facilities: Channel No. 3 (60-66 MHz). Authorized power: 14.1-kw visual, 2.69-kw aural. Antenna: 5950-ft. above av. terrain, 60-ft. above ground, 10,054-ft. above sea level.

Latitude	20°	42'	41"
Longitude	156°	15'	35"

Transmitter: Mount Haleakala, Maui.

Digital Facilities: Channel No. 24 (530-536 MHz). Power: 72.4-kw max. visual. Antenna: 5951-ft. above av. terrain, 38-ft. above ground.

Latitude	20°	42'	41"
Longitude	156°	15'	35"

FCC Digital File Number: BPCDT-19991029AFG (pending).

Note: Latitude and longitude coordinates shown are based on the North American Datum of 1927 (NAD 27) as currently required by the Mass Media Bureau of the FCC.

Ownership: Emmis Broadcasting Corp. (Group Owner).

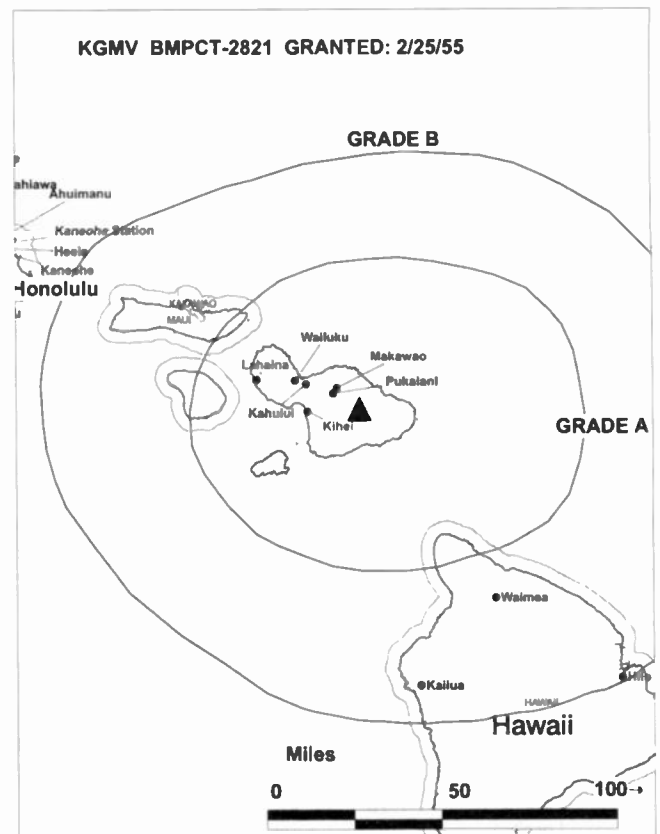
Began Operation: April 24, 1955. Sale to present owner by Lee Enterprises Inc. approved by FCC September 27, 2000 (*Television Digest*, Vol. 40:20). Sale to Lee Enterprises Inc. by Heftel Broadcasting approved by FCC September 10, 1985. Previous sale by John S. Young approved by FCC March 7, 1974. Sale to Young by Pacific Broadcasting (Glasman interests) after they took over all properties from Honolulu Star-Bulletin approved by FCC May 5, 1965 (Vol. 4:42; 5:19).

Represented (sales): Katz Television.

Personnel: See KGMB, Honolulu.

Rates: On request.

City of License: Wailuku. **Station DMA:** Honolulu. **Rank:** 72.



© 2001 Warren Communications News

Circulation © 2000 Nielsen. Coverage based on Nielsen study.

Grand Total	Cable	Non-cable	Total
	TV Households	TV Households	TV Households
Estimated Station Totals*	0	20,100	20,100
Average Weekly Circulation (2000)	0	7,889	7,889
Average Daily Circulation (2000)			1,046

Station DMA Total	Cable	Non-cable	Total
	TV Households	TV Households	TV Households
Estimated Station Totals*	0	20,100	20,100
Average Weekly Circulation (2000)	0	7,889	7,889
Average Daily Circulation (2000)			1,046

*Estimated station totals are sums of the Nielsen TV and Cable TV household estimates for each county in which the station registers viewing of more than 5% as per the Nielsen Survey Methods.

Hawaii—Wailuku

KMAU Ch. 12 (Satellite of KITV, Honolulu, HI)

Network Service: ABC.

Licensee: KITV Hearst-Argyle Television Inc., 888 7th Ave., New York, NY 10106.

Studio: See KITV, Honolulu.

Phone: 808-535-0400. **Fax:** 808-536-8777.

Technical Facilities: Channel No. 12 (204-210 MHz). Authorized power: 30-kw visual, 4.36-kw aural. Antenna: 2.5° mechanical tilt, 6000-ft. above av. terrain, 100-ft. above ground, 10,000-ft. above sea level.

Latitude	20°	42'	43"
Longitude	156°	15'	26"

Holds CP for change to 57-kw max. visual, 5459-ft. above av. terrain, 157-ft. above ground, 9439-ft. above sea level; lat. 20° 42' 16", long. 156° 16' 35", transmitter to Mount Haleakala, 0.6-mi. N of Kahua, 19.3-mi. SE of Wailuku. BMPCT-960628KW.

Transmitter: Haleakala Crater.

Digital Facilities: Channel No. 29 (560-566 MHz). Power: 51.2-kw max. visual. Antenna: 5805-ft. above av. terrain, 79-ft. above ground, 10,004-ft. above sea level.

Latitude	20°	42'	43"
Longitude	156°	15'	26"

Transmitter: Near Mount Haleakala, approx. 20-mi. SE of Wailuku, 5.6-mi. SE of Kula.

FCC Digital File Number: BPCDT-970808KF. Granted: September 4, 1997.

Note: Latitude and longitude coordinates shown are based on the North American Datum of 1927 (NAD 27) as currently required by the Mass Media Bureau of the FCC.

Satellite Earth Station: Andrew.

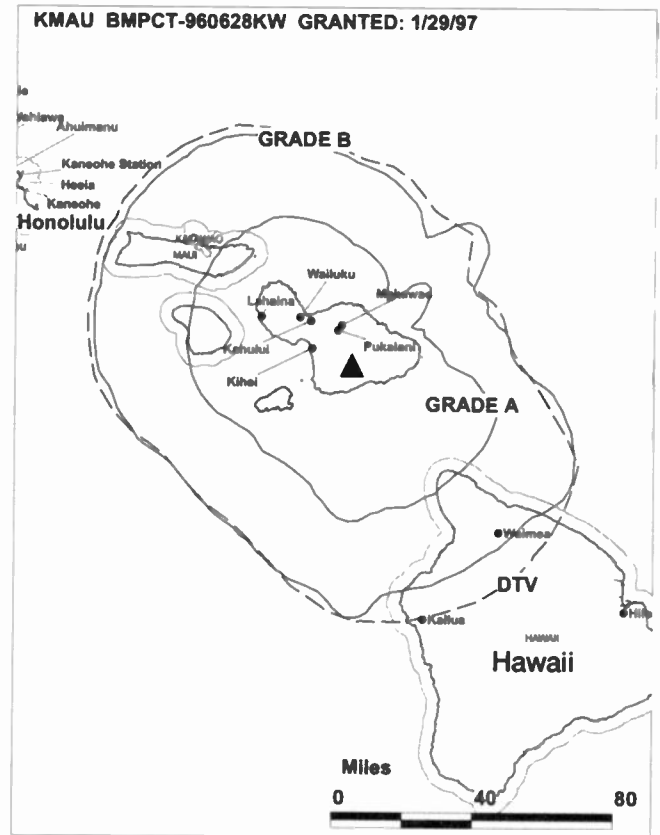
Ownership: Hearst-Argyle Television Inc. (Group Owner).

Began Operation: December 4, 1955. Sale to Shamrock Broadcasting by Maui Publishing Co. Ltd. approved by FCC March 27, 1978. Shamrock sold to Tak Communications January 27, 1987 (*Television Digest*, Vol. 26:46). Sale to Michael Eskridge, operating agent, approved by FCC January 27, 1993. Transfer of control to Sharad Tak approved August 19, 1994. Sale to Argyle Television Inc. approved by FCC April 20, 1995. Merger with Hearst Corp. approved by FCC June 2, 1997 (Vol. 37:13, 35).

Represented (legal): Latham & Watkins.

Personnel: See KITV, Honolulu.

Rates: On request.



© 2001 Warren Communications News

City of License: Wailuku. **Station DMA:** Honolulu. **Rank:** 72.

Circulation © 2000 Nielsen. Coverage based on Nielsen study.

Grand Total	Cable TV Households	Non-cable TV Households	Total TV Households
Estimated Station Totals*	0	20,100	20,100
Average Weekly Circulation (2000)	0	6,517	6,517
Average Daily Circulation (2000)			805
Station DMA Total	Cable TV Households	Non-cable TV Households	Total TV Households
Estimated Station Totals*	0	20,100	20,100
Average Weekly Circulation (2000)	0	6,517	6,517
Average Daily Circulation (2000)			805

*Estimated station totals are sums of the Nielsen TV and Cable TV household estimates for each county in which the station registers viewing of more than 5% as per the Nielsen Survey Methods.

Hawaii—Wailuku

KOGG Ch. 15 (Satellite of KHNL, Honolulu, HI)

Network Service: NBC.

Licensee: Raycom Media Inc., 201 Monroe St., 20th Floor, Montgomery, AL 36104.

Studio: See KHNL, Honolulu.

Phone: 808-847-3246. **Fax:** 808-845-3616.

Technical Facilities: Channel No. 15 (476-482 MHz). Authorized power: 759-kw max. visual, 75.9-kw aural. Antenna: 5653-ft. above av. terrain, 59-ft. above ground, 9751-ft. above sea level.

Latitude	20°	42'	34"
Longitude	156°	15'	54"

Transmitter: Mount Haleakala, approx. 19.9-mi. SE of Wailuku.

FCC Proposed Digital Channel Number: Ch. 16.

Note: Latitude and longitude coordinates shown are based on the North American Datum of 1927 (NAD 27) as currently required by the Mass Media Bureau of the FCC.

Ownership: Raycom Media Inc. (Group Owner).

Began Operation: August 22, 1989. Sale to Belo Corp. from Providence Journal Broadcasting Corp. approved by FCC February 28, 1997. Sale to present owner from Belo Corp. approved by FCC September 2, 1999.

Represented (legal): Wiley, Rein & Fielding.

Personnel: See KHNL, Honolulu.

Rates: On request.

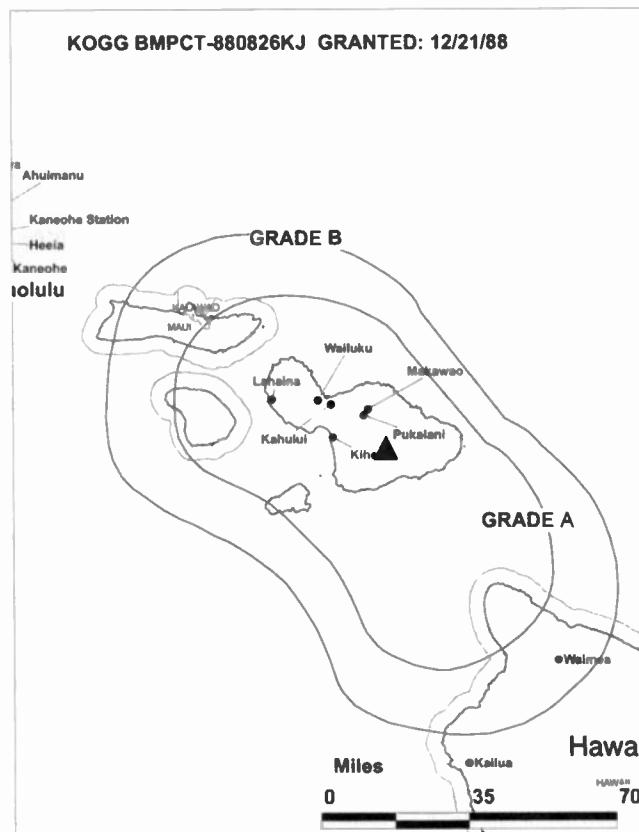
City of License: Wailuku. **Station DMA:** Honolulu. **Rank:** 72.

TELEVISION & CABLE

ACTION UPDATE

The Authoritative Newsletter of Actions Affecting
Broadcasting and Cable Activities

For Information, call 800-771-9202



© 2001 Warren Communications News

Circulation © 2000 Nielsen. Coverage based on Nielsen study.

Grand Total	Cable	Non-cable	Total
	TV Households	TV Households	TV Households
Estimated Station Totals*	32,280	20,100	52,380
Average Weekly Circulation (2000)	19,820	4,400	24,220
Average Daily Circulation (2000)			12,498

Station OMA Total	Cable	Non-cable	Total
	TV Households	TV Households	TV Households
Estimated Station Totals*	32,280	20,100	52,380
Average Weekly Circulation (2000)	19,820	4,400	24,220
Average Daily Circulation (2000)			12,498

*Estimated station totals are sums of the Nielsen TV and Cable TV household estimates for each county in which the station registers viewing of more than 5% as per the Nielsen Survey Methods.

Hawaii—Wailuku

KWHM
Ch. 21
(Satellite of KWHE, Honolulu, HI)

Network Service: WBN.

Licensee: Le Sea Broadcasting Corp., Box 12, South Bend, IN 46624.

Studio: See KWHE, Honolulu.

Phone: 808-538-1414. **Fax:** 808-526-0326.

Technical Facilities: Channel No. 21 (512-518 MHz). Authorized power: 12.25-kw max. visual. Antenna: 370-ft. above av. terrain, 171-ft. above ground, 292-ft. above sea level.

Latitude	20°	49'	24"
Longitude	156°	27'	27"

Transmitter: Behind old Puunene Airport.

Digital Facilities: Channel No. 20 (506-512 MHz). Power: 30-kw max. visual. Antenna: 108-ft. above av. terrain, 187-ft. above ground.

Latitude	20°	49'	24"
Longitude	156°	27'	27"

FCC Digital File Number: BPCDT-19991020ABY. Granted: April 7, 2000.

Note: Latitude and longitude coordinates shown are based on the North American Datum of 1927 (NAD 27) as currently required by the Mass Media Bureau of the FCC.

Ownership: Le Sea Broadcasting Co. (Group Owner).

Began Operation: June 15, 1993.

Represented (sales): Landin Media Inc.

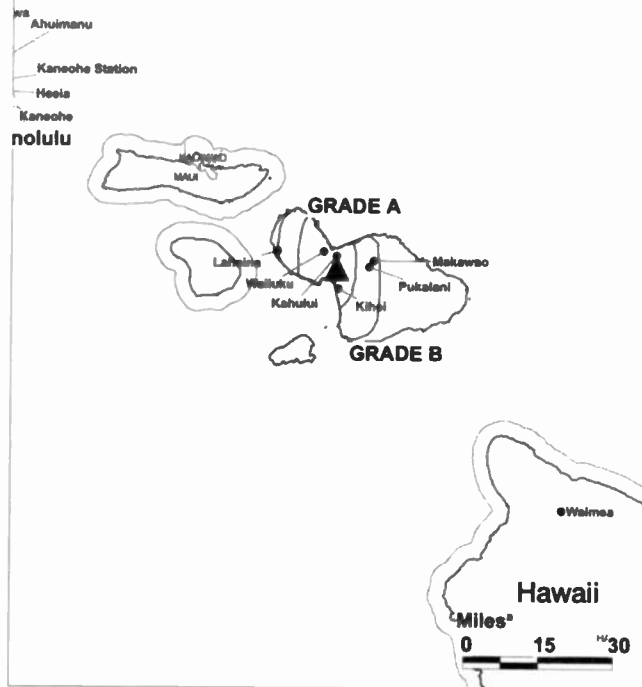
Personnel: See KWHE, Honolulu.

City of License: Wailuku. **Station DMA:** Honolulu. **Rank:** 72

Communications Daily

The Authoritative News Service of
 Electronic Communications
 For Information, call 800-771-9202

KWHM BPCT-900731KE GRANTED: 4/25/91



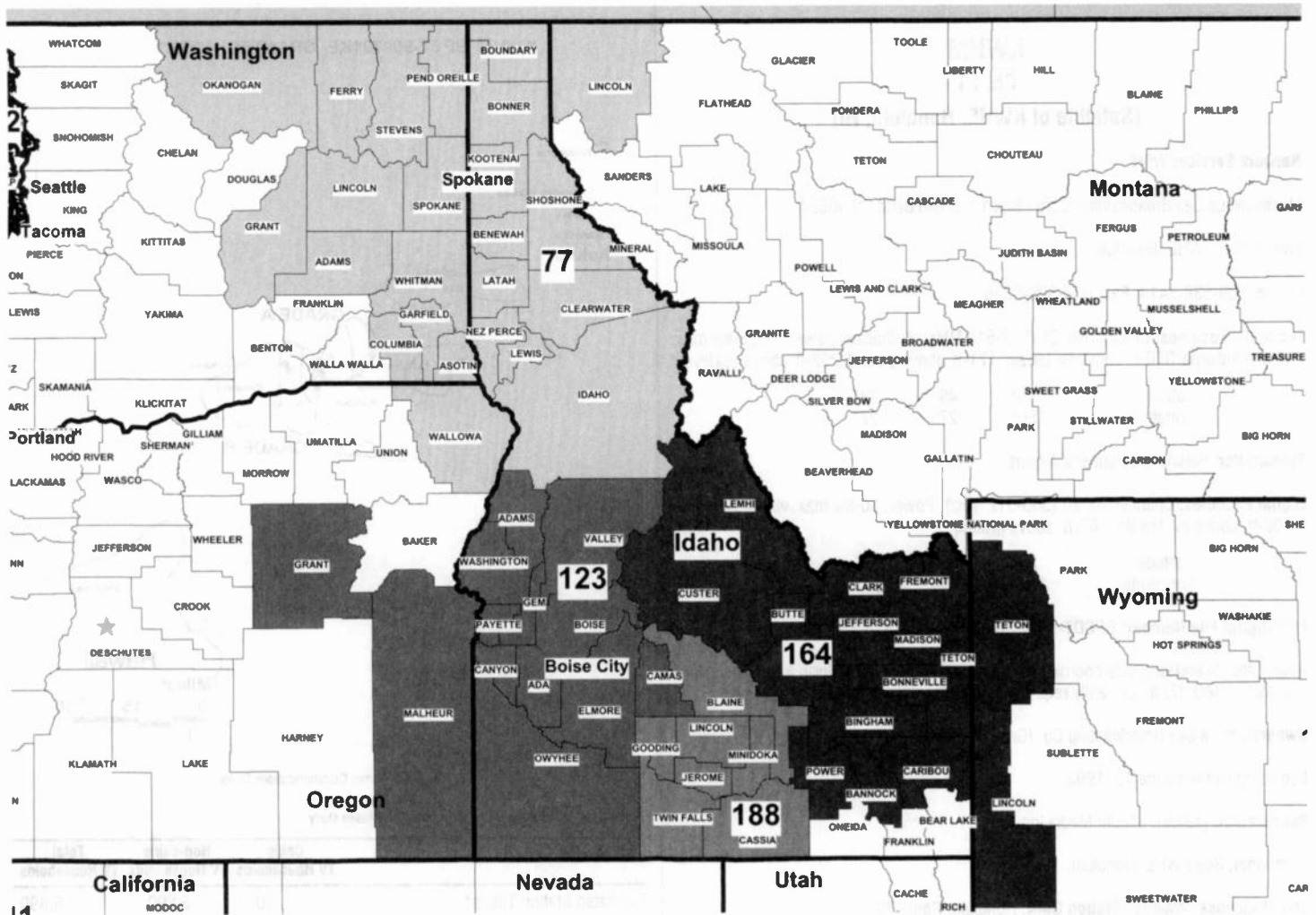
© 2001 Warren Communications News

Circulation © 2000 Nielsen. Coverage based on Nielsen study.

Grand Total	Cable TV Households	Non-cable TV Households	Total TV Households
Estimated Station Totals*	0	6,890	6,890
Average Weekly Circulation (2000)	0	372	372
Average Daily Circulation (2000)			96

Station DMA Total	Cable TV Households	Non-cable TV Households	Total TV Households
Estimated Station Totals*	0	6,890	6,890
Average Weekly Circulation (2000)	0	372	372
Average Daily Circulation (2000)			96

*Estimated station totals are sums of the Nielsen TV and Cable TV household estimates for each county in which the station registers viewing of more than 5% as per the Nielsen Survey Methods.



© 2001 Warren Communications News

MARKET	NIelsen DMA TV HOUSEHOLDS	RANK
Salt Lake City, UT	732,380	36
Spokane, WA	370,060	77
Boise, ID	206,820	123
Idaho Falls-Pocatello, ID	106,310	164
Missoula, MT	93,170	170
Tuscaloosa, AL	57,560	188
Butte-Bozeman, MT	55,370	190
Helena, MT	21,570	207

MARKET AREA COMMERCIAL STATIONS

KAZG (24), KCSG (4), KENV (10), KGWR-TV (13), KJWY (2), KJZZ-TV (14), KSL-TV (5), KSTU (13), KTVX (4), KUPX (16), KUSG (12), KUTV (2), KUWB (30)
 KAYU-TV (28), KGPX (34), KHQ-TV (6), KLEW-TV (3), KREM-TV (2), KSKN (22), KXLY-TV (4)
 KBCT-TV (2), KIVI (6), KNIN-TV (9), KTRV (12), KTVB (7)
 KFXP (31), KIDK (3), KIFI-TV (8), KPVI (6)
 KCFW-TV (9), KECI-TV (13), KPAX-TV (8), KTMF (23)
 KMVT (11), KXTF (35)
 KBZK (7), KTVM (6), KWYB (18), KXLF-TV (4)
 KTVH (12)

State Cross Reference List

Communities that receive programs of stations that are located elsewhere.

KIVI & KTRV, Boise	See Nampa, ID
KNIN-TV, Boise	See Caldwell, ID
KIVI & KTRV, Caldwell	See Nampa, ID
KFXP & KPVI, Idaho Falls	See Pocatello, ID
KBCT-TV & KTVB, Nampa	See Boise, ID
KIDK & KIFI-TV, Pocatello	See Idaho Falls, ID

Idaho Analog Station Totals as of November 1, 2000

	VHF	UHF	TOTAL
Commercial Television	10	2	12
Educational Television	4	2	6
	14	4	18

Idaho—Boise

KBCI-TV Ch. 2

Network Service: CBS.

Licensee: Fisher Broadcasting Inc., 100 4th Ave. N, Seattle, WA 98109.

Studio: 140 N. 16th St., Boise, ID 83702.

Mailing Address: Box 2, Boise, ID 83707.

Phone: 208-472-2222. **Fax:** 208-472-2212.

Web Site: <http://www.2online.com>.

Technical Facilities: Channel No. 2 (54-60 MHz). Authorized power: 65-kw visual, 12.9-kw aural. Antenna: 2640-ft. above av. terrain, 150-ft. above ground, 7170-ft. above sea level.

Latitude 43° 45' 17"
Longitude 116° 05' 53"

Transmitter: Deer Point Peak, Shafer Butte.

FCC Proposed Digital Channel Number: Ch. 28.

Note: Latitude and longitude coordinates shown are based on the North American Datum of 1927 (NAD 27) as currently required by the Mass Media Bureau of the FCC.

Satellite Earth Stations: DH Satellite, 3-meter Ku-band; Harris, 6.1-meter C-band; Scientific-Atlanta, 7-meter C-band; Drake, Harris, Scientific-Atlanta receivers.

News Services: AP, CBS Newspath, CNN Newsource.

Ownership: Fisher Broadcasting Inc. (Group Owner).

Began Operation: November 26, 1953. Sale to Northwest Television Inc. by Boise Valley Broadcasters Inc. approved by FCC August 31, 1976. Sale to Retlaw Enterprises Inc. approved by FCC March 31, 1996. (*Television Digest*, Vol. 35:45). Sale to present owner from Retlaw Enterprises Inc. approved by FCC April 16, 1999 (Vol. 38:47).

Represented (sales): Katz Continental Television.

Represented (legal): Shaw Pittman.

Personnel:

Jeffrey R. Anderson, General Manager.

Jeffrey Bishop, Operations Manager.

Kevin McDonald, General Sales Manager.

Larry Polowski, Local Sales Manager.

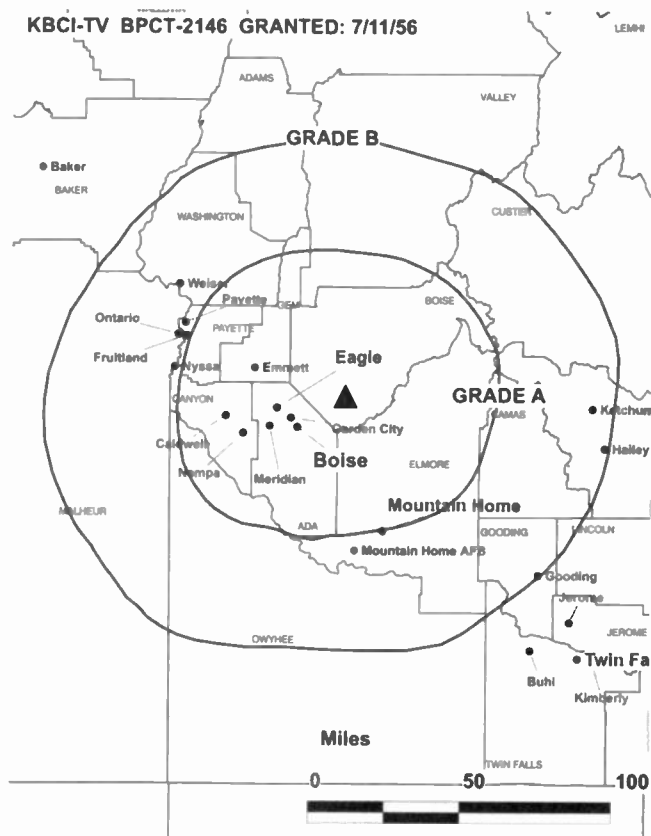
Scott Picken, News Director.

Tina Morris, Program Executive.

Larry E. Smith, Chief Engineer.

Greg Eisenbarth, Promotion Director.

Jim Harlor, Business Manager.



© 2001 Warren Communications News

Walt Baker, Community Affairs Director.

Highest 30 Sec. Rate: \$2000.

City of License: Boise. **Station DMA:** Boise. **Rank:** 123.

Circulation © 2000 Nielsen. Coverage based on Nielsen study.

Grand Total	Cable TV Households	Non-cable TV Households	Total TV Households
Estimated Station Totals*	100,140	115,020	215,160
Average Weekly Circulation (2000)	73,472	69,930	143,402
Average Daily Circulation (2000)			72,141
Station DMA Total	Cable TV Households	Non-cable TV Households	Total TV Households
Estimated Station Totals*	92,630	100,180	192,810
Average Weekly Circulation (2000)	70,680	67,333	138,013
Average Daily Circulation (2000)			70,467
Other DMA Total	Cable TV Households	Non-cable TV Households	Total TV Households
Estimated Station Totals*	7,510	14,840	22,350
Average Weekly Circulation (2000)	2,793	2,597	5,389
Average Daily Circulation (2000)			1,674

*Estimated station totals are sums of the Nielsen TV and Cable TV household estimates for each county in which the station registers viewing of more than 5% as per the Nielsen Survey Methods.

Idaho—Boise

KTVB Ch. 7

Network Service: NBC.

Licensee: KTVB-TV Inc., 400 S. Record St., Dallas, TX 75202.

Studio: 5407 Fairview Ave., Boise, ID 83706.

Mailing Address: Box 7, Boise, ID 83707.

Phone: 208-375-7277. **Fax:** 208-378-1762.

E-mail: tv7@ktvb.com.

Web Site: http://www.ktvb.com.

Technical Facilities: Channel No. 7 (174-180 MHz). Authorized power: 162-kw visual, 26.3-kw aural. Antenna: 2650-ft. above av. terrain, 226-ft. above ground, 7206-ft. above sea level.

Latitude 43° 45' 16"
Longitude 116° 05' 56"

Transmitter: TV Lot No. 3, Deer Point, ID.

Digital Facilities: Channel No. 26 (602-608 MHz). Power: 318-kw max. visual. Antenna: 2651-ft. above av. terrain, 189-ft. above ground.

Latitude 43° 45' 16"
Longitude 116° 05' 56"

FCC Digital File Number: BPCDT-19991028ADF (pending).

Note: Latitude and longitude coordinates shown are based on the North American Datum of 1927 (NAD 27) as currently required by the Mass Media Bureau of the FCC.

Satellite Earth Station: Prodelin, 5-meter C-band; Gardiner, Harris, M/A-Com, Microdyne receivers.

News Services: AP, CNN Newsource, NBC News Channel.

Ownership: Belo Corp. (Group Owner).

Began Operation: July 12, 1953. Sale to King Broadcasting by Georgia M. Davidson, et al., approved by FCC February 22, 1980 (*Television Digest*, Vol. 19:41). Sale to Providence Journal Broadcasting approved August 27, 1991 (Vol. 30:35; 31:9, 29). Sale to present owner approved by FCC February 28, 1997. (Vol. 36:40, 37:9).

Represented (sales): Blair Television.

Represented (legal): Wiley, Rein & Fielding.

Personnel:

Douglas Armstrong, President & General Manager.

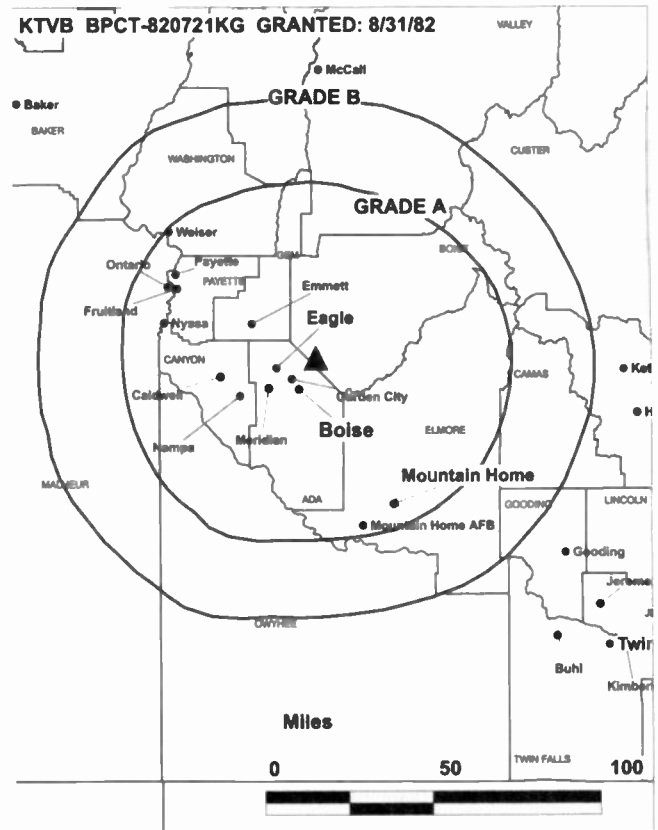
John Lewis, General Sales Manager.

Kristi Edmunds, Local Sales Manager.

Rod Gramer, News Director.

Pam Laws, Promotion Director.

Victoria Fredrick, Business Manager.



© 2001 Warren Communications News

Lance Hankins, Operations & Engineering Director.

Shannon Blackstock, Human Resources Administrator.

Highest 30 Sec. Rate: \$1000.

City of License: Boise. **Station DMA:** Boise. **Rank:** 123.

Circulation © 2000 Nielsen. Coverage based on Nielsen study.

Grand Total	Cable TV Households	Non-cable TV Households	Total TV Households
Estimated Station Totals*	98,840	125,330	224,170
Average Weekly Circulation (2000)	81,285	84,538	165,823
Average Daily Circulation (2000)			105,098
Station DMA Total	Cable TV Households	Non-cable TV Households	Total TV Households
Estimated Station Totals*	92,630	100,180	192,810
Average Weekly Circulation (2000)	79,036	80,618	159,654
Average Daily Circulation (2000)			103,163
Other DMA Total	Cable TV Households	Non-cable TV Households	Total TV Households
Estimated Station Totals*	6,210	25,150	31,360
Average Weekly Circulation (2000)	2,249	3,920	6,169
Average Daily Circulation (2000)			1,935

*Estimated station totals are sums of the Nielsen TV and Cable TV household estimates for each county in which the station registers viewing of more than 5% as per the Nielsen Survey Methods.

Idaho—Caldwell-Boise-Nampa

KNIN-TV Ch. 9

Network Service: UPN.

Grantee: Schuyler Broadcasting Corp., Box 222177, Carmel, CA 93922.

Studio: 816 W. Bannock, Suite 402, Boise, ID 83702.

Phone: 208-331-0909. **Fax:** 208-344-0119.

E-mail: k9@knin.com

Web Site: http://www.knin.com

Technical Facilities: Channel No. 9 (186-192 MHz). Authorized power: 177-kw visual, 17.7-kw aural. Antenna: 2692-ft. above av. terrain, 210-ft. above ground, 7240-ft. above sea level.

Latitude	43°	45'	18"
Longitude	116°	05'	52"

Holds CP for change to 161-kw max. visual, 2641-ft. above av. terrain, 161-ft. above ground, 7192-ft. above sea level. BPCT-951120KE.

Transmitter: Deer Point Peak, approx. 10.75-mi. NE of Boise.

Digital Facilities: Channel No. 10 (192-198 MHz). Power: 14-kw visual. Antenna: 2717-ft. above av. terrain, 210-ft. above ground.

Latitude	43°	45'	18"
Longitude	116°	05'	52"

FCC Digital File Number: BPCDT-19991028ADF (pending).

Note: Latitude and longitude coordinates shown are based on the North American Datum of 1927 (NAD 27) as currently required by the Mass Media Bureau of the FCC.

Multichannel TV Sound: Stereo only.

Satellite Earth Stations: ChannelMaster, 3.3-meter Ku & C-band; Miralite, 3.7-meter Ku & C-band; Monterey receivers.

Ownership: Bill Schuyler.

Began Operation: December 28, 1992.

Represented (legal): Fletcher, Heald & Hildreth PLC.

Represented (engineering): Lieberman & Walisko.

Personnel:

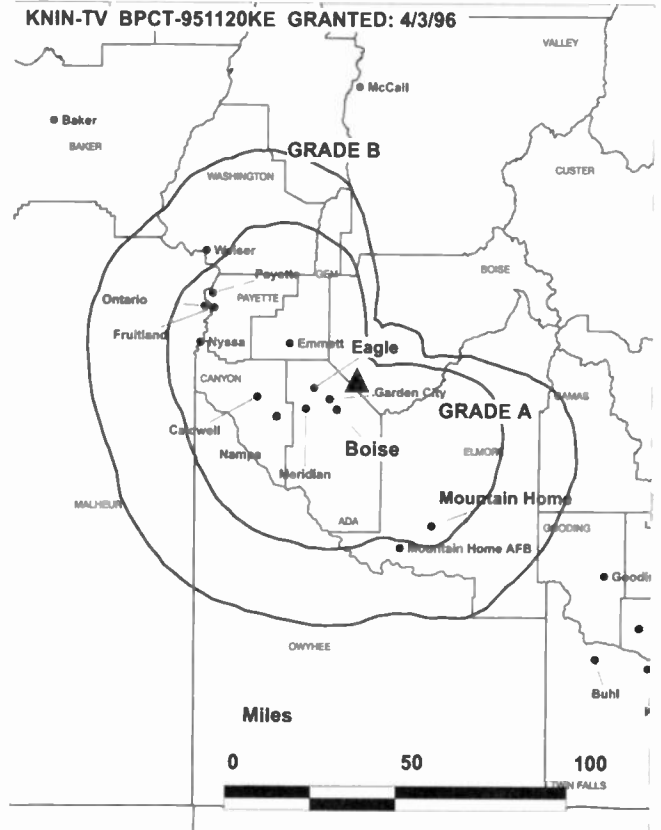
Scott Eymmer, General Manager.

Brian Royster, Operations Director.

Gerald Madsen, Chief Engineer.

Toni Gillett, Program Director.

Sandi McBride, Promotion Director.



© 2001 Warren Communications News

Darin Strickler, Business Manager.

Eric Foster, Production Manager.

Phyllis Foster, Local Sales Manager.

Highest 30 Sec. Rate: \$600.

City of License: Caldwell. **Station DMA:** Boise. **Rank:** 123.

Circulation © 2000 Nielsen. Coverage based on Nielsen study.

Grand Total	Cable TV Households	Non-cable TV Households	Total TV Households
Estimated Station Totals*	89,250	97,470	186,720
Average Weekly Circulation (2000)	38,476	50,898	89,374
Average Daily Circulation (2000)			35,738
Station DMA Total	Cable TV Households	Non-cable TV Households	Total TV Households
Estimated Station Totals*	89,250	97,470	186,720
Average Weekly Circulation (2000)	38,476	50,898	89,374
Average Daily Circulation (2000)			35,738

*Estimated station totals are sums of the Nielsen TV and Cable TV household estimates for each county in which the station registers viewing of more than 5% as per the Nielsen Survey Methods.

Idaho—Idaho Falls-Pocatello-Blackfoot

KIDK
Ch. 3

Network Service: CBS.

Licensee: Fisher Broadcasting Inc., 100 4th Ave. N, Seattle, WA 98109.

Studio: 1255 E. 17th St., Idaho Falls, ID 83401.

Mailing Address: Box 2008, Idaho Falls, ID 83403.

Phone: 208-522-5100. **Fax:** 208-522-5103.

E-mail: newsroom@kidk.com

Web Site: http://www.kidk.com

Technical Facilities: Channel No. 3 (60-66 MHz). Authorized power: 100-kw visual, 14.4-kw aural. Antenna: 1600-ft. above av. terrain, 201-ft. above ground, 6791-ft. above sea level.

Latitude 43° 29' 51"
Longitude 112° 39' 50"

Transmitter: Little Butte Mountain, 8.5-mi. NE of Atomic City, ID.

FCC Proposed Digital Channel Number: Ch. 36.

Note: Latitude and longitude coordinates shown are based on the North American Datum of 1927 (NAD 27) as currently required by the Mass Media Bureau of the FCC.

Satellite Earth Stations: Scientific-Atlanta, 4.6-meter; Scientific-Atlanta, 7-meter; Scientific-Atlanta receivers.

News Service: AP.

Ownership: Fisher Broadcasting Inc. (Group Owner).

Began Operation: December 20, 1953. Sale to John Price by Lucille J. Ricks, et al., approved by FCC October 2, 1984. Sale to Retlaw Enterprises Inc. approved by FCC December 3, 1987. Sale to present owner from Retlaw Enterprises Inc. approved by FCC April 16, 1999 (*Television Digest*, Vol. 38:47).

Represented (sales): Katz Continental Television.

Represented (legal): Shaw Pittman.

Represented (engineering): Hammett & Edison Inc.

Personnel:

Jeffrey R. Anderson, General Manager.

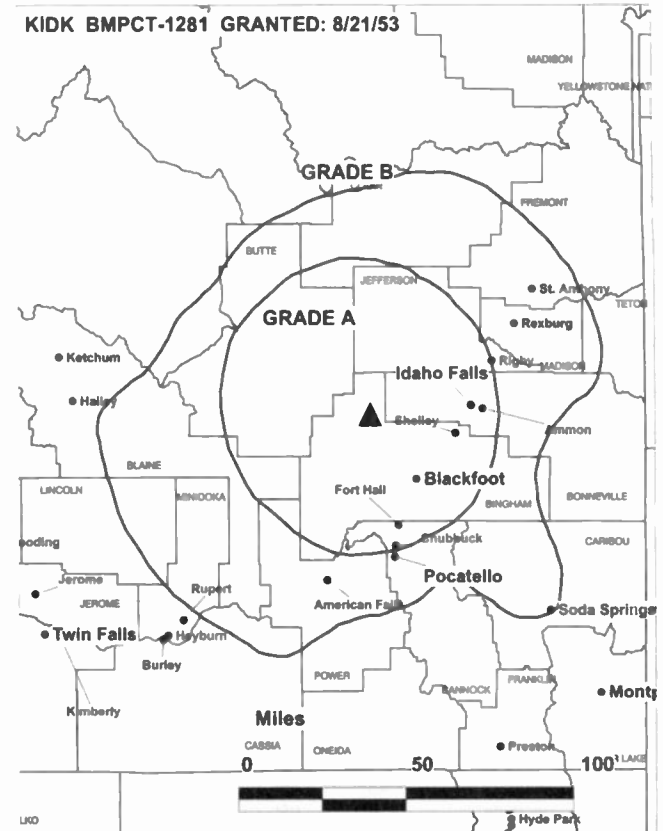
Steve Ryan, Local Sales Manager.

Kim Southwick, Operations Manager.

Gary Smith, Chief Engineer.

Terry Miller, News Director.

Elaine Milner, Business Manager.



Highest 30 Sec. Rate: \$1800.

City of License: Idaho Falls. **Station DMA:** Idaho Falls-Pocatello. **Rank:** 164.

Circulation © 2000 Nielsen. Coverage based on Nielsen study.

Grand Total	Cable TV Households	Non-cable TV Households	Total TV Households
Estimated Station Totals*	58,210	49,350	107,560
Average Weekly Circulation (2000)	39,511	25,888	65,399
Average Daily Circulation (2000)			32,826
Station DMA Total	Cable TV Households	Non-cable TV Households	Total TV Households
Estimated Station Totals*	50,180	40,500	90,680
Average Weekly Circulation (2000)	37,907	24,009	61,916
Average Daily Circulation (2000)			31,519
Other DMA Total	Cable TV Households	Non-cable TV Households	Total TV Households
Estimated Station Totals*	8,030	8,850	16,880
Average Weekly Circulation (2000)	1,604	1,878	3,482
Average Daily Circulation (2000)			1,307

* Estimated station totals are sums of the Nielsen TV and Cable TV household estimates for each county in which the station registers viewing of more than 5% as per the Nielsen Survey Methods.

Idaho—Idaho Falls-Pocatello-Blackfoot

KIFI-TV Ch. 8

Network Service: ABC.

Licensee: The Post Co., 333 Northgate Mile, Idaho Falls, ID 83401.

Studio: 1915 N. Yellowstone Hwy., Idaho Falls, ID 83401.

Mailing Address: Box 2148, Idaho Falls, ID 83403.

Phone: 208-525-8888. **Fax:** 208-522-1930.

E-mail: idaho8@aol.com

Web Site: <http://www.localnews8.com>

Technical Facilities: Channel No. 8 (180-186 MHz). Authorized power: 316-kw visual, 63.1-kw aural. Antenna: 1520-ft. above av. terrain, 180-ft. above ground, 6851-ft. above sea level.

Latitude 42° 30' 02"
Longitude 112° 39' 36"

Transmitter: Little Butte Mountain., 32-mi. W of Idaho Falls.

Digital Facilities: Channel No. 9 (186-192 MHz). Power: 17.9-kw visual. Antenna: 1519-ft. above av. terrain, 138-ft. above ground.

Latitude 42° 30' 02"
Longitude 112° 39' 36"

FCC Digital File Number: BPCDT-19991019AAZ (pending).

Note: Latitude and longitude coordinates shown are based on the North American Datum of 1927 (NAD 27) as currently required by the Mass Media Bureau of the FCC.

Multichannel TV Sound: Stereo only.

Satellite Earth Stations: AFC, 3-meter Ku-band; Andrew, 2.4-meter Ku-band; Andrew, M/A-Com, Microdyne, Scientific-Atlanta receivers.

News Services: ABC NewsOne, AP, CNN Newsource.

Ownership: The Post Co.

Began Operation: January 23, 1961.

Represented (sales): Petry Television Inc.

Represented (legal): Shaw Pittman.

Represented (engineering): Mullaney Engineering Inc.

Personnel:

Rickie Orchin Brady, General Manager.

Monte Young, General Sales Manager.

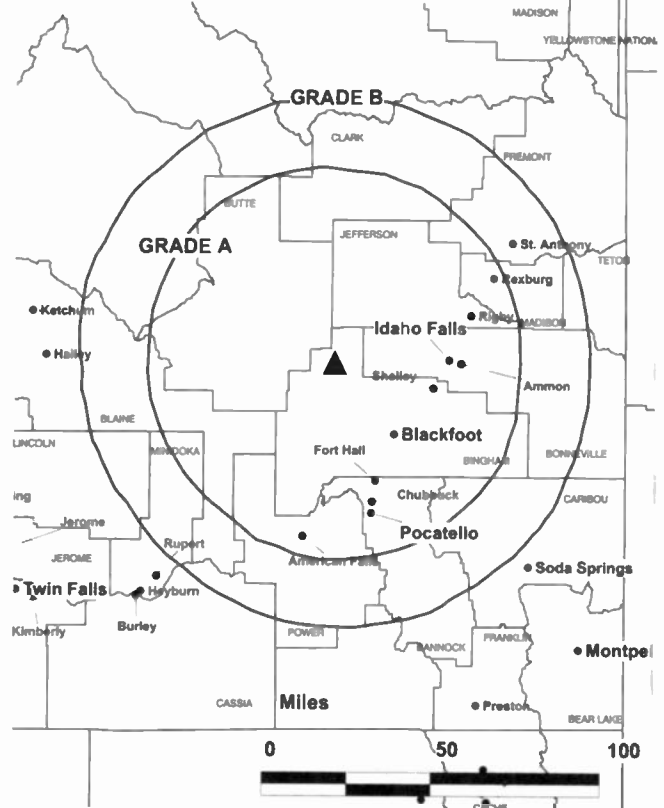
Rick Landon, National Sales Manager.

Vera Gillespie, Local Sales Manager.

Mark Danielson, News Director.

Kathy Walden, Program Director & Production Manager.

KIFI-TV BMPCT-5503 GRANTED: 9/20/60



© 2001 Warren Communications News

Kate Salomon, Promotion Coordinator.

Lee Shumway, Business Manager.

Teresa Wolfe, Chief Engineer.

Highest 30 Sec. Rate: \$1000.

City of License: Idaho Falls. **Station DMA:** Idaho Falls-Pocatello. **Rank:** 164.

Circulation © 2000 Nielsen. Coverage based on Nielsen study.

Grand Total	Cable TV Households	Non-cable TV Households	Total TV Households
Estimated Station Totals*	57,210	59,430	116,640
Average Weekly Circulation (2000)	41,937	27,855	69,792
Average Daily Circulation (2000)			33,933
Station DMA Total	Cable TV Households	Non-cable TV Households	Total TV Households
Estimated Station Totals*	50,180	40,500	90,680
Average Weekly Circulation (2000)	38,954	24,618	63,572
Average Daily Circulation (2000)			31,906
Other DMA Total	Cable TV Households	Non-cable TV Households	Total TV Households
Estimated Station Totals*	7,030	18,930	25,960
Average Weekly Circulation (2000)	2,983	3,237	6,220
Average Daily Circulation (2000)			2,027

* Estimated station totals are sums of the Nielsen TV and Cable TV household estimates for each county in which the station registers viewing of more than 5% as per the Nielsen Survey Methods.

Idaho—Lewiston

KLEW-TV

Ch. 3

(Associated with KIMA-TV, Yakima, WA)

Network Service: CBS.

Licensee: Fisher Broadcasting Inc., 100 4th Ave. N, Seattle, WA 98109.

Studio: 2626 17th St., Lewiston, ID 83501.

Mailing Address: Box 702, Yakima, WA 98907.

Phone: 208-746-2636. **Fax:** 208-746-4819.

E-mail: info@klew.tv.com

Technical Facilities: Channel No. 3 (60-66 MHz). Authorized power: 56.2-kw visual, 11.2-kw aural. Antenna: 1260-ft. above av. terrain, 304-ft. above ground, 3203-ft. above sea level.

Latitude 46° 27' 27"
Longitude 117° 05' 56"

Transmitter: 3-mi. NW of Clarkston, WA, 2.5-mi. SW of U.S. 195.

Digital Facilities: Channel No. 32 (578-584 MHz). Power: 200-kw max. visual. Antenna: 1184-ft. above av. terrain, 226-ft. above ground.

Latitude 46° 27' 27"
Longitude 117° 05' 56"

FCC Digital File Number: BPCDT-19991021ACJ. Granted: April 28, 2000.

Note: Latitude and longitude coordinates shown are based on the North American Datum of 1927 (NAD 27) as currently required by the Mass Media Bureau of the FCC.

Satellite Earth Stations: General Instrument, 3-meter Ku & C-band; Prodelin, 3-meter C-band; Vertex, 4.6-meter C-band; M/A-Com, Scientific-Atlanta receivers.

News Services: AP, CBS Newspath, CNN Newsource.

Ownership: Fisher Broadcasting Inc. (Group Owner).

Began Operation: December 7, 1955. Sale to present owner from Retlaw Enterprises Inc. approved by FCC April 16, 1999 (Television Digest, Vol. 38:47).

Represented (sales): Katz Television.

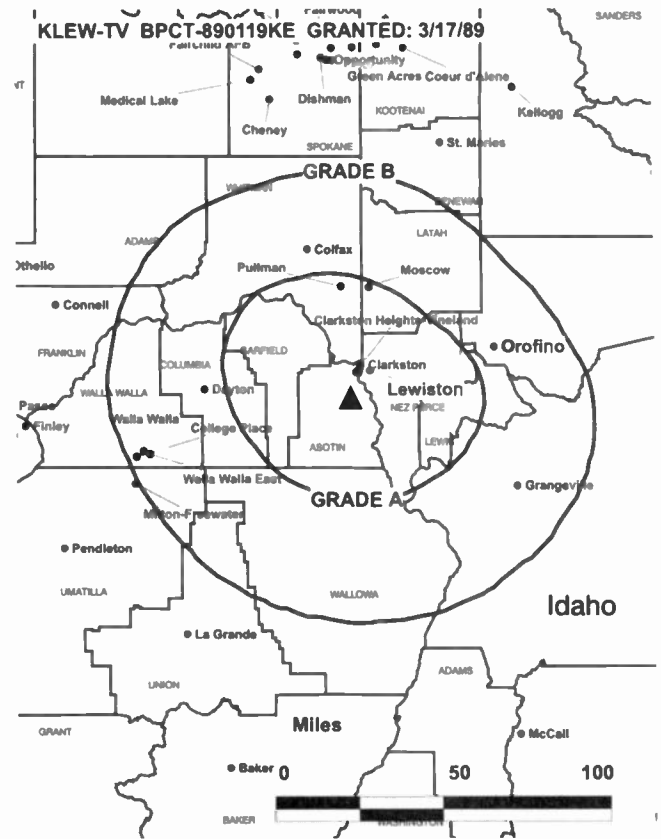
Represented (legal): Shaw Pittman.

Represented (engineering): Hammitt & Edison Inc.

Personnel:

Fred Fickenwirth, General Manager.

Marlin Jackson, Chief Engineer.



© 2001 Warren Communications News

Noel Hardin, News Director.

Greg Meyer, Production Director.

Rates: On request.

City of License: Lewiston. **Station DMA:** Spokane. **Rank:** 77.

Circulation © 2000 Nielsen. Coverage based on Nielsen study.

Grand Total	Cable TV Households	Non-cable TV Households	Total TV Households
Estimated Station Totals*	40,590	17,560	58,150
Average Weekly Circulation (2000)	21,323	6,405	27,727
Average Daily Circulation (2000)			12,275
Station DMA Total	Cable TV Households	Non-cable TV Households	Total TV Households
Estimated Station Totals*	40,590	17,560	58,150
Average Weekly Circulation (2000)	21,323	6,405	27,727
Average Daily Circulation (2000)			12,275

*Estimated station totals are sums of the Nielsen TV and Cable TV household estimates for each county in which the station registers viewing of more than 5% as per the Nielsen Survey Methods.

Idaho—Nampa-Boise-Caldwell

KIVI
Ch. 6

Network Service: ABC.

Licensee: Sawtooth Communications Inc., 1866 E. Chisholm Dr., Nampa, ID 83687.

Studio: 1866 E. Chisholm Dr., Nampa, ID 83687.

Phones: 208-336-0500; 208-467-3301. **Fax:** 208-381-6680.

E-mail: kivitv@aol.com

Web Site: <http://www.kivi-tv.com>

Technical Facilities: Channel No. 6 (82-88 MHz). Authorized power: 60.3-kw visual, 12-kw aural. Antenna: 2660-ft. above av. terrain, 210-ft. above ground, 7230-ft. above sea level.

Latitude 43° 45' 20"
Longitude 116° 05' 55"

Transmitter: Deer Point, Shafer Butte.

Digital Facilities: Channel No. 24 (530-536 MHz). Power: 51.8-kw max. visual. Antenna: 7364-ft. above av. terrain, 307-ft. above ground.

Latitude 43° 45' 20.75"
Longitude 116° 05' 56.99"

FCC Digital File Number: BPCDT-19991101AHJ (pending).

Note: Latitude and longitude coordinates shown are based on the North American Datum of 1927 (NAD 27) as currently required by the Mass Media Bureau of the FCC.

Multichannel TV Sound: Stereo only.

Satellite Earth Stations: Transmit/receive Andrew, 3.6-meter Ku-band; Andrew, 4.5-meter C-band; Andrew, 7-meter C-band; M/A-Com, 3-meter Ku-band; Microdyne, 7-meter C-band; Avantek, M/A-Com, Microdyne receivers.

News Services: ABC NewsOne, AP, WSI.

Ownership: Evening Post Publishing Co. (Group Owner).

Began Operation: February 1, 1974. Sale to present owner by Futura Corp. approved by FCC August 25, 1981.

Represented (sales): Blair Television.

Represented (legal): Dow, Lohnes & Albertson PLLC.

Represented (engineering): Cohen, Dippell & Everist PC.

Personnel:

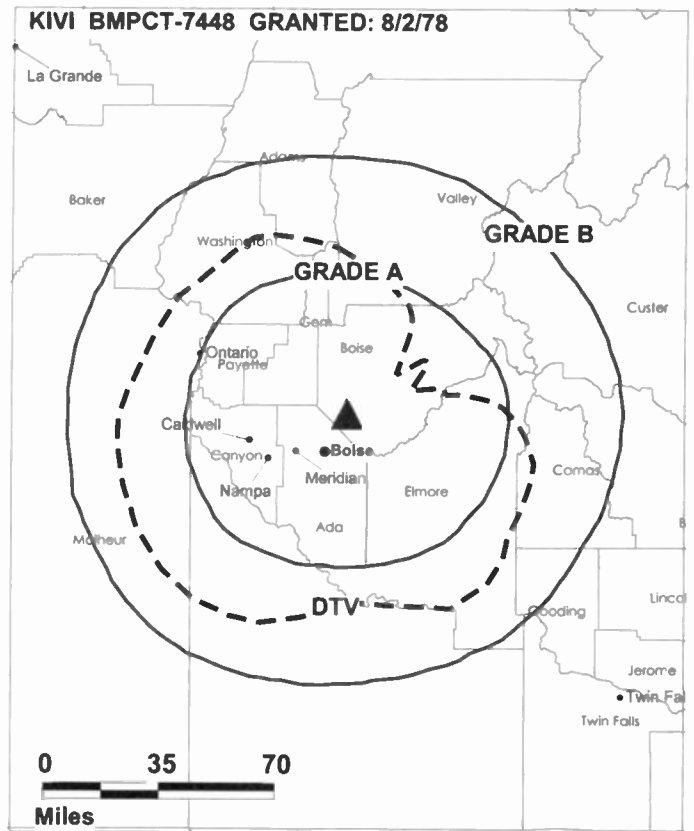
David Harbert, President & General Manager.

Dave Jensen, Operations Manager.

Bob Thomas, General Sales Manager.

Melissa Hughes, National Sales Assistant.

Denise Vickers, News Director.



© 2001 Warren Communications News

Chris Sallee, Business Manager.

Highest 30 Sec. Rate: \$1500.

City of License: Nampa. **Station DMA:** Boise. **Rank:** 123.

Circulation © 2000 Nielsen. Coverage based on Nielsen study.

Grand Total	Cable TV Households	Non-cable TV Households	Total TV Households
Estimated Station Totals*	92,630	118,450	211,080
Average Weekly Circulation (2000)	70,101	73,000	143,101
Average Daily Circulation (2000)			73,039
Station DMA Total	Cable TV Households	Non-cable TV Households	Total TV Households
Estimated Station Totals*	92,630	100,180	192,810
Average Weekly Circulation (2000)	70,101	71,264	141,365
Average Daily Circulation (2000)			72,811
Other DMA Total	Cable TV Households	Non-cable TV Households	Total TV Households
Estimated Station Totals*	0	18,270	18,270
Average Weekly Circulation (2000)	0	1,736	1,736
Average Daily Circulation (2000)			228

* Estimated station totals are sums of the Nielsen TV and Cable TV household estimates for each county in which the station registers viewing of more than 5% as per the Nielsen Survey Methods.

Idaho—Nampa-Boise-Caldwell

KTRV
Ch. 12

Network Service: FOX.

Licensee: Idaho Independent Television Inc., Box 1212, Nampa, ID 83653.

Studio: 679 6th St., North Extension, Nampa, ID 83687.

Mailing Address: Box 1212, Nampa, ID 83653.

Phone: 208-466-1200. **Fax:** 208-467-6958.

E-mail: webmaster@ktrv.com

Web Site: http://www.ktrv.com

Technical Facilities: Channel No. 12 (204-210 MHz). Authorized power: 178-kw max. & 166-kw horizontal visual, 18.2-kw horizontal aural. Antenna: 2720-ft. above av. terrain, 260-ft. above ground, 7290-ft. above sea level.

Latitude	43°	45'	18"
Longitude	116°	05'	52"

Holds CP for change to 198-kw max. visual, 2633-ft. above av. terrain, 518-ft. above ground, 7088-ft. above sea level; lat. 43° 44' 40", long. 116° 6' 33", transmitter to Middle Doe, Deer Point. BPC-960711KF.

Transmitter: Deer Point Peak, 10.75-mi. NNE of Boise.

Digital Facilities: Channel No. 44 (650-656 MHz). Power: 1000-kw max. visual. Antenna: 2762-ft. above av. terrain, 246-ft. above ground.

Latitude	43°	45'	18"
Longitude	116°	05'	52"

FCC Digital File Number: BPCDT-19991028ADO (pending).

Note: Latitude and longitude coordinates shown are based on the North American Datum of 1927 (NAD 27) as currently required by the Mass Media Bureau of the FCC.

Multichannel TV Sound: Stereo only.

Satellite Earth Stations: DH Satellite, 4-meter; Prodelin, 4.6-meter C-band; RCA Americom, 3.1-meter Ku-band; Standard Communications receivers.

News Service: AP.

Ownership: Blade Communications Inc. (Group Owner).

Began Operation: October 18, 1981. Sale to present owner by Peyton Broadcasting Ltd. approved by FCC April 23, 1985 (*Television Digest*, Vol. 25:9).

Represented (sales): Pety Television Inc.

Represented (legal): Dow, Lohnes & Albertson PLLC.

Personnel:

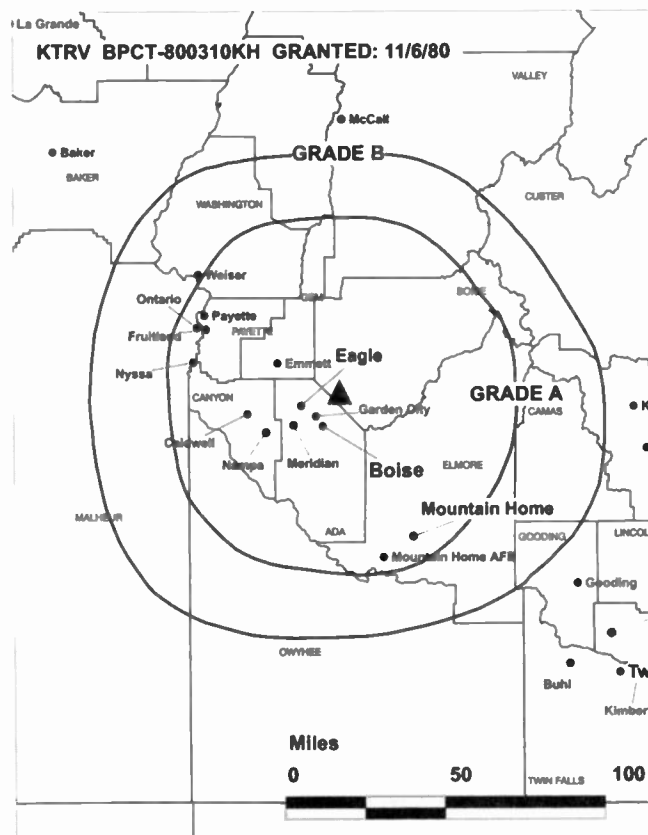
Ricky J. Joseph, Vice President & General Manager.

Richard Lee, Local Sales Manager.

Jim Barte, Treasurer & Chief Financial Officer.

Katie Berry, National Sales Manager.

Lance C. Hankins, Chief Engineer.



© 2001 Warren Communications News

Thor Wasbotten, News Director.

Holly Kerfoot, Promotion Manager.

Dan Widner, Creative Services Director.

Rex McArthur, Consultant.

Highest 30 Sec. Rate: \$1200.

City of License: Nampa. **Station DMA:** Boise. **Rank:** 123.

Circulation © 2000 Nielsen. Coverage based on Nielsen study.

Grand Total	Cable TV Households	Non-cable TV Households	Total TV Households
Estimated Station Totals*	115,570	102,890	218,460
Average Weekly Circulation (2000)	56,824	59,930	116,754
Average Daily Circulation (2000)			45,616
Station DMA Total	Cable TV Households	Non-cable TV Households	Total TV Households
Estimated Station Totals*	91,020	97,470	188,490
Average Weekly Circulation (2000)	50,118	59,492	109,610
Average Daily Circulation (2000)			44,134
Other DMA Total	Cable TV Households	Non-cable TV Households	Total TV Households
Estimated Station Totals*	24,550	5,420	29,970
Average Weekly Circulation (2000)	6,706	438	7,145
Average Daily Circulation (2000)			1,483

* Estimated station totals are sums of the Nielsen TV and Cable TV household estimates for each county in which the station registers viewing of more than 5% as per the Nielsen Survey Methods.

Idaho—Pocatello

KFXP
Ch. 31

Network Service: FOX, UPN.

Grantee: Compass Communications of Idaho Inc., 3972 Magnolia Bend Dr., Livingston, TX 77351.

Studio: 902 E. Sherman, Pocatello, ID 83201.

Phone: 208-232-3141. **Fax:** 208-232-8032.

Technical Facilities: Channel No. 31 (572-578 MHz). Authorized power: 2140-kw visual. Antenna: 1467-ft. above av. terrain, 512-ft. above ground, 6752-ft. above sea level.

Latitude 42° 55' 15"
Longitude 112° 20' 44"

Transmitter: 5-mi. NE of Pocatello.

Note: Latitude and longitude coordinates shown are based on the North American Datum of 1927 (NAD 27) as currently required by the Mass Media Bureau of the FCC.

Ownership: Channel 31 Inc.

Began Operation: July 15, 1999. Transfer of control to present owner from Winstar Broadcasting Corp. approved September 4, 1998.

Represented (legal): Fletcher, Heald & Hildreth PLC.

Represented (engineering): D. L. Markley & Associates Inc.

Personnel:

Bill Fouch, General Manager.

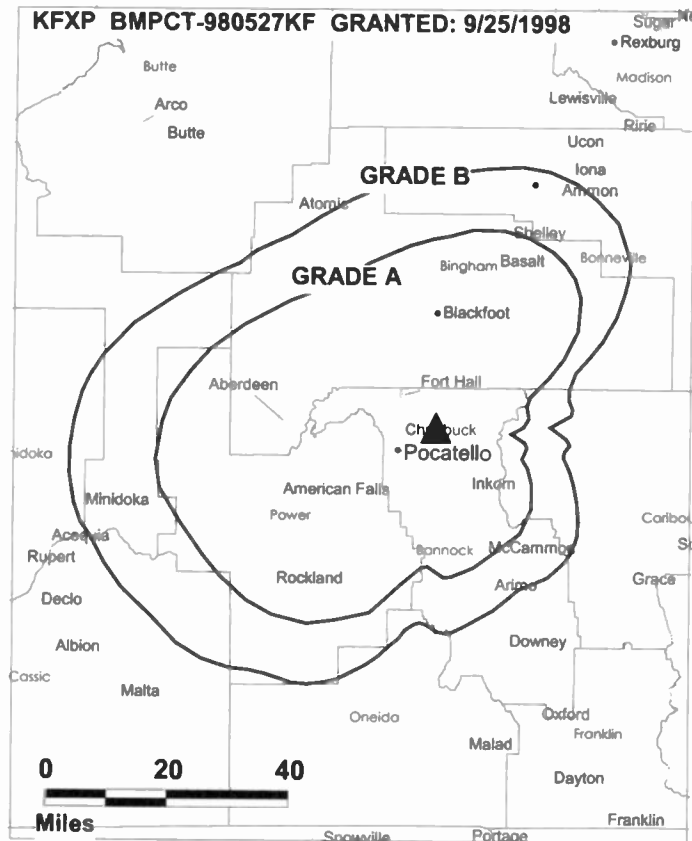
Robin Estopinal, Chief Engineer.

Rates: On request.

City of License: Pocatello. **Station DMA:** Idaho Falls-Pocatello. **Rank:** 164.

**Need Broadcast TV or Cable Mail Labels
From the Factbook?**

Call Warren Communications News, Inc.
Data By Design Dept.
800-771-9202



© 2001 Warren Communications News

Circulation © 2000 Nielsen. Coverage based on Nielsen study.

Grand Total	Cable TV Households	Non-cable TV Households	Total TV Households
Estimated Station Totals*	47,250	32,600	79,850
Average Weekly Circulation (2000)	23,745	9,513	33,258
Average Daily Circulation (2000)			10,975

Station DMA Total	Cable TV Households	Non-cable TV Households	Total TV Households
Estimated Station Totals*	47,250	32,600	79,850
Average Weekly Circulation (2000)	23,745	9,513	33,258
Average Daily Circulation (2000)			10,975

*Estimated station totals are sums of the Nielsen TV and Cable TV household estimates for each county in which the station registers viewing of more than 5% as per the Nielsen Survey Methods.

Idaho—Pocatello-Blackfoot-Idaho Falls

KPVI

Ch. 6

(Operates satellite KJWY, Jackson, WY)

Network Service: NBC.

Licensee: Oregon Trail Broadcasting Co., 1500 Foremaster Lane, Las Vegas, NV 89101.

Studio: 902 E. Sherman St., Pocatello, ID 83201.

Mailing Address: Box 667, Pocatello, ID 83204-0667.

Phone: 208-232-6666. **Fax:** 208-233-6678.

E-mail: kpvitv@kpvi.com

Technical Facilities: Channel No. 6 (82-88 MHz). Authorized power: 100-kw visual, 17.4-kw aural. Antenna: 1530-ft. above av. terrain, 619-ft. above ground, 6857-ft. above sea level.

Latitude 42° 55' 14.50"
Longitude 112° 20' 44.00"

Transmitter: SE 1/4 of SW 1/4 of SE 1/2 of Section 3, T6S, R35E.

Digital Facilities: Channel No. 23 (524-530 MHz). Power: 505-kw max. visual. Antenna: 1484-ft. above av. terrain, 531-ft. above ground.

Latitude 42° 55' 15.00"
Longitude 112° 20' 44.00"

FCC Digital File Number: BPCDT-19991029AAY. Granted: December 2, 1999.

Note: Latitude and longitude coordinates shown are based on the North American Datum of 1927 (NAD 27) as currently required by the Mass Media Bureau of the FCC.

Satellite Earth Stations: Andrew, 4.5-meter C-band; Andrew, 7.5-meter C-band; RCA, Ku-band; Avantek receivers.

News Services: AP, CNN Newsource, NBC News Channel.

Ownership: Sunbelt Communications Co. (Group Owner).

Began Operation: April 26, 1974. Sale to Ambassador Media Corp. from Futura Corp. approved by FCC October 25, 1983. Sale to present owner by Ambassador approved September 29, 1995.

Represented (sales): Blair Television.

Represented (legal): Drinker Biddle & Reath LLP.

Represented (engineering): du Treil, Lundin & Rackley Inc.; D. L. Markley & Associates Inc.

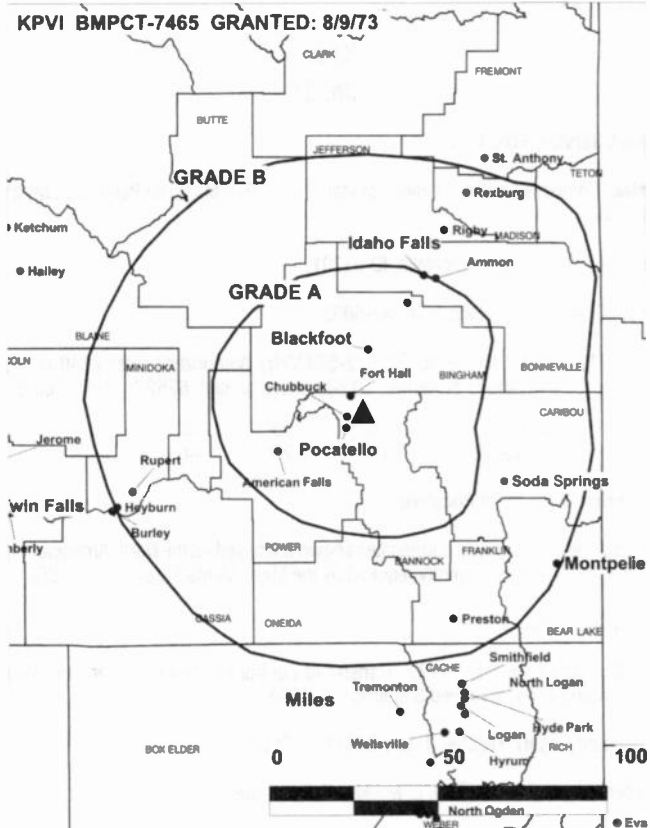
Personnel:

Bill Fouch, General Manager.

Patrick Fisher, National Sales Manager.

Robin Estopinal, Chief Engineer.

Jim Showers, Program & Promotion Director.



© 2001 Warren Communications News

Beverly Rogers, Marketing Director.

Highest 30 Sec. Rate: \$700.

City of License: Pocatello. **Station DMA:** Idaho Falls-Pocatello. **Rank:** 164.

Circulation © 2000 Nielsen. Coverage based on Nielsen study.

Grand Total	Cable TV Households	Non-cable TV Households	Total TV Households
Estimated Station Totals*	53,980	45,050	99,030
Average Weekly Circulation (2000)	39,688	25,646	65,334
Average Daily Circulation (2000)			38,416
Station DMA Total	Cable TV Households	Non-cable TV Households	Total TV Households
Estimated Station Totals*	50,180	40,500	90,680
Average Weekly Circulation (2000)	39,346	24,969	64,315
Average Daily Circulation (2000)			38,076
Other DMA Total	Cable TV Households	Non-cable TV Households	Total TV Households
Estimated Station Totals*	3,800	4,550	8,350
Average Weekly Circulation (2000)	342	677	1,019
Average Daily Circulation (2000)			340

*Estimated station totals are sums of the Nielsen TV and Cable TV household estimates for each county in which the station registers viewing of more than 5% as per the Nielsen Survey Methods.

Idaho—Twin Falls

KMVT
Ch. 11

Network Service: CBS.

Licensee: Catamount-Idaho License LLC, 71 East Ave., Norwalk, CT 06850.

Studio: 1100 Blue Lakes N, Twin Falls, ID 83301.

Phone: 208-733-1100. **Fax:** 208-733-4649.

E-mail: webmaster@kmvt.com

Web Site: http://www.kmvt.com

Technical Facilities: Channel No. 11 (198-204 MHz). Authorized power: 316-kw visual, 3.8-kw aural. Antenna: 1060-ft. above av. terrain, 668-ft. above ground, 4971-ft. above sea level.

Latitude 42° 43' 48"
Longitude 114° 24' 52"

Transmitter: Flat Top Butte, 11-mi. N of city.

Digital Facilities: Channel No. 16 (482-488 MHz). Power: 50-kw max. visual. Antenna: 932-ft. above av. terrain, 480-ft. above ground.

Latitude 42° 43' 47"
Longitude 114° 24' 52"

FCC Digital File Number: BPCDT-19991012ABD. Granted: November 30, 1999.

Note: Latitude and longitude coordinates shown are based on the North American Datum of 1927 (NAD 27) as currently required by the Mass Media Bureau of the FCC.

Satellite Earth Stations: GE, 3-meter Ku-band; Harris, 6.1-meter C-band; Scientific-Atlanta, 4.5-meter C-band; Scientific-Atlanta, 7-meter C-band; Harris, M/A-Com, Scientific-Atlanta receivers.

News Service: AP.

Ownership: Catamount Broadcast Group (Group Owner).

Began Operation: May 30, 1955. Sale to present owner by KMVT Broadcasting Inc. approved by FCC February 24, 1998. Sale to KMVT Broadcasting Inc. by Western Broadcasting Co. approved by FCC January 6, 1984 (*Television Digest*, Vol. 23:44). Sale to Western (Dale Moore) by KLIX Corp. (A. L. Glasmann family) approved by FCC December 16, 1970. Previous sale by Frank C. Carman-Grant Wrathall interests approved by FCC March 7, 1956 (Vol. 11:31; 12:10).

Represented (sales): Katz Continental Television; Canadian Communications Co.

Represented (legal): Cohn & Marks.

Personnel:

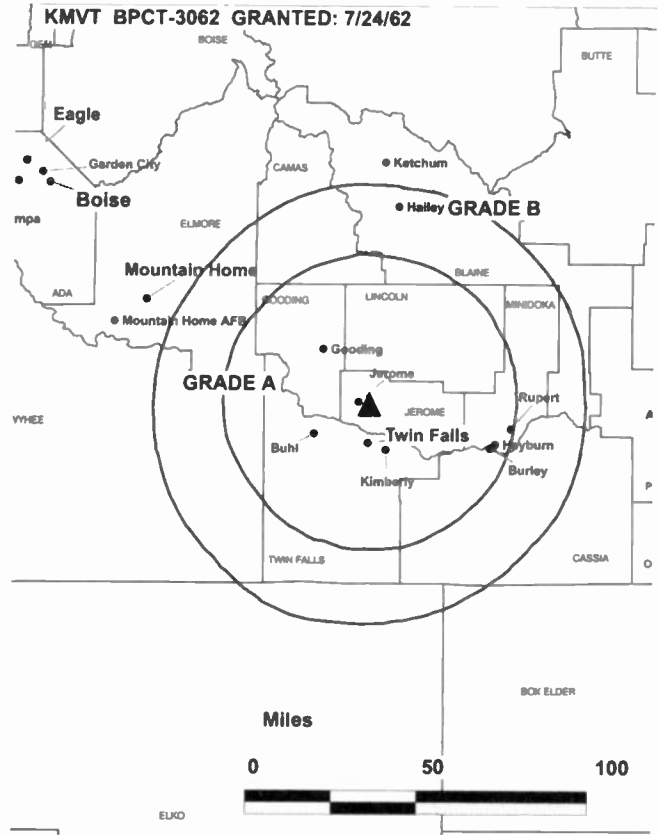
Lee Paul Wagner, General Manager.

Ernie Pendergraft, Chief Engineer.

Shawn Bariqar, News Director.

George Brown, Program Director.

Kandy Jenkins, Promotion & Marketing Director.



© 2001 Warren Communications News

Berva Dawn Nesbit, Business Manager.

Tom Frank, Production Manager.

Highest 30 Sec. Rate: \$475.

City of License: Twin Falls. **Station DMA:** Twin Falls. **Rank:** 188.

Circulation © 2000 Nielsen. Coverage based on Nielsen study.

Grand Total	Cable TV Households	Non-cable TV Households	Total TV Households
Estimated Station Totals*	31,580	28,650	60,230
Average Weekly Circulation (2000)	23,275	18,738	42,014
Average Daily Circulation (2000)			27,619
Station OMA Total	Cable TV Households	Non-cable TV Households	Total TV Households
Estimated Station Totals*	31,580	24,000	55,580
Average Weekly Circulation (2000)	23,275	18,394	41,670
Average Daily Circulation (2000)			27,508
Other OMA Total	Cable TV Households	Non-cable TV Households	Total TV Households
Estimated Station Totals*	0	4,650	4,650
Average Weekly Circulation (2000)	0	344	344
Average Daily Circulation (2000)			112

* Estimated station totals are sums of the Nielsen TV and Cable TV household estimates for each county in which the station registers viewing of more than 5% as per the Nielsen Survey Methods.

Idaho—Twin Falls

KXTF
Ch. 35

Network Service: FOX.

Licensee: Falls Broadcasting Co., 1500 Foremaster Lane, Las Vegas, NV 89101.

Studio: 1061 Blue Lakes Blvd. N, Twin Falls, ID 83301.

Phone: 208-733-0035. **Fax:** 208-733-0160.

Technical Facilities: Channel No. 35 (596-602 MHz). Authorized power: 96-kw max. visual. Antenna: 537-ft. above av. terrain, 95-ft. above ground, 4380-ft. above sea level.

Latitude 42° 43' 42"
Longitude 114° 24' 43"

Transmitter: Flat Top Butte, 5.2-mi. E of Jerome County, ID.

Digital Facilities: Channel No. 34 (590-596 MHz). Power: 53-kw max. visual. Antenna: 499-ft. above av. terrain, 59-ft. above ground.

Latitude 42° 43' 42"
Longitude 114° 24' 43"

FCC Digital File Number: BPCDT-19991029AGF (pending).

Note: Latitude and longitude coordinates shown are based on the North American Datum of 1927 (NAD 27) as currently required by the Mass Media Bureau of the FCC.

Ownership: Sunbelt Communications Co. (Group Owner).

Began Operation: June 1, 1989. Sale to present owner from Ambassador Media Corp. approved by FCC September 29, 1995.

Represented (sales): Petry Television Inc.

Represented (legal): Hopkins & Sutter.

Represented (engineering): du Treil, Lundin & Rackley Inc.

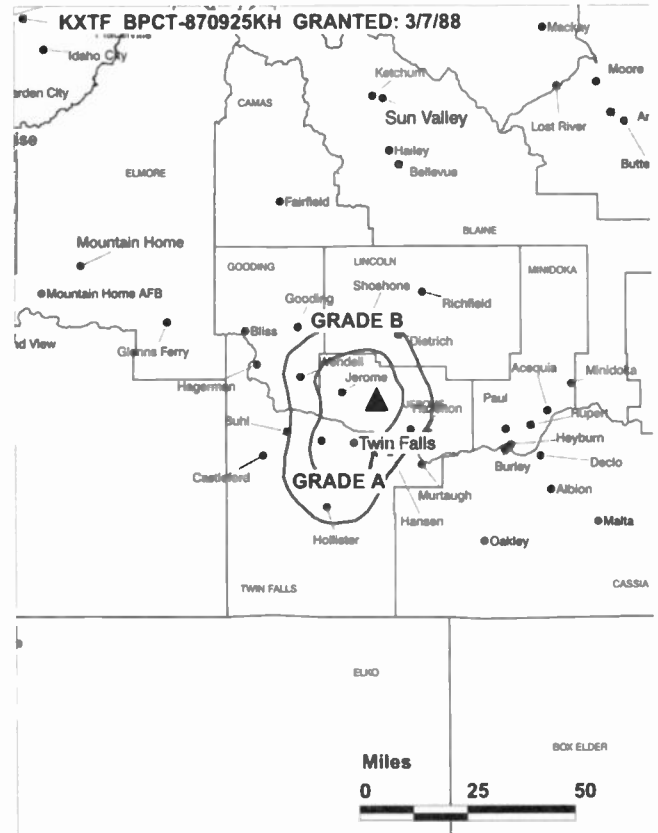
Personnel:

Bill Fouch, General Manager.

Robin Estopinal, Chief Engineer.

Rates: On request.

City of License: Twin Falls. **Station DMA:** Twin Falls. **Rank:** 188.

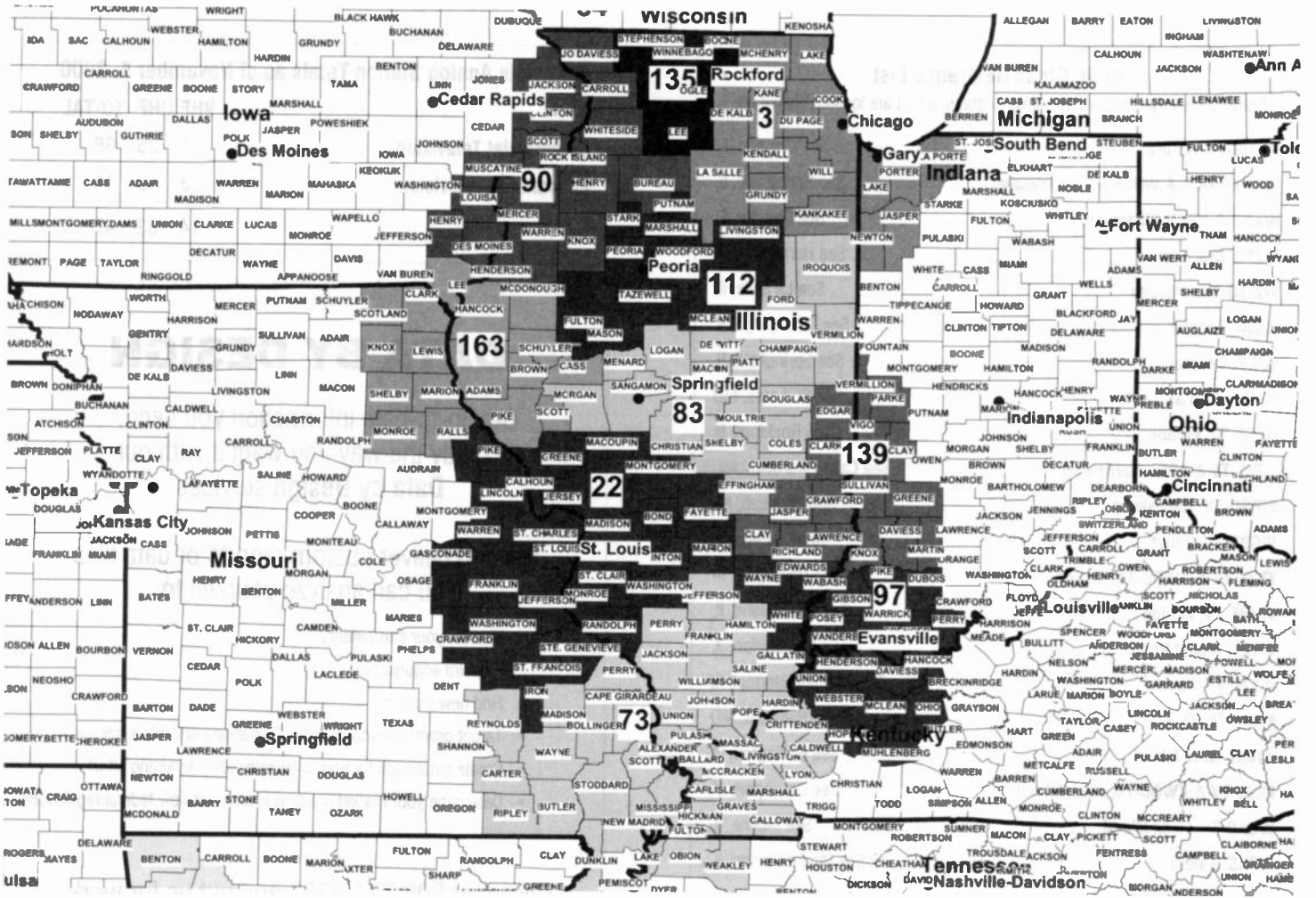


© 2001 Warren Communications News

Circulation © 2000 Nielsen. Coverage based on Nielsen study.

Grand Total	Cable TV Households	Non-cable TV Households	Total TV Households
Estimated Station Totals*	31,580	22,420	54,000
Average Weekly Circulation (2000)	12,579	9,381	21,959
Average Daily Circulation (2000)			7,433
Station OMA Total	Cable TV Households	Non-cable TV Households	Total TV Households
Estimated Station Totals*	31,580	22,420	54,000
Average Weekly Circulation (2000)	12,579	9,381	21,959
Average Daily Circulation (2000)			7,433

*Estimated station totals are sums of the Nielsen TV and Cable TV household estimates for each county in which the station registers viewing of more than 5% as per the Nielsen Survey Methods.



© 2001 Warren Communications News

MARKET	NIelsen OMA TV HOUSEHOLDS	RANK	MARKET AREA COMMERCIAL STATIONS
Chicago, IL	3,244,850	3	WBBM-TV (2), WCIU-TV (26), WCPX (38), WEHS-TV (60), WFLD (32), WGB0-TV (66), WGN-TV (9), WJYS (62), WLS-TV (7), WMAQ-TV (5), WPWR-TV (50), WSNS-TV (44), WWTO-TV (35)
St. Louis, MO	1,121,410	22	KDNL-TV (30), KMOV (4), KNLC (24), KPLR-TV (11), KSDK (5), KTVI (2), WHSL (46)
Paducah, KY-Cape Girardeau, MO-Harrisburg-Mount Vernon	376,780	73	KBSI (23), KFVS-TV (12), KPOB-TV (15), WDKA (49), WPSD-TV (6), WPXS (13), WSIL-TV (3), WTCT (27)
Champaign & Springfield-Decatur, IL	345,420	83	WAND (17), WBUI (23), WCCU (27), WCFN (49), WCIA (3), WICD (15), WICS (20), WRSP-TV (55)
Cedar Rapids-Waterloo-Dubuque, IA	307,310	89	KCRG-TV (9), KFAX (28), KFXB (40), KGAN (2), KPXR (48), KWKB (20), KWWL (7)
Davenport, IA-Rock Island-Moline, IL	303,370	90	KJMH (26), KLJB-TV (18), KWQC-TV (6), WHBF-TV (4), WQAD-TV (8)
Evansville, IN	276,070	97	WAZE-TV (19), WEHT (25), WEVV (44), WFIE-TV (14), WTVW (7)
Peoria-Bloomington, IL	231,350	112	WAOE (59), WEEK-TV (25), WHOI (19), WMBD-TV (31), WYZZ-TV (43)
Rockford, IL	169,550	135	WIFR (23), WQRF-TV (39), WREX-TV (13), WTVO (17)
Terre Haute, IN	157,290	139	WBAK-TV (38), WTHI-TV (10), WTWO (2)
Quincy, IL-Hannibal, MO-Keokuk, IA	111,140	163	KHQA-TV (7), WGEN-TV (10), WTJR (16)

State Cross Reference List

Communities that receive programs of stations that are located elsewhere.

WEHS-TV, Aurora	See Chicago, IL
WCFN, WICS & WRSP-TV, Champaign	See Springfield, IL
WAND & WBUI, Champaign	See Decatur, IL
WJYS, Chicago	See Hammond, IN
WWTO-TV, Chicago	See La Salle, IL
WCIA, Decatur	See Champaign, IL
WICS, Decatur	See Springfield, IL
WHSL, East St. Louis	See St. Louis, MO
WIFR-TV, Freeport	See Rockford, IL
KFVS-TV & KBSI, Harrisburg	See Cape Girardeau, MO
WPSD-TV, Harrisburg	See Paducah, KY
WGBO-TV, Joliet	See Chicago, IL
KLJB-TV & KWQC-TV, Moline	See Davenport, IA
WHBF-TV, Moline	See Rock Island, IL
WTCT, Mount Vernon	See Marion, IL
WYZZ-TV, Peoria	See Bloomington-Normal, IL
KHQA-TV, Quincy	See Hannibal, MO
KJMH, Rock Island	See Burlington, IA
KLJB-TV & KWQC-TV, Rock Island	See Davenport, IA
WQAD-TV, Rock Island	See Moline, IL
WPXS, Salem	See Mount Vernon, IL
WAND & WBUI, Springfield	See Decatur, IL
WCIA & WICD, Springfield	See Champaign, IL
WCIA, Urbana	See Champaign, IL

Illinois Analog Station Totals as of November 1, 2000

	VHF	UHF	TO-TAL
Commercial Television	11	25	36
Educational Television	3	8	11
	14	33	47

DATA BY DESIGN

Get up-to-date information you need,
exactly the way you want it with our
Data by Design services.

We can deliver custom reports or data files
you can analyze yourself to:

- > Monitor your competitors
- > Pinpoint acquisitions
- > Find new markets
- > Target promotions to specific TV stations or cable systems
- > Create databases for your own sales and marketing effort
- > Determine your market position in terms of new federal regulations

Call us at 800.771.9202 and put us for work
for you today!

Illinois—Bloomington-Normal-Peoria

WYZZ-TV Ch. 43

Network Service: FOX.

Licensee: WYZZ Licensee Inc., 10706 Beaver Dam Rd., Cockeysville, MD 21030.

Studio: 2714 E. Lincoln St., Bloomington, IL 61704.

Phone: 309-661-6343. **Fax:** 309-663-4374.

Technical Facilities: Channel No. 43 (644-650 MHz). Authorized power: 1200-kw max. & 1070-kw horizontal visual, 200-kw horizontal aural. Antenna: 1007-ft. above av. terrain, 970-ft. above ground, 1747-ft. above sea level.

Latitude 40° 38' 45"
Longitude 89° 10' 45"

Holds CP for change to 5000-kw max. visual, 965-ft. above av. terrain, 977-ft. above ground, 1717-ft. above sea level. BPCT-950629KR.

Transmitter: 1-mi. NW of Congerville.

FCC Proposed Digital Channel Number: Ch. 28.

Note: Latitude and longitude coordinates shown are based on the North American Datum of 1927 (NAD 27) as currently required by the Mass Media Bureau of the FCC.

Satellite Earth Stations: AFC, 3-meter Ku-band; Block, 3-meter C-band; United Satellite Systems, 3-meter C-band; RCA, Scientific-Atlanta receivers.

Ownership: Sinclair Broadcast Group Inc. (Group Owner).

Began Operation: October 18, 1982. Sale to Bloomington ComCo Inc. approved by FCC June 14, 1985. Sale to present owner approved by FCC April 30, 1996.

Represented (sales): Harrington, Righter & Parsons Inc.

Represented (legal): Shaw Pittman.

Represented (engineering): Cohen, Dippell & Everist PC.

Personnel:

Neal E. Davis, Station Manager & Sales Director.

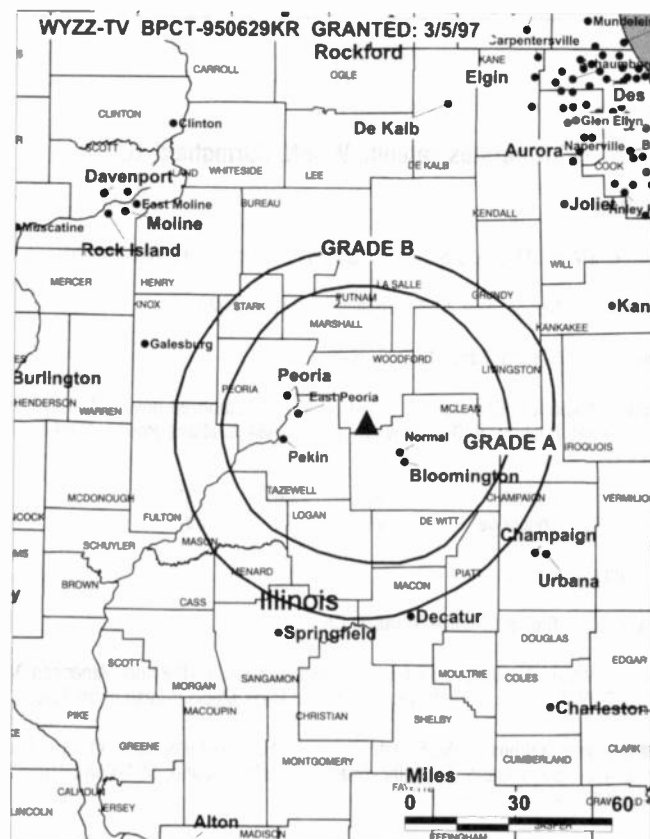
Sal Scallise, Local Sales Manager.

Debra Noe, National Sales Manager.

Will Shears, Chief Engineer.

Highest 30 Sec. Rate: \$3500.

City of License: Bloomington. **Station DMA:** Peoria-Bloomington. **Rank:** 112.



© 2001 Warren Communications News

Circulation © 2000 Nielsen. Coverage based on Nielsen study.

Grand Total	Cable TV Households	Non-cable TV Households	Total TV Households
Estimated Station Totals*	215,950	104,300	320,250
Average Weekly Circulation (2000)	106,072	35,925	141,997
Average Daily Circulation (2000)			54,342
Station DMA Total	Cable TV Households	Non-cable TV Households	Total TV Households
Estimated Station Totals*	162,340	64,960	227,300
Average Weekly Circulation (2000)	97,410	28,261	125,671
Average Daily Circulation (2000)			48,300
Other DMA Total	Cable TV Households	Non-cable TV Households	Total TV Households
Estimated Station Totals*	53,610	39,340	92,950
Average Weekly Circulation (2000)	8,662	7,664	16,326
Average Daily Circulation (2000)			6,042

*Estimated station totals are sums of the Nielsen TV and Cable TV household estimates for each county in which the station registers viewing of more than 5% as per the Nielsen Survey Methods.

Illinois—Champaign

WCIA
Ch. 3

(Operates satellite WCFN, Springfield, IL)

Network Service: CBS.

Licensee: MWT-N LLC, 509 S. Neil St., Box 20, Champaign, IL 61824-0020.

Studio: 509 S. Neil St., Box 20, Champaign, IL 61824-0020.

Phone: 217-356-8333. **Fax:** 217-373-3648.

Technical Facilities: Channel No. 3 (60-66 MHz). Authorized power: 100-kw visual, 20-kw aural. Antenna: 940-ft. above av. terrain, 984-ft. above ground, 1704-ft. above sea level.

Latitude 40° 06' 23"
Longitude 88° 26' 59"

Transmitter: Seymour.

FCC Proposed Digital Channel Number: Ch. 48.

Note: Latitude and longitude coordinates shown are based on the North American Datum of 1927 (NAD 27) as currently required by the Mass Media Bureau of the FCC.

Satellite Earth Stations: ADM, 6-meter C-band; AFC, 3.7-meter Ku-band; Scientific-Atlanta, 4.6-meter C-band; Scientific-Atlanta, 7-meter C-band; M/A-Com, Microdyne, Scientific-Atlanta receivers.

News Services: AP, UPI.

Ownership: Midwest Television Inc. (Group Owner).

Began Operation: November 14, 1953. Sale pending to Nexstar Broadcasting Co.

Represented (sales): Blair Television.

Represented (legal): Covington & Burling.

Represented (engineering): du Treil, Lundin & Rackley Inc.

Personnel:

Perry Chester, Vice President & General Manager.

Dick Livesay, General Sales Manager.

David Nagel, National Sales Manager.

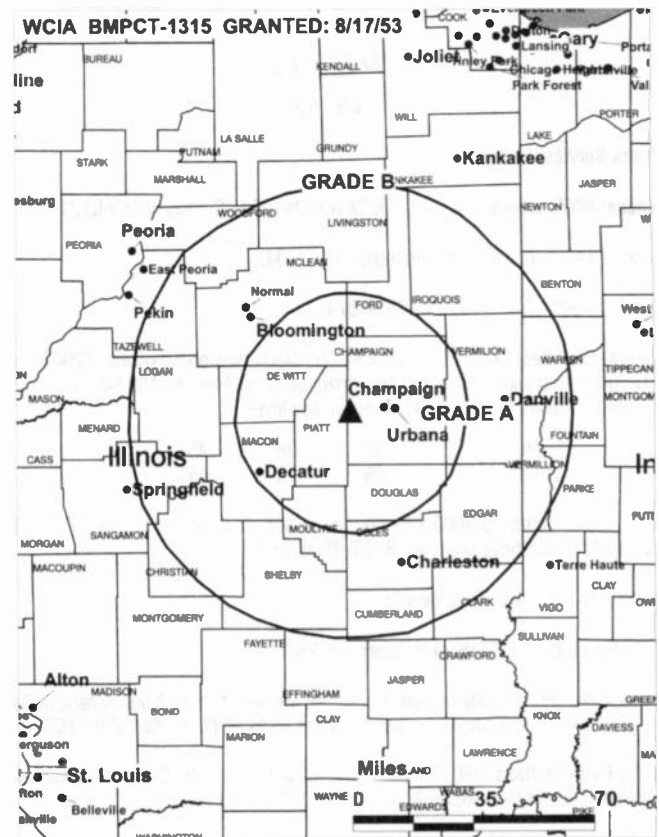
John Paul, News Director.

Richard L. Adams, Informational Programming Manager.

Brad Hampton, Chief Engineer.

Brian Stumph, Production Manager.

Diane Droege, Promotion Director.



© 2001 Warren Communications News

Rates: On request.

City of License: Champaign. **Station DMA:** Champaign & Springfield-Decatur. **Rank:** 83.

Circulation © 2000 Nielsen. Coverage based on Nielsen study.

Grand Total	Cable TV Households	Non-cable TV Households	Total TV Households
Estimated Station Totals*	347,360	115,920	463,280
Average Weekly Circulation (2000)	195,709	48,332	244,041
Average Daily Circulation (2000)			143,190
Station DMA Total	Cable TV Households	Non-cable TV Households	Total TV Households
Estimated Station Totals*	240,210	79,940	320,150
Average Weekly Circulation (2000)	157,214	39,265	196,479
Average Daily Circulation (2000)			121,252
Other DMA Total	Cable TV Households	Non-cable TV Households	Total TV Households
Estimated Station Totals*	107,150	35,980	143,130
Average Weekly Circulation (2000)	38,495	9,067	47,562
Average Daily Circulation (2000)			21,939

* Estimated station totals are sums of the Nielsen TV and Cable TV household estimates for each county in which the station registers viewing of more than 5% as per the Nielsen Survey Methods.

Illinois—Champaign

WICD Ch. 15 (Satellite of WICS, Springfield, IL)

Network Service: NBC.

Licensee: Sinclair Communications Inc., 10706 Beaver Dam Rd., Cockeysville, MD 21030.

Studio: 250 Country Fair Dr., Champaign, IL 61821.

Phone: 217-351-8500. **Fax:** 217-351-6056.

Technical Facilities: Channel No. 15 (476-482 MHz). Authorized power: 555-kw max. visual. Antenna: 1316-ft. above av. terrain, 1309-ft. above ground, 1972-ft. above sea level.

Latitude 40° 04' 10"
Longitude 87° 54' 45"

Transmitter: 3.75-mi. N, 2.15-mi. W of Homer.

FCC Proposed Digital Channel Number: Ch. 41.

Note: Latitude and longitude coordinates shown are based on the North American Datum of 1927 (NAD 27) as currently required by the Mass Media Bureau of the FCC.

Multichannel TV Sound: Stereo only.

Satellite Earth Stations: Harris, 3-meter Ku-band; Harris, 6-meter Ku-band; United Satellite Systems, 5-meter Ku & C-band; United Satellite Systems receivers.

News Service: AP.

Ownership: Sinclair Broadcast Group Inc. (Group Owner).

Began Operation: April 23, 1959. Changed to Ch. 15 from Ch. 33 and increased power July 25, 1967. Sale to Guy Gannett Publishing Co. by Plains Television Partnership approved by FCC August 4, 1994 (*Television Digest*, Vol. 34:34). Sale to present owner from Guy Gannett Communications approved by FCC April 5, 1999. (Vol. 38:36, 37). Sale to Smith Acquisition Corp. cancelled (Vol. 40:12).

Represented (sales): Katz Continental Television.

Represented (engineering): Denny & Associates PC.

Personnel:

Les Vann, Vice President & Station Manager.

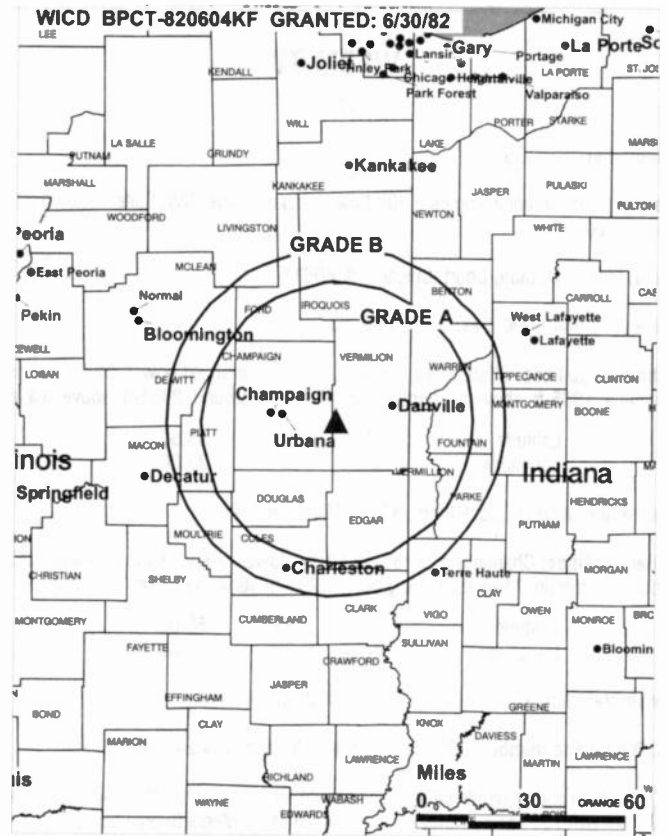
Gary Hackler, Local Sales Manager.

Mark Statzer, Chief Engineer.

Grant Utti, News Director.

J. D. Mayes, Promotion Director.

Jeff Schlindwein, Business Manager.



© 2001 Warren Communications News

Highest 30 Sec. Rate: \$2500.

City of License: Champaign. **Station DMA:** Champaign & Springfield-Decatur. **Rank:** 83.

Circulation © 2000 Nielsen. Coverage based on Nielsen study.

Grand Total	Cable TV Households	Non-cable TV Households	Total TV Households
Estimated Station Totals*	130,510	80,470	210,980
Average Weekly Circulation (2000)	77,848	29,152	107,000
Average Daily Circulation (2000)			50,152
Station DMA Total	Cable TV Households	Non-cable TV Households	Total TV Households
Estimated Station Totals*	110,600	37,290	147,890
Average Weekly Circulation (2000)	74,817	20,218	95,034
Average Daily Circulation (2000)			46,208
Other DMA Total	Cable TV Households	Non-cable TV Households	Total TV Households
Estimated Station Totals*	19,910	43,180	63,090
Average Weekly Circulation (2000)	3,032	8,934	11,966
Average Daily Circulation (2000)			3,945

* Estimated station totals are sums of the Nielsen TV and Cable TV household estimates for each county in which the station registers viewing of more than 5% as per the Nielsen Survey Methods.

Illinois—Chicago

WBBM-TV Ch. 2

Network Service: CBS.

Licensee: CBS Broadcasting Inc., 600 New Hampshire Ave. NW, Suite 1200, Washington, DC 20037.

Studio: 630 N. McClurg Court, Chicago, IL 60611.

Phone: 312-944-6000. **Fax:** 312-943-7193.

Technical Facilities: Channel No. 2 (54-60 MHz). Authorized power: 55.24-kw visual. Antenna: 1365-ft. above av. terrain, 1457-ft. above ground, 2051-ft. above sea level.

Latitude 41° 53' 55.50"
Longitude 87° 37' 23.00"

Transmitter: John Hancock Bldg., 875 N. Michigan Ave.

Digital Facilities: Channel No. 3 (60-66 MHz). Power: 3-kw visual. Antenna: 1201-ft. above av. terrain, 1198-ft. above ground, 1791-ft. above sea level.

Latitude 41° 53' 56.00"
Longitude 87° 37' 23.00"

Transmitter: John Hancock Bldg., 875 N. Michigan Ave.

FCC Digital File Number: BPCDT-980427KJ. Granted: July 24, 1998.

Note: Latitude and longitude coordinates shown are based on the North American Datum of 1927 (NAD 27) as currently required by the Mass Media Bureau of the FCC.

AM Affiliate: WBBM, 50-kw, 780 kHz.

FM Affiliate: WBBM-FM, 10.5-kw, 96.3 MHz (No. 242), 560-ft.

News Services: AP, City News, UPI.

Ownership: Viacom International Inc. (Group Owner).

Began Operation: August 1, 1940. Initially broadcast as W9XBK; changed to WBKB September 6, 1946; sold to CBS February 9, 1953 (*Television Digest*, Vol. 9:7). Purchase of CBS by present owner approved by FCC May 3, 2000.

Represented (sales): CBS Television Stations National Sales.

Personnel:

Walter DeHaven, Vice President & General Manager.

Susan McEldoon, Sales Director.

Craig Koppman, General Sales Manager.

Marty Schack, National Sales Manager.

Craig Hume, News Director.

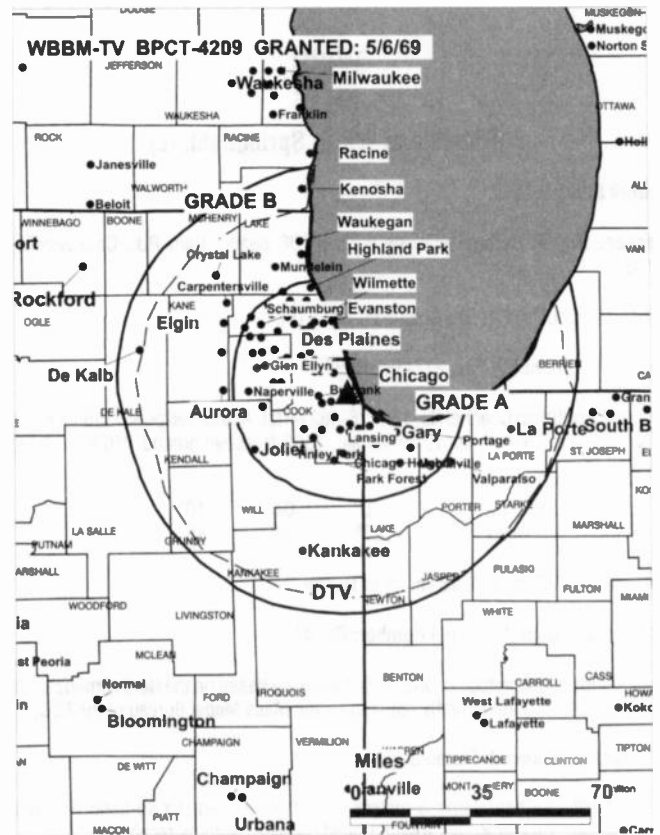
Danice Kern, Interim News Director.

David Gittens, Planning & Administration Director.

Camille Johnston, Communications Director.

Chuck DeCourt, Technical Operations Director.

Monroe Anderson, Station Services & Community Affairs Director.



© 2001 Warren Communications News

Karen Yellen Dillon, Marketing Manager.

James Berman, Programming & Research Director.

Charles Kolmann, Advertising & Promotion Director.

Rates: On request.

City of License: Chicago. **Station DMA:** Chicago. **Rank:** 3.

Circulation © 2000 Nielsen. Coverage based on Nielsen study.

Grand Total	Cable TV Households	Non-cable TV Households	Total TV Households
Estimated Station Totals*	2,269,710	1,171,940	3,441,650
Average Weekly Circulation (2000)	1,430,412	718,956	2,149,368
Average Daily Circulation (2000)			988,580
Station DMA Total	Cable TV Households	Non-cable TV Households	Total TV Households
Estimated Station Totals*	2,088,430	1,116,280	3,204,710
Average Weekly Circulation (2000)	1,404,902	709,325	2,114,227
Average Daily Circulation (2000)			976,985
Other DMA Total	Cable TV Households	Non-cable TV Households	Total TV Households
Estimated Station Totals*	181,280	55,660	236,940
Average Weekly Circulation (2000)	25,510	9,630	35,141
Average Daily Circulation (2000)			11,594

*Estimated station totals are sums of the Nielsen TV and Cable TV household estimates for each county in which the station registers viewing of more than 5% as per the Nielsen Survey Methods.

Illinois—Chicago

WCIU-TV Ch. 26

Network Service: Independent.

Licensee: Weigel Broadcasting Co., 26 N. Halsted St., Chicago, IL 60661-2108.

Studio: 26 N. Halsted St., Chicago, IL 60661-2108.

Phone: 312-705-2600. **Fax:** 312-705-2656.

E-mail: wciutv@aol.com

Technical Facilities: Channel No. 26 (542-548 MHz). Authorized power: 2000-kw max. visual, 200-kw max. aural. Antenna: 1555-ft. above av. terrain, 1707-ft. above ground, 2302-ft. above sea level.

Latitude 41° 52' 44"
Longitude 87° 38' 10"

Holds CP for change to 5000-kw max. visual, 1549-ft. above av. terrain, 1552-ft. above ground, 2146-ft. above sea level. BPCT-960202KE.

Transmitter: Sears Bldg., 233 S. Wacker Dr.

FCC Proposed Digital Channel Number: Ch. 27.

Note: Latitude and longitude coordinates shown are based on the North American Datum of 1927 (NAD 27) as currently required by the Mass Media Bureau of the FCC.

News Services: City News, Reuters TV, UPI.

Ownership: Weigel Broadcasting Co. (Group Owner).

Began Operation: February 6, 1964.

Represented (sales): Harrington, Righter & Parsons, Inc.

Represented (legal): Cohn & Marks.

Represented (engineering): du Treil, Lundin & Rackley.

Personnel:

Howard Shapiro, Chairman.

Norman Shapiro, President.

Neal Sabin, Vice President.

Fred Weintraub, Station Manager.

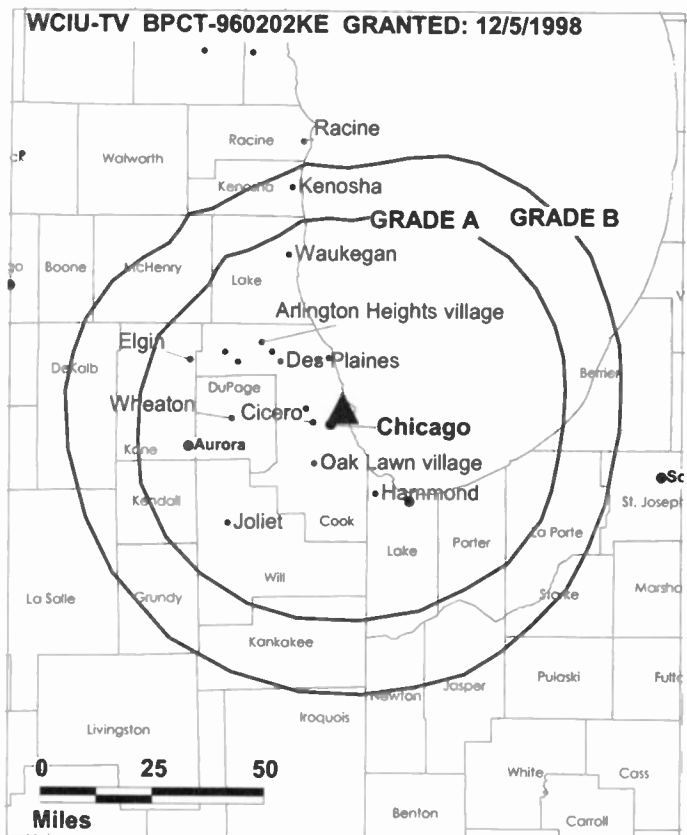
Diana Fernandez, Local Sales Manager.

Brad Lesak, National Sales Manager.

Bernard Hoelting, Chief Engineer.

Tim Weish, Promotion Director.

Dick Garb, Business Manager.



© 2001 Warren Communications News

Renee Genova, Production Manager.

Rates: On request.

City of License: Chicago. **Station DMA:** Chicago. **Rank:** 3.

Circulation © 2000 Nielsen. Coverage based on Nielsen study.

Grand Total	Cable TV Households	Non-cable TV Households	Total TV Households
Estimated Station Totals*	2,088,430	1,127,490	3,215,920
Average Weekly Circulation (2000)	473,800	342,864	816,665
Average Daily Circulation (2000)			267,529
Station DMA Total	Cable TV Households	Non-cable TV Households	Total TV Households
Estimated Station Totals*	2,088,430	1,107,620	3,196,050
Average Weekly Circulation (2000)	473,800	339,702	813,502
Average Daily Circulation (2000)			267,210
Other DMA Total	Cable TV Households	Non-cable TV Households	Total TV Households
Estimated Station Totals*	0	19,870	19,870
Average Weekly Circulation (2000)	0	3,162	3,162
Average Daily Circulation (2000)			319

* Estimated station totals are sums of the Nielsen TV and Cable TV household estimates for each county in which the station registers viewing of more than 5% as per the Nielsen Survey Methods.

Illinois—Chicago

WCPX Ch. 38

Network Service: PAX.

Licensee: Paxson Chicago License Inc., 601 Clearwater Park Rd., West Palm Beach, FL 33401.

Studio: 38 S. Peoria St., Chicago, IL 60607.

Phone: 312-433-3838. **Fax:** 312-433-3839.

Technical Facilities: Channel No. 38 (614-620 MHz). Authorized power: 5000-kw max. & 1260-kw horizontal visual, 500-kw max. & 126-kw horizontal aural. Antenna: 1250-ft. above av. terrain, 1450-ft. above ground, 2049-ft. above sea level.

Latitude 41° 53' 55.50"
Longitude 87° 37' 23.00"

Holds CP for change to 1434-ft. above av. terrain, 1429-ft. above ground, 593-ft. above sea level. BPCT-19990922AAU.

Transmitter: John Hancock Bldg., 875 N. Michigan Ave.

Digital Facilities: Channel No. 43 (644-650 MHz). Power: 200-kw max. visual. Antenna: 1673-ft. above av. terrain, 1667-ft. above ground.

Latitude 41° 52' 44.00"
Longitude 87° 38' 08.00"

Transmitter: John Hancock Building.

FCC Digital File Number: BPCDT-990824KE (pending).

Note: Latitude and longitude coordinates shown are based on the North American Datum of 1927 (NAD 27) as currently required by the Mass Media Bureau of the FCC.

Ownership: Paxson Communications Corp. (Group Owner).

Began Operation: May 31, 1976. Sale to present owner by Christian Communications of Chicagoland approved by FCC August 11, 1998 (Television Digest, Vol. 38:5).

Represented (legal): Dow, Lohnes & Albertson PLLC.

Personnel:

Jerry K. Rose, President & General Manager.

Phillip E. Mowbray, Operations Director.

David Oseland, Program Director.

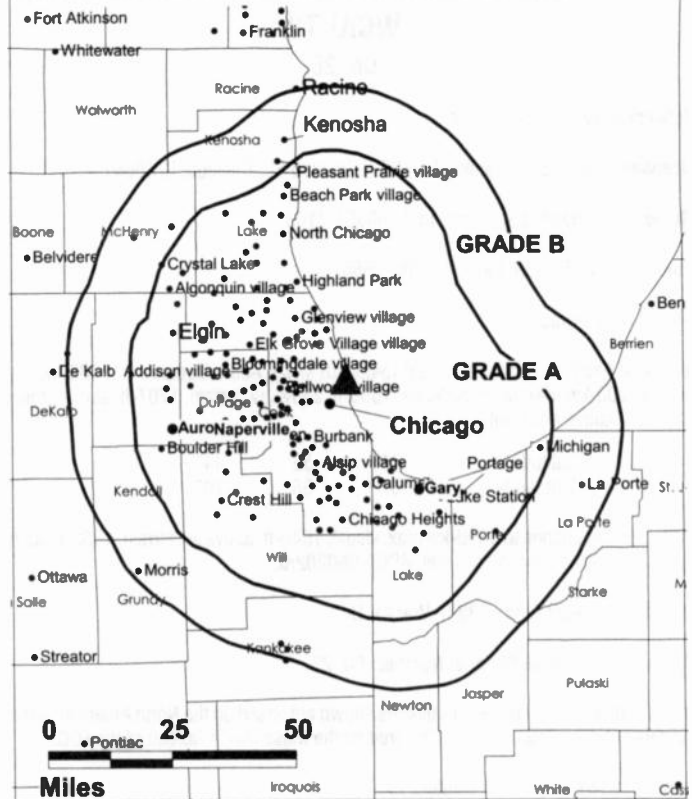
Kevin San Hamel, General Sales Manager.

Norm Block, Chief Engineer.

James Nichols, Controller.

Highest 30 Sec. Rate: \$140.

WCPX BPCT-19990922AAU GRANTED: 4/28/00



City of License: Chicago. **Station DMA:** Chicago. **Rank:** 3.

Circulation © 2000 Nielsen. Coverage based on Nielsen study.

Grand Total	Cable TV Households	Non-cable TV Households	Total TV Households
Estimated Station Totals*	2,091,230	1,130,760	3,221,990
Average Weekly Circulation (2000)	251,179	186,677	437,856
Average Daily Circulation (2000)			144,820
Station DMA Total	Cable TV Households	Non-cable TV Households	Total TV Households
Estimated Station Totals*	2,071,220	1,104,690	3,175,910
Average Weekly Circulation (2000)	249,762	184,591	434,353
Average Daily Circulation (2000)			144,320
Other DMA Total	Cable TV Households	Non-cable TV Households	Total TV Households
Estimated Station Totals*	20,010	26,070	46,080
Average Weekly Circulation (2000)	1,417	2,085	3,503
Average Daily Circulation (2000)			500

*Estimated station totals are sums of the Nielsen TV and Cable TV household estimates for each county in which the station registers viewing of more than 5% as per the Nielsen Survey Methods.

Illinois—Aurora-Chicago

WEHS-TV Ch. 60

Network Service: HSN.

Licensee: USA Broadcasting, 2425 Olympic Blvd., 6th Floor, Santa Monica, CA 90404.

Studio: 77 W. Wacker Dr., Chicago, IL.

Mailing Address: 4255 Westbrook Dr., Suite 219, Aurora, IL 60504.

Phone: 630-585-6060. **Fax:** 630-585-6175.

E-mail: keith.wilson@cwixmail.com

Technical Facilities: Channel No. 60 (746-752 MHz). Authorized power: 5000-kw max. visual, 1000-kw max. aural. Antenna: 1621-ft. above av. terrain, 1625-ft. above ground, 2220-ft. above sea level.

Latitude	41°	52'	44"
Longitude	87°	38'	10"

Holds CP for change to 1681-ft. above av. terrain, 1680-ft. above ground, 2274-ft. above sea level. BPCT-960708KF.

Transmitter: Sears Tower, 233 S. Wacker Dr., Chicago.

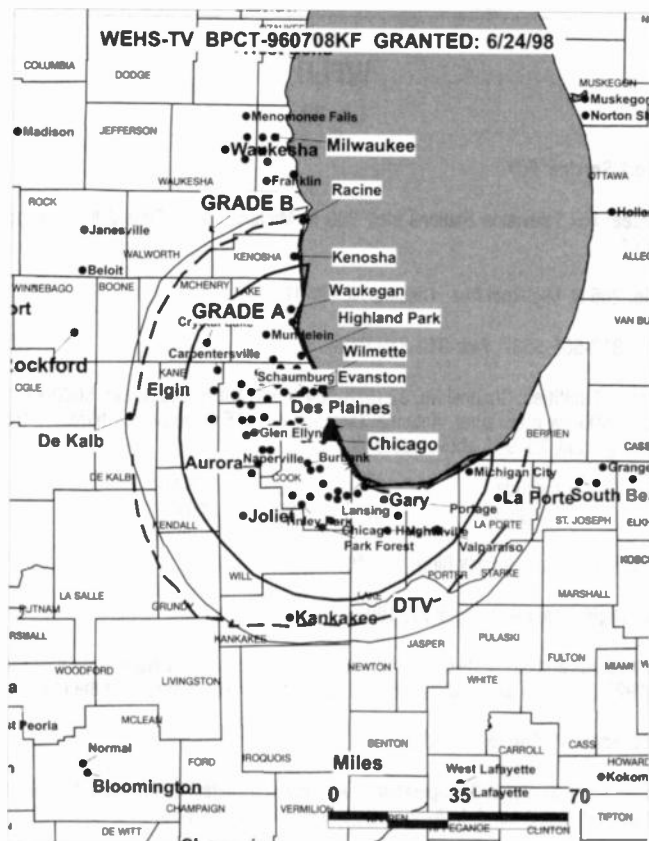
Digital Facilities: Channel No. 59 (740-746 MHz). Power: 200-kw max. visual. Antenna: 1621-ft. above av. terrain, 1624-ft. above ground, 2218-ft. above sea level.

Latitude	41°	52'	44"
Longitude	87°	38'	10"

Transmitter: Sears Tower, S. Wacker Dr. & Jackson Blvd.

FCC Digital File Number: BPCDT-980806KF. Granted: October 20, 1999.

Note: Latitude and longitude coordinates shown are based on the North American Datum of 1927 (NAD 27) as currently required by the Mass Media Bureau of the FCC.



© 2001 Warren Communications News

Satellite Earth Station: 6.5-meter C-band.

Ownership: USA Broadcasting (Group Owner).

Began Operation: April 20, 1982. Sale to Silver King by Newsweb Corp. (Fred Eychaner, et al.) approved by FCC December 4, 1986 (Television Digest, Vol. 26:44).


Personnel:

Keith Wilson, General Manager.

Rates: On request.

City of License: Aurora. **Station DMA:** Chicago. **Rank:** 3.

Nielsen Data: Not Available.



NEED BROADCAST TV OR CABLE TV DATA
FROM THE FACTBOOK ON TAPE OR DISKETTE?
NEED CUSTOMIZED REPORTS?

Call Warren Communications News
Data By Design Dept. **800-771-9202**

Illinois—Chicago

WFLD Ch. 32

Network Service: FOX.

Licensee: Fox Television Stations Inc., 205 N. Michigan Ave., Suite 200, Chicago, IL 60601.

Studio: 205 N. Michigan Ave., Chicago, IL 60601.

Phone: 312-565-5532. **Fax:** 312-819-0420.

Technical Facilities: Channel No. 32 (578-584 MHz). Authorized power: 5000-kw max. visual, 500-kw max. aural. Antenna: Directional, 1415-ft. above av. terrain, 1456-ft. above ground, 2049-ft. above sea level.

Latitude	41°	53'	55.50"
Longitude	87°	37'	23.00"

Transmitter: John Hancock Bldg., 875 N. Michigan Ave.

Began Digital Operation: April 27, 1999.

Note: Latitude and longitude coordinates shown are based on the North American Datum of 1927 (NAD 27) as currently required by the Mass Media Bureau of the FCC.

Multichannel TV Sound: Stereo only.

Satellite Earth Stations: 3 in operation, 2 Andrew, 4.5-meter Ku & C-band; Scientific-Atlanta, 11-meter C-band; M/A-Com, Scientific-Atlanta receivers.

News Services: Fox NewsEdge, Newsource.

Ownership: Fox Television Stations Inc. (Group Owner).

Began Operation: January 4, 1966. FCC approved formation of new company combining original licensee Field Communications with Kaiser Broadcasting May 9, 1973 (*Television Digest*, Vol. 12:32, 13:18). Sale back to Field approved by FCC June 22, 1977 (Vol. 16:15; 17:26). Sale to Metromedia by Field approved by FCC February 17, 1983 (Vol. 22:23, 35, 47). Sale to present owner by Metromedia approved by FCC November 14, 1985.

Represented (sales): Petry Television Inc.

Personnel:

Stacey Marks-Bronner, Vice President & General Manager.

John Nuck, Vice President, Programming & Administration.

James Marketti, Vice President, Creative Services.

Debra Juarez, Vice President & News Director.

Dwain Schoonover, Vice President, Engineering.

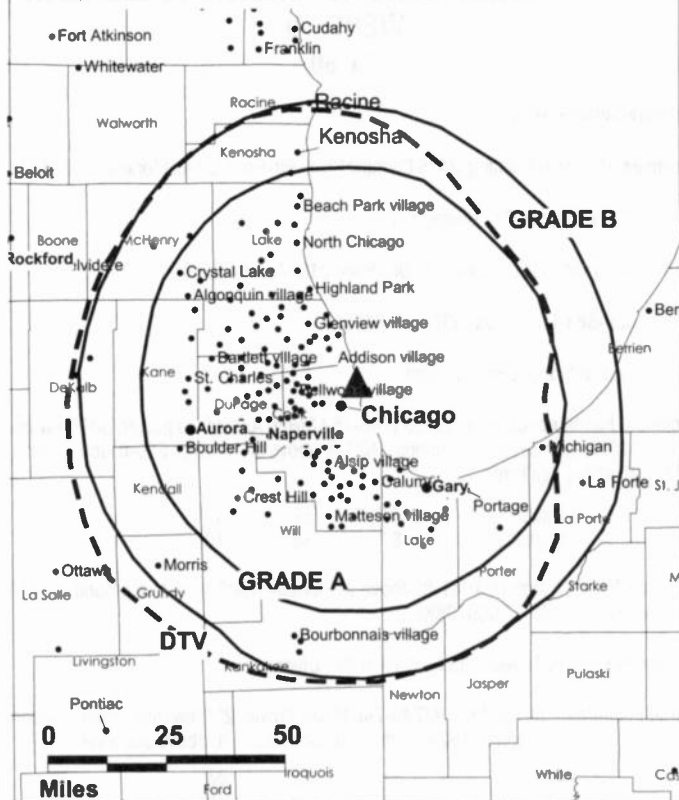
Deborah Carpenter, Vice President & General Sales Manager.

Randy King, Operations Manager.

Ed Villareal, News Operations Manager.

Renee Stapleton, Finance Director.

WFLD BMPCT-810925KF GRANTED: 10/9/81



© 2001 Warren Communications News

Wanda Wells, Public Affairs Manager.

Lisa Pizana, Traffic Director.

Rates: On request.

City of License: Chicago. **Station DMA:** Chicago. **Rank:** 3.

Circulation © 2000 Nielsen. Coverage based on Nielsen study.

Grand Total	Cable TV Households	Non-cable TV Households	Total TV Households
Estimated Station Totals*	2,265,780	1,201,250	3,467,030
Average Weekly Circulation (2000)	1,351,928	713,465	2,065,393
Average Daily Circulation (2000)			868,321
Station DMA Total	Cable TV Households	Non-cable TV Households	Total TV Households
Estimated Station Totals*	2,088,430	1,116,280	3,204,710
Average Weekly Circulation (2000)	1,314,635	700,209	2,014,843
Average Daily Circulation (2000)			852,976
Other DMA Total	Cable TV Households	Non-cable TV Households	Total TV Households
Estimated Station Totals*	177,350	84,970	262,320
Average Weekly Circulation (2000)	37,293	13,256	50,550
Average Daily Circulation (2000)			15,344

* Estimated station totals are sums of the Nielsen TV and Cable TV household estimates for each county in which the station registers viewing of more than 5% as per the Nielsen Survey Methods.

Illinois—Chicago

WFLD-DT Ch. 31

Network Service: FOX.

Licensee: Fox Television Stations Inc., 5151 Wisconsin Ave. NW, Washington, DC 20016.

Studio: 205 N. Michigan Ave., Suite 200, Chicago, IL 60601.

Phone: 312-565-5532.

Digital Facilities: Channel No. 31 (572-578 MHz). Authorized power: 200-kw max. visual. Antenna: 1555-ft. above ground, 2149-ft. above sea level.

Latitude	41°	52'	44.00"
Longitude	87°	38'	10.00"

Transmitter: Sears Tower, 233 S. Wacker Dr.

Note: Latitude and longitude coordinates shown are based on the North American Datum of 1927 (NAD 27) as currently required by the Mass Media Bureau of the FCC.

Ownership: Fox Television Stations Inc. (Group Owner).

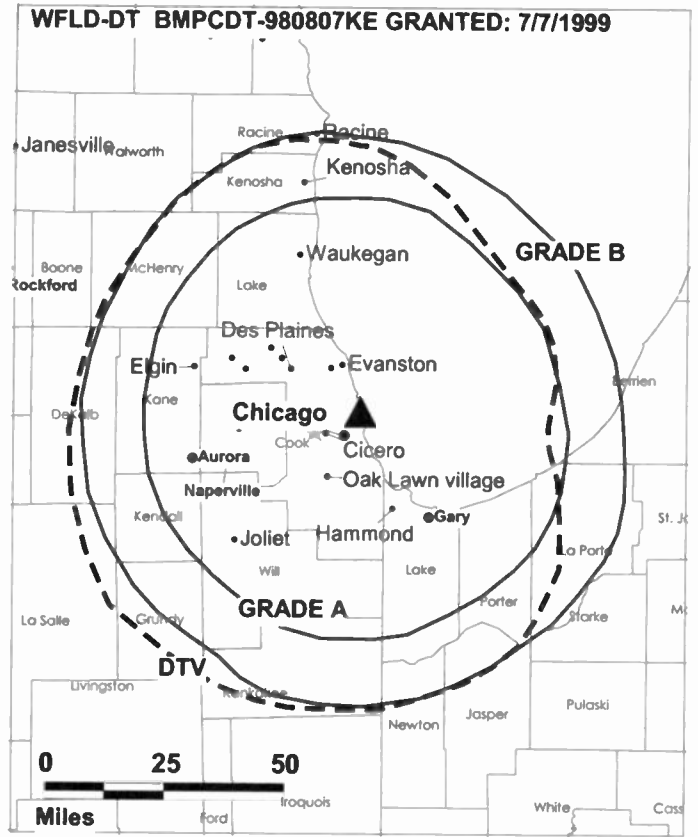
Began Digital Operation: April 27, 1999.

Personnel:

Stacy Marks-Bronner, General Manager.

Craig Strom, Chief Engineer.

Rates: On request.



© 2001 Warren Communications News

City of License: Chicago. **Station DMA:** Chicago. **Rank:** 3.

Illinois—Joliet-Chicago

WGBO-TV Ch. 66

Network Service: Univision.

Licensee: WGBO License Partnership GP, 1901 Avenue of the Stars, Suite 680, Los Angeles, CA 90067.

Studio: 541 N. Fairbanks Court, Suite 1100, Chicago, IL 60611.

Phone: 312-670-1000. **Fax:** 312-494-6492.

Technical Facilities: Channel No. 66 (782-788 MHz). Authorized power: 5000-kw max. visual, 500-kw max. aural. Antenna: 1308-ft. above av. terrain, 1512-ft. above ground, 2107-ft. above sea level.

Latitude 41° 53' 56"
Longitude 87° 37' 23"

Transmitter: John Hancock Bldg., 875 N. Michigan Ave., Chicago.

FCC Proposed Digital Channel Number: Ch. 53.

Note: Latitude and longitude coordinates shown are based on the North American Datum of 1927 (NAD 27) as currently required by the Mass Media Bureau of the FCC.

Satellite Earth Stations: Paracclipse, 3.9-meter C-band; Scientific-Atlanta, 5-meter C-band; Chapparral, Scientific-Atlanta receivers.

News Services: AP, CNN Newsource, Reuters TV.

Ownership: Univision Communications Inc. (Group Owner).

Began Operation: September 18, 1981. Sale to Grant Broadcasting approved by FCC October 30, 1985. Transfer to Combined Broadcasting Inc. approved by FCC June 8, 1988. Sale to Perenchio TV Inc. by Combined Broadcasting Inc. approved by FCC July 15, 1994 (Television Digest, Vol. 34:20).

Represented (legal): Shaw Pittman.

Personnel:

Bert Medina, Vice President & General Manager.

Andrew Wallace, General Sales Manager.

Laura de la Mata, Local Sales Manager.

Shari Valentine, National Sales Manager.

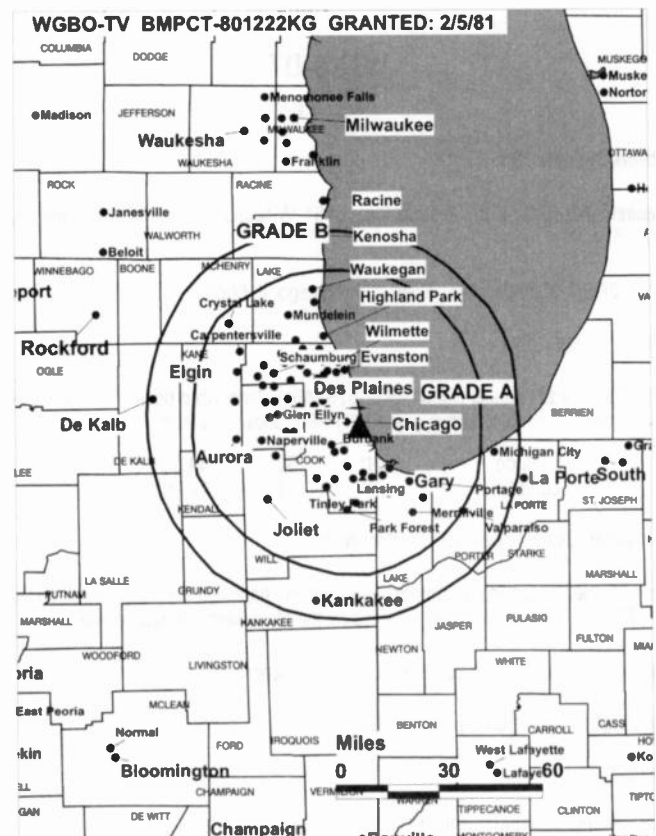
Juanita Davis, Marketing Research Director.

Rebecca Lewin, Production Manager.

Gary Shultz, Chief Engineer.

Doug Becker, Traffic Manager.

Luis Alberto Gonzalez, News Director.



© 2001 Warren Communications News

Michael O'Malley, Controller.

Luisa Echeverria, Community Affairs Director.

Rates: On request.

City of License: Joliet. **Station DMA:** Chicago. **Rank:** 3.

Circulation © 2000 Nielsen. Coverage based on Nielsen study.

Grand Total	Cable TV Households	Non-cable TV Households	Total TV Households
Estimated Station Totals*	0	893,460	893,460
Average Weekly Circulation (2000)	0	93,840	93,840
Average Daily Circulation (2000)			42,215
Station DMA Total	Cable TV Households	Non-cable TV Households	Total TV Households
Estimated Station Totals*	0	893,460	893,460
Average Weekly Circulation (2000)	0	93,840	93,840
Average Daily Circulation (2000)			42,215

*Estimated station totals are sums of the Nielsen TV and Cable TV household estimates for each county in which the station registers viewing of more than 5% as per the Nielsen Survey Methods.

Illinois—Chicago

WGN-TV Ch. 9

Network Service: WBN.

Licensee: WGN Continental Broadcasting Co., 2501 Bradley Place, Chicago, IL 60618-4718.

Studio: 2501 Bradley Place, Chicago, IL 60618-4718.

Phone: 773-528-2311.

E-mail: wgmtvnews@tribune.com

Web Site: http://www.wgmtv.com

Technical Facilities: Channel No. 9 (186-192 MHz). Authorized power: 112-kw visual, 4.34-kw aural. Antenna: 1360-ft. above av. terrain, 1359-ft. above ground, 1952-ft. above sea level.

Latitude 41° 53' 55.50"
Longitude 87° 37' 23.00"

Transmitter: John Hancock Bldg., 875 N. Michigan Ave.

Digital Facilities: Channel No. 19 (500-506 MHz). Power: 475-kw max. visual. Antenna: 1486-ft. above av. terrain, 1483-ft. above ground.

Latitude 41° 52' 44.00"
Longitude 87° 38' 10.00"

FCC Digital File Number: BPCDT-19991005ABF (pending).

Note: Latitude and longitude coordinates shown are based on the North American Datum of 1927 (NAD 27) as currently required by the Mass Media Bureau of the FCC.

Multichannel TV Sound: Stereo and separate audio program.

Satellite Earth Stations: Andrew, 4.5-meter Ku & C-band; RCA, 5-meter Ku-band; Scientific-Atlanta, 10-meter C-band; M/A-Com, Scientific-Atlanta, Standard Communications receivers.

AM Affiliate: WGN, 50-kw, 720 kHz.

News Services: AP, City News, CNN Newsource.

Ownership: Tribune Broadcasting Co. (Group Owner).

Began Operation: April 5, 1948.

Represented (sales): TeleRep Inc.

Represented (legal): Sidley & Austin.

Personnel:

John Vitanovec, Vice President & General Manager.

Robert J. Ramsey, Station Manager.

Mark Boe, Sales Director.

Dominic Mancuso, Local Sales Manager.

Al Connor, Local Sales Manager.

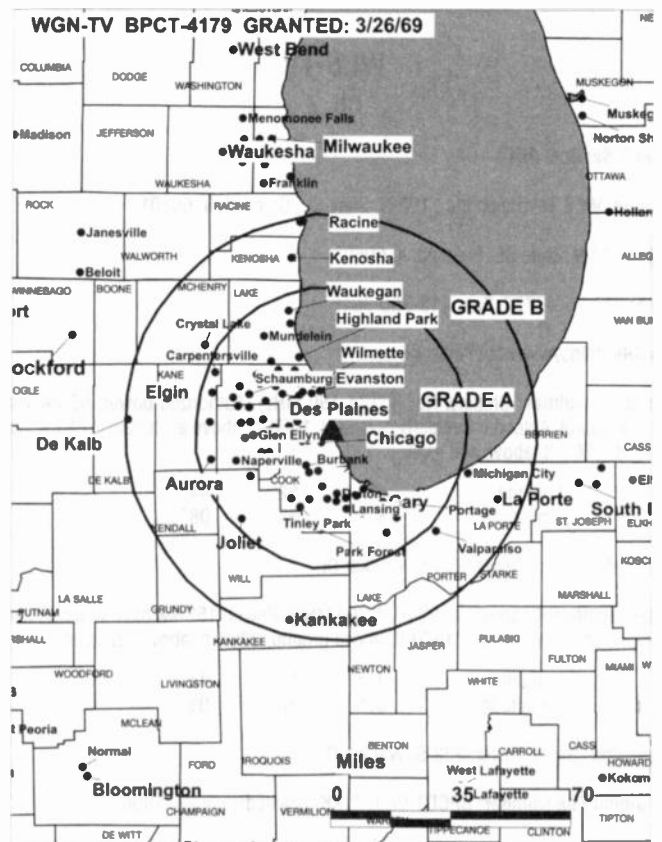
Jeff Shaw, National Sales Manager.

Tim McNamara, National Sales Manager.

Glen Callanan, Regional Sales Manager.

John Poelking, Finance Director.

Carol Fowler, News Director.



© 2001 Warren Communications News

Charlie Schumacher, Assistant News Director.

Anthony Colosimo, Sports Sales Manager.

Marc Drazin, Engineering Director.

Bob Vorwald, Production Director.

Merri Dee, Community Relations Director.

Jane Hayden, Traffic Director.

Rates: On request.

City of License: Chicago. **Station DMA:** Chicago. **Rank:** 3.

Circulation © 2000 Nielsen. Coverage based on Nielsen study.

Grand Total	Cable TV Households	Non-cable TV Households	Total TV Households
Estimated Station Totals*	38,957,560	6,440,500	45,398,060
Average Weekly Circulation (2000)	5,850,440	1,247,146	7,097,586
Average Daily Circulation (2000)			1,880,702
Station DMA Total	Cable TV Households	Non-cable TV Households	Total TV Households
Estimated Station Totals*	2,088,430	1,116,280	3,204,710
Average Weekly Circulation (2000)	1,315,356	765,716	2,081,073
Average Daily Circulation (2000)			921,315
Other DMA Total	Cable TV Households	Non-cable TV Households	Total TV Households
Estimated Station Totals*	36,869,130	5,324,220	42,193,350
Average Weekly Circulation (2000)	4,535,084	481,430	5,016,513
Average Daily Circulation (2000)			959,388

*Estimated station totals are sums of the Nielsen TV and Cable TV household estimates for each county in which the station registers viewing of more than 5% as per the Nielsen Survey Methods.

Illinois—Chicago

WLS-TV Ch. 7

Network Service: ABC.

Licensee: WLS Television Inc., 190 N. State St., Chicago, IL 60601.

Studio: 190 N. State St., Chicago, IL 60601.

Phone: 312-750-7777. **Fax:** 312-750-7015.

Web Site: <http://www.abc7chicago.com>

Technical Facilities: Channel No. 7 (174-180 MHz). Authorized power: 55-kw visual, 11.2-kw aural. Antenna: Circularly polarized, 1688-ft. above av. terrain, 1710-ft. above ground, 2305-ft. above sea level.

Latitude 41° 52' 44"
Longitude 87° 38' 08"

Transmitter: Sears Tower, 233 S. Wacker Dr.

Digital Facilities: Channel No. 52 (698-704 MHz). Power: 152-kw max. visual. Antenna: 1663-ft. above av. terrain, 1670-ft. above ground, 2264-ft. above sea level.

Latitude 41° 52' 44"
Longitude 87° 38' 08"

Transmitter: Sears Tower, 233 S. Wacker Dr.

FCC Digital File Number: BPCDT-980501KK. Granted: July 23, 1998.

Note: Latitude and longitude coordinates shown are based on the North American Datum of 1927 (NAD 27) as currently required by the Mass Media Bureau of the FCC.

Multichannel TV Sound: Stereo and separate audio program.

Satellite Earth Stations: Transmit/receive Andrew, 5.6-meter Ku-band; Andrew, 7.3-meter C-band; Avantek receivers.

AM Affiliates: WLS, 50-kw, 890 kHz; WMVP, 50-kw, 1000 kHz; WRDZ, 4.5-kw, 1300 kHz.

FM Affiliate: WXCD, 4.4-kw, 94.7 MHz (No. 234), 1529-ft.

News Services: AP, City News, UPI.

Ownership: Disney Enterprises Inc. (Group Owner).

Began Operation: October 13, 1943. Transferred as WENR-TV in merger of American Broadcasting Co. with United Paramount Theatres Corp. (American Broadcasting Companies). Sold to Capital Cities Communications in 1986. The Walt Disney Co. purchased Capital Cities Communications in 1996.

Represented (sales): ABC-TV Network Sales.

Represented (engineering): Smith & Fisher.

Personnel:

Emily Barr, President & General Manager.

Ed Pearson, General Sales Manager.

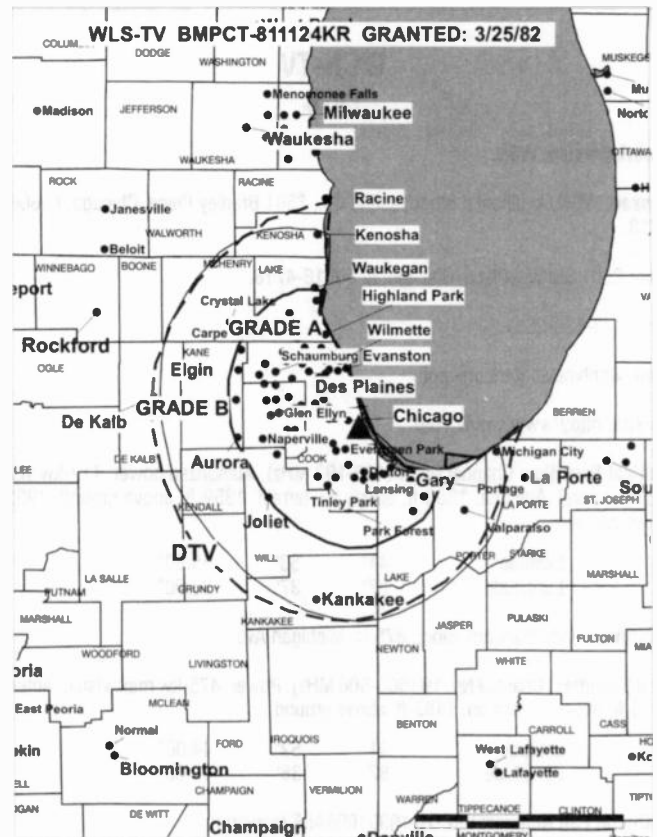
Nancy Sergey, Local Sales Manager.

Richard Vedder, National Sales Manager, East.

Kal Hassan, Engineering Director.

Fran Preston, Programming Director.

Eric Lerner, News Director.



Jennifer Graves, Assistant News Director.

Richard Bensignore, Controller.

Donetta Thomas, Business Manager, News.

William Campbell, Public Affairs Director.

Helen Crawley, Research Director.

Crystal Smith Androvett, Creative Services Director.

Rates: On request.

City of License: Chicago. **Station DMA:** Chicago. **Rank:** 3.

Circulation © 2000 Nielsen. Coverage based on Nielsen study.

Grand Total	Cable TV Households	Non-cable TV Households	Total TV Households
Estimated Station Totals*	2,304,400	1,210,390	3,514,790
Average Weekly Circulation (2000)	1,804,512	916,197	2,720,709
Average Daily Circulation (2000)			1,629,354
Station DMA Total	Cable TV Households	Non-cable TV Households	Total TV Households
Estimated Station Totals*	2,088,430	1,116,280	3,204,710
Average Weekly Circulation (2000)	1,719,601	894,569	2,614,171
Average Daily Circulation (2000)			1,583,268
Other DMA Total	Cable TV Households	Non-cable TV Households	Total TV Households
Estimated Station Totals*	215,970	94,110	310,080
Average Weekly Circulation (2000)	84,911	21,628	106,539
Average Daily Circulation (2000)			46,086

*Estimated station totals are sums of the Nielsen TV and Cable TV household estimates for each county in which the station registers viewing of more than 5% as per the Nielsen Survey Methods.

Illinois—Chicago

WMAQ-TV Ch. 5

Network Service: NBC.

Licensee: NBC Subsidiary (WMAQ-TV) Inc., NBC Tower, 454 N. Columbus Dr., Chicago, IL 60611-5555.

Studio: NBC Tower, 454 N. Columbus Dr., Chicago, IL 60611.

Phone: 312-836-5555. **Fax:** 312-527-4825.

E-mail: nbc5chi@nbc.com

Web Site: <http://www.nbc5.com/>

Technical Facilities: Channel No. 5 (76-82 MHz). Authorized power: 40.1-kw visual, 8-kw aural. Antenna: 1307-ft. above av. terrain, 1317-ft. above ground, 1909-ft. above sea level.

Latitude 41° 53' 55.50"
Longitude 87° 37' 23.00"

Holds CP for change to 20-kw max. visual, 1621-ft. above av. terrain, 1621-ft. above ground, 2215-ft. above sea level, lat. 41° 52' 44", long. 87° 38' 10". BPCT-920910KE.

Transmitter: Sears Tower, 233 S. Wacker Dr.

Digital Facilities: Channel No. 29 (560-566 MHz). Power: 350-kw max. visual. Antenna: 1667-ft. above av. terrain, 1663-ft. above ground.

Latitude 41° 52' 44.00"
Longitude 87° 38' 10.00"

FCC Digital File Number: BPCDT-20000207AAR (pending).

Note: Latitude and longitude coordinates shown are based on the North American Datum of 1927 (NAD 27) as currently required by the Mass Media Bureau of the FCC.

Multichannel TV Sound: Stereo only.

Satellite Earth Stations: Transmit/receive Harris, 6.1-meter Ku-band; Comtech, 3.5-meter Ku-band; Harris, 3.5-meter Ku-band; Harris, 6.1-meter C-band; Scientific-Atlanta, 7-meter C-band; Scientific-Atlanta, Standard Components receivers.

SNG Mobile Dish: Hubcom, Ku-band.

News Services: AP, City News, Nexus, UPI.

Ownership: National Broadcasting Co. (Group Owner).

Began Operation: January 7, 1949.

Personnel:

Lawrence Wert, President & General Manager.

Patricia Golden, Vice President, Sales.

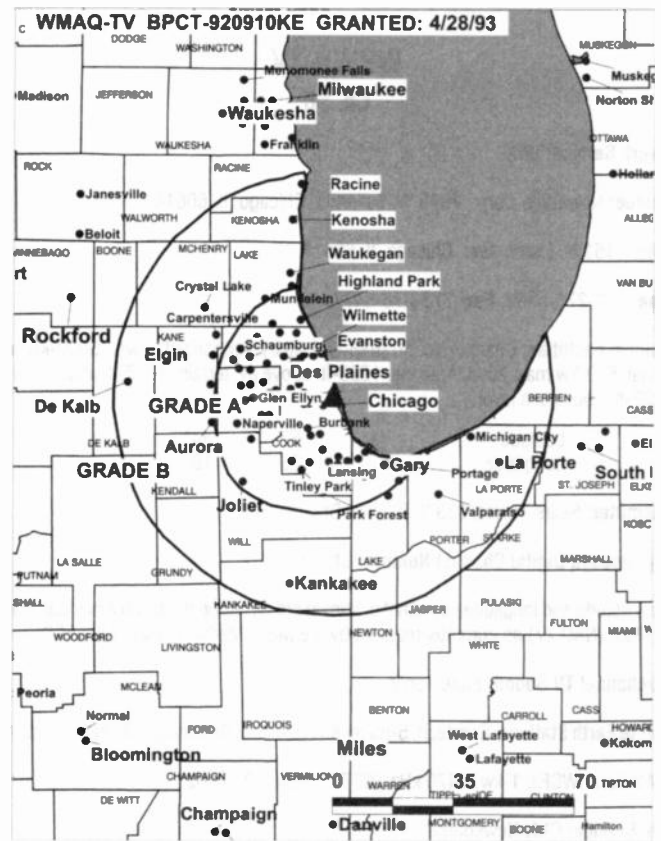
Frank Whittaker, Vice President, News.

Blake Bryant, Vice President, Advertising, Promotion & Creative Development.

Cheryl Pearson-McNeil, Station Relations Director.

Annie Echiverri, Promotion Manager.

David Gay, News Operations Manager.



© 2001 Warren Communications News

Scott Etheridge, Finance & Administration Director.

Thomas Powers, Broadcast Operations & Engineering Director.

Diana Borri, Communications & Broadcast Standards Director.

Rates: On request.

City of License: Chicago. **Station DMA:** Chicago. **Rank:** 3.

Circulation © 2000 Nielsen. Coverage based on Nielsen study.

Grand Total	Cable TV Households	Non-cable TV Households	Total TV Households
Estimated Station Totals*	2,269,710	1,177,490	3,447,200
Average Weekly Circulation (2000)	1,630,813	828,453	2,459,265
Average Daily Circulation (2000)			1,224,326
Station DMA Total	Cable TV Households	Non-cable TV Households	Total TV Households
Estimated Station Totals*	2,088,430	1,116,280	3,204,710
Average Weekly Circulation (2000)	1,585,659	817,982	2,403,640
Average Daily Circulation (2000)			1,206,305
Other DMA Total	Cable TV Households	Non-cable TV Households	Total TV Households
Estimated Station Totals*	181,280	61,210	242,490
Average Weekly Circulation (2000)	45,154	10,471	55,625
Average Daily Circulation (2000)			18,021

*Estimated station totals are sums of the Nielsen TV and Cable TV household estimates for each county in which the station registers viewing of more than 5% as per the Nielsen Survey Methods.

Illinois—Chicago-Gary, Indiana

WPWR-TV Ch. 50

Network Service: UPN.

Licensee: NewsWeb Corp., 1645 W. Fullerton, Chicago, IL 60614.

Studio: 2151 N. Elston Ave., Chicago, IL 60614.

Phone: 773-276-5050. **Fax:** 773-276-6477.

Technical Facilities: Channel No. 50 (686-692 MHz). Authorized power: 5000-kw max. visual, 500-kw max. aural. Antenna: 1623-ft. above av. terrain, 1627-ft. above ground, 2222-ft. above sea level.

Latitude 41° 52' 44"
Longitude 87° 38' 10"

Transmitter: Sears Tower, 233 S. Wacker Dr.

FCC Proposed Digital Channel Number: Ch. 51.

Note: Latitude and longitude coordinates shown are based on the North American Datum of 1927 (NAD 27) as currently required by the Mass Media Bureau of the FCC.

Multichannel TV Sound: Stereo only.

Satellite Earth Stations: Comtech, 5-meter Ku & C-band; Comtech, 7.3-meter C-band.

AM Affiliate: WCFJ, 1-kw, 1470 kHz; WSBC, 1-kw, 1240 kHz.

News Service: CNN Newsource.

Ownership: Fred Eychaner (Group Owner).

Began Operation: January 1, 1987. Sale to present owner by Channel 50 TV Corp. approved by FCC December 12, 1991.

Represented (sales): Blair Television.

Represented (legal): Holland & Knight.

Represented (engineering): E. Harold Munn Jr. & Associates Inc.; du Treil, Lundin & Rackley Inc.

Personnel:

Fred Eychaner, President.

Al DeVaney, General Manager.

Sara Horkavi, General Sales Manager.

Errol Gerber, Local Sales Manager.

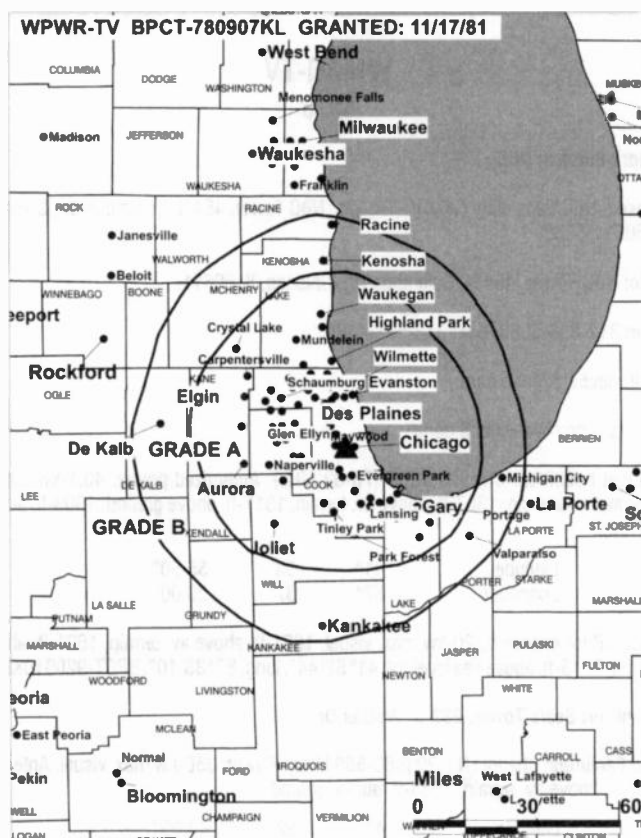
Tom Fele, Program Director.

Oliane Hannes, Promotion Director.

Karyn Seidal, Production Director.

Jay Johnson, Business Manager.

Bob Minor, Chief Engineer.



© 2001 Warren Communications News

Nadine Orkild, Traffic Manager.

Rates: On request.

City of License: Gary. **Station DMA:** Chicago. **Rank:** 3.

Circulation © 2000 Nielsen. Coverage based on Nielsen study.

Grand Total	Cable TV Households	Non-cable TV Households	Total TV Households
Estimated Station Totals*	2,130,770	1,180,350	3,311,120
Average Weekly Circulation (2000)	748,936	429,629	1,178,565
Average Daily Circulation (2000)			441,020
Station DMA Total	Cable TV Households	Non-cable TV Households	Total TV Households
Estimated Station Totals*	2,088,430	1,116,280	3,204,710
Average Weekly Circulation (2000)	743,516	424,178	1,167,694
Average Daily Circulation (2000)			438,691
Other DMA Total	Cable TV Households	Non-cable TV Households	Total TV Households
Estimated Station Totals*	42,340	64,070	106,410
Average Weekly Circulation (2000)	5,420	5,451	10,871
Average Daily Circulation (2000)			2,329

* Estimated station totals are sums of the Nielsen TV and Cable TV household estimates for each county in which the station registers viewing of more than 5% as per the Nielsen Survey Methods.

Illinois—Chicago

WSNS-TV Ch. 44

Network Service: Telemundo.

Licensee: Video 44, 430 W. Grant Place, Chicago, IL 60614.

Studio: 430 W. Grant Place, Chicago, IL 60614.

Phone: 773-929-1200. **Fax:** 773-929-8153.

Technical Facilities: Channel No. 44 (650-656 MHz). Authorized power: 4260-kw max. visual, 500-kw max. aural. Antenna: 1420-ft. above av. terrain, 1456-ft. above ground, 2049-ft. above sea level.

Latitude 41° 53' 55.50"
Longitude 87° 37' 23.00"

Holds CP for change to 5000-kw max. visual, 1549-ft. above av. terrain, 1545-ft. above ground, 2139-ft. above sea level, lat. 41° 52' 44", long. 87° 38' 10", transmitter to Sears Tower, 233 S. Wacker Dr. BPCT-990706KI.

Transmitter: Hancock Bldg., 875 N. Michigan Ave.

Digital Facilities: Channel No. 45 (656-662 MHz). Power: 467-kw max. visual. Antenna: 1549-ft. above av. terrain, 1545-ft. above ground.

Latitude 41° 52' 44.00"
Longitude 87° 38' 10.00"

FCC Digital File Number: BPCDT-19990903AAG (pending).

Note: Latitude and longitude coordinates shown are based on the North American Datum of 1927 (NAD 27) as currently required by the Mass Media Bureau of the FCC.

Satellite Earth Station: 7 in operation; 1.6-meter Ku & C-band; 3.3-meter Ku & C-band.

News Service: AP.

Ownership: Telemundo Holdings Inc. (Group Owner); National Subscription Television of Chicago Inc.

Began Operation: April 5, 1970. Granted subscription TV authorization February 22, 1980. Sale of interest to Oak Industries approved by FCC July 11, 1980 (**Television Digest**, Vol. 20:11). Began subscription TV operation September 22, 1980 (Vol. 20:36). Began Spanish language programming July 1, 1985 (Vol. 25:17). License renewal remanded by court (Vol. 30:16); license renewal denied (Vol. 30:39). Settlement agreement reached & license renewal approved by FCC April 2, 1993 (Vol. 31:30; 33:16). Sale of controlling interest to Telemundo Group Inc. approved by FCC February 2, 1996.

Represented (sales): Telemundo Network Sales.

Represented (legal): Hogan & Hartson LLP.

Represented (engineering): Hammett & Edison Inc.

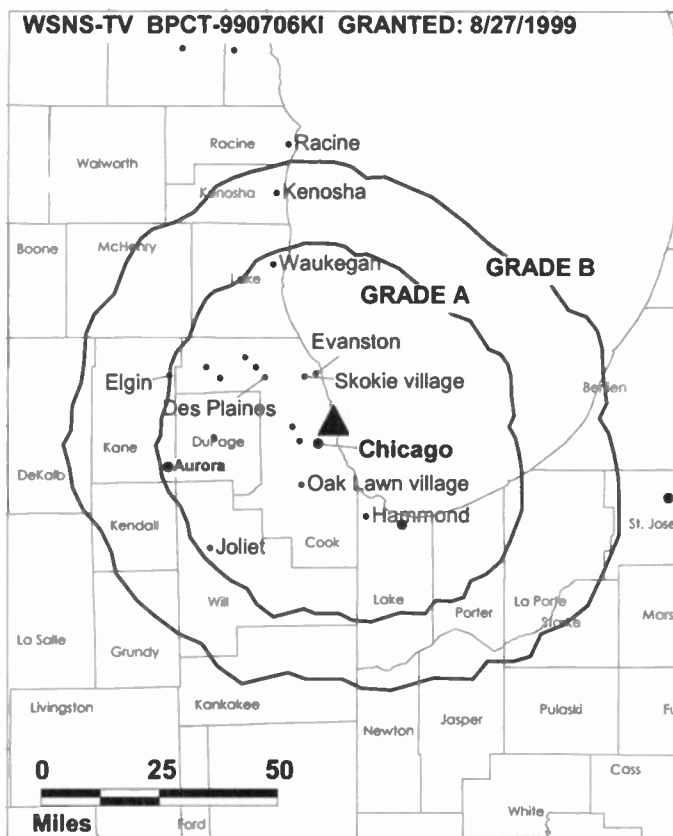
Personnel:

David Cordova, Station Manager.

John Washington, General Sales Manager.

Kim Rasmussen, Local Sales Manager.

Rene Morales, Local Sales Manager.



© 2001 Warren Communications News

Henry Ruhwiedel, Engineering Director.

Ivonne Cueva, News Director.

Martha Muniz, Program & Promotion Director.

Bert Cagas, Controller.

Patricia Burton, Traffic Manager.

Jim Church, Transmitter Supervisor.

Highest 30 Sec. Rate: \$1,500.

City of License: Chicago. **Station DMA:** Chicago. **Rank:** 3.

Circulation © 2000 Nielsen. Coverage based on Nielsen study.

Grand Total	Cable TV Households	Non-cable TV Households	Total TV Households
Estimated Station Totals*	9,970	751,960	761,930
Average Weekly Circulation (2000)	518	58,653	59,171
Average Daily Circulation (2000)			15,089
Station DMA Total	Cable TV Households	Non-cable TV Households	Total TV Households
Estimated Station Totals*	9,970	751,960	761,930
Average Weekly Circulation (2000)	518	58,653	59,171
Average Daily Circulation (2000)			15,089

*Estimated station totals are sums of the Nielsen TV and Cable TV household estimates for each county in which the station registers viewing of more than 5% as per the Nielsen Survey Methods.

Illinois—Decatur

WAND Ch. 17

Network Service: ABC.

Licensee: WAND(TV) Partnership, 904 South Side Dr., Decatur, IL 62521.

Studio: 904 South Side Dr., Decatur, IL 62521.

Phone: 217-424-2500. **Fax:** 217-422-8203.

E-mail: wandtv@wandtv.com

Web Site: http://www.wandtv.com

Technical Facilities: Channel No. 17 (488-494 MHz). Authorized power: 5000-kw max. visual. Antenna: 1290-ft. above av. terrain, 1314-ft. above ground, 2000-ft. above sea level.

Latitude 39° 57' 07"
Longitude 88° 49' 55"

Transmitter: Near Argenta.

FCC Proposed Digital Channel Number: Ch. 18.

Note: Latitude and longitude coordinates shown are based on the North American Datum of 1927 (NAD 27) as currently required by the Mass Media Bureau of the FCC.

Multichannel TV Sound: Stereo only.

Satellite Earth Stations: Andrew, 3.7-meter; Andrew, 4.5-meter; Andrew, 7.3-meter; Standard Communications receivers.

News Services: ABC NewsOne, AP, CNN Newsource.

Ownership: LIN Television Corp., (Group Owner); Blade Communications Inc. (Group Owner).

Began Operation: August 16, 1953. Sale of 66.7% interest by LIN Television Corp. to Blade Communications Inc. in exchange for WLFI-TV Lafayette-Kokomo, IN approved by FCC March 22, 2000. Sale to Chancellor Media Corp. dismissed by FCC March 15, 1999 (Television Digest, Vol. 38:28; 39:12). Sale of controlling interest in LIN from AT&T to Hicks, Muse, Tate & Furst approved by FCC March 2, 1998 (Vol. 37:33, 42, 43; 38:2, 10). Sale to LIN Television Corp. by Metromedia Inc. approved by FCC December 22, 1965 (Vol. 5:41, 42, 52). Sale to Metromedia by George A. Bolas and associates approved by FCC September 28, 1960 (Vol. 16:3, 40). Sale of control to George A. Bolas, W. Clarke & Gilbert Swanson by W. L. Shellabarger and associates approved by FCC May 28, 1958 (Vol. 14:15, 22).

Represented (sales): Blair Television.

Represented (legal): Schwartz, Woods & Miller.

Personnel:

T. J. Vaughan, President & General Manager.

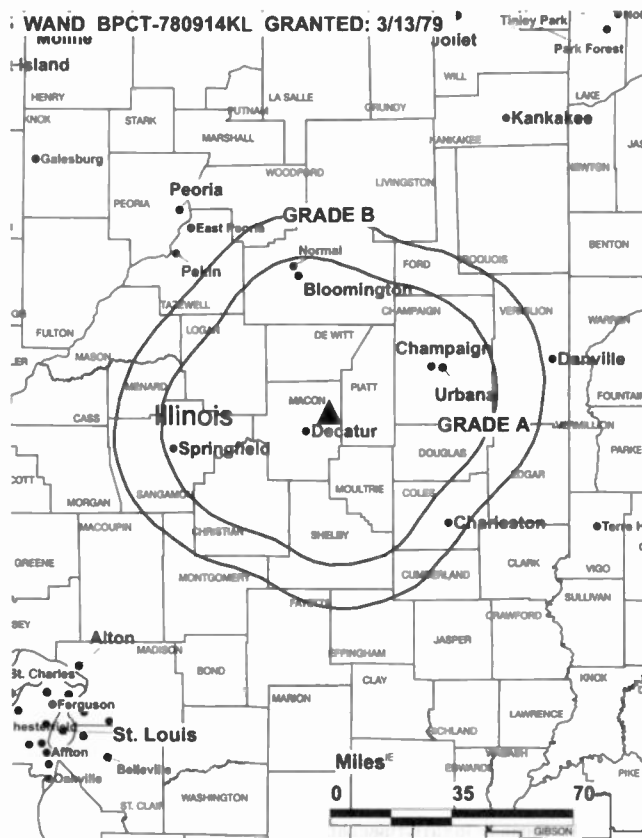
Larry Katt, Vice President & General Sales Manager.

Mike Gross, National Sales Manager.

Dewayne Jones, Local Sales Manager.

Debra Harris, News Director.

Angie Rhodes, Business Manager.



© 2001 Warren Communications News

Tracey Cole, Program & Production Manager.

Carol Thomas, Promotion Manager.

Janet Bell, Traffic Manager.

Highest 30 Sec. Rate: \$2000.

City of License: Decatur. **Station DMA:** Champaign & Springfield-Decatur. **Rank:** 83.

Circulation © 2000 Nielsen. Coverage based on Nielsen study.

Grand Total	Cable TV Households	Non-cable TV Households	Total TV Households
Estimated Station Totals*	340,210	158,510	498,720
Average Weekly Circulation (2000)	213,164	67,114	280,278
Average Daily Circulation (2000)			149,827
Station DMA Total	Cable TV Households	Non-cable TV Households	Total TV Households
Estimated Station Totals*	250,030	79,940	329,970
Average Weekly Circulation (2000)	197,081	52,262	249,343
Average Daily Circulation (2000)			135,444
Other DMA Total	Cable TV Households	Non-cable TV Households	Total TV Households
Estimated Station Totals*	90,180	78,570	168,750
Average Weekly Circulation (2000)	16,083	14,852	30,936
Average Daily Circulation (2000)			14,383

*Estimated station totals are sums of the Nielsen TV and Cable TV household estimates for each county in which the station registers viewing of more than 5% as per the Nielsen Survey Methods.

Illinois—Decatur

WBUI Ch. 23

Network Service: WBN.

Licensee: ACME Television Holdings LLC, 10829 Olive Blvd., Suite 202, St. Louis, MO 63141.

Studio: 2510 Parkway Court, Decatur, IL 62526.

Phone: 217-428-2323. **Fax:** 217-428-6455.

Technical Facilities: Channel No. 23 (524-530 MHz). Authorized power: 1950-kw max. visual, 195-kw max. aural. Antenna: 1030-ft. above av. terrain, 1046-ft. above ground, 1736-ft. above sea level.

Latitude 39° 27' 03"
Longitude 88° 52' 05"

Holds CP for change to 1620-kw max. visual, 1050-ft. above av. terrain, 1050-ft. above ground, 1719-ft. above sea level, lat. 39° 57' 03", long. 88° 52' 05". BPCT-980722KF.

Requests modification of CP for change to 1950-kw max. visual, 1329-ft. above av. terrain, 1316-ft. above ground, 2001-ft. above sea level, lat. 39° 56' 56", long. 88° 50' 12". BMPCT-20000501ABO.

Transmitter: 200 Tower Rd.

FCC Proposed Digital Channel Number: Ch. 22.

Note: Latitude and longitude coordinates shown are based on the North American Datum of 1927 (NAD 27) as currently required by the Mass Media Bureau of the FCC.

Satellite Earth Stations: 6 in operation, RCA, 3.8-meter Ku-band; Scientific-Atlanta, 3.2-meter C-band; 2 Scientific-Atlanta, 5-meter C-band; General Instrument, Standard Communications receivers.

Ownership: ACME Communications Inc. (Group Owner).

Began Operation: May 13, 1984. Sale to present owner by Paxson Communications Corp. approved by FCC June 14, 1999. Sale to Paxson Communications Corp. from Decatur Fourquare Broadcasting Inc. approved by FCC March 30, 1998 (Television Digest, Vol. 38:8).

Represented (sales): Paxson TV Sales.

Represented (legal): Paxson Communications.

Personnel:

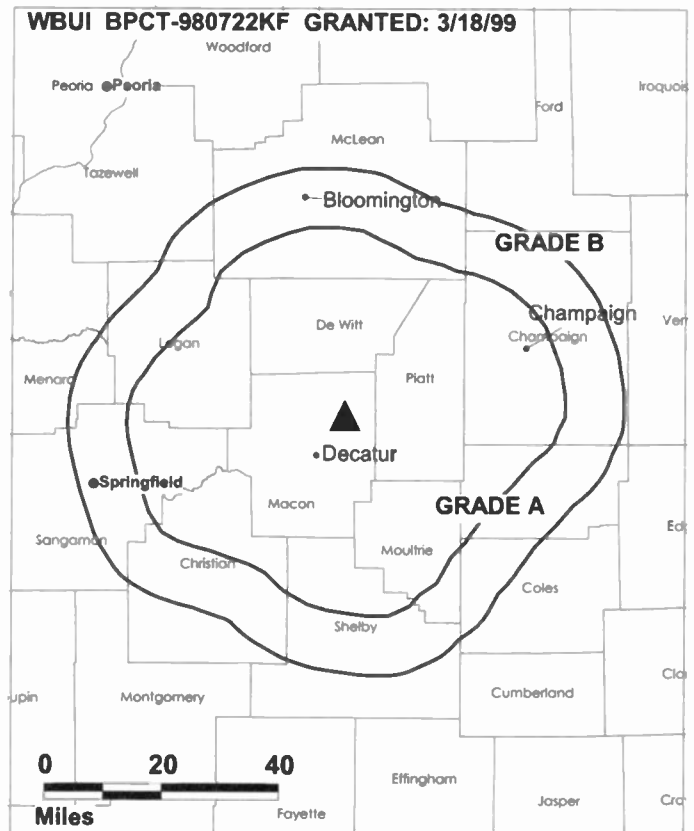
Mark Dreistadt, General Manager.

Jennifer Street, Promotion Director.

Kyle Walker, Chief Engineer.

Angela Cardinal, Business Manager.

Mike Jacobs, Traffic Manager.



Highest 30 Sec. Rate: \$150.

City of License: Decatur. **Station DMA:** Champaign & Springfield-Decatur. **Rank:** 83.

Circulation © 2000 Nielsen. Coverage based on Nielsen study.

Grand Total	Cable TV Households	Non-cable TV Households	Total TV Households
Estimated Station Totals*	237,360	96,130	333,490
Average Weekly Circulation (2000)	52,558	18,496	71,055
Average Daily Circulation (2000)			21,700
Station DMA Total	Cable TV Households	Non-cable TV Households	Total TV Households
Estimated Station Totals*	229,400	76,780	306,180
Average Weekly Circulation (2000)	51,788	16,098	67,886
Average Daily Circulation (2000)			21,290
Other DMA Total	Cable TV Households	Non-cable TV Households	Total TV Households
Estimated Station Totals*	7,960	19,350	27,310
Average Weekly Circulation (2000)	770	2,398	3,168
Average Daily Circulation (2000)			410

*Estimated station totals are sums of the Nielsen TV and Cable TV household estimates for each county in which the station registers viewing of more than 5% as per the Nielsen Survey Methods.

Illinois—Harrisburg

WSIL-TV

Ch. 3

(Operates satellite KPOB-TV, Poplar Bluff, MO)

Network Service: ABC.

Licensee: WSIL-TV Inc., 1416 Country Aire Rd., Carterville, IL 62918.

Studio: 1416 Country Aire Rd., Carterville, IL 62918.

Phone: 618-985-2333. **Fax:** 618-985-3709.

Technical Facilities: Channel No. 3 (60-66 MHz). Authorized power: 100-kw visual, 20-kw aural. Antenna: 994-ft. above av. terrain, 1000-ft. above ground, 1600-ft. above sea level.

Latitude 37° 36' 49"
Longitude 88° 52' 16"

Transmitter: 2-mi. W of Creal Springs.

FCC Proposed Digital Channel Number: Ch. 34.

Note: Latitude and longitude coordinates shown are based on the North American Datum of 1927 (NAD 27) as currently required by the Mass Media Bureau of the FCC.

Satellite Earth Station: Gardiner, 6-meter.

News Service: AP.

Ownership: Mel Wheeler Inc. (Group Owner).

Began Operation: December 6, 1953. After beginning on Ch. 22, changed to Ch. 3 in March 1959. Sale to present owner by John W. Kirby, et al., approved by FCC May 12, 1983. Previous sale by O. L. Turner, et al., approved by FCC April 23, 1981 (*Television Digest*, Vol. 21:14).

Represented (sales): Katz Continental Television; Canadian Communications Co.

Represented (legal): Pepper & Corazzini LLP.

Personnel:

Steve Wheeler, General Manager.

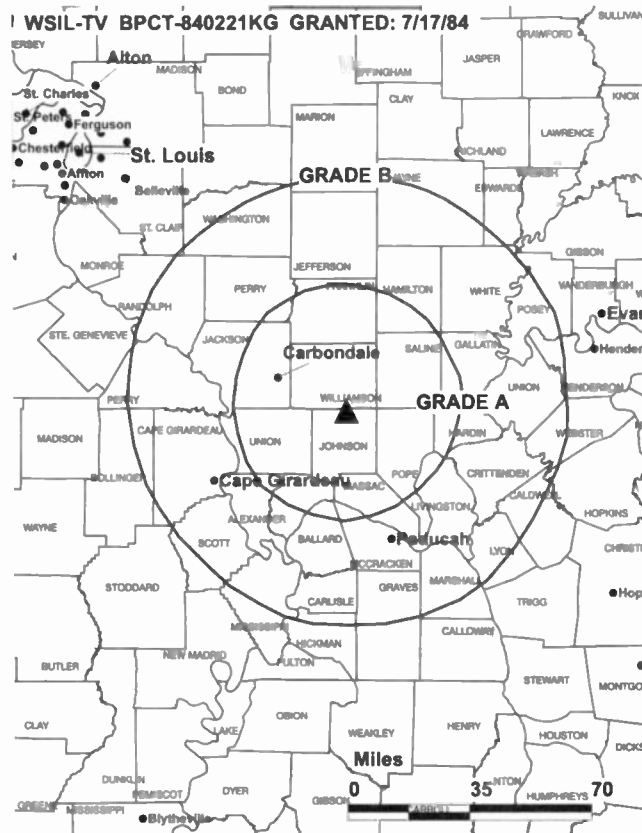
Dave Sisco, Local Sales Manager.

Don Brown, News Director.

Pat Victoria, Chief Engineer.

Highest 30 Sec. Rate: \$800.

City of License: Harrisburg. **Station DMA:** Paducah-Cape Girardeau-Harrisburg-Mount Vernon. **Rank:** 73.



© 2001 Warren Communications News

Circulation © 2000 Nielsen. Coverage based on Nielsen study.

Grand Total	Cable TV Households	Non-cable TV Households	Total TV Households
Estimated Station Totals*	177,590	162,190	339,780
Average Weekly Circulation (2000)	111,688	65,669	177,357
Average Daily Circulation (2000)			90,957
Station DMA Total	Cable TV Households	Non-cable TV Households	Total TV Households
Estimated Station Totals*	157,940	118,550	276,490
Average Weekly Circulation (2000)	108,192	59,393	167,585
Average Daily Circulation (2000)			86,853
Other DMA Total	Cable TV Households	Non-cable TV Households	Total TV Households
Estimated Station Totals*	19,650	43,640	63,290
Average Weekly Circulation (2000)	3,496	6,276	9,772
Average Daily Circulation (2000)			4,104

*Estimated station totals are sums of the Nielsen TV and Cable TV household estimates for each county in which the station registers viewing of more than 5% as per the Nielsen Survey Methods.

Illinois—La Salle

WWTO-TV Ch. 35

Network Service: TBN.

Licensee: Trinity Christian Center of Santa Ana Inc., Box C-11949, Santa Ana, CA 92711.

Studio: 420 E. Stevenson Dr., Ottawa, IL 61350.

Phone: 815-434-2700. **Fax:** 815-434-2458.

E-mail: wwto35@theramp.net

Technical Facilities: Channel No. 35 (596-602 MHz). Authorized power: 5000-kw max. visual, 500-kw max. aural. Antenna: 1371-ft. above av. terrain, 1338-ft. above ground, 1970-ft. above sea level.

Latitude 41° 16' 51"
Longitude 88° 56' 13"

Transmitter: 3.8-mi. SW of intersection of Chicago Rd. & Hwy. 71, near Oglesby.

Digital Facilities: Channel No. 10 (192-198 MHz). Power: 16-kw visual. Antenna: 1322-ft. above av. terrain, 1299-ft. above ground.

Latitude 41° 16' 51"
Longitude 88° 56' 13"

FCC Digital File Number: BPCDT-19991013ABO (pending).

Note: Latitude and longitude coordinates shown are based on the North American Datum of 1927 (NAD 27) as currently required by the Mass Media Bureau of the FCC.

Satellite Earth Station: Dawn, 4-meter Ku & C-band; Microdyne receivers.

Ownership: Trinity Broadcasting Network Inc. (Group Owner).

Began Operation: December 5, 1986. Sale to present owner by All American Network Inc. approved by FCC May 8, 2000.

Personnel:

Roger Crawford, General Manager.

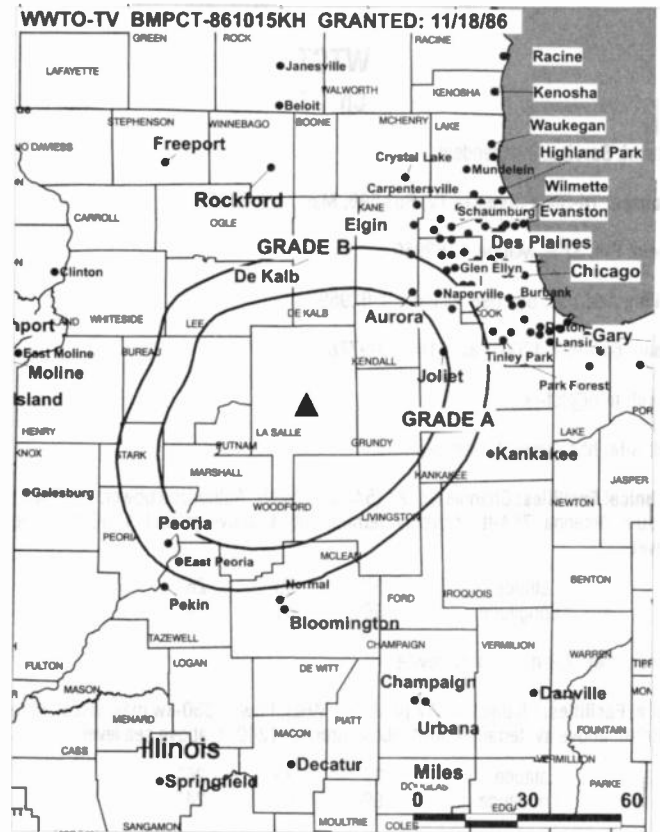
Charlie Boyd, Chief Engineer.

Bill Norton, News Director & Production Manager.

Brenda Crawford, Program Director.

Highest 30 Sec. Rate: \$105.

City of License: La Salle. **Station DMA:** Chicago. **Rank:** 3.



© 2001 Warren Communications News

Circulation © 2000 Nielsen. Coverage based on Nielsen study.

Grand Total	Cable TV Households	Non-cable TV Households	Total TV Households
Estimated Station Totals*	33,940	5,350	39,290
Average Weekly Circulation (2000)	1,867	494	2,361
Average Daily Circulation (2000)			250
Station OMA Total	Cable TV Households	Non-cable TV Households	Total TV Households
Estimated Station Totals*	33,940	0	33,940
Average Weekly Circulation (2000)	1,867	0	1,867
Average Daily Circulation (2000)			204
Other OMA Total	Cable TV Households	Non-cable TV Households	Total TV Households
Estimated Station Totals*	0	5,350	5,350
Average Weekly Circulation (2000)	0	494	494
Average Daily Circulation (2000)			46

*Estimated station totals are sums of the Nielsen TV and Cable TV household estimates for each county in which the station registers viewing of more than 5% as per the Nielsen Survey Methods.

Illinois—Marion

WTCT Ch. 27

Network Service: Independent.

Licensee: Tri-State Christian TV, Box 698, Marion, IL 62959.

Studio: Rte. 37 N, Marion, IL 62959.

Mailing Address: Box 698, Marion, IL 62959.

Phone: 618-997-4700. **Fax:** 618-993-9778.

E-mail: fmb@tct-net.org

Web Site: http://www.tct-net.org

Technical Facilities: Channel No. 27 (548-554 MHz). Authorized power: 2917-kw max. visual. Antenna: 764-ft. above av. terrain, 466-ft. above ground, 1306-ft. above sea level.

Latitude 37° 33' 26"
Longitude 89° 01' 24"

Transmitter: 2.2-mi. W of Goreville.

Digital Facilities: Channel No. 17 (488-494 MHz). Power: 350-kw max. visual. Antenna: 699-ft. above av. terrain, 400-ft. above ground, 1240-ft. above sea level.

Latitude 37° 33' 26"
Longitude 89° 01' 24"

Transmitter: Side of existing WTCT(TV) tower located 2.2-mi. W of Goreville.

FCC Digital File Number: BPCDT-990803LH (pending).

Note: Latitude and longitude coordinates shown are based on the North American Datum of 1927 (NAD 27) as currently required by the Mass Media Bureau of the FCC.

Satellite Earth Stations: RCA, 3.7-meter Ku-band; Scientific-Atlanta, 4.6-meter C-band; Scientific-Atlanta receivers.

Ownership: Tri-State Christian TV Inc. (Group Owner).

Began Operation: August 24, 1981. Sale to present owner by Dennis F. Doelitzsch approved by FCC February 6, 1984.

Personnel:

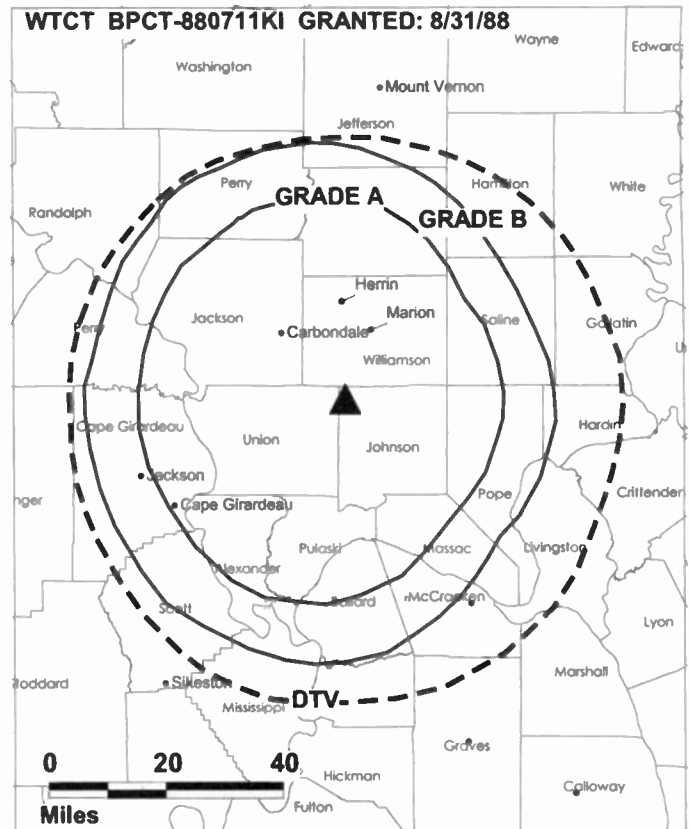
Garth W. Coonce, President.

Fortune M. Brayfield, General Manager.

Anna VanDeventer, Sales Manager.

Russell Ward, Production Manager.

Don Gladden, Program Director.



© 2001 Warren Communications News

Ray Houseman, Chief Engineer.

Rates: On request.

City of License: Marion. **Station DMA:** Paducah-Cape Girardeau-Harrisburg-Mount Vernon. **Rank:** 73.

Circulation © 2000 Nielsen. Coverage based on Nielsen study.

Grand Total	Cable TV Households	Non-cable TV Households	Total TV Households
Estimated Station Totals*	55,300	46,100	101,400
Average Weekly Circulation (2000)	4,061	3,375	7,436
Average Daily Circulation (2000)			1,634
Station DMA Total	Cable TV Households	Non-cable TV Households	Total TV Households
Estimated Station Totals*	55,300	46,100	101,400
Average Weekly Circulation (2000)	4,061	3,375	7,436
Average Daily Circulation (2000)			1,634

*Estimated station totals are sums of the Nielsen TV and Cable TV household estimates for each county in which the station registers viewing of more than 5% as per the Nielsen Survey Methods.

Illinois—Moline

WQAD-TV Ch. 8

Network Service: ABC.

Licensee: WNEP Inc., 229 W. 43rd St., New York, NY 10036.

Studio: 3003 Park 16th St., Moline, IL 61265.

Phone: 309-764-8888. **Fax:** 309-764-5763.

Web Site: <http://www.wqad.com>

Technical Facilities: Channel No. 8 (180-186 MHz). Authorized power: 282-kw visual, 56.2-kw aural. Antenna: 1010-ft. above av. terrain, 1066-ft. above ground, 1813-ft. above sea level.

Latitude 41° 18' 44"
Longitude 90° 22' 47"

Transmitter: 2.8-mi. S of Orion on U.S. 150.

FCC Proposed Digital Channel Number: Ch. 38.

Note: Latitude and longitude coordinates shown are based on the North American Datum of 1927 (NAD 27) as currently required by the Mass Media Bureau of the FCC.

Satellite Earth Stations: AFC, 3-meter Ku-band; Andrew, 4.5-meter C-band; Andrew, 7-meter C-band; Comtech, 3-meter C-band; Andrew, Avantek, M/A-Corn receivers.

News Service: AP.

Ownership: The New York Times Co. (Group Owner).

Began Operation: August 1, 1963. Sale to Des Moines Register & Tribune Co. by Moline Television Corp. approved by FCC July 13, 1977. Sale to present owner approved by FCC October 3, 1985 (*Television Digest*, Vol. 25:5, 6, 12).

Represented (sales): Katz Continental Television.

Represented (legal): Koteen & Naftalin LLP.

Personnel:

Marion MeglInns, General Manager.

Trent Poindexter, General Sales Manager.

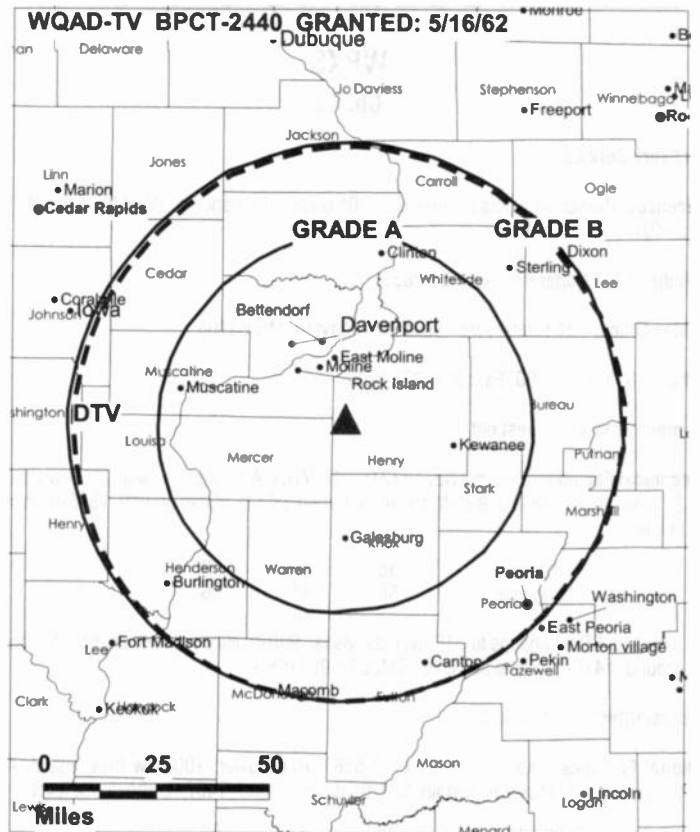
Griff Potter, News Director.

Rick Serre, Chief Engineer.

Lori Evans, Creative Services Manager.

Chris Russell, Controller.

Highest 30 Sec. Rate: \$1700.



© 2001 Warren Communications News

City of License: Moline. **Station DMA:** Davenport-Rock Island-Moline. **Rank:** 90.

Circulation © 2000 Nielsen. Coverage based on Nielsen study.

Grand Total	Cable TV Households	Non-cable TV Households	Total TV Households
Estimated Station Totals*	299,500	143,770	443,270
Average Weekly Circulation (2000)	176,275	76,280	252,555
Average Daily Circulation (2000)			125,878
Station OMA Total	Cable TV Households	Non-cable TV Households	Total TV Households
Estimated Station Totals*	202,670	94,190	296,860
Average Weekly Circulation (2000)	152,281	67,915	220,197
Average Daily Circulation (2000)			113,310
Other OMA Total	Cable TV Households	Non-cable TV Households	Total TV Households
Estimated Station Totals*	96,830	49,580	146,410
Average Weekly Circulation (2000)	23,994	8,365	32,358
Average Daily Circulation (2000)			12,567

*Estimated station totals are sums of the Nielsen TV and Cable TV household estimates for each county in which the station registers viewing of more than 5% as per the Nielsen Survey Methods.

Illinois—Mount Vernon-Salem-Centralia

WPXS
Ch. 13

Network Service: PAX.

Licensee: Paxson St. Louis License Inc., 601 Clearwater Park Rd., West Palm Beach, FL 33401.

Studio: 4751 Carter Rd., Kell, IL 62853.

Sales Office: 121 Hunter Ave., Suite 207, Clayton, MO 63105.

Phone: 618-822-6900. **Fax:** 618-822-6526.

E-mail: wpxs@midwest.net

Technical Facilities: Channel No. 13 (210-216 MHz). Authorized power: 302-kw visual, 31.6-kw aural. Antenna: 991-ft. above av. terrain, 961-ft. above ground, 1525-ft. above sea level.

Latitude 38° 32' 39"
Longitude 88° 55' 26"

Requests CP for change to 316-kw max. visual, 990-ft. above av. terrain, 951-ft. above ground, 1416-ft. above sea level. BMLCT-990119KG.

Transmitter: Rte. 1, Kell, IL.

Digital Facilities: Channel No. 21 (512-518 MHz). Power: 1000-kw max. visual. Antenna: 1037-ft. above av. terrain, 971-ft. above ground, 1467-ft. above sea level.

Latitude 38° 32' 54"
Longitude 89° 29' 17"

Transmitter: East side of County Rd. 1150E (Red Fox Rd.), 0.16-mi. of its intersection with Oil Field Rd., 1.4-mi. NW of Bartelso.

FCC Digital File Number: BPCDT-990701KI (pending).

Note: Latitude and longitude coordinates shown are based on the North American Datum of 1927 (NAD 27) as currently required by the Mass Media Bureau of the FCC.

Ownership: Paxson Communications Corp. (Group Owner).

Began Operation: March 13, 1983. Sale to Sudbrink Broadcasting by William R. Varecha approved by FCC October 30, 1985. Sale to McEntee Broadcasting approved by FCC December 16, 1994. Sale to Christian Network approved by FCC October 30, 1995. Sale to Paxson Communications Corp. approved by FCC June 25, 1996. Sale to DP Media Inc. by Paxson Communications Corp. approved by FCC November 25, 1997. Sale to present owner by DP Media Inc. approved by FCC February 25, 2000 (*Television Digest*, Vol. 39:48; 40:24).

Represented (legal): Dow, Lohnes & Albertson PLLC.

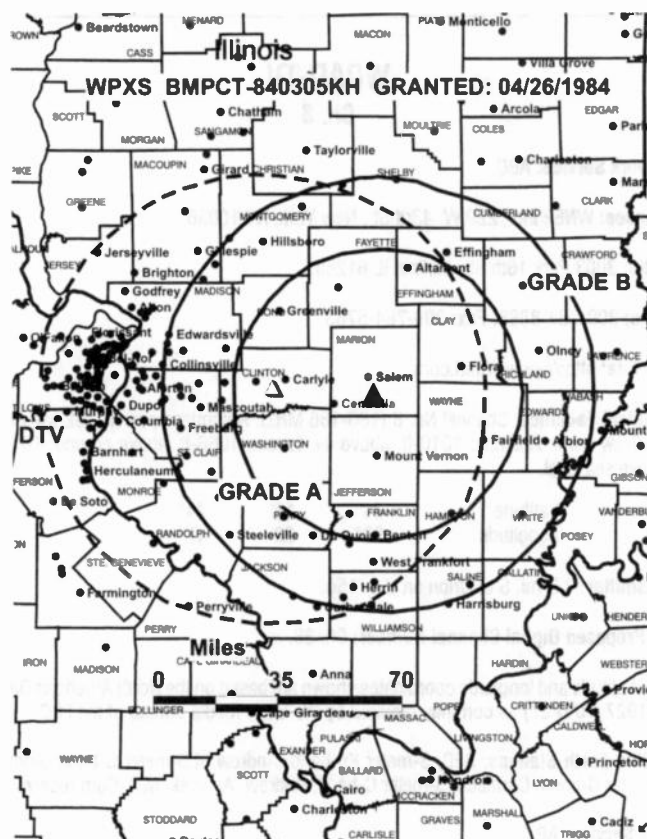
Personnel:

Dave Campbell, Station Manager.

Cheryl Snell, General Sales Manager.

Rick Hobbs, Traffic Manager.

Annette Colombo, Business & Office Manager.



© 2001 Warren Communications News

Dave Varel, Production Manager.

Highest 30 Sec. Rate: \$150.

City of License: Mount Vernon. **Station OMA:** Paducah-Cape Girardeau-Harrisburg-Mount Vernon. **Rank:** 73.

Circulation © 2000 Nielsen. Coverage based on Nielsen study.

Grand Total	Cable TV Households	Non-cable TV Households	Total TV Households
Estimated Station Totals*	436,730	131,260	567,990
Average Weekly Circulation (2000)	45,175	16,001	61,177
Average Daily Circulation (2000)			17,960
Station OMA Total	Cable TV Households	Non-cable TV Households	Total TV Households
Estimated Station Totals*	11,840	44,390	56,230
Average Weekly Circulation (2000)	1,804	5,680	7,485
Average Daily Circulation (2000)			2,088
Other OMA Total	Cable TV Households	Non-cable TV Households	Total TV Households
Estimated Station Totals*	424,890	86,870	511,760
Average Weekly Circulation (2000)	43,371	10,321	53,692
Average Daily Circulation (2000)			15,872

*Estimated station totals are sums of the Nielsen TV and Cable TV household estimates for each county in which the station registers viewing of more than 5% as per the Nielsen Survey Methods.

Illinois—Peoria

WAOE Ch. 59

Network Service: UPN.

Licensee: Venture Technologies Group of Pennsylvania LLC, 1560 Wilshire Blvd., Suite 1300, Los Angeles, CA 90036.

Studio: Suite 100, 331 Fulton St., Peoria, IL 61602.

Phone: 309-674-5900. **Fax:** 309-674-5959.

Technical Facilities: Channel No. 59 (740-746 MHz). Authorized power: 5000-kw max. visual, 500-kw max. aural. Antenna: 2023-ft. above av. terrain, 1232-ft. above ground, 1328-ft. above sea level.

Latitude	40°	40'	26"
Longitude	89°	25'	07"

Requests modification of CP for change to 331.5-kw max. visual, 584-ft. above av. terrain, 479-ft. above ground, 1237-ft. above sea level.

Transmitter: 0.5-mi. N & 0.5-mi. E of intersection of Foster & Shuch Rds.

FCC Proposed Digital Channel Number: Ch. 39.

Note: Latitude and longitude coordinates shown are based on the North American Datum of 1927 (NAD 27) as currently required by the Mass Media Bureau of the FCC.

Ownership: Venture Technologies Group of Pennsylvania LLC.

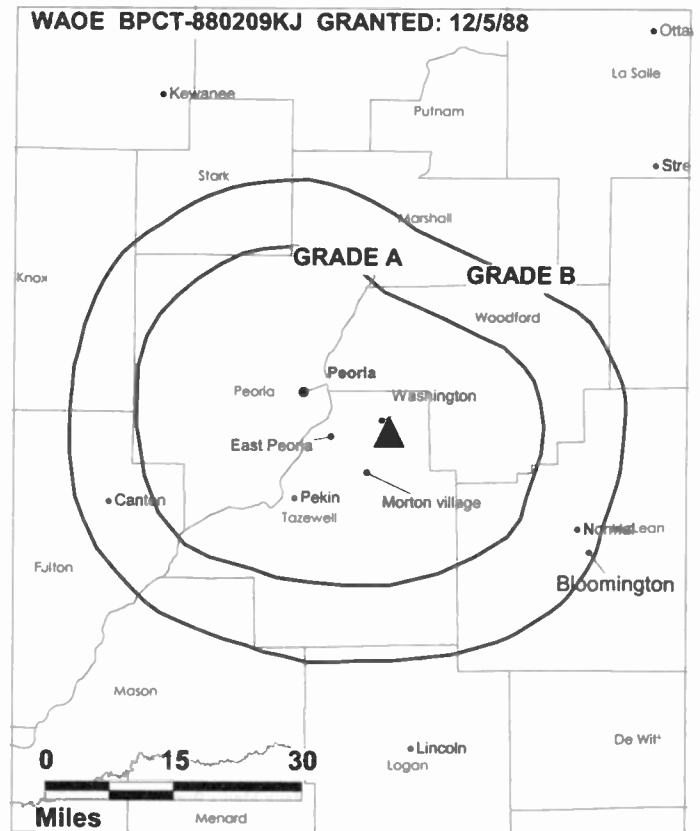
Began Operation: February 22, 2000. Sale to present owner by Peoria Broadcasting Services Inc. (Michael E. Rodriguez) approved by FCC September 15, 1999.

Represented (legal): Wiley, Rein & Fielding.

Personnel:

Julie Brinks, General Manager.

Paul O'Connor, Local Sales Manager.



Tim Harrison, Chief Engineer.

Rates: On request.

City of License: Peoria. **Station DMA:** Peoria-Bloomington. **Rank:** 112.

Nielsen Data: Not available.

Illinois—Peoria

WEEK-TV Ch. 25

Network Service: NBC.

Licensee: WEEK-TV License Inc., c/o Granite Broadcasting Corp., 767 3rd Ave., New York, NY 10017.

Studio: 2907 Springfield Rd., East Peoria, IL 61611.

Phone: 309-698-2525. **Fax:** 309-698-9335.

Web Site: <http://www.week.com>

Technical Facilities: Channel No. 25 (536-542 MHz). Authorized power: 2410-kw max. visual, 241-kw max. aural. Antenna: 680-ft. above av. terrain, 605-ft. above ground, 1349-ft. above sea level.

Latitude	40°	37'	42.00"
Longitude	89°	32'	51.20"

Holds CP for change to 2400-kw max. visual, 708-ft. above av. terrain, 575-ft. above ground, 1320-ft. above sea level, lat. 40° 37' 46", long. 89° 32' 53". BPCT-19991026ACD.

Transmitter: 2907 Springfield Rd.

FCC Proposed Digital Channel Number: Ch. 57.

Note: Latitude and longitude coordinates shown are based on the North American Datum of 1927 (NAD 27) as currently required by the Mass Media Bureau of the FCC.

Multichannel TV Sound: Stereo and separate audio program.

News Services: AP, NBC News Channel, NIWS.

Ownership: Granite Broadcasting Corp. (Group Owner).

Began Operation: February 1, 1953. Sale to present owner approved by FCC August 26, 1988 (Television Digest, Vol. 28:22, 26). Sale to Price Communications by LDX Broadcast Inc. approved by FCC November 15, 1984 (Vol. 24:36). Previous sale, including former satellite WEEQ-TV, La Salle, by West Central Broadcasting Co. (Kerr-McGee interests) approved by FCC July 13, 1966 (Vol. 6:29).

Represented (sales): Katz Continental Television.

Represented (legal): Akin, Gump, Strauss, Hauer & Feld LLP.

Personnel:

Mark DeSantis, President & General Manager.

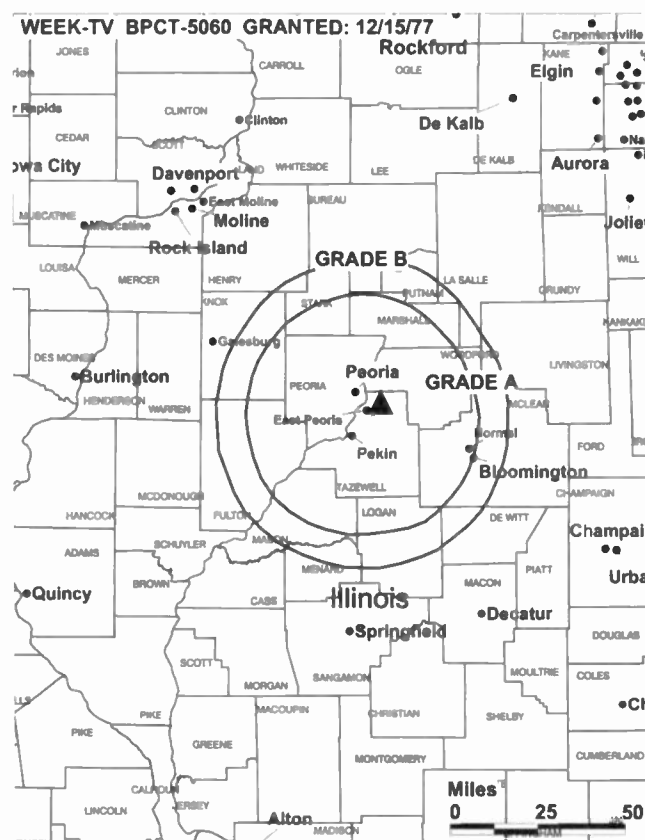
Peter Russell, Local Sales Manager.

Christopher Dierker, National Sales Manager.

Jim Garrott, News Director.

Dennis Riley, Chief Engineer.

Amy Svymbrsky, Business Manager.



© 2001 Warren Communications News

Highest 30 Sec. Rate: \$2500.

City of License: Peoria. **Station DMA:** Peoria-Bloomington. **Rank:** 112.

Circulation © 2000 Nielsen. Coverage based on Nielsen study.

Grand Total	Cable TV Households	Non-cable TV Households	Total TV Households
Estimated Station Totals*	249,710	101,750	351,460
Average Weekly Circulation (2000)	152,364	58,030	210,394
Average Daily Circulation (2000)			118,602
Station DMA Total	Cable TV Households	Non-cable TV Households	Total TV Households
Estimated Station Totals*	162,340	64,960	227,300
Average Weekly Circulation (2000)	131,518	47,624	179,141
Average Daily Circulation (2000)			105,573
Other DMA Total	Cable TV Households	Non-cable TV Households	Total TV Households
Estimated Station Totals*	87,370	36,790	124,160
Average Weekly Circulation (2000)	20,847	10,406	31,253
Average Daily Circulation (2000)			13,029

* Estimated station totals are sums of the Nielsen TV and Cable TV household estimates for each county in which the station registers viewing of more than 5% as per the Nielsen Survey Methods.

Illinois—Peoria

WHOI Ch. 19

Network Service: ABC.

Licensee: Benedek License Corp., 500 N. Stewart St., Creve Coeur, IL 61610.

Studio: 500 N. Stewart St., Creve Coeur, IL 61610.

Phone: 309-698-1919. **Fax:** 309-698-4819.

E-mail: whoitv@aol.com

Technical Facilities: Channel No. 19 (500-506 MHz). Authorized power: 2240-kw max. visual, 224-kw max. aural. Antenna: 637-ft. above av. terrain, 193-ft. above ground, 400-ft. above sea level.

Latitude 40° 39' 11"
Longitude 89° 35' 14"

Transmitter: 500 N. Stewart St., Creve Coeur.

FCC Proposed Digital Channel Number: Ch. 40.

Note: Latitude and longitude coordinates shown are based on the North American Datum of 1927 (NAD 27) as currently required by the Mass Media Bureau of the FCC.

Satellite Earth Stations: Andrew, 4.6-meter C-band; Andrew, 7.2-meter C-band; Andrew, M/A-Com receivers.

News Services: ABC NewsOne, AP, CNN Newsource.

Ownership: Benedek Broadcasting Co. LLC (Group Owner).

Began Operation: October 20, 1953. Sale to Peoria Journal Star by Hugh R. Norman group approved by FCC April 28, 1954 (*Television Digest*, Vol. 10:13, 15, 18). Sale to Metropolitan Broadcasting (Metromedia Inc.) by Peoria Journal Star approved by FCC December 29, 1959 (Vol. 15:43, 16:1). Sale to Mid America by Metromedia approved by FCC July 21, 1965 (Vol. 5:14). Sale to Forward Communications by Mid America Media Inc. approved by FCC March 24, 1971. (Vol. 10:13, 11:13). Sale to Wesray Corp. approved by FCC August 16, 1984. Sale to Adams Communications approved by FCC December 23, 1987. Transfer of control to Brissette Broadcasting approved by FCC December 24, 1991. Transfer of control to present owner approved by FCC May 22, 1996. (Vol. 35:37, 52).

Represented (sales): Petry Television Inc.

Represented (legal): Covington & Burling.

Personnel:

John Hurley, President & General Manager.

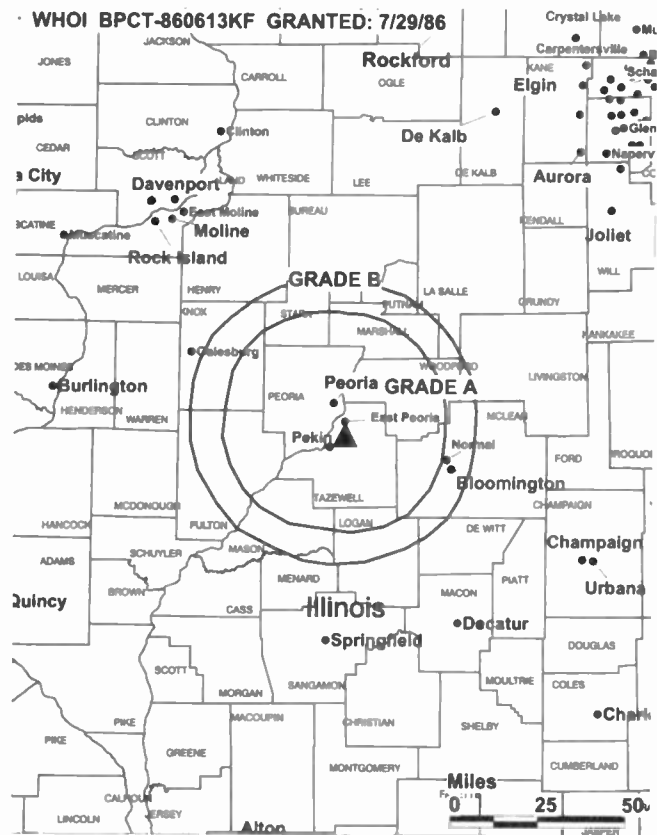
Lance Riggerbach, Finance & Business Manager.

Tom Becker, General Sales Manager.

Pat Livingston, News Director.

Corey Donahue, Production Manager.

Devoe Slisher, Promotion Coordinator.



© 2001 Warren Communications News

Lawrence M. Jaster, Chief Engineer.

Rates: On request.

City of License: Peoria. **Station DMA:** Peoria-Bloomington. **Rank:** 112.

Circulation © 2000 Nielsen. Coverage based on Nielsen study.

Grand Total	Cable TV Households	Non-cable TV Households	Total TV Households
Estimated Station Totals*	239,370	101,000	340,370
Average Weekly Circulation (2000)	128,148	48,798	176,947
Average Daily Circulation (2000)			81,497
Station DMA Total	Cable TV Households	Non-cable TV Households	Total TV Households
Estimated Station Totals*	162,340	64,960	227,300
Average Weekly Circulation (2000)	116,311	40,075	156,386
Average Daily Circulation (2000)			73,714
Other DMA Total	Cable TV Households	Non-cable TV Households	Total TV Households
Estimated Station Totals*	77,030	36,040	113,070
Average Weekly Circulation (2000)	11,837	8,723	20,560
Average Daily Circulation (2000)			7,783

*Estimated station totals are sums of the Nielsen TV and Cable TV household estimates for each county in which the station registers viewing of more than 5% as per the Nielsen Survey Methods.

Illinois—Peoria

**WMBD-TV
Ch. 31**

Network Service: CBS.

Licensee: MWT-N LLC, 509 S. Neil St., Box 20, Champaign, IL 61824-0020.

Studio: 3131 N. University St., Peoria, IL 61604.

Phone: 309-688-3131. **Fax:** 309-686-8650.

E-mail: wmbdte@wmbd.com

Web Site: http://www.wmbd.com/

Technical Facilities: Channel No. 31 (572-578 MHz). Authorized power: 2040-kw max. visual, 204-kw aural. Antenna: 640-ft. above av. terrain, 548-ft. above ground, 1288-ft. above sea level.

Latitude 40° 38' 07"
Longitude 89° 32' 19"

Transmitter: Pinecrest Dr., East Peoria.

Digital Facilities: Channel No. 30 (566-572 MHz). Power: 60-kw max. visual. Antenna: 591-ft. above av. terrain, 472-ft. above ground.

Latitude 40° 38' 06"
Longitude 89° 32' 19"

FCC Digital File Number: BPCDT-19991026ACE (pending).

Note: Latitude and longitude coordinates shown are based on the North American Datum of 1927 (NAD 27) as currently required by the Mass Media Bureau of the FCC.

Multichannel TV Sound: Stereo only.

Satellite Earth Stations: Comcast, 3.8-meter Ku & C-band; AFC, 5-meter Ku & C-band; AFC, 7-meter C-band.

News Services: AP, CBS Newspath.

Ownership: Midwest Television Inc. (Group Owner).

Began Operation: January 1, 1958. Sale to present owner by Charles C. Caley and John E. Fetzler approved by FCC June 15, 1960 (*Television Digest*, Vol. 16:13, 25).

Represented (sales): Blair Television.

Represented (legal): Covington & Burling.

Represented (engineering): du Treil, Lundin & Rackley Inc.

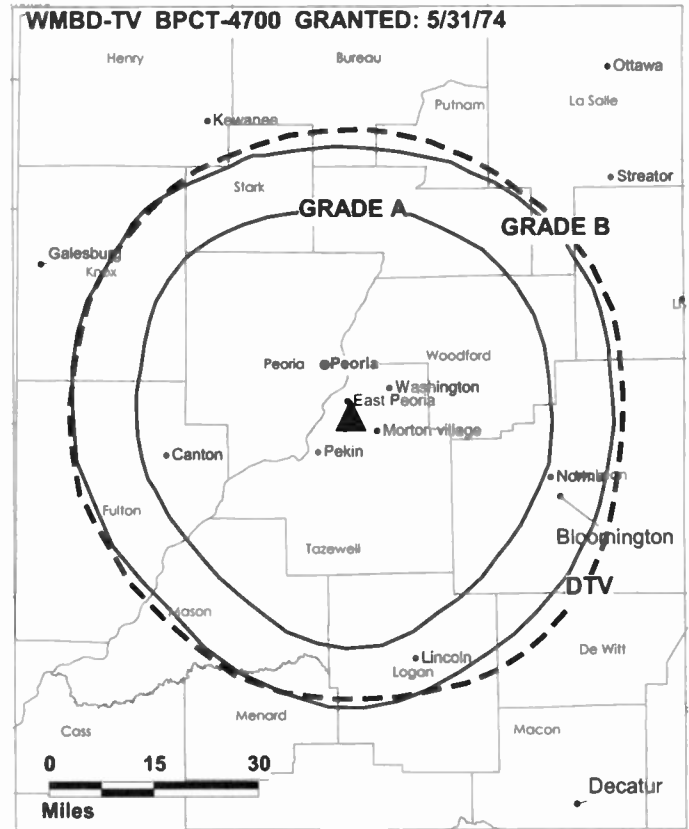
Personnel:

Bill Lamb, Vice President & General Manager.

Don Locke, General Sales Manager.

Julie Snell, Promotion Director.

Angie Waller Vicary, Business Manager.



© 2001 Warren Communications News

Highest 30 Sec. Rate: \$700.

City of License: Peoria. **Station DMA:** Peoria-Bloomington. **Rank:** 112.

Circulation © 2000 Nielsen. Coverage based on Nielsen study.

Grand Total	Cable TV Households	Non-cable TV Households	Total TV Households
Estimated Station Totals*	251,270	102,970	354,240
Average Weekly Circulation (2000)	144,422	51,090	195,512
Average Daily Circulation (2000)			107,901
Station DMA Total	Cable TV Households	Non-cable TV Households	Total TV Households
Estimated Station Totals*	162,340	64,960	227,300
Average Weekly Circulation (2000)	122,385	41,412	163,797
Average Daily Circulation (2000)			92,953
Other DMA Total	Cable TV Households	Non-cable TV Households	Total TV Households
Estimated Station Totals*	88,930	38,010	126,940
Average Weekly Circulation (2000)	22,037	9,678	31,715
Average Daily Circulation (2000)			14,948

*Estimated station totals are sums of the Nielsen TV and Cable TV household estimates for each county in which the station registers viewing of more than 5% as per the Nielsen Survey Methods.

Illinois—Quincy-Hannibal, Missouri

WGEM-TV Ch. 10

Network Service: NBC.

Licensee: Quincy Broadcasting Co., Box 80, Quincy, IL 62306.

Studio: 513 Hampshire St., Quincy, IL 62301.

Mailing Address: Box 80, Quincy, IL 62306.

Phone: 217-228-6600. **Fax:** 217-228-6670.

E-mail: manager@wgem.com

Web Site: http://www.wgem.com

Technical Facilities: Channel No. 10 (192-198 MHz). Authorized power: 316-kw visual, 31.6-kw aural. Antenna: 814-ft. above av. terrain, 674-ft. above ground, 1433-ft. above sea level.

Latitude 39° 57' 03"
Longitude 91° 19' 54"

Transmitter: N. Columbus Rd.

FCC Proposed Digital Channel Number: Ch. 54.

Note: Latitude and longitude coordinates shown are based on the North American Datum of 1927 (NAD 27) as currently required by the Mass Media Bureau of the FCC.

Multichannel TV Sound: Stereo only.

Satellite Earth Stations: ADM, 4.8-meter C-band; DH Satellite, 5-meter Ku & C-band; RCA Americom, 3.9-meter Ku-band; Gardiner, Harris, Standard Communications receivers.

AM Affiliate: WGEM, 5-kw, 1440 kHz.

FM Affiliate: WGEM-FM, 27.5-kw, 105.1 MHz (No. 286), 640-ft.

News Service: AP.

Ownership: Quincy Broadcasting Co. (Group Owner).

Began Operation: August 27, 1953.

Represented (sales): Blair Television.

Represented (legal): Wilkinson, Barker, Knauer & Quinn LLP.

Represented (engineering): Lohnes & Culver.

Personnel:

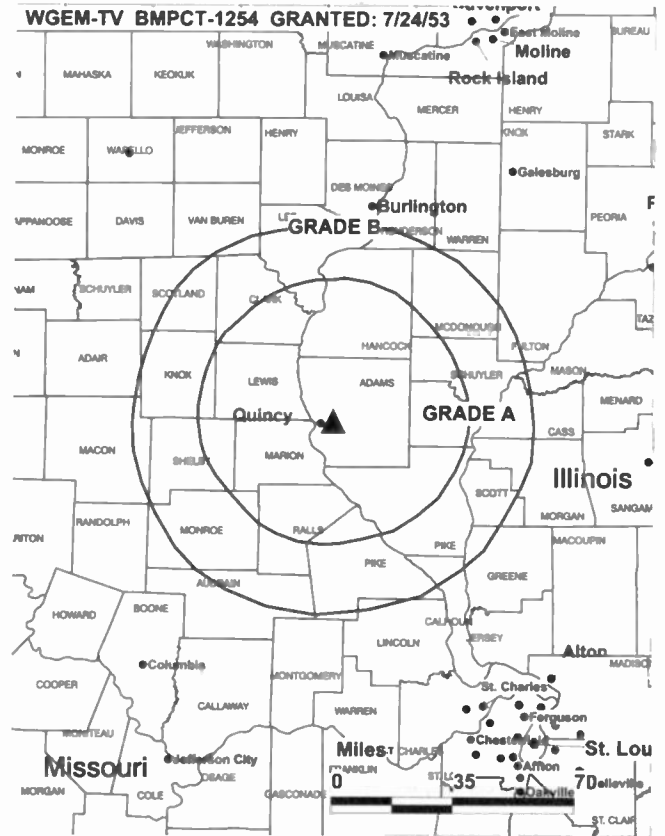
Leo Henning, Vice President & General Manager.

Brady Dreasler, Station Manager.

Jonathan VanNess, General Sales Manager.

Les Sachs, News Director.

Jay Sade, Chief Engineer.



© 2001 Warren Communications News

Jim Lawrence, Operations Manager.

Highest 30 Sec. Rate: \$1200.

City of License: Quincy. **Station DMA:** Quincy-Hannibal-Keokuk. **Rank:** 163.

Circulation © 2000 Nielsen. Coverage based on Nielsen study.

Grand Total	Cable TV Households	Non-cable TV Households	Total TV Households
Estimated Station Totals*	115,620	68,250	183,870
Average Weekly Circulation (2000)	69,240	34,083	103,322
Average Daily Circulation (2000)			62,176
Station DMA Total	Cable TV Households	Non-cable TV Households	Total TV Households
Estimated Station Totals*	67,820	41,150	108,970
Average Weekly Circulation (2000)	55,173	29,251	84,424
Average Daily Circulation (2000)			54,822
Other DMA Total	Cable TV Households	Non-cable TV Households	Total TV Households
Estimated Station Totals*	47,800	27,100	74,900
Average Weekly Circulation (2000)	14,066	4,832	18,898
Average Daily Circulation (2000)			7,354

* Estimated station totals are sums of the Nielsen TV and Cable TV household estimates for each county in which the station registers viewing of more than 5% as per the Nielsen Survey Methods.

Illinois—Quincy

WTJR
Ch. 16

Network Service: TBN.

Licensee: Believer's Broadcasting Corp., Box 1189, Quincy, IL 62306.

Studio: 220 N. 6th, Quincy, IL 62301.

Mailing Address: Box 1189, Quincy, IL 62306.

Phone: 217-228-1275. **Fax:** 217-228-0966.

Technical Facilities: Channel No. 16 (482-488 MHz). Authorized power: 1035-kw max. visual. Antenna: 1011-ft. above av. terrain, 879-ft. above ground, 1621-ft. above sea level.

Latitude 39° 58' 18"
Longitude 91° 19' 42"

Transmitter: Columbus Rd., 2-mi. NE of Quincy.

Digital Facilities: Channel No. 32 (578-584 MHz). Power: 50-kw max. visual. Antenna: 932-ft. above av. terrain, 801-ft. above ground.

Latitude 39° 58' 18"
Longitude 91° 19' 42"

FCC Digital File Number: BPCDT-19991018ABO. Granted: January 28, 2000.

Note: Latitude and longitude coordinates shown are based on the North American Datum of 1927 (NAD 27) as currently required by the Mass Media Bureau of the FCC.

Satellite Earth Stations: 3 in operation.

Ownership: Believer's Broadcasting Corp.

Began Operation: January 1, 1986.

Represented (engineering): John R. Powley.


Personnel:

Carl Geisendorfer, President & General Manager.

Penny Wilson, News & Program Director.

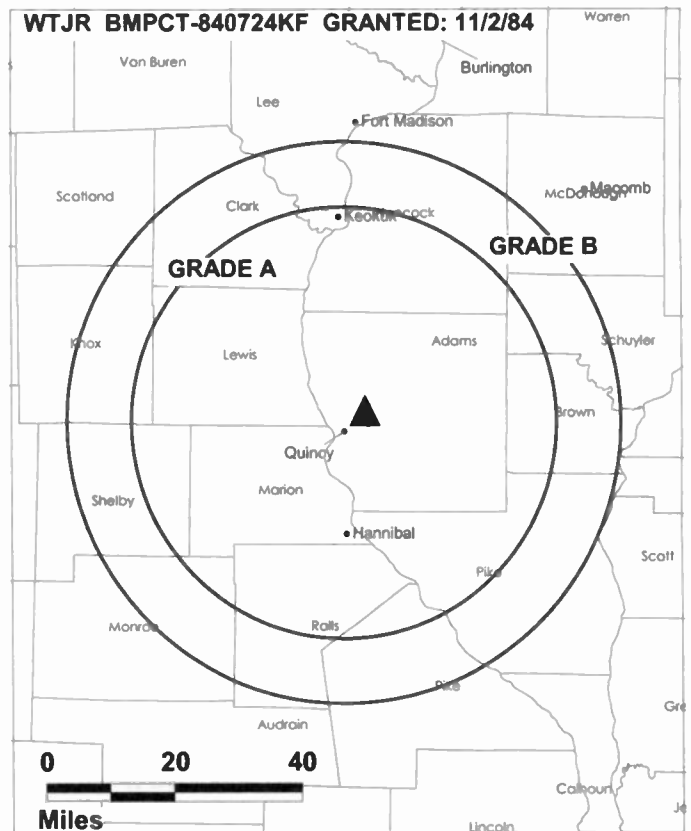
Jim Wilson, Chief Engineer.

Rates: On request.



NEED BROADCAST TV OR CABLE TV DATA FROM THE FACTBOOK ON TAPE OR DISKETTE? NEED CUSTOMIZED REPORTS?

Call Warren Communications News
Data By Design Dept. **800-771-9202**



City of License: Quincy. **Station DMA:** Quincy-Hannibal-Keokuk. **Rank:** 163.

Circulation © 2000 Nielsen. Coverage based on Nielsen study.

Grand Total	Cable TV Households	Non-cable TV Households	Total TV Households
Estimated Station Totals*	59,290	30,780	90,070
Average Weekly Circulation (2000)	4,348	2,805	7,153
Average Daily Circulation (2000)			2,541
Station DMA Total	Cable TV Households	Non-cable TV Households	Total TV Households
Estimated Station Totals*	59,290	28,730	88,020
Average Weekly Circulation (2000)	4,348	2,506	6,854
Average Daily Circulation (2000)			2,371
Other DMA Total	Cable TV Households	Non-cable TV Households	Total TV Households
Estimated Station Totals*	0	2,050	2,050
Average Weekly Circulation (2000)	0	299	299
Average Daily Circulation (2000)			170

*Estimated station totals are sums of the Nielsen TV and Cable TV household estimates for each county in which the station registers viewing of more than 5% as per the Nielsen Survey Methods.

Illinois—Rock Island

WHBF-TV Ch. 4

Network Service: CBS.

Licensee: Coronet Communications Co., 231 18th St., Rock Island, IL 61201.

Studio: 231 18th St., Rock Island, IL 61201.

Phone: 309-786-5441. **Fax:** 309-788-4975.

Technical Facilities: Channel No. 4 (66-72 MHz). Authorized power: 100-kw visual, 10-kw aural. Antenna: 1342-ft. above av. terrain, 1383-ft. above ground, 2049-ft. above sea level.

Latitude 41° 32' 49"
Longitude 90° 28' 35"

Transmitter: Middle Rd., 5-mi. E of Davenport.

Digital Facilities: Channel No. 58 (734-740 MHz). Power: 50-kw max. visual. Antenna: 1240-ft. above av. terrain, 1229-ft. above ground, 666-ft. above sea level.

Latitude 41° 32' 49"
Longitude 90° 28' 35"

Requests modification of CP for change to 1000-kw max. visual. B MPCDT-20000428ABF.

FCC Digital File Number: BPCDT-19990903AAC. Granted: November 26, 1999.

Note: Latitude and longitude coordinates shown are based on the North American Datum of 1927 (NAD 27) as currently required by the Mass Media Bureau of the FCC.

Satellite Earth Stations: AFC, 3-meter Ku-band; Paraclipse, 4.8-meter C-band; Scientific-Atlanta, 4.6-meter C-band; Scientific-Atlanta, 7-meter C-band; Winegard, 3-meter C-band; Cyclesat, Pinzone, Scientific-Atlanta, Standard Communications, Winegard receivers.

News Services: AP, CBS Newspath, MediaLink.

Ownership: Citadel Communications Co. LLC (Group Owner).

Began Operation: July 1, 1950. Sale to present owner by Rock Island Broadcasting Co. approved by FCC December 31, 1986.

Represented (sales): Katz Continental Television.

Represented (legal): Latham & Watkins.

Personnel:

Marshall Porter, General Manager.

Steve Mixdorf, Local Sales Manager.

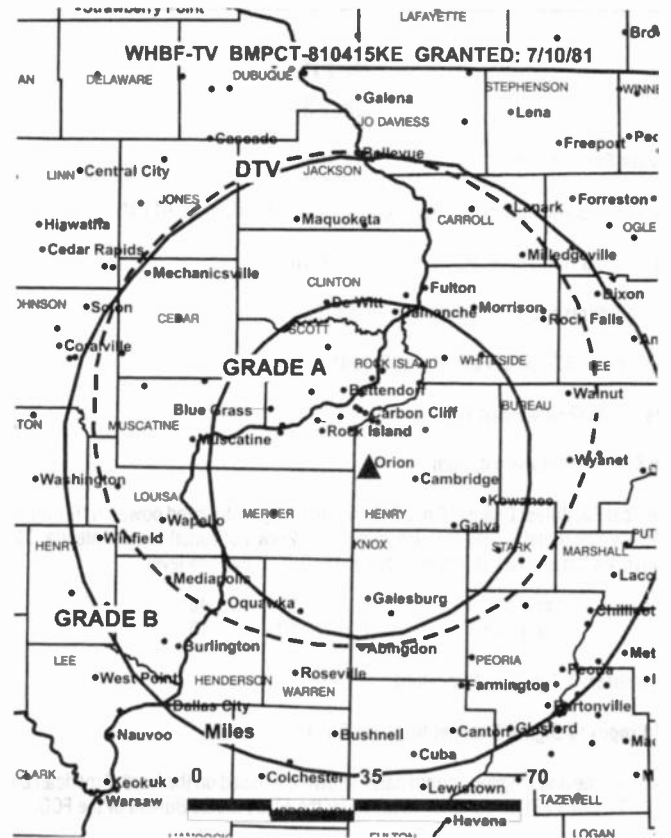
Sydney Porter, National Sales Manager.

Troy Hollmer, Chief Engineer.

J. D. Walls, Program & Production Manager.

Patty Dietz, Promotion Director.

Tracie Crigger, Business Manager.



© 2001 Warren Communications News

Lori Larsen, Traffic Manager.

Highest 30 Sec. Rate: \$1200.

City of License: Rock Island. **Station DMA:** Davenport-Rock Island-Moline. **Rank:** 90.

Circulation © 2000 Nielsen. Coverage based on Nielsen study.

Grand Total	Cable TV Households	Non-cable TV Households	Total TV Households
Estimated Station Totals*	262,920	139,820	402,740
Average Weekly Circulation (2000)	158,933	72,278	231,211
Average Daily Circulation (2000)			107,588
Station DMA Total	Cable TV Households	Non-cable TV Households	Total TV Households
Estimated Station Totals*	207,430	94,190	301,620
Average Weekly Circulation (2000)	151,029	64,989	216,018
Average Daily Circulation (2000)			102,983
Other DMA Total	Cable TV Households	Non-cable TV Households	Total TV Households
Estimated Station Totals*	55,490	45,630	101,120
Average Weekly Circulation (2000)	7,904	7,289	15,193
Average Daily Circulation (2000)			4,605

* Estimated station totals are sums of the Nielsen TV and Cable TV household estimates for each county in which the station registers viewing of more than 5% as per the Nielsen Survey Methods.

Illinois—Freeport-Rockford

WIFR
Ch. 23

Network Service: CBS.

Licensee: Benedek License Corp., 100 Park Ave., Rockford, IL 61101.

Studio: 2523 N. Meridian Rd., Rockford, IL 61103.

Mailing Address: Box 123, Rockford, IL 61105.

Phone: 815-987-5300. **Fax:** 815-965-0981.

E-mail: talkto23@aeroinc.net

Web Site: <http://www.wifr.com>

Technical Facilities: Channel No. 23 (524-530 MHz). Authorized power: 676-kw max. & 562-kw horizontal visual, 101-kw max. & 85.2-kw horizontal aural. Antenna: 721-ft. above av. terrain, 731-ft. above ground, 1549-ft. above sea level.

Latitude 42° 17' 48"
Longitude 89° 10' 15"

Transmitter: 1.7-mi. W of Rockford.

FCC Proposed Digital Channel Number: Ch. 41.

Note: Latitude and longitude coordinates shown are based on the North American Datum of 1927 (NAD 27) as currently required by the Mass Media Bureau of the FCC.

Satellite Earth Stations: Harris, 3-meter; RCA, 3.6-meter; Scientific-Atlanta, 4.6-meter; Scientific-Atlanta, 7-meter; Harris, M/A-Com, Scientific-Atlanta receivers.

News Service: AP.

Ownership: Benedek Broadcasting Co. LLC (Group Owner).

Began Operation: September 12, 1965. Sale to present owner by Worrell Television approved by FCC November 5, 1986 (*Television Digest*, Vol. 26:39). Sale to Worrell Television by General Media Corp. approved by FCC April 11, 1977 (Vol. 16:39).

Represented (sales): Katz Continental Television; Canadian Communications Co.

Represented (legal): Covington & Burling.

Personnel:

Ray Maselli, Vice President & General Manager.

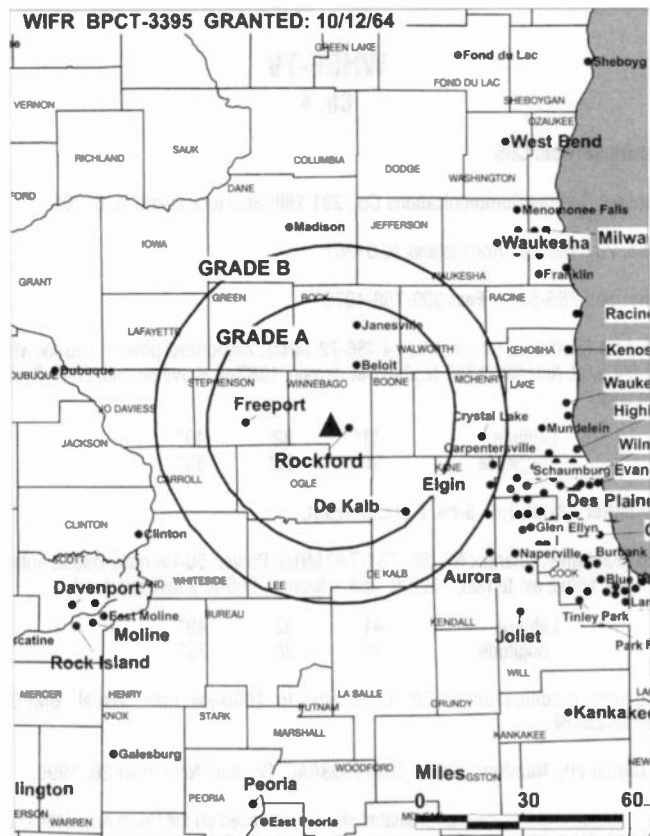
Brian Couch, General Sales Manager.

Mark Olson, Chief Engineer.

Mark Vittorio, News Director.

Carol K. Comella, Program Supervisor.

Sharon Beszhak, Business Manager.



© 2001 Warren Communications News

Highest 30 Sec. Rate: \$500.

City of License: Freeport. **Station DMA:** Rockford. **Rank:** 135.

Circulation © 2000 Nielsen. Coverage based on Nielsen study.

Grand Total	Cable TV Households	Non-cable TV Households	Total TV Households
Estimated Station Totals*	231,820	126,790	358,610
Average Weekly Circulation (2000)	123,438	50,920	174,358
Average Daily Circulation (2000)			87,814
Station DMA Total	Cable TV Households	Non-cable TV Households	Total TV Households
Estimated Station Totals*	116,900	53,780	170,680
Average Weekly Circulation (2000)	90,433	38,560	128,993
Average Daily Circulation (2000)			70,640
Other DMA Total	Cable TV Households	Non-cable TV Households	Total TV Households
Estimated Station Totals*	114,920	73,010	187,930
Average Weekly Circulation (2000)	33,005	12,360	45,365
Average Daily Circulation (2000)			17,174

*Estimated station totals are sums of the Nielsen TV and Cable TV household estimates for each county in which the station registers viewing of more than 5% as per the Nielsen Survey Methods.

Illinois—Rockford

WQRF-TV Ch. 39

Network Service: FOX.

Licensee: Quorum of Rockford License LLC, 18 Newbury St., Boston, MA 02116.

Studio: 401 S. Main St., Rockford, IL 61101.

Phone: 815-987-3950. **Fax:** 815-964-9974.

E-mail: hamilton@fox39.com

Technical Facilities: Channel No. 39 (620-626 MHz). Authorized power: 1050-kw max. & 776-kw horizontal visual, 105-kw max. & 77.6-kw horizontal aural. Antenna: 577-ft. above av. terrain, 600-ft. above ground, 1097-ft. above sea level.

Latitude 42° 17' 26"
Longitude 89° 09' 51"

Holds CP for change to 1040-kw max. visual, 577-ft. above av. terrain, 581-ft. above ground, 1378-ft. above sea level. BPCT-920521KK.

Transmitter: 6528 Auburn Rd., Rockford.

FCC Proposed Digital Channel Number: Ch. 42.

Note: Latitude and longitude coordinates shown are based on the North American Datum of 1927 (NAD 27) as currently required by the Mass Media Bureau of the FCC.

Satellite Earth Stations: DH Satellite, 3-meter C-band; DH Satellite, 3.6-meter C-band; Standard Communications receivers.

Ownership: Quorum Broadcast Holdings Inc. (Group Owner).

Began Operation: November 27, 1978. Sale to present owner by Petracom Equity Partners LP approved by FCC May 4, 1998 (*Television Digest*, Vol. 37:37). Sale to Petracom Equity Partners LP by Family Group Ltd. approved by FCC September 12, 1989. Sale to Family Group by Orion Broadcast approved by FCC March 31, 1986 (Vol. 26:22). Sale to Orion by Lloyd Hearing Aid Corp. approved by FCC December 20, 1983.

Represented (sales): Settel Inc.

Represented (legal): Arter & Hadden LLP.

Represented (engineering): Denny & Associates PC.

Personnel:

Patty Hamilton, Vice President & General Manager.

Karl Davis, General Sales Manager.

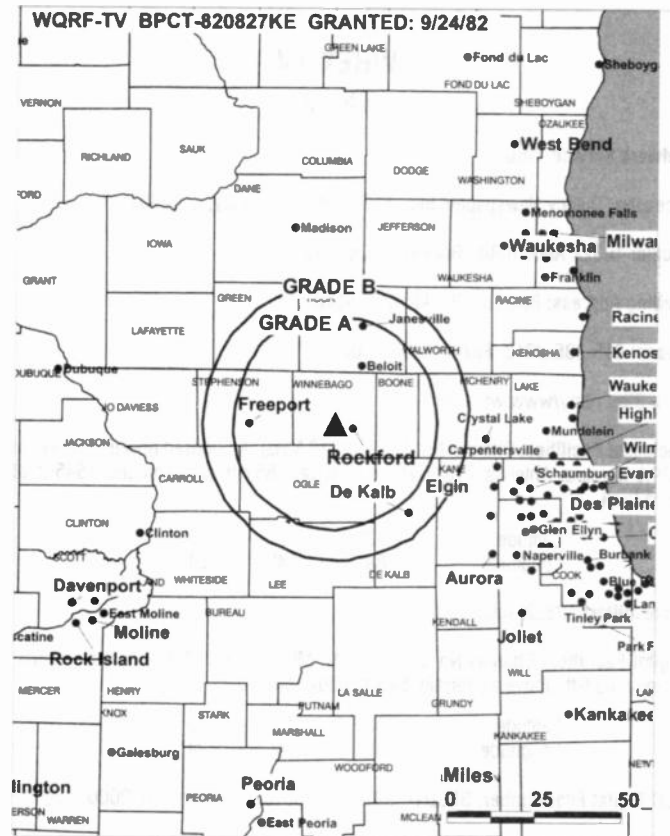
Tim Lemke, Promotion Manager.

Dean Turman, Chief Engineer.

Jose Cabezas, Program Manager.

Brian Erickson, Production Manager.

Gail Johnson, Business Manager.



© 2001 Warren Communications News

Susan Parham, Traffic Manager.

Rates: On request.

City of License: Rockford. **Station DMA:** Rockford. **Rank:** 135.

Circulation © 2000 Nielsen. Coverage based on Nielsen study.

Grand Total	Cable		Non-cable		Total
	TV Households	TV Households	TV Households	TV Households	
Estimated Station Totals*	197,970	111,310	111,310	309,280	309,280
Average Weekly Circulation (2000)	101,408	39,075	39,075	140,484	140,484
Average Daily Circulation (2000)				54,571	54,571
Station DMA Total	Cable		Non-cable		Total
	TV Households	TV Households	TV Households	TV Households	TV Households
Estimated Station Totals*	116,900	53,780	53,780	170,680	170,680
Average Weekly Circulation (2000)	72,419	30,848	30,848	103,267	103,267
Average Daily Circulation (2000)				42,556	42,556
Other DMA Total	Cable		Non-cable		Total
	TV Households	TV Households	TV Households	TV Households	TV Households
Estimated Station Totals*	81,070	57,530	57,530	138,600	138,600
Average Weekly Circulation (2000)	28,989	8,228	8,228	37,217	37,217
Average Daily Circulation (2000)				12,015	12,015

*Estimated station totals are sums of the Nielsen TV and Cable TV household estimates for each county in which the station registers viewing of more than 5% as per the Nielsen Survey Methods.

Illinois—Rockford

WREX-TV Ch. 13

Network Service: NBC.

Licensee: Quincy Newspapers Inc., 130 S. 5th St., Quincy, IL 62301.

Studio: 10322 Auburn Rd., Rockford, IL 61103.

Mailing Address: Box 530, Rockford, IL 61105.

Phone: 815-335-2213. **Fax:** 815-335-1002.

Web Site: <http://www.wrex.com>

Technical Facilities: Channel No. 13 (210-216 MHz). Authorized power: 316-kw visual, 39.8-kw aural. Antenna: 710-ft. above av. terrain, 652-ft. above ground, 1545-ft. above sea level.

Latitude 42° 17' 50"
Longitude 89° 14' 24"

Transmitter: 10322 Auburn Rd.

Digital Facilities: Channel No. 54 (710-716 MHz). Power: 1000-kw max. visual. Antenna: 633-ft. above av. terrain, 549-ft. above ground.

Latitude 42° 17' 50"
Longitude 89° 14' 24"

FCC Digital File Number: BPCDT-19991101AIB. Granted: June 15, 2000.

Note: Latitude and longitude coordinates shown are based on the North American Datum of 1927 (NAD 27) as currently required by the Mass Media Bureau of the FCC.

Satellite Earth Stations: Andrew, 4.5-meter C-band; Andrew, 7.3-meter C-band; Harris, 6.1-meter Ku-band.

News Service: AP.

Ownership: Quincy Broadcasting Co. (Group Owner).

Began Operation: September 18, 1953. Sale to present owner by ML Media Partners LP approved by FCC July 28, 1995. Sale to ML Media Partners LP by Gilmore Broadcasting approved by FCC July 9, 1987 (*Television Digest*, Vol. 27:26). Sale to Heritage Broadcasting by Gilmore Broadcasting Corp. approved by FCC July 17, 1985 but not consummated (Vol. 25:24). Sale to Gilmore by Gannett Co. Inc. approved by FCC August 29, 1969 (Vol. 9:35). Previous sale by Greater Rockford Television Inc. approved by FCC June 26, 1963.

Represented (sales): Blair Television.

Represented (legal): Wilkinson, Barker, Knauer & Quinn LLP.

Personnel:

John Chadwick, Vice President & General Manager.

Jon Skorburg, Sales & Station Manager.

Cindy Costello, Sales Marketing Manager.

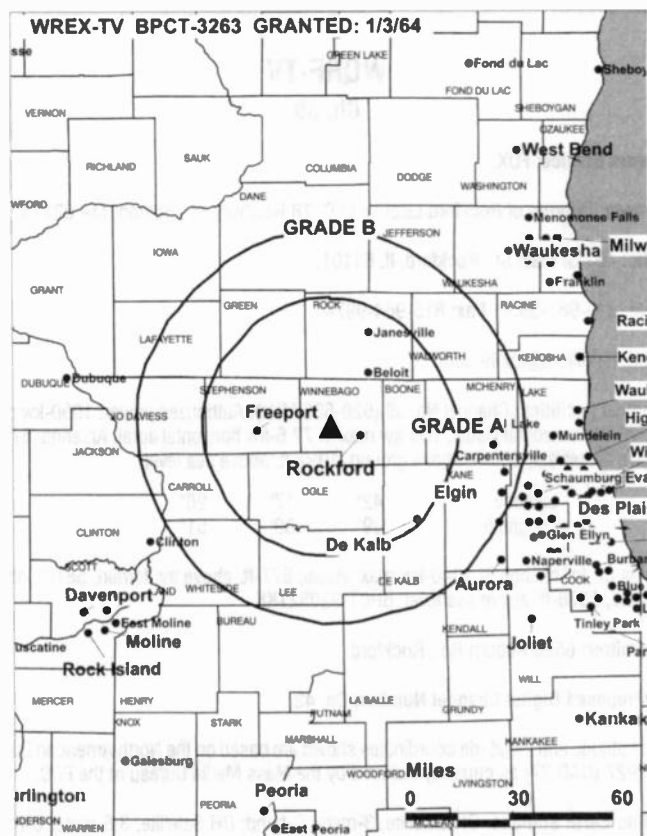
Maggie Hradecky, News Director.

Kim Carney, Program Director.

Gerry Meinders, Chief Engineer.

Joe Cygan, Creative Services Director.

Dean Balbach, Business Manager.



© 2001 Warren Communications News

Highest 30 Sec. Rate: \$1000.

City of License: Rockford. **Station DMA:** Rockford. **Rank:** 135.

Circulation © 2000 Nielsen. Coverage based on Nielsen study.

Grand Total	Cable TV Households	Non-cable TV Households	Total TV Households
Estimated Station Totals*	213,320	134,340	347,660
Average Weekly Circulation (2000)	119,085	57,076	176,160
Average Daily Circulation (2000)			92,891
Station DMA Total	Cable TV Households	Non-cable TV Households	Total TV Households
Estimated Station Totals*	116,900	53,780	170,680
Average Weekly Circulation (2000)	92,715	39,733	132,448
Average Daily Circulation (2000)			76,442
Other DMA Total	Cable TV Households	Non-cable TV Households	Total TV Households
Estimated Station Totals*	96,420	80,560	176,980
Average Weekly Circulation (2000)	26,369	17,343	43,712
Average Daily Circulation (2000)			16,449

*Estimated station totals are sums of the Nielsen TV and Cable TV household estimates for each county in which the station registers viewing of more than 5% as per the Nielsen Survey Methods.

**THE
TED HEPBURN
COMPANY**

**We were the broker
in the 1995 sale of
WREX-TV**

Ted Hepburn, President
325 Garden Rd., Palm Beach, FL 33480
(561) 863 8995

Illinois—Rockford

WTVO
Ch. 17

Network Service: ABC.

Licensee: Winnebago Television Corp., 599 Lexington Ave., 47th Floor, New York, NY 10022.

Studio: 1917 N. Meridian Rd., Rockford, IL 61105.

Mailing Address: Box 470, Rockford, IL 61105.

Phone: 815-963-5413. **Fax:** 815-963-0201.

Web Site: <http://www.wtvo.com>

Technical Facilities: Channel No. 17 (488-494 MHz). Authorized power: 640-kw max. & 417-kw horizontal visual, 64-kw max. & 41.7-kw horizontal aural. Antenna: 674-ft. above av. terrain, 710-ft. above ground, 1501-ft. above sea level.

Latitude 42° 17' 14"
Longitude 89° 10' 16"

Holds CP for change to 5000-kw max. visual, 666-ft. above av. terrain, 676-ft. above ground, 1467-ft. above sea level, lat. 42° 17' 14", long. 89° 10' 15", transmitter to 1917 N. Meridian Rd. BPCT-960916KG.

Transmitter: Meridian Rd.

Digital Facilities: Channel No. 16 (482-488 MHz). Power: 196-kw max. visual. Antenna: 659-ft. above av. terrain, 669-ft. above ground.

Latitude 42° 17' 14"
Longitude 89° 10' 15"

FCC Digital File Number: BPCDT-19991021ACB (pending).

Note: Latitude and longitude coordinates shown are based on the North American Datum of 1927 (NAD 27) as currently required by the Mass Media Bureau of the FCC.

Satellite Earth Stations: Andrew, 4.5-meter Ku & C-band; Satellite Video Systems, 5-meter C-band; Andrew receivers.

News Service: AP.

Ownership: Young Broadcasting Inc. (Group Owner).

Began Operation: May 3, 1953. Sale to present owner by Winnebago TV Corp. approved by FCC July 27, 1988.

Represented (sales): Adam Young Inc.

Personnel:

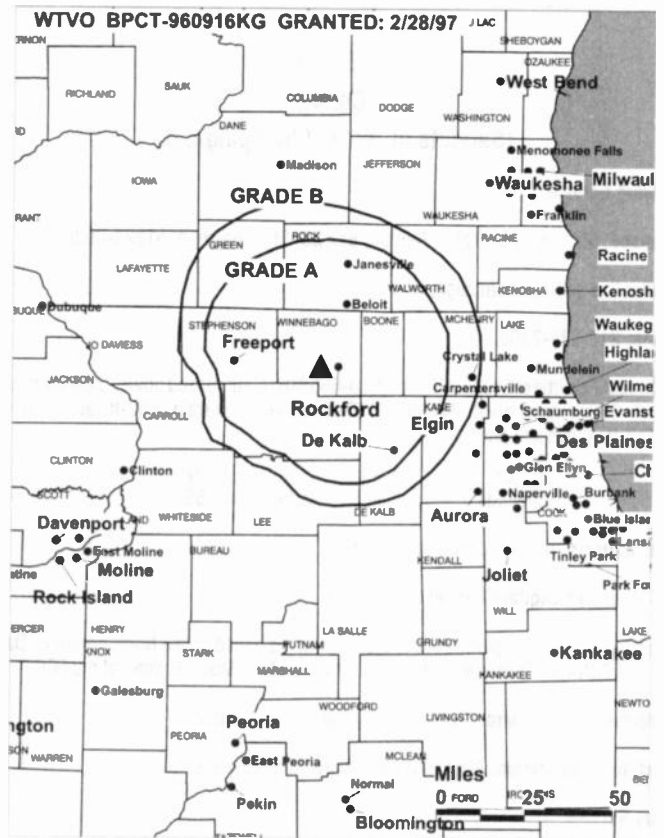
Gwen Kinsey, Vice President & General Manager.

Martha Huggins, General Sales Manager.

Michael McShane, Chief Engineer.

Mike Wright, News Director.

Eileen Boucek, Program Director.



© 2001 Warren Communications News

Peggy Wilcox, Business Manager.

Rates: On request.

City of License: Rockford. **Station DMA:** Rockford. **Rank:** 135.

Circulation © 2000 Nielsen. Coverage based on Nielsen study.

Grand Total	Cable TV Households	Non-cable TV Households	Total TV Households
Estimated Station Totals*	213,320	99,960	313,280
Average Weekly Circulation (2000)	121,193	46,789	167,982
Average Daily Circulation (2000)			81,383
Station DMA Total	Cable TV Households	Non-cable TV Households	Total TV Households
Estimated Station Totals*	116,900	53,780	170,680
Average Weekly Circulation (2000)	90,677	38,281	128,958
Average Daily Circulation (2000)			67,039
Other DMA Total	Cable TV Households	Non-cable TV Households	Total TV Households
Estimated Station Totals*	96,420	46,180	142,600
Average Weekly Circulation (2000)	30,516	8,508	39,024
Average Daily Circulation (2000)			14,344

*Estimated station totals are sums of the Nielsen TV and Cable TV household estimates for each county in which the station registers viewing of more than 5% as per the Nielsen Survey Methods.

Illinois—Springfield

WCFN Ch. 49 (Satellite of WCIA, Champaign, IL)

Network Service: CBS.

Licensee: MWT-N LLC, 509 S. Neil St., Box 20, Champaign, IL 61824-0020.

Studio: See WCIA, Champaign, IL.

Phone: 217-525-2306.

Technical Facilities: Channel No. 49 (680-686 MHz). Authorized power: 200-kw max. visual, 20-kw max. aural. Antenna: 620-ft. above av. terrain, 652-ft. above ground, 1188-ft. above sea level.

Latitude	39°	47'	27"
Longitude	89°	30'	53"

Transmitter: 7-mi. E of center of Springfield.

FCC Proposed Digital Channel Number: Ch. 53.

Note: Latitude and longitude coordinates shown are based on the North American Datum of 1927 (NAD 27) as currently required by the Mass Media Bureau of the FCC.

Multichannel TV Sound: Stereo and separate audio program.

Satellite Earth Station: ADM, 6-meter; Microdyne receivers.

News Service: AP.

Ownership: Midwest Television Inc. (Group Owner).

Began Operation: July 9, 1985. Sale pending to Nexstar Broadcasting Co.

Represented (sales): Blair Television.

Represented (legal): Covington & Burling.

Represented (engineering): du Treil, Lundin & Rackley Inc.

Personnel: See WCIA, Champaign, IL.

Rates: On request.

City of License: Springfield. **Station DMA:** Champaign & Springfield-Decatur. **Rank:** 83.

WCFN BPCT-830429KF GRANTED: 12/10/84



© 2001 Warren Communications News

Circulation © 2000 Nielsen. Coverage based on Nielsen study.

Grand Total	Cable TV Households	Non-cable TV Households	Total TV Households
Estimated Station Totals*	93,010	47,130	140,140
Average Weekly Circulation (2000)	42,518	12,956	55,474
Average Daily Circulation (2000)			26,440
Station DMA Total	Cable TV Households	Non-cable TV Households	Total TV Households
Estimated Station Totals*	84,580	29,300	113,880
Average Weekly Circulation (2000)	41,068	11,510	52,578
Average Daily Circulation (2000)			25,558
Other DMA Total	Cable TV Households	Non-cable TV Households	Total TV Households
Estimated Station Totals*	8,430	17,830	26,260
Average Weekly Circulation (2000)	1,450	1,446	2,896
Average Daily Circulation (2000)			882

*Estimated station totals are sums of the Nielsen TV and Cable TV household estimates for each county in which the station registers viewing of more than 5% as per the Nielsen Survey Methods.

Data by Design

This data available in comma-delimited files for use in your own database of spreadsheet software!

Call Lynn Levine at 1.800.771.9202

Illinois—Springfield

WICS

Ch. 20

(Operates satellite WICD, Champaign, IL)

Network Service: NBC.

Licensee: Sinclair Communications Inc., 10706 Beaver Dam Rd., Cockeysville, MD 21030.

Studio: 2680 E. Cook St., Springfield, IL 62703.

Phone: 217-753-5620. **Fax:** 217-753-8177.

E-mail: news20@fgi.net

Technical Facilities: Channel No. 20 (506-512 MHz). Authorized power: 1510-kw max. & 676-kw horizontal visual, 151-kw max. & 67.6-kw horizontal aural. Antenna: 1430-ft. above av. terrain, 1417-ft. above ground, 2008-ft. above sea level.

Latitude 39° 48' 16"
Longitude 89° 27' 40"

Transmitter: 3.8-mi. W of Mechanicsburg.

FCC Proposed Digital Channel Number: Ch. 42.

Note: Latitude and longitude coordinates shown are based on the North American Datum of 1927 (NAD 27) as currently required by the Mass Media Bureau of the FCC.

Multichannel TV Sound: Stereo only.

Satellite Earth Stations: RCA Americom, 7-meter Ku-band; Scientific-Atlanta, 7-meter C-band; Scientific-Atlanta receivers.

News Service: AP.

Ownership: Sinclair Broadcast Group Inc. (Group Owner).

Began Operation: September 17, 1953. Sale to Smith Acquisition Corp. cancelled (*Television Digest*, Vol. 40:12). Sale to present owner from Guy Gannett Communications approved by FCC April 5, 1999 (Vol. 38:36, 37). Sale to Guy Gannett Communications by WICS-TV Inc. approved by FCC January 31, 1985. Previous sale by Plains TV Corp. approved by FCC April 7, 1980 (Vol. 19:16).

Represented (sales): Katz Continental Television.

Represented (engineering): Lohnes & Culver.

Personnel:

John V. Connors, President & General Manager.

Virginia Rush, National Sales Manager.

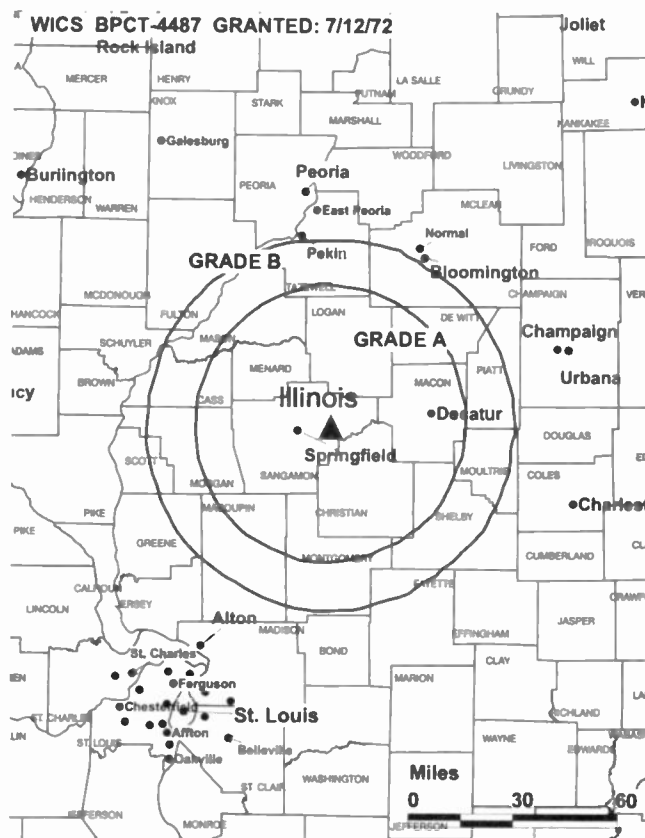
Sean McLaughlin, News Director.

Jim Waldech, Operations Director.

Gary Spears, Program & Personnel Manager.

Jeff Schlindwein, Business Manager.

Mark Wilson, Promotion Director.



© 2001 Warren Communications News

John Wamsley, Chief Engineer.

Rates: On request.

City of License: Springfield. **Station DMA:** Champaign & Springfield-Decatur. **Rank:** 83.

Circulation © 2000 Nielsen. Coverage based on Nielsen study.

Grand Total	Cable TV Households	Non-cable TV Households	Total TV Households
Estimated Station Totals*	180,890	113,860	294,750
Average Weekly Circulation (2000)	131,319	49,243	180,561
Average Daily Circulation (2000)			103,106
Station DMA Total	Cable TV Households	Non-cable TV Households	Total TV Households
Estimated Station Totals*	150,800	55,590	206,390
Average Weekly Circulation (2000)	118,324	36,301	154,625
Average Daily Circulation (2000)			90,451
Other DMA Total	Cable TV Households	Non-cable TV Households	Total TV Households
Estimated Station Totals*	30,090	58,270	88,360
Average Weekly Circulation (2000)	12,994	12,942	25,936
Average Daily Circulation (2000)			12,655

*Estimated station totals are sums of the Nielsen TV and Cable TV household estimates for each county in which the station registers viewing of more than 5% as per the Nielsen Survey Methods.

Illinois—Springfield

WRSP-TV

Ch. 55

(Operates satellite WCCU, Urbana, IL)

Network Service: FOX.

Grantee: Springfield Independent Television Co. Inc., 3003 Old Rochester Rd., Springfield, IL 62703.

Studio: 3003 Old Rochester Rd., Springfield, IL 62703.

Phone: 217-523-8855. **Fax:** 217-523-4410.

Web Site: <http://www.wrspv.com>

Technical Facilities: Channel No. 55 (716-722 MHz). Authorized power: 2000-kw max. visual, 200-kw max. aural. Antenna: 1442-ft. above av. terrain, 1449-ft. above ground, 2049-ft. above sea level.

Latitude	39°	47'	56"
Longitude	89°	26'	45"

Holds CP for change to 1440-ft. above av. terrain, 1424-ft. above ground, 2024-ft. above sea level, lat. 39° 47' 57", long. 89° 26' 46". BPCT-20000630AED.

Transmitter: 2.6-mi. SW of Mechanicsburg.

Digital Facilities: Channel No. 44 (650-656 MHz). Power: 1000-kw max. visual. Antenna: 1365-ft. above av. terrain, 1329-ft. above ground.

Latitude	39°	47'	57"
Longitude	89°	26'	46"

FCC Digital File Number: BPCDT-19991101AJJ. Granted: December 8, 1999.

Note: Latitude and longitude coordinates shown are based on the North American Datum of 1927 (NAD 27) as currently required by the Mass Media Bureau of the FCC.

Satellite Earth Stations: Agile, 3.1-meter C-band; Cyclesat, 3-meter Ku-band; Harris, 6.1-meter C-band; Harris, Wegener receivers.

Ownership: Bahakel Communications Ltd. (Group Owner).

Began Operation: June 1, 1979. Sale to present owner by Will F. Wingerter, et al., approved by FCC March 15, 1982.

Represented (sales): Petry Television Inc.

Personnel:

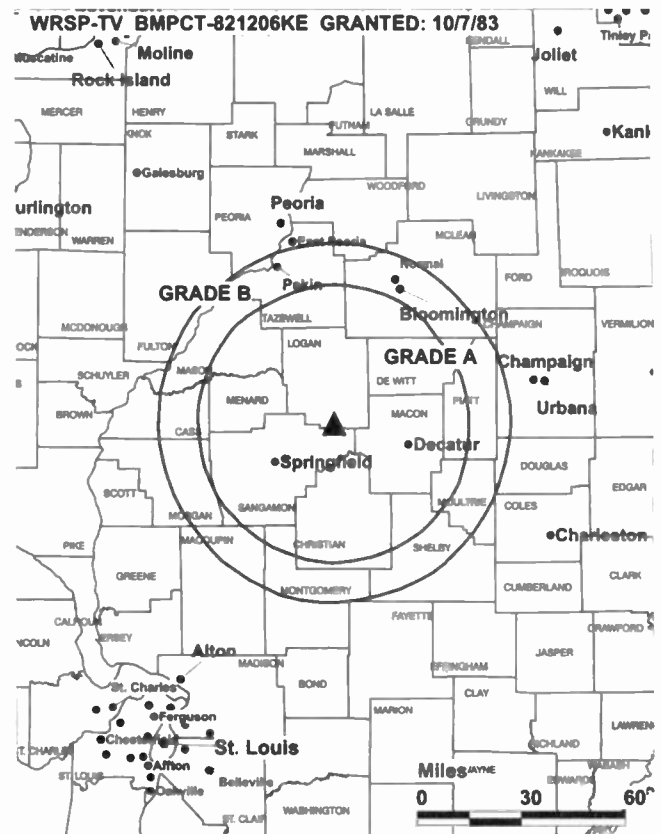
William Harper, General Manager.

Larry Halcomb, General Sales Manager.

Jeri Waldeck, Program Director.

Scott Moss, Promotion Director.

Cyndee Gordon, Business Manager.



© 2001 Warren Communications News

Highest 30 Sec. Rate: \$700.

City of License: Springfield. **Station DMA:** Champaign & Springfield-Decatur. **Rank:** 83.

Circulation © 2000 Nielsen. Coverage based on Nielsen study.

Grand Total	Cable TV Households	Non-cable TV Households	Total TV Households
Estimated Station Totals*	238,690	127,430	366,120
Average Weekly Circulation (2000)	90,930	34,211	125,140
Average Daily Circulation (2000)			45,387
Station DMA Total	Cable TV Households	Non-cable TV Households	Total TV Households
Estimated Station Totals*	203,550	72,090	275,640
Average Weekly Circulation (2000)	84,731	25,261	109,993
Average Daily Circulation (2000)			41,200
Other DMA Total	Cable TV Households	Non-cable TV Households	Total TV Households
Estimated Station Totals*	35,140	55,340	90,480
Average Weekly Circulation (2000)	6,198	8,949	15,148
Average Daily Circulation (2000)			4,187

* Estimated station totals are sums of the Nielsen TV and Cable TV household estimates for each county in which the station registers viewing of more than 5% as per the Nielsen Survey Methods.

Illinois—Urbana

WCCU
Ch. 27
 (Satellite of WRSP-TV, Springfield, IL)

Network Service: FOX.

Licensee: Urbana-Champaign Television Inc., 712 Killamey St., Urbana, IL 61801.

Studio: See WRSP-TV, Springfield, IL.

Phone: 217-367-8827. **Fax:** 217-367-8839.

Technical Facilities: Channel No. 27 (548-554 MHz). Authorized power: 2360-kw max. visual. Antenna: 456-ft. above av. terrain, 469-ft. above ground, 1168-ft. above sea level.

Latitude 40° 18' 42"
 Longitude 87° 54' 48"

Transmitter: RR 1, Penfield.

FCC Proposed Digital Channel Number: Ch. 26.

Note: Latitude and longitude coordinates shown are based on the North American Datum of 1927 (NAD 27) as currently required by the Mass Media Bureau of the FCC.

Ownership: Bahakel Communications Ltd. (Group Owner).

Began Operation: April 25, 1987. Sale to present owner by Gerald Fitzgerald approved by FCC February 25, 1988.

Represented (legal): Southmayd & Miller.

Personnel: See WRSP-TV, Springfield, IL.

Rates: On request.

City of License: Urbana.

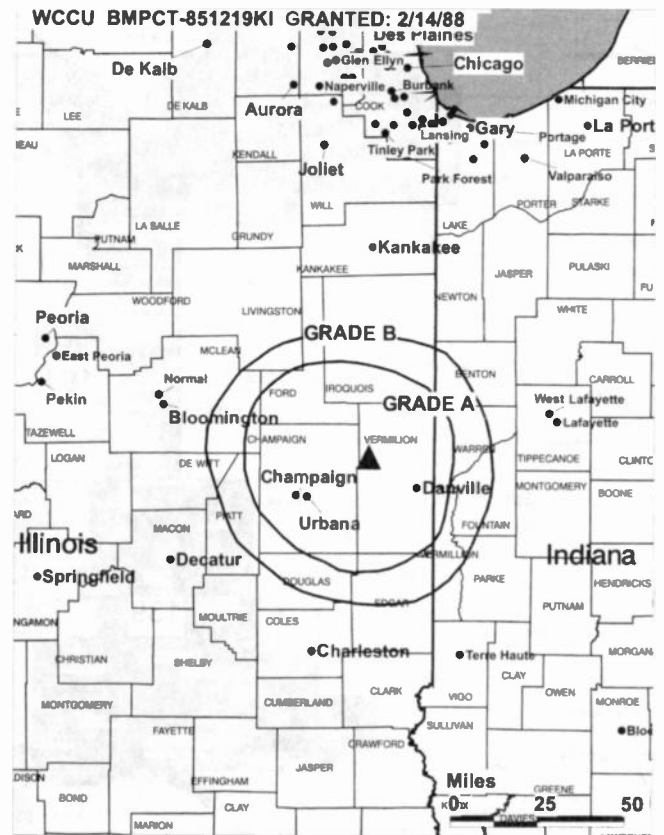
Station DMA: Champaign & Springfield-Decatur. **Rank:** 83.

TELEVISION & CABLE

ACTION UPDATE

The Authoritative Newsletter of Actions Affecting
 Broadcasting and Cable Activities

For Information, call 800-771-9202

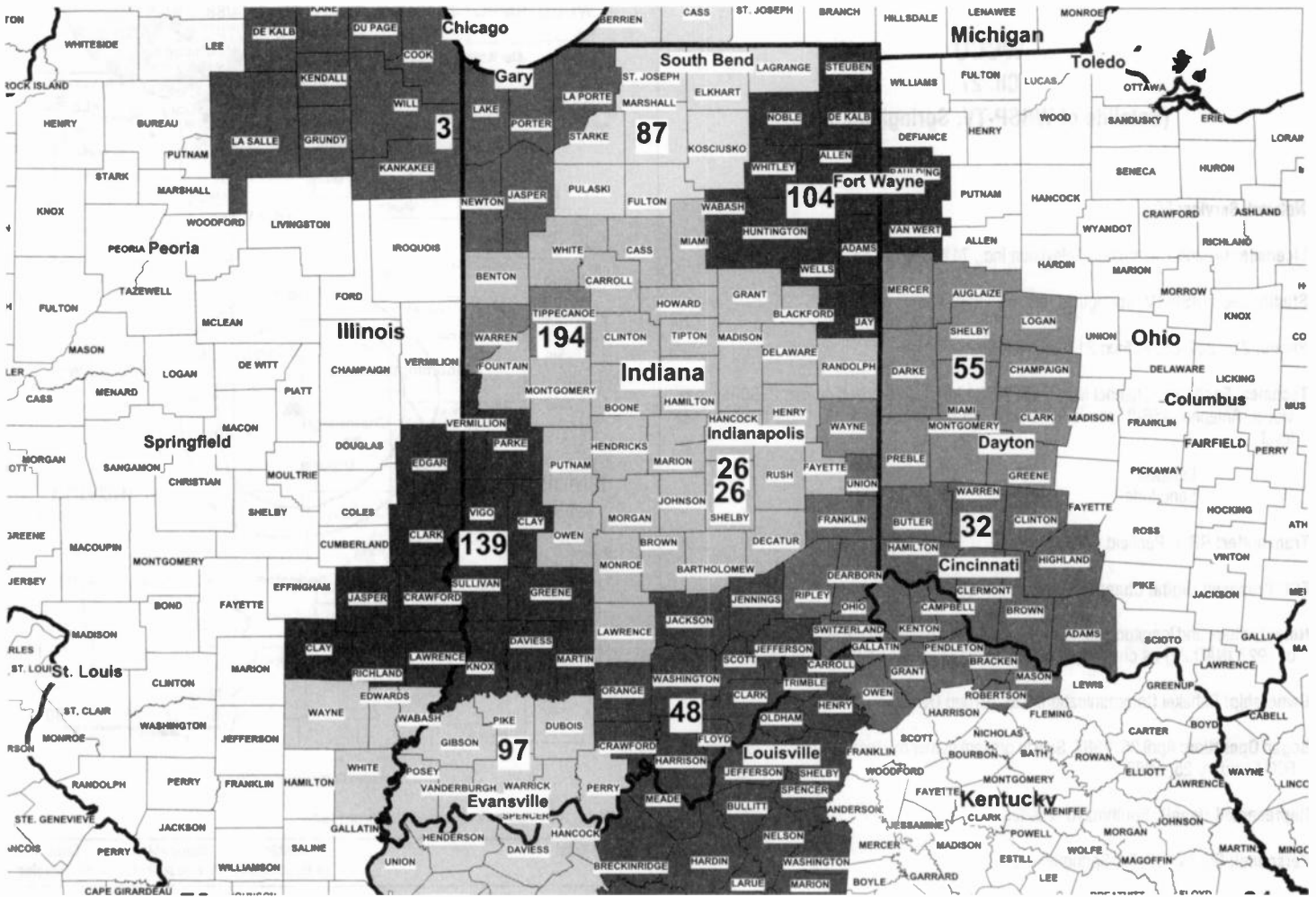


© 2001 Warren Communications News

Circulation © 2000 Nielsen. Coverage based on Nielsen study.

Grand Total	Cable TV Households	Non-cable TV Households	Total TV Households
Estimated Station Totals*	110,220	43,370	153,590
Average Weekly Circulation (2000)	48,266	11,354	59,620
Average Daily Circulation (2000)			21,802
Station DMA Total	Cable TV Households	Non-cable TV Households	Total TV Households
Estimated Station Totals*	101,470	30,400	131,870
Average Weekly Circulation (2000)	46,489	8,556	55,046
Average Daily Circulation (2000)			20,680
Other DMA Total	Cable TV Households	Non-cable TV Households	Total TV Households
Estimated Station Totals*	8,750	12,970	21,720
Average Weekly Circulation (2000)	1,776	2,798	4,574
Average Daily Circulation (2000)			1,122

*Estimated station totals are sums of the Nielsen TV and Cable TV household estimates for each county in which the station registers viewing of more than 5% as per the Nielsen Survey Methods.



© 2001 Warren Communications News

MARKET	NIELSEN DMA TV HOUSEHOLDS	RANK	MARKET AREA COMMERCIAL STATIONS
Chicago, IL	3,244,850	3	WBBM-TV (2), WCUI-TV (26), WCPX (38), WEHS-TV (60), WFLD (32), WGBO-TV (66), WGN-TV (9), WJYS (62), WLS-TV (7), WMAQ-TV (5), WPWR-TV (50), WWSN-TV (44), WWTO-TV (35)
Indianapolis, IN	974,390	26	WCLJ (42), WHMB-TV (40), WIPX (63), WISH-TV (8), WNDY-TV (23), WRTV (6), WTHR (13), WTTK (29), WTTV (4), WXIN (59), WCPO-TV (9), WKRC-TV (12), WLWT (5), WSTR-TV (64), WXX-TV (19)
Louisville, KY	587,450	48	WAVE (3), WBKI-TV (34), WBNA (21), WDRB (41), WFTE (58), WHAS-TV (11), WLKY-TV (32)
Dayton, OH	515,160	55	WDTN (2), WHIO-TV (7), WKEF (22), WKOI (43), WRGT-TV (45)
South Bend-Elkhart, IN	318,770	87	WHME-TV (46), WNDU-TV (16), WSBT-TV (22), WSJV (28)
Evansville, IN	276,070	97	WAZE-TV (19), WEHT (25), WEVV (44), WFIE-TV (14), WTVW (7)
Fort Wayne, IN	252,500	104	WANE-TV (15), WFFT-TV (55), WINM (63), WKJG-TV (33), WPTA (21)
Terre Haute, IN	157,290	139	WBAK-TV (38), WTHI-TV (10), WTWQ (2)
Lafayette, IN	53,620	194	WLFV-TV (18)

State Cross Reference List

Communities that receive programs of stations that are located elsewhere.

- WCLJ, WIPX & WTTV, Bloomington See Indianapolis, IN
- WSJV, Elkhart See South Bend, IN
- WAZE-TV, Evansville See Madisonville, KY
- WINM, Fort Wayne See Angola, IN
- WPWR-TV, Gary See Chicago, IL
- WNOY-TV, Marion See Indianapolis, IN

Indiana Analog Station Totals as of November 1, 2000

	VHF	UHF	TOTAL
Commercial Television	7	23	30
Educational Television	1	8	9
	8	31	39

Indiana—Angola

WINM
Ch. 63

Network Service: TBN.

Licensee: Tri-State Christian TV Inc., Box 1010, Marion, IL 62959.

Studio: 02966 Rd. 1, Edgerton, OH 43517.

Mailing Address: Box 159, Butler, IN 46721.

Phone: 419-298-3703. **Fax:** 419-298-3704.

Web Site: <http://www.tct-net.org>

Technical Facilities: Channel No. 63 (764-770 MHz). Authorized power: 1374-kw max. visual. Antenna: 473-ft. above av. terrain, 475-ft. above ground, 1325-ft. above sea level.

Latitude 41° 27' 15"
Longitude 84° 48' 10"

Transmitter: State Line Rd., 1-mi. N of U.S. Rte. 6, 10-mi. W of Edgerton, OH.

Digital Facilities: Channel No. 12 (204-210 MHz). Power: 5-kw visual. Antenna: 433-ft. above av. terrain, 436-ft. above ground.

Latitude 41° 27' 15"
Longitude 84° 48' 10"

FCC Digital File Number: BPCDT-19990929ABH (pending).

Note: Latitude and longitude coordinates shown are based on the North American Datum of 1927 (NAD 27) as currently required by the Mass Media Bureau of the FCC.

Ownership: Tri-State Christian TV Inc. (Group Owner).

Began Operation: April 22, 1983. Sale to Tri-State Broadcasting Corp. by James A. Chase approved by FCC October 1, 1985. Left air January 1985. Returned to air June 11, 1988. Sale to present owner by Tri-State Broadcasting Corp. approved by FCC January 24, 1991.

Personnel:

Garth W. Coonce, President.

Don Gladden, Station Manager.

John J. Authenreith, Station Manager.

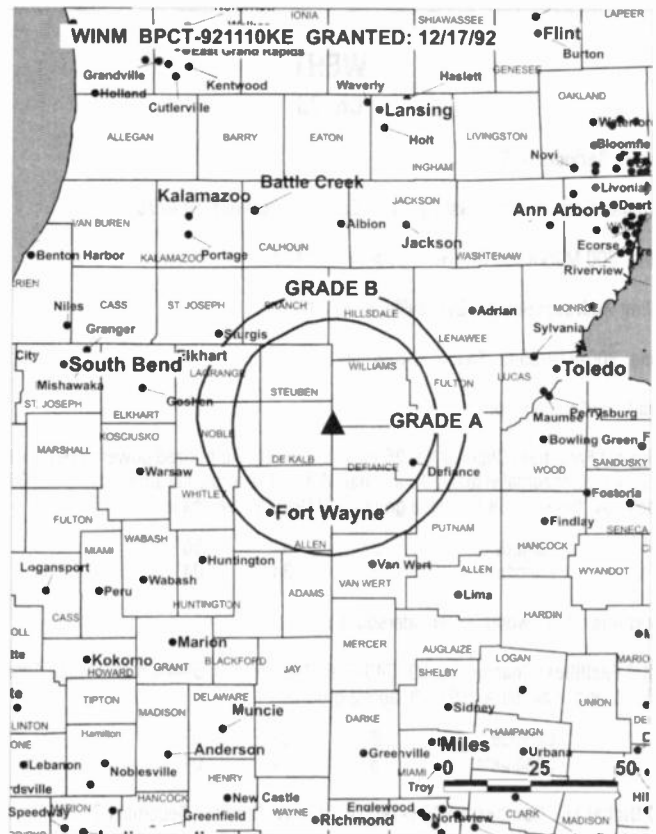
Anna VanDeventer, General Sales Manager.

Lee Gilbert, Chief Engineer.

Daniel McDiarmid, Production Manager.

Rates: On request.

City of License: Angola. **Station DMA:** Fort Wayne. **Rank:** 104.



© 2001 Warren Communications News

Circulation © 2000 Nielsen. Coverage based on Nielsen study.

Grand Total	Cable TV Households	Non-cable TV Households	Total TV Households
Estimated Station Totals*	20,080	18,590	38,670
Average Weekly Circulation (2000)	1,509	1,882	3,391
Average Daily Circulation (2000)			551
Station DMA Total	Cable TV Households	Non-cable TV Households	Total TV Households
Estimated Station Totals*	20,080	4,960	25,040
Average Weekly Circulation (2000)	1,509	352	1,861
Average Daily Circulation (2000)			356
Other DMA Total	Cable TV Households	Non-cable TV Households	Total TV Households
Estimated Station Totals*	0	13,630	13,630
Average Weekly Circulation (2000)	0	1,530	1,530
Average Daily Circulation (2000)			195

* Estimated station totals are sums of the Nielsen TV and Cable TV household estimates for each county in which the station registers viewing of more than 5% as per the Nielsen Survey Methods.

Indiana—Evansville

WEHT Ch. 25

Network Service: ABC.

Licensee: Gilmore Broadcasting Corp., Box 25, Evansville, IN 47701.

Studio: 800 Marywood Dr., Henderson, KY 42420.

Mailing Address: Box 25, Evansville, IN 47701.

Phone: 800-879-8542. **Fax:** 270-826-6823.

E-mail: abc25@aol.com

Technical Facilities: Channel No. 25 (536-542 MHz). Authorized power: 1194-kw max. & 794-kw horizontal visual, 286-kw max. & 185-kw horizontal aural. Antenna: 1030-ft. above av. terrain, 988-ft. above ground, 1449-ft. above sea level.

Latitude 37° 51' 56"
Longitude 87° 34' 04"

Transmitter: Marywood Dr., Henderson, KY.

Digital Facilities: Channel No. 59 (740-746 MHz). Power: 59-kw max. visual. Antenna: 988-ft. above av. terrain, 915-ft. above ground.

Latitude 37° 51' 57"
Longitude 87° 34' 04"

FCC Digital File Number: BPCDT-19991021AAW. Granted: December 7, 1999.

Note: Latitude and longitude coordinates shown are based on the North American Datum of 1927 (NAD 27) as currently required by the Mass Media Bureau of the FCC.

Satellite Earth Stations: Andrew, C-band; DH Satellite, Ku- & C-band; RCA, 5-meter Ku-band; Scientific-Atlanta, 5-meter C-band; Andrew, Standard Agile Omni receivers.

News Service: AP.

Ownership: Gilmore Broadcasting Corp.

Began Operation: September 11, 1953. Sale to present owner by Henry S. Hilberg & Associates approved by FCC July 20, 1964 (*Television Digest*, Vol. 4:16, 29). Sale to Hilberg group by M.A. Lightman's Malco Theatres Inc. approved by FCC October 24, 1956 (Vol. 12:35, 43).

Represented (sales): Blair Television.

Represented (legal): Wiley, Rein & Fielding.

Represented (engineering): Cohen, Dippell & Everist PC.

Personnel:

Douglas A. Padgett, President & General Manager.

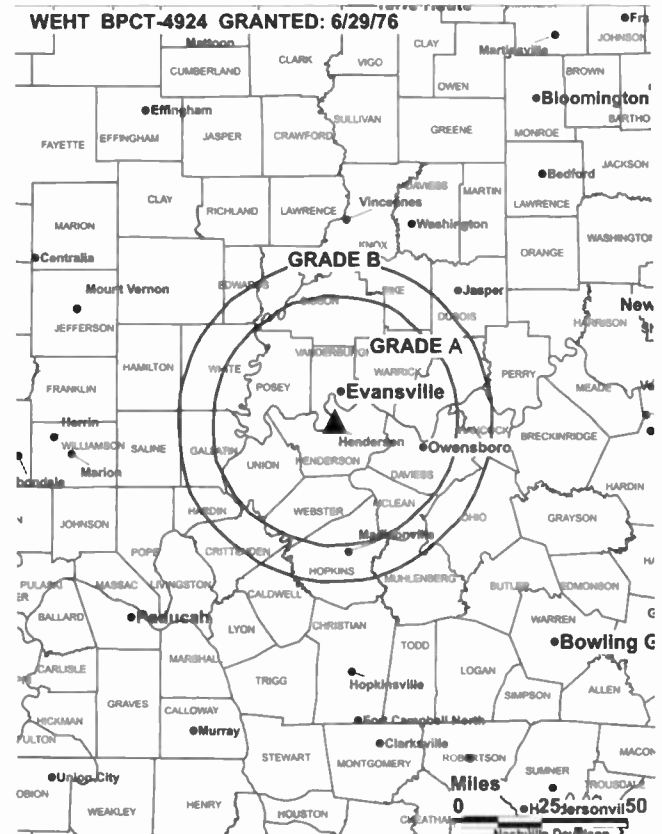
Mike Riley, Station Manager.

Ginny Powers, Program Director.

John Sandwell, Sales Manager.

Michael Valentine, News Director.

Melisse Marks, Promotion Director.



© 2001 Warren Communications News

Jenny Funk, Business Manager.

Stan Newman, Production Manager.

John Watson, Chief Engineer.

Highest 30 Sec. Rate: \$1500.

City of License: Evansville. **Station DMA:** Evansville. **Rank:** 97.

Circulation © 2000 Nielsen. Coverage based on Nielsen study.

Grand Total	Cable TV Households	Non-cable TV Households	Total TV Households
Estimated Station Totals*	227,440	128,590	356,030
Average Weekly Circulation (2000)	163,276	68,815	232,092
Average Daily Circulation (2000)			116,429
Station DMA Total	Cable TV Households	Non-cable TV Households	Total TV Households
Estimated Station Totals*	172,560	102,100	274,660
Average Weekly Circulation (2000)	132,081	64,754	196,834
Average Daily Circulation (2000)			105,243
Other DMA Total	Cable TV Households	Non-cable TV Households	Total TV Households
Estimated Station Totals*	54,880	26,490	81,370
Average Weekly Circulation (2000)	31,196	4,061	35,257
Average Daily Circulation (2000)			11,186

*Estimated station totals are sums of the Nielsen TV and Cable TV household estimates for each county in which the station registers viewing of more than 5% as per the Nielsen Survey Methods.

Indiana—Evansville

WEVV
Ch. 44

Network Service: CBS.

Licensee: ComCorp. of Indiana License Corp., Drawer 53708, Lafayette, LA 70505.

Studio: 44 Main St., Evansville, IN 47708-1450.

Phone: 812-464-4444. **Fax:** 812-465-9450.

E-mail: info@wevv.com; news@wevv.com

Web Site: http://www.wevv.com

Technical Facilities: Channel No. 44 (650-656 MHz). Authorized power: 1230-kw max. visual, 123-kw max. aural. Antenna: 970-ft. above av. terrain, 981-ft. above ground, 1386-ft. above sea level.

Latitude 37° 53' 17"
Longitude 87° 32' 37"

Transmitter: State Rd. 414, Henderson, KY.

FCC Proposed Digital Channel Number: Ch. 45.

Note: Latitude and longitude coordinates shown are based on the North American Datum of 1927 (NAD 27) as currently required by the Mass Media Bureau of the FCC.

Multichannel TV Sound: Stereo only.

Satellite Earth Stations: Andrew, 4-meter Ku & C-band; Andrew, 4.5-meter Ku & C-band; Avcom, 6-meter; Comtech, 3.8-meter Ku & C-band; Andrew, Avcom, Standard-Omni receivers.

LMA: Local marketing agreement with WTSN-LP (I), Evansville.

Ownership: Communications Corp. of America (Group Owner).

Began Operation: November 17, 1983. Reorganization & addition of partners approved by FCC November 19, 1984. Sale to WEVV Inc. by Ohio Valley TV Inc. approved by FCC December 27, 1985. Sale to present owner by WEVV Inc. approved by FCC April 5, 1999.

Represented (sales): Katz Continental Television; Canadian Communications Co.

Represented (legal): Leventhal, Senter & Lerman PLLC.

Personnel:

John Rockweiler, General Manager.

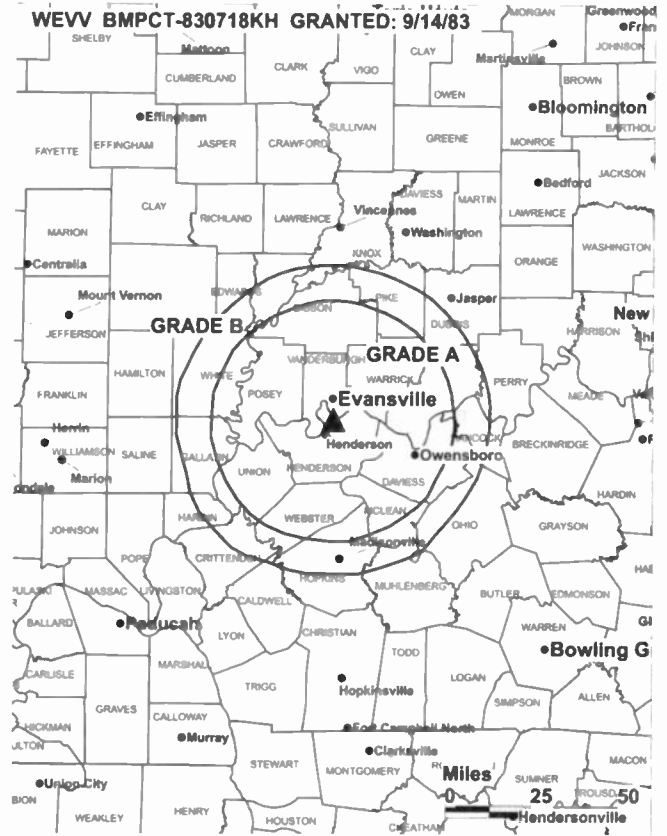
Pam Myrick, National Sales Manager.

Sandy Eickhoff, Regional Sales Manager.

Arthur Steadman, News Director.

Don Hollingsworth, Chief Engineer.

Tim Black, Promotion Director.



© 2001 Warren Communications News

Debra Garland, Business Manager.

Highest 30 Sec. Rate: \$800.

City of License: Evansville. **Station DMA:** Evansville. **Rank:** 97.

Circulation © 2000 Nielsen. Coverage based on Nielsen study.

Grand Total	Cable TV Households	Non-cable TV Households	Total TV Households
Estimated Station Totals*	208,750	131,110	339,860
Average Weekly Circulation (2000)	137,229	60,952	198,181
Average Daily Circulation (2000)			91,584
Station OMA Total	Cable TV Households	Non-cable TV Households	Total TV Households
Estimated Station Totals*	172,560	102,100	274,660
Average Weekly Circulation (2000)	124,132	56,809	180,941
Average Daily Circulation (2000)			85,993
Other OMA Total	Cable TV Households	Non-cable TV Households	Total TV Households
Estimated Station Totals*	36,190	29,010	65,200
Average Weekly Circulation (2000)	13,097	4,144	17,240
Average Daily Circulation (2000)			5,592

*Estimated station totals are sums of the Nielsen TV and Cable TV household estimates for each county in which the station registers viewing of more than 5% as per the Nielsen Survey Methods.

Indiana—Evansville

WFIE-TV Ch. 14

Network Service: NBC.

Licensee: Cosmos Broadcasting Co., Box 1414, Evansville, IN 47701.

Studio: 1115 Mount Auburn Rd., Evansville, IN 47720.

Mailing Address: Box 1414, Evansville, IN 47701.

Phone: 812-426-1414. **Fax:** 812-426-1945.

Web Site: <http://14wfie.com>

Technical Facilities: Channel No. 14 (470-476 MHz). Authorized power: 2208-kw max. & 1020-kw horizontal visual, 331-kw max. & 91.2-kw horizontal aural. Antenna: 1020-ft. above av. terrain, 949-ft. above ground, 1449-ft. above sea level.

Latitude	37°	53'	14"
Longitude	87°	31'	07"

Transmitter: Wolf Hill, approx. 2300-ft. NE of intersection of Rte. 414 & Cemetery Rd.

FCC Proposed Digital Channel Number: Ch. 46.

Note: Latitude and longitude coordinates shown are based on the North American Datum of 1927 (NAD 27) as currently required by the Mass Media Bureau of the FCC.

Multichannel TV Sound: Stereo only.

Satellite Earth Stations: ADM, 3-meter; Andrew, 3-meter Ku-band; Harris, 6-meter; Harris, Scientific-Atlanta receivers.

News Service: AP.

Ownership: Cosmos Broadcasting Corp. (Group Owner).

Began Operation: November 9, 1953. Sale to present owner by Orion Broadcasting approved by FCC August 14, 1981. Sale to Orion by Jesse D. Fine theatre family approved by FCC July 18, 1956 (*Television Digest*, Vol. 12:25, 26, 29).

Represented (sales): Harrington, Righter & Parsons Inc.

Represented (legal): Dow, Lohnes & Albertson PLLC.

Personnel:

Lucy Himstedt, General Manager.

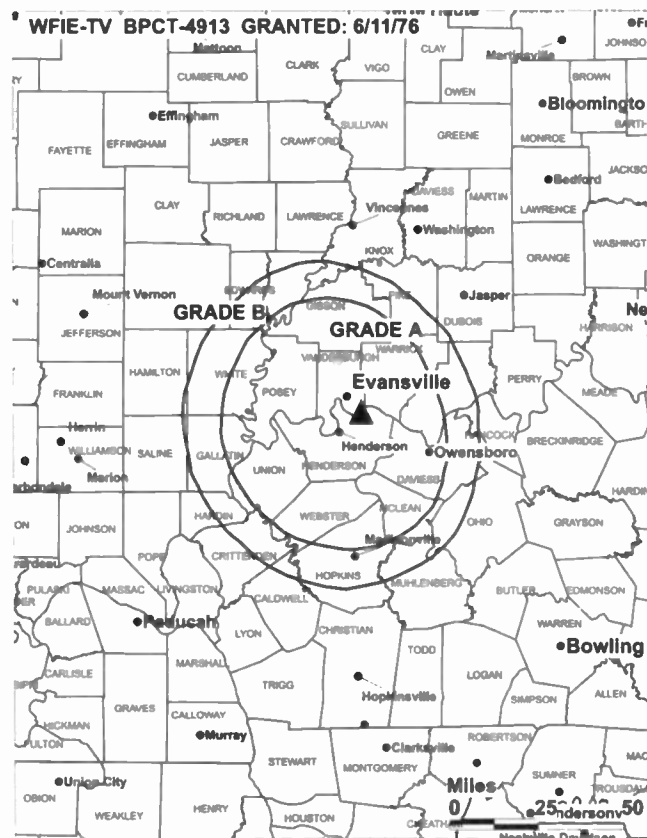
Linda Haddix, General Sales Manager.

Marion B. Paul, Chief Engineer.

Bob Freeman, News Director.

Gil Mazur, Marketing Director.

Sam Schaeffer, Business Manager.



Highest 30 Sec. Rate: \$2000.

City of License: Evansville. **Station DMA:** Evansville. **Rank:** 97.

Circulation © 2000 Nielsen. Coverage based on Nielsen study.

Grand Total	Cable TV Households	Non-cable TV Households	Total TV Households
Estimated Station Totals*	204,790	126,070	330,860
Average Weekly Circulation (2000)	158,889	72,205	231,094
Average Daily Circulation (2000)			131,438
Station OMA Total	Cable TV Households	Non-cable TV Households	Total TV Households
Estimated Station Totals*	172,560	102,100	274,660
Average Weekly Circulation (2000)	142,635	68,706	211,341
Average Daily Circulation (2000)			124,172
Other OMA Total	Cable TV Households	Non-cable TV Households	Total TV Households
Estimated Station Totals*	32,230	23,970	56,200
Average Weekly Circulation (2000)	16,254	3,499	19,753
Average Daily Circulation (2000)			7,266

*Estimated station totals are sums of the Nielsen TV and Cable TV household estimates for each county in which the station registers viewing of more than 5% as per the Nielsen Survey Methods.

Indiana—Evansville

WTVW
Ch. 7

Network Service: FOX.

Licensee: Quorum of Indiana License LLC, 18 Newbury St., Boston, MA 02116.

Studio: 477 Carpenter St., Evansville, IN 47708.

Mailing Address: Box 7, Evansville, IN 47701.

Phone: 812-424-7777. **Fax:** 812-421-4040.

E-mail: programming@wtvw.com

Web Site: http://www.wtvw.com

Technical Facilities: Channel No. 7 (174-180 MHz). Authorized power: 316-kw visual, 63.2-kw aural. Antenna: Circularly polarized, 1000-ft. above av. terrain, 1013-ft. above ground, 1493-ft. above sea level.

Latitude 38° 01' 27"
Longitude 87° 21' 43"

Transmitter: 1-mi. S of Chandler.

Digital Facilities: Channel No. 28 (554-560 MHz). Power: 1000-kw max. visual. Antenna: 896-ft. above av. terrain, 823-ft. above ground.

Latitude 38° 01' 27"
Longitude 87° 21' 43"

FCC Digital File Number: BPCDT-19991101ACY (pending).

Note: Latitude and longitude coordinates shown are based on the North American Datum of 1927 (NAD 27) as currently required by the Mass Media Bureau of the FCC.

Satellite Earth Stations: ADM, 4.5-meter C-band; AFC, 3.7-meter Ku-band; Andrew, 4.5-meter C-band; Andrew, 7.3-meter C-band; DH Satellite, 4.5-meter Ku & C-band; Avantek, Avcom, M/A-Com, Standard Agile Omni receivers.

News Service: AP.

Ownership: Quorum Broadcast Holdings Inc. (Group Owner).

Began Operation: August 21, 1956. Sale to present owner by Petracom Equity Partners LP approved by FCC May 4, 1998 (Television Digest, Vol. 37:37). Sale to Petracom Equity Partners LP by Banam Broadcasting Inc. approved by FCC May 31, 1995. Assignment of license to BankAmerica Corp. from Woods Communication Group Inc. granted March 16, 1993. Sale to Broad Street TV granted August 17, 1988 (Vol.28:25) but not consummated. Sale to Charles Woods by Faqua Communications approved by FCC November 17, 1980. Sale of control to Faqua by Polaris Corp. approved by FCC September 26, 1966 (Vol. 5:51, 6:39). Sale of control to Producers Inc. (Polaris) by Ferris E. Traylor, Res Schepp & Miklos Sperling approved by FCC 1962 (Vol. 2:35).

Represented (sales): Seitel Inc.

Represented (legal): Arter & Hadden LLP.

Personnel:

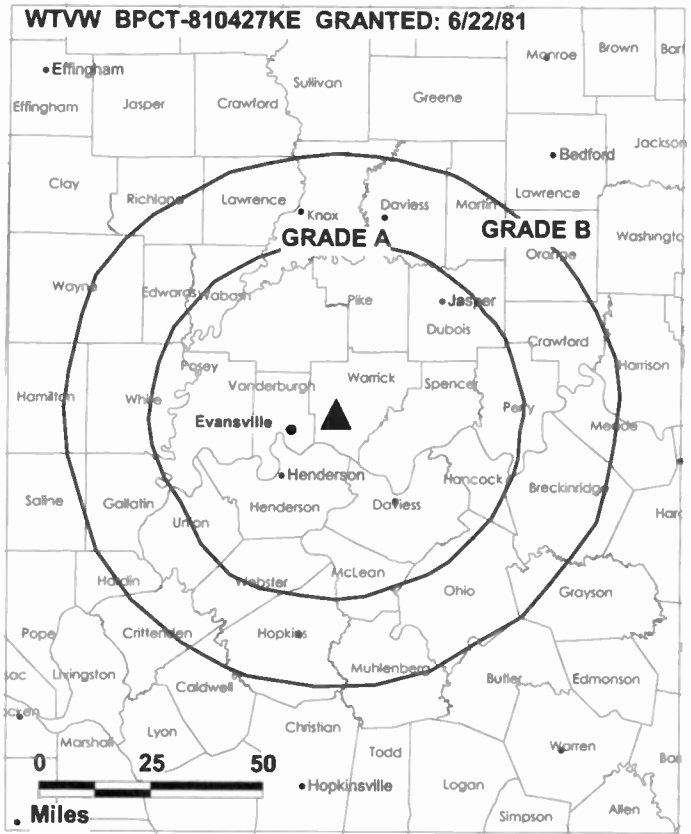
Edwin Hill, Vice President & General Manager.

Allen White, General Sales Manager.

Steve Parkinson, National Sales Manager.

John Schuta, Chief Engineer.

Bob Walters, News Director.



Pam Miller, Program Director.

Brick Briscoe, Promotion Director.

David Castrale, Production Manager.

Julie Merkley, Business Manager.

Highest 30 Sec. Rate: \$1200.

City of License: Evansville. **Station DMA:** Evansville. **Rank:** 97.

Circulation © 2000 Nielsen. Coverage based on Nielsen study.

Grand Total	Cable TV Households	Non-cable TV Households	Total TV Households
Estimated Station Totals*	221,090	156,020	377,110
Average Weekly Circulation (2000)	128,274	71,841	200,115
Average Daily Circulation (2000)			80,389
Station DMA Total	Cable TV Households	Non-cable TV Households	Total TV Households
Estimated Station Totals*	172,560	102,100	274,660
Average Weekly Circulation (2000)	114,155	61,484	175,638
Average Daily Circulation (2000)			72,023
Other DMA Total	Cable TV Households	Non-cable TV Households	Total TV Households
Estimated Station Totals*	48,530	53,920	102,450
Average Weekly Circulation (2000)	14,119	10,357	24,476
Average Daily Circulation (2000)			8,366

*Estimated station totals are sums of the Nielsen TV and Cable TV household estimates for each county in which the station registers viewing of more than 5% as per the Nielsen Survey Methods.

Indiana—Fort Wayne

WANE-TV Ch. 15

Network Service: CBS.

Licensee: Indiana Broadcasting LLC, Box 1515, Fort Wayne, IN 46801.

Studio: 2915 W. State Blvd., Fort Wayne, IN 46808.

Mailing Address: Box 1515, Fort Wayne, IN 46801.

Phone: 219-424-1515. **Fax:** 219-424-1428.

E-mail: talkback@wane.com

Web Site: http://www.wane.com

Technical Facilities: Channel No. 15 (476-482 MHz). Authorized power: 1114-kw max. & 144-kw horizontal visual, 28.2-kw horizontal aural. Antenna: 830-ft. above av. terrain, 807-ft. above ground, 1617-ft. above sea level.

Latitude 41° 05' 38"
Longitude 85° 10' 48"

Requests CP for change to 2450-kw max. visual, 868-ft. above av. terrain, 804-ft. above ground, 1615-ft. above sea level. BPCT-20000413ABS.

Transmitter: 2915 W. State Blvd.

Digital Facilities: Channel No. 4 (66-72 MHz). Power: 1.5-kw visual. Antenna: 797-ft. above av. terrain, 774-ft. above ground.

Latitude 41° 05' 38"
Longitude 85° 10' 48"

FCC Digital File Number: BPCDT-19991018AAQ (pending).

Note: Latitude and longitude coordinates shown are based on the North American Datum of 1927 (NAD 27) as currently required by the Mass Media Bureau of the FCC.

News Services: AP, CBS Newspath, CNN Newsource.

Ownership: LIN Television Corp. (Group Owner).

Began Operation: September 26, 1954. Sale to Chancellor Media Corp. dismissed (*Television Digest*, Vol. 38:28; 39:12). Sale of controlling interest in LIN to Hicks, Muse, Tate, & Furst from AT&T approved by FCC March 2, 1998 (Vol. 37:33, 42, 43; 38:2, 10). Sale to present owner by Corinthian Broadcasting approved by FCC November 28, 1983 (Vol. 23: 36). Sale to Corinthian by Universal Broadcasting (McConnell) approved by FCC October 10, 1956. Sale as WINT by R. Morris Pierce group approved by FCC June 13, 1956 (Vol. 12:24, 34, 41).

Represented (sales): Petry Television Inc.

Represented (legal): Covington & Burling.

Represented (engineering): Moffet, Larson & Johnson Inc.

Personnel:

Frank N. Moore, President & General Manager.

Alan Riebe, General Sale Manager.

Dee Noonan, National Sales Manager.

Rick Moll, News Director.

Jim Riecken, Production Manager.



© 2001 Warren Communications News

Kim Miser, Promotion Director.

Mike Brown, Chief Engineer.

Randell E. Culbertson, Financial Manager.

Rates: On request.

City of License: Fort Wayne. **Station DMA:** Fort Wayne. **Rank:** 104.

Circulation © 2000 Nielsen. Coverage based on Nielsen study.

Grand Total	Cable TV Households	Non-cable TV Households	Total TV Households
Estimated Station Totals*	212,960	177,040	390,000
Average Weekly Circulation (2000)	139,201	99,010	238,211
Average Daily Circulation (2000)			125,313
Station DMA Total	Cable TV Households	Non-cable TV Households	Total TV Households
Estimated Station Totals*	140,620	108,730	249,350
Average Weekly Circulation (2000)	114,621	83,580	198,202
Average Daily Circulation (2000)			109,010
Other DMA Total	Cable TV Households	Non-cable TV Households	Total TV Households
Estimated Station Totals*	72,340	68,310	140,650
Average Weekly Circulation (2000)	24,579	15,429	40,009
Average Daily Circulation (2000)			16,303

*Estimated station totals are sums of the Nielsen TV and Cable TV household estimates for each county in which the station registers viewing of more than 5% as per the Nielsen Survey Methods.

Indiana—Fort Wayne

WFFT-TV Ch. 55

Network Service: FOX.

Licensee: Quorum of Fort Wayne License LLC, 18 Newbury St., Boston, MA 02116.

Studio: 3707 Hillegas Rd., Fort Wayne, IN 46808.

Mailing Address: Box 8655, Fort Wayne, IN 46898-8655.

Phone: 219-471-5555. **Fax:** 219-484-4331.

E-mail: wfft@mail.fwi.com

Web Site: http://www.wfft.com

Technical Facilities: Channel No. 55 (716-722 MHz). Authorized power: 603-kw max. & 389-kw horizontal visual, 60.3-kw max. & 38.9-kw horizontal aural. Antenna: 780-ft. above av. terrain, 805-ft. above ground, 1625-ft. above sea level.

Latitude 41° 06' 33"
Longitude 85° 11' 44"

Transmitter: 3707 Hillegas Rd.

FCC Proposed Digital Channel Number: Ch. 36.

Note: Latitude and longitude coordinates shown are based on the North American Datum of 1927 (NAD 27) as currently required by the Mass Media Bureau of the FCC.

Satellite Earth Stations: AFC, 3.7-meter; Comtech, 5-meter C-band; Prodelin, 4.5-meter C-band; RCA, Ku-band; Agile Omni, M/A-Com receivers.

News Services: AP, CNN Newsource.

Ownership: Quorum Broadcast Holdings Inc. (Group Owner).

Began Operation: December 21, 1977. Sale to present owner by Midwest Holdings Partnership LP (Douglas Wolf) who had acquired station from Great Trails Broadcasting Corp., approved by FCC 1998 (Television Digest, Vol. 38:46).

Represented (sales): Seitel Inc.

Represented (legal): Arter & Hadden LLP.

Personnel:

Dave Miller, Vice President & General Manager.

Randy Biffers, Controller & National Sales Manager.

Kevin Newmann, Local Sales Manager.

Khris West, Chief Engineer.

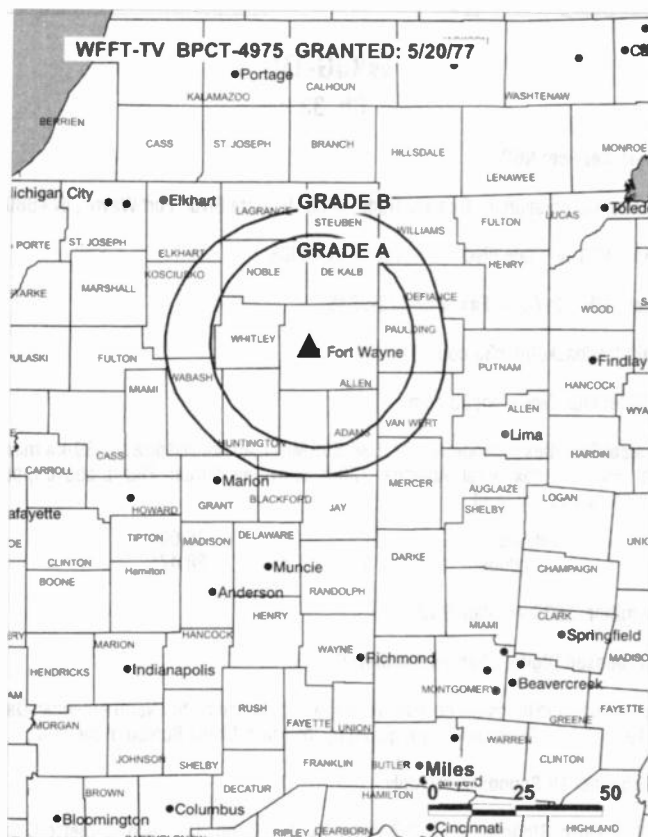
Steve Shine, News Director.

Leo Vogt, Production Manager.

Eilsabeth Stern, Community Affairs Director.

Rates: On request.

City of License: Fort Wayne. **Station DMA:** Fort Wayne. **Rank:** 104.



© 2001 Warren Communications News

Circulation © 2000 Nielsen. Coverage based on Nielsen study.

Grand Total	Cable TV Households	Non-cable TV Households	Total TV Households
Estimated Station Totals*	278,620	177,040	455,660
Average Weekly Circulation (2000)	121,761	75,318	197,079
Average Daily Circulation (2000)			75,065
Station DMA Total	Cable TV Households	Non-cable TV Households	Total TV Households
Estimated Station Totals*	140,620	108,730	249,350
Average Weekly Circulation (2000)	87,685	60,914	148,599
Average Daily Circulation (2000)			59,287
Other DMA Total	Cable TV Households	Non-cable TV Households	Total TV Households
Estimated Station Totals*	138,000	68,310	206,310
Average Weekly Circulation (2000)	34,076	14,404	48,480
Average Daily Circulation (2000)			15,778

*Estimated station totals are sums of the Nielsen TV and Cable TV household estimates for each county in which the station registers viewing of more than 5% as per the Nielsen Survey Methods.

THE
TED HEPBURN
COMPANY

**We were the broker
in the 1982 sale of
WFFT-TV**

Ted Hepburn, President
325 Garden Rd., Palm Beach, FL 33480
(561) 863 8995

Indiana—Fort Wayne

WKJG-TV Ch. 33

Network Service: NBC.

Licensee: Corporation for General Trade, 2633 W. State Blvd., Fort Wayne, IN 46808.

Studio: 2633 W. State Blvd., Fort Wayne, IN 46808.

Phone: 219-422-7474. **Fax:** 219-422-9648.

E-mail: feedback@nbc33.com

Web Site: http://www.nbc33.com

Technical Facilities: Channel No. 33 (584-590 MHz). Authorized power: 589-kw max. visual, 58.9-kw max. aural. Antenna: 770-ft. above av. terrain, 793-ft. above ground, 1593-ft. above sea level.

Latitude 41° 05' 36.00"
Longitude 85° 10' 28.47"

Transmitter: 2633 W. State Blvd.

FCC Proposed Digital Channel Number: Ch. 19.

Note: Latitude and longitude coordinates shown are based on the North American Datum of 1927 (NAD 27) as currently required by the Mass Media Bureau of the FCC.

Multichannel TV Sound: Stereo only.

Satellite Earth Stations: AFC, 3.7-meter Ku & C-band; Comtech, 5-meter C-band; M/A-Com, Standard Communications receivers.

News Service: AP.

Ownership: Corporation for General Trade.

Began Operation: November 21, 1953. Sale to present owner by Wabash Valley Broadcasting Corp. approved by FCC November 23, 1983. Sale to Wabash by Federated Media Inc. approved by FCC July 30, 1974 (*Television Digest*, Vol. 14:32). Sale to FMI by Truth Publishing Co. approved by FCC March 10, 1971 (Vol. 10:27). Sale to Truth Publishing Co. by Clarence L. Schust, H. Leslie Popp & associates approved by FCC March 13, 1957 (Vol. 13:5, 11).

Represented (sales): Blair Television.

Represented (legal): Haley, Bader & Potts PLC.

Personnel:

Bob Klinge, General Manager.

R. Bruce Cynar, Sales Director.

Dave Stevens, Local Sales Manager.

Bob Rockstroh, News Director.

Rick Granger, Marketing Director.

Tad Frank, Promotion Manager.

Mark Meyer, Program Manager.

Al Crain, Production Manager.



© 2001 Warren Communications News

Matt Kyle, Chief Engineer.

Robert Lucas, Controller.

Highest 30 Sec. Rate: \$3000.

City of License: Fort Wayne. **Station DMA:** Fort Wayne. **Rank:** 104.

Circulation © 2000 Nielsen. Coverage based on Nielsen study.

Grand Total	Cable TV Households	Non-cable TV Households	Total TV Households
Estimated Station Totals*	198,090	177,040	375,130
Average Weekly Circulation (2000)	130,107	97,494	227,602
Average Daily Circulation (2000)			114,047
Station OMA Total	Cable TV Households	Non-cable TV Households	Total TV Households
Estimated Station Totals*	140,620	108,730	249,350
Average Weekly Circulation (2000)	107,014	80,963	187,977
Average Daily Circulation (2000)			99,862
Other OMA Total	Cable TV Households	Non-cable TV Households	Total TV Households
Estimated Station Totals*	57,470	68,310	125,780
Average Weekly Circulation (2000)	23,094	16,531	39,625
Average Daily Circulation (2000)			14,185

*Estimated station totals are sums of the Nielsen TV and Cable TV household estimates for each county in which the station registers viewing of more than 5% as per the Nielsen Survey Methods.

Indiana—Fort Wayne

WPTA Ch. 21

Network Service: ABC.

Licensee: WPTA License Inc., 767 3rd Ave., New York, NY 10017.

Studio: 3401 Butler Rd., Fort Wayne, IN 46808.

Mailing Address: Box 2121, Fort Wayne, IN 46801.

Phone: 219-483-0584. **Fax:** 219-483-2568.

E-mail: wpta@aol.com

Web Site: <http://www.wpta.com/>

Technical Facilities: Channel No. 21 (512-518 MHz). Authorized power: 562-kw max. & 490-kw horizontal visual, 56.2-kw max. & 49-kw horizontal aural. Antenna: 740-ft. above av. terrain, 770-ft. above ground, 1582-ft. above sea level.

Latitude 41° 06' 08"
Longitude 85° 11' 04"

Holds CP for change to 736-ft. above av. terrain, 746-ft. above ground, 1543-ft. above sea level lat. 41° 06' 7.90", long. 85° 11' 4.90". BPCT-19991228AAX.

Transmitter: 3401 Butler Rd.

FCC Proposed Digital Channel Number: Ch. 24.

Note: Latitude and longitude coordinates shown are based on the North American Datum of 1927 (NAD 27) as currently required by the Mass Media Bureau of the FCC.

Satellite Earth Stations: Andrew, 4.5-meter C-band; Andrew, 4.5-meter Ku & C-band; Andrew, 7-meter C-band; Microdyne, 7.3-meter C-band; Andrew, AvanteK, Microdyne, RCA receivers.

News Services: ABC NewsOne, AP, NIWS, UPI.

Ownership: Granite Broadcasting Corp. (Group Owner).

Began Operation: September 28, 1957. Sale to present owner by Pulitzer Publishing Co. approved by FCC September 25, 1989 (*Television Digest*, Vol. 29:34). Sale to Pulitzer by Gannett Co. Inc. approved by FCC May 12, 1983 (Vol. 23:2). Merger of Combined Communications with Gannett Co. approved by FCC June 7, 1979 (Vol. 18:20, 38; 19:24). Sale to Combined by Sarkes Tarzian Inc. approved by FCC April 4, 1973 (Vol. 12:41; 13:7).

Represented (sales): Katz Television.

Represented (legal): Akin, Gump, Strauss, Hauer & Feld LLP.

Personnel:

Chris Fedele, General Sales Manager.

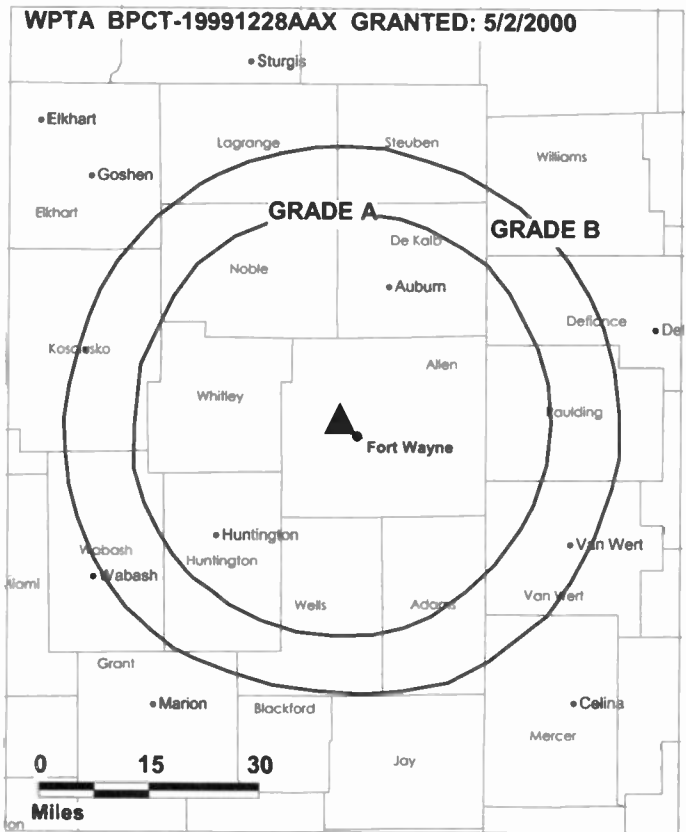
Doug Barrow, National Sales Manager.

Kristine Putt, Local Sales Manager.

Don Bradley, News Director.

Jan D'Italia, Program Director.

Joe Collins, Promotion Director.



© 2001 Warren Communications News

Bret Angel, Co-Chief Engineer.

Gene Lantz, Co-Chief Engineer.

Highest 30 Sec. Rate: \$1000.

City of License: Fort Wayne. **Station DMA:** Fort Wayne. **Rank:** 104.

Circulation © 2000 Nielsen. Coverage based on Nielsen study.

Grand Total	Cable TV Households	Non-cable TV Households	Total TV Households
Estimated Station Totals*	243,850	186,130	429,980
Average Weekly Circulation (2000)	157,161	112,369	269,530
Average Daily Circulation (2000)			145,029
Station DMA Total	Cable TV Households	Non-cable TV Households	Total TV Households
Estimated Station Totals*	140,620	108,730	249,350
Average Weekly Circulation (2000)	117,589	89,146	206,735
Average Daily Circulation (2000)			118,863
Other DMA Total	Cable TV Households	Non-cable TV Households	Total TV Households
Estimated Station Totals*	103,230	77,400	180,630
Average Weekly Circulation (2000)	39,572	23,223	62,795
Average Daily Circulation (2000)			26,166

*Estimated station totals are sums of the Nielsen TV and Cable TV household estimates for each county in which the station registers viewing of more than 5% as per the Nielsen Survey Methods.

Indiana—Hammond

WJYS
Ch. 62

Network Service: Independent.

Licensee: Jovon Broadcasting Corp., 18600 S. Oak Park Ave., Tinley Park, IL 60477.

Studio: 18600 S. Oak Park Ave., Tinley Park, IL 60477.

Phone: 708-633-0001. **Fax:** 708-633-0040.

Technical Facilities: Channel No. 62 (758-764 MHz). Authorized power: 5000-kw max. visual. Antenna: 479-ft. above av. terrain, 472-ft. above ground, 1165-ft. above sea level.

Latitude 41° 33' 10"
Longitude 87° 47' 09"

Transmitter: 1.2-mi. S of Tinley Park.

Digital Facilities: Channel No. 36 (602-608 MHz). Power: 50-kw max. visual. Antenna: 1493-ft. above av. terrain, 1497-ft. above ground, 2092-ft. above sea level.

Latitude 41° 52' 44"
Longitude 87° 38' 10"

Transmitter: Sears Tower, 233 S. Wacker Dr.

FCC Digital File Number: BPCDT-981224KF (pending).

Note: Latitude and longitude coordinates shown are based on the North American Datum of 1927 (NAD 27) as currently required by the Mass Media Bureau of the FCC.

Ownership: Jovon Broadcasting Corp.

Began Operation: March 2, 1991.

Represented (legal): Dow, Lohnes & Albertson PLLC.

Represented (engineering): E. Harold Munn Jr. & Associates Inc.

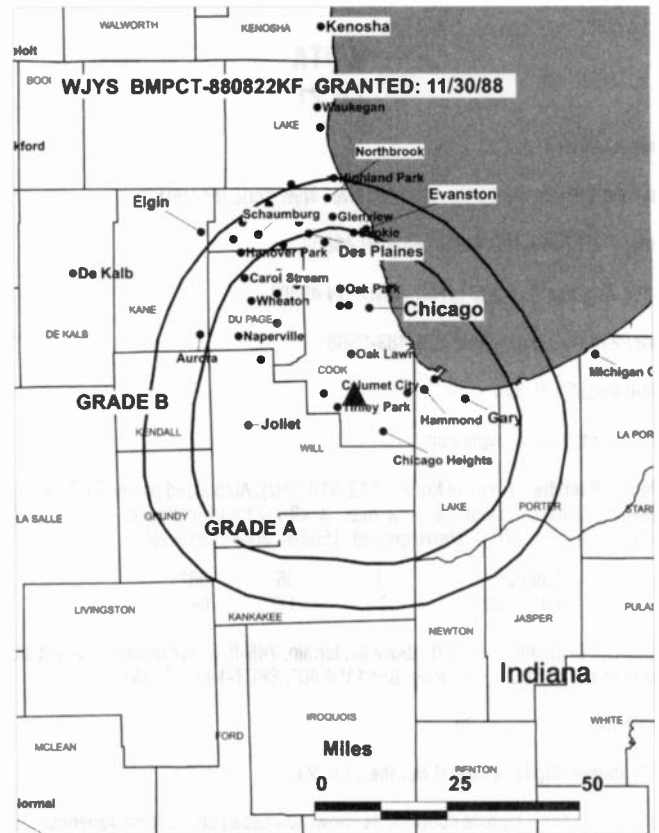
Personnel:

Joseph Stroud, General Manager.

Shawn Hill, Sales Manager.

Rates: On request.

City of License: Hammond. **Station DMA:** Chicago. **Rank:** 3.



© 2001 Warren Communications News

Circulation © 2000 Nielsen. Coverage based on Nielsen study.

Grand Total	Cable	Non-cable	Total
	TV Households	TV Households	TV Households
Estimated Station Totals*	132,270	65,830	198,100
Average Weekly Circulation (2000)	9,792	5,234	15,026
Average Daily Circulation (2000)			3,799

Station DMA Total	Cable	Non-cable	Total
	TV Households	TV Households	TV Households
Estimated Station Totals*	132,270	65,830	198,100
Average Weekly Circulation (2000)	9,792	5,234	15,026
Average Daily Circulation (2000)			3,799

*Estimated station totals are sums of the Nielsen TV and Cable TV household estimates for each county in which the station registers viewing of more than 5% as per the Nielsen Survey Methods.

Indiana—Bloomington-Indianapolis

WCLJ
Ch. 42

Network Service: TBN.

Licensee: Trinity Broadcasting of Indiana, 2442 Michelle Dr., Tustin, CA 92786.

Studio: 2528 U.S. 31 S, Greenwood, IN 46143.

Phones: 317-535-5542; 800-735-5542. **Fax:** 317-535-8584.

Technical Facilities: Channel No. 42 (638-644 MHz). Authorized power: 5000-kw max. visual, 500-kw max. aural. Antenna: 1040-ft. above av. terrain, 967-ft. above ground, 1827-ft. above sea level.

Latitude 39° 24' 12"
Longitude 86° 08' 50"

Transmitter: 0.8-mi. SE of junction of Hwys. 252 & 135, near Trafalgar.

Digital Facilities: Channel No. 56 (722-728 MHz). Power: 500-kw max. visual. Antenna: 973-ft. above av. terrain, 899-ft. above ground, 1759-ft. above sea level.

Latitude 39° 24' 12"
Longitude 86° 08' 50"

Transmitter: 0.8-mi. SE of intersection of SR 252 & SR 135, near Trafalgar.

FCC Digital File Number: BPCDT-990414KF (pending).

Note: Latitude and longitude coordinates shown are based on the North American Datum of 1927 (NAD 27) as currently required by the Mass Media Bureau of the FCC.

Satellite Earth Station: Vertex, 6.1-meter; Wegener receivers.

Ownership: Trinity Broadcasting Network Inc. (Group Owner).

Began Operation: August 27, 1987.

Represented (engineering): Smith & Fisher.

Personnel:

Mark Crouch, General Manager.

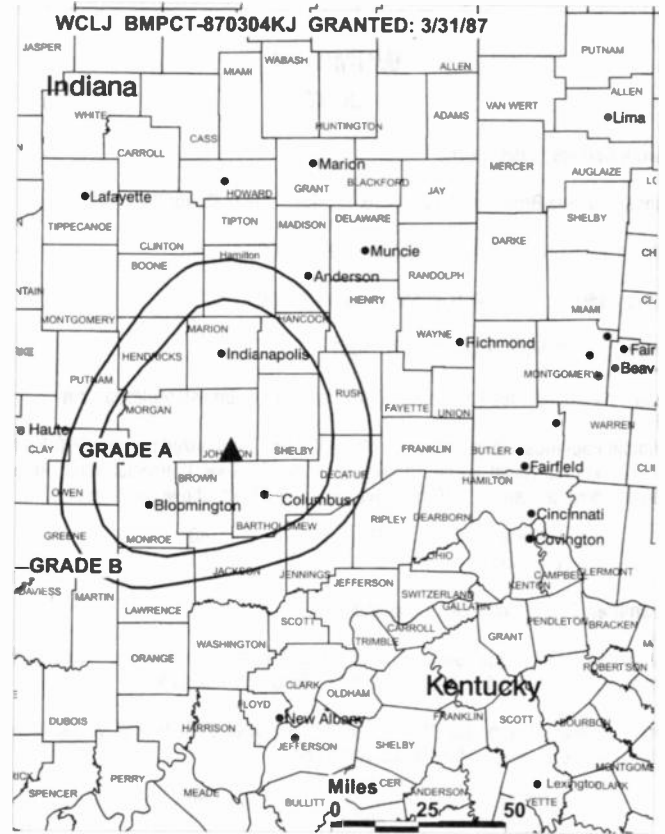
Don Renollet, Chief Engineer.

Rick Bryant, News Director.

Ginger Crouch, Program Director.

Highest 30 Sec. Rate: \$72.

City of License: Bloomington. **Station OMA:** Indianapolis. **Rank:** 26.



© 2001 Warren Communications News

Circulation © 2000 Nielsen. Coverage based on Nielsen study.

Grand Total	Cable	Non-cable	Total
	TV Households	TV Households	TV Households
Estimated Station Totals*	78,920	63,730	142,650
Average Weekly Circulation (2000)	5,128	4,401	9,529
Average Daily Circulation (2000)			2,286
Station DMA Total	Cable	Non-cable	Total
	TV Households	TV Households	TV Households
Estimated Station Totals*	78,920	53,820	132,740
Average Weekly Circulation (2000)	5,128	3,831	8,958
Average Daily Circulation (2000)			2,208
Other DMA Total	Cable	Non-cable	Total
	TV Households	TV Households	TV Households
Estimated Station Totals*	0	9,910	9,910
Average Weekly Circulation (2000)	0	571	571
Average Daily Circulation (2000)			79

*Estimated station totals are sums of the Nielsen TV and Cable TV household estimates for each county in which the station registers viewing of more than 5% as per the Nielsen Survey Methods.

Indiana—Indianapolis

WHMB-TV Ch. 40

Network Service: Independent.

Licensee: Le Sea Broadcasting Co., Box 12, South Bend, IN 46624.

Studio: 10511 Greenfield Ave., Noblesville, IN 46060.

Mailing Address: Box 50450, Indianapolis, IN 46250.

Phone: 317-773-5050. **Fax:** 317-776-4051.

E-mail: kpasson@lese.com; sales40@lese.com; webmaster@lese.com

Technical Facilities: Channel No. 40 (626-632 MHz). Authorized power: 2090-kw max. & 1579-kw horizontal visual, 209-kw max. & 157.9-kw horizontal aural. Antenna: 990-ft. above av. terrain, 980-ft. above ground, 1815-ft. above sea level.

Latitude	39°	53'	40"
Longitude	86°	12'	21"

Transmitter: 7701 Walnut Dr., Indianapolis

Requests CP for change 990-ft. above av. terrain, 980-ft. above ground, 1815-ft. above sea level, lat. 39° 53' 40", long. 86° 12' 21". BPC-19990922AAT.

Digital Facilities: Channel No. 16 (482-488 MHz). Power: 225-kw max. visual. Antenna: 932-ft. above av. terrain, 932-ft. above ground.

Latitude	39°	53'	40"
Longitude	86°	12'	21"

FCC Digital File Number: BPCDT-19991014AAA (pending).

Note: Latitude and longitude coordinates shown are based on the North American Datum of 1927 (NAD 27) as currently required by the Mass Media Bureau of the FCC.

Ownership: Le Sea Broadcasting Co. (Group Owner).

Began Operation: January 25, 1971. Sale to present owner by Dr. Wendell Hansen approved by FCC August 15, 1972.

Personnel:

- Steve Sumrall, President.
- Peter Sumrall, Vice President.
- Keith Passon, General Manager.
- Dave Gooding, Chief Engineer.
- Jeff Elliott, Production Manager.

Highest 30 Sec. Rate: \$75.

City of License: Indianapolis. **Station DMA:** Indianapolis. **Rank:** 26.



© 2001 Warren Communications News

Circulation © 2000 Nielsen. Coverage based on Nielsen study.

Grand Total	Cable	Non-cable	Total
	TV Households	TV Households	TV Households
Estimated Station Totals*	556,990	290,360	847,350
Average Weekly Circulation (2000)	50,990	37,374	88,364
Average Daily Circulation (2000)			25,953
Station OMA Total	Cable	Non-cable	Total
	TV Households	TV Households	TV Households
Estimated Station Totals*	550,400	278,820	829,220
Average Weekly Circulation (2000)	50,539	36,587	87,126
Average Daily Circulation (2000)			25,537
Other OMA Total	Cable	Non-cable	Total
	TV Households	TV Households	TV Households
Estimated Station Totals*	6,590	11,540	18,130
Average Weekly Circulation (2000)	451	787	1,238
Average Daily Circulation (2000)			416

*Estimated station totals are sums of the Nielsen TV and Cable TV household estimates for each county in which the station registers viewing of more than 5% as per the Nielsen Survey Methods.

Indiana—Bloomington-Indianapolis

WIPX
Ch. 63

Network Service: PAX.

Licensee: Paxson Indianapolis License Inc., 601 Clearwater Park Rd., West Palm Beach, FL 33401.

Studio: 2327 State Rd. 252 W, Trafalgar, IN 46181-0130.

Mailing Address: Box 130, Trafalgar, IN 46181-0130.

Phone: 317-878-5407. **Fax:** 317-878-4458.

Technical Facilities: Channel No. 63 (764-770 MHz). Authorized power: 1838-kw max. visual. Antenna: 1077-ft. above av. terrain, 974-ft. above ground, 1865-ft. above sea level.

Latitude 39° 24' 16"
Longitude 86° 08' 37"

Holds CP for change to 5000-kw max. visual. BPCT-950629KG.

Transmitter: 0.4-mi. SW of intersection of State Rtes. 252 & 135, Trafalgar.

FCC Proposed Digital Channel Number: Ch. 27.

Note: Latitude and longitude coordinates shown are based on the North American Datum of 1927 (NAD 27) as currently required by the Mass Media Bureau of the FCC.

Ownership: Paxson Communications Corp. (Group Owner).

Began Operation: December 27, 1988. Sale to DP Media Inc. (Roslyck & Devon Paxson) by Sinclair Communications Inc. approved by FCC March 10, 1999. Sale to present owner by DP Media Inc. approved by FCC April 5, 2000 (*Television Digest*, Vol. 39:48; 40:24).

Personnel:

Marc Dunlap, General Manager.

Scott Burgett, Station Manager & Chief Engineer.

Rates: On request.

City of License: Bloomington.

Station DMA: Indianapolis. Rank: 26.



© 2001 Warren Communications News

Circulation © 2000 Nielsen. Coverage based on Nielsen study.

Grand Total	Cable TV Households	Non-cable TV Households	Total TV Households
Estimated Station Totals*	475,530	212,100	687,630
Average Weekly Circulation (2000)	58,860	23,357	82,216
Average Daily Circulation (2000)			25,809
Station DMA Total	Cable TV Households	Non-cable TV Households	Total TV Households
Estimated Station Totals*	475,530	212,100	687,630
Average Weekly Circulation (2000)	58,860	23,357	82,216
Average Daily Circulation (2000)			25,809

*Estimated station totals are sums of the Nielsen TV and Cable TV household estimates for each county in which the station registers viewing of more than 5% as per the Nielsen Survey Methods.

Indiana—Indianapolis

WISH-DT Ch. 9

Network Service: CBS.

Licensee: Indiana Broadcasting LLC, Box 7088, Indianapolis, IN 46207.

Phone: 317-923-8888. **Fax:** 317-926-1144.

Digital Facilities: Channel No. 9 (186-192 MHz). Power: 15.86-kw max. visual. Antenna: 932-ft. above av. terrain, 938-ft. above ground, 1755-ft. above sea level.

Latitude	39°	53'	25"
Longitude	86°	12'	20"

Transmitter: 7619 Walnut Dr., Marion County.

Note: Latitude and longitude coordinates shown are based on the North American Datum of 1927 (NAD 27) as currently required by the Mass Media Bureau of the FCC.

Ownership: LIN Television Corp. (Group Owner).

Began Digital Operation: December 17, 1998.

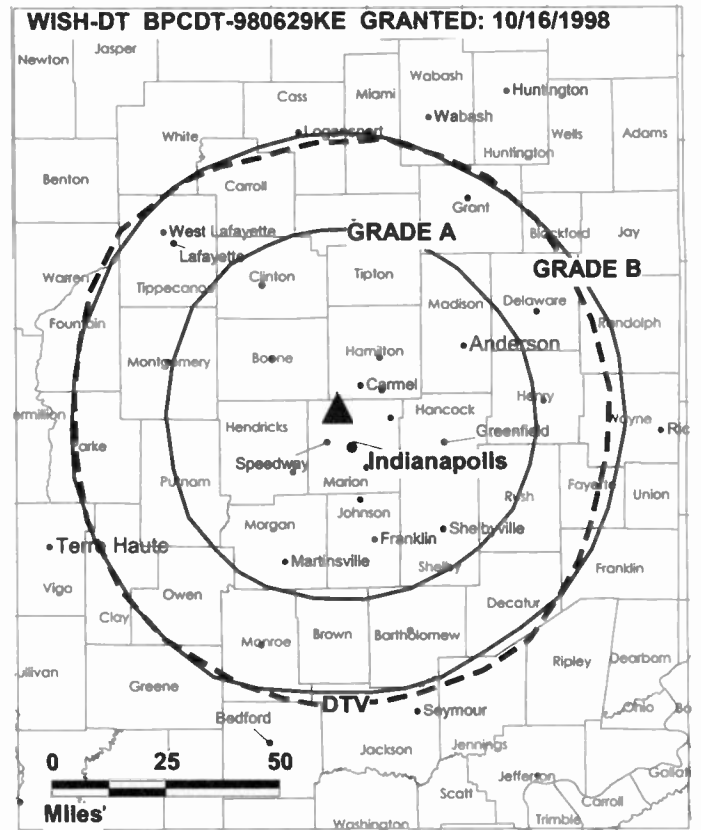
Represented (engineering): du Treil, Lundin & Rackley Inc.

Personnel:

Scott Blumenthal, General Manager.

Rates: On request.

City of License: Indianapolis. **Station DMA:** Indianapolis. **Rank:** 26.



© 2001 Warren Communications News

Indiana—Indianapolis

WISH-TV Ch. 8

Network Service: CBS.

Licensee: Indiana Broadcasting LLC, 1950 N. Meridian St., Indianapolis, IN 46202.

Studio: 1950 N. Meridian St., Indianapolis, IN 46202.

Phone: 317-923-8888. **Fax:** 317-926-1144.

E-mail: wishmail@wish-tv.com

Web Site: <http://www.wish-tv.com/8/>

Technical Facilities: Channel No. 8 (180-186 MHz). Authorized power: 316-kw visual, 42.7-kw aural. Antenna: 1001-ft. above av. terrain, 1007-ft. above ground, 1827-ft. above sea level.

Latitude 39° 53' 25"
Longitude 86° 12' 20"

Transmitter: 7619 Walnut Dr., Marion County.

Began Digital Operation: December 19, 1998.

Note: Latitude and longitude coordinates shown are based on the North American Datum of 1927 (NAD 27) as currently required by the Mass Media Bureau of the FCC.

Multichannel TV Sound: Stereo only.

Satellite Earth Stations: Scientific-Atlanta, 4.5-meter C-band; Scientific-Atlanta, 5-meter Ku-band; Scientific-Atlanta, 7-meter C-band; Scientific-Atlanta, 10-meter C-band.

SNG Mobile Dish: Ku-band.

News Services: AP, CBS Newspath, CNN Newsource, UPI.

Ownership: LIN Television Corp. (Group Owner).

Began Operation: July 1, 1954. Sale to Corinthian Broadcasting, along with WANE-TV-AM, Fort Wayne, approved by FCC October 10, 1956 (*Television Digest*, Vol. 12:34, 41). Sale to LIN Broadcasting by Corinthian approved by FCC November 28, 1983 (Vol. 23:36). Sale of controlling interest in LIN to Hicks, Muse, Tate, & Furst from AT&T approved by FCC March 2, 1998 (Vol. 37:33, 42, 43; 38:2, 10). Sale to Chancellor Media Corp. dismissed (Vol. 38:28; 39:12).

Represented (sales): Petry Television Inc.

Represented (legal): Covington & Burling.

Represented (engineering): du Treil, Lundin & Rackley Inc.

Personnel:

Scott Blumenthal, President & General Manager.

Jeff White, General Sales Manager.

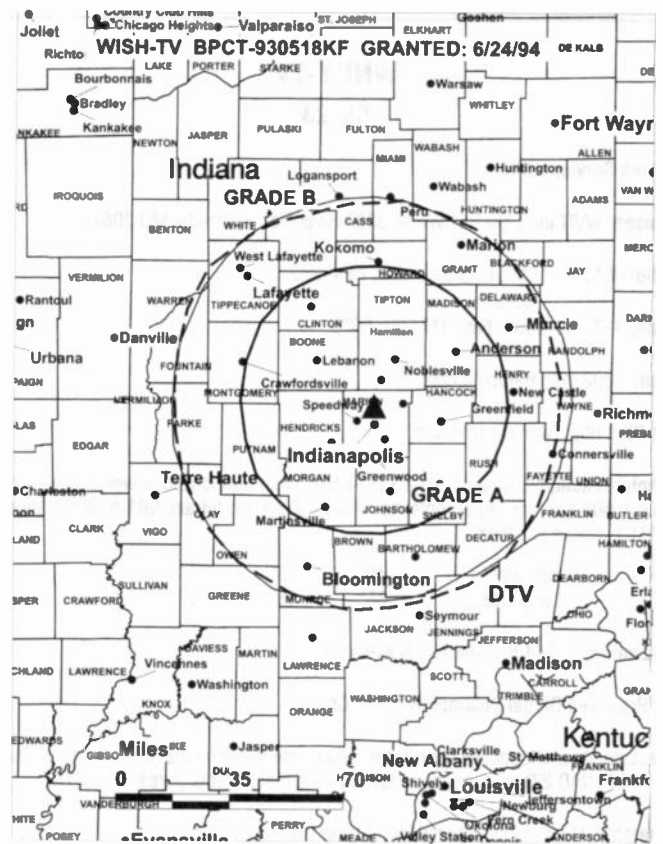
Denise Daniels, Senior Sales Manager.

Allen Douglas, Sales Manager.

Lee Giles, News Director.

Rick Thedwall, Program Director.

Terry Van Bibber, Chief Engineer.



© 2001 Warren Communications News

Scott Hainey, Creative Services Manager.

Joe Wertenberger, Business Manager.

Mike Johnston, Marketing Manager.

Highest 30 Sec. Rate: \$6000.

City of License: Indianapolis. **Station DMA:** Indianapolis. **Rank:** 26.

Circulation © 2000 Nielsen. Coverage based on Nielsen study.

Grand Total	Cable TV Households	Non-cable TV Households	Total TV Households
Estimated Station Totals*	770,050	401,420	1,171,470
Average Weekly Circulation (2000)	540,285	250,437	790,722
Average Daily Circulation (2000)			438,584
Station DMA Total	Cable TV Households	Non-cable TV Households	Total TV Households
Estimated Station Totals*	628,310	325,270	953,580
Average Weekly Circulation (2000)	491,220	235,980	727,200
Average Daily Circulation (2000)			412,495
Other DMA Total	Cable TV Households	Non-cable TV Households	Total TV Households
Estimated Station Totals*	141,740	76,150	217,890
Average Weekly Circulation (2000)	49,066	14,456	63,522
Average Daily Circulation (2000)			26,089

* Estimated station totals are sums of the Nielsen TV and Cable TV household estimates for each county in which the station registers viewing of more than 5% as per the Nielsen Survey Methods.

Indiana—Marion-Indianapolis

WNDY-TV Ch. 23

Network Service: UPN.

Licensee: WVIT Inc., c/o Ray White, 5202 River Rd., Bethesda, MD 20816.

Studio: 4551 W. 16th St., Indianapolis, IN 46222.

Phone: 317-241-2388. **Fax:** 317-381-6975.

E-mail: upn23@paramount.com

Web Site: <http://www.indytv.com>

Technical Facilities: Channel No. 23 (524-530 MHz). Authorized power: 5010-kw max. visual, 600-kw max. aural. Antenna: 965-ft. above av. terrain, 961-ft. above ground, 1791-ft. above sea level.

Latitude 40° 08' 57"
Longitude 85° 56' 15"

Transmitter: 13044 E. 246th St., Noblesville.

FCC Proposed Digital Channel Number: Ch. 32.

Note: Latitude and longitude coordinates shown are based on the North American Datum of 1927 (NAD 27) as currently required by the Mass Media Bureau of the FCC.

Ownership: Viacom International Inc. (Group Owner).

Began Operation: October 19, 1987. Sale to present owner by Wabash Valley Broadcasting Corp. approved by FCC January 21, 1998. Sale to Wabash Valley Broadcasting Corp. by Gerald J. Robinson approved by FCC October 19, 1994.

Represented (sales): Katz Independent Television; Canadian Communications Co.

Represented (legal): Dow, Lohnes & Albertson PLLC.

Personnel:

Kathryn Bridgman, General Manager.

Dave Ware, Sales Manager.

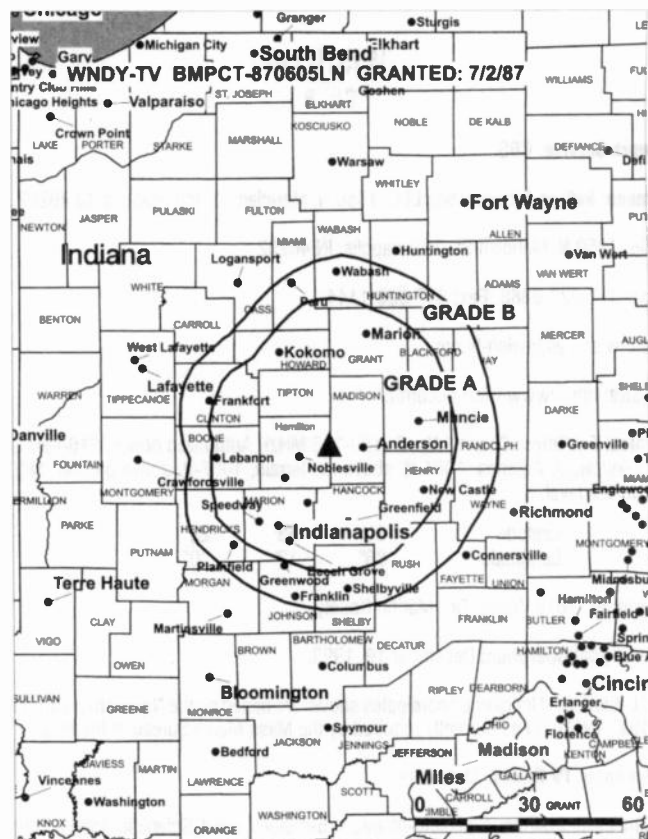
Bruce Stones, Promotion & Marketing.

Perry Kuhns, Chief Engineer, Studio.

Mary Jo Perry, Traffic Manager.

Highest 30 Sec. Rate: \$600.

City of License: Marion. **Station DMA:** Indianapolis. **Rank:** 26.



© 2001 Warren Communications News

Circulation © 2000 Nielsen. Coverage based on Nielsen study.

Grand Total	Cable	Non-cable	Total
	TV Households	TV Households	TV Households
Estimated Station Totals*	630,250	366,120	996,370
Average Weekly Circulation (2000)	237,258	112,368	349,626
Average Daily Circulation (2000)			112,487
Station DMA Total	Cable	Non-cable	Total
	TV Households	TV Households	TV Households
Estimated Station Totals*	609,820	317,000	926,820
Average Weekly Circulation (2000)	233,544	104,122	337,666
Average Daily Circulation (2000)			109,904
Other DMA Total	Cable	Non-cable	Total
	TV Households	TV Households	TV Households
Estimated Station Totals*	20,430	49,120	69,550
Average Weekly Circulation (2000)	3,713	8,246	11,959
Average Daily Circulation (2000)			2,583

*Estimated station totals are sums of the Nielsen TV and Cable TV household estimates for each county in which the station registers viewing of more than 5% as per the Nielsen Survey Methods.

Indiana—Indianapolis

WRTV Ch. 6

Network Service: ABC.

Licensee: McGraw-Hill Broadcasting Co. Inc., 1330 N. Meridian St., Indianapolis, IN 46202.

Studio: 1330 N. Meridian St., Indianapolis, IN 46202.

Phone: 317-635-9788. **Fax:** 317-269-1402.

Web Site: <http://www.6news.com>

Technical Facilities: Channel No. 6 (82-88 MHz). Authorized power: 100-kw visual, 20-kw aural. Antenna: 990-ft. above av. terrain, 1019-ft. above ground, 1849-ft. above sea level.

Latitude 39° 53' 59"
Longitude 86° 12' 02"

Holds CP for change to 915-ft. above av. terrain, 922-ft. above ground, 1752-ft. above sea level, lat. 39° 53' 58", long. 86° 12' 02", transmitter to 8001 Township Line Rd., Indianapolis. BPCT-990222KE.

Transmitter: 79th St. & Township Line Rd.

Began Digital Operation: September 16, 1999.

Note: Latitude and longitude coordinates shown are based on the North American Datum of 1927 (NAD 27) as currently required by the Mass Media Bureau of the FCC.

Satellite Earth Stations: 2 Andrew, 4.5-meter C-band; Andrew, 7.3-meter C-band; Microdyne, 3-meter Ku-band; Microdyne, 7.2-meter C-band; Satcom Technologies, 5.5-meter Ku-band; AvanteK, M/A-Com, Microdyne receivers.

News Services: ABC NewsOne, AP.

Ownership: McGraw-Hill Broadcasting Co. (Group Owner).

Began Operation: May 30, 1949. Sale to present owner by Time Inc. approved by FCC March 8, 1972 (*Television Digest*, Vol. 12:10, 11). Sale to Time Inc. by H. M. Britner interests approved by FCC April 17, 1957 (Vol. 12:50, 51; 13:16).

Represented (sales): Harrington, Righter & Parsons Inc.

Represented (legal): Koteen & Naftalin LLP.

Personnel:

Chris Schmidt, Vice President & General Manager.

Judy Morrison, General Sales Manager.

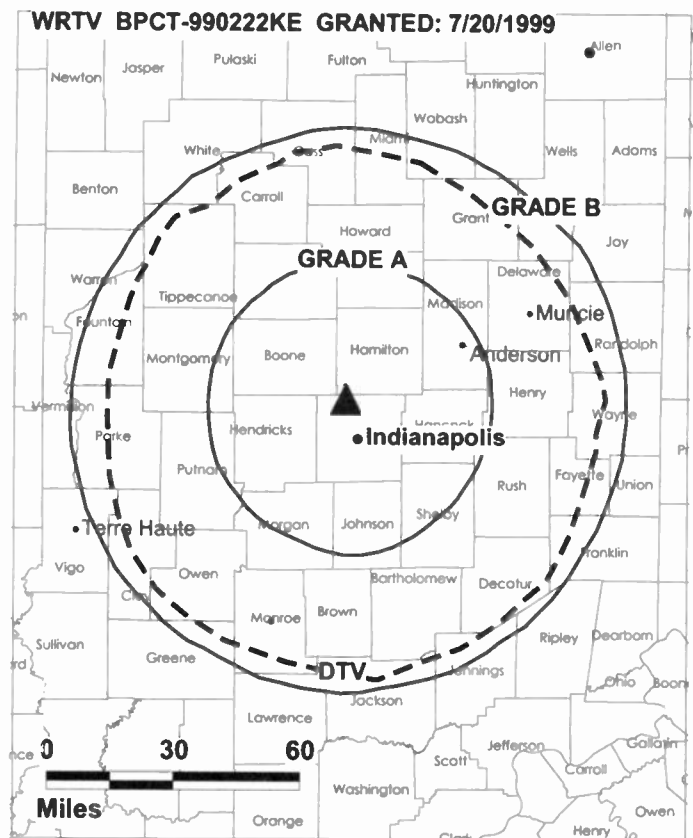
Jeff Klopfenstein, Local Sales Manager.

Megan Chandler, National Sales Manager.

Deborah Bush, News Director.

Judy Waugh, Public Affairs Director.

Paul Montgomery, Audience Relations Director.



© 2001 Warren Communications News

Dick Pratt, Engineering Director.

Ed Sorensen, Sports Director.

Rates: On request.

City of License: Indianapolis. **Station DMA:** Indianapolis. **Rank:** 26.

Circulation © 2000 Nielsen. Coverage based on Nielsen study.

Grand Total	Cable TV Households	Non-cable TV Households	Total TV Households
Estimated Station Totals*	800,880	414,270	1,215,150
Average Weekly Circulation (2000)	539,923	234,122	774,044
Average Daily Circulation (2000)			368,305
Station DMA Total	Cable TV Households	Non-cable TV Households	Total TV Households
Estimated Station Totals*	628,310	325,270	953,580
Average Weekly Circulation (2000)	464,483	216,994	681,477
Average Daily Circulation (2000)			333,377
Other DMA Total	Cable TV Households	Non-cable TV Households	Total TV Households
Estimated Station Totals*	172,570	89,000	261,570
Average Weekly Circulation (2000)	75,439	17,128	92,567
Average Daily Circulation (2000)			34,928

*Estimated station totals are sums of the Nielsen TV and Cable TV household estimates for each county in which the station registers viewing of more than 5% as per the Nielsen Survey Methods.

Indiana—Indianapolis

WRTV-DT Ch. 25

Network Service: ABC.

Grantee: McGraw-Hill Broadcasting Co. Inc., 1330 N. Meridian St., Indianapolis, IN 46202-2364.

Studio: 1330 N. Meridian St., Indianapolis, IN 46202-2364.

Phone: 317-635-9788.

Digital Facilities: Channel No. 25 (536-542 MHz). Power: 898-kw max. visual. Antenna: 965-ft. above av. terrain, 971-ft. above ground, 1801-ft. above sea level.

Latitude	39°	53'	58"
Longitude	86°	12'	02"

Transmitter: 8001 Township Line Rd.

Definition: High.

Note: Latitude and longitude coordinates shown are based on the North American Datum of 1927 (NAD 27) as currently required by the Mass Media Bureau of the FCC.

Ownership: McGraw-Hill Broadcasting Co. (Group Owner).

Began Digital Operation: September 16, 1999.

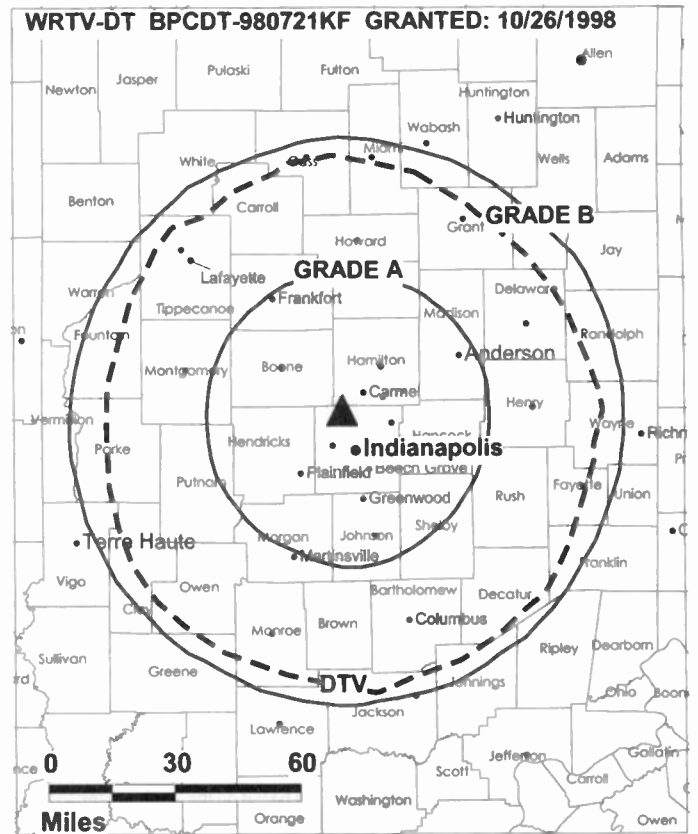
Represented (legal): Koteen & Naftalin LLP.

Represented (engineering): Cohen, Dippell & Everist PC.

Personnel:

Chris Schmidt, General Manager.

Dick Pratt, Chief Engineer.



Rates: On request.

City of License: Indianapolis. **Station DMA:** Indianapolis. **Rank:** 26.

Indiana—Indianapolis

WTHR
Ch. 13

Network Service: NBC.

Licensee: VideoIndiana Inc., Box 1313, Indianapolis, IN 46206.

Studio: 1000 N. Meridian St., Indianapolis, IN 46204.

Phone: 317-636-1313. **Fax:** 317-636-3717.

E-mail: 13news@wthr.com

Web Site: http://wthr.com/13/

Technical Facilities: Channel No. 13 (210-216 MHz). Authorized power: 316-kw visual, 63.2-kw aural. Antenna: Circularly polarized, 980-ft. above av. terrain, 1040-ft. above ground, 1860-ft. above sea level.

Latitude 39° 55' 43"
Longitude 86° 10' 55"

Transmitter: Ditch Rd. & 96th St.

Began Digital Operation: November 1, 1998.

Note: Latitude and longitude coordinates shown are based on the North American Datum of 1927 (NAD 27) as currently required by the Mass Media Bureau of the FCC.

Multichannel TV Sound: Stereo only.

Satellite Earth Stations: Transmit/receive Harris, 6-meter Ku-band; Harris, 6-meter Ku-band; Harris, 8-meter C-band; RCA Americom, 3-meter Ku-band; Radiation Systems Inc., 6.1-meter Ku & C-band; Harris, Standard Communications receivers.

SNG Mobile Dish: Vertex, 2.5-meter Ku-band.

News Services: AP, CNN Newsource, NBC News Channel, Sports News Satellite.

Ownership: Dispatch Broadcast Group (Group Owner).

Began Operation: October 30, 1957. Sale to present owner by Avco Broadcasting Corp. approved by FCC August 11, 1975 (Television Digest, Vol. 15:13, 21).

Represented (sales): Blair Television.

Represented (legal): Sidley & Austin.

Represented (engineering): David Steel & Associates Inc.

Personnel:

Richard Pegram, Senior Vice President & General Manager.

Al Grossniklaus, Operations & Engineering Director.

Tammy Clapsaddle, Treasurer.

Tim Warner, General Sales Manager.

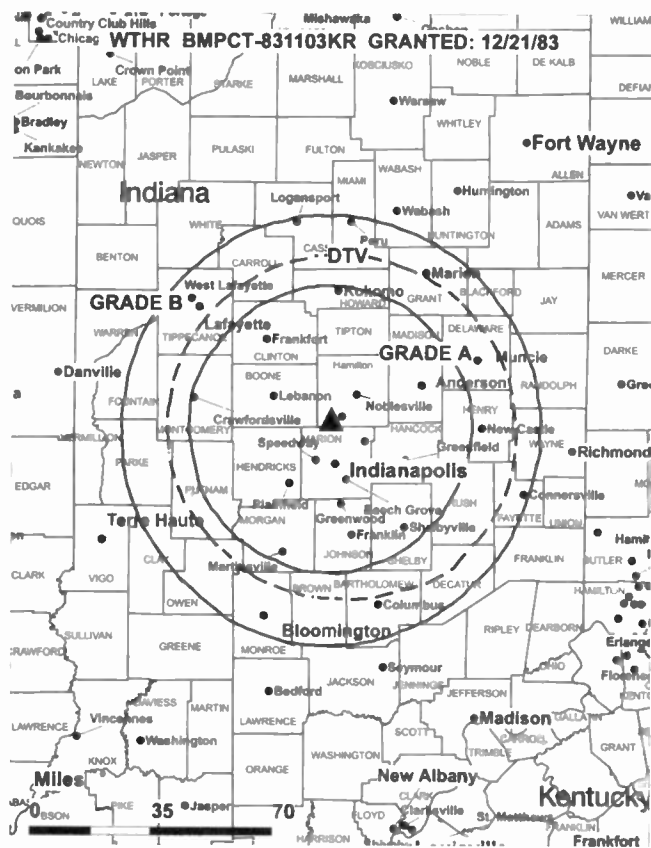
Betty Crockett, Local Sales Manager.

Steve Click, National Sales Manager.

Roger Bishop, Chief Engineer.

Jacques Natz, News Director.

Rod Porter, Program Manager.



© 2001 Warren Communications News

Judy McQuoid, Business Manager.

Jeff Dutton, Marketing Manager.

Randy White, Production Manager.

Lis Daily, Community Affairs Director.

Peggy Fox, Traffic Manager.

Rates: On request.

City of License: Indianapolis. **Station DMA:** Indianapolis. **Rank:** 26.

Circulation © 2000 Nielsen. Coverage based on Nielsen study.

Grand Total	Cable TV Households	Non-cable TV Households	Total TV Households
Estimated Station Totals*	721,260	399,150	1,120,410
Average Weekly Circulation (2000)	529,567	250,694	780,261
Average Daily Circulation (2000)			409,470
Station DMA Total	Cable TV Households	Non-cable TV Households	Total TV Households
Estimated Station Totals*	628,310	327,270	955,580
Average Weekly Circulation (2000)	480,547	233,632	714,179
Average Daily Circulation (2000)			382,201
Other DMA Total	Cable TV Households	Non-cable TV Households	Total TV Households
Estimated Station Totals*	92,950	71,880	164,830
Average Weekly Circulation (2000)	49,020	17,062	66,082
Average Daily Circulation (2000)			27,269

*Estimated station totals are sums of the Nielsen TV and Cable TV household estimates for each county in which the station registers viewing of more than 5% as per the Nielsen Survey Methods.

Indiana—Indianapolis

WTHR-DT Ch. 46

Network Service: NBC.

Licensee: VideoIndiana Inc., 1000 N. Meridian St., Indianapolis, IN 46204.

Studio: 1000 N. Meridian St., Indianapolis, IN 46204.

Phone: 317-636-1313. **Fax:** 317-636-3717.

E-mail: news@wthr.com

Web Site: <http://www.wthr.com>

Digital Facilities: Channel No. 46 (662-668 MHz). Power: 250-kw max. visual. Antenna: 876-ft. above av. terrain, 879-ft. above ground, 1703-ft. above sea level.

Latitude	39°	55'	43"
Longitude	86°	10'	55"

Transmitter: 96th St. & Ditch Rd., Indianapolis.

Note: Latitude and longitude coordinates shown are based on the North American Datum of 1927 (NAD 27) as currently required by the Mass Media Bureau of the FCC.

Ownership: Dispatch Broadcast Group (Group Owner).

Began Digital Operation: September 26, 1998.

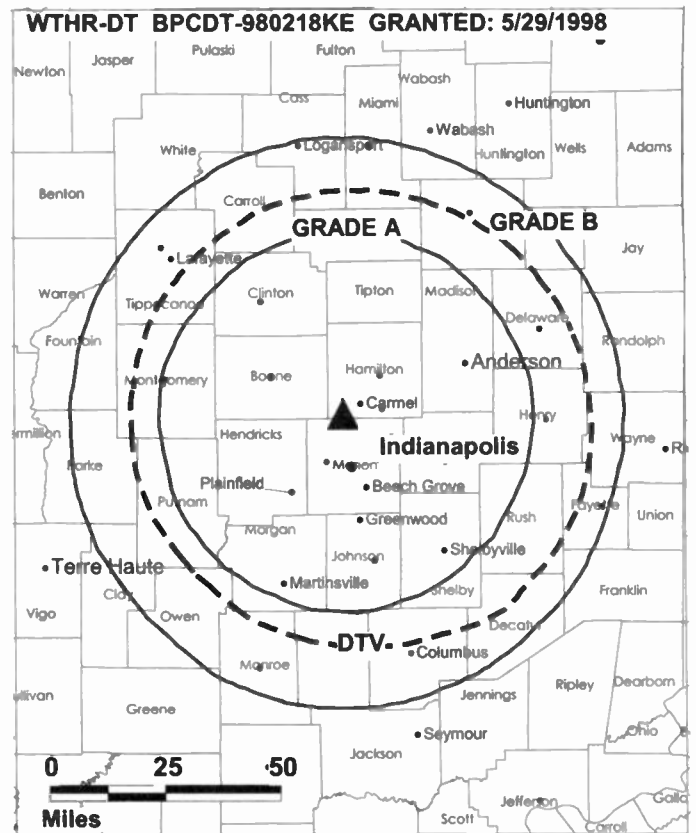
Represented (legal): Sidley & Austin.

Represented (engineering): Cohen, Dippell & Everist PC.

Personnel:

Richard Pegram, General Manager.

Al Grossniklaus, Operations & Engineering Director.



Judy McQuoid, Business Manager.

Rates: On request.

City of License: Indianapolis. **Station DMA:** Indianapolis. **Rank:** 26.

Indiana—Bloomington-Indianapolis

WTTV
Ch. 4

(Operates satellite WTTK, Kokomo, IN)

Network Service: WBN.

Licensee: WTTE Channel 28 Inc., 10706 Beaver Dam Rd., Cockeysville, MD 21030.

Studio: 3490 Bluff Rd., Indianapolis, IN 46217.

Phone: 317-782-4444. **Fax:** 317-780-5446.

E-mail: tv4@tv4.com

Web Site: <http://www.tv4.com/tv4/>

Technical Facilities: Channel No. 4 (66-72 MHz). Authorized power: 58.9-kw visual. Antenna: Circularly polarized, 1171-ft. above av. terrain, 1089-ft. above ground, 1959-ft. above sea level.

Latitude 39° 24' 27"
Longitude 86° 08' 52"

Transmitter: 2495 W. State Rte. 252, Trafalgar.

Digital Facilities: Channel No. 53 (704-710 MHz). Power: 1000-kw max. visual. Antenna: 1171-ft. above av. terrain, 1089-ft. above ground.

Latitude 39° 24' 27"
Longitude 86° 08' 52"

FCC Digital File Number: BPCDT-19991019ABF (pending).

Note: Latitude and longitude coordinates shown are based on the North American Datum of 1927 (NAD 27) as currently required by the Mass Media Bureau of the FCC.

Satellite Earth Stations: Harris, 6.1-meter C-band; Harris, 8.8-meter C-band; Scientific-Atlanta, 5-meter C-band; Standard Communications receivers.

Ownership: Sinclair Broadcast Group Inc. (Group Owner).

Began Operation: November 11, 1949. Sale by Sarkes Tarzian Inc. approved by FCC May 9, 1978 (Television Digest, Vol. 17:29). Sale to Tel-Am Operations Inc. by Teleco Inc. approved by FCC January 24, 1984. Sale to Capitol Broadcasting Co. Inc. by Tel-Am Operations Inc. approved by FCC June 7, 1988. Sale to Atlantic Broadcasting Co. by Capitol Broadcasting Co. Inc. approved by FCC May 31, 1991 (Vol. 31:18). Transfer of control to Better Communications approved by FCC August 20, 1993. Sale to present owner from Better Communications approved by FCC April 20, 1999 (Vol. 36:16).

Represented (sales): TeleRep Inc.

Represented (legal): Dow, Lohnes & Albertson PLLC.

Represented (engineering): Denny & Associates PC.

Personnel:

John C. Long, Vice President & General Manager.

Rick Barber, Operations Director.

Phil Paligraf, General Sales Manager.

Gary Blitzer, Local Sales Manager.

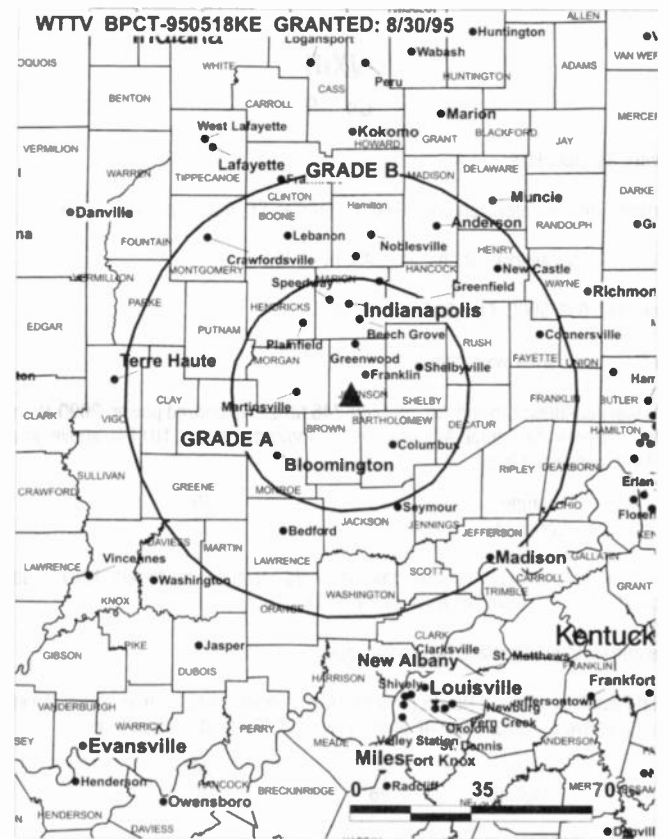
Mike McClure, Sports Sales Manager.

Harry J. Ford III, Programming Director.

Jim Procelli, Business Manager.

Bryan Mattingly, Production Manager.

Steve Brant, Chief Engineer.



© 2001 Warren Communications News

Brett Brooks, Promotion Director.

Rick White, Research Director.

Rates: On request.

City of License: Bloomington. **Station DMA:** Indianapolis. **Rank:** 26.

Circulation © 2000 Nielsen. Coverage based on Nielsen study.

Grand Total	Cable TV Households	Non-cable TV Households	Total TV Households
Estimated Station Totals*	714,140	432,800	1,146,940
Average Weekly Circulation (2000)	329,646	157,349	486,994
Average Daily Circulation (2000)			184,297
Station OMA Total	Cable TV Households	Non-cable TV Households	Total TV Households
Estimated Station Totals*	510,090	320,050	830,140
Average Weekly Circulation (2000)	257,014	136,798	393,812
Average Daily Circulation (2000)			155,297
Other OMA Total	Cable TV Households	Non-cable TV Households	Total TV Households
Estimated Station Totals*	204,050	112,750	316,800
Average Weekly Circulation (2000)	72,632	20,550	93,182
Average Daily Circulation (2000)			29,000

*Estimated station totals are sums of the Nielsen TV and Cable TV household estimates for each county in which the station registers viewing of more than 5% as per the Nielsen Survey Methods.

**We were the broker
in the 1978 sale of
WTTV-TV**

**THE
TED HEPBURN
COMPANY**

Ted Hepburn, President
325 Garden Rd., Palm Beach, FL 33480
(561) 863 8995

Indiana—Indianapolis

WXIN
Ch. 59

Network Service: FOX.

Licensee: Tribune Television Co., 1440 N. Meridian St., Indianapolis, IN 46202.

Studio: 1440 N. Meridian St., Indianapolis, IN 46202.

Phone: 317-632-5900. **Fax:** 317-687-6534.

Web Site: <http://www.wxin.com>

Technical Facilities: Channel No. 59 (740-746 MHz). Authorized power: 2090-kw max. visual, 209-kw max. aural. Antenna: 992-ft. above av. terrain, 1014-ft. above ground, 1814-ft. above sea level.

Latitude 39° 53' 20"
Longitude 86° 12' 07"

Holds CP for change to 4500-kw max. visual, 997-ft. above av. terrain, 1007-ft. above ground, 1818-ft. above sea level. BPC-950203KG.

Transmitter: 2350 Westlane Rd., Indianapolis.

Digital Facilities: Channel No. 45 (656-662 MHz). Power: 200-kw max. visual. Antenna: 935-ft. above av. terrain, 951-ft. above ground, 1759-ft. above sea level.

Latitude 39° 53' 20"
Longitude 86° 12' 07"

Transmitter: 2350 Westlane Rd.

FCC Digital File Number: BPCDT-980803KM. Granted: January 7, 1999.

Note: Latitude and longitude coordinates shown are based on the North American Datum of 1927 (NAD 27) as currently required by the Mass Media Bureau of the FCC.

Multichannel TV Sound: Stereo only.

Satellite Earth Stations: Harris, 4.6-meter C-band; Harris, 6.1-meter C-band; Harris receivers.

News Services: AP, CNN Newsource, Fox NewsEdge.

Ownership: Tribune Broadcasting Co. (Group Owner).

Began Operation: February 1, 1984. Sale to Renaissance Communications by Chase Communications Inc. approved by FCC January 11, 1993. Sale to Chase by Outlet Communications approved by FCC January 23, 1990 (*Television Digest*, Vol. 29:33; 30:13). Sale to Outlet Communications by USA Communications Inc. approved by FCC December 26, 1984. Transfer of control to present owner by Renaissance Communications approved by FCC March 20, 1997 (Vol. 36:28, 37:13).

Represented (sales): MMT Sales Inc.

Personnel:

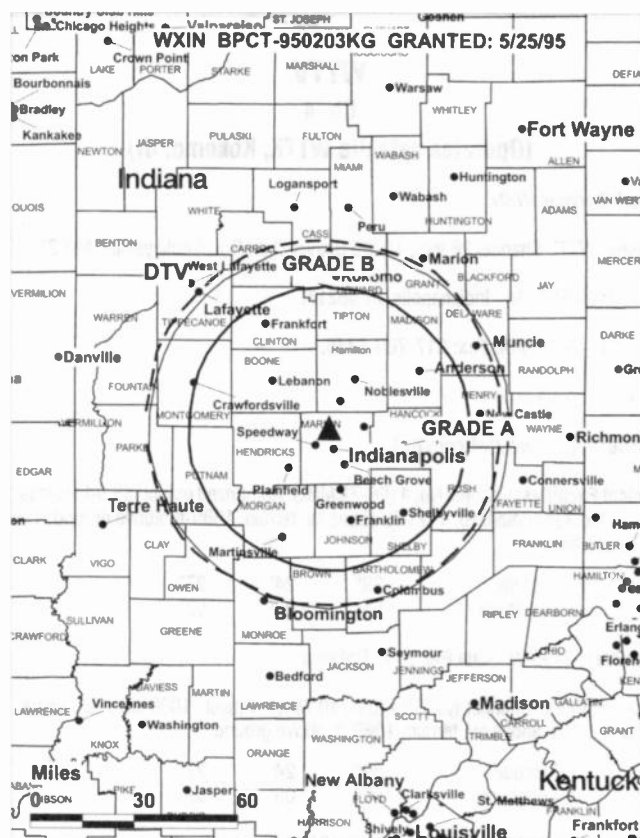
Linda Gray, Vice President & General Manager.

Jerry Harbin, General Sales Manager.

Sally Kohn, Local Sales Manager.

Bob Maupin, Engineering Director.

Kevin Nunn, News Director.



© 2001 Warren Communications News

Chuck Seeger, Business Manager.

Gina Huston, Program Manager.

Jamie Berns, Operations & Production Director.

Judy Paluso, Promotion Director.

Highest 30 Sec. Rate: \$6000.

City of License: Indianapolis. **Station DMA:** Indianapolis. **Rank:** 26.

Circulation © 2000 Nielsen. Coverage based on Nielsen study.

Grand Total	Cable TV Households	Non-cable TV Households	Total TV Households
Estimated Station Totals*	695,790	356,630	1,052,420
Average Weekly Circulation (2000)	362,310	153,538	515,849
Average Daily Circulation (2000)			197,319
Station DMA Total	Cable TV Households	Non-cable TV Households	Total TV Households
Estimated Station Totals*	607,220	321,340	928,560
Average Weekly Circulation (2000)	328,777	148,518	477,295
Average Daily Circulation (2000)			185,579
Other DMA Total	Cable TV Households	Non-cable TV Households	Total TV Households
Estimated Station Totals*	88,570	35,290	123,860
Average Weekly Circulation (2000)	33,533	5,021	38,554
Average Daily Circulation (2000)			11,740

*Estimated station totals are sums of the Nielsen TV and Cable TV household estimates for each county in which the station registers viewing of more than 5% as per the Nielsen Survey Methods.

Indiana—Kokomo

WTTK
Ch. 29

(Satellite of WTTV, Bloomington-Indianapolis, IN)

Network Service: WBN.

Licensee: WTTE Channel 28 Inc., 10706 Beaver Dam Rd., Cockeysville, MD 21030.

Studio: See WTTV, Bloomington-Indianapolis.

Phone: 317-782-4444. **Fax:** 317-780-5464.

Web Site: <http://www.wb4.com>

Technical Facilities: Channel No. 29 (560-566 MHz). Authorized power: 3090-kw max. visual, 309-kw max. aural. Antenna: 774-ft. above av. terrain, 785-ft. above ground, 1654-ft. above sea level.

Latitude	40°	20'	20"
Longitude	85°	57'	15"

Holds CP for change to 5000-kw max. visual, 774-ft. above av. terrain, 755-ft. above ground, 1621-ft. above sea level. BPCT-960621KI.

Transmitter: 2501 N. State Rte. 213, Windfall.

FCC Proposed Digital Channel Number: Ch. 54.

Note: Latitude and longitude coordinates shown are based on the North American Datum of 1927 (NAD 27) as currently required by the Mass Media Bureau of the FCC.

Ownership: Sinclair Broadcast Group Inc. (Group Owner).

Began Operation: May 1, 1988. Sale to River City Broadcasting by Capitol Broadcasting Co. approved by FCC May 31, 1991 (*Television Digest*, Vol. 31:18). Transfer of control to Better Communications Inc. approved by FCC August 20, 1993. Sale to present owner by Better Communications Inc. approved by FCC April 20, 1999 (Vol. 36:16).

Represented (sales): TeleRep Inc.

Represented (legal): Dow, Lohnes & Albertson PLLC.

Represented (engineering): Denny & Associates PC.

Personnel: See WTTV, Bloomington-Indianapolis.

Rates: On request.

Communications Daily

The Authoritative News Service of
Electronic Communications
For Information, call 800-771-9202



© 2001 Warren Communications News

City of License: Kokomo. **Station DMA:** Indianapolis. **Rank:** 26.

Circulation © 2000 Nielsen. Coverage based on Nielsen study.

Grand Total	Cable TV Households	Non-cable TV Households	Total TV Households
Estimated Station Totals*	324,500	165,000	489,500
Average Weekly Circulation (2000)	156,657	45,270	201,927
Average Daily Circulation (2000)			74,802
Station DMA Total	Cable TV Households	Non-cable TV Households	Total TV Households
Estimated Station Totals*	240,970	112,630	353,600
Average Weekly Circulation (2000)	124,147	37,679	161,825
Average Daily Circulation (2000)			61,631
Other DMA Total	Cable TV Households	Non-cable TV Households	Total TV Households
Estimated Station Totals*	83,530	52,370	135,900
Average Weekly Circulation (2000)	32,511	7,591	40,102
Average Daily Circulation (2000)			13,171

*Estimated station totals are sums of the Nielsen TV and Cable TV household estimates for each county in which the station registers viewing of more than 5% as per the Nielsen Survey Methods.

Indiana—Lafayette-Kokomo

WLFI-TV Ch. 18

Network Service: CBS.

Licensee: Primeland Television Inc., c/o LIN Television, 4 Richmond Square, Providence, RI 02906.

Studio: 2605 Yeager Rd., West Lafayette, IN 47906.

Mailing Address: Box 2618, West Lafayette, IN 47996.

Phone: 765-463-1800. **Fax:** 765-463-7979.

E-mail: wfi@eiquest.net; **Web Site:** http://www.wfi.cbsnow.com

Technical Facilities: Channel No. 18 (494-500 MHz). Authorized power: 1490-kw max. & 631-kw horizontal visual, 298-kw max. & 126-kw horizontal aural. Antenna: 780-ft. above av. terrain, 783-ft. above ground, 1553-ft. above sea level.

Latitude 40° 23' 20"
Longitude 86° 36' 46"

Transmitter: 600 West Rd., Ross Twp.

Digital Facilities: Channel No. 11 (198-204 MHz). Power: 30-kw visual. Antenna: 724-ft. above av. terrain, 696-ft. above ground.

Latitude 40° 23' 20"
Longitude 86° 36' 46"

FCC Digital File Number: BPCDT-19991029ADT (pending).

Note: Latitude and longitude coordinates shown are based on the North American Datum of 1927 (NAD 27) as currently required by the Mass Media Bureau of the FCC.

Multichannel TV Sound: Stereo only.

Satellite Earth Stations: Andrew, 10-meter C-band; Harris, 4.2-meter C-band; RCA, 3-meter Ku-band; Scientific-Atlanta, 7.2-meter C-band; Agile Omni, Scientific-Atlanta receivers.

News Service: AP.

Ownership: LIN Television Corp. (Group Owner).

Began Operation: May 8, 1953. First broadcast on Ch. 59. Transfer of TV and WASK(AM) to Rosenthal group from founder O. E. Richardson approved by FCC February 20, 1957 (Television Digest, Vol. 13:4, 8). Sold to Sarkes Tarzian as Ch. 59, but left the air May 15, 1959 while sale was pending. Sale to Sarkes Tarzian by Henry Rosenthal & associates approved by FCC June 17, 1959, resumed operations on Ch. 18 November 15, 1959 (Vol. 15:19, 20, 25, 46). Sale to RJN Broadcasting Inc. (Richard F. Shively) by Sarkes Tarzian Inc. approved by FCC November 3, 1967. Sale to Blade Communications Inc. by RJN Broadcasting approved by FCC September 13, 1979. Sale to present owner by Blade Communications Inc. in exchange for 66.7% interest in WAND, Decatur, IL. approved by FCC March 22, 2000.

Represented (sales): Katz Continental Television.

Represented (legal): Dow, Lohnes & Albertson PLLC.

Represented (engineering): Denny & Associates PC.

Personnel:

J. Michael Piggott, Vice President & General Manager.

John Glaser, General Sales Manager.

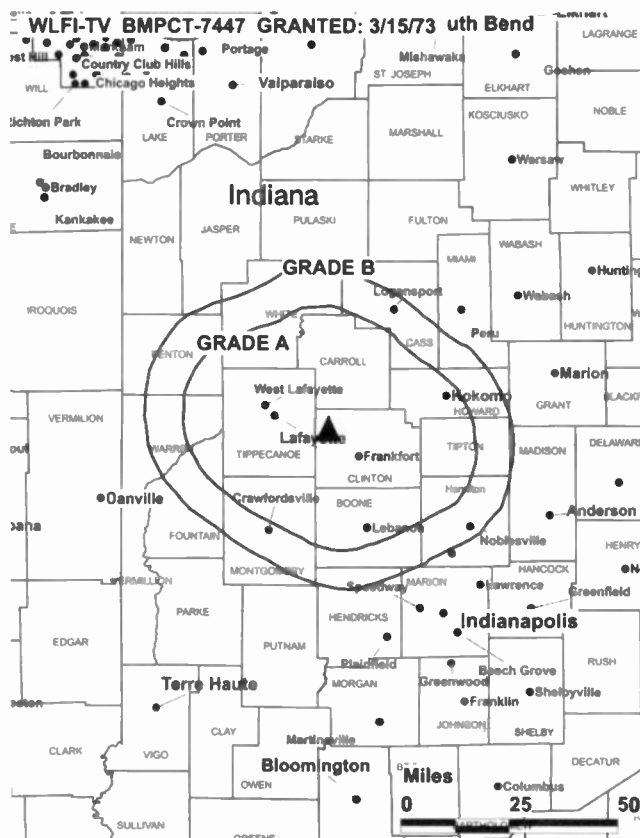
Jay Richer, Local Sales Manager.

Chris Morisse, News Director.

Debra McMayon, Promotion Director.

Roger Telfer, Business Manager.

Laurence Richesin, Chief Engineer.



© 2001 Warren Communications News

Shannon Sable, Program Manager.

Stu Metzger, Operations Manager.

Jennifer McGarvey, Production Manager

Highest 30 Sec. Rate: \$425.

City of License: Lafayette. **Station DMA:** Lafayette. **Rank:** 194.

Circulation © 2000 Nielsen. Coverage based on Nielsen study.

Grand Total	Cable TV Households	Non-cable TV Households	Total TV Households
Estimated Station Totals*	131,110	90,700	221,810
Average Weekly Circulation (2000)	61,868	31,469	93,337
Average Daily Circulation (2000)			50,259
Station DMA Total	Cable TV Households	Non-cable TV Households	Total TV Households
Estimated Station Totals*	38,950	13,220	52,170
Average Weekly Circulation (2000)	28,555	8,147	36,703
Average Daily Circulation (2000)			23,011
Other DMA Total	Cable TV Households	Non-cable TV Households	Total TV Households
Estimated Station Totals*	92,160	77,480	169,640
Average Weekly Circulation (2000)	33,313	23,322	56,635
Average Daily Circulation (2000)			27,247

*Estimated station totals are sums of the Nielsen TV and Cable TV household estimates for each county in which the station registers viewing of more than 5% as per the Nielsen Survey Methods.

Kepper, Tupper & Company

We brokered the sale of WLFI-TV

112 High Ridge Avenue Ridgefield, CT 06877 (203) 431-3366

Indiana—Richmond

WKOI
Ch. 43

Network Service: TBN.

Licensee: Trinity Broadcasting of Indiana Inc., Box 1057, Richmond, IN 47375.

Studio: 1702 S. 9th St., Richmond, IN 47374.

Mailing Address: Box 1057, Richmond, IN 47375.

Phone: 317-935-2390.

Technical Facilities: Channel No. 43 (644-650 MHz). Authorized power: 1410-kw max. visual, 141-kw max. aural. Antenna: 990-ft. above av. terrain, 1003-ft. above ground, 1903-ft. above sea level.

Latitude 39° 30' 44"
Longitude 84° 38' 09"

Transmitter: 2080 Oxford Trenton Rd., Hwy. 73, Collinsville, OH.

Digital Facilities: Channel No. 39 (620-626 MHz). Power: 500-kw max. visual. Antenna: 922-ft. above av. terrain, 909-ft. above ground, 1811-ft. above sea level.

Latitude 39° 30' 44"
Longitude 84° 38' 09"

Transmitter: Side of existing tower at 2080 Trenton-Oxford Rd., Collinsville.

FCC Digital File Number: BPCDT-990601KF (pending).

Note: Latitude and longitude coordinates shown are based on the North American Datum of 1927 (NAD 27) as currently required by the Mass Media Bureau of the FCC.

Satellite Earth Station: Scientific-Atlanta, 5-meter C-band; Scientific-Atlanta receivers.

Ownership: Trinity Broadcasting Network Inc. (Group Owner).

Began Operation: May 11, 1982.

Personnel:

Mary L. Laird, General Manager.

Harry Monroe, Chief Engineer.

Rates: On request.

City of License: Richmond. **Station DMA:** Dayton. **Rank:** 55.

WKOI BPCT-5228 GRANTED: 5/19/80



© 2001 Warren Communications News

Circulation © 2000 Nielsen. Coverage based on Nielsen study.

Grand Total	Cable TV Households	Non-cable TV Households	Total TV Households
Estimated Station Totals*	277,580	98,610	376,190
Average Weekly Circulation (2000)	17,378	7,783	25,160
Average Daily Circulation (2000)			7,376
Station DMA Total	Cable TV Households	Non-cable TV Households	Total TV Households
Estimated Station Totals*	185,920	75,570	261,490
Average Weekly Circulation (2000)	11,970	6,002	17,972
Average Daily Circulation (2000)			5,659
Other DMA Total	Cable TV Households	Non-cable TV Households	Total TV Households
Estimated Station Totals*	91,660	23,040	114,700
Average Weekly Circulation (2000)	5,408	1,780	7,188
Average Daily Circulation (2000)			1,717

*Estimated station totals are sums of the Nielsen TV and Cable TV household estimates for each county in which the station registers viewing of more than 5% as per the Nielsen Survey Methods

TELEVISION & CABLE
ACTION UPDATE

*The Authoritative Newsletter of Actions Affecting
Broadcasting and Cable Activities*

For Information, call 800-771-9202

Indiana—Salem

WFTE
Ch. 58

Network Service: UPN.

Licensee: Kentuckiana Broadcasting Inc., 5257 S. Skyline Dr., Floyd Knobs, IN 47119.

Studio: 5257 Skyline Dr., Floyd Knobs, IN 47119.

Phones: 812-948-5800; 800-948-5841. **Fax:** 812-949-9365.

Technical Facilities: Channel No. 58 (734-740 MHz). Authorized power: 1780-kw max. visual. Antenna: 1184-ft. above av. terrain, 820-ft. above ground, 1784-ft. above sea level.

Latitude 38° 21' 30"
Longitude 85° 51' 01"

Transmitter: 4.8-mi. NW of New Albany on the W side of S. Skyline Dr., Floyd County.

FCC Proposed Digital Channel Number: Ch. 51.

Note: Latitude and longitude coordinates shown are based on the North American Datum of 1927 (NAD 27) as currently required by the Mass Media Bureau of the FCC.

LMA: Local marketing agreement with WDRB (F), Louisville.

Ownership: Kentuckiana Broadcasting Inc.

Began Operation: March 15, 1994.

Represented (engineering): Cohen, Dippell & Everist PC.

Personnel:

Tom Ledford, General Manager.

Jack Ratterman, Station Manager.

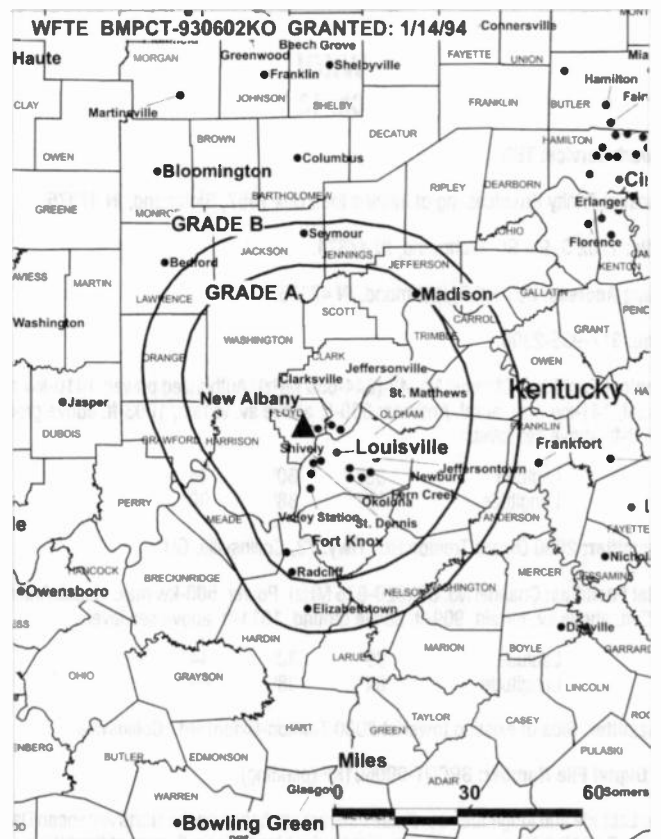
Gary Schroder, Chief Engineer.

Hal Stopfel, News Director.

Ray Foushee, Promotion Director.

Rates: On request.

City of License: Salem. **Station DMA:** Louisville. **Rank:** 48.



Circulation © 2000 Nielsen. Coverage based on Nielsen study.

Grand Total	Cable TV Households	Non-cable TV Households	Total TV Households
Estimated Station Totals*	363,760	195,990	559,750
Average Weekly Circulation (2000)	125,950	65,202	191,152
Average Daily Circulation (2000)			65,530
Station DMA Total	Cable TV Households	Non-cable TV Households	Total TV Households
Estimated Station Totals*	363,760	180,250	544,010
Average Weekly Circulation (2000)	125,950	63,352	189,302
Average Daily Circulation (2000)			65,180
Other DMA Total	Cable TV Households	Non-cable TV Households	Total TV Households
Estimated Station Totals*	0	15,740	15,740
Average Weekly Circulation (2000)	0	1,850	1,850
Average Daily Circulation (2000)			350

*Estimated station totals are sums of the Nielsen TV and Cable TV household estimates for each county in which the station registers viewing of more than 5% as per the Nielsen Survey Methods.



Are you mapping your future?

We have cable system boundaries and TV station contours ready to use in your mapping software!

Call Lynn Levine at 800.771.9202

Indiana—South Bend

WHME-TV Ch. 46

Network Service: WBN.

Licensee: Le Sea Broadcasting Corp., Box 12, South Bend, IN 46624.

Studio: 61300 S. Ironwood Rd., South Bend, IN 46624.

Mailing Address: Box 12, South Bend, IN 46624.

Phone: 219-291-8200. **Fax:** 219-291-9043.

E-mail: leseabroadcasting@leseacom

Web Site: <http://www.leseacom>

Technical Facilities: Channel No. 46 (662-668 MHz). Authorized power: 891-kw max. visual, 178-kw max. aural. Antenna: 1000-ft. above av. terrain, 982-ft. above ground, 1828-ft. above sea level.

Latitude 41° 35' 43"
Longitude 86° 09' 38"

Requests CP for change to 5000-kw max. visual, 1001-ft. above av. terrain, 955-ft. above ground, 1804-ft. above sea level. BPCT-960702KG.

Transmitter: Intersection of Fern & Roosevelt Rds.

FCC Proposed Digital Channel Number: Ch. 48.

Note: Latitude and longitude coordinates shown are based on the North American Datum of 1927 (NAD 27) as currently required by the Mass Media Bureau of the FCC.

Multichannel TV Sound: Stereo only.

Satellite Earth Stations: Transmit/receive Harris, 9-meter; Transmit/receive Microdyne, 9.2-meter; Harris, Microdyne receivers.

FM Affiliate: WHME, 103.1 MHz, 3 kw, 300-ft.

Ownership: Le Sea Broadcasting Co. (Group Owner).

Began Operation: July 25, 1974. Left air April 6, 1976. Sale to present owner approved by FCC June 10, 1977. Resumed operation September 10, 1977 (Television Digest, Vol. 17:38).

Represented (sales): Lesea Media Inc.

Personnel:

Steve Sumrall, President.

Peter Sumrall, Vice President.

Craig Wallin, General Manager.

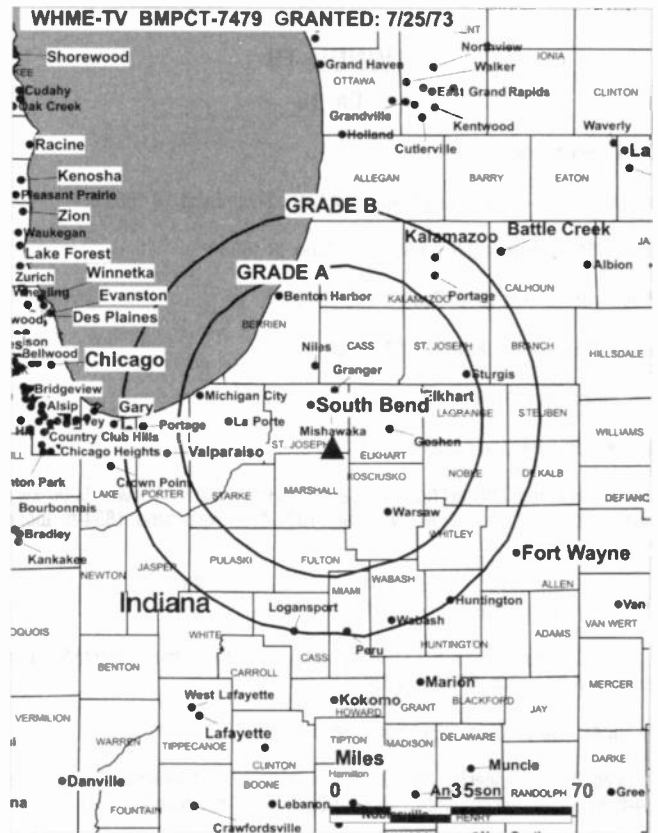
Anna Riblet, Local Sales Manager.

Dar Monesmith, Chief Engineer.

Kelly Hill, Promotion Director.

Colleen Bowers, Marketing Director.

Patty Ells, Development Director.



© 2001 Warren Communications News

Dean Korsmo, Production Manager.

Mike Swinehart, Operations Manager.

Paula Slack, Business Manager.

Highest 30 Sec. Rate: \$200.

City of License: South Bend. **Station DMA:** South Bend-Elkhart. **Rank:** 87.

Circulation © 2000 Nielsen. Coverage based on Nielsen study.

Grand Total	Cable TV Households	Non-cable TV Households	Total TV Households
Estimated Station Totals*	225,040	157,060	382,100
Average Weekly Circulation (2000)	34,019	25,697	59,716
Average Daily Circulation (2000)			12,652
Station DMA Total	Cable TV Households	Non-cable TV Households	Total TV Households
Estimated Station Totals*	182,170	116,530	298,700
Average Weekly Circulation (2000)	30,138	20,857	50,994
Average Daily Circulation (2000)			11,384
Other OMA Total	Cable TV Households	Non-cable TV Households	Total TV Households
Estimated Station Totals*	42,870	40,530	83,400
Average Weekly Circulation (2000)	3,882	4,840	8,722
Average Daily Circulation (2000)			1,267

*Estimated station totals are sums of the Nielsen TV and Cable TV household estimates for each county in which the station registers viewing of more than 5% as per the Nielsen Survey Methods.

Indiana—South Bend

WNDU-TV Ch. 16

Network Service: NBC.

Licensee: Michiana Telecasting Corp., Box 1616, South Bend, IN 46634.

Studio: 54516 Business U.S. 31 N, South Bend, IN 46637.

Mailing Address: Box 1616, South Bend, IN 46634.

Phone: 219-631-1616. **Fax:** 219-631-1600.

E-mail: news.center.16@nd.edu

Web Site: <http://www.wndu.com/>

Technical Facilities: Channel No. 16 (482-488 MHz). Authorized power: 5000-kw max. visual. Antenna: 1070-ft. above av. terrain, 1007-ft. above ground, 1854-ft. above sea level.

Latitude 41° 36' 20"
Longitude 86° 12' 45"

Requests CP for change to lat. 41° 36' 20", long. 86° 12' 46", transmitter to SE corner of Ironwood & Kern Rds. BPCT-971020KF.

Transmitter: Approx. 5-mi. SE of South Bend.

Digital Facilities: Channel No. 42 (638-644 MHz). Power: 310-kw max. visual. Antenna: 584-ft. above av. terrain, 522-ft. above ground, 1368-ft. above sea level.

Latitude 41° 36' 19"
Longitude 86° 12' 45"

Transmitter: SE corner of Ironwood & Kern Rds., 5-mi. SE of South Bend.

FCC Digital File Number: BPCDT-971001KE. Granted: May 27, 1998.

Note: Latitude and longitude coordinates shown are based on the North American Datum of 1927 (NAD 27) as currently required by the Mass Media Bureau of the FCC.

Multichannel TV Sound: Stereo and separate audio program.

Satellite Earth Stations: Transmit/receive Andrew, 7.3-meter Ku & C-band; Satcom Technologies, 9.1-meter C-band; ADM 6-meter C-band; M/A-Com, Scientific-Atlanta, Standard Communications receivers.

SNG Mobile Dish: Andrew, 2.3-meter Ku-band.

News Services: AP, CNN Newsource, NBC News Channel.

Ownership: Michiana Telecasting Corp. (Group Owner).

Began Operation: July 15, 1955.

Represented (sales): Blair Television.

Represented (engineering): du Treil, Lundin & Rackey Inc.

Personnel:

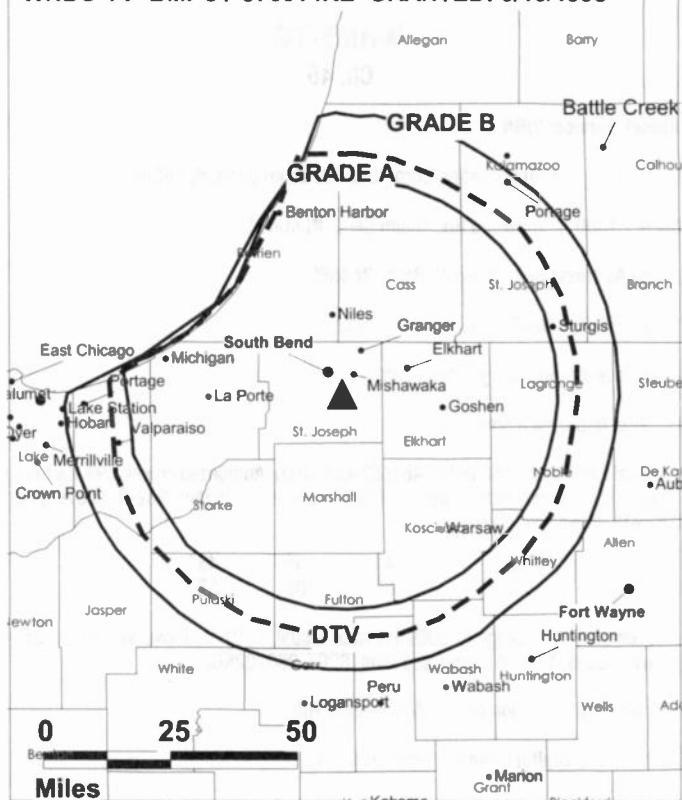
James Behling, President & General Manager.

Gregory J. Giczl, Vice President, Operations.

Michael Leyes, General Sales Manager.

Howard Voss, Local Sales Manager.

WNDU-TV BMPCT-970814KE GRANTED: 5/15/1998



© 2001 Warren Communications News

Lou Pierce, Programming & Promotion Manager.

Ellen Crooke, News Director.

George E. Molnar Jr., Chief Engineer.

Bernie Gorski, Business Manager.

Highest 30 Sec. Rate: \$1200.

City of License: South Bend. **Station DMA:** South Bend-Elkhart. **Rank:** 87.

Circulation © 2000 Nielsen. Coverage based on Nielsen study.

Grand Total	Cable TV Households	Non-cable TV Households	Total TV Households
Estimated Station Totals*	340,740	231,400	572,140
Average Weekly Circulation (2000)	201,765	128,984	330,750
Average Daily Circulation (2000)			187,369
Station DMA Total	Cable TV Households	Non-cable TV Households	Total TV Households
Estimated Station Totals*	186,470	128,450	314,920
Average Weekly Circulation (2000)	154,295	98,892	253,188
Average Daily Circulation (2000)			154,761
Other DMA Total	Cable TV Households	Non-cable TV Households	Total TV Households
Estimated Station Totals*	154,270	102,950	257,220
Average Weekly Circulation (2000)	47,470	30,092	77,562
Average Daily Circulation (2000)			32,607

*Estimated station totals are sums of the Nielsen TV and Cable TV household estimates for each county in which the station registers viewing of more than 5% as per the Nielsen Survey Methods.

Indiana—South Bend

WSBT-TV Ch. 22

Network Service: CBS.

Licensee: WSBT Inc., 300 W. Jefferson Blvd., South Bend, IN 46601.

Studio: 300 W. Jefferson Blvd., South Bend, IN 46601.

Phone: 219-233-3141. **Fax:** 219-288-6630.

E-mail: carl@wsbt.com; wsbtnews@sbtsbtinfo.com

Web Site: http://www.wsbt.com/

Technical Facilities: Channel No. 22 (518-524 MHz). Authorized power: 4790-kw max. visual, 479-kw max. aural. Antenna: 1070-ft. above av. terrain, 1048-ft. above ground, 1918-ft. above sea level.

Latitude 41° 37' 00"
Longitude 86° 13' 01"

Transmitter: 60351 Ironwood Rd.

Digital Facilities: Channel No. 30 (566-572 MHz). Power: 280.3-kw max. visual. Antenna: 771-ft. above av. terrain, 696-ft. above ground.

Latitude 41° 37' 00"
Longitude 86° 13' 01"

FCC Digital File Number: BPCDT-19990927AAZ. Granted: February 18, 2000.

Note: Latitude and longitude coordinates shown are based on the North American Datum of 1927 (NAD 27) as currently required by the Mass Media Bureau of the FCC.

Multichannel TV Sound: Stereo only.

Satellite Earth Stations: Transmit/receive RCA Americom, 3.7-meter Ku-band; SatCom, 2.4-meter Ku-band; SatCom, 5-meter Ku & C-band; Harris, 6.1-meter C-band; AFC, Harris, Scientific-Atlanta, Standard Communications receivers.

SNG Mobile Dish: Roscor, 2.4-meter Ku-band.

AM Affiliate: WSBT, 5-kw, 960 kHz (CBS).

FM Affiliate: WNSN, 13-kw, 101.5 MHz (No. 268), (CBS), 967-ft.

News Services: AP, CBS Newspath, Conus, NIWS.

Ownership: Schurz Communications Inc. (Group Owner).

Began Operation: December 21, 1952.

Represented (sales): Harrington, Righter & Parsons Inc.

Represented (legal): Hogan & Hartson LLP.

Represented (engineering): Alvin H. Andrews PE.

Personnel:

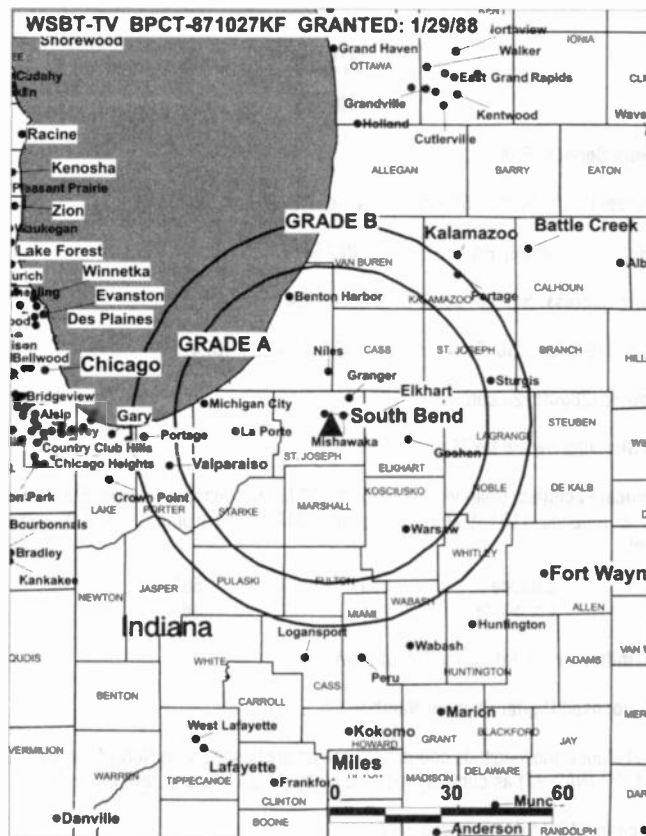
William Sullivan, President & General Manager.

Tom Labuzienski, General Sales Manager.

James Wagner, National Sales Manager.

Meg Sauer, News Director.

Julius Decocq, Program Director.



© 2001 Warren Communications News

Kenneth Biggins, Business Manager.

Luke Choate, Community Affairs Director.

C. Eugene Hale, Chief Engineer.

Robert Johnson, Promotion & Operations Manager.

Rates: On request.

City of License: South Bend. **Station DMA:** South Bend-Elkhart. **Rank:** 87.

Circulation © 2000 Nielsen. Coverage based on Nielsen study.

Grand Total	Cable TV Households	Non-cable TV Households	Total TV Households
Estimated Station Totals*	297,470	223,780	521,250
Average Weekly Circulation (2000)	172,428	127,411	299,839
Average Daily Circulation (2000)			169,662
Station DMA Total	Cable TV Households	Non-cable TV Households	Total TV Households
Estimated Station Totals*	186,470	128,450	314,920
Average Weekly Circulation (2000)	144,332	97,472	241,805
Average Daily Circulation (2000)			146,634
Other DMA Total	Cable TV Households	Non-cable TV Households	Total TV Households
Estimated Station Totals*	111,000	95,330	206,330
Average Weekly Circulation (2000)	28,096	29,938	58,034
Average Daily Circulation (2000)			23,028

* Estimated station totals are sums of the Nielsen TV and Cable TV household estimates for each county in which the station registers viewing of more than 5% as per the Nielsen Survey Methods.

Indiana—Elkhart-South Bend

WSJV
Ch. 28

Network Service: FOX.

Licensee: WSJV-TV Inc., 58096 County Rd. 7 S, Elkhart, IN 46517.

Studio: 58096 County Rd. 7 S, Elkhart, IN 46517.

Mailing Address: Box 28, South Bend, IN 46624.

Phone: 219-679-9758. **Fax:** 219-294-1267; 219-294-1324.

E-mail: fox28@fox28.com

Web Site: http://www.fox28.com

Technical Facilities: Channel No. 28 (554-560 MHz). Authorized power: 5000-kw max. visual. Antenna: 1101-ft. above av. terrain, 1017-ft. above ground, 1886-ft. above sea level.

Latitude 41° 36' 58"
Longitude 86° 11' 38"

Transmitter: Grass Rd., 3-mi. SW of Mishawaka.

FCC Proposed Digital Channel Number: Ch. 58.

Note: Latitude and longitude coordinates shown are based on the North American Datum of 1927 (NAD 27) as currently required by the Mass Media Bureau of the FCC.

Multichannel TV Sound: Stereo only.

News Service: AP.

Ownership: Quincy Broadcasting Co. (Group Owner).

Began Operation: March 15, 1954. Sale to present owner by Truth Publishing Co. (John F. Dille Jr., et al.) approved by FCC March 31, 1975.

Represented (sales): Blair Television.

Represented (legal): Wilkinson, Barker, Knauer & Quinn LLP.

Represented (engineering): Lohnes & Culver.

Personnel:

Kevin Sargent, Vice President & General Manager.

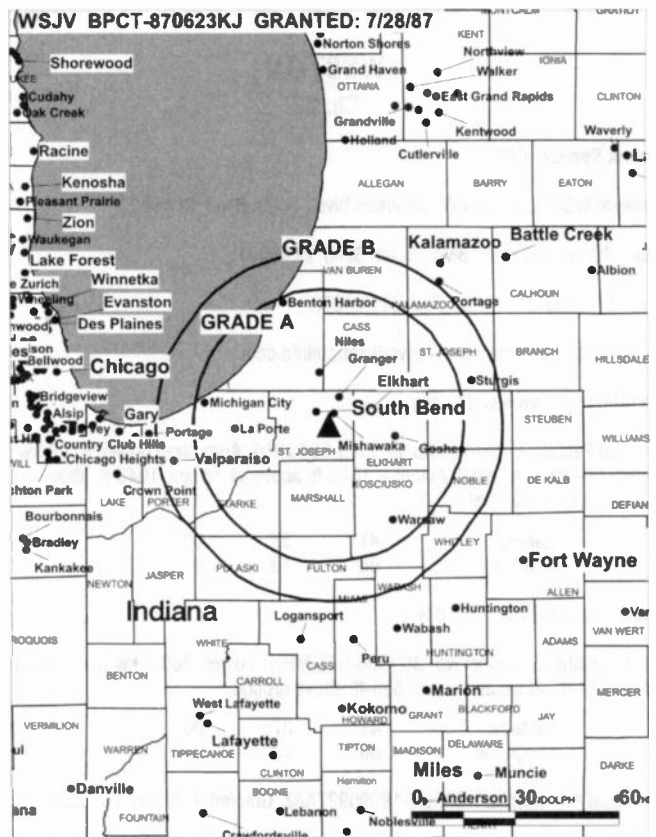
Richard Frid, General Sales Manager.

Ed Knal, News Director.

Rick Owens, Chief Engineer.

Pam Yoder, Business Manager.

Rates: On request.



© 2001 Warren Communications News

City of License: Elkhart. **Station OMA:** South Bend-Elkhart. **Rank:** 87.

Circulation © 2000 Nielsen. Coverage based on Nielsen study.

Grand Total	Cable TV Households	Non-cable TV Households	Total TV Households
Estimated Station Totals*	255,140	223,780	478,920
Average Weekly Circulation (2000)	141,397	105,683	247,081
Average Daily Circulation (2000)			99,719
Station DMA Total	Cable TV Households	Non-cable TV Households	Total TV Households
Estimated Station Totals*	186,470	128,450	314,920
Average Weekly Circulation (2000)	122,633	82,404	205,037
Average Daily Circulation (2000)			85,515
Other DMA Total	Cable TV Households	Non-cable TV Households	Total TV Households
Estimated Station Totals*	68,670	95,330	164,000
Average Weekly Circulation (2000)	18,765	23,279	42,044
Average Daily Circulation (2000)			14,204

* Estimated station totals are sums of the Nielsen TV and Cable TV household estimates for each county in which the station registers viewing of more than 3% as per the Nielsen Survey Methods.

Indiana—Terre Haute

WBAK-TV Ch. 38

Network Service: FOX.

Licensee: Terre Haute Independent Broadcasters Inc., 138 Poplar St., Terre Haute, IN 47807.

Studio: 138 Poplar St., Terre Haute, IN 47807.

Mailing Address: Box 719, Terre Haute, IN 47808.

Phone: 812-238-3838. **Fax:** 812-235-3854.

E-mail: wbak@abcs.com

Web Site: <http://www.fox38-tv.com>

Technical Facilities: Channel No. 38 (614-620 MHz). Authorized power: 2140-kw max. visual, 214-kw max. aural. Antenna: 980-ft. above av. terrain, 1004-ft. above ground, 1549-ft. above sea level.

Latitude 39° 13' 58"
Longitude 87° 23' 49"

Transmitter: W side of Hwy. 41, 1.3-mi. SW of Farmersburg.

Digital Facilities: Channel No. 39 (620-626 MHz). Power: 54.5-kw max. visual. Antenna: 922-ft. above av. terrain, 909-ft. above ground.

Latitude 39° 13' 55"
Longitude 87° 23' 41"

FCC Digital File Number: BPCDT-19991021AED. Granted: December 8, 1999.

Note: Latitude and longitude coordinates shown are based on the North American Datum of 1927 (NAD 27) as currently required by the Mass Media Bureau of the FCC.

Satellite Earth Stations: ADM, 4.2-meter C-band; AFC, 3.7-meter Ku-band; ADM receivers.

Ownership: Bahakel Communications Ltd. (Group Owner).

Began Operation: April 3, 1973. Sale to present owner by John M. House, et al., approved by FCC February 28, 1977.

Represented (sales): Settel Inc.

Personnel:

Cy N. Bahakel, President.

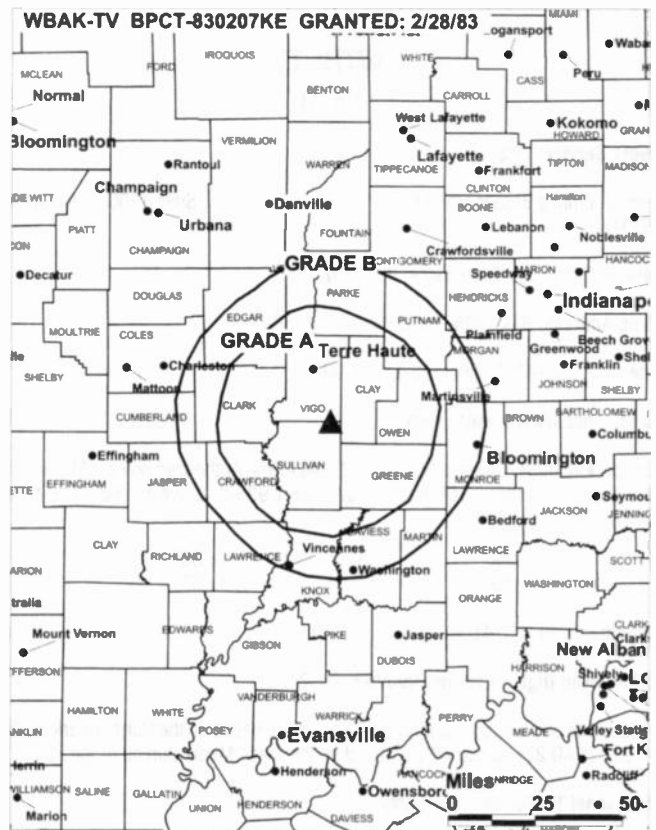
Michael Brooks, Vice President & General Manager.

Carla Peters, Program & Operations Director.

Glen Cook, Chief Engineer.

Bill Wolfe, Promotion Director.

Andrew Alderton, Production Manager.



© 2001 Warren Communications News

Karen Nicosen, Business Manager.

Highest 30 Sec. Rate: \$500.

City of License: Terre Haute. **Station DMA:** Terre Haute. **Rank:** 139.

Circulation © 2000 Nielsen. Coverage based on Nielsen study.

Grand Total	Cable TV Households	Non-cable TV Households	Total TV Households
Estimated Station Totals*	110,950	82,210	193,160
Average Weekly Circulation (2000)	54,229	26,117	80,346
Average Daily Circulation (2000)			29,721
Station DMA Total	Cable TV Households	Non-cable TV Households	Total TV Households
Estimated Station Totals*	94,030	57,840	151,870
Average Weekly Circulation (2000)	52,098	23,654	75,752
Average Daily Circulation (2000)			28,761
Other DMA Total	Cable TV Households	Non-cable TV Households	Total TV Households
Estimated Station Totals*	16,920	24,370	41,290
Average Weekly Circulation (2000)	2,131	2,463	4,594
Average Daily Circulation (2000)			960

*Estimated station totals are sums of the Nielsen TV and Cable TV household estimates for each county in which the station registers viewing of more than 5% as per the Nielsen Survey Methods.

Indiana—Terre Haute

WTHI-TV Ch. 10

Network Service: CBS.

Licensee: Emmis Broadcasting Corp., 950 N. Meridian St., Suite 1200, Indianapolis, IN 46204.

Studio: 918 Ohio St., Terre Haute, IN 47807.

Mailing Address: Box 1486, Terre Haute, IN 47808.

Phone: 812-232-9481. **Fax:** 812-232-8953.

Web Site: <http://www.wthitv.com>

Technical Facilities: Channel No. 10 (192-198 MHz). Authorized power: 316-kw visual, 31.6-kw aural. Antenna: 960-ft. above av. terrain, 993-ft. above ground, 1549-ft. above sea level.

Latitude 39° 14' 36"
Longitude 87° 23' 07"

Transmitter: E of U.S. 41, 0.34-mi. S of Farmersburg.

FCC Proposed Digital Channel Number: Ch. 24.

Note: Latitude and longitude coordinates shown are based on the North American Datum of 1927 (NAD 27) as currently required by the Mass Media Bureau of the FCC.

Multichannel TV Sound: Stereo only.

Satellite Earth Station: ADM, 6.1-meter; Scientific-Atlanta receivers.

FM Affiliate: WTHI-FM, 50-kw, 99.9 MHz (No. 260), 500-ft.; WWVR-FM, 3-kw, 105.5 MHz.

News Services: AP, CBS Newspath, CNN Newsource.

Ownership: Emmis Broadcasting Corp. (Group Owner).

Began Operation: July 22, 1954. Sale to present owner by Wabash Valley Broadcasting Corp. approved by FCC October 2, 1998.

Represented (sales): Katz Continental Television.

Represented (legal): Gardner Carton & Douglas.

Represented (engineering): Cohen, Dippell & Everist PC.

Personnel:

David Bailey, Senior Vice President & General Manager.

Phil Johnson, General Sales Manager.

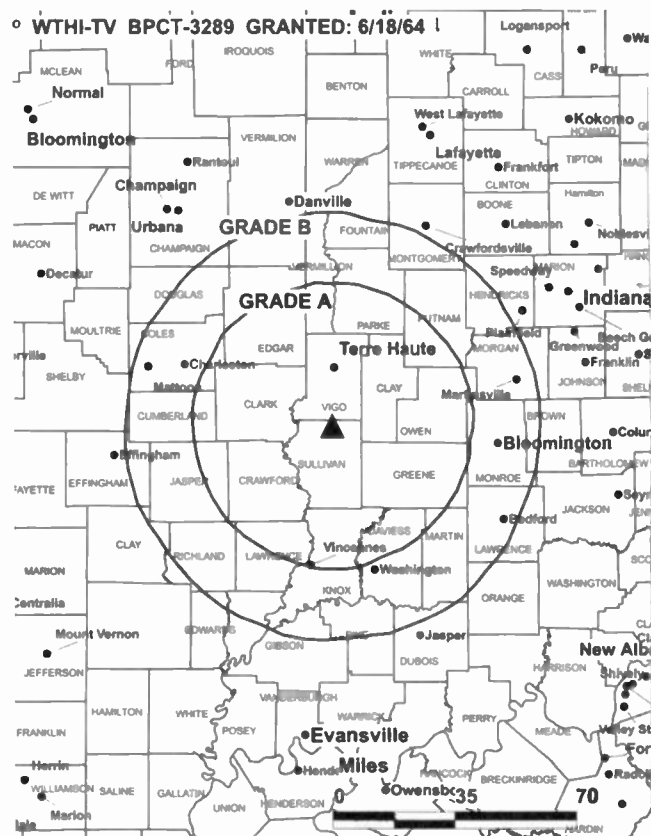
Gary Crowder, Personnel Director & Business Manager.

Rod Garvin, Operations & Program Director.

Bill Kauffman, Local Sales Manager.

Jeff Tucker, Chief Engineer.

Doug Runyon, News Assignment Editor.



© 2001 Warren Communications News

Rod Garvin, Promotion Director.

Genie Garner, News Director.

Rates: On request.

City of License: Terre Haute. **Station DMA:** Terre Haute. **Rank:** 139.

Circulation © 2000 Nielsen. Coverage based on Nielsen study.

Grand Total	Cable TV Households	Non-cable TV Households	Total TV Households
Estimated Station Totals*	148,580	113,080	261,660
Average Weekly Circulation (2000)	95,969	56,834	152,803
Average Daily Circulation (2000)			86,223
Station DMA Total	Cable TV Households	Non-cable TV Households	Total TV Households
Estimated Station Totals*	96,810	60,390	157,200
Average Weekly Circulation (2000)	82,242	43,589	125,832
Average Daily Circulation (2000)			77,512
Other DMA Total	Cable TV Households	Non-cable TV Households	Total TV Households
Estimated Station Totals*	51,770	52,690	104,460
Average Weekly Circulation (2000)	13,727	13,244	26,971
Average Daily Circulation (2000)			8,711

*Estimated station totals are sums of the Nielsen TV and Cable TV household estimates for each county in which the station registers viewing of more than 5% as per the Nielsen Survey Methods.

Indiana—Terre Haute

WTWO Ch. 2

Network Service: NBC.

Licensee: Nexstar Broadcasting of the Midwest Inc., 200 Abington Executive Park, Suite 201, Clarks Summit, PA 18411.

Studio: 10849 N. U.S. Hwy. 41 S, Farmersburg, IN 47850.

Mailing Address: Box 299, Terre Haute, IN 47808.

Phones: 812-232-9504; 812-696-2121. **Fax:** 812-696-2755.

E-mail: wtwtv2@indy.net

Web Site: <http://www.wtwo.com/>

Technical Facilities: Channel No. 2 (54-60 MHz). Authorized power: 100-kw visual, 19.5-kw aural. Antenna: 950-ft. above av. terrain, 999-ft. above ground, 1549-ft. above sea level.

Latitude	39°	14'	33"
Longitude	87°	23'	29"

Transmitter: 1-mi. SW of Farmersburg, IN on W side of U.S. Hwys. 41 & 150.

Digital Facilities: Channel No. 36 (602-608 MHz). Power: 10-kw max. visual. Antenna: 824-ft. above av. terrain, 815-ft. above ground, 1365-ft. above sea level.

Latitude	39°	14'	33"
Longitude	87°	23'	29"

FCC Digital File Number: BPCDT-19991029AGM. Granted: March 30, 2000.

Note: Latitude and longitude coordinates shown are based on the North American Datum of 1927 (NAD 27) as currently required by the Mass Media Bureau of the FCC.

Satellite Earth Stations: ADM, 7-meter C-band; AFC, 3.6-meter Ku-band; Harris, 3-meter Ku-band; Harris, 7-meter Ku-band; Hughes, 2-meter Ku-band; Avcom, Harris, Hughes, Toshiba, Uniden receivers.

News Services: AP, CNN Newsource, NBC News Channel.

Ownership: Nexstar Broadcasting Group LLC (Group Owner).

Began Operation: September 1, 1965. Transfer of control to present owner from TCS Television Partners approved by FCC February 14, 1997. Sale to TCS Television Partners by Malcolm I. Glazer approved by FCC April 6, 1990 (*Television Digest*, Vol. 30:8, 26). Sale to Glazer by Booth Newspapers Inc. approved by FCC July 18, 1975 (Vol. 15:9). Sale to Booth by J. R. Livesay, John T. Gelder, et al., approved by FCC January 6, 1971.

Represented (sales): Blair Television.

Represented (legal): Arter & Hadden LLP.

Personnel:

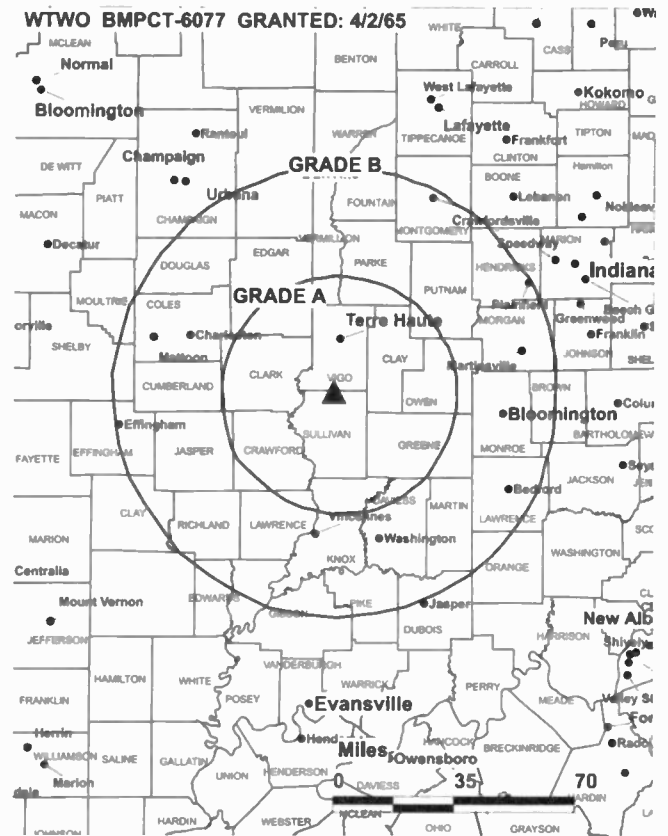
Duane Lammers, Vice President & General Manager.

Richard Haddox, Operations Manager.

Frank Forgey, General Sales Manager.

Don Osika, Local Sales Manager.

Dave Kirby, News Director.



© 2001 Warren Communications News

John White, Chief Engineer.

Melissa Fountain, Promotion Manager.

Georgia Boles, Business Manager.

Rates: On request.

City of License: Terre Haute. **Station DMA:** Terre Haute. **Rank:** 139.

Circulation © 2000 Nielsen. Coverage based on Nielsen study.

Grand Total	Cable TV Households	Non-cable TV Households	Total TV Households
Estimated Station Totals*	182,140	118,720	300,860
Average Weekly Circulation (2000)	100,359	48,927	149,286
Average Daily Circulation (2000)			77,679

Station DMA Total	Cable TV Households	Non-cable TV Households	Total TV Households
Estimated Station Totals*	96,810	60,390	157,200
Average Weekly Circulation (2000)	72,537	38,271	110,807
Average Daily Circulation (2000)			65,845

Other DMA Total	Cable TV Households	Non-cable TV Households	Total TV Households
Estimated Station Totals*	85,330	58,330	143,660
Average Weekly Circulation (2000)	27,822	10,657	38,479
Average Daily Circulation (2000)			11,834

* Estimated station totals are sums of the Nielsen TV and Cable TV household estimates for each county in which the station registers viewing of more than 5% as per the Nielsen Survey Methods.