

THE FACILITIES OF RADIO

Am/fm station directory, U.S.	B-3	Editorializing on U.S. Radio	B-236
Am station call letters, U.S.	B-193	Fm commercial call letters, U.S.	B-202
Am stations by frequency, U. S.	B-205	Fm educational call letters, U.S.	B-204
Am/fm station directory, Canada	B-244	Group ownership of U.S. stations	B-220
Am station call letters, Canada	B-241	International radio stations in U.S.	B-193
Am stations by frequency, Canada	B-242	Mexico-Caribbean radio stations	B-237
Broadcast Time Sales	D-34	Newspaper/magazine ownership of U.S. stations ..	B-228
College-limited radio stations	B-235	Regional Radio Networks	E-22
Station employment figures	B-250		

DIRECTORY OF AM AND FM RADIO STATIONS IN THE U.S.

Note: Listed in this directory are all am (amplitude modulation) and fm (frequency modulation) stations in the U. S. and its territories. Information for each station listed below has been corrected to Sept. 1, 1961. Where applicable, the following data are shown in this order: call letters, date station began (or intends to begin) operation, frequency, power, station address, telephone, TWX number, name of licensee together with date present licensee acquired station, national and regional network affiliations, national representative, hours of specialty programs (Negro or foreign language) broadcast each week, executives, companion fm and tv stations.

For each station associated with newspaper ownership

and/or multiple owners of radio and/or television stations the phrases "see Newspaper Ownership" or "see Group Ownership" appear after the name of the licensee. These refer to specialized directories which may be located by consulting the index on page 3.

For fm stations which are companions of am stations and which duplicate the programming of the am, only facilities are listed. Fm stations which are programmed and operated independently are listed in greater detail.

Appropriate note is made of television companions of radio stations listed here. Full information about all television stations is presented in the Directory of Television Stations in the U. S. beginning on page A-3.

ALABAMA

Non-commercial

ABBEVILLE, Henry County

WARI (not on air; target date unknown): 1480 kc; 1 kw-D. Abbeville Radio Inc. (original owner).

ALBERTVILLE, Marshall County

WAVU (1948): 630 kc; 1 kw-D. P. O. Box 411. Phone 830. Sand Mountain Broadcasting Service (original owner).

Network Alabama Community.

Pat M. Courington, pres & gen mgr; John E. Culp, coml mgr; Bill Hagler, program mgr, news dir & asst gen mgr; Lewis Cryar, chief engr.

WAVU-FM (1949): 105.1 mc; 4.7 kw. Duplicates WAVU (above).

ALEXANDER CITY, Tallapoosa County

WRFS (May 31, 1947): 1050 kc; 1 kw-D. 138 Main St. Phone Adams 4-2566. Piedmont Service Corp.

WRFS-FM (Sept. 30, 1949): 106.1 mc; 4.6 kw. Duplicates WRFS (above).

ANDALUSIA, Covington County

WCTA (Aug. 12, 1946): 920 kc; 5 kw-D, 500 w-D, DA-N. P. O. Box 29. Phone Capitol 2-1144. Andalusia Broadcasting Co. (original owner). See J. Dige Bishop Stations in "Group Ownership."

Network Keystone.

Specialty programs: Negro, 4 hrs. wkly. J. Dige Bishop, pres, gen mgr & chief engr; Donald Cooke, coml mgr; Jeanette Powell, prog

dir; Bill Scott, prom mgr; Howell Peabworth, news dir.

WCTA-FM (July 7, 1950): 98.1 mc; 10 kw. Duplicates WCTA (above).

ANNISTON, Calhoun County

WANA (August 1954): 1490 kc; 250 w. P. O. Box 509. Phone Adams 7-1627. Anniston Radio Co. (original owner). See Cary L. Graham Stations in "Group Ownership."

Network Keystone. Rep Walton.

C. L. Graham, pres; M. M. Thomas, gen mgr; Ralph Burgess, coml mgr; Mary McRelks, prog dir; Tommy Farr, prom mgr; Robert Graham, news dir; Joe Burney, chief engr.

WDNG (July 1, 1957): 1450 kc; 250 w. P. O.

Box 1280. Phone Adams 6-8291. Potts Broadcasting Co. (acquired station July 27, 1959).

Rep Spot Time Sales.

Thomas S. Potts, pres & gen mgr; Robert M. Price Jr., asst mgr; Dennis Sullivan, prog dir; Bill Giddens, coml mgr; Jay Jenkins, news dir; Rowe Walls, chief engr.

WHMA (1938): 1390 kc; 5 kw-D, 1 kw-N, DA-N. Radio Bldg., 1330 Noble St. Phone Adams 6-7545. Anniston Broadcasting Co. (original owner). See "Newspaper Ownership."

Network ABC. Rep Walker-Rawalt, Dora Clayton.

Harry M. Ayers, pres; Malcolm Street, gen mgr; E. Cody Hall, news dir; James A. Hudson, chief engr.

WHMA-FM (1947): 100.5 mc; 3.7 kw. Duplicates WHMA (above).

ARAB, Marshall County

WRAB (Target date unknown): 1380 kc; 1 kw-D. Marshall County Broadcasting Co.

ATHENS, Limestone County

WJMW (Nov. 8, 1948): 730 kc; 1 kw-D. P. O. Box 386. Phone 565. Athens Broadcasting Co. (original owner).

Specialty programs: Negro, 6 hrs. wkly.

Homer F. Dunnavant, pres, gen mgr & coml mgr; Bob Dunnavant, prog dir, prom mgr & news dir; Bill Mitchell, chief engr.

WJOF (FM) (October, 1958): 104.3 mc; 1 kw. P. O. Box 386. Phone 565. Athens Broadcasting Co. (original owner).

TO BUY OR SELL A TELEVISION OR RADIO STATION

HAMILTON-LANDIS & ASSOC., Inc.

WASHINGTON, D.C. CHICAGO
1737 DeSales St., N.W. 1714 Tribune Tower
EX 3-3456 DE 7-2754

SAN FRANCISCO DALLAS
111 Sutter St. 1511 Bryan St.
EX 2-5671 RI 8-1175

NATIONWIDE • NEGOTIATIONS
FINANCING • APPRAISALS

Radio Stations CONTINUED

ALABAMA CONTINUED

ATMORE, Escambia County

WATM (December 1949): 1590 kc; 5 kw-D. P. O. Box 59. Phone 368-2128. Southland Broadcasting Co.

Rep Continental.

Tom C. Miniard, gen mgr & chief engr; Julia E. Miniard, coml mgr.

AUBURN, Lee County

WAUD (Dec. 20, 1947): 1230 kc; 1 kw-D, 250 w-N. P. O. Box 391. Phone Tuxedo 7-3401. Auburn Broadcasting Co. (original owner).

Network ABC.

Specialty programs: Negro, 20 hrs. wkly.

Elmer G. Salter, pres, gen mgr & coml mgr; George Mitchell, prog dir, prom mgr & news dir; George Murphy, chief engr.

BAV MINNETTE, Baldwin County

WBCA (April 14, 1957): 1150 kc; 1 kw-D. P. O. Box 426. Phone 937-2281. Southwest Alabama Broadcasting Co. (acquired station December 1958). See Southwest Alabama Broadcasting Stations in "Group Ownership." Also see "Newspaper Ownership."

Network Keystone. Rep Best.

James H. Faulkner, pres & gen mgr; Bill Walker, station mgr; Anne M. Cooper, prog dir; Steve McGill, news dir; D. M. Morris, chief engr.

BESSEMER, Jefferson County

WYAM (June 1, 1960): 1450 kc; 250 w. P. O. Box 1053. Phone Hamilton 8-0146. Trans-America Broadcasting Corp. (acquired station June 1, 1960).

H. C. Young, pres; Hal Hodgens, gen mgr; Bob Williams, coml mgr; Tony Lee, prog dir; Homer Cole, chief engr.

BIRMINGHAM, Jefferson County

WAPI (1922): 1070 kc; 50 kw-D, 5 kw-N, DA-2. P. O. Box 2553, zone 3. Phone Fairfax 2-2466. Alabama Broadcasting System Inc. (acquired station 1955). See "Newspaper Ownership" & Newhouse Stations in "Group Ownership."

Network NBC. Rep Christal.

Charles F. Grisham, pres & gen mgr; Albert J. Gillen, coml mgr; Charles Davis, prog dir; James B. Chenoweth, prom mgr; Clancy Lake, news dir; James V. Sanderson, chief engr.

WAPI-FM (1947): 99.5 mc; 66 kw. Same licensee as WAPI (above).

WAPI-TV: Tv companion of WAPI-AM-FM (above).

WATV (May 20, 1946): 900 kc; 1 kw-D. Thomas Jefferson Hotel. Phone Fairfax 4-2541. American Electronix Inc. (acquired station August 1958). Network CBS.

Maury Farrell, pres, gen mgr & coml mgr; William Woody, prog dir & news dir; Robert DuPriest, mgr of operations.

WBHM (Not on air; target date unknown): 1550 kc; 50kw-D, DA. Magic City Broadcasting Corp.

WBRC (May 25, 1925): 960 kc; 5 kw, DA-N. 1729 Second Ave North. Phone Alpine 2-3172. TWX BH 87. Taft Broadcasting Co. (acquired station April 1957). See Taft Broadcasting Stations in "Group Ownership"

Network ABC (secondary), Rep Katz.

Hulbert Taft Jr., pres; Lloyd B. Taft, gen mgr; Claude D. Raney, prog dir; Davenport Smith, news dir; Harry Lawson, chief engr.

WBRC-FM (June 1959): 106.9 mc; 13 kw. Duplicates WBRC (above) except for 6 hrs a day five days a week which is programmed through U. of Alabama.

WBRC-TV: Tv companion of WBRC-AM-FM.

WCRT (March 25, 1953): 1260 kc; 5 kw-D. 725 S. 22d St., zone 5. Phone Alpine 2-3019. Chapman Radio & Television Co. (original owner).

Network ABC (primary). Rep Weed Radio.

William R. Kennedy, gen mgr & coml mgr; George K. Chapman, program dir; Alvin Davis, prom mgr & news dir; Ben Dixon, chief engr.

WCRT-FM (Target date unknown): 96.5 mc; 49 kw. Same license as WCRT (above).

WENN (1950): 1320 kc; 5kw-D. DA. P. O. Box 1469. Phone Fairfax 4-1026. John M. McLendon & Assoc. (acquired station 1958). See McLendon Ebony Stations in "Group Ownership."

Rep Pearson.

Specialty programs: Negro, 100%.

John M. McLendon, pres.

WEZB (1949): 1220 kc; 1 kw-D. 1417 Fourth Ave., N. Phone Fairfax 3-5274. Radio Birmingham Inc.

WJLD (See Homewood, Ala).

WJLN (FM) (1948) 104.7 mc; 23 kw. Duplicates WJLD (above).

WSFM (FM) (May 11, 1958): 93.7 mc; 20 kw. 1100 8th Ave. West, zone 4. Phone Fairfax 3-5291. Melonas Broadcasting Co. (original owner).

Rep Walker-Rawalt.

James V. Melonas, pres; Kelly De Freitas, gen mgr; Jane Maxim, prog dir; Dale E. Phillips, chief engr.

WSGN (February 1927): 610 kc; 5 kw-D, 1 kw-N, DA-N. 2320 Seventh Ave. S. Phone Fairfax 2-3434. Winston-Salem Broadcasting Co. (acquired station 1953). See Winston-Salem Broadcasting Co. Stations in "Group Ownership."

Rep Venard, Rintoul & McConnell; Ayers (Atlanta).

James W. Coan, pres; Charles W. Brunt, gen mgr; Warren Merrin, coml mgr; Bill Bolen, program dir; Annette S. Griffis, prom mgr; Emmett Smith, chief engr; Herb Steadman, news dir.

WVOK (Oct. 15, 1947): 690 kc; 50 kw-D, DA. P. O. Box 2468. Phone State 7-2601. Voice of Dixie Inc. (acquired station Oct. 15, 1947).

Rep Radio-Tv Representatives.

Iralee W. Bennis, pres & gen mgr; Ira Leslie, prog dir; Dan Brennan, prom mgr; Hal Hodgens, news dir; R. G. Balsko, chief engr.

WYAM (See Bessemer, Ala).

WYDE (Sept. 3, 1957): 850 kw; 10 kw-D, 1 kw-N. DA-N. 1901 Montgomery Highway, zone 5. Phone Fairfax 2-4511. WYDE Inc.

Rep Eastman.

BOAZ, Marshall County

WAVC (Oct. 1, 1959): 1300 kc; 500 w-D. 1973 50 St. W., Birmingham 8, Ala. Phone State 8-1941. Cicero Broadcasting Co. (original owner).

Vearl Cicero, pres & chief engr; Glenn Cornelious, gen mgr; Samuel Minor Jr, coml mgr; Dale Johnson, prog dir; Janice Hayes, prom mgr.

BRIDGEPORT, Jackson County

WBTS (Target date: Sept. 18, 1961): 1480 kc; 1 kw-D. P. O. Box 263. Phone Hyacinth 5-2530. Bridgeport Broadcasting Co. (original owner). Roy C. McCloud, gen mgr & chief engr.

BREWTON, Escambia County

WEBJ (Aug. 1, 1947): 1240 kc; 250 w-SH. P. O. Box 870. Phone Underhill 7-5717. Brewton Broadcasting Co. (acquired station Jan 7, 1959). Network Keystone.

J. Wesley Gardner, pres, gen mgr & chief engr; Catherine C. Gardner, vp & prog dir.

BUTLER, Choctaw County

WPRN (July 1, 1959): 1220 kc; 1 kw-D. P. O. Box 566. Phone Glendale 9-3222. TWX 7551, Radio Butler Co. (original owner).

Network Keystone, Southeastern Key Market.

Specialty programs: Negro, 10 hrs. wkly.

Paul D. Nichols, gen mgr & chief engr. Houston L. Pearce, coml mgr; William C. Reid, prog dir & news dir.

CALERA, Shelby County

WBYE (Jan. 12, 1958): 1370 kc; 1 kw-D. P. O. Box 428. Phone 8-7751. Shelby County Advertising Corp. (acquired station Jan. 16, 1959).

Ralph W. Sears, pres; Marion P. Jones, gen mgr; Stella P. Jones, program dir.

CARROLLTON, Pickens County

WRAG (1951): 590 kc, 1 kw-D. P. O. Box 71. Phone Empire 7-2364. Pickens County Broadcasting Co. See Hook Stations in "Group ownership."

Network Keystone.

Specialty programs: Negro.

R. E. Hook, pres; Carl Sauceman, gen mgr; W. S. Bridges, coml mgr.

CENTRE, Cherokee County

WEIS (not on air; target date unknown): 990 kc; 250 w. Cherokee County Radio Station (original owner).

CLANTON, Chilton County

WKLF (1947): 980 kc; 1 kw-D. 703½ Second Ave. North. Southeastern Broadcasting Co. (original owner).

WKLF-FM (1952): 100.9 mc; 370 w. Duplicates WKLF (above).

CULLMAN, Cullman County

WFMH (1949): 1460 kc; 5 kw-D, 500 w-N, DA-N. 206 Second Ave. E. Phone 910. Voice of Cullman (original owner).

WFMH-FM (1949): 101.1 mc; 5.3 kw. Duplicates WFMH (above).

WKUL (October 1946): 1340 kc; 250 w. P. O. Drawer 620. Phone Republic 4-3171. Cullman Broadcasting Co. (acquired station March 1949). Network Keystone.

Hudson C. Millar Jr., pres; Katherine Knighten, coml mgr; Charles Richard, prog dir; Arthur Bachmann, news dir & chief engr.

WKUL-FM (November 1960): 97.1 mc; 24.5 kw. Duplicates WKUL (above): During certain hours is programmed separately.

DECATUR, Morgan County

WAJF (October 1953): 1490 kw; 250 w. (CP for 1 kw-D, 250 w-N). P. O. Box 2118. Phone Elgin 3-9231. J. B. Falt Jr., (original owner).

J. B. Falt Jr., owner; Alvin Wood, gen mgr; Jimmy DeLones, coml mgr; Tommy Allen, prog dir; Robert Pelmor, prom mgr; Jack McNutt, news dir.

WHOS (October 1948): 800 kc; 1 kw-D. P. O. Box 1127. Elgin 3-1810. North Alabama Broadcasting Co. (acquired station February 1956).

Rep Clark.

Louis C. Blizzard, gen mgr & coml mgr; Ross Hawkins, asst mgr & prog dir; Lowell Stinson, news dir; Richard Kyle, chief engr.

WHOS-FM (September 1951): 102.1 mc; 2.35 kw. Same licensee as WHOS (above). Programs separately from WHOS.

WMSL (May 1935): 1400 kc; 250 w. P. O. Box 72. Phone Elgin 3-0361. TWX 8510. Tennessee Valley Radio & Tv Corp. (original owner).

Network MBS, Keystone. Rep Masla; Clarke Brown (south).

Frank Whisenant, pres & gen mgr; Gene Harwell, coml mgr & prog dir; Alice Whisenant, prom mgr; Jerry Grigg, news dir; Kenneth Casey, chief engr.

DEMOPOLIS, Marengo County

WXAL (Nov. 9, 1947): 1400 kc; 250 w. P. O. Box 261. Phone 1400. Demopolis Broadcasting Co.

DOTHAN, Houston County

WAGF (Sept. 29, 1932): 1320 kc; 1 kw, DA-N. P. O. Box Drawer 1011. Phone Sycamore 2-1101. Dothan Broadcasting Co. (original owner).
Rep Sears & Ayer.

Julian C. Smith, co-owner, gen mgr & chief engr; Fred C. Moseley, co-owner & coml mgr. Tommy Underwood, prog dir; Lamar Trammell, news dir.

WDIG (April 30, 1947): 1450 kw; 1 kw-D, 250 w. P. O. Box 828. Phone Sycamore 2-2161. Houston Broadcasters (original owner).

Network MBS. Rep Best.
Specialty programs: Negro, 12 hrs wkly.
Jess Swicegood, gen mgr & coml mgr; Max McGowan, program dir; Wiley Grossom, chief engr.

WOOF (1948): 560 kc; 5 kw-D. P. O. Box 1427. Phone Sycamore 2-1149. Agnes W. Dowling, trustee of WOOF Trust (acquired station 1953).
Rep Clark; Barney Ochs (southeast).

ELBA, Coffee County

WELB (Nov. 16, 1958): 1350 kc; 1 kw-D. Route 5. Phone Twin Brook 7-2344. Elba Broadcasting Co.

ENTERPRISE, Coffee County

WIRB (1948): 600 kc; 1 kw-D. 30 Dothan Highway. Wiregrass Broadcasting Co. (original owner).

EUFAULA, Barbour County

WULA (1948): 1240 kc; 250 w. P. O. Box 301. Phone 687-2066. Dixie Radio Inc. (acquired station Jan. 1, 1958). See C. A. McClure Stations in "Group Ownership."

Network MBS, Keystone.
C. A. McClure, pres & gen mgr; Martin J. Darity, station mgr; John T. Lingo, coml mgr; Calvin Beverly, news dir; Larry Williams, chief engr.

EVERGREEN, Conecuh County

WBLO (July 1, 1957): 1470 kc; 1 kw-D. Box 350. Phone 500. C. W. Mapoles (original owner).

Network Keystone.
Ben Haskow, pres; Hugh Ellington, gen mgr; Pat Coker, prog dir; Bill Moody, chief engr.

FAIRHOPE, Baldwin County

WABF (Target date; August 12, 1961): 1220 kc; 1 kw-D, DA. P. O. Box 1317. Price Broadcasting Corp. See J. Dige Bishop Stations in "Group Ownership."

Rep G. Page Barnes (New Orleans)
J. D. Bishop, pres & treas; Sam Price Jr., gen mgr; exec vp & secy.

FAYETTE, Fayette County

WWWF (Sept. 3, 1949): 990 kc; 1 kw-D. 505 Temple Ave. Phone 932-5294. Bankhead Broadcasting Co. (original owner). See Bankhead stations in "Group Ownership."

Network Keystone.
W. W. Bankhad, pres; Jack Black, gen mgr & prog dir; Robert E. Grizzell, coml mgr; Paul Slatton, chief engr.

FLOMATON, Escambia County

WTCB (December 1955): 990 kc; 500 w-D. P. O. Box 278. Cypress 6-2466. Tri-City Broadcasting Inc. (acquired station July 1958).

Specialty programs: Negro, 4 hrs. wkly.
George B. Haskew, pres & gen mgr; William J. Dykes, coml mgr; Bob Tyree, prog dir; Bill Skye, prog mgr; Hoyt Bonds, chief engr.

FLORENCE, Lauderdale County

WJOI (March 29, 1946): 1340 kc; 250 w. P. O. Box 137. Phone Atwater 2-8121. Florence Broadcasting Co. (original owner).

Network MBS, Keystone, Alabama Broadcasting System.

Specialty programs: Negro, 3 hrs. weekly.
Joe T. Van Sandt, pres, gen mgr & coml mgr; Ron Newborn, prog dir, news dir & prom mgr; Paul Shannon, chief engr.

WOWL (1945): 1240 kc; 250 w. (CP for 1kw-D, 250 w-N). P. O. Box 2220. Phone Atwater 2-7711. Radio Muscle Shoals Inc. (acquired station April 1952).

Network ABC, Southeastern Key Market. Rep Webb, Ochs (regional).

Specialty programs: Negro, 8 hrs wkly.
Richard B. Biddle, pres; William A. Mapes, gen mgr; George Box, coml mgr; Donna Springer, prog dir; Melvin G. Hunt, chief engr.

WOWL-TV: Tv companion of WOWL.

FOLEY, Baldwin County

WHEP (May 31, 1953): 1310 kc; 1 kw-D. P. O. Box F. Phone Whitehall 3-7131. Stewart Broadcasting Co. (acquired station May 1, 1961).

Rep Hopewell, Southeastern Key Market.
Specialty programs: German, 1 hr.; Czech, 2 hrs.; both wkly.

James E. Stewart, owner & gen mgr; Tommie Mangham, coml mgr; James P. Hughes, prog dir; Bette Baldwin, women's dir; Lamar Mangham, chief engr.

FOOT PAYNE, DeKalb County

WFPA (December 1949): 1400 kc; 250 w. P. O. Box 391. Phone 845-2620. George Gothberg Jr. (acquired station December 1952). See "Newspaper Ownership."

Rep Bolles.
George Gothberg, Jr., pres & news dir; Ozelle G. Gothberg, vp; W. D. Holderfield, gen mgr & coml mgr; Jimmy Follis, prog dir & station mgr; Edley Houston, chief engr.

WZOB (July 2, 1950): 1250 kc, 1 kw-D. Box 126. Phone 845-2810. Glenn M. Gravitt (original owner).

Network Keystone, Alabama Community, Southeastern Key Market.

Glenn M. Gravitt, owner & gen mgr; John B. Gravitt, coml mgr & prog dir; Jesse R. Moore, news dir & chief engr.

GADSDEN, Etowah County

WAAX (1947): 570 kc, 5 kw-D, 500 w-N, DA-N. Box 272. Phone Liberty 6-6301. Etowah Broadcasting Inc. (acquired station 1955). See Charles Smithgall Stations in "Group Ownership." See also "Newspaper Ownership."

Network CBS. Rep Masla.
E. F. MacLeod, pres & gen mgr; Mather M. Payne, exec vp; Charles Smithgall, sec-treas; Richard Godfrey, asst mgr & prog dir; W. G. Anderson, chief engr.

WETO (October 1950): 930 kc, 1 kw-D. P. O. Box 937. Phone Liberty 6-9201. Gadsden Radio Co. (original owner). See Cary L. Graham Stations in "Group Ownership."

Network Keystone. Rep Walton.
Cary L. Graham, pres; Mac M. Thomas, gen mgr; Al Ragsdale, coml mgr; Jessie Watson, prog dir; Bill Pritchard, prog mgr; Reuben Brannon, news dir; Calvin Williamson, chief engr.

WGAD (May 26, 1947): 1350 kc; 5 kw-D, 1 kw-N, DA-N. P. O. Box 351. Phone Liberty 6-1611. Coosa Broadcasting Co. (acquired station Sept. 10, 1957).

Network ABC. Rep Walker-Rawalt; Dora-Clayton Co. (southeast).

E. Z. Carrell, pres & gen mgr; Charley Boman, coml mgr; Bill Hagler, prog, news & farm dir; Bob Johnson, prom dir; Eva Gibson, women's dir; Adrian Gibson, sports dir; Halley Williams, chief engr.

GENEVA, Geneva County

WGEA (March 1953): 1150 kc; 1 kw-D. P.O. Box 337. Phone Murray 4-2271. TWX 7760. Ra-

dio South Alabama Inc. (acquired station Sept. 1, 1956).

Network Keystone, Southeastern Key Market.
Miles H. Ferguson, pres; Jimmy Helms, gen mgr; Wayne Perkins, prog dir; John Hidle, chief engr.

GREENVILLE, Butler County

WGVV (Aug. 18, 1948): 1380 kc; 1 kw-D. P. O. Box 227. Phone DU 2-4444. Greenville Broadcasting Corp. (original owner). See "Newspaper Ownership."

Network Keystone.
W. H. Miller, gen mgr.

GUNTERSVILLE, Marshall County

WGSV (April 16, 1950): 1270 kc; 1 kw-D. P. O. Box 32. Phone Justice 2-4131. Guntersville Broadcasting Co. (original owner).

Network Keystone.
Lavell Jackson, gen mgr; coml mgr & chief engr.

HALEYVILLE, Winston County

WJBB (April 1, 1949): 1230 kc; 250 w. (CP for 1 kw-D, 250 w-N). P. O. Drawer 191. Phone Hunter 6-2277. Haleyville Broadcasting Co. (acquired station 1951).

Network MBS, Keystone, Rep C. K. Beaver.
John L. Slatton, pres; Otis Williams, coml mgr; Mrs. John L. Slatton, prog dir; Tamah H. Barrett, news dir; Paul E. Kelly, chief engr.

HAMILTON, Marion County

WERH (Aug. 22, 1950): 970 kc; 5 kw-D. P. O. Box 187. Phone Walnut 1-3481. Kate F. Fite (acquired station April 1, 1958).

Network Keystone.
Kate F. Fite, owner & gen mgr; Kermit Minga, coml mgr; Edgar Clayton, prog dir & chief engr; James Fowler, prom mgr; William D. Gregory, news dir.

HARTSELLE, Morgan County

WHRT (Oct. 1, 1956): 860 kc; 250 w-D. Phone Spruce 3-7370. Dorsey Eugene Newman (original owner).

Gene Newman, pres & gen mgr; Emmett Ferguson, prog dir; Billy Echo, news dir; S. D. Boster, chief engr.

HOMEWOOD, Jefferson County

WJLD (1942): 1400 kc; 250 w. (CP for 1 kw-D, 250 w-N). P. O. Box 5867. Phone Fairfax 4-3466. Johnston Broadcasting Co. (original owner).

Rep Bernard Howard.
Specialty programs (wkly): Negro 100%.
George Johnston Jr., pres; James Connolly, gen mgr; Otis Dodge, coml mgr; Judy Howell, prog dir; Nell Pitts, prom dir; Cliff Goggans, chief engr; Walter Anglin, news dir.

HUNTSVILLE, Madison County

WAAY (June 1948): 1550 kc; 500 w. N. DA-N. P. O. Box 986. Phone Jefferson 4-8471. TWX 7760. Smith Broadcasting Inc. (acquired station 1958). See Smith Broadcasting Stations in "Group Ownership."

Network ABC. Rep Walker-Rawalt.
M. D. Smith III, pres; Henry G. Beam, gen mgr; Homer H. Edwards, coml mgr; Hal Comello, prog dir; Kirby Smith, prom mgr; Hollis Mathery, news dir; Richard Essner, chief engr.

WAHR (FM) (July 28, 1959): 99.1 mc; 3.2 kw. 1106 Times Bldg. Phone 539-3841. James A. Hornbuckle (original owner).

Specialty programs: French, 2 hrs; German, 2 hrs.; Italian 2 hrs; all wkly.
James A. Hornbuckle, pres; William R. Lane Jr., gen & coml mgr; William D. Tuttle Jr., publicity & music dir; J. Randy Towry, opns mgr; Ronald W. Ledbetter, news dir; William S. Loeb, chief engr.

Radio Stations CONTINUED

ALABAMA CONTINUED

WBHP (May 23, 1937): 1230 kc; 250 w. (CP for 1 kw-D, 250 w-N). P. O. Box 770. Phone 534-3521. Wilton Harvey Pollard, original owner.

W. H. Pollard, pres; Alton D. Elliott Jr, gen mgr; Charles A. Sarver, coml mgr; Barbara Durham, prog dir; Happy Wilson, prom dir; Shelby Holman and Charles E. Hearnshaw, news dir; Alton D. Elliott Jr., chief engr.

WEUP (March 20, 1958): 1600 kc; 5 kw-D. 902 Oakwood Ave. Phone 536-0713. Leroy Garrett (original owner).

Rep Bernard I. Ochs.

Specialty programs: Negro, 100%.

Leroy Garrett, pres & gen mgr; Paul White, coml mgr; Viola Garrett, prog dir; Andrew E. Dawkins, prom dir; Sonrose Rutledge, news dir; Euple Palmer, chief engr.

WFIX (November 1946): 1450 kc; 250 w. (CP for 1 kw-D, 250 w-N). P. O. Box 17. Phone 534-5641. Huntsville Broadcasting Inc. (acquired station 1948).

J. B. Falt Jr., pres & gen mgr; John Garrison, station mgr & chief engr.

IRONDALE, Jefferson County

NEW (Am) (Not on air; target date unknown): 1480 kc, 5kw-D. Jefferson Radio Co.

JACKSON, Clarke County

WTHG (1950): 1290 kc; 1 kw-D. Jackson Broadcasting Co. (original owner).

Network Keystone.

T. H. Gaillard Jr., pres.

JASPER, Walker County

WARF (March 1, 1957): 1240 kc; 250 w. (CP for 1 kw-D, 250 w-N). Phone Fulton 4-5577. Walker County Broadcasting Co. (original owner).

Hudson C. Millar Jr., pres; Jerdan Bullard, gen mgr & coml mgr; Jim Kell, prog dir; Mrs. Jean Wheeler, prom mgr; Howard Thompson, news dir; Wayne Sims, station mgr & chief engr.

WARF-FM (Target date unknown): 98.7 mc; 25.5 kw. Will duplicate WARF (above).

WWWB (Nov. 2, 1946): 1360 kc; 1 kw-D. P. O. Box 622. Phone Fulton 4-3461. Banklead Broadcasting Inc. (original owner). See Bankhead stations in "Group Ownership."

Network Keystone.

W. Bankhead, owner; John H. Bankhead, pres; William C. Edgemon, gen mgr; J. L. Sartain Jr., coml mgr; Fred H. Norris, news dir; James Gilchrist, prom dir; Charles C. Watts Jr., prog dir & chief engr.

WWWB-FM (not on air; target date unknown): 102.5 mc; 29 kw. Same licensee as WWWB (above).

LANETT, Chambers County

WRLD (1941): 1490 kc; 250 w. P. O. Box 312. West Point, Ga. Phone 642-2771. Valley Broadcasting Co. (original owner). See "Newspaper Ownership."

Network ABC. Rep Clark.

Miles H. Ferguson, pres; Emery C. McCullough, coml mgr; Aileen Love, prog dir; Thad Brown, news dir; Hollis Suber, chief engr.

MARION, Perry County

WJAM (Dec. 5, 1950): 1310 kc; 5 kw-D. Highway 5. Phone Murray 3-7111. Radio Marion Inc. (acquired station July 1, 1959). See J. Dige Bishop Station in "Group Ownership."

Network Keystone.

Specialty programs: Negro, 10 hrs wkly.

J. Dige Bishop, pres; Johnny M. Driskill, gen mgr; Robert G. Morris, coml mgr; Frances Lord, prog dir; James Thomas, news dir; Jerry Nothington, chief engr.

MOBILE, Mobile County

WABB (1948): 1480 kc; 5 kw, DA-N. P. O. Box 1476. Phone Glendale 6-7686. Radio Station WABB.

WALA (1930): 1410 kc; 5 kw, DA-N. P. O. Box 1548. Phone Hemlock 3-3754. Pape Television Co. (acquired station January 1956).

Network NBC. Rep Bolling, Clarke Browne. W. O. Pape, pres; W. B. Pape, exec vp; Tom Jackson, gen mgr; Joseph S. Strada, coml mgr; John Giles, prog dir; Raymond Hurley, chief engr.

WALA-TV companion station of WALA.

WEDR (not on air; target date unknown): 1550 kc; 50 kw-D, DA. Springhill Broadcasting Co. (original owner).

WGOK (Nov. 21, 1958): 900 kc; 1 kw-D, DA-D. 800 Gum St. Phone Hemlock 2-8661. WGOK Inc. (original owner). See Paglin-Ray Stations in "Group Ownership."

Rep Bernard Howard.

Specialty programs: Negro 100%.

Jules Paglin, pres; Stanley W. Ray, Jr., vp & gen mgr; Robert Grimes, vp & station mgr; Jack Yerkes, chief engr.

WKAB (Dec. 7, 1947): 840 kc; 1 kw-D. 525 Donald St. Phone Greenwood 7-6345. Radio Mobile Inc. (acquired station June 1, 1959).

Rep Venard, Rintoul & McConnell; Adam Young.

Jim Smith, pres & gen mgr; Jack Dres, vp & coml mgr; Bobby Schnoover, lcl coml mgr; Ed Daniels, prog dir; Cliff Sizemore, chief engr.

WKRK (1946): 710 kc; 1 kw-D, 500 w-N, DA-N. P. O. Box 1184. Phone Hemlock 2-5503. TWX MO 97. WKRK-TV Inc. (acquired station 1956). See "Newspaper Ownership."

Network CBS. Rep Avery-Knodel.

Kenneth R. Giddens, pres; Chas. E. Trainor, gen mgr; Bryan Mathews, coml mgr; Donald B. Patton, chief engr.

WKRK-FM (1947): 99.9 mc; 3 kw. Duplicates WKRK (above).

WKRK-TV: Tv companion station to WKRK-AM-FM.

WLIQ (Jan. 25, 1961): 1360 kc; 5 kw-D, DA. 303 St. Francis St. Phone Hemlock 2-1844. Jemcon Broadcasting Co. (original owner).

Network ABC. Rep Gill-Perna.

Frank Conwell, pres; Richard V. McMullen, gen mgr; Frank Sturges III, coml mgr; Frank Reindl, chief engr.

WMOZ (March 1952): 960 kc; 1 kw-D. P. O. Box 228. Phone Greenwood 1-5353. WMOZ Inc. (original owner).

Rep Bob Dore & Assoc; Dora Clayton (South). Specialty programs: Negro, 100%.

Edwin H. Estes, pres & gen mgr; W. H. Dutton, coml mgr; Willie Martin, prog dir; Arthur Crawford, news dir; Vernon Floyd, chief engr.

MONROEVILLE, Monroe County

WMFC (April 9, 1952): 1360 kc; 1 kw-D. P. O. Box 641. Phone 743-3281. Monroe Broadcasting Co. (original owner). See "Newspaper Ownership."

Network Keystone, Southeastern Key Market.

W. M. Stewart, owner & gen mgr; Al Goree, coml mgr, prog dir & prom mgr; Harold Harris, news dir & chief engr.

MONTGOMERY, Montgomery County

WJIM (FM) (not on air, target date unknown): 103.3 mc; 29 kw. The Advertiser Co. (original owner).

WAPX (May 1947): 1600 kc; 1 kw, DA-N. P. O. Box 2028. Phone Amherst 3-7569. TWX MG 6036. Southland Broadcasting Co. (acquired station Nov. 1, 1958).

Network ABC. Rep Spot Time Sales.

Ralph M. Allgood, pres & mgr; Charles G. Garner, sales mgr; Russ Chappell, prog & prom dir; Robert Olm, chief engr.

WBAM (1953): 740 kc; 50 kw-D, DA-D. P. O. Box 1447, zone 2. Phone 262-3851. Deep South Broadcasting Co.

WCOV (February 1939): 1170 kc; 10 kw-D, 1 kw-N, DA-2. P. O. Box 2505. Phone Amherst 5-3561. TWX MG 6039. Southern Broadcasting Inc. (original owner).

Network CBS. Rep Venard, Rintoul & McConnell. James S. Ayers (Southeast).

Oscar P. Covington, pres; Hugh M. Smith, exec vp; Henry Amerson, station mgr; Ray Butts, prog dir; Gordon Tucker, news dir; W. D. Weatherly, chief engr.

WCOV-TV: Tv companion station to WCOV.

WETU (see Wetumpka).

WFMI (FM) 98.5 mc; 10 kw. Fine Music Inc. (original owner).

WHHY (1930): 1440 kc; 5 kw-D, 1 kw-N, DA-N. Guaranty Savings Life Bldg. Phone Amherst 4-2289. Broadcast Service of Montgomery Inc. See Holt Stations in "Group Ownership."

WMGY (June 1946): 800 kc; 1 kw-D. M. Capitol Parkway. Phone 262-5245. Radio Montgomery Inc. (acquired station November 1958). See C. A. McClure Stations in "Group Ownership."

Network MBS.

C. A. McClure, pres & gen mgr; Chuck Elliot, news dir & prog dir; Hollis Carlton, coml mgr; F. Keith Brown, tech dir.

WRMA (May 8, 1953): 950 kc; 1 kw-D. 135 Commerce St. Phone Amherst 2-1475. WRMA Broadcasting Co. (acquired station Dec. 1, 1957).

MUSCLE SHOALS, Colbert County

WLAY (January 1933): 1450 kc; 250 w. (CP for 1 kw-D, 250 w-N). P. O. Box 230, Sheffield, Ala. Phone 383-2525. Slatton-Quick Co. (acquired station April 21, 1959).

Rep C. K. Beaver.

John L. Slatton, pres; C. H. Quick, vp; Julian A. Flint, gen mgr; D. M. Self, coml mgr & chief engr.

ONEONTA, Blount County

WCRL (August 1952): 1570 kc; 250 w-D. P. O. Box 481. Phone Crestwood 4-2289. Blount County Broadcasting Service (acquired station March 1955).

Network Keystone.

L. D. Bentley Jr., pres & Mgr; Jerry Hudson, coml mgr.

OPELIKA, Lee County

WJHO (June 1940): 1400 kc; 250 w. P. O. Box 710. Phone Sherwood 5-2084. Opelika-Auburn Broadcasting Co. (original owner).

Network MBS; Keystone. Rep Indie Sales.

Jack Smollon, gen mgr & chief engr; Lurline Smollon, coml mgr; Jimmy Kilpatrick, prog dir; Bernard Barker, prom mgr; Ennis Caldwell, news dir.

OPP, Covington County

WAMI (Dec. 12, 1952): 860 kc; 1 kw-D. P. O. Box 169. Phone Hyatt 3-6591. Opp Broadcasting co. (original owner).

Rep Southeastern Key Market.

Joseph Breedlove, pres; Jim Williams, gen mgr; James Heath, prog dir; Dean Fuller, women's dir; Jimmy Scofield, news dir; Chick Hatcher, chief engr.

OZARK, Dale County

WOZK (May 3, 1953): 900 kc; 1 kw-D. P. O. Box 742. Phone Prospect 4-5600. Ozark Broadcasting Corp. (original owner).

Howard Parrish Jr., gen mgr & chief engr; Wade B. Sullivan, coml mgr; Miriam B. Miller, prog dir.

PELL CITY, St. Clair County

WFHK (Jan. 7, 1956): 1430 kc; 1 kw-D. P. O. Box 606. Phone Edgewood 8-2238. St. Clair Broadcasting System (acquired station May 2, 1956).

Fate L. Gossett Sr., pres; Charles L. Abbott, gen mgr & coml mgr; Fred L. Kelley, prog dir; Nathan Riddle, news dir; J. Franklin Norris, chief engr.

PHENIX CITY, Russell County (also Columbus, Ga.)

WPNX (May 1952): 1460 kc; 5 kw-D, 1 kw-N. DA-N. P. O. Box 831. Phenix City. Phone Cypress 8-8787. R. M. Greene Inc. (original owner).

Network ABC. Rep Clark; Harry G. Cannon (Atlanta).

Roy M. Greene, owner & pres; Sam W. Keal, gen mgr; Hal Howard, prog dir & prom mgr; Gerald W. Yarbrough, news dir; Robert S. Davis, chief engr.

PIEDMONT, Calhoun County

WPID (1955): 1280 kc; 1 kw-D. P. O. Box 228. Phone Gibson 7-2231. Cary L. Graham (original owner). See Cary L. Graham Stations in "Group Ownership."

PRICHARD, Mobile County

WAIP (Nov 7, 1955): 1270 kc; 1 kw-D. P. O. Box 10065. Phone Glendale 2-2202. Prichard Broadcasting Co. (original owner).
Rep Walker-Rawalt.

G. V. Dismukes, pres; H. Eugene Miller, gen & coml mgr & chief engr; Henry T. Bailey, prog dir; Hubert J. Grant, prom, news & farm dir.

ROANOKE, Randolph County

WELR (March 10, 1950): 1360 kc; 1 kw-D. 705 N. Main St. Phone 3811. Roanoke Broadcasting Co. (original owner).

Network Keystone.
J. W. Buttram, chief owner, gen & coml mgr; Mrs. I. W. Wright, prog dir; Hookie Young, prom mgr & news dir; Worth Jordan, chief engr.

RUSSELLVILLE, Franklin County

WVWR (May 1949): 920 kc; 1 kw-D. P. O. Box 47. Phone 647. Bankhead Broadcasting Co. (acquired station March 19, 1958). See Bankhead Stations in "Group Ownership."

Network Keystone.
Hal Kirby, gen mgr; Jim Elliott, coml mgr, prog dir & chief engr.

SCOTTSBORO, Jackson County

WCRI (June 1950): 1050 kc; 250 w-D. P. O. Box 394. Phone 123. Pat M. Courington (original owner).

Network Alabama Community Network.
Pat M. Courington, pres; Jim Thompson, gen mgr; Bill McLain, coml mgr; Hamilton Masters, prog dir, news dir & chief engr; Bill Huber, prom mgr; Jessie Culp, farm dir; Shirley Haislip, woman's dir.

WROS (June 11, 1952): 1330 kc; 1 kw-D. P. O. Box 396. Phone 156. Scottsboro Broadcasting Co. (original owner).

Network Keystone.
Specialty programs (wkly), Negro 16 hrs.
Hugh T. Kirby Sr., pres; Rose M. Kirby, owner, gen mgr & women's dir; Lonnie W. Prickett Sr., coml mgr & chief engr; Jerry Gentle, prog dir; Lonnie W. Prickett Jr., prom dir; Hugh Tommy Kirby Jr., news dir; Bill Prickett, farm dir.

SELMA, Dallas County

WGWC (Dec. 19, 1946): 1340 kc; 250 w. P. O. Box 686. Phone Trinity 4-6687. Dallas Broadcasters Inc. (acquired station Oct. 10, 1958).

Network CBS. Rep Hal Holman Co.; Jim Ayers. W. E. Farrar, pres; Phyllis Lee, prog dir & prom mgr; Stanley W. Smith, chief engr.

WHBB (Nov. 11 1935): 1490 kc; 250 w. P. O. Box 26. Phone Trinity 4-8296. Selma Broadcasting Co. (original owner).

Network NBC; Keystone.
Specialty programs (wkly), Negro 20 hrs.
John F. Townshend, pres; David Rigdon, gen mgr; Julian Smith Jr., coml mgr; Barbara Wyatt, prog dir; Jack Williams, chief engr; Bill Wills, news dir.

WRWJ (May 19, 1956): 1570 kc; 1 kw-D. P. O. Box 71. Phone Trinity 4-9062. Central Alabama Broadcasting Co. (original owner).

Rep Clark.
Roland Jordan Jr., mgr & chief engr; Hallie S. Chapman, coml mgr; Charles Moore, prog dir.

*Selma's most popular,
Selma's most powerful station.*

WRWJ

Serving Central Alabama's rich agricultural area with adult programming and the area's best farm program, "Dixie Farmers Time"

SHEFFIELD, Colbert County

WSHF (not on air; target date unknown): 1290 kc; 1 kw-D. Sheffield Broadcasting Co. (original owner).

SYLACAUGA, Talladega County

WFEB (March 1945): 1340 kc; 250 w. P. O. Box 358. Phone Chapel 5-3281. Alabama Broadcasting Co. (original owner).

Network MBS, Keystone.
J. M. Forbes, pres; George W. Carr, gen mgr; Marshal (Kit) Carson, prog dir; Conrad B. Pickren, chief engr.

WMLS (May 16, 1948): 1290 kc; 1 kw-D. P. O. Box 511. Phone Chapel 5-4354. Marble City Broadcasting Co. (original owner).

Network Regional, SEKMN.
Specialty programs: Negro, 6 hrs. wkly.
Curtis O. Liles, pres & gen mgr; Lloyd Ross, coml mgr; Myron Craddock, prog dir; James Rulledge, chief engr.

WMLS-FM (Dec. 20, 1959): 98.3 mc; 630 w. Address, license and staff same as WMLS. Programs separately.

TALLADEGA, Talladega County

WJHB (April 1956): 1580 kc; 1 kw-D. P. O. Box 292. Phone 362-4965. Confederate Broadcasting Co. (acquired station January 1958).

Rep Clark.
Specialty programs (wkly), Negro, 10 hrs.
James T. Hemphill, pres & gen mgr; William R. Tyler, coml & prom mgr; Robert P. Lloyd, prog & news dir.

WNUZ (1945): 1230 kc; 250 w. P. O. Box 974. Phone Emerson 2-9705. TWX TT-7760. Radio Alabama Inc.
Network Keystone; Southeastern Key Network.

James W. Whatley, pres; Bill W. Buchannon, gen mgr; Royce Faulkner, prog dir; Robert E. Haynes, prom dir; Ed Johnson, news dir; Elizabeth Barbar, traffic dir; Craig DuPriest, sports dir.

TALLASSEE, Elmore County

WTLS (Oct. 19, 1957): 1300 kc; 1 kw-D. P. O. Box 786. Phone Atwater 3-8535. The Ne-ler Co. (acquired station May 6, 1959).

Ned Butler, owner, gen mgr, chief engr & coml mgr.

THOMASVILLE, Clarke County

WJDB (July 16, 1956): 630 kc, 1 kw-D. P. O. Box 757. Phone Medford 6-4438. WJDB Radio

Inc. (original owner). See J. Dige Bishop Stations in "Group Ownership."

Network Keystone.
Specialty programs: Negro, 8 hrs wkly.
Cecil Goodreau, pres & gen mgr; Virgil Moore, chief engr.

TROY, Pike County

WTBF (Feb. 25, 1947): 970 kc; 5 kw-D, 500 w-N, DA-2. McKinley Drive. Phone 980. Troy Broadcasting Corp. (original owner).

Network MBS; Southeastern Key Market Network.

J. Roy Crow, pres; Jess L. Jordan, gen mgr; Bob Tolbert, coml mgr; Ace Dudley, production dir; Joe Gilchrist, chief engr.

TUSCALOOSA, Tuscaloosa County

WACT (September 1958): 1420 kc; 5 kw-D. P. O. Box 112. Phone Plaza 9-5786. New South Radio Inc. (original owner). See New South Broadcasting Stations in "Group Ownership."

Rep Webb. Beaver.
F. E. Holloday, pres; Joseph Carson, gen mgr; Clyde W. Price, coml mgr; Gerald Brophy, prog dir; Henry S. Holman, prom mgr; Norman Beebe, news dir; David Basinger, chief engr.

WJRD (1936): 1150 kc; 5 kw-D, 1 kw-N, DA-N. P. O. Drawer 4. Phone Plaza 4-4464. John C. Cooper Jr. (acquired station Aug. 1, 1960).

John C. Cooper Jr., gen mgr; Rudy Sturm, coml mgr; Leonard Moore, chief engr.

WNPT (Dec. 10, 1951): 1280 kc; 5 kw-D, 500 w-N, DA-N. P. O. Box 487. Phone Plaza 8-3311. West Alabama Broadcasting Co. (original owner).

Network ABC. Rep Masla.
Mrs. Edna Ruth Harris, pres & gen mgr; Joe L. Langston, station mgr; Lehman M. Mayer, coml mgr; Mrs. Jo Stephens, prom mgr; Evelyn Tidmore, women's dir; W. G. Harris, chief engr.

WTBC (Dec. 23, 1946): 1230 kc; 250 w. P. O. Box 9037. Phone Plaza 8-5523. Tuscaloosa Broadcasting Co.

Network MBS; Keystone. Rep Sears & Ayer.
Bert Bank, owner, gen mgr & coml mgr; Stan Siegal, prog dir; Alvin D. Sisk, chief engr.

WTBC-FM (1952): 95.7 mc; 17.5 kw. Duplicates WTBC (above).

WTUG (January 1955): 790 kc; 500 w-D. P. O. Box 33. Phone Plaza 9-1204. Tri Cities Broadcasting Co. (acquired station Oct. 1957). See E. O. Roden Stations in "Group Ownership."

Rep National Time Sales (national); Bernard I. Ochs Co. (southeast).

Specialty programs: Negro, 91 hrs. wkly.
E. O. Roden, pres; U. J. Gilbert, gen mgr; Victor Banks, coml mgr; Emily Barrett, news dir.

*WUOA (FM) (1949): 91.7 mc; 15 kw. Board of Trustees, U. of Alabama.

TUSCUMBIA, Colbert County

WCHP (April 17, 1960): 1410 kc; 500 w. P. O. Box 62. Phone Evergreen 3-2394. Broadcasting Corp of the Southwest. (acquired station June 1, 1961).

Rep Weed Radio
Bob Kent, pres; Eugene Moore, coml mgr; Carl Pugh, prog dir & chief engr; Al Rowswell, news dir.

WVNA (April 5, 1955): 1590 kc; 5 kw-D. 112 S. Main St. Phone Evergreen 3-2727. Elton H. Darby (acquired station 1956).

Rep Dora-Clayton (Atlanta, regional), Masla (national).

Elton H. Darby, owner; Eulus O. Whitehead, gen mgr; James A. Hall, station mgr; Jack Voorhies, prog dir; Mary Ann Franck, prom mgr; William F. Mays, news dir; Lynn McMoran, chief engr.

WVNA-FM (not on air; target date unknown): 100.3 mc; 3.1 kw. Same licensee as WVNA (above).

ALABAMA CONTINUED

Radio Stations CONTINUED

TUSKEGEE, Macon County

WABT (March 1959): 580 kc; 500 w-D. P. O. Box 577. Phone 580. Radio Tuskegee Inc. (acquired station March 16, 1960).

Network MBS, Keystone.

Specialty programs (wkly), Negro, 15 hrs.

John M. Wilder, pres & owner (deceased) April 26, 1961, new president not elected); Mrs. John M. Wilder, sec-treas, acting pres; John A. Bowers, mgr; Shirley Baker, prog dir; Mack Carmack, prom mgr; Tom McCain, news dir; Lloyd Custer, chief engr.

WETUMPKA, Elmore County

WETU (1954): 1250 kc; 5 kw-D. P. O. Box 60. Phone Jordan 7-6481. Elmore Service Corp. (original owner).

Rep Walton; Sears & Ayer (Chicago).

James L. Coley, pres; Ed Morgan, gen mgr; Bob McKinnon, prog dir; Bud Parmer, news dir; D. L. Conley, chief engr.

ALASKA

ANCHORAGE

KBYR (1948): 1270 kc; 1 kw. P. O. Box 1960. Phone Fairfax 2-4120. Radio Anchorage Inc. (acquired station 1953). See Radio Alaska Stations in "Group Ownership."

Rep National Time Sales; Oakes (California); Feltis (Seattle).

J. Chester Gordon, pres; E. Pournelle, gen mgr; Jay Perry, coml mgr; Merrill Mael, prog dir; Ed Stevens, news dir; Gale Allred, chief engr.

KBYR-FM (granted July 1960; target date not announced): 102.1 mc; 3 kw.

KENI (May 1948): 550 kc; 5 kw. P. O. Box 1160. Phone Broadway 5-2201. All-Alaska Broadcasters Inc. (acquired station April 25, 1960). See All-Alaska Broadcasters Stations in "Group Ownership."

Network ABC, MBS, NBC. Rep James C. Fletcher Jr. (New York).

Alvin O. Bramstedt, pres & gen mgr; William Stewart, coml mgr; Frank Roberts, prog dir; Tyler Clark, news dir; Charles M. Gray, vp & tech dir.

KENI-TV: Tv companion of KENI.

KFQD (1924): 730 kc; 10 kw. P. O. Box 1040. Phone Fairfax 2-2410. Anchorage Broadcasters Inc. (acquired station November 1, 1956).

Network CBS. Rep Weed; Wagner (Seattle).

William E. Duck, pres & chief engr; Ernest Spink, gen mgr & treas; Kay Guthrie, coml mgr; Allen Walters, prog dir.

KHAR (Jan. 7, 1961): 590 kc; 5 kw. Pouch No. 7-016. Phone Diamond 4-1898. Sourdough Broadcasters (original owner).

Reps Venard, Rintoul & McConnell; Torbet, Allen & Crane (West Coast); Art Moore (Pacific Northwest).

Willis R. Harpel, pres; William B. Allen, coml mgr; Larry Walton, prog dir; Ray Wipperman, news dir.

KTVA-FM (granted July 1960; target date not announced): 105.5 mc; 751 w. Northern Tv Inc. See Northern Tv Stations in "Group Ownership."

KTVA-TV: Tv companion of KTVA-FM.

CORDOVA

KLAM (1954): 1450 kc; 250 w-SH. P. O. Box 278. Phone Garfield 4-3269. Northern Light Broadcasting Corp. (original owner).

Charles L. Buck, pres, gen mgr & news dir; Dona Buck, prog & women's dir; Ted McIntire, chief engr.

FAIRBANKS

KFAR (1939): 660 kc; 10 kw. Lathrop Bldg. Phone Globe 2-2125. All-Alaska Broadcasters Inc. (acquired station 1960). See All-Alaska Broadcasters Stations in "Group Ownership."

Network NBC and ABC. Rep Fletcher (New York); Day (Seattle).

Alvin O. Bramstedt, pres; Don Anton, station mgr; Bob Parsons, coml mgr; Bill Walley, prog dir; Maury Smith, news dir; Don Porter, chief engr.

KFAR-TV: Tv companion of KFAR.

KFRB (1948): 900 kc; 10 kw. P. O. Box 950. Phone Globe 2-2155. Fairbanks Radio Broadcasters (acquired station April 1957). See Radio Alaska Stations in "Group Ownership."

Rep National Time Sales; Oakes (California); Feltis (Seattle).

J. Chester Gordon, pres; E. Pournelle, gen mgr; Dick Garvin, station mgr; Bill Gentry, coml mgr; Gene Lewis, prog dir; Al Underwood, news dir; Al Weber, chief engr.

JUNEAU

KINY (May 28, 1935): 800 kc; 5 kw. 231 S. Franklin St. Phone Juniper 6-1800. Juneau Broadcasters Inc. (acquired station May 31, 1959).

Network CBS, Keystone, Alaska Broadcasting System. Rep Weed; Wagner (Seattle).

J. W. McKinley, pres & mgr; Richard L. Peter, prog dir & sec.

KINY-TV: Tv companion of KINY.

KINO (October 1952): 630 kc; 1 kw-D, 500 w-N. P. O. Box 2231. Phone Juniper 6-3660. South Eastern Alaska Broadcasting Co. (acquired station November 1960). See Radio Alaska Stations in "Group Ownership."

Rep National Time Sales.

J. Chester Gordon, pres; E. Pournelle, vp & gen mgr; Vern Metcalf, coml mgr; E. J. Emery, station mgr; Walt Welch, news dir; Bob Adams, chief engr.

KETCHIKAN

KTKN (1942): 930 kc; 1 kw. P. O. Box 1308. Phone 2191. All-Alaska Broadcasters Inc. (acquired station 1960). See All-Alaska Broadcasters Stations in "Group Ownership."

Network ABC; CBS; NBC. Rep Fletcher (New York); Day (Seattle).

Alvin O. Bramstedt, pres.

NOME

KICY (April 17, 1960): 850 kc; 5 kw. P. O. Box 303. Phone Main 339. Arctic Broadcasting Assn. (original owner).

Specialty programs: Eskimo, 4 hrs. wkly.

Ralph P. Hanson, pres; Lloyd C. Sundstrom, gen mgr; Howard D. Nelson, prog dir; Ralph V. Fondell, chief engr.

SEWARD

KIBH (November 1948): 1340 kc; 250 w-SH. P. O. Box 575. Phone Castle 4-5525. Seward Broadcasting Corp. (acquired station January 1957).

Network CBS. Rep Alaska Radio-TV Sales; Weed; Wagner (Seattle).

Robert Baumgartner, pres & gen mgr; Reggie Travers, station mgr; Larry Perrine, chief engr.

SITKA

KIFW (1949): 1230 kc; 250 w-SH. P. O. Box 299. Phone 747-3244. Sitka Broadcasting Co. (acquired station April 1, 1959).

Network CBS, Keystone. Rep Alaska Radio-TV Sales, Weed.

Harry C. Lanz, pres, station mgr & chief engr; John Hope, prog dir.

KSEW (1954): 1400 kc; 250 w. P. O. Box 258. Phone 747-3236. Voice of Sheldon Jackson Inc. (original owner).

Rep Art Moore (Seattle).

Specialty programs: Thlinget Indian, 1¼ hrs. wkly.

W. Austin Van Pelt, gen mgr; George Beacom, coml mgr; G. Borhauer, prog dir; Edwin R. Schloz, chief engr.

ARIZONA

*Non-commercial.

BISBEE, Cochise County

KSUN (October 1933): 1230 kc; 250 w. Drawer C, Lowell Station. Phone Hemlock 2-2277. Carleton W. Morris (original owner).

Network ABC, Arizona. Rep Bob Dore. Carleton W. Morris, pres; Arlo Woolery, gen mgr.

CASA GRANDE, Pinal County

KPIN (Dec. 6, 1956): 1260 kc; 1 kw-D. P. O. Box 755. Phone Temple 6-7427. John W. Parham (acquired station June 20, 1958).

Network Keystone, ABS Ariz. Rep Jim Lucas (L.A.).

John W. Parham, owner-mgr; Gene Haws, coml mgr; Bettie Parham, prog dir; Don Weir, prom mgr; Larry West, news dir; Keith Delano, chief engr.

CLIFTON, Greenlee County

KCLF (September 1950): 1400 kc; 250 w. P. O. Box 1446. Gila Broadcasting Co. (acquired station November 1954). See Gila Broadcasting Stations in "Group Ownership." (Station off the air pending renewal of license and FCC approval of sale to Earl Perrine Co. as of July 15, 1961).

COOLIDGE, Pinal County

KCKY (1948): 1150 kc; 1 kw, DA-N. 400 S. Main St. Gila Broadcasting Co. (original owner). See Gila Broadcasting Co. stations in "Group Ownership." (Station off the air pending renewal of license and FCC approval of sale to Earl Perrine Co. as of July 15, 1961.)

DOUGLAS, Cochise County

KAPR (March 8, 1958): 930 kc; 1 kw-D. P. O. Box 505. Phone Empire 4-8403. KAPR Inc. (acquired station September 1961).

William Mende, pres; Katherine Mende, gen mgr; Cleb Maddux, prog mgr; Dick Nelson, sports dir; Dick Lindley, prog dir.

KAWT (1948): 1450 kc; 250 w. P. O. Box 1118. Phone Empire 4-3484. Hillcrest Broadcasting Co. (acquired station July 1, 1959).

Network ABC, Keystone, Cactus, ABS. Rep Hopewell.

Herbert G. Newcomb, pres; Jackie Newcomb, prog dir; Pat O'Day, prom mgr; A. W. Griffiths, chief engr.

FLAGSTAFF, Coconino County

KCLS (Aug. 8, 1950): 600 kc; 5 kw-D, 500 w-N, DA-N. P. O. Box 1580. Phone Prospect 4-2581. Saunders Broadcasting Co. (original owner).

Network NBC; ABS.

Specialty programs: Navajo.

Charles J. Saunders, owner & gen mgr; William Mitchell, coml mgr; Bob Osterberg, prog dir; Dorothy Saunders, prom mgr; Marshall Darris, news dir; Miles Shepherd, chief engr.

KEOS (Jan. 6, 1959): 1290 kc; 1 kw-D. 607 Mikes Pike. CLEM Inc.

KVNA (1950): 690 kc; 1 kw-D, 500 w-N, DA-N. P. O. Box 300. Phone Prospect 4-6638. Frontier Television Co. (acquired station March 21, 1956).

Network ABC; Arizona Network.

Specialty programs: Spanish, 5 hrs. wkly.; Navajo spots.

Roy L. Albertson Jr., pres; Arman F. K. Reinke, gen mgr; Art Dove, news dir; Margaret Reinke, women's dir; Ron Pasha, chief engr.

GLENDALE, Maricopa County

KRUX (1946): 1360 kc; 5 kw-D. 500 w-N, DA-N. 417 N. First St., Phoenix. Phone Alpine 8-1551. Leland Bisbee Broadcasting Co. (acquired station Sept. 1, 1959).

Rep McGavren.
Leland S. Bisbee Jr., pres; George P. Lasley, vp & gen mgr; James G. Wells, national sales mgr; Robert J. Zimmerman, local sales mgr; Lucky Lawrence, prog dir; Joe Patrick, news dir; Joe Brandt, chief engr.

GLOBE, Gila County

KIKO (See Miami, Ariz. listing.)

KZOW (1938): 1240 kc; 250 w. 2P. O. Box 2343. Gila Broadcasting Co. (acquired station October 1, 1953) See Gila Broadcasting Co. stations in "Group Ownership." (Station off the air pending renewal of license and FCC approval of sale to Earl Perrine Co. as of July 15, 1961.)

KWJB-FM (1958): 100.3 mc; 11 kw. Duplicated KZOW (above).

HOLBROOK, Navajo County

KDJI (October 1955): 1270 kc; 1 kw-D. P. O. Box 31. Phone Jackson 4-3523. Harold J. Arnoldus (acquired station March 1959).

Rep Tracy Moore.
Specialty programs: Navajo, 2½ hrs. wkly.
Harold J. Arnoldus, owner; Sam Taylor Jr., gen mgr & coml mgr; Gary Thompson, prog dir & news dir; Fred Mull, chief engr.

KINGMAN, Mohave County

KAAA (Oct. 7, 1949): 1230 kc; 250 w. P. O. Box 1208. Phone Skyline 3-2537. Wallace E. Stone (acquired station April 3, 1958).

Network NBC; Arizona Net. Rep Avery-Knodel.
Wallace E. Stone, pres & gen mgr; Bernard Wilson, stn, coml mgr & chief engr; William Rocz, prog dir; Thad Wells, news dir.

MESA, Maricopa County

KBUZ (Phoenix) (1946): 1310 kc; 5 kw-D, 500 w-N, DA-N. 3336 E. Van Buren, Phoenix. Phone Bridge 5-4466. Greater Phoenix Broadcasting Co. (acquired station Feb. 1, 1958).

Rep Broadcast Time Sales.
Sherwood R. Gordon, pres; Ray Bluestein, gen & coml mgr; Bill Freeman, prog dir & prom mgr; Ray Vandusen, chief engr.

KBUZ-FM (1950): 101.7 mc; 16 kw. Duplicates KBUZ (above).

MIAMI, Gila County

KIKO (Globe) (June 13, 1958): 1340 kc; 250 w. Copper Hills Motor Hotel, Globe-Miami, Ariz. Phone Garfield 5-4471 (Globe); Granite 3-4471 (Miami). Willard Shoecraft (original owner).

Network NBC; Arizona Broadcasting System. Rep Avery-Knodel.

Specialty programs: Spanish, Apache.
Willard Shoecraft, owner & gen mgr; Darrell Tucker, coml mgr; John Meunier, prog dir & news dir; Frank Hancock, chief engr.

NOGALES, Santa Cruz County

KNOG (1948): 1340 kc; 250 w. P. O. Box 1681. Phone Atwater 7-4696. Lloyd Burlingham & Robert F. Baltrano (acquired station Oct. 1, 1959). See Lloyd Burlingham Stations in "Group Ownership."

Network ABC; Keystone; Arizona Net.
Specialty programs: Spanish, 5 hrs. wkly.
Robert F. Baltrano, partner, gen mgr & sales mgr; Tom Matteson, station mgr & prog dir.

PAGE, Coconino County

KGPE (Aug. 15, 1961): 1340 kc; 250 w. Harold J. Arnoldus (transfer to Wendall W. Motters pending FCC approval).
Allen Smith, gen mgr.

PHOENIX, Maricopa County

KCAC (under construction; granted March 1958; target date unknown): 1010 kc; 500 w-D. 9034 Sunset Blvd., Los Angeles 46, Calif. Phone (Los Angeles) Crestview 4-8222. Phoenix Broadcasting Co. (original owner).

Dawkins Espy, chief owner.

KEBJ (FM) (not on air; target date unknown): 103.5 mc; 25 kw. E. Edward Jacobson.

KELE (FM) (July 27, 1956): 95.5 mc; 18 kw. P. O. Box 1977. Phone Alpine 3-5285. Anjo Broadcasters & Telecasters Inc. (original owner).

James T. Ownby, pres; Larry Dexter, gen mgr; William J. Smith, prog dir; Hugh D. Elder, public relations dir; Louis Alexander Sabo, chief engr.

KEPI (FM) (not on air, target date unknown): 96.9 mc; 4.8 kw. Ward James Atkinson (original owner).

***KFCA** (FM) (1951): 88.5 mc; 10 kw. 1202 W. Thomas Rd. Phoenix College.

KHAT (June 10, 1958): 1480 kc; 500 w-D. 2714 W. McDowell Rd. Phone Browning 2-2606. Radio KHAT inc. (original owner).

Reps Weed; Sandeberg-Gates.
Ray Odum, pres & gen mgr; Joe Thompson, station mgr; Chet Odum, coml mgr; Neil Levitt, prog dir; Don Bradley, chief engr.

KHEP (1956): 1280 kc; 1 kw-D. 3883 N. 38th Ave. Phone Applegate 8-5555. Grand Canyon Broadcasters Inc. (acquired station 1957).

Rep Ayres, Allen & Smith.
John B. Hoeksema, gen mgr; Howard Hart, coml mgr; Bea Hoeksema, women's dir; Don Bradley, chief engr.

KIFN (Nov. 23, 1949): 860 kc; 1 kw-D. P. O. Box 430. Phone Alpine 3-6155. Western Broadcasting Co. (original owner).

Rep Oakes (West Coast); National Time Sales (East); Ochs (South).

Specialty programs: Spanish, 100%.
H. Walker Harrison, pres; John K. Redfield, gen mgr & coml mgr; Arturo Velazquez, prog dir & news dir; Jose O. Armendarez, chief engr.

PULSE AGREES—PHOENIX IS SPANISH-LANGUAGE ORIENTED!

There are more than 100,000 Spanish-speaking people in Metropolitan Phoenix. There are 13 listed stations covered by our latest Pulse. KIFN, the only 100% Spanish-language station covering Phoenix and Central Arizona, is consistently among the top four, is twice tied for first!

When you buy Phoenix, better buy Spanish-speaking KIFN 'cause KIFN listeners are loyal buyers.

We translate your sales message free. Production spots available.

KNIX (FM) (target date Aug. 1, 1961): 102.5 mc; 3.1 kw. 545 W. Highland Ave., zone 13. Phone Amhearst 5-1732. Aztec Radio Inc. (original owner).

John P. Karshner, pres; Donna J. Karshner, gen mgr; Mary Ann Jones, coml mgr; Jeanette Lindsay, prog dir; James D. G. Lindsay, prom mgr; David O. Jones, news dir; Keith D. Winkle, chief engr.

KOOL (June 1947): 960 kc; 5 kw, DA-N. 511 W. Adams, zone 3. Phone Browning 1-2345. TWX PX 171. KOOL Radio-Television Inc. (acquired station April 30, 1948). See "Newspaper Ownership" and Gene Autry Stations in "Group Ownership."

Network CBS. Rep Hollingsbery.
Gene Autry, board chmn; Tom Chauncey, pres & gen mgr; Homer Lane, vp & asst gen mgr; Earl Burnam, station mgr; Albin Hillstrom, chief engr; Norman Harrington, news dir.

KOOL-FM (July 1960): 94.5 mc; 58 kw. Duplicates KOOL (above).

KOOL-TV: Tv companion of KOOL-AM-FM.

KOY (April 1922): 550 kc; 5 kw-D, 1 kw-N. P. O. Box 2671, zone 2. Phone Alpine 8-8181. KOY Broadcasting Co. (acquired station 1936).

Network ABC; Arizona Network. Rep Blair.
John L. Hogg, pres & gen mgr; James W. Ross, coml mgr; Jack Williams, prog dir; Bill Lester, prom mgr; Bill Close, news dir; Edward R. Janney, chief engr.

KOY-FM (not on air): 92.5 mc; 27.5 kw. Same licensee as KOY (above).

KPHO (1940): 910 kc; 5 kw, DA-N. 631 N. 1st Ave., zone 3. Phone Alpine 8-4511. TWX PX 70. Meredith Broadcasting Co. (acquired station August 1952). See Meredith stations in "Group Ownership" and also "Newspaper Ownership."

Rep Katz.
Richard B. Rawls, vp & gen mgr; Gene Spry, station mgr; John Crowley, coml mgr; Larry Burroughs, prog dir; Betty Latty, prom dir; George McClanathan, chief engr.

KPHO-TV: Tv companion station of KPHO.

KRIZ (May 1949): 1230 kc; 250 w. 2345 Westward Blvd. Phone Alpine 4-8436. Radio Denver Inc. (acquired station Nov. 1, 1957).

Rep Eastman.
Richard B. Wheeler, pres & gen mgr; Bert Martin, coml mgr; Mike D'Arcy, prog dir; Bob Scott, news dir; Joe Melendrez, chief engr.

KRUX (See Glendale, Ariz. listing).

KTAR (June 21, 1922): 620 kc; 5 kw, DA-N. P. O. Box 711. Phone Alpine 4-4161. TWX PX 592. KTAR Broadcasting Co. (acquired station August 1944). See Louis Stations in "Group Ownership."

Network NBC. Rep Avery-Knodel.
John J. Louis, chmn of board; Richard O. Lewis, pres & gen mgr; Ray C. Smucker, radio mgr; Hayes Stewart, coml mgr; Ray Cox, prog dir; Georgette Wilhite, prom dir; Myron Drake, news dir; Paul Hughes, public affairs dir; Harold Haughawout, chief engr.

KTAR-FM (July 1960): 98.7 mc; 115 kw. Duplicates KTAR (above).

KVAR (TV): Tv companion of KTAR-AM-FM.

KUEQ (Feb. 1, 1958): 740 kc; 1 kw, DA-D. P. O. Box 5282. Phone Crestwood 9-5577. Dynamic Communications Inc. (acquired station April 1, 1959).

Rep Meeker.
Carson Cowherd, pres; Hugh Bader, gen mgr; Frank S. Barc Jr., coml mgr; Bob McNulty, prog dir; Louie Henderson, prom dir; Gene Boos, chief engr.

KXIV (1954): 1400 kc; 250 w. 3323 E. Van Buren St., zone 8. Phone Bridge 3-7171. Camelback Broadcasting Inc. (acquired station March 9, 1960).

Edward J. Churchill, pres; Sheldon Engel, gen mgr; Bob Nelson, coml mgr; Al Taylor, prog dir; Tom Churchill, prom mgr; Ben Shirley, news dir; Bob Pond, chief engr.

KYEW (FM) (May 9, 1960): 93.3 mc; 4.6 kw. P. O. Box 5282. Phone Bridge 5-0520. Frank S. Barc Jr. (original owner).

Frank S. Barc Jr., gen mgr & sales mgr; Bob Aden, prog dir; Joe Roeder, chief engr.

KYND (See Tempe, Ariz.).

KZON (See Tolleson, Ariz.)

PRESCOTT, Yavapai County

KENT (March 5, 1958): 1340 kc; 250 w. P. O. Box 1982. Phone Hickory 5-5757. Kent Radio Broadcasting Co. (acquired station April 1, 1961).

Network Keystone, Imperial.
William P. Ledbetter, pres & gen mgr; George E. Moore, sales mgr; Earl O. Marshall, coml mgr; Robert J. Stewart, prog dir; Evelyn Lois, women's dir & prom mgr; Howard S. Baldwin, news dir; Dale D. Leitzman, chief engr.

Radio Stations CONTINUED

ARIZONA CONTINUED

KNOT (July 22, 1957): 1450 kc; 250 w. P. O. Box 151. Phone Hickory 5-5211. Thunderbird Broadcasting Co. (original owner).

Network Arizona. Rep Masla (East); Torbet, Allen & Crane (West).

Roy L. Albertson Jr., pres; Warren Rashleigh, coml mgr; Sandy Gibbons, prog dir; Ralph Eckoff, news dir; Frank Brown, chief engr.

KYCA (August 1940): 1490 kc 1 kw-D, 250 w-N. P. O. Box 1631. Phone Hickory 5-2710. Southwest Broadcasting Co. (original owner). See Louis Stations in "Group Ownership."

Network NBC; ABS. Rep Avery-Knodel. Specialty programs: Spanish, 3 hrs. wkly.

Harold Ritter, pres & gen mgr; Byron McCall, coml mgr; Willis Palmer, news dir; George Eitel, chief engr.

KZOK (1958): 1340 kc; 250 w. P. O. Box 1033. Phone Hickory 5-1590. Harvey Raymond Odem (acquired station Feb. 4, 1960).

Network Keystone.

Ray Odem, pres; Bob Morris, gen mgr.

SAFFORD, Graham County

KATO (not on air-target date unknown): 1230 kc; 250 w. Willard Shoecraft.

KGLU (1938): 1480 kc; 1 kw. 520 Main St. Gila Broadcasting Co. (original owner). See Gila Broadcasting Co. stations in "Group Ownership." (Station off the air pending renewal of license and FCC approval of sale to Earl Perrine Co. as of July 15, 1961).

SCOTTSDALE, Maricopa County

KWBY (1956): 1440 kc; 5 kw-D. P. O. Box 1177. Phone Whitney 5-1440. Scottsdale Broadcasting Co. (original owner).

Rep Forjoe.

Morrie Mindel, pres; Eleanora Mindel, gen mgr; Ray Maxwell, prog dir; Herb Sims, prom mgr; Frankie Lee, news dir; Everet Fruitman, chief engr.

SHOW LOW, Navajo County

KWVM (May 17, 1957): 1050 kc; 250 w-D. P. O. Box 606. Phone Keystone 7-2345. Peak Broadcasting Co. (original owner).

Specialty programs: Apache, 1 hr., wkly. Searcy J. Woodworth, owner, mgr & chief engr; Dorothy L. Woodworth, prog dir.

SIERRA VISTA, Cochise County

KHFH (March 1957): 1420 kc; 1 kw-D. Phone Gladstone 8-4329. Carleton W. Morris (original owner).

Network Arizona Net. Rep Dore.

Specialty programs: German, 1 hr. wkly. Carleton W. Morris, pres; John Bonnet Jr., gen mgr; Fred Wenschel, chief engr.

KSVA (not on air; target date unknown): 1470 kc; 1 kw-D. Richard D. Grand.

TEMPE, Maricopa County

KUPD (April 16, 1960): 1060 kc; 500 w, DA-1. 1017 N. Third St., Phoenix 4. Phone Alpine 8-3434. Tri-State Broadcasting Co. (original owner).

Rep Torbet, Allen & Crane (West); Masla (East). William H. Clifford, pres; Ira L. Lavin, gen mgr & gen sales mgr; Jim Spero, asst mgr; Frank Pollack, prog dir; Dick Gray, prom mgr; Paul B. Mont, news dir; Ted Murray, chief engr.

KUPD-FM (June 1, 1960): 97.9 mc; 6.4 kw. Duplicates KUPD until 6 p.m. Programs separately 6 pm-12 midnight.

KYND (June 1, 1960): 1580 kc; 10 kw-D. 600 E. Gilbert Dr. Phone Woodland 7-0900. KYND Radio Corp. (original owner).

Network Keystone. Rep Pearson.

Dick Gilbert, pres & gen mgr; Alma C. Gilbert, vp & prog dir; Frank L. Orth, coml mgr; Richard P. Williams, news dir & chief engr.

TOLLESON, Maricopa County

KZON (Phoenix) (September 1960): 1190 kc; 250 w, OA-1. P. O. Box 926, Phoenix. Phone Alpine 4-5088. E. O. Smith (original owner).

Network Imperial.

Eldred O. Smith, pres & gen mgr; William P. Ledbetter, vp & station mgr; Martin Welsh, coml mgr; Robert J. Stewart, prog dir; John Smith, prom mgr; William E. Henry, news dir; Geoffrey A. Lapping, chief engr.

TUCSON, Pima County

KAIR (January 1957): 1490 kc; 250 w. P. O. Box 951. Phone Main 4-0401. KAIR Broadcasting Inc. (acquired station Jan. 15, 1960).

Rep Webb.

Josephine Griffith Maye, pres; Thomas J. Wallace Jr, gen mgr; Richard Kelso, coml mgr; Victor M. Ives, prog dir; Al Baldwin, prom mgr; John Rogers, chief engr.

KCEE (Oct. 1, 1958): 790 kc; 1 kw-D, Da. (CP for 5 kw, D, DA). P. O. Box 5803. Phone Main 2-7788. Associated Broadcasters of Tucson (original owner).

Rep Forjoe.

David S. Drubeck, pres; Ray Owen, gen mgr & chief engr; Richard Edwards, coml mgr; Joseph Aley, natl & reg sls mgr; Helen Miller, prog dir; Warren Clark, news dir.

KCUB (1929): 1290 kc; 1 kw. P. O. Box 5158. Phone Main 3-4323. Boffard Broadcasting Corp. (acquired station April 25, 1959).

Rep Torbet, Allen & Crane.

Ralph R. Boffard, pres; Bill Rudd, gen mgr; George Wallace, coml mgr; Danny Day, prog dir; Gerald Walker, chief engr.

KEVT (Sept. 23, 1953): 690 kc; 250 w-D. 400 N. Shawnee Ave. Phone Main 4-5588. Tucson Radio Inc. (original owner).

Rep Oakes (West); National Time Sales (East); Ochs (Atlanta).

Specialty programs: Spanish, 100%. Peter Trowbridge, pres, gen mgr & chief engr; Arturo Aguilar, asst mgr, sales mgr & prom mgr; Ellen Cantu, accountant; Claudio Jimenez, news & prog dir.

KFIF (June 26, 1961): 1550 kc; 50 kw-D. 248 W. Lester St. Phone Main 3-5731. Southwest Broadcasting Co. (original owner).

Rep Spot Time Sales.

George Bradley, gen mgr; Joe Frank, prog dir; Fred Vickory, news dir; Pete Trowbridge, chief engr.

KFMM (FM) (March 1954) 99.5 mc; 7.2 kw. 900 E. Broadway. Phone Main 2-4242. Lee Little Radio (acquired station May 1960).

KMBO (under construction; granted May 1960; target date unknown): 940 kc; 250 w, DA-1. Grabet Inc. Radio Enterprises.

KMOP (1957): 1330 kc; 500 w-D. P. O. Box 5084. Phone Main 3-7501. Pima Broadcasting Co. (acquired station June 1, 1959).

Network Keystone. Rep Howard (East); Sande-burg Gates (West).

L. B. Clayton, pres; Kenneth W. Ferguson, vp & gen mgr; Bob Wolfe, prog dir; Bob Clayton, coml mgr; Jimmy Wynne, news dir; Wayne Ferguson, chief engr.

KOBY (target date unknown): 940 kc; 250 w, DA-1. Grabet Inc. Radio Enterprises.

KOLD (Feb. 27, 1947): 1450 kc; 250 w. 115 Drachman St. Phone Main 4-2511. TWX TS 3401. Old Pueblo Broadcasting Co. (original owner). See "Newspaper Ownership" and Gene Autry stations in "Group Ownership."

Network CBS. Rep Hollingbery.

Specialty programs: Spanish, 12 hrs. wkly. Gene Autry, chmn of board; Tom Chauncey, pres; E. S. Mittendorf, vp & gen mgr; Bernie

Perlin, coml mgr; Joe Crystall, station mgr; Ed Tucker, prog dir; Chrls Cole, news dir; Verne Cimmiyotti, chief engr.

KOLO-TV: Tv companion station of KOLD.

KTAN (April 1947): 580 kc; 5 kw-D; 500 w-N, DA-N. P. O. Box 2348. Phone Main 2-4664. Catalina Broadcasting Corp. (acquired station 1956).

Network NBC; ABS. Rep Gill-Perna; Avery-Knodel.

Harry B. Chambers, pres & gen mgr; Eugene A. Ackerly, coml mgr; Tony Perry, prog dir; Wally Lindberg, news dir; Eugene E. Stough, chief engr.

KTKT (December 1949): 990 kc; 10 kw, DA-D (CP 1 kw-N, 10 kw-D, DA-2). P. O. Box 5585. Phone 26711. Leland Bisbee Broadcasting Co. (acquired station Oct. 1, 1960).

Leland Bisbee, pres; George Lasley, vp; James Wells, natl sls mgr; Phil Richardson, stn mgr; Raymond Tenpenny, sales mgr; Frank Kalil, asst stn mgr; Guy Williams, prog dir; Lloyd Couch, news dir; Nat Talpis, chief engr.

KTAP (FM) (Not on air; target date unknown): 96.1 mc; 25 kw. E. Edward Jacobson.

KTUC (July 10, 1926): 1400 kc; 250 w. P. O. Box 4488. Phone Main 2-3344. Tucson Broadcasting Co. (acquired station April 1958).

Network ABC. Rep Radio Tv Rep.

C. Van Haaften, gen mgr; Tom Maples, prog dir; Fred Finney, news dir; Robert Lebsock, chief engr.

WICKENBURG, Maricopa County

KAKA (Aug. 23, 1960): 1250 kc; 500 w-D. P. O. Box KK. Phone Mutual 4-2793. Wickenburg Radio Co. (original owner).

Rep Sandeburg/Gates.

Paul E. Mullenix, pres & gen mgr; Earl Mullenix, prog dir; Bob Brink, news dir; Victor Tarbottom, chief engr.

WILLCOX, Cochise County

KWCX (Dec. 2, 1959): 1250 kc; 1 kw-D. P. O. Box 1052. Phone Oudley 4-2780. Cochise Broadcasting Co. (acquired station 1961).

Network MBS; Arizona Net.

WINSLOW, Navajo

KVNC (August 1952): 1010 kc; 1 kw-D, 500 w-N, DA-2. P. O. Box 373. Gila Broadcasting Co. (original owner). See Gila Broadcasting Stations in "Group Ownership." (Station off the air pending renewal of license and FCC approval of sale to Earl Perrine Co. as of July 15, 1961).

YUMA, Yuma County

KBLU (Sept. 6, 1959): 1320 kc; 500 w-D. Stardust Hotel Phone Sunset 2-3881. Desert Broadcasting Co. (original owner).

Rep J. A. Lucas (West); Webb (East).

Robert W. Crites, gen mgr; John Ghiotto, coml mgr; Wayne Smith, prog dir; Dick Davis, news dir.

KOFA (December 1952): 1240 kc; 250 w. P. O. Box 1430. Phone Sunset 3-8341. Radio KOFA Inc. (acquired station 1961).

Network MBS; Keystone. Reps Bob Dore (East); Sandeburg/Gates (West).

Specialty programs: Spanish, 10 hrs. wkly.

KVOY (Dec. 11, 1950): 1400 kc; 250 w. P. O. Box 671. Phone Sunset 2-4321. Colonial Broadcasting Corp. (acquired station June 15, 1960).

Network ABC; Arizona Network. Rep Radio-TV Reps.

Specialty programs: Spanish, 6 hrs. wkly. Clifford Botway, pres; Gene C. Loffler II, gen mgr; William R. Nimmo, prog dir.

KYUM (March 1940): 560 kc; 1 kw, DA-N. P. O. Box 352. Phone Sunset 3-3305. TWX Yuma 5701. KTAR Broadcasting Co. (acquired station 1961).

Network NBC; ABS. Rep Avery-Knodel.

ARKANSAS

*Non-commercial.

ARKADELPHIA, Clark County

KVRC (Sept. 25, 1947): 1240 kc; 250 w. Phone Chapel 6-4561. Arkadelphia Broadcasting Co. (original owner).

Network Keystone. Rep Best. Specialty programs: Negro, 24 hrs. wkly. Bill Deaton, gen mgr & co-owner; John Riggle, chief engr & co-owner.

BATESVILLE, Independence County

KBTA (June 30, 1950): 1340 kc; 1 kw-D, 250 w-N. P. O. Box 1112. Phone Riverside 3-3861. White River Valley Broadcasters (original owner). Network Keystone. Rep Hopewell.

J. F. Higginbottom, pres, gen & coml mgr; Myrlene B. Morgan, prog dir; Murray Schroyer, prom mgr; Chas. T. Smith, news dir & chief engr.

BENTON, Saline County

KBBA (June 26, 1953): 690 kc; 250 w-D. P. O. Box 294. Phone Spring 8-2690. Benton Broadcasting Service (original owner). Lavelle Langley, gen mgr.

BERRYVILLE, Carroll County

KTCN (February 1958): 1480 kc; 1 kw-D. P. O. Box 191. Phone Garfield 3-2148. Ozark Radio & Equipment Co. (acquired station April 20, 1960). Network Keystone. Ernest M. Howard, pres.

BLYTHEVILLE, Mississippi County

KLCN (1922): 910 kc; 5 kw-D. Sudbury Bldg. Phone Poplar 2-2093. Harold L. Sudbury. Rep Pearson.

Harold L. Sudbury, pres, gen mgr & coml mgr; Carl Frame, prog dir; J. T. Sudbury, prom mgr; Fred Faught, news dir; Joe Nearns, chief engr.

KLCN-FM (1948): 96.1 mc; 21 kw. Duplicates KLCN (above) daytime; separate programming nighttime.

Arkansas' Oldest

KLCN

BLYTHEVILLE
5000 watts on 910

SUDBURY QUALITY RADIO
See Pearson Co. for particulars

BRINKLEY, Monroe County

KBRI (Oct. 25, 1959): 1570 kc; 250 w-D. P. O. Box 711. Phone 308. Tri-County Broadcasting Co. (original owner). See "Newspaper Ownership."

Network Keystone. Rep Hopewell; Beaver. Specialty programs: Negro, 7½ hrs. wkly. Mason W. Clifton, pres; W. H. Mayo, gen & coml mgr; Edward E. Travis, chief engr.

CAMDEN, Ouachita County

KAMD (June 19, 1946): 910 kc; 1 kw-D, 500 w-N, DA-N. P. O. Box 5859. Phone Temple 6-5091. Camden Radio Inc. (original owner). Network MBS; Keystone.

Specialty programs: Negro, 1 hr. wkly. Walter E. Hussman, pres; Donald Cathey, gen mgr; Cal Carter, prog & news dir; Thomas O. Graves, chief engr.

CLARKSVILLE, Johnson County

KLYR (March 18, 1957): 1360 kc; 500 w-D. P. O. Box 489. Phone Pleasant 4-3092. Clarksville Radio Broadcasters (original owner). Network Arkansas.

Roy Forrester, chief owner & gen mgr.

CONWAY, Faulkner County

KCON (1950): 1230 kc; 250 w. ASTC Campus. Phone 189. Conway Broadcasting Co. (original owner).

Network Keystone. Reps Continental Sales; Clyde Melville.

James E. Clayton, gen mgr; Sarah Frances Morehead, prog dir; Edwin McClendon, chief engr.

KVEE (May 26, 1961): 1330 kc; 500 w-D. P. O. Box 462. Phone Fairview 9-3819. Central Arkansas Broadcasters (original owner).

Ivan Ward, mgr & coml mgr; Dick Gentry, prog dir.

CORNING, Clay County

KCCB (Feb. 19, 1959): 1260 kc; 500 w-D. 434 W. 2nd St. Phone Ulster 7-2261. Eulis W. Cochran (original owner).

Network Keystone. James Reedy, gen & coml mgr; Bob Cochran, sec; Alma Cochran, women's dir.

CROSSETT, Ashley County

KAGH (January 1951): 800 kc; 250 w-D. P. O. Box 32. Phone Forrest 4-2181. Radio Station KAGH (acquired station Oct. 1, 1952).

Network Keystone. Rep Hopwell; Clyde Melville (Dallas).

Julian Haas, gen mgr; Virginia Lane, prog dir; Preston Derryberry, chief engr.

DeQUEEN, Sevier County

KDQN (1956): 1390 kc; 500 w-D. P. O. Box 311. Phone Juniper 4-2446. Radio De Queen (original owner).

R. G. McKeever, owner & chief engr; Asher Sizemore, gen mgr & sales mgr; Gertrude Clem, prog dir.

EL DORADO, Union County

KDMS (May 8, 1950): 1290 kc; 5 kw-D. 208 N. Cleveland St. Phone Union 3-5121. El Dorado Broadcasting Co. (acquired station April 1954).

Rep Masla. J. A. West Jr., co-owner & gen mgr; Rodney Smith, coml mgr; Bud McLelland, prog dir; Bob Russell, chief engr.

KELD (Oct. 17, 1935): 1400 kc; 250 w (CP for 1 kw-D, 250 w-N). P. O. Box 610. Phone Union 3-6126. Radio Enterprises Inc. (original owner).

Network CBS; Keystone. Rep Walker-Rawalt. W. N. McKinney, pres & gen mgr; J. R. Dueron, coml mgr; Jerome Orr, prog dir; Ferrell Gresham, news dir; Troy Eddins, chief engr.

FAYETTEVILLE, Washington County

KFAY (June 1957): 1250 kc; 500 w-D (CP for 1 kw-D). P. O. Box 112, University Station. Phone Hillcrest 2-9859. Stamps Radio Broadcasting Co. (acquired station July 1959).

Rep Pearson. H. Weldon Stamps, owner, gen mgr & coml mgr; Mildred Stamps, prog dir; Dorothea Coleman, prom mgr; Bill Magin, news dir; Randall Caselman, chief engr.

KHOG (Dec. 15, 1946): 1440 kc; 1 kw-D. 103 West Mountain. Phone Hillcrest 2-2322. Fayetteville Broadcasting Co. (acquired station May 5, 1961). See Televents Stations in "Group Ownership."

Rep Walker-Rawalt. Lee V. Williams, pres; Ed Gideon, gen mgr; Dave Bledsoe, prog dir; Harold R. Lindsey, chief engr.

FORDYCE, Dallas County

KBJT (Aug. 1, 1959): 1570 kc; 250 w-D. P. O. Box 626, zone 56. Phone 1570. KBJT Inc. (original owner).

Network Keystone.

Kermis F. Tracy, pres, owner & gen mgr; Edwin Zock, chief engr & coml mgr; Jay Bagwell, prog dir & prom mgr.

FORREST CITY, St. Francis County

KXJK (April 29, 1949): 950 kc; 5 kw-D. P. O. Box 707. Phone Melrose 3-1252. Forrest City Broadcasting Co. (original owner).

Network Keystone. Rep Burn-Smith. Specialty programs: Negro, 9 hrs. wkly. William Fogg, managing partner; James Pearson Jr., coml mgr; Jerry Christopher, news dir; Walter Smith Jr., chief engr.

KXJK-FM (Sept. 22, 1960): 93.5 mc; 670 w. Duplicates KXJK (above).

FORT SMITH, Sebastian County

KFPW (July 1931): 1230 kc; 250 w (CP for 1 kw-D, 250 w-N). 2415 N. Albert Pike. Phone Sunset 3-4105. KFPW Broadcasting Co. (acquired station May 1, 1958).

Network CBS. Rep Gill-Perna. George T. Herreich, owner; Joe Roppolo, gen mgr & news dir; Jack Freeze, coml mgr; Dalton Sanders, chief engr.

KFSA (Feb. 13, 1957): 950 kc; 1 kw-D, 500 w-N, DA-N. P. O. Box 569. Phone Sunset 2-9125. Fort Smith Broadcasting Co. (original owner). See Donald W. Reynolds Stations in "Group Ownership." Also see "Newspaper Ownership."

Network ABC. Rep Bolling Co. Donald W. Reynolds Sr., pres; William J. Crews, gen mgr; Edwin P. Hicks, coml mgr; John Candler, prog dir; Cynthia Bushman, prom mgr; Jim Pitcock, news dir; Willard Matten, chief engr. KFSA-TV: Tv companion of KFSA.

KTCS (March 1956): 1410 kc; 500 w-D (CP for 1 kw-D). P. O. Box 217. Phone Mission 6-1611. United Broadcasting Co. (acquired station May 22, 1959).

Network MBS; Keystone. Rep Pearson. Charles Fite, pres; Bruce Fite, gen mgr; Bill Harper, coml mgr; George Glover, prog dir; Bob Waters, news dir; Cynthia Bushman, women's dir; Bill Grawley, chief engr.

KWHN (Nov. 22, 1947): 1320 kc; 5 kw, DA-N. P. O. Box 892. Phone Sunset 3-8967. KWHN Broadcasting Co. (original owner).

Rep Masla; Dora-Clayton. M. Bershof, pres; J. H. (Jerry) Friedman, sec-treas & gen mgr; Raymond Armstrong, chief engr; Glenn A. O'Neal, mgr.

HARRISON, Boone County

KHOZ (Sept. 28, 1946): 900 kc; 1 kw-D. P. O. Box 120. Phone Empire 5-2301. Harrison Broadcasting Corp. (original owner).

Network Keystone. Rep Walker-Rawalt. Betty Lou Wheeler, pres; Robert S. Wheeler Jr., gen mgr; Everett S. Horton, coml mgr; Marc Williams, prog dir; Carl Martin, chief engr.

HELENA, Phillips County

KFFA (Nov. 19, 1941): 1360 kc; 1 kw, DA-N. 215 York St. Phone Hickory 4-2361. Helena Broadcasting Co. (original owner).

Network MBS. Specialty programs: Negro, 34 hrs. wkly. Sam W. Anderson, pres; Bill Holland, prog dir; Katherine Kizer, prom mgr; Earl N. Hodges, chief engr.

HOPE, Hempstead County

KXAR (Dec. 12, 1947): 1490 kc; 250 w-SH. P. O. Box 138. Phone Prospect 7-3601. Hope Broadcasting Co. (original owner). See "Newspaper Ownership."

Network Keystone; Arkansas. A. H. Washburn, pres; Haskell Jones, gen mgr; R. M. Jones, coml mgr; Larry Sharp, prog dir; Norman Bradford, chief engr.

Radio Stations. CONTINUED

ARKANSAS CONTINUED

HOT SPRINGS, Garland County

KAAB (1941): 1350 kc; 1 kw-D, 500 w-N, DA-N (CP for 1340 kc, 50 w-D, 250 w-N). P. O. Box AA. Phone National 4-3193. Phoenix Co. Inc. (acquired station Dec. 18, 1958).

Network ABC; CBS. Rep Bolles; Beaver; Melville.

Harman I. Moseley II, pres; C. J. (Gus) Dickson, gen & coml mgr; Shila S. Moseley, prog dir; Floyd Hudson, prom mgr; Jack Ridgeway, news dir; H. I. Watts, chief engr.

KBHS (Feb. 9, 1953): 590 kc; 5 kw-D. 113 Third St. Phone National 3-6661. Resort Broadcasting Co. (acquired station March 25, 1956).

Rep Tom Clark; Sears & Ayer.

A. M. McGregor, pres; Gene Kelley, vp; Ed Appller, coml mgr; Jim Henderson, prog dir; Douglas Warren, news dir; Clint Normans, chief engr.

KBLO (1953): 1470 kc; 1 kw-D. 1011 Central Ave. Phone National 4-3313. Stan Morris (trustee in bankruptcy) (acquired station May 17, 1960).

Stan Morris, gen mgr; Hank Sanders, coml mgr; Ken Reppo, prog dir; Haines Hower, news & prom dir; Robert King, chief engr.

JONESBORO, Craighead County

***KASU** (FM) (1956): 91.9 mc; 760 w. P. O. Box 76, State College, Ark. Phone Webster 5-5972. Ark. State College (original owner).

world-famous

HOT SPRINGS ARKANSAS

LARGER

than cities twice its size

More Automotive Sales
than GALVESTON, Texas

Pop. 67,500

More Drug Store Sales
than NORWALK, Connecticut

Pop. 69,200

More Apparel Store Sales
than LAWTON, Oklahoma

Pop. 63,400

Ask us "Why"—

Bert Sears—Chicago
Tom Clark—New York

KBHS

5000 watts—590 Kc

113 Third St., Hot Springs, Ark.

☆ ADULT RADIO FOR
AN ADULT CITY ☆

Robert Howe, gen mgr; Norman Bowman, chief engr.

KBTM (1930): 1230 kc; 250 w. 603 Madison Ave. Phone Webster 5-5597. Patteson Brothers (acquired station January 1959).

Network MBS. Rep Burn Smith.

Alan Patteson Jr., gen mgr; W. Clarence Adams, station mgr; Paul Hoffman, coml mgr; Bill McCaughan, prog dir; Norman Bowman, chief engr.

KBTM-FM (1947): 101.9 mc; 8 kw. Duplicates KBTM (above).

KNEA (Sept. 20, 1950): 970 kc; 1 kw-D. P. O. Box 8. Phone Webster 2-8381. Radio Jonesboro Inc. (original owner).

Rep Gill-Perna; Beaver.

Ernest Farabee, pres; DeLoss Walker, gen mgr; Charles Simms, coml mgr; Grovernel Gorham, prog dir; Mike Powell, prom mgr; Ed Goetz, news dir; Harold Baker, chief engr.

LITTLE ROCK, Pulaski County

KAJI (1927): 1250 kc; 1 kw-D, 500 w-N, DA-N. P. O. Box 3099. Phone Franklin 2-0166. Helmer Inc. (acquired station June 15, 1959).

Rep Hollingbery.

Michael J. Heller, pres; Tom Siler, prog dir; Janet Stark, gen mgr; Edward K. Bogue, chief engr.

KARK (1928): 920 kc; 5 kw, DA-N. 10th and Spring Streets. Phone Franklin 6-2481. TWX LR 180. Arkansas Radio & Equipment Co. (acquired station 1933).

Network NBC; Arkansas Network. Rep Petry. T. K. Barton, pres; Douglas J. Romine, vp & station mgr; Lee Bryant, coml mgr; Harris Owen, prog dir; Bob Kemp, news dir; Shirley R. Kennedy, prom dir; Dan Winn, chief engr.

KARK-FM (not on air; target date unknown): 103.7 mc; 22.5 kw. Same licensee as KARK (above).

KARK-TV: Tv companion of KARK-AM-FM.

KDXE (See North Little Rock).

KLRA (1925): 1010 kc; 10 kw-D, 5 kw-N, DA-N. P. O. Box 550. Phone Franklin 5-7319. KLRA Inc. (acquired station April 9, 1958).

Rep Weed Radio; Beaver (Southeast).

Leonard Coe, pres & gen mgr; Marv Heffington, prog dir; Anne Lumpkin, prom mgr; Herbie Byrd, news dir; Blande Perry, chief engr.

KMMK (FM) (not on air; target date unknown): 94.1 mc; 31 kw. Hi-Fi FM Broadcasting Co.

KOKY (1956): 1440 kc; 5 kw-D. P. O. Box 1956. Phone Franklin 2-0391. McLendon Little Rock Broadcasting Co. (original owner). See McLendon Ebony Stations in "Group Ownership."

Rep Pearson.

Specialty programs: Negro, 100%.

John M. McLendon, pres.

KTHS (Dec. 20, 1924): 1090 kc; 50 kw, DA-N. P. O. Box 269. Phone Franklin 4-3764. TWX LR 85. Radio Broadcasting Inc. (acquired station September 1942). See "Newspaper Ownership."

Network CBS. Rep Christal.

W. H. Bronson, pres; Henry B. Clay, exec vp; B. G. Robertson, gen mgr; Robert M. Riley, coml mgr; Robert L. Hicks, prog dir; John H. Belford Jr., prom mgr; Cecil Suitt, chief engr; Jack Baker, news dir; Marvin Vines, farm dir; Polly Hobby, women's dir.

KTHV (TV): Tv companion of KTHS.

KVLC (February 1948): 1050 kc; 1 kw-D. P. O. Box 2659. Phone Franklin 5-5321. Southwestern Broadcasting Co. (original owner).

Rep Devney-O'Connell; Clarke Brown.

R. M. Saxon, pres; Henry H. Steele, gen mgr; Charles R. Simms, coml mgr; John Mitchell, prog dir; Herbie Byrd, news dir.

KXLR (See North Little Rock).

MAGNOLIA, Columbia County

KVMA (April 1948): 630 kc; 1 kw-D. P. O. Box 422. Phone Central 4-5862. Magnolia Broadcast-

ing Co. (original owner).

Network MBS. Rep Pearson.

Specialty programs: Negro, 4 hrs. wkly.

Joe F. Rushton, pres; W. M. Bigley, gen mgr; Ralph E. Johnson, asst mgr; Bill Brock, news dir; Charles Hendricks, chief engr.

MALVERN, Hot Spring County

KBOK (August 1951): 1310 kc; 1 kw-D. Route 5. Phone Edgewood 2-6981. Malvern Broadcasting Co. (original owner).

Network Keystone. Rep Clyde Melville (Dallas).

Kermit L. Richardson, pres & gen mgr; W. D. Stroud, sales mgr (local); Geraldine Richardson, Traffic & women's dir; Carolyn Spheeris, prog dir; W. R. Moore, news dir; Robert Padgett, chief engr.

MAMMOTH SPRING, Fulton County

KAMS (FM) (Jan. 1, 1956): 103.9 mc; 310 w. Phone Thayer, Mo. 165. Radio Station KALM (original owner). See Robert R. Neathery Stations in "Group Ownership."

Network: Keystone, Magic Circle.

Robert F. Neathery, owner & gen mgr; Henry Hamilton, prog dir; Tom Stone, news dir; Sam Beatty, coml mgr & chief engr.

MARIANNA, Lee County

KZOT (target date Aug. 15, 1961): 1460 kc; 500 w-D, DA. Willey Bldg. Phone Cypress 4-2195. Lee Broadcasting Inc. (original owner).

Ross A. Hayes, pres; Marvin Jones, gen & coml mgr; Jeff Holt, prog dir, prom mgr & news dir.

MARKED TREE, Poinsett County

KPCA (July 14, 1955): 1580 kc; 250 w-D. P. O. Box 17. Phone 1580. Poinsett County Radio Broadcasting Co. (acquired station January 1957).

Network Keystone.

Carlton Garner, gen mgr; Gene Hood, prog dir; Mack Howerton, chief engr.

McGEHEE, Desha County

KVSA (June 29, 1953): 1220 kc; 1 kw-D. Phone McGehee: Canal 2-4200; Dermott: Faculty 4-4200. Southeast Arkansas Broadcasters Inc. (original owner).

Network Keystone; Razorback, Arkansas. Rep Hopewell.

Abbott F. Kinney, pres & gen mgr; Mrs. M. F. Kinney, coml mgr; Herschell E. Parent, prog dir; James S. Hunt, chief engr.

MENA, Polk County

KENA (February 1950): 1450 kc; 250 w-SH. P. O. Box 69. Phone 1450. E. M. Hoge (acquired station Jan. 1, 1959).

E. M. Hoge, gen mgr; Bill Hughes, coml mgr; Marjorie R. Brink, prog dir; Wayne Ramsey, chief engr.

MONTICELLO, Drew County

KHBM (April 1955): 1430 kc; 1 kw-D. P. O. Box 446. Phone Empire 7-5136. Baker Broadcasting Co. (acquired station February 1959).

Network Keystone; Southeastern Key Market. Rep Hopewell; Beaver.

Keith Baker, gen & coml mgr; Evelyn H. Baker, prog dir; Elbert Hardcastle, news dir; Al Cooper, chief engr.

MORRILTON, Conway County

KVOM (Dec. 25, 1951): 800 kc; 250 w-D. P. O. Box 541. Phone Fleetwood 4-2484. J. C. Willis (original owner).

J. C. Willis, owner-mgr; Gene Cooper, coml mgr; Ella Mae Willis, prog dir; Harold Nichols, prom mgr; Dave Metcalf, news dir; Hugh C. Jones, chief engr.

MOUNTAIN HOME, Baxter County

KTLO (May 30, 1953): 1490 kc; 250 w. P. O. Box 67. Phone 1490. Mountain Home Broadcasting Corp. (acquired station June 1, 1954).

Network Keystone; Magic Circle.
A. Stricklen, pres & gen mgr; L. E. Cranor, coml mgr; Kenneth Wilkins, station mgr & chief engr.

NASHVILLE, Howard County

KBHC (May 1959): 1260 kc; 500 w-D. Phone 746. R. G. McKeever (original owner).

R. G. McKeever, owner & gen mgr; Glenn Hammons, station & sales mgr; Ina Hammons, prog dir; Joe Bollinger, chief engr.

NEWPORT, Jackson County

KNBY (Oct. 12, 1949): 1280 kc; 1 kw-D. P. O. Box 218. Phone Jackson 3-5891. Newport Broadcasting Co. (original owner).

Rep Beaver (Southern).
Harold Sudbury, pres; Gene Howe, gen mgr & sports dir; Jerry Grojean, prog & news dir; Joe Long, chief engr.

Voice of the White River Valley

KNBY

NEWPORT, ARKANSAS

1000 watts on 1280 kc

SUDBURY QUALITY RADIO

NORTH LITTLE ROCK, Pulaski County

KDXE (May 9, 1957): 1380 kc; 1 kw-D. P. O. Box 3623. Phone Mohawk 4-3600. Arkansas Valley Broadcasting Co. (acquired station Nov. 12, 1960).

Network ABC. Rep Weed; Bernard.
Sim C. Callon, pres; Wally Hoy, vp & gen mgr; Al Shirey, coml mgr; Bob Morgan, prog dir; Billy Dixon, prom mgr; Jim Morgan, news dir; Les Vaden, chief engr.

KXLR (April 15, 1946): 1150 kc; 5 kw-D, 1 kw-N, DA-N. Box 89. Phone Franklin 2-2155. Sanders Arkansas Broadcasting Inc. (acquired station Dec. 1, 1956).

Rep Bolling.
J. M. Sanders, pres; Roy C. Nichols, gen mgr; Alfred E. Shirey, coml mgr; Hugh A. Brown, prog dir; V. O. Vandusen, chief engr.

OSCEOLA, Mississippi County

KOSE (Oct. 11, 1949): 860 kc; 1 kw-D. P. O. Box 311. Phone Locust 3-2641. Osceola Broadcasting Corp. (original owner).

Network Keystone.
H. F. Ohlendorf, pres; Don Whitney, gen & coml mgr; Edythe Bandy, prog dir & prom mgr; Jim Spencer, news dir; H. M. Jones, chief engr.

KOSE-FM (April 12, 1960): 98.1 mc; 2.2 kw. Staff, licensee same as KOSE (above).

PARAGOULD, Greene County

KDRS (Jan. 1, 1947): 1490 kc; 250 w. P. O. Box 491. Phone Cedar 2-7627. Progressive Broadcasting Co. (original owner).

Network Keystone.
Ted Rand, gen mgr; T. M. Self, business mgr; Doyne F. Bateman, coml mgr; Wilma Wheelis, prog dir; Lloyd Emmert, news dir; Gene Boucher, chief engr.

PARIS, Logan County

KCCL (Aug. 18, 1959): 1460 kc; 500 w-D. P. O. Box 432. Phone 100. Gordon Hixson (acquired station April 9, 1960).

Gordon Hixson, chief owner; Donald Hallum, gen & coml mgr; Jim Pitcock, prog dir; Manuel Johnson, chief engr.

PINE BLUFF, Jefferson County

KADL (August 1960): 1270 kc; 5 kw-D. P. O. Box 1944. Phone Jefferson 5-1270. Jefferson County Broadcasting Co. (original owner). See Southwestern Broadcasting stations in "Group Ownership."

A. M. Smith, gen mgr; Chester Pierce, stn & coml mgr.

KCLA (Jan. 16, 1947): 1400 kc; 250 w (CP for 1 kw-D, 250 w-N). P. O. Box 752. Phone Jefferson 5-1241. Radio Engineering Service (original owner).

Rep Best.
Kenneth Kesterson, gen mgr; Clyde Matrin Sr., coml mgr; Charles Penix, prog dir & chief engr.

KOTN (March 12, 1934): 1490 kc; 250 w. P. O. Box 957. Phone Jefferson 4-8732. Universal Broadcasting Corp. (original owner). (Sale to Joe Ellen Bcstg. Co. pends.)

Network Keystone.
B. J. Parrish, pres & gen mgr; Joe L. Wallace, coml mgr; Alva Holt, prog dir; Merle Caldwell, news dir; B. J. Parish, chief engr.

KOTN-FM (March 1959): 92.3 mc; 3.2 kw. Duplicates KOTN (above).

KPBA (Oct. 16, 1947): 1590 kc; 1 kw-D. P. O. Box 33. Phone Jefferson 4-1523. Radio Pine Bluff Inc. (original owner).

Rep Gene Bolles.
Wilburn L. Kent, pres; Howard M. Peters, gen & coml mgr; Howard Watson, prog dir; Robert N. Meador, chief engr.

POCAHONTAS, Randolph County

KPOC (Nov. 15, 1950): 1420 kc; 1 kw-D. Box 250. Phone Twooaks 2-5234. Pocahontas Radio Inc. (original owner).

Network Keystone.
Adrian L. White, pres, gen & coml mgr; Bill Nicholson, prog dir & chief engr; Virgin Pace, sls mgr.

PRESCOTT, Nevada County

KTPA (Dec. 1, 1959): 1370 kc; 500 w-D. Broadway Hotel. Phone Turner 7-2638. Eulis K. Cochran (acquired CP Oct. 1959).

Network Keystone.
Eulis K. Cochran, owner; Bob Cochran, gen mgr; David Rethford, coml mgr; Virgil Baker, prog dir; Shelby Hanie, prom mgr; Reta Nelson, news dir; Bobby DeMay, chief engr.

ROGERS, Benton County

KAMO (Sept. 16, 1954): 1390 kc; 1 kw-D. American Nat'l Bank Bldg. Phone Melrose 6-4611. KAMO Inc. (original owner).

Rep Walker-Rawalt.
G. Don Thompson, pres; W. E. (Smoky) Dacus, gen mgr.

RUSSELLVILLE, Pope County

KXRJ (Feb. 25, 1947): 1490 kc; 250 w. Second & Boulder Streets. Phone Woodlawn 7-1299. The Valley Broadcasters (original owner).

Network Keystone.
C. R. Horne, pres; L. L. Bryan, gen mgr; B. J. Dunn, coml mgr; Mike Horne, prog dir; Betty J. Kelley, prom mgr; Marge Crabaugh, news dir; Bill McKinney, chief engr.

HAMILTON-LANDIS
& ASSOCIATES, Inc.

NATIONWIDE MEDIA BROKERS
WASHINGTON, D. C., CHICAGO, DALLAS,
SAN FRANCISCO

SELL **MORE**
RADIO & TELEVISION STATIONS
IN THE SOUTHWEST—NEAREST OFFICE IS—
1511 BRYAN ST., DALLAS 1
RIVERSIDE 8-1175

SEARCY, White County

KWCB (Aug. 25, 1951): 1300 kc; 1 kw-D. P. O. Box 95. Phone 1281. White County Broadcasting Co. (acquired station May 14, 1958).

Network Keystone. Rep Best.
Clyde R. Horne, pres; Don P. Jones, gen & coml mgr; John Paul apps, prog dir, prom mgr & news dir; Roy K. Cole, chief engr.

SILLOAM SPRINGS, Benton County

KUOA (Dec. 4, 1923): 1290 kc; 5 kw-D. Siloam Springs. Phone 524-3154. KUOA Inc. (acquired station March 15, 1933).

Network MBS; Keystone. Rep Devney-O'Connell.
John E. Brown Jr., pres; Cecil E. Smith, gen mgr & chief engr; Ralph C. Kennedy Jr., prog dir.

KUOA-FM (1948): 105.7 mc; 2.6 kw. Duplicates KUOA during day. Programs separately at night.

SPRINGDALE, Washington County

KBRS (Sept. 7, 1949): 1340 kc; 250 w. P. O. Box 591. Phone Pleasant 1-4675. Northwest Arkansas Broadcasting & Telecasting Co. (original owner). See Donald W. Reynolds Stations in "Group Ownership." Also see "Newspaper Ownership."

Network ABC. Rep Best.
Donald W. Reynolds, pres; Phil H. Phillips, gen mgr, prom mgr & news dir; C. C. Hornor Jr., coml mgr; Jim G. Wilkerson, prog dir; Charles D. Doyle, chief engr.

STUTTGART, Arkansas County

KWAK (May 14, 1948): 1240 kc; 250 w. P. O. Box 271. Phone Wabash 2-5212. Stuttgart Broadcasting Corp. (original owner).

Beloit Taylor, pres; Melvin P. Spann, vp, & gen mgr; June S. Spann, vp, treas & station mgr; N. W. Biddulph, coml mgr; C. R. Sandine, chief engr.

TEXARKANA, Miller County

KCMC (See Texarkana, Tex.).

KCMC-FM (See Texarkana, Tex.).

KOSY (Nov. 15, 1951): 790 kc; 1 kw-D, 500 w-N, DA-N. P. O. Box 1318. Phone 22-3771. Gateway Broadcasting Co. (original owner).

Network CBS. Rep Pearson.
Dr. W. Decker Smith, M.D., owner; Tom Dilla-hunt, gen mgr; Herman Cecil, coml mgr; George Dobson, news dir; Chas Mathis Jr., chief engr.

KTFS (See Texarkana, Tex.).

VAN BUREN, Crawford County

KDFD (Nov. 24, 1958): 1580 kc; 1 kw-D. P. O. Box 550. Phone Granite 4-6811. Broadcasters Inc. (original owner).

Rep Hopewell.
Harry R. Fischer, pres, gen mgr & coml mgr; Terry B. White, prom mgr.

WALNUT RIDGE, Lawrence County

KRLW (June 29, 1951): 1320 kc; 1 kw-D. P. O. Box 30. Phone Turner 4-3131. W. H. Cate (acquired station 1955).

Network Keystone.
W. H. Cate, gen mgr; John Shields, coml mgr; William N. Cate, prog dir & prom mgr; Leonard Ringle, chief engr.

WARREN, Bradley County

KWRF (Aug. 15, 1953): 860 kc; 250 w-D. P. O. Box 480. Phone Castle 6-2653. Pines Broadcasting Co. (acquired station March 1958).

Network Keystone. Rep Hopewell.
Specialty programs: Negro, 5 hrs. wkly.
Weldon Sledge, pres & gen mgr; Bill Wells, station mgr; James Raney, prog dir; Paul Demaree, chief engr.

Radio Stations CONTINUED

ARKANSAS CONTINUED

WEST MEMPHIS, Crittenden County

KSUD (target date—October 1961): 730 kc; 250 w-D. Newport Broadcasting Co. (original owner). Harold Sudbury, pres.

Hey, Bud!!
In Memphis and West Memphis it's
K-SUD
730 kc—W. MEMPHIS—730 kc
Sudbury Quality Radio
See Pearson Co. for particulars

WYNNE, Cross County

KWYN (Sept. 28, 1956): 1400 kc; 250 w-SH (CP for 1 kw-D, 250 w-N, SH). P. O. Box 225. Phone Belmont 8-4141. East Arkansas Broadcasters Inc. (original owner).

Network Keystone.
R. O. Raley, pres & gen mgr; Carlston Berry, coml mgr; Onalee Brawner, prog dir; Larry Futrell, news dir; Art Rogers, chief engr.

CALIFORNIA

*Non-commercial.

ALAMEDA, Alameda County

KJAZ (FM) (Aug. 1, 1959): 92.7 mc; 1 kw. 2909 Telegraph Ave., Berkeley 5, Calif. Phone Thornwall 3-9655. Patrick Henry (acquired station May 15, 1959).

Rep Albert Chance.



ORANGE COUNTY 51 st STATE!

A little late perhaps, in requesting statehood, but Orange County is larger, population-wise (763,095), than Hawaii, New Hampshire, Delaware, Vermont, Wyoming and Nevada!

K-EZY, Orange County's #1 station, each week reaches 50% of the homes in this miracle market. (Pulse Cumulative Feb. '61)

**"The Magic Medium
IN THE MIRACLE MARKET"**

CLIFF GILL
President & General Manager PR 4-5170
IRA LAUFER
General Sales Manager HOLLYWOOD 3-5621

MA'T Rep:
San Francisco—Torbet, Allen & Crane
Chicago and New York—Jack Masto



Patrick Henry, gen mgr; Judson Snyder, prog dir; David Talbott, chief engr.

ALTURAS, Modoc County

KCNO (1951): 570 kc; 1 kw-D. (CP for 5 kw-D). P. O. Box 1358. Phone 2531. R. W. Hansen (acquired station May 1959).

Rep Tracy Moore.
Dick Barrett, station mgr & chief engr.

ANAHEIM, Orange County

KEYZ (May 18, 1959): 1190 kc; 1 kw DA-1. Disneyland Hotel. Prospect 4-5170. Radio Orange County Inc. (original owner).

Rep Masla; Torbet, Allen & Crane & (West Coast).
Cliff Gill, pres & gen mgr; Dan Russell, vp & station mgr; Ira Laufer, vp & general sales mgr; Johnny Gunn, prog dir; Glenn Edwards, chief engr.

KEYZ (FM) (April 17, 1961): 95.9 mc, 870 w. Duplicates KEYZ (above).

ANDERSON, Shasta County

KPON (Nov. 7, 1959): 1580 kc; 1 kw-D. P. O. Box 773. Phone Emerson 5-2711. Big Four Broadcasting.

ANGWIN, Napa County

KANG (FM) (May 20, 1961): 88.1 mc, 10 w. Pacific Union College Assn. for Education (original owner). P. O. Box 266. Phone Woodward 5-2025.

Tex W. Benedict, pres & gen mgr; Walter Bolinger, chief engr.

APPLE VALLEY, San Bernardino County

KAVR (June 5, 1954): 960 kc; 5 kw-D. P. O. Box 1. Phone Chapel 7-7251. Apple Valley Broadcasting Co. (original owner).
Rep Torbet, Allen & Crane.

Newton T. Bass, pres; Paul F. Kirkpatrick, gen mgr; Lou Rossi, prog dir; Dean Kiner, chief engr.

ARCATA, Humboldt County

KENL (1956): 1340 kc; 250 w. KENL Bldg. Phone Vandyke 2-2941. Humboldt Broadcasters Inc. (acquired station Nov. 15, 1957).

Rep Sandeberg-Gates.
Mel Marshall, pres & gen mgr; H. W. Bender Jr., chief engr.

***KHSC-FM** (June 1, 1960): 90.5 mc; 10 w. Division of Language Arts—Humboldt State College, Arcata, Calif. Phone Van Dyke 2-1771. Humboldt State College (original owner).

Cornelius Siemsen, pres; Dr. D. N. Anderson & Prof. George Goodrich, station advisors; John Rawlinson, prog dir Bert Evans, chief engr.

ARLINGTON, Riverside County

***KNFP (FM)** (May 11, 1959): 89.7 mc; 1.7 kw. La Sierra College. Overland 9-4555. La Sierra College Broadcasting Co. (original owner).

W. F. Tarr, gen mgr; Don Dick, prog dir; Lester Cushman, chief engr.

AUBURN, Placer County

KAHI (Nov. 13, 1957): 950 kc; 1 kw-D, DA-D. P. O. Box 950. Phone Turner 5-5636. Donnelly C. Reeves (original owner).

Rep Ayres, Allen & Smith (San Francisco and Los Angeles).

Don C. Reeves, owner & chief engr; Gene Ragle, gen & coml mgr; Wes Myers, program & promotion dir; Sparky Heilbron, news dir; Bill Foster, farm dir; Beverly Schwecke, women's dir.

KAFI (FM) (not on air; granted April 13, 1960;

target date unknown): 101.1 mc; 5 kw. Same licensee as KAH1 (above).

AVALON, Los Angeles County

KBIG (June 1, 1952): 740 kc; 10 kw-D, DA-D. 6540 Sunset Blvd., Hollywood 28. Phone Hollywood 3-3205. John Poole Broadcasting Co. (original owner).

Rep Weed.
John H. Poole, pres & gen mgr; Robert J. McAndrews, vp & station mgr; Wayne Muller, sales mgr; Alan Lisser, prog dir; Beull H. Dalton, chief engr.

KBIQ (FM) (Feb. 15, 1959): 104.3 mc, 106 kw. KBIQ Inc. (original owner). Same ownership as KBIG (above).

BAKERSFIELD, Kern County

KAFY (October 1946): 550 kc; 1 kw, DA-1. P. O. Box 6128. Phone Empire 6-4411. Tullis & Hearne Inc. (acquired station October 1955). See Tullis-Hearne Stations in "Group Ownership."

Rep Eastman.
Howard R. Tullis, pres; Paul Battisti, gen mgr; Al Anthony, prog dir; Bob Mogg, chief engr.

KBIS (March 1961): 970 kc; 1 kw, DA-2. 2013 Chester Ave. Phone Fairview 4-6093. Eastern Electronic (acquired station Feb. 1, 1958).

Rep Headley-Reed.
Robert K. Straus, pres & owner; Charles R. Christianson gen mgr; Si Darrah, coml mgr; Ron Zimmer, prog dir; Hal Laffoon, news dir; Leon Jones, chief engr.

KERN (Jan. 30, 1932): 1410 kc; 1 kw. 1535 17th St. Phone Fairview 5-7475. TWX BK 21. McClatchy Newspapers (acquired station Jan. 30, 1932). See McClatchy Broadcasting Stations in "Group Ownership." Also see "Newspaper Ownership."

Network CBS. Rep Raymer.
Eleanor McClatchy, pres; Thomas C. Flynn, stn & prog mgr; James C. Thompson, sls mgr; Harold A. Sparks, news edit; Don L. Gatz, chief engr.

KERN-FM (1948): 94.1 mc; 9.1 kw. Duplicates KERN (above).

KGEE (1946): 1230 kc; 250 w (CP for 1 kw-D, 250w-N). Hotel El Tejon, 17th and K. Phone Fairview 7-3587. KGEE Inc. (acquired station July 1960).

Network NBC. Rep Sandeberg-Gates, Frank Smith.

C. Dexter Hammond, gen mgr & chief engr; Ronald Tuten, coml mgr; Vance Jones, prog dir.

KLYD (February 1958): 1350 kc; 1 kw-D. 2831 Eye St. Phone Fairview 7-7511. TWX BK 15. Kern County Broadcasting Co. (acquired station Aug. 1, 1960). See Lincoln Dellar Stations in "Group Ownership."

Rep Hollingbery.
Specialty programs: Spanish, 12½ hrs. wkly.
Edward E. Urner, pres & gen mgr; Dave Maxwell, vp & gen sls mgr; Bill Walker, coml mgr; Jack Smith, prog dir; Burleigh Smith, news dir; Vern Tucker, chief engr.

KLYD-FM (Not on air; target date not announced): 96.5 mc; 3.2 kw. Same licensee as KLYD (above).

KLYD-TV: Tv companion of KLYD-AM-FM.

KMAP (February 1956): 1490 kc; 250 w. P. O. Box 1490. Phone Fairview 7-3541. KMAP Inc. (acquired station Aug. 1, 1958).

Specialty programs (wkly): Spanish, 15 hrs. Rep Adam Young (West); Spot Time Sales (East). Clifford E. Ball, pres & gen mgr; Pete Muller, prog dir; Paul Jones, chief engr.

KPMC (1933): 1560 kc; 10 kw, DA-1. P. O. Bin 1709. Phone Fairview 7-5121. Pioneer Mercantile Co. (original owner).

Network ABC. Rep Venard, Rintoul McConnell (East); Art Moore (West).

L. A. Schamblin pres & prog mgr; Paul R. Bierman, news dir; L. P. Jarvis, chief engr.

KQXR (FM) (June 4, 1955): 101.5 mc; 14.5 kw. P. O. Box 425. Phone Fairview 4-0063. KLEF Broadcasters (original owner).
Rep Walker-Rawalt.
Elward L. Robertson, gen mgr; Rosina Robertson, prog dir; Walter B. Marston, chief engr.
KUZZ (Dec. 15, 1958): 800 kc; 250 w-D. 910 Chester Ave. Phone Fairview 7-4401. Valley Radio Corp. (original owner).
Rep Tracy Moore.
J. M. Arnoff, pres; Herb Henson, gen mgr.

BANNING, Riverside County

KPAS (1948): 1490 kc; 250 w. 4425 W. Ramsey St. Phone Victor 9-4557. Calvin R. Jasshon (acquired station July 1960).
Rep Frank Smith.
Calvin R. Jasshon pres; Robert Leach gen mgr; Elmer Penn prog dir; John Ledbetter chief engr.

BARSTOW, San Bernardino County

KIOT (Sept. 28 1960): 1310, 500 w-D. 850 E. Williams. Phone Clinton 6-2175. Beam Broadcasting Co. (original owner).
Rep Walker Rawalt; Harlan Oakes.
Henry R. Phipps, pres; Jack F. White, gen mgr; James S. King, coml mgr; George Norvell; prog dir; Jerry Lee, prom mgr; Earline Sumner, continuity & traffic dir; Larry Payne, chief engr.
KWTC (Sept. 19, 1947): 1230 kc; 250 w (CP for 1 kw-D, 250w-N). P. O. Box 697. Phone Clinton 6-3511. Mojave Valley Broadcasting Inc. (original owner).
Network MBS. Rep Pearson.
Specialty programs: Spanish, 6 hrs. wkly.
W. T. Brown, pres & gen mgr; Loren Tefer-tier sales mgr; Don Allen prog dir; Bill Shultz, chief engr.

BERKELEY, Alameda County

***KPFA (FM)** (April 1949): 94.1 mc; 54 kw. 2207 Shattuck Ave., zone 4. Phone Thornwall 8-6767. Pacifica Foundation (original owner). See Pacifica Foundation Stations in "Group Ownership."
Trevor Thomas, mgr & prog dir; Chris Koch, prod dir; Glen Glasgow, music dir; Edwin Goldsmith, chief engr.
***KPFB (FM)** (February 1954): 89.3 mc; 150 w. Same licensee and staff as KPFA (FM) (above).
KRE (1924): 1440 kc; 250 w. (CP for 1 kw-D, 250 w-N). 601 Ashby Ave., zone 10. Phone Thornwall 8-7715. Central California Broadcasters Inc. (acquired station 1937).
Rep Grant.
Specialty programs: Italian, 13 hrs.; Portuguese, 9 hrs wkly.
Arthur Westlund pres & gen mgr; Don Hamby, coml mgr; Les Avery, prog dir.
KRE-FM (1948): 102.9 mc; 19.5 kw. Same licensee and staff as KRE (above).

BIJOU, El Dorado County

***KHVR (FM)** (Not on air; target date unknown): 99.9 mc; 1.65 kw. Heavenly Valley Radio Corp.
KOWL (November 1956): 1490 kc; 250 w. P. O. Box 132, Stateline, Calif. Phone Ludlow 8-6681. Tahoe Broadcasters Inc. (acquired station May 1958).
Rep John Pearson.
Ed Frech, pres; John J. Murphy, gen & coml mgr; Paul Rothgeb, prog & news dir; Lois Lindquist, prom mgr; Ken Cayton, chief engr.

BISHOP, Inyo County

KIBS (April 1, 1953): 1230 kc; 250 w. P. O. Box 757. Phone Upton 2-4411. Southeastern Sierra Broadcasting Corp. (original owner).
Network ABC; Keystone.
James Oliver, pres; R. S. Deming, gen & coml mgr; John Hemler, prom mgr & news dir; Elwayne L. Clement, chief engr & prog dir.

BLYTHE, Riverside County

KYOR (1946): 1450 kc; 250 w. P. O. Box 668. Phone 2231. KYOR Inc. (acquired station 1961). See Southern Calif. Group in "Group Ownership."
Bob Roddy, gen mgr; Marlin Saline, stn & coml mgr; Bill Gebeau, prog dir & prom mgr; Bill Warren, news dir; Dave Matton, chief engr.

BRAWLEY, Imperial County

KROP (November 1946): 1300 kc; 1 kw-D, 500 w-N. Del Rio Country Club. Phone Fieldbrook 1300. KROP Inc. (acquired station 1961). See Southern Calif. Group in "Group Ownership."
Harry H. Packard, gen mgr; Bill Gebeau, prog dir & prom mgr; Bill Warren, news dir; Dave Matton, chief engr.

BURBANK, Los Angeles County

KBLA (1947): 1490 kc; 250 w (CP 1500 kc; 10 kw, DA-1). P. O. Box 1263. Phone Poplar 2-1195. Radio Station KBLA (acquired station 1952). See "Newspaper Ownership."
Rep Gates.
Miss Skip Lawson, gen mgr, prog dir & news dir; Robert S. Marshall, coml mgr & prom mgr; William Dorroh Jr., chief engr.

CALEXICO, Imperial County

KICO (April 6, 1946): 1490 kc; 250 w. P. O. Box 1697, El Centro, Calif. Phone Elgin 2-1490. Charles R. Love (original owner).
Network ABC, MBS, Rep Sandeberg-Gates.
Specialty programs: Negro, Spanish, German.
Charles R. Love, owner; Willard Gleeson, gen mgr; Jim Pierce, coml mgr; Alex Walter, prog dir; William Hamby Jr., news dir; Walter Lee, chief engr.

CARLSBAD, San Diego County

NEW (FM) (not on air; target date unknown): 95.9 mc; 930 w. Lawrence W. Felt (original owner).

CARMEL, Monterey County

KRML (Dec. 25, 1957): 1410 kc; 500 w-D. Route 2, Box 552. Phone Mayfair 4-1215. Carmel Broadcasting Co. (acquired station March 4, 1960).
Rep Bolling
Specialty programs: German, 1 hr wkly.
Sam S. Smith, pres & gen mgr; Betty A. Wells, sec-treas; Alan B. Skuba, station mgr; Anthony R. F. Stone, news dir; Fritz Haas, chief engr.

CHICO, Butte County

KHSL (1936): 1290 kc; 5 kw, DA-N. P. O. Box 1041. Phone Fireside 2-0141. TWX CZ 71. Golden Empire Broadcasting Co. (acquired station 1938).
Network CBS. Rep Bolling; Art Moore.
Mrs. Mickey McClung pres & gen mgr; Charles H. Kinsley Jr., stn mgr; Robert Ghellor, opns mgr; William Zimlich, prog dir; William Hart, news dir; Russell Pope, chief engr.
KHSL-TV: Tv companion station of KHSL.

KPAY (September 1949): 1060 kc; 10 kw, DA-N. P. O. Box 523. Phone Fireside 2-4211. J. Ned Richardson (acquired station April 1958).
Network MBS. Rep Hollingsbery.
J. Ned Richardson, chief owner; Ted Snyder, station mgr; Frank J. Mertz coml mgr; John Hetherington news dir; William Pope, chief engr.

CLAREMONT, Los Angeles County

***KSPC (FM)** (February 1956): 88.9 mc; 843 w. Sumner Hall. Phone Lycoming 6-8511, Ext. 2811. Pomona College (original owner).
Tracy Westen, gen mgr; Debbie Duffield, prog dir; Eric G. Norberg, prom mgr; Barry Katz, news dir; Roger Isaacson, chief engr.

COACHELLA, Riverside County

KCHV (1954): 970 kc; 1 kw-D. P. O. Box 112. Phone Express 8-5534. Coachella Valley Broadcasting Co.
KCHV-FM (Sept. 1, 1960): 93.7 mc; 25 kw. Duplicates KCHV (above).

COALINGA, Fresno County

KBMX (Aug. 9, 1950): 1470 kc; 500 w-D. P. O. Box 1164. Phone Wells 5-0735. Meldean Upp (acquired station April 1, 1959).
Rep Grant Webb.
Meldean Upp, pres; Hal Williams, gen mgr & chief engr; Donna Williams, coml mgr; Rod Hardin, prog dir; Dick Estal, news dir.

CONCORD, Contra Costa County

KWUN (not on air; granted 1961; target date unknown 1480 kc; 500 w-D, DA. Service Broadcasting Co. (original owner).

CORONA, Riverside County

KBUC (1948): 1370 kc; 1 kw-D, 500 w-N, DA-N. P. O. Box 368. Phone Redwood 7-1370. Radion Broadcasting Inc. (acquired station March 1958). See James F. Hadlock Stations in "Group Ownership."
Rep Sandeberg-Gates; Joe Harry (Texas).
Specialty programs: Spanish, 10½ hrs. wkly.
James F. Hadlock, pres; Naum Healy, vp & gen mgr; Steve Horn, coml mgr; Jay Davis, prog dir; Ray Aparicio, prom mgr; Jim Gunn, news dir; Walt Rees, chief engr.

CRESCENT CITY, Del Norte County

KPLY (July 1950): 1240 kc; 250 w. P. O. Box 248. Phone Ingersoll 4-2155. Del Norte Broadcasting Co.
KPDD (Dec. 5, 1959): 1310 kc; 1 kw-D. 251 H St. Phone Ingersoll 4-2151. Universal Electronics Network (original owner).
Rep Torbet, Allen & Crane.
Larry Marvin, gen mgr.

DELANO, Kern County

KCHJ (Dec. 1, 1951): 1010 kc; 5 kw-D; 1 kw-N, DA-2. P. O. Box 966. Phone Delano 8676. Charles Herman Johnes (original owner).
Charles H. Johnes pres & chief engr; Jean G. Johnes gen mgr; James Turner, coml mgr; Joe McFolin prog dir.

DINUBA, Tulare County

KRDU (Dec. 26, 1946): 1130 kc; 1 kw DA-1. P. O. Box 157. Phone Lynwood 1-1130. Radio Dinuba Co (original owner).
Specialty programs: Spanish, 20 hrs.; Japanese, 2½ hrs. (both wkly.).
Egon Hofer, pres, mgr & prog dir; Dave Hofer, sales mgr & vp; Richard F. Sheppard, news dir; Warren Nystrom, chief engr.

EL CAJON, San Diego County

KDEO (1955): 910 kc; 1 kw, DA-2. 3911 Pacific Highway, zone 1. Phone Cypress 8-8371. Tullis & Hearne Broadcasting Corp. (acquired station July 1960). See Tullis-Hearne Stations in "Group Ownership."
Rep Eastman.
Howard L. Tullis & John P. Hearne, owners; John H. Pace, gen mgr; Gary Goodwin, news dir.

TO BUY OR SELL A TELEVISION OR RADIO STATION

HAMILTON-LANDIS & ASSOC., Inc.

<p>WASHINGTON, D.C. 1737 DeSales St., N.W. EX 3-3456</p> <p>SAN FRANCISCO 111 Sutter St. EX 2-5671</p>	<p>CHICAGO 1714 Tribune Tower DE 7-2754</p> <p>DALLAS 1511 Bryan St. RI B-1175</p>
--	--

**NATIONWIDE • NEGOTIATIONS
FINANCING • APPRAISALS**

Radio Stations CONTINUED

CALIFORNIA CONTINUED

KUFM (FM) (May 10, 1959): 93.3 mc; 3.4 kw; P. O. Box 488, Phone Hickory 2-5511. Forwek & Co. (original owner).

Thelma H. Weeks, pres; John R. Weeks, chief engr.

EL CENTRO, Imperial County

KAMP (June 21, 1958): 1430 kc; 1 kw-D. P. O. Box 1018, Phone Elgin 2-2277. El Centro Radio Inc. (original owner).

Rep Grant Webb; Torbert, Allen & Crane. A. E. Androetti, pres & gen mgr; Robert E. Weaver, station mgr.

KXO (1927): 1230 kc; 250 w. P. O. Box 140. Phone Elgin 2-1230. KXO Inc. (acquired station 1961).

Network Keystone, California Farm. Rep Raymer.

Marc Hanan, pres & gen mgr; Robert Ordonez, coml mgr; Gordon Belson, prog dir.

ESCONDIDO, San Diego County

KOWN (May 1, 1958): 1450 kc; 250 w. 1226 Hale Ave. Phone Sherwood 5-8511. Palomar Broadcasting (original owner).

Network Keystone.
Specialty programs (wkly): Spanish 1 hr.
Julia Crary Owen pres; Julian Ruiz prog dir; Wallace Simonson, chief engr.

EUREKA, Humboldt County

KDAN (1956): 790 kc; 5 kw-D. P. O. Box 993. Phone Hillside 2-0611. Radio KDAN Inc. (acquired station June 1959). See James F. Hadlock Stations in "Group Ownership."

Rep United Spot Sales.
James Hadlock pres; Steve Schoen, gen mgr; Earl Madray, coml mgr; Bud Morris, prog dir; Mata Barker, prom mgr; Guy Saleme, chief engr.

KINS (January 1946): 980 kc; 5 kw-D; 500 w-N, DA-N. P. O. Box 1015. Phone Hillside 2-5744. Eureka Broadcasting Co. (acquired station March 1, 1958).

Network CBS. Reps Weed-Radio; H. S. Jacobson (Portland); Wm. Wagner (Seattle).

Wendell Adams, pres & gen mgr; Doyle Seely, stn & sls mgr; John McDonough, news dir; Dean Elliott, chief engr.

KRED (May 12, 1933): 1480 kc; 5 kw-DA-N. P. O. Box 1021. Phone Hillside 3-1621. Redwood Broadcasting Co. (original owner). See California-Oregon Stations in "Group Ownership."

Network MBS. Rep Adam Young (National); Art Moore (Regional).

William B. Smullin, pres & chief owner; Newton L. Steward, station mgr; A. B. Adams, operations mgr; Tamison H. Moore news dir; Donald R. King chief engr.

KIEM (FM): 96.3 mc; 5.6 kw. Same licensee as KRED (above).

FOWLER, Fresno County

KLIP (July 15, 1961): P. O. Box 1177. Morris Mindel (original owner).

Morris Mindel, gen mgr; Allen Shefrin, coml mgr; Woody Miller prog dir; Harold Globenfelt, prom mgr; Sidney A. Mandel, news dir.

FORT BRAGG, Mendocino County

KDAC (1948): 1230 kc; 250 w. 2100 E. Oak St. Phone Yorktown 4-3251. Ardith M. Mertle, executor.

Craig N. Smith, gen mgr & chief engr; Matthew V. Huber, coml mgr & prog dir.

FREMONT, Alameda County

KHYD (FM) (Not on air; granted June 29, 1960): 104.9 mc; 810 w. 1201 Van Ness Ave., San Francisco. Triumph Broadcasters (original owner).

FRESNO, Fresno County

KARM (Jan. 1938): 1430 kc; 5 kw, DA-1. 7535 N. Van Ness. Phone Baldwin 2-4441. TWX Fresno 53. KARM, The George Harm Station (original owner).

Network ABC. Rep Hollingbery.
George Robert Harm, pres & gen mgr; Gordon Jacobs, coml mgr; Bill Dallas, prog & prom dir; Elbert Dean, chief engr; Bob Lee, news dir; Doris Case, women's dir.

KARM-FM (March 15, 1948): 101.9 mc; 7.4 kw. Duplicates KARM (above).

KBIF (Nov. 17, 1947): 900 kc; 1 kw-D. 857 Van Ness. Zone 21. Phone Amherst 6-0791. KBIF Inc. (acquired station June 1, 1957).

Rep Weed Radio.
Ethan Bernstein, pres, gen mgr, coml mgr; James Bailey, prog dir & news dir; Frank Wells, prom mgr; Bob Love, chief engr.

KGIB (FM) (not on air; target date unknown): 94.5 mc; 36 kw. American Family Broadcasters (original owner).

KEAP (Oct. 14, 1957): 980 kc; 500 w-D. 2344 S. Railroad Ave., zone 21. Phone Adams 7-1871. KEAP Broadcasting Co. (acquired station May 12, 1958).

Rep McGavern.
Herbert J. Edelan, pres & gen mgr; Mort Sidley, vp & coml mgr; Elbert Dean, chief engr.

KFRE (1937): 940 kc; 50 kw, DA-2. T. W. Patterson Bldg., zone 21. Phone Amherst 8-6441. TWX FR 58. Triangle Publications, Inc. (acquired station Feb. 28, 1959). See Triangle Stations in "Group Ownership." Also see "Newspaper Ownership."

Network CBS. Rep Blair & Co.
Leslie H. Peard Jr., gen mgr; Leslie H. Norins, gen sls mgr; Robert Fulton, prog dir.

KRFM (FM) (1946): 93.7 mc; 68 kw. Same licensee and staff as KFRE (above).

KFRE-TV: Tv companion station to KFRE & KRFM (FM).

KGST (1949): 1600 kc; 1 kw-D. 1244 O St., zone 21. Phone Amherst 6-9901. J. J. Nagel, executor of estate of Juan Mercado (acquired station Dec. 3, 1959).

KLIP (Not on air; target date unknown): 1220 kc; 250 w-D. Morris Mindel.

KMAK (June 26, 1953): 1340 kc; 250 w. (CP for 1 kw-D, 250 w-N). 2020 McKinley, zone 3. Phone Amherst 6-9448. McMahan Broadcasting Co. (original owner).

Rep Meeker.
R. O. McMahan, pres; Walter Novell, gen mgr; Stan Mullen, news dir; Edgar Nickel, chief engr.

KMER (FM) (Not on air; target date not announced): 104.7 mc; 2.9 kw. 2964 E. McKenzie Ave. (Apt. B). Edward W. Stokes Sr.

KMJ (June 1925): 580 kc; 5 kw. 1515 Van Ness Ave., zone 22. Phone Amherst 8-5771. TWX FR 144. McClatchy Newspapers (acquired station 1927). See McClatchy Broadcasting Stations in "Group Ownership." Also see "Newspaper Ownership."

Network NBC. Rep Raymer.
Eleanor McClatchy, pres; Ramsey Elliott, station mgr; Roy Swanson, sales mgr; Jeff Nagle, prog mgr; Richard L. Ebbert, news editor; William Wallace, chief engr.

KMJ-FM (1949): 97.9 mc; 7.3 kw. Duplicates KMJ (above).

KMJ-TV: Tv companion station of KMJ-AM-FM.

KXQR (FM) (July 1, 1961) 102.7 mc; 37 kw. 5226 N. Tellman Ave., zone 5. Phone Baldwin 7-6322. Elbert H. Dean & Richard E. Newman (original owner).

KYNO (October 1947): 1300 kc; 5 kw-D, 1 kw-N, DA-N. 2125 N. Barton. Phone Clinton 5-8383. KYNO Radio, Voice of Fresno (original owner).

Network MBS. Rep Torbert, Allen & Crane; Venard, Rintoul & McConnell; Art Moore.

Specialty programs: Spanish.

L. E. Chenault, gen mgr; Dave Belman, prog dir; Lloyd Chappel, news dir; Bert Williamson, chief engr.

NEW (FM) (not on air; target date unknown): 94.5 mc; 36 kw. American Family Broadcasters.

GARDEN GROVE, Orange County

KGK (FM) (not on air; granted Nov 18, 1959): 94.3 mc; 1 kw. Jeannette B. Banoczi.

GILROY, Santa Clara County

KPER (September 1957): 1290 kc; 1 kw-D. 615 Swanston Lane. Phone Vinewood 2-3155. Radio KPER (acquired station February 1959).

Rep J. A. Lucas (Los Angeles-San Francisco).
Specialty programs: Spanish, 21 hrs. Portuguese, 7 hrs., both wkly.

John Gregory, gen mgr; Ted Behr, prog dir; Damon Flanery, news dir; James Bernard, chief engr.

GLENDALE, Los Angeles County

KIEV (1932): 870 kc; 250 w-D. 106 N. Glendale Ave., zone 6. Phone Chapman 5-2388. Southern California Broadcasting Co. (acquired station June 1, 1961).

William J. Beaton, pres & gen mgr; Allin Slate, asst mgr & prog dir; Beauchamp Rogers, news dir; Andrew A. Costello, chief engr.

KUTE (FM) (March 22, 1952): 101.9 mc; 82 kw. 217 W. Broadway, zone 4. Phone Citrus 4-1414. Robert P. Adams (original owner).

R. P. Adams, pres.

HANFORD, Kings County

KNGS (1947): 620 kc; 1 kw, DA-N. P. O. Box 620. Phone Ludlow 2-0361. Kings Broadcasting Co. (acquired station July 1960). See John C. Cohan Stations in "Group Ownership."

John C. Cohan, pres.

HAYWARD, Alameda County

KBBM (FM) Feb. 1, 1960): 101.7 mc; 900 w. Founders Bldg. Phone Jefferson 8-2640. Bay Shore Broadcasting Co. (original owner).

Rep Continental Radio Sales.
Keith Moyer, pres; James Hilderbrand, gen mgr; Wm. Harrison, coml mgr; Dave Borach, prog dir; C. Lustig, chief engr.

HEMET, Riverside County

KHSJ (April 10, 1959): 1320 kc; 500 w, DA-D. P. O. Box 1196. Phone Olive 8-7113. Ramona Broadcasting Co. (acquired station May 1960).

Robert B. Griffin, Robert T. Griffin & Paul O. Sprague, owners.

INDIO, Riverside County

KREO (1946): 1400 kc; 250 w. P. O. Box 697. Phone Diamond 7-3403. KREO Inc. (acquired station 1961). See Southern Calif. Group in "Group Ownership."

INGLEWOOD, Los Angeles County

KTYM (Feb. 13, 1958): 1460 kc; 1 kw-D. (CP for 5 kw-D, DA). 125 So. Grevillea, zone 1. Phone Oregon 8-3731. Albert John Williams (original owner).

Specialty programs (wkly): German, 3 hrs; Italian, 3 hrs; Negro, 3 hrs; Spanish, 3 hrs.

Albert J. Williams, pres & gen mgr; Frank McDonald, prog dir; John Douglas, chief engr.

KTYM-FM (1959): 103.9 mc; 390 w. Programs separately from KTYM (above).


KING CITY, Monterey County

KRKC (Sept. 21, 1958): 1570 kc; 250 w-D. P. O. Box 1167. Phone 385-5421. KRKC Inc. (acquired station Sept. 6, 1959).

Network Keystone. Rep Sandeberg-Gates.
Specialty programs: Spanish, 3½ hrs. wkly.
Robert T. McVay, pres, gen mgr, coml mgr; sports dir, news dir, prom mgr & sales mgr; Joan Brown, continuity dir; Stan White, prog dir; Richard Mowat, record librarian; Bill Buckley, chief engr.

IN INLAND CALIFORNIA
(AND WESTERN NEVADA)

BEELINE
RADIO
delivers more
for the
money



Harvesting cotton in the fertile Central Valley of California.

Kern and Fresno counties — covered in depth by Beeline radio — are the two top cotton producing counties in the United States.*

This is an area that produces big and spends big. Beeline radio makes your product part of this prosperous scene. In fact, throughout Inland California and Western Nevada, the Beeline stations deliver more radio homes than any other combination of stations — and at the lowest cost per thousand. (Nielsen, SR&D)

*Source: 1959 Bureau of Census

McClatchy
Broadcasting
Company

SACRAMENTO, CALIFORNIA
PAUL H. RAYMER CO., NATIONAL REPRESENTATIVE



Radio Stations CONTINUED

CALIFORNIA CONTINUED

LANCASTER, Los Angeles County

KANT-FM (not on air; target date, not announced): 107.9 mc; 20.5 kw. 8046 Fulton Ave., North Hollywood, Calif. Desert Broadcasting Co.

KAVL (Sept. 8, 1950): 610 kc; 1 kw-D, 500 w-N, DA-2. 2501 West Ave. Phone Whitehall 2-1121. Antelope Broadcasting Co. (original owner).

Network MBS. Rep Pearson Co.
Whitford B. Carter, pres; Herbert L. Comstock, gen mgr & chief engr; W. Jack Hill, prog & news dir.

KBVM (August 1956): 1380 kc; 1 kw-D, DA-D. 43321 N. Sierra Hwy. Phone Whitehall 2-8461. TWX 7112. Tri-County Broadcasters Inc. (acquired station August 1959).
Rep. J. C. Gates.

Philip L. Solberg, gen mgr.

LA SIERRA, Sierra County

KNFP (FM): 89.7 mc; 1.7 kw. La Sierra College Broadcasting Co. (original owner).

LEMOORE, Kings County

KLAN (Aug. 21, 1960): 1320 kc; 1 kw-D, DA. 422 N. Douty St. Phone Ludlow 4-4466. Radio Lemoore (original owner).

Rep Torbert, Allen & Crane; Jack Masla.
Joseph E. Gamble, pres; Mel Vierra, gen mgr; Stan Vestal, prog dir; Ron Adkins, news dir; Fred Volken, chief engr.

Here's Los Angeles' Conversation Piece



KABC (and its listeners) are kept aware by conversation. Word for word, KABC's conversation is newsworthy, stimulating, provocative.

KABC's microphone is your conversation piece in LA. Have a word with your **RADIO 79** KABC rep. Los Angeles Represented by Katz Agency

LODI, San Joaquin County

KCVR (1946): 1570 kc; 1 kw-D. P. O. Box 600. Phone Endicott 8-0628. Radio KCVR (acquired station July 1960).

Mike J. Pappas, station mgr; Jack West, production mgr; June Most, office mgr; George Sampson, opns mgr & chief engr.

KCVR-FM (Dec. 24, 1959): 97.7 mc; 1 kw. Programs separately from KCVR (above).

LOMA LINDA, San Bernardino County

***KEMR (FM)**: 88.3 mc; 10 w. Loma Linda Educational Broadcasting Corp. (original owner).

LOMPOC, Santa Barbara County

KKOK (not on air; granted 1961; target date unknown): 1410 kc; 500 w-D, DA. A. H. Ison & P. C. Masterson (original owners).

KNEZ (Aug. 8, 1958): 960 kc 500 w-D. (CP for 400 w, DA-N). P. O. Box 338. Phone Regent 6-3421. South Coast Broadcasting Co. (acquired station Jan. 1, 1961).

Network Keystone. Rep Torbert, Allen & Crane.

M. D. Buchen, pres; Les Leslie, gen mgr; Alan Beach, asst mgr; Ralph Hamilton, chief engr.

LONG BEACH, Los Angeles County

KFOX (March 1924): 1280 kc; 1 kw. 220 East Anaheim. Phone Hemlock 6-7281. KFOX Inc. (acquired station Dec. 1, 1957). See Kenyon Brown Stations in "Group Ownership."

Kevin B. Sweeney, vp; Cal Perley, gen mgr; Dick Schofield, sls mgr; Don Lamond, prog dir.

KFOX-FM (1948): 102.3 mc; 1 kw. Duplicates KFOX (above).

KGER (1926): 1390 kc; 5 kw. DA-N. 3745 Atlantic Ave., zone 7. Phone Garfield 7-7907. John Brown Schools of California, Inc. (acquired station January 1949).

Dr. John E. Brown, pres; E. William George, gen mgr; Irene Cook, prog dir; Finis Bell, news dir; Luke Crumbaugh, chief engr.

KLFM (FM) (not on air; target date, not announced): 105.5 mc; 350w. Harriscope Inc. See Rocky Mtn. Tele Stations in "Group Ownership."

***KLON (FM)** (Jan. 2, 1950): 88.1 mc; 1.2 kw. 1305 E. Pacific Coast Highway, zone 6. Phone Hemlock 7-6481. Long Beach Unified School District (original owner).

Frank B. George, supervisor of radio-tv education; Robert Grunewald, supervisor of audiovisual services; Peter Russo, chief engr.

KNOB (FM) (1948): 97.9 mc; 79 kw. 7153 Pacific View Dr., Hollywood 28. Phone Hollywood 7-0454. Cerritos Broadcasting Co. (acquired station Feb. 1, 1958).

Specialty programs: Negro, 15 hrs. wkly.
Raymond B. Torian, pres & chief engr; Alex N. Stein, vp & gen mgr; Jack Rockwell, coml mgr; Sleepy Stein, prog dir; Dave Larsen, prom mgr.

KPGM (FM) (Oct. 1, 1960): 97.7 mc; 1 kw. P. O. Box 818. Phone Whitecliff 9-4843. Foothill Broadcasting Corp.

LOS ANGELES, Los Angeles County

KABC (Nov. 15, 1929): 790 kc; 5 kw, DA-N. 3321 La Cienega Blvd, zone 16. Phone Normandy 3-3311. TWX LA 353. American Broadcasting-Paramount Theaters, Inc. (acquired station Aug. 1, 1944). See ABC Owned Stations in "Group Ownership."

Network ABC. Rep Katz.
James G. Riddell, vp western div, ABC; Ben Hoberman, vp & gen mgr; Phil Bresthoff, gen sales mgr; Jack Meyers, prog dir; Jack Pavis, prom mgr; Milt Fishman, news dir; Ted Greiner, chief engr, ABC western div; Art Sterman, mgr, radio engr operations.

KABC-FM (Dec. 30, 1947): 95.5 mc; 4.3 kw. (CP for 75 kw). Duplicates KABC (above).

KABC-TV: Tv companion of KABC-AM-FM.

KALI (See San Gabriel)

KALI

No. 1 SPANISH LANGUAGE STATION IN THE WEST

Los Angeles—HOLLYWOOD 6-6161

For facts & figures CALL

A TELE-BROADCASTERS STATION

KBBI (FM) (May 2, 1959): 107.5 mc; 19.5 kw. 558 S. Hope St., zone 17. Phone Madison 5-1641. The Bible Institute of Los Angeles Inc. (original owner).

Al Sanders, gen mgr; Ed Steele, coml mgr; Don Ranson, news dir; John Robertson, chief engr.

KBCA (FM) (Feb. 18, 1959): 105.1 mc; 6 kw. 6333 Wilshire Blvd., zone 48. Phone Olive 3-3940. Mt. Wilson Fm Broadcasters Inc. (original owner).

Saul R. Levine, pres; Robert B. Mayfield, gen mgr.

KBIG (See Avalon listing)

KBMS (FM) (Dec. 20, 1956): 105.9 mc; 18 kw. (CP 71 kw). 135 S. Kenwood St., Glendale 5, Calif. Phone Citrus 4-8444. Planned Music Inc. E. A. Schwartz, pres; Jim Barnes, gen mgr; Rudy Manzano, prog dir; W. J. Scott, engr.

KCBH (FM) (June 30, 1954): 98.7 mc; 75 kw. P. O. Box 23, Beverly Hills. Phone Bradshaw 2-7105. A. Arthur Crawford (acquired station May 6, 1953).

Rep Walker-Rawalt.
A. Arthur Crawford, pres & gen mgr; Arthur K. Crawford, coml mgr; Hamilton Williams, prog dir; John J. Davis, chief engr.

KFAC (April 14, 1931): 1330 kc; 5 kw, DA-N. 5773 Wilshire Blvd, zone 36. Phone Webster 8-0161. Los Angeles Broadcasting Co. (original owner).

Rep Bolling.
E. L. Cord, owner; Calvin J. Smith, gen & coml mgr; Howard M. Rhines, prog dir; Dick Joy, news dir; Ron Oakley, chief engr.

KFAC-FM (Dec. 29, 1948): 92.3 mc; 59 kw. Duplicates KFAC (above).

KFI (April 16, 1922): 640 kc; 50 kw. 141 N. Vermont Ave., zone 54. Phone Dunkirk 2-2121. TWX LA 1041. Earle C. Anthony Inc. (original owner).

Network: NBC.
Rep Christal.
George A. Wagner, exec vp; Charles E. Hamilton, asst to the pres; Pat Kelly, prog dir; Warren Earl, dir of adv; Pat Bishop, news dir; H. L. Blatterman & Curtis W. Mason, co-chief engr.

FOR ADULTS • KFI THE GREAT VOICE OF THE WEST

KFI

PROGRAMMING

* 640 KC-50,000 WATTS CLEAR CHANNEL *


KFMU (FM) (1947): 97.1 mc; 58 kw. 2917 Temple St., zone 26. Phone Dunkirk 5-6401. Rogan Jones (acquired station May 1960). See International Good Music Stations in "Group Ownership."

Rep Heritage.
Charles E. Shull, gen mgr & news dir; Lawrence B. Krasner, coml mgr.


***KFSG** (1924): 1150 kc; 2.5 kw-D; 1 kw-N. ST-KRKD. International Church of the Four-Square Gospel.

RADIO STATION PENETRATION IN SOUTHERN CALIFORNIA

Unduplicated Homes Reached in ONE DAY
in 8 Southern California Counties



Unduplicated Homes Reached in ONE WEEK
in 8 Southern California Counties



Source:

Cumulative Pulse Audience, 8 Southern California Counties, June, 1961.

Radio Stations CONTINUED

CALIFORNIA CONTINUED

KFWB (March 25, 1925): 980 kc; 5 kw. 6419 Hollywood Blvd., zone 28. Phone Hollywood 3-5151. TWX LA 156. Crowell-Collier Broadcasting Corp. (acquired station Oct. 17, 1956). See Crowell-Collier Publishing Co. Stations in "Group Ownership."

Rep John Blair.

Robert M. Purcell, pres & gen mgr; Theola R. Sanders, dir of operations; James F. Simons, station mgr; Robert E. Sharon, coml mgr; Chuck Blore, vp & prog dir; Jim Hawthorne, prom mgr; Charles Arlington, news dir; Allen E. Arthur, advertising dir; Ed E. Benham chief engr.

KGBS (1925): 1020 kc; 50 kw, DA-1, L-KDKA. 338 So. Western Ave., zone 5. Phone Dunkirk 8-2345. TWX LA-1296. Standard Broadcasting Co. (June 30, 1959). See Storer Broadcasting Stations in "Group Ownership." Also see "Newspaper Ownership."

Rep Storer Sales.

George B. Storer Jr., pres; Wendell B. Campbell, vp & gen mgr; Dale Peterson, sls mgr; William Wheatley, prog dir; William Thompson, prom dir; Seymour Merrill, news dir; Leonard Reeves, chief engr.

KGFJ (1926): 1230 kc; 250 w; 100 w. (SH). 6314 Sunset Blvd., zone 28. Phone Hollywood 4-0201. Ben S. McGlashan (original owner).

Rep Bernard Howard; Torbert Allen & Crane (San Francisco).

Specialty programs: Negro 100%.

Ben S. McGlashan owner; Thelma Kirchner, gen mgr; Molly C. Low, sales mgr; Tom Hawkins, prog dir; Juanita McCurdy, prom mgr; John Magnus, news dir; Homer Obuchon chief engr.

KGLA (FM) (1957): 103.5 mc; 12.5 kw. 6907 Melrose Ave. zone 38. Phone Webster 6-7225. E. Edward Jacobson (acquired station November 1959).

Leon Samberg, gen mgr & chief engr; Hal Harrison, coml mgr; Leon Tate, prog dir.

KHJ (April 13 1922): 930 kc; 5 kw, DA-N. 1313 N. Vine St., zone 28. Phone Hollywood 2-2133. TWX LA 64. RKO General Inc. (acquired station Jan. 1, 1951). See RKO General Stations in "Group Ownership."

Rep RKO General National Sales.

Thomas F. O'Neil, pres; Harry Trenner, gen mgr; Morton Sidley, coml mgr; Tony LaFrano, prog dir; Arnold Schorr, prog & prod mgr; Russell Smith, prom mgr; Les Mawhinney, news dir; Robert Bullock, chief engr.

KHJ-FM (1941): 101.1 mc; 58 kw. Duplicates KHJ (above).

KHJ-TV Tv companion station of KHJ-AM-FM.

KHOF (FM) (Nov. 13, 1956): 99.5 mc; 100 kw. P. O. Box 108, zone 41. Phone Chapman 5-7575. The Maple Chapel Inc. (original owner).

R. A. Schock; pres; R. C. Livingston, gen mgr & coml mgr; V. Dale Smith, stn mgr, prog dir & chief engr.

KLAC (1928): 570 kc; 5 kw-D, 1 kw-N. 6363 Sunset Blvd., zone 28. Phone Hollywood 2-7271. Hall Broadcasting Co. (acquired station Aug. 1, 1956).

Rep Adam Young.

M. W. Hall, pres; Al Racco, gen mgr; Roger Barkley, prog dir; Paul Holton, chief engr.

KLAC-FM: 102.7 mc; 8.3 kw. Duplicates KLAC.

KMLA (FM) (July 1, 1957): 100.3 mc; 58 kw. 2917 Temple St., zone 26. Phone Dunkirk 2-8426. KMLA Broadcasting Corp.

J. B. Kiefer, pres & gen mgr; Ned Connor, coml mgr; Donn Harling, program dir; William Tomberlin, chief engr.

KMPC (1928): 710 kc; 50 kw-D, 10 kw-N, DA-N. 5939 Sunset Blvd., zone 28. Phone Holly-

wood 9-5341. TWX LA-123. Golden West Broadcasters (acquired station December 1952). See Gene Autry Stations in "Group Ownership." Also see "Newspaper Ownership."

Rep AM Radio Sales.

Robert O. Reynolds, pres; Loyd Sigmon, vp & gen mgr; Stanley L. Spero, vp in charge of sls; Robert Forward, vp in charge of prog & prom mgr; John M. Asher Jr., prom mgr; Tom Crosnoe, chief engr.

KNX (Sept. 10, 1920): 1070 kc; 50 kw. 6121 Sunset Blvd., zone 28. Phone Hollywood 9-1212. Columbia Broadcasting System (acquired station Sept. 1936). See CBS-Owned stations in "Group Ownership."

Network CBS. Rep CBS Radio Spot Sales.

Robert P. Sutton, vp & gen mgr; Gordon Mason, sls mgr; Harfield Weedon, prog dir; Barney Miller, news dir; Ted Denton, mgr of tech opns.

KNX-FM (1947): 93.1 mc; 67 kw. Duplicates KNX (above).

KNXT (TV): Tv companion of KNX-AM-FM.

***KPFK (FM)** (July 1959) 90.7 mc; 75 kw. 5636 Melrose Ave., zone 38. Phone Hollywood 7-7183. Pacifica Foundation Stations in "Group Ownership."

Harold Winkler, pres; Catherine Cory, vp & mgr; John Harris, prod dir; Robert M. Trotter, music dir; Safford Chamberlain, dir of literature & drama; Stephen J. Hawes, chief engr.

KPOL (Sept. 22, 1952): 1540 kc; 10 kw, DA-N (CP for 50 kw-D, 10 kw-N, DA-2). 4628 Wilshire Blvd., zone 4. Phone Webster 8-2345. Coast Radio Broadcasting Corp. (original owner).

Network MBS. Rep Raymer.

Hugh R. Muchison, owner; Frederick D. Custer, gen mgr; Robertson C. Scott, prog dir; Lewis K. Irwin, news dir; Conrad Sprenger, chief engr.

KPOL-FM (Aug. 1957): 93.9 mc; 38 kw (CP for 100 kw). Duplicates KPOL (above).

KRHM (FM) (1948): 94.7 mc; 58 kw. 3421 W. Eighth St., zone 5. Phone Dunkirk 5-7421. KRHM Broadcasting Co. (acquired station 1952).

Rep Pearson.

Harry Maizlish, owner; Benson Curtis, gen mgr; Max Goodman, coml mgr; Frank Evans, prog dir; Jim Valentine, chief engr.

KRKD (1927): 1150 kc; 5 kw-D, 1 kw-N. ST-KFSG. International Church of the Foursquare Gospel.

KRKD-FM (1949): 96.3 mc; 54 kw. Duplicates KRKD (above).

***KUSC (FM)** (1946): 91.5 mc; 2.9 kw. U. of Southern California, zone 7. Phone Richmond 8-2311. U. of Southern California (original owner).

Kenneth Harwood, gen mgr; Gregg Sallee, prog dir; Merilyn Rawson, chief engr.

***KXLU (FM)** (March 3, 1957): 89.1 mc; 630 w. 7101 W. 80th St., zone 45. Phone Spring 6-0400. Loyola U. of Los Angeles (original owner).

Rev. Charles S. Casassa, S.J., pres; Jack K. Massard, moderator.

LOS BANOS, Merced County

KLBS (1961): 1330 kc; 500 w-D. Los Banos Broadcasting Co.

MADERA, Madera County

KHOT (Dec. 31, 1956): 1250 kc; 500 w-D, DA. P. O. Box 67. Phone Orchard 4-8888. Glomor Music Broadcasters Inc. (original owner).

Rep Ayres, Allen & Smith.

Bob L. Moran, pres & gen mgr; Rick Huntoon, vp, prog dir & news dir; Jim Bell, chief engr.

MARYVILLE, Yuba County

KMYC (1940): 1410 kc; 5 kw, DA-N. P. O. Box 631. Phone Sherwood 2-2396. Carlton

Broadcasting Corp. (acquired station Aug. 1, 1959).

Network ABC. Rep Theo. B. Hall.

Jack Sterling, pres; Carroll Hansen, gen mgr; Rick Wyville, coml mgr; Neil McIntyre, prog dir; Jim Parrish, chief engr.

KMYC-FM (1947): 99.9 mc; 4.9 kw. Duplicates KMYC (above).

MERCED, Merced County

KWIP (Feb. 26, 1956): 1580 kc; 500 w-D. Hotel Tioga. Phone Randolph 2-3838. Yosemite Broadcasters Inc. (acquired station Nov. 1, 1960).

Reps T. B. Hall (S.F.); Frank Smith (LA); Bob Dore.

Ellsworth Peck, pres & gen mgr; Jerry Pero, stn mgr; Brian Loughran, sls dir & coml mgr; Barbara Harris, women's dir; Joe Koepke, chief engr.

KYOS (1936): 1480 kc; 5 kw, DA-N. P. O. Box 717. Phone Randolph 2-6251. KYOS Inc. (acquired station December 1959).

Network MBS ABC. Rep Torbet, Allen & Crane.

Frank J. Flynn, pres & gen mgr Harry Carmichael, coml mgr; Jeanette Flynn, prog dir; Dwayne Caldwell, chief engr.

MODESTO, Stanislaus County

KBEE (1951): 970 kc; 1 kw, DA-2. P. O. Box 3131. Phone Lambert 3-7756. McClatchy Newspapers (acquired station Aug. 31, 1956). See McClatchy Broadcasting Stations in "Group Ownership." Also see "Newspaper Ownership."

Network CBS. Rep Raymer.

Eleanor McClatchy, pres; Hugh C. Shelley, station mgr; Milton L. Hibdon, sales mgr; Robert C. Hansen, news edit; Albert Schneider, chief engr.

KBEE-FM (April 3, 1948): 103.3 mc; 11.5 kw. Duplicates KBEE (above).

KFIV (1950): 1360 kc; 1 kw, DA-N. P. O. Box 1360. Phone Lambert 2-1051. KFIV Inc. (acquired station May 1, 1959).

Network ABC. Rep Hollingbery.

Specialty programs: Italian, ½ hr.; Spanish, 3 hrs.; Portuguese, 7 hrs., all wkly.

A. J. Krisik, pres; Theodore J. Wolf, sec-treas & gen mgr; Judd Sturtevant, coml mgr; Gene D'Accardo, prog dir; Bob Barnett, prom mgr; E. C. Accardo, news dir; Mel Freedman, chief engr.

KTRB (June 18, 1933): 860 kc 10 kw-D, 1 kw-N, DA-2. P. O. Box 593. Phone Lambert 3-0737. KTRB Broadcasting Co. (original owner). Reps Masla (East); Torbet, Allen & Crane (West).

Wm. H. Bates Jr., pres, gen mgr & chief engr; Dick Brown, coml mgr; Cal Purviance, prom dir & prog dir; Chas McEwen, news dir.

KTRB-FM (1949): 104.1 mc; 4.7 kw. Duplicates KTRB (above).

KTRB-TV: Tv companion of KTRB-AM-FM.

MOJAVE, Kern County

KDOL (not on air; target date unknown): 1340 kc; 100 w. 38325 North 12th St., E. Palmdale, Calif. Mojave Broadcasters (acquired station July 1960).

Network Keystone.

Forrest W. & Alta I. Ogon, owners.

MONTEREY, Monterey County

KHFR (FM) (not on air; target date unknown): 96.9 mc; 11 kw. Kenneth F. Warren.

KIDD (1955): 630 kc; 1 kw, DA-2. P. O. Box 1070. Phone Frontier 2-8154. Monterey Peninsula Broadcasters Inc. (acquired station May 1, 1958).

Rep Hollingbery.

Specialty programs: Spanish, ¾ hr.; Portuguese, 2 hrs.; both wkly.

Robert K. Sherry, pres & gen mgr; Jack G. Hamilton, coml mgr; Vic Rugh, news dir; Jan King, chief engr.

KMBY (Aug. 1, 1949): 1240 kc; 250 w. (CP for 1 kw-D, 250 w-N). 651 Cannery Row. Phone Frontier 2-4541. John Burroughs Inc. (acquired station Aug. 1, 1959).

Rep Torbet, Allen & Crane; Jack Masla; Art Moore.

John L. Burroughs, pres; Galyn Hammond, gen mgr; Muriel L. Burroughs, vp; Gordon Woodward, prog dir; John Eliassen, news dir.

MT. SHASTA, Siskiyou County

KWSD (June 12, 1947): 620 kc; 1 kw-D. P. O. Box 448. Phone Walnut 6-2124. Shasta Cascade Broadcasting Corp. (original owner).

Rep. Torbet, Allen & Crane (West Coast); Continental Radio Sales (East Coast).

David H. Rees, owner, mgr & chief engr; Iola Huntingdon, prog dir.

MOUNTAIN VIEW, Santa Clara County

***KFJC** (FM) (Dec. 4, 1959): 88.5 mc; 10 w. 150 El Camino Real. Phone: Yorkshire 8-6521. Foothill Junior College District (original owner).

Fred Critchfield, advisor; Bruce N. Wentler, station mgr; Roger R. Murray, traffic mgr; Roy L. Ruth, prog mgr; Larry Stammer, news dir; Dave Plane, chief engr.

NAPA, Napa County

KVON (1947): 1440 kc 500 w, DA-1. P. O. Box 598. Phone Baldwin 6-2023. Jack L. & Alyce M. Powell (acquired station Dec. 1, 1955).

Network MBS. Rep Pearson.
Specialty programs: Portuguese, 5 hrs. wkly. Jack L. Powell, pres, gen mgr & coml mgr; Beryle Gonzales, prog dir; Jim Escobar, prom mgr; Jerry George, news dir; Alyce M. Powell, women's dir; Don Brown, chief engr.

NEEDLES, San Bernardino County

KSFE (October 1952): 1340 kc; 250 w-SH. P. O. Box C-2. Phone Eastgate 6-2101. S.H.S. Broadcasting Corp. (acquired station April 24, 1960).

Network Keystone. Rep Grant Webb.
David Shurman, gen mgr & pres; David L. Barnett, prog dir; Richard Douglas, news dir; John Reiser, chief engr.

NEWPORT BEACH, Orange County

KIAS (FM) (Dec. 1, 1960): 103.1 mc; 860 w. 1418 W. Bay Ave. Phone Oriole 3-1232. Newport-Costa Mesa Broadcasting Inc. (acquired station Oct. 20, 1960).

James D. Higson, pres.

OAKLAND, Alameda County

KABL (1925): 960 kc; 1 kw. 464 19th St. Phone Yukon 2-7822. McLendon Pacific Corp. (acquired station May 1, 1959). See McLendon Stations in "Group Ownership."

Rep McGavren.
B. R. McLendon, chmn of board; Gordon McLendon, pres; Homer H. Odum, vp & gen mgr; Charles Payne, coml mgr; Alan Hart, prog dir; John K. Chapel, news dir; Howard Immekus, chief engr.

KAFF (FM) (July 3, 1958): 98.1 mc; 1.71 kw. Hotel Leamington, 19th & Franklin Sts., zone 12. Phone Higate 4-2323. Hal Cox Co. (acquired station May 27, 1959).

Hal Cox, owner & gen mgr; Sandy Paul, program dir.

KDIA (July 1923): 1310 kc; 1 kw. 327 22nd St., zone 12. Phone Templebar 4-4262. KDIA Inc. (acquired station July 1959). See Sonderling Stations in "Group Ownership."

Rep Bernard Howard.
Specialty programs: Negro, 143 hrs.; Portuguese, 5 hrs., all wkly.

Egmont Sonderling, pres; Walter Conway, vp, gen mgr & coml mgr; J. W. Doubleday, asst station mgr; Roland Porter, prog dir; Odessa Broussard, prom mgr; Louis Freeman, news dir; John Rohlf, chief engr.

KEWB (1922): 910 kc; 5 kw, DA-N. 2150 Franklin St., zone 12. Phone Templebar 6-0910. TWX OA 409. Crowell-Collier Broadcasting Corp (acquired station May 1959). See Crowell-Collier Stations in "Group Ownership."

Rep Katz.
Robert M. Purcell, pres; Milton H. Klein, gen mgr; Don French, prog dir; George Goldman, prom mgr; Ted Meadows, news dir; Roswell Smith, chief engr.

OCEANSIDE, San Diego County

KUDE (July 4, 1956): 1320 kc; 500 w, DA-1. P. O. Box 779. Phone Saratoga 2-8294. Dolph-Petty Broadcasting Co. (acquired station April 28, 1959).

Rep Torbet, Allen & Crane; Masla.
Herb Pettey, pres; Lyle Richardson, gen mgr; Larry J. Thomas, coml mgr; Joe Siegle, prog dir; Al Diederich, news dir; Mike Stevens, chief engr.

KUDE-FM (target date: Sept. 1, 1961): 102.1 mc; 20 kw. Same licensee as KUDE (above).

ONTARIO, San Bernardino County

KASK (1947): 1510 kc; 1 kw, DA-1. P. O. Box 593. Phone Yukon 2-8888. Daily Report Co. (original owner). See "Newspaper Ownership."

Network Keystone; United Pacific. Rep Henry M. Stanley (Los Angeles); Hugh Feltis (Seattle); Ted Hall (San Francisco); Best (East Coast).
Specialty programs: Italian, 1½ hrs., Spanish, 10 hrs., both wkly.

Jerene Appleby Harnish, pres; Edward J. Janzen, gen mgr; Manuel Barraza, chief engr.

KASK-FM (1947): 93.5 mc; 1 kw. Duplicates KASK (above).

OXNARD, Ventura County

KOXR (June 11, 1955): 910 kc; 1 kw-D, DA-D. 1280 So. Oxnard Blvd. Phone Hunter 3-2303. Oxnard Broadcasting Corp. (original owner).

Rep National Spot Sales.
Specialty programs: Spanish, 12 hrs. wkly. Paul R. Schneider, pres; gen mgr & chief engr; Alan J. Rinehart, coml mgr, prom mgr & news dir; Robert J. Mohr, prog dir.

KAAR (FM) (Sept. 27, 1958): 104.7 mc; 10.5 kw. Same licensee and staff as KOXR (above).

KUDU (See Ventura-Oxnard).

KVEN (See Ventura).

PALMDALE, Los Angeles County

KUTY (August 1957): 1470 kc; 1 kw-D (CP for 5 kw-D). P. O. Box 5. Phone Windsor 7-3107. Harold Singleton (original owner). See Singleton Stations in "Group Ownership."

Rep Oakes.
Morris H. Bergreen, pres; David D. Schwartz, gen & coml mgr; Roger Martin, prog dir; Mike Jenkins, news dir; Lloyd Simmons, chief engr.

PALM SPRINGS, Riverside County

KCMJ (1946): 1010 kc; 1 kw-D, 500 w-N, DA-2. P. O. Box KK. Phone Fairview 5-2253. Bell Broadcasting Corp. (acquired station 1961).

Network CBS. Rep J. A. Lucas (Los Angeles).
Louis Wasmer, pres; Cole Wylie, vp; Patrick Raymond, stn mgr; Glen Barnett, opns mgr; Phil Stone, news editor.

KDES (1956): 920 kc; 1 kw-D. 174 N. Palm Canyon Dr. Phone Fairview 4-1212. George E. Cameron Jr. (original owner). See "Newspaper Ownership."

Network Keystone. Rep Grant.
George E. Cameron, Jr., pres; Norman W. Lofthus, gen mgr; Harry Voelker, coml mgr; Cliff Miller, chief engr.

KPAL (1954): 1450 kc; 250 w. P. O. Box 1450. Phone Fairview 4-9171. KPAL Broadcasting

Corp. (acquired station July 1956).

Rep Forjoe.
Harry Maizlish, pres; Al Yallen, gen mgr; Bob Manchel, coml mgr; Paul Wieman, chief engr.
KPSR (FM) (Nov. 15, 1958): 92.1 mc; 1 kw (CP for 4 kw). P. O. Box 2661. KPSR Inc.

PALO ALTO, Santa Clara County

KIBE (1947): 1220 kc; 1 kw-D. P. O. Box 1151. Phone DA 3-1341. Sundial Broadcasting Corp. (original owner).

Rep Walker-Rawalt.
William R. Crocker, pres; Edward Davis, gen mgr; Frederick Gennert, coml mgr; Donald Wirtz, prog dir; Robert Cook Jr., chief engr.

KDFC (FM) (San Francisco). Duplicates KIBE (above). See San Francisco listing.

PARADISE, Butte County

KMET (Sept. 9, 1960): 930 kc; 500 w-D. P. O. Box 1147. Phone Trinity 7-6241. Paradise Broadcasters (orginal owner).

Rep Sandeberg-Gates.
Douglas F. Mariska, pres, gen mgr & chief engr; Tim Armstrong, prog dir & news dir.

PASADENA, Los Angeles County

KALI (1950): (See San Gabriel, Calif.).

***KPCS** (FM) (September 1957): 89.3 mc; 370 w. 1570 E. Colorado. Phone Sycamore 5-6961. Pasadena City Junior College District (original owner).

Specialty programs: Spanish, 1 hr. wkly. John E. Twomey, gen mgr; Virginia Kersting, prog dir; Don K. Wilson and A. Kenneth Johnson, engr.

***KPPC** (December 1924): 1240 kc; 100 w-SH. 585 E. Colorado Blvd. Phone Sycamore 3-3069. Pasadena Presbyterian Church (original owner).
Francis Brown, business mgr; Del Reynolds, prom mgr; Clayton M. Blake, chief engr.

***KPPC-FM** (target date: Dec. 24, 1961): 106.5 mc; 22.7 kw. Will program separately from KPPC (above).

KRLA (1942): 1110 kc; 10 kw, DA-2 (CP for 50 kw-D, 10 kw-N, DA-2). 1717 N. Highland Ave., Hollywood, Calif., zone 28. Phone Murray 1-6991. Eleven-Ten Broadcasting Corp. (acquired station May 1, 1959).

Rep Cooke.
Donald Cooke, chief owner & gen mgr; Armand Lamont, coml mgr; Herb Heiman, prog supervisor; Bill McMillan, news dir; Jack Reeder, chief engr.

KWKW (Sept. 12, 1942): 1300 kc; 1 kw, DA-N. 6233 Hollywood Blvd., Hollywood 28. Phone Hollywood 5-6171. KWKW Inc. (acquired station Oct. 1, 1960).

Reps National Time Sales; Theo B. Hall.
John F. Malloy, pres; Claire Hughes, gen mgr; Andy James, coml mgr; Jaime Jarrin, news dir; Henry Gripp, chief engr.

PASO ROBLES, San Luis Obispo County

KPRL (Oct. 1, 1946): 1230 kc; 250 w. (CP for 1kw-D, 250 w-N). Phone 238-1600. Radio Station KPRL (acquired station April 1, 1952).

Network ABC. Rep Sandeberg-Gates.
Bernard Schwartz gen mgr & coml mgr; Dorothy Schwartz, prog dir; Ron Greenslate, news dir; Dale J. Schwartz, prom mgr & chief engr.

PETALUMA, Sonoma County

KTOB (Jan. 10, 1950): 1490 kc; 1 kw-D, 250 w-N. P. O. Box 590. Phone Porter 3-1505. Lloyd Burlingham Inc. (acquired station May 1960). See Lloyd Burlingham Stations in "Group Ownership."

Network Keystone; California Farm. Reps Forjoe; United Spot Sales.
Lloyd Burlingham, pres; Don F. Davis, gen mgr; Dick Fuller, coml mgr; Don West, prog dir; Ken Lawrence, prom mgr; John N. (Nick) Chames, sports & news dir; Elena Phillips, women's dir; Ken Phillips, chief engr.

Radio Stations CONTINUED

CALIFORNIA CONTINUED

PITTSBURG, Contra Costa County

KKIS (September 1949): 990 kc; 5 kw, DA-2. 230 E. 4th St. Phone Hempstead 2-2964. Kay Kis Corp. (acquired station Jan. 1, 1960). See Kankakee Journal Stations in "Group Ownership." Also see "Newspaper Ownership."

Rep Sandeberg-Gates.

Burrell Small, pres; Jerry Bassett, gen mgr; Bill Simmons, coml mgr; Nat Stevens, prog dir & prom mgr; Ray Monday, news dir; James R. Bird, chief engr.

POMONA, Los Angeles County

KKAR (1961): 1220 kc; 250 w-D, DA-D. Intra-state Broadcasters, 6399 Wilshire Blvd., Los Angeles, zone 48.

KWOW (May 12, 1947): 1600 kc; 1 kw-D, 500 w-N. South Mills & Olive. Phone National 8-5541. Valley Broadcasting Co. (original owner). Rep Harlan Oakes.

Dean H. Wickstrom, gen mgr; James Robinson, coml mgr; Lee Richards, prog dir; Florence E. Wickstrom, prom mgr; James Flint, chief engr.

PORT HUENEME, Ventura County

KACY (July 1958): 1520 kc; 250 w, DA-1. Box 1520, Oxnard. Phone Hunter 3-1520. KACY Inc. (acquired station May 1, 1960). See Lincoln Dellar Stations in "Group Ownership."

Rep Torbet, Allen & Crane; Masla.

Lincoln Dellar, pres; Glenn D. Lockhart, vp & gen mgr; Doug Wildfoerster, sales mgr; Bill Keffury, prog dir; Arlyn Jackson, chief engr.

PORTERVILLE, Tulare County

KTIP (1947): 1450 kc; 250 w. (CP for 1 kw-D, 250 w-N). P. O. Box 1312. Phone Sunset 4-1450. Gateway Broadcasters Inc. (acquired station May 1, 1959).

Specialty programs: Spanish, 3 hrs. wkly.

Gareth F. Garland, pres, gen & coml mgr; Lawrence D. Cotta, prog dir; Victor E. Rugh, news dir; Robin D. Edmonds, chief engr.

RED BLUFF, Tehama County

KBLF (1946): 1490 kc; 250 w. (CP for 1 kw-D, 250 w-N). P. O. Box 431. Phone Lawrence 7-3511. Victor Industries Corp. (acquired station April 18, 1959).

Rep Tracy Moore.

Clay McGowan, pres; Bill Baumgarten, gen mgr; Harry Shelby, chief engr.

REDDING, Shasta County

KAHR (June 1958): 1270 kc; 1 kw-D (CP for 1330 kc; 5 kw-D). P. O. Box 997. Phone Chestnut 3-5511. Hi Fidelity Stations Inc. (acquired station Jan. 13, 1961).

Network Keystone. Rep Sandeberg-Gates.

Paul Bowman, pres; Tom Kelly, vp; David H. McLaughlin, secy-treas; Wally Johnson, prog dir; Betts Kelly, women's dir; Bob Mahr, news dir; Harry Shelby, chief engr.

KQMS (1954): 1400 kc; 250 w. P. O. Box 887. Phone Chestnut 3-2454. Radio Redding Inc. (acquired station April 1, 1961).

Network MBS. Rep Webb.

J. L. Carpenter, pres, gen mgr & coml mgr; Mona Carpenter, prog dir; J. R. Short, chief engr.

KRDG (Aug. 1956): 1230 kc; 250 w. 1347 Yuba St. Phone Chestnut 3-0343. Redding Broadcasting Co. (original owner).

Networks ABC, MBS. Rep Tracy Moore.

Howard N. Martineau, partner, mgr; Joe LaLonde, prod mgr; Lee Craig, coml mgr; Edith Martineau, prog dir; Jerry McGee, music dir.

KVCV (Sept. 1937): 600 kc; 1 kw, DA-1. P. O. Box 511. Phone Chestnut 3-1515. Golden Em-

pire Broadcasting Co. (acquired station 1939). Network CBS. Rep Avery-Knodel.

Mickey McClung, owner; Fred M. (Bud) Stuelpnagel, station mgr; H. E. (Pat) McCarty, coml mgr; Lyle Mathys, prog dir; Vince Lambert, prom mgr; Charles Castor, news dir; Russ Pope, chief engr.

KVIP (Dec. 19, 1957): 540 kc; 1 kw-D. P. O. Box 919. Phone Chestnut 1-1414. TWX RG-075. Shasta Broadcasting Corp. (original owner).

Rep Hollingbery.

George C. Fleharty, pres & gen mgr; Charles R. Hess, coml mgr; Gary Dailey, prom mgr; Lynn Olsen, chief engr.

KVIP-TV: Tv companion station of KVIP.

REDLANDS, San Bernardino County

KCAL (April 1954): 1410 kc; 1 kw-D. P. O. Box 390. Phone Pyramid 3-2358. Southwest Broadcasting Co. (original owner).

Rep Spanish Time Sales.

Specialty programs: Spanish, 91 hrs. wkly. Bernard Corren, pres; Franklin James, gen mgr.

KCAL-FM (not on air; target date, not announced): 96.7 mc; 1 kw. Same licensee and address as KCAL (above).

REDONDO BEACH, Los Angeles County

KAPP (FM) (July 1, 1960): 93.5 mc; 1 kw. 2159 Hawthorne Blvd. Phone Frontier 4-8929. South Bay Broadcasting Co. (original owner).

Wayne E. Smith, gen mgr.

REDWOOD CITY, San Mateo County

KCUF (FM) (not on air; target date unknown): 107.7 mc; 3.6 kw. Frank James (original owner).

RIDGECREST, Kern County

KRCK (1957): 1360 kc; 1 kw-D. 350 W. Ridgecrest Blvd. Phone 8-4061. Victor M. Farel (original owner).

Network Keystone. Rep J. M. Lucas.

Victor M. Farel, pres; Harry Nungester, gen mgr; Bill Valenteen, prog dir; Paul Byuss, chief engr.

KLOA (Dec. 11, 1956): 1240 kw; 250 w. P. O. Box 696. Phone 8-9211. Ridgecrest Broadcasting Co. (acquired station Nov. 15, 1960).

Rep: Torbet, Allen & Crane.

Israel Sinofsky, owner & chief engr; Arthur Sinofsky, coml mgr; J. Fowler, prog dir; Maralyn Sinofsky, prog mgr.

KLOA-FM (not on air; target date unknown): 105.5 mc; 380 w. Same licensee as KLOA (above).

RIVERSIDE, Riverside County

KACE (June 22, 1957): 1570 kc; 1 kw-D. DA. 7351 Lincoln Ave. Phone Overland 8-1570. KACE Radio Inc. (acquired station May 8, 1958).

Rep Walker-Rawalt; Harlan G. Oakes (Los Angeles & San Francisco).

Ray Lapica, pres & gen mgr; Jack Wiseley, prog dir & chief engr.

KACE-FM (1959): 92.7 mc; 1 kw. Same address and licensee as KACE (above).

KDUO (FM): 97.5 mc; 72 kw. 1680 N. Vine St., Hollywood, Calif., zone 28. Phone Hollywood 4-7497. Southeastern California Broadcasting Co.

KPLI (FM) (Feb. 27, 1959): 99.1 mc; 1.6 kw. 3639 8th St. Phone Overland 3-6200. Parker-Lee Inc. (original owner).

Dr. Leland Fuller, pres; Charles M. Ferguson, gen mgr, coml mgr & chief engr.

KPRO (1941): 1440 kc; 1 kw, 3401 Russell St. Phone Overland 6-0260. KPRO Inc. (acquired station 1961). See Southern Calif. Group in "Group Ownership."

Rep Pearson; Ira Laufer (Los Angeles).

Dave Taylor, gen mgr.

SACRAMENTO, Sacramento County

KCRA (April 1945): 1320 kc; 5 kw-D, 1 kw-N, DA-2, 310 10th St., zone 14. Phone Hickory

4-7300. TWX SC-10. KCRA Inc. (original owner). Network NBC. Rep Petry.

Robert E. Kelly, pres; Jon S. Kelly, gen mgr; Howard J. Smiley, asst gen mgr; Raymond J. Smith, station mgr; Tom Breen, news dir; W. Herbert Hartman, chief engr.

KCRA-FM (1947): 96.1 mc; 11 kw (CP for 82 kw). Same licensee and staff as KCRA (above). KCRA-TV Tv companion of KCRA-AM-FM.

KEBR (FM) (October 1958): 100.5 mc; 15 kw. P. O. Box 4112, zone 21. Phone Ivanhoe 3-8191. Family Stations Inc. (acquired station Jan. 1, 1960).

Harold Camping, pres; Richard Palmquist, gen mgr; Carl Avel, prog dir.

KFBK (1922): 1530 kc; 50 kw, DA-1. 21st & Q Sts., zone 4. Phone Gilbert 2-0476. TWX SC 244. McClatchy Newspapers (acquired station 1922). See McClatchy Stations in "Group Ownership." Also see "Newspaper Ownership."

Network CBS. Rep Raymer.

Eleanor McClatchy, pres; Frank M. Devaney, stn mgr; Art Williams, sls mgr; Ed Boyle, prog mgr; Tony Koester, news edit; Stan Sronce, chief engr.

KFBK-FM (1946): 92.5 mc; 1.9 kw (CP for 115 kw). Duplicates KFBK (above).

KGMS (1952): 1380 kc; 1 kw, DA-2. 1235 H St. Phone Gilbert 1-3133. KGMS Inc. (acquired station July 1, 1959). See Eilman-Morici Stations in "Group Ownership."

Rep Hollingbery.

A. C. Morici, pres; James P. Hensley, vp & gen mgr; Logan T. Waterman, chief engr.

KHIQ (FM) (Feb. 21, 1960): 105.1 mc; 17.3 kw. P. O. Box 9311. Phone Hickory 6-4222. Ericsson, Spaulding & Stilgenbauer (original owner).

Rep Albert Chance (San Francisco); Fine Music H-Fi Broadcasters (East).

James C. Hodges, gen mgr; Dick Claus, prog dir; Don Irwin, chief engr.

KJML (FM) (April 1, 1957): 106.5 mc; 2.7 kw. 2861 El Paseo Lane, zone 21. Phone Ivanhoe 3-2530. Town and Country Broadcasters Inc. (acquired station May 14, 1958).

Rep Walker Rawalt.

Specialty programs: German, ½ hr. wkly.

Louis Gerlinger, pres & gen mgr; James W. Crow, station mgr; Felton (Mac) Mailes, prog dir; William T. White, chief engr.

KRAK (1926): 1140 kc; 50 kw, DA-2. Hotel Senator. Phone Gilbert 1-6464. Golden Valley Broadcasting Co. (acquired station Jan. 20, 1960).

Rep Adam Young.

Manning Slater, pres & gen mgr; Bill Stewart, dir of operations; Jay Hoffer, station mgr; Wallace Thornton, prog dir; Ron Tomberlin, prom mgr; Donald Hughes, news dir; Robert LaRue, chief engr.

KRAK-FM (1929): 92.9 mc; 1.5 kw. Same address, licensee & staff as KRAK (above).

KROY (1937): 1240 kc; 250 w. (CP for 1 kw-D, 250 w-N). 1010 11th St., zone 14. Phone Gilbert 3-2525. John T. Carey Inc. (acquired station July 8, 1959). See Lincoln Dellar Stations in "Group Ownership."

Rep Venard, Rintoul, McConnell (East); Feltis (Northwest); Torbet, Allen & Crane (West).

Lincoln Dellar, pres; William Weaver, gen mgr; Ron Lyons, prog dir; William Overhauser, chief engr.

KSFM (FM) (Oct. 2, 1959): 96.9 mc; 6.4 kw. P. O. Box 4306, zone 21. Phone Ivanhoe 3-2969. KSFM Inc. (acquired station Jan 11, 1961).

Rep Western Fm Sales.

Bill Wentworth, pres & prom mgr; John Paul, gen mgr; Vernie B. Dakan, prog dir; Bob Stefan, chief engr.

KXOA (Aug. 1, 1945): 1470 kc; 5 kw-D, 1 kw-N, DA-2. P. O. Box 3094, zone 15. Phone Wabash 5-2717. TWX SC 194U. Cal-Val Radio Inc. (acquired station Feb. 1, 1958).

Rep McGavren.
Riley R. Gibson, pres; Howard J. Haman, vp & gen mgr; C. Ross McCarthy, coml mgr; Jack J. Lawson, prog dir; Maurice Hill, chief engr.

KCNW (FM) (June 10, 1947): 107.9 mc; 12.5 kw. Duplicates KXOA (above).

KXRQ (FM) (Nov. 1, 1959): 98.5 mc; 3.5 kw (CP for 35 kw). P. O. Box 699, zone 3. Phone Gilbert 3-1003. Dale W. Flewelling (original owner).

Dale W. Flewelling, pres & gen mgr; Pete Watts, coml mgr; Paul Thompson, prog dir; Darrell Forney, prom mgr; Harry C. Ammon, chief engr.

SALINAS, Monterey County

KDON (1935): 1460 kc; 5 kw, DA-1. 933 N. Main St. Phone Harrison 2-6464. KDON Inc. (acquired station (Nov. 18, 1960).

Rep Eastman.

John B. Rushmer, pres & gen mgr; Dick Holt, coml mgr; Norman Nesbitt, news dir; James Parrish, chief engr.

KSBW (1947): 1380 kc; 5 kw, DA-2. P. O. Box 1651. Phone Harrison 2-7484. TWX ZL 89. Salinas Valley Broadcasting Corp (original owner). See John C. Cohan Stations in "Group Ownership."

Network ABC. Rep H-R Representatives.

Specialty programs: Spanish, 10½ hrs; French, 2 hrs.; Portuguese, 2 hrs., each wkly.

John C. Cohan, pres & gen mgr; Dick Logan, station mgr; Keith Brydan, prog dir; Don Theobald, prom mgr; Mark St. John, news dir; Willard Hargan, chief engr.

KSBW-FM (1960): 102.5 mc; 18.5 kw. Same address and licensee as KSBW (above).

William Cornell, gen mgr.

KSBW-TV: Tv companion of KSBW-AM-FM.

SAN BERNARDINO, San Bernardino County

KCKC (Oct. 15, 1947): 1350 kc; 500 w, DA-N. P. O. Box 269. Phone Turner 8-0245. MVW Radio Corp. (acquired station Aug. 1, 1958).

Network ABC. Rep Weed Radio; Sandeberg-Gates.

Raymond T. McKenzie, pres & gen mgr; Clair A. Weidenaar, vp & prom dir; Dave C. Evans, sec & prog dir; Donald E. Wilson, treas & business mgr; Floyd Hall, chief engr.

KCRS (FM) (not on air; target date unknown): 95.1 mc; 11.5 kw. Telemusic Co.

KFMW (FM) (June 15, 1959): 99.9 mc; 31 kw. P. O. Box 734. Phone Turner 9-9901. Rogan Jones (acquired station May 1960). See International Good Music Stations in "Group Ownership."

KFXM (1929): 590 kc; 1 kw, DA-2. 512 Fifth St. Phone Turner 9-3636. KFXM Broadcasting Co. (acquired station October 1956). See Tullis-Hearne Stations in "Group Ownership."

Rep Eastman.

Howard L. Tullis, pres; Norman Keats, gen mgr; Robert Bunnell, coml mgr; Roy L. Cordell, prog dir; Dale Ware, news dir; Lyle Kilgore, chief engr.

KITO (1947): 1290 kc; 5 kw, DA-2. P. O. Box 889. Phone Glenview 8-8183. Radio Assoc. Inc. (acquired station July 26, 1959). See Kenyon Brown Stations in "Group Ownership."

Network MBS. Rep Venard, Rintoul & McConnell; Torbet, Allen & Crane.

Tom Papich, gen mgr.

KRNO (August 1947): 1240 kc; 250 w. (CP for 1 kw-D, 250 w-N). P. O. Box 129. Phone Turner 8-0771. KRNO Inc. (acquired station August 1959).

Rep Bolling.

Specialty programs: Spanish, 6 hrs; Greek, 1 hr, wkly.

John T. Staples, gen mgr; Lee Batch, coml mgr; Frank Russell, prog dir; James Hamblin, news dir; Rudolph Rodriguez, chief engr.

***KVCR (FM)** (1953): 91.9 mc 770 w. 701 S.

Mt. Vernon Ave. Phone Turner 8-0238. San Bernardino Valley College (original owner).

William D. Britton, gen mgr; Paul W. Ramsey, prog dir; Jim R. Blum, news dir; Jay Cox, chief engr.

SAN DIEGO, San Diego County

KBBW (FM) (target date Oct. 1, 1961): 102.5 mc; 38 kw. 558 S. Hope St., Los Angeles 17, Calif. Bible Institute of Los Angeles Inc. (original owner).

Dr. Samuel H. Sutherland, pres; Phil Butler, gen mgr; Dave Shivley, chief engr.

KCBQ (1946): 1170 kc; 50 kw-D, 5 kw-N, DA-2. P. O. Box 1629. Phone Belmont 2-7161. KCBQ Inc. (acquired station 1955). See Bartell Family Radio Group in "Group Ownership."

Rep Blair.

Lee Bartell, pres, & mgng dir; James Neill, prog dir; Morris Jones, chief engr.

***KEBS (FM)** (Sept 12, 1960): 89.5 mc; 780 w. San Diego State College, zone 15. Phone Juniper 2-4411, ext 255. San Diego State College (original owner.)

Dr. Malcolm A. Love, pres; Kenneth K. Jones Jr., gen mgr; Frank W. Norwood, prog dir; Robert E. Lee, prod mgr; Arthur C. Wimer, news dir; Miss Elaine Heck, operations mgr; John C. Merino, chief engr.

KFMB (1941): 540 kc; 5 kw, DA-N. 1405 Fifth Ave., zone 1. Phone Belmont 2-2114. TWX 6276. Marietta Broadcasting Inc. (acquired station Aug. 21, 1958). See Transcontinent Stations in "Group Ownership."

Network CBS. Rep Petry.

David C. Moore, pres; George Whitney, vp & gen mgr; Jack Keiner, station mgr; Virgil Clemons, coml mgr; Don Ross, prog dir; Parker H. Jackson, prom mgr; Merritt Hadley, news dir; Charles Abel, chief engr.

KFMB-FM (Sept. 21, 1959): 100.7 mc; 18.5 kw. Same address and licensee as KFMB (above).

KFMB-TV: Tv companion of KFMB-AM-FM.

KFMX (FM) (1961): 96.5 mc; 30 kw. 122 S. Robertson Blvd., Los Angeles, zone 48. Phone Bradshaw 2-8281. Sherrill C. Corwin (original owner).

Sherrill C. Corwin, owner; Tom Baxter, gen mgr; R. A. Jeu Devine, chief engr.

KOGO (1925): 600 kc; 5 kw, DA-1. P. O. Box 628. Phone Congress 2-2421. TWX SD 6290. KFSD Inc. (acquired station Jan. 1, 1955). See Post-Newsweek Stations and Springfield Television Stations in "Group Ownership." Also see "Newspaper Ownership."

Network NBC. Rep Katz.

James C. Rogers, pres; William E. Goetze, exec vp & gen mgr; Ray Baker, sales dir; Dick Roberts, prog & news dir; Kenneth N. McClure, prom mgr; LeRoy Bellwood, chief engr.

KFSD (FM) (1956): 94.1 mc; 100 kw. Same address and licensee as KOGO (above).

Rep QXR Network.

KOGO-TV: Tv companion of KOGO, KFSD (FM).

KGB (July 14, 1922): 1360 kc; 1 kw (CP for 5 kw-D, 1 kw-N). P. O. Box 2088, zone 12. Phone 7-2201. TWX SD 6425. KGB Inc. (acquired station Aug. 1, 1954).

Network ABC. Rep H-R Representatives.

Marion R. Harris, pres & gen mgr; Robert S. Regan, vp, station mgr & prog dir; Herbert H. Wixson, sales mgr; Joe Harris, prom mgr; Jim Brown, news dir; C. N. Duncan, chief engr.

KGB-FM (May 11, 1959): 101.5 mc; 37 kw (CP for 80 kw).

Same address, licensee and staff as KGB (above).

KITT (FM) (1954): 105.3 mc; 56 kw (CP for 60 kw). U. S. Grant Hotel, zone 1. Phone Belmont 2-0144. Freddot Ltd. (original owner).

Rep Adam Young.

Fred & Dorothy Rabell, co-owners; Ted Beebe, coml mgr; Bill Lemmer, prog dir; Darlene Love, prom mgr; E. F. Ehlers, chief engr.

KJLM (FM) (Feb. 4, 1960): 98.1 mc; 4.5 kw. 6907 Melrose Ave., Los Angeles, 38. Phone Webster 6-7225. E. Edward Jacobson (original owner).

Rep Good Music Broadcasters.

E. Edward Jacobson, pres; Hal Harrison, prom mgr; Leon Samberg, gen mgr & chief engr; Don Odum, coml mgr & prog dir.

KLRO (FM) (March 6, 1960): 94.9 mc; 7.5 kw. 823 U. S. Grant Hotel, zone 12. Phone Belmont 4-4181. Multi Casting Corp. (original owner).

Rep Western Fm.

E. F. Weerts, pres & treas; A. L. Herzog, exec vp & secy; J. Nesler, station mgr.

KPRI (FM) (June 26, 1960): 106.5 mc; 24.5 kw. 2850 Fifth Ave., zone 1. Phone Cypress 7-3581. Radio KPRI Inc. (original owner).

Lawrence Shushan, pres & gen mgr; Glen Boyd, prog dir; Judy Rey, prom mgr; Sam Costello, news dir.

KSDO (October 1947): 1130 kc; 5 kw-D, 1 kw-N. DA-2. U. S. National Bank Bldg., zone 1. Phone Belmont 2-2041. Gordon Bcstg. of San Diego Inc. (acquired station July 23, 1959).

Sherwood R. Gordon, pres; Joseph Miller, gen mgr; Richard Venturino, prog dir; Otto Miller, news dir; Vern Milton, chief engr.

***KSDS (FM)** (September 1952): 88.3 mc; 375 w. 1425 Russ Blvd., zone 2. Phone Belmont 4-1062. San Diego Unified School District (original owner).

Charles H. Parker, gen mgr & chief engr; Paul A. Roman, radio arts instructor & prog dir.

KSEA (FM) (not on air; target date, not announced): 97.3 mc; 27.5 kw. Suite 1007. 6399 Wilshire Blvd., Los Angeles. Seaboard Broadcasting Co.

KSON (1947): 1240 kc; 250 w. U. S. Grant Hotel, zone 1. Phone Belmont 3-3131. Broadmoor Broadcasting Corp. (acquired station June 1959). See Kenyon Brown Stations in "Group Ownership."

Rep Hollingsbery.

Jeff York, gen mgr; Blaine Cornwell, prog dir; Jack Rabell, chief engr.

KTSD (FM) (not on air; target date unknown): 103.7 mc; 72 kw. International Good Music Inc. (original owner).

SAN FERNANDO, Los Angeles County

KGIL (October 1947): 1260 kc; 5 kw-D, 1 kw-N, DA-2. 13325 Van Nuys Blvd., Pacoima. Phone Triangle 7-3467. Pierce Brooks Broadcasting Corp. (acquired station July 1960). See Buckley-Jaeger Stations in "Group Ownership."

Rep Eastman.

Richard D. Buckley, majority owner; Norman Boggs, pres & gen mgr.

KSFV (FM) (not on air; target date, not announced): 106.3 mc; 1 kw. 4433 Berganio Drive, Encino, Calif. San Fernando Broadcasting Co. Maurice Gresham, partner; Joseph Arnoff, partner.

KVFM (FM) (Nov. 14, 1958): 94.3 mc; 860 w. 211 S. Brand Blvd. Phone Empire 1-7167. Spectra Broadcasting Inc. (acquired station May 25, 1961).

Jerry Lewis, board chmn; Margaret L. Palmer, pres; Verne Vang, treas; Donald Pedretti, vp & chief engr; Jim Howard, sales mgr.

SAN FRANCISCO, San Francisco County

KABL (see Oakland).

KAFE (FM) (July 17, 1958): 98.1 mc; 100 kw. 3325 Fillmore St. Phone Walnut 2-0110. Hal Cox Co. (acquired station May 28, 1959).

Network QXR.

Specialty programs: French.

Hal Cox, pres; Ward Gleen, gen mgr & prog dir; Sam Page, coml mgr; Ray Cartmell, prog dir; John George, prom mgr & chief engr.

Radio Stations CONTINUED

CALIFORNIA CONTINUED

*KALW (FM) (1940): 91.7 mc; 3.3 kw. 21st & Harrison Sts., zone 10 Phone Atwater 2-9341. San Francisco Unified School District (original owner).

K. L. Dragoo, prog dir; Kenneth M. Nielsen, chief engr.

KBAY-FM (Feb. 4, 1960): 104.5 mc; 29 kw, 538 Pacific. Phone: Yukon 1-0987. International Good Music Inc. (acquired station 1961). See International Good Music Stations in "Group Ownership."

KBCO (FM) (Dec. 28, 1959): 105.3 mc; 50 kw. Mt. Sutro Section, zone 14. Phone Montrose 1-2080. Bay Fm Broadcasters Inc. (original owner).

Specialty programs: Chinese, 9 hrs. wkly. Evan Wilson, pres; Orville C. Schumacher, gen mgr.

KCBS (April 3, 1909): 740 kc; 50 kw, DA-2. Sheraton-Palace, zone 5. Phone Yukon 2-7000. Columbia Broadcasting System (acquired station Feb. 16, 1949). See CBS-Owned Stations in "Group Ownership."

Network CBS, CPRN. Rep CBS Radio Spot Sales.

Arthur Hull Hayes, pres; Jules Dundes, gen mgr & CBS vp; Seymour Whitelaw, sales mgr; Robert Harris adv & sales prom mgr; Malcolm Morehouse, controller; H. S. (Hank) Basayne, prog dir; Donald Mozley, news & public affairs dir; Alan Cormack, chief engr.

KCBS-FM (Feb 1, 1948): 98.9 mc; 35 kw. Duplicates KCBS (above).

KDFC (FM) (1947): 102.1 mc; 33 kw. Programming, address, licensee and staff same as KIBE Palo Alto, Calif.

KEAR (FM) (1947): 97.3 mc; 82 kw. 2728 San Bruno Ave., zone 24. Phone Delaware 3-3500. Family Stations Inc. (acquired station Feb. 4, 1959).

Harold Camping, pres; Dick Palmquist, gen mgr; Herb Wells, prog dir; Howard Bollenbach, chief engr.

KEWB (see Oakland).

KFAX (1926): 1100 kc; 1 kw. (CP for 50 kw-D, 1 kw-N, DA-D, L-KYW). 1470 Pine St., zone 9. Phone Ordway 3-4149. Argonaut Broadcasting Co. (acquired station May 13, 1960).

Rep Hollingbery.

A. J. Krisik, pres & gen mgr; John F. Bayliss, stn mgr; L. Ray Rhodes, coml mgr; Roger Roberts, chief engr.

KFRC (September 1924): 610 kc; 5 kw. 415 Bush St., zone 8. Phone Yukon 2-9200. TWX SF 442. RKO General Inc. (acquired station 1949). See RKO General Stations in "Group Ownership."

Rep: RKO General National Sales.

Thomas F. O'Neil, pres; Jack Thayer, vp; Richard R. Nason, gen mgr; William E. Nichols, coml mgr; Mel Venter, prog dir; Robert (Dink) Templeton, prom dir; Cliff Engle, news dir; Ernest Underwood, chief engr.

KFRC-FM (not on air; target date not announced): 106.1 mc; 69 kw. Same address and licensee as KFRC (above).

KGO (1924): 810 kc; 50 kw, DA-1, 277 Golden Gate Ave., zone 2. Phone: Underhill 3-0077. TWX SF147. American Broadcasting-Paramount Theatres Inc. (acquired station 1944). See ABC-Owned Stations in "Group Ownership."

Network ABC. Rep Blair.

Leonard Goldenson, pres; Elmer O. Wayne, gen mgr; Del E. Gore, gen sales mgr; Edward Smith, prog dir; Harry N. Jacobs, chief engr.

KGO-FM (1947): 103.7 mc; 23.6 kw. Duplicates KGO (above).

KGO-TV: Tv companion of KGO-AM-FM.

KHIP (FM) (Dec. 10, 1959): 106.9 mc; 40 kw. 505 Geary, zone 2. Phone Prospect 6-9211. Franklin Mieuli (original owner).

Rep Walker-Rawalt.

Franklin Mieuli, pres; Monty Bancroft, gen mgr & chief engr; Robert Blum, coml mgr; Marty Martin, prog dir.

KNBC (April 8, 1922): 680 kc; 50 kw. 420 Taylor St., zone 2. Phone Graystone 4-8700. TWX 969. National Broadcasting Co. (acquired station July 1, 1932). See NBC-Owned Stations in "Group Ownership."

Network NBC. Rep NBC Spot Sales.

William B. Decker, gen mgr; Richard H. Gravett Jr., coml mgr; Jack R. Wagner, prog dir; Jane Morrison, prom mgr; William C. Roddy, news dir; Curtis D. Peck, mgr technical operations.

KNBC-FM (June 1, 1955): 99.7 mc; 45 kw. Duplicates KNBC (above).

KPEN (FM) (Oct. 27, 1957): 101.3 mc; 46 kw. 1231 Market St. Phone Klondike 2-1013. Pacific FM (original owner).

Rep Fine Music Broadcasters.

James Gabbert & Gary Gielow, co-gen mgrs; Wallace Brazeal, coml mgr; Wayne Jordan, prog dir; John Wickett, prom mgr; Sylvia Gray, women's dir; James Gabbert, chief engr.

KQBY (1946): 1550 kc; 10 kw, DA-2. 340 Mason St., zone 2. Phone Yukon 2-9771. Gordon Broadcasting of San Francisco Inc. (acquired station August 1960). (off the air pending approval by FCC of proposed sale.) Sherwood R. Gordon, pres.

KQBY-FM (June 1, 1960): 95.7 mc; 10.5 kw. Same address and licensee as KQBY (above).

KRON-FM (Feb. 16, 1959): 96.5 mc; 13.4 kw (CP for 28.5 kw). 929 Mission St., zone 19. Phone Garfield 1-1100. TWX SF 283. Chronicle Publishing Co. See "Newspaper Ownership."

KRON-TV: Tv companion of KRON-FM.

KSAN (June 7, 1922): 1450 kc; 250 w. 1111 Market St., zone 3. Phone Market 1-8171. Golden Gate Broadcasting Corp. (acquired station June 13, 1939).

Rep Bob Dore (N.Y. & Chicago); Sandeberg-Gates (L.A.); Wagner (Seattle); Dora Clayton (Atlanta).

Specialty Programs: Negro, 100%.

Norwood J. Patterson, pres & gen mgr; J. Walter Carroll, stn mgr; Martin L. Dinkins, coml mgr; Jim Randolph, prog dir; Dawn Patterson, prom mgr; Herb Campbell, news dir; Roger Skelton, chief engr.

KSAN-TV: Tv companion of KSAN.

KSAY (1958): 1010 kc; 10 kw-D, DA-D. 1550 California St., zone 9. Phone Prospect 6-6337. KSAY Broadcasting Co.

Grant Wrathall, pres & chief engr; Stanley G. Breyer, vp in charge of sales; Clair G. Halverson, gen mgr; Hal H. Hoffman, sls mgr.

KSFO (1925): 560 kc; 5 kw-D, 1 kw-N. 950 California St., zone 8. Phone Yukon 2-5500. TWX 1385. Golden West Broadcasters (acquired station August 1956). See Gene Autry Stations in "Group Ownership." Also see "Newspaper Ownership."

Rep AM Radio Sales.

Gene Autry, chmn of board; Robert O. Reynolds, pres; William D. Shaw, vp & gen mgr; James Brown Jr., sales mgr; Hugh Heller, prog dir; Louise Jorjorian, prom & pub mgr; Chet Casselman, news dir; Harry Bartolomei, chief engr.

KSFR (FM) (March 12, 1958): 94.9 mc; 9.5 kw. (CP for 35 kw). 10 Claude Lane, zone 8. Phone Yukon 6-2824. KSFR Inc. (original owner). Rep Good Music Broadcasters.

H. Levitt, pres, gen & coml mgr; Bill Agee,

prog dir; Chuck Schultz, prom mgr; Bill Walsh, chief engr.

*KSFJ (FM) (not on air; target date unknown): 90-1 mc; 1.4 kw. U. of San Francisco (original owner).

KYA (1926): 1260 kc; 5 kw-D, 1 kw-N. Number One Nob Hill Circle. Phone Douglas 2-2536. Golden State Broadcasters Inc. (acquired station May 1958). See Bartell Family Group Stations in "Group Ownership."

Rep Adam Young.

Lee Bartell, pres; Gerald A. Bartell, vp; Morton J. Wagner, gen mgr; James Jordan coml mgr; Les Stein, prog dir; Dan Martin, prom mgr; Mark Adams, news dir; Paul Beck, chief engr; Kenneth Leslie, loc sls coordinator.

KYA-FM (January 1959): 93.3 mc; 15 kw. Duplicates KYA (above).

SAN GABRIEL, Los Angeles County

KALI (1950): 1430 kc; 5 kw. DA-2. 758 E. Colorado Blvd., Pasadena, Calif. Phone Murray 1-0171. Tele Broadcasters of California Inc. (acquired station February 1957). See Tele-Broadcasters Inc. stations in "Group Ownership."

Rep Pearson.

Specialty programs: Spanish.

H. Scott Kilgore, pres; James Coyle, gen mgr.

SAN JOSE, Santa Clara County

KEEN (June 21, 1947): 1370 kc; 5 kw-D, 1 kw-N, DA-2. Hotel De Anza, zone 13. Phone Cypress 4-0344. United Broadcasting Co. (original owner). Rep Hollingbery.

George M. Mardikian, pres; Floyd Farr, vp & gen mgr; George D. Snell, prog dir & chief engr.

KEEN-FM (not on air; target date unknown): 100.3 mc; 16.5 kw. Will duplicate KEEN (above).

KLIV (1946): 1590 kc; 1 kw-D, 500 w-N, DA-N. (CP for 5 kw-D, 500 w-N, DA-N). P. O. Box 995. Phone Cypress 3-8030. TWX SJ 62. Cal-Radio Inc. (acquired station June 1, 1960).

Rep McGavren; Clarke Brown.

Riley R. Gibson, pres & gen mgr; Douglas Walker, station mgr & coml mgr; Robert Holmes, prog dir; Charles Leech, prom mgr; Dean Webber, news dir; Maurice Hill, chief engr.

KLOK (Oct. 13, 1946): 1170 kc; 10 kw-D, 1 kw-N, DA-2. Route 3, Box 327-B. Phone Clayburn 1-5170. Radio KLOK Inc. (original owner).

Reps National Time Sales; Ochs (Atlanta); Pickens (San Francisco); Oakes (Los Angeles).

Specialty Programs Portuguese 13 hrs; Japanese, 6¼ hrs; Yugoslav, 1 hr; Scandanavian, 1 hr; German, 1 hr; Italian, 1½ hrs; Polish, ½ hr; Spanish, 53¼ hrs; Greek, 3½ hrs; Philippine, ½ hr; Russian, ½ hr; English, 26¼ hrs; Chinese, 11½ hrs, all wkly.

E. L. Barker, pres; R. E. Ryan, gen mgr; Ruth P. Fish, prog dir; Terry Lloyd, chief engr.

KRPM (FM) (July 1, 1959): 98.5 mc; 3.3 kw. 42 W. San Carlos St., zone 13. Phone Cypress 3-1139. Audio House Inc. (original owner).

Edward W. Meele, pres & gen mgr; Marvin Turl, com l mgr; Ronald Graves, prog dir.

KSJO-FM (December 1946): 92.3 mc; 1.4 kw. Patrick H. Peabody. See "Newspaper Ownership."

KKRX (June 24, 1948): 1500 kc; 1 kw, DA-1 (CP for 5 kw-D, 1 kw-N, DA-2). P. O. Box 167, zone 3. Phone Cypress 2-5080. San Jose Broadcasting Co. (original owner).

Rep Torbet, Allen & Crane (San Francisco & Los Angeles); Venard, Rintoul & McConnell.

Joe E. Levitt, pres & gen mgr; Robert G. Campbell, coml mgr; Frank G. Kilpatrick; operations mgr; Robert W. Donnelly, prog dir; M. F. Rivas, prom mgr; LeRoy Kopp Jr; news dir; Herman R. Stalberg, chief engr.

SAN LUIS OBISPO, San Luis Obispo County

KATY (Dec. 13, 1949): 1340 kc; 250 w. (CP for 1 kw-D, 250 w-N). P. O. Box 700. Phone Liberty 3-1340. **KATY**, Sweetheart of San Luis Obispo Inc. (acquired station Nov. 1952).

Rep Meeker.

Maynard F. Marquardt, pres, gen mgr & coml mgr; Glenn O. Porter, vp, operations mgr & chief engr.

KATY-FM (December 1959): 96.1 mc; 3.8 kw. Duplicates **KATY** (above) part time.

KCJH (not on air; target date not announced): 1280 kc; 500 w-D. 71 N. Broad St. Phone Liberty 3-2439. Radio Station **KCJH** (original owner). Christina M. Jacobson, pres; Leslie H. Hacker, gen mgr.

KSLY (Feb. 10, 1960): 1400 kc; 250 w. 1214 Higuera St., zone 1. Phone Liberty 3-9400. Berry Broadcasters Inc. (acquired station 1961).

Rep Sandeberg-Gates.

KVEC (May 1937): 920 kc; 1 kw-D, 500 w-N. P. O. Box 787. Phone Liberty 3-8830. John C. Cohan (acquired station 1956). See John C. Cohan Stations in "Group Ownership."

Network ABC. Rep H-R Representatives. John C. Cohan, owner; Bob Brown, gen & coml mgr; Daryl Kruse, prog dir; Russ James, news dir; Don Gilmour, chief engr.

KVEC-FM (not on air; granted June 8, 1960): 93.3 mc; 30 kw. Same licensee as **KVEC** (above).

KSBY-TV: Tv companion of **KVEC-AM-FM**.

SAN MATEO, San Mateo County

***KCSM** (FM) (not on air; target date unknown). 90.9 mc; 275 w. San Mateo Junior College District.

KOFY (1946): 1050 kc; 1 kw-D. 212 Hillside Mall. Phone Fireside 5-9030. Intercontinental Radio Inc. (acquired station September 1956). See Tele-Broadcasters Stations in "Group Ownership."

Rep Forjoe.

Frank Oxarart, pres; John McRae, executive vp & gen mgr; William Bell, coml mgr; Jack Carnegie, program dir.

SAN RAFAEL, Marin County

KTIM (May 1947): 1510 kc; 1 kw-D. 1040 B St. Phone Glenwood 6-1510. Marin Broadcasting Co. (original owner). See "Newspaper Ownership."

Rep Best.

Roy A. Brown, pres; Hugh Turner, vp, gen mgr & chief engr; Chuck Pendleton, coml mgr; William Thompson, prog dir; Karl Barron, news dir.

KTIM-FM (not on air—target date unknown): 100.9 mc; 870 w. Same licensee as **KTIM** (above).

SANTA ANA, Orange County

KFIL (FM) (Feb. 6, 1960): 106.3 mc; 925 w. 13922 Tustin Ave., Suite "F." Phone Kimberly 2-9094. Gus S. Malpee (original owner).

Gus S. Malpee, pres, gen mgr & chief engr; Ron Cameron, vp; Dick Courtenay, prog & prom mgr; Clyde Besner, news dir.

KWIZ (November 1926): 1480 kc; 1 kw, DA-N. (CP for 5 kw-D, 1 kw-N, DA-2). 105 East Fifth St. Phone Kimberly 7-5581. Voice of the Orange Empire Inc. (acquired station 1932).

Rep Meeker.

Specialty programs: Spanish, 10 hrs., wkly. Ernest L. Spencer, pres & gen mgr; George A. Allen Jr., sales mgr; Doug Fleming, national sales mgr; Ed Nix, prog dir; Robert Cantu, news dir; Jim Blaine chief engr.

KWIZ-FM (1947): 96.7 mc; 1 kw. Same address, licensee & staff as **KWIZ**.

SANTA BARBARA, Santa Barbara County

KACL (not on air, target date unknown): 1290 kc; 500 w-D. Riviera Broadcasting Co.

KDB (April 1, 1926): 1490 kc; 250 w. 1050 Arilla de Mar. Phone Woodland 4131. **KDB** Broadcasting Co. (acquired station 1956).

Rep Sandeberg-Gates. L. Menard, gen partner & gen mgr; Dick Johnston, chief engr.

KDB-FM (Oct. 14, 1960): 93.7 mc; 5 kw. Duplicates **KDB** (above).

KGUD (not on air; target date, not announced). 990 kc; 1 kw-D, DA-D. 122 S. Robertson Blvd., Los Angeles, zone 48. Phone Bradshaw 2-8281. Sherrill C. Corwin (original owner).

Sherrill C. Corwin, pres; Tom Baxter, gen mgr; R. A. Jeu Devine, chief engr.

KGUD-FM (not on air; target date not announced): 107.9 mc; 31 kw. Same licensee as **KGUD** (above).

KIST (1946): 1340 kc; 250 w. (CP for 1 kw-D, 250 w-N). 735 State St. Phone Woodland 6-3981. Western States Radio (acquired station Aug. 1, 1958).

Rep Hollingbery.

J. J. Wardlaw, pres & gen mgr; Bob Jones, station mgr; Bob Olson, prog dir; John Collins, news dir; Ray Kubly, chief engr.

KMUZ (FM) (April 18, 1961): 103.3 mc; 105 kw. 4050 State St. Phone Woodland 7-5680. Tri Counties Broadcasting Co. (original owner).

William H. Buckley, pres; Lloyd Jones, chief engr.

KRCW (FM) (Sept. 1, 1957): 97.5 mc; 17.5 kw. 818 State St. Phone Woodland 5-0800. Channel Broadcasting Inc. (original owner).

Rep Walker-Rawalt.

Dorothy A. Warren, pres; Cameron A. Warren, vp & gen mgr; Roger L. Hagadone, sales mgr; Roger A. Clarke, prog dir; Thomas A. McManus, news dir; Darrell E. Comstock, acting chief engr.

KTMS (October 1937): 1250 kc; 1 kw, DA-1. News-Press Bldg., DeLaGuerra Plaza. Phone Woodland 3911. TWX ZB 8973. News-Press Publishing Co. (original owner). See "Newspaper Ownership."

Network ABC; NBC. Rep Raymer.

Specialty programs: Italian, 1 hr.; Spanish, 1½ hrs; both wkly.

Thomas M. Storke, pres; C. A. Storke, vp; Joseph W. Benes, gen mgr, coml mgr & prog dir; Ford Warner, prog mgr & news dir; John Clowes, chief engr; Murray Phillips, farm dir.

SANTA CRUZ, Santa Cruz County

KSCO (September 1947): 1080 kc; 1 kw-D, 500 w-N. DA-N. P. O. Box 1080. Phone Greenwood 5-1080. Radio Santa Cruz (original owner). See "Newspaper Ownership."

Charles V. Berlin, managing partner & chief engr; Gloria J. Lorenzo, news dir.

KSCO-FM (Sept 1, 1961). 99.1 mc; 24 kw. Same licensee as **KSCO** (above).

SANTA MARIA, Santa Barbara County

KCOY (1956): 1440 kc; 1kw, DA-N. P. O. Box 166. Phone Walnut 5-2644. Arenze Broadcasters (acquired station May 16, 1955).

Rep Torbet, Allen & Crane.

James H. Ranger, pres & gen mgr; Ed J. Zuchelli, coml mgr; Ed Mack, prog dir, prom mgr & news dir; Fred Ray, chief engr.

KEYM-FM (1958): 99.1 mc; 3.2 kw. 114 W. Church St. Walnut 5-5602. Santa Maria Broadcasting Co.

Rep FM Unlimited.

Frank J. Nesmith, partner, gen mgr & chief engr; Robert E. Bonson, sales mgr; Loren Power, prog dir.

KSEE (not on air; target date unknown): 1480 kc; 1 kw-D. Cal-Coast Broadcasters.

KSMA (1945): 1240 kc; 250 w. P. O. Box 736. Phone Walnut 5-2582. James M. Hagerman and John L. Groom (acquired station April 1, 1951).

Rep Sandeberg-Gates. John I. Groom, James M. Hagerman, co-mgrs; Henry J. Neiggeman, coml mgr; Gilbert Boucher, prog dir; Dean Cull, chief engr.

KSMA-FM (1960): 102.5 mc; 27 kw. Duplicates **KSMA** (above).

SANTA MONICA, Los Angeles County

***KCRW** (FM) (Jan. 10, 1946): 89.9 mc; 400 w. 1815 Pearl St. Phone Exbrook 9-7711. Santa Monica Unified School District (original owner). Dr. Goodwill, pres; Earl Dible, prom mgr; Hillis M. Brown, chief engr.

KDAY (1947): 1580 kc; 50 kw-D, DA-D. 1549 Vine St., Hollywood 28. Phone Hollywood 1-9981. Radio California Inc. (acquired station November 1959).

Rep Hollingbery.

John D. Keating, pres; Mel Leeds, gen mgr; George Gilbreth, coml mgr; Gary Palant, prom mgr; Mark Ford, news dir; Robert Dye, chief engr.

KSRF (FM) (Dec. 22, 1960): 103.1 mc; 1 kw. Pacific-Ocean Park. Exbrook 9-9265. Santa Monica Broadcasting Co.

George A. Brown, gen mgr.

SANTA PAULA, Ventura County

KSPA (1948): 1400 kc; 250 w. 110 Middle Road. Phone Jackson 5-6333. Frank James & Christie Palmer James (acquired station Jan. 1, 1957).

Specialty programs: Spanish, 118 hrs wkly. Franklin James, gen mgr.

SANTA ROSA, Sonoma County

KHUM (FM) (not on air; target date unknown): 1580 kc; 50 kw-D. Bay Area Electronic Assoc. (original owner).

KJAX (Dec. 7, 1958): 1150 kc; 5 kw-D. 500 w-N. DA-2. Hotel Santa Rosa. Phone Liberty 5-9060. **KJAX** Inc. (acquired station 1961).

John K. Withers, pres.

KSR0 (May 1937): 1350 kc; 1 kw, DA-1. (CP for 5 kw, DA-N). P. O. Box 1597. Phone Liberty 5-3313. Finley Broadcasting Co. (original owner). See "Newspaper Ownership."

Rep Hollingbery.

Mrs. E. L. Finley, pres; Frank McLaurin, gen mgr; Dan Galvin, coml mgr; Merle Ross, prog dir; Larry Hannon, prom mgr; Fred Allen, news dir; Hilmar Cann, chief engr.

KVRE (target date Dec. 1, 1961): 1460 kc; 1 kw-D, DA-D. 2121 Grace Drive. Santa Rosa Broadcasting Inc. (original owner).

Thomas L. Brennan, pres.

SIERRA MADRE, Los Angeles County

KMAX (FM) (not on air; granted June 8, 1960): 107.1 mc; 850 w. Sierra Madre Broadcasting Co.

SONORA, Tuolumne County

KVML (1948): 1450 kc; 250 w. P. O. Box 967. Phone Jefferson 2-7426. Sonora Broadcasting Co. (acquired station April 1, 1960).

Network Keystone. Rep Webb. Ralph P. Bowen, gen mgr, prog dir & chief engr; Raymond Cawein, coml mgr.

STOCKTON, San Joaquin County

***KCVN** (FM) (1947): 91.3 mc; 3.4 kw. U. of the Pacific. Phone Howard 4-0129. U. of the Pacific (original owner).

Dr. John Dennis, dir of broadcasting; Rod C. Rigg, instructor & chief engr.

KJOY (1947): 1280 kc; 1 kw, DA-N. 110 N. Eldorado St. Phone Howard 6-2804. Joseph Gamble Stations Inc. (acquired station October 1953).

Specialty programs: Spanish, 7 hrs wkly. Rep McGavren.

Radio Stations CONTINUED

CALIFORNIA CONTINUED

KJOY Continued

Joseph E. Gamble, pres; Ort J. Lofthus, gen mgr; Jack Blake, coml mgr; Alan Oak, prog dir; Ron Reynolds, prom mgr; Spencer Tyler, news dir; Jim Tracewell, chief engr.

KSTN (November 1949): 1420 kc; 5 kw-D, 1 kw-N. DA-2, 2171 Ralph Ave., zone 6. Phone Howard 4-7338. San Joaquin Broadcasting Co. (original owner).

Rep Hollingbery.
Specialty programs: Spanish, 16 hrs wkly.
Knox La Rue, pres; Jim O'Neill, prog dir; Jay Jones, prom mgr; Robert Huffman, news dir; Lynn Johnson, chief engr.

KSTN-FM (not on air; target date unknown): 107.3 mc 8.9 kw. Will duplicate KSTN (above).

KWG (1921): 1230 kc; 250 w. P. O. Box 5007. Phone Howard 5-2251. KMO Inc. (acquired station May 1, 1960).

Network ABC. Rep Sandeberg-Gates.
Specialty programs: Italian, 1hr; Spanish, 12 hrs wkly.

David Greene, gen mgr; Gordon Jacobs, coml mgr; Jim Smallwood, prog dir.

SUSANVILLE, Lassen County

KSUE (April 22, 1948): 1240 kc; 1 kw-D, 250 w-N. P. O. Box 501. Phone 2020. James E. McKahan (original owner).

Network Keystone. Rep Tracy Moore (Los Angeles).

James E. McKahan, pres & gen mgr; Gwen W. Burr, coml mgr; Ernest Moffet, prog dir; Jill Crump, news dir; Hal Houston, chief engr.

TAFT, Kern County

KTKR (March 16, 1948): 1310 kc; 500 w-D. P. O. Bin WW. Phone Roger 5-6101. Louise E. & Gerald K. Mann (acquired station April 8, 1959).

Louise E. & Gerald K. Mann, co-owners; Louise E. Mann, gen mgr, coml mgr & prog dir; Jerry Mann, news dir; Ken Aitken, chief engr.

TRUCKEE, Nevada County

KHOE (June 1959): 1400 kc; 250 w (CP for 1 kw-D, 250-N). P. O. Box 247. Phone Luther 7-9986 California-Nevada Broadcasting Co. (acquired station Jan. 1, 1961).

Network MBS.
Rep Sandeberg-Gates.
Robert Sheman, pres; William R. DeWire, gen mgr; William Burlingame, coml mgr; Paul Ward, prog dir; John H. Tahoe, prom mgr; Jerry Laird; Jeremy Lansman, chief engr.

TULARE, Tulare County

KCOK (Aug. 1, 1946): 1270 kc; 1 kw, DA-N. P. O. Box 119. Phone Murdock 6-2866. KCOK Inc. (acquired station August 1957).

Network MBS. Rep Sandeberg-Gates.
Specialty programs: Portuguese, 11 hrs.
Keith Munger, pres & gen mgr; Dene Simpson, coml mgr; Casey Santos, prog dir; Ken Clifford, news dir; Gerald Witte, chief engr.

KGEN (January 1957): 1370 kc; 1 kw-D. P. O. Box 122, Hanford, Calif. Phone Murdock 6-3406. Mrs. Meldean Upp (original owner).

Rep Grant Webb.
Specialty programs: Spanish, 2 hrs wkly.
Mrs. Meldean Upp, pres; Donald E. Upp, M.D., gen mgr; Donna Dean, coml mgr; Harold Williams, prog dir; Rodney Hardin, prom mgr; Dean Lee, chief engr.

TURLOCK, Stanislaus County

KTUR (October 1949): 1390 kc; 1 kw, DA-N (CP for 5 kw, DA-2). P. O. Box 1390. Phone

Mercury 2-1390. KTUR Inc. (acquired station June 1, 1959).

Networks: Keystone, United Pacific. Rep Spot Time Sales.

Specialty programs: Spanish, 1 hr; Portuguese, 1½ hrs. wkly.

Harrison M. Fuerst, pres; Dean Huttman; mgr & coml mgr; George Ensing, prog dir; Buck Clausen, farm dir; Jane Lindenberg, news dir; Maxon B. Sayre, chief engr.

KHOM (FM) (not on air; target date unknown): 92.9 mc; 3.5 kw. House of Music.

TWENTY-NINE PALMS, San Bernardino County

KDHL (1961): 1250 kc; 1 kw-D. P. O. Box 908. Phone 367-2345. Hi-Desert Broadcasting Corp. (original owner).

Arthur E. Sipherd Jr., pres, gen mgr & coml mgr; Adeline F. Sipherd, prog dir; Bill Shilhan, news dir; Rick Blakely, chief engr.

UKIAH, Mendocino County

KKCN (not on air; target date unknown): 1300 kc; 5 kw, DA-D. Ukiah Radio.

KUKI (Dec. 1, 1950): 1400 kc; 250 w. (CP for 1 kw-D, 250 w-N). P. O. Box 638. Phone Homestead 2-4771. Marguerite E. Sims (original owner).

Rep Sandeberg-Gates.
Marguerite E. Sims, owner; John Franklin Oliveira, gen mgr, coml mgr & chief engr; Philip F. Trine, prog dir; Aaron Remington, prom mgr; Gerald Newton, news dir.

KMSL (Dec. 9, 1960): 1250 kc; 500 w-D. P. O. Box 645. Phone Homestead 2-8621. Jack L. and Alyce M. Powell (original owner).

Network MBS.
Rep Pearson.
Jack L. Powell, pres & gen mgr; Greg Prichard, coml mgr; Bill Williams, prog dir; Joe Pandolfo, prom mgr; Don Chase, news dir; Joan Journeay, women's dir; Don Brown, chief engr.

VALLEJO, Solano County

KNBA (1947): 1190 kc; 250 w-D. P. O. Box 1112. Phone Midway 4-8944. Mary Elizabeth Reid.

Rep Theo Hall.
Don J. Curzon, gen mgr.

VENTURA-OXNARD, Ventura County

KAAR (FM) (see Oxnard).

KOXR (see Oxnard).

KUDU (1948): 1590 kc; 1 kw. DA-1. S. Mills Road, Ventura. Phone Miller 2-2125. Tri-County Public Service Inc. (acquired station 1957).

Rep Walker Rawalt (N.Y.); Harlan Oakes (Los Angeles).
Claude E. Brimm, gen mgr; David Schwartz, sales mgr; William Williams, prog dir; Jay Vanderpool, news dir.

KUDU-FM (not on air; target date unknown): 95.1 mc, 28 kw. Same address, licensee & staff as KUDU (above).

KVEN (March 1948): 1450 kc; 250 w. (CP for 1 kw-D, 250 w-N). P. O. Box 1611. Phone Miller 3-8675. Coast Ventura Co. (original owner).

Network MBS. Rep Pearson.
Specialty programs: Spanish, 12 hrs. wkly.
Carroll Hauser, pres; Sidney M. Held, gen mgr; Bob Godeck, coml mgr; Jerry Thomas, news dir; Fred M. Hall, prog dir & chief engr.

KVEN-FM (Sept. 1, 1961): 100.7 mc; 39 kw. Same licensee & staff as KVEN (above).

VICTORVILLE, San Bernardino County

KCIN (not on air; target date unknown): 1590 kc; 500 w-D. Victor Valley Broadcasters Inc.

VALSALIA, Tulare County

KONG (January 1948): 1400 kc; 250 w. P. O. Box 1429. Phone Redwood 4-5811. Air Waves Inc. (acquired station June 1, 1957).

Specialty programs: Polish, 1½ hrs. daily.
Harry E. Layman, pres & gen mgr; Carl Switzer, coml mgr; Joe Calle, prog dir; Russ Swamb, chief engr.

KONG-FM (Sept. 1, 1961): 92.9 mc; 2.9 kw. Same licensee as KONG (above).

WALNUT CREEK, Contra Costa County

KWME (FM) (Dec. 10, 1959): 92.1 mc; 250 w. 1822 Mount Diablo Blvd. Phone Yellowstone 4-5300. Walnut Creek Broadcasters (original owner).

Wellington Morse, gen mgr; Logan Edwards, chief engr.

WASCO, Kern County

KWSD (May 17, 1950): 1050 kc; 1 kw-D. P. O. Box 366. Phone Plateau 8-2145. Maple Leaf Broadcasting Co.

WATSONVILLE, Santa Cruz County

KOMY (1937): 1340 kc; 250 w. (CP for 1 kw-D, 250 w-N). 40 Atkinson Lane. Phone Parkway 4-5641. KOMY Inc. (acquired station Nov. 1, 1957).

Rep Sandeberg-Gates.
F. T. Crennan, pres; Ed Pio, gen mgr; Walt Bohrer, coml mgr; Buck Buchanan, chief engr.

KOMY-FM (not on air; target date unknown): 92.9 mc; 3.1 kw. Same licensee as KOMY (above).

WEED, Siskiyou County

KDAD (not on air; target date, not announced): 800 kc; 1 kw-D. P. O. Box 68, Klamath Falls, Ore. KDAD Broadcasters.

Jay C. Lemire, pres.

WEST COVINA, Los Angeles County

KDWC (FM) (Nov. 18, 1957): 98.3 mc; 810 w. Phone Yorktown 2-9020. Pacific South Broadcasting Co. (original owner).

J. Kent Blanche, pres; William A. Dalgliesh & William S. Mountford, co-managers; Loren Lundy, prog dir.

KGRB (not on air; target date unknown): 900 kc; 250 w-D, DA. Robert Burdette & Assoc.

WOODLAND, Yolo County

KATT (FM) (Feb. 4, 1961): 95.3 mc; 0.75 kw. 1246 Fortna Ave. Phone Mohawk 2-6305 Interstate Broadcasting Co. (original owner).

Network ABC. Rep Gill-Perna.
Specialty programs: Spanish, 7 hrs. wkly.
Melwyn E. Lucas, gen mgr; Fred La Franco, coml mgr; Barry Craven, prog dir; Larry Frost, prom mgr; Tom Doggett, news dir; Roger Funk, John Leonard, chief engr.

YREKA, Siskiyou County

KSYC (July 1947): 1490 kc; 250 w. (CP for 1 kw-D, 250 w-N). Route 1. Phone Victor 2-4158. Northern Broadcasting Co. (acquired station June 1960).

Ralph W. Lake, pres.

YUBA CITY, Sutter County

KAGR (June 1953): 1450 kc; 100 w. 322 A St. Phone Sherwood 3-7343. James E. Jaeger (acquired station 1954).

Network Keystone. Rep Sandeberg-Gates.
Specialty programs: Spanish, 14 hrs; Hindu-stani, 1 hr; Japanese, 1 hr., all wkly.
James E. Jaeger, pres; James E. Walley, gen mgr; Jeri Doeden, coml mgr;

KUBA (January 1948): 1600 kc; 1 kw-D, 500 w-N, DA-N. 424 Fifth St., Marysville. Phone Sherwood 3-7309. Peachbowl Broadcasters, Inc. (original owner).

Rep Torbet, Allen & Crane.

Specialty programs: Spanish, 10 hrs. wkly.
C. V. Ullom, co-owner; Roger R. Hunt, co-owner & gen mgr; Lloyd H. Klomp, coml mgr; Donald M. Taylor, prog dir; Hedley W. Hall, news dir; Carl W. Pendegrift, chief engr.

COLORADO

*Non-commercial.

ALAMOSA, Alamosa County

KGIW (Feb. 27, 1929): 1450 kc; 250 w. P. O. Box 179. Phone Juniper 9-2569. Radio Station KGIW (acquired station 1955).

Network ABC, MBS, Keystone, Intermountain. Rep Avery-Knodel.

Specialty programs: Spanish, 7 hrs. wkly.

Lloyd Allen, gen mgr & chief engr; Dave Melton, coml & prom mgr; Ken Fenter, prog & news dir; Mary Allen, women's dir.

ARYADA, Jefferson County

KDAB (not on air; target date unknown): 1550 kc; 10 kw-D. Denver Area Broadcasters acquired station 1961).

AURORA, Denver County

KOSI (1954): 1430 kc; 5 kw-D, 500 w-N, DA-N. P. O. Box 98, Denver 8. Phone Empire 6-2695. Armstrong Broadcasting Corp. (acquired station Aug. 28, 1959).

Rep McGavren.

W. L. Armstrong, pres; Vernon L. Wickre, station mgr; Lonnie Licata, chief engr.

BOULDER, Boulder County

KBDL (Feb. 15, 1947): 1490 kc; 250 w (CP for 1 kw-D, 250 w-N). P. O. Box 146. Phone Hillcrest 2-2242. Boulder Radio KBOL Inc. (original owner).

Rep Holman.

Russel Shaffer, pres & gen mgr; Eugene Palm, vp & sales mgr; Roger Cracraft, prom dir; Ken Green, news dir; Fred Bodenham, chief engr.

KRNW (FM) (Oct. 1, 1955): 97.3 mc; 2 kw. 1305 Spruce St. Phone Hillcrest 2-5797. Colorado Recording Co.

Robert N. Wilkinson, owner, gen mgr & chief engr.

BRIGHTON, Adams County

KBRN (1956): 800 kc; 500 w-D. 77 S. 4th St. Phone Atlas 8-0956 (Denver). Mile High Broadcasting Co. (acquired station June 1959).

Rep Harlan G. Oakes.

Arline Steinbach, gen mgr.

CANON CITY, Fremont County

KRLN (Aug. 15, 1947): 14DD kc; 250 w-SH. P. D. Box 858. Phone Crestwood 5-2400. Royal Gate Broadcasters Inc. (original owner).

Network ABC, MBS, Keystone, Intermountain.

Raymond M. Beckner, pres; Ray Beckner, gen mgr; Ed Wood, chief engr.

COLORADO SPRINGS, El Paso County

KCMS (See Manitou Springs listing).

KFMH (FM) (May 2, 1959): 96.5 bc; 23 kw. P. O. Box 1078. Phone Melrose 4-7662. KFMH Inc.

KPIK (June 28, 1957): 158D kc; 5 kw-D. P. D. Box 2422. Phone Melrose 4-1503. Western Broadcasting Co. (original owner). See Pinkston-Elmore Stations in "Group Ownership."

Rep Pearson.

Jay Drennan, gen mgr; Howard Allred, coml mgr; Kenneth Randol, prog dir; James Green, chief engr.

***KRCC (FM)** (1951): 91.3 mc; 165 w. Colorado College. Phone Melrose 4-7744. Colorado College (original owner).

KRDO (March 1947): 1240 kc; 250 w. P. O. Box 1457. Phone Melrose 2-1515. TWX CU 8423. Pikes Peak Broadcasting Co. (original owner).

Rep Advertising Time Sales; John L. McGuire (regional).

Specialty programs: Spanish, 1 hr. wkly.

Harry W. Hoth Jr., pres & gen mgr; Darold A. Wilkinson, business mgr; Wesley W. Bradley, station mgr & coml mgr; Robert C. Rose, news dir; Charles Upton, chief engr.

KRDD-TV: Tv companion of KRDO.

***KSHS (FM)** (Feb. 15, 1957): 90.5 mc; 610 w. 301 N. Nevada. Phone Melrose 5-1466. School District #11 in the County of El Paso and the State of Colorado (original owner).

Specialty programs: Spanish, 1½ hrs. wkly. Robert L. Card, mgr & chief engr.

KSSS (June 1, 1955): 740 kc; 1 kw-D, 250 w-N, DA-2. P. O. Box 764, Antlers Hotel Penthouse. Phone Melrose 4-5511. Hill-Smith Broadcasting. (acquired station May 9, 1959).

Rep Holman.

J. D. Hill, pres & gen mgr; Robert Mansur, prog dir; Susan O'Boyle, prom mgr; Gene Towne, news dir; Jay Blakesley, chief engr.

KVDR (1924): 1300 kc; 1 kw. 512 S. Tejon St. Phone Melrose 2-3536. TWX CU 8483. KVOR Inc. (acquired station Feb. 1, 1957).

Network CBS. Rep Venard, Rintoul & McConnell.

Specialty programs: Spanish, 1 hr. wkly.

Harrison Fuerst, pres; John Hansen, gen mgr; Mac McKinnon, coml mgr; Paul Nesselroad, prog dir; John Bartholomew, news dir; William Robson, chief engr.

KVDR-FM (Aug. 29, 1960): 92.9 mc; 1.35 kw. Duplicates KVOR (above).

KYSN (Dec. 15, 1956): 1460 kc; 1 kw-D, 500 w-N, DA-N. 3D S. Tejon St. Phone Melrose 3-2608. KYSN Broadcasting Co. (acquired station Nov. 16, 1960).

Rep Spot Time Sales.

Donald T. Harding, pres; Donald Drennan, coml mgr; Terry C. Wilson, prog dir; Betty Truesdell, prom mgr; George Salem, news dir; Sheridan Gilbert, chief engr.

CORTEZ, Montezuma County

KVFC (Feb. 27, 1955): 740 kc; 1 kw-D (CP for 1 kw-D, 250 w-N, DA-N). P. D. Box 740. Phone Logan 5-3463. KVFC Inc. (original owner).

Network Intermountain (ABC).

Specialty programs: Navajo Indian, 1 hr.; Ute Indian, 1 hr., both wkly.

Jack W. Hawkins, pres & gen mgr; James W. Hawkins, prog & news dir; Dale Ross, prom mgr; Robert Merkel, chief engr.

CRAIG, Moffatt County

KRAI (1948): 550 kc; 1 kw-D, 500 w-N, DA-N. P. O. Box 65. Phone Taylor 4-6574. North-western Colorado Broadcasting Co. See Colorado Network Stations in "Group Ownership."

Network Colorado Net.

George O. Corey, pres & gen mgr; Dick Bonderud, station mgr.

DELTA, Delta County

KDTA (January 14, 1955): 1400 kc; 250 w. P. O. Box 452. Phone Trinity 4-4544. Monarch Broadcasting Co. (original owner).

Rep Hopewell.

Specialty programs: Spanish, ½ hr. wkly.

D. E. Towne, pres, gen mgr & chief engr; Dana Towne, station & coml mgr & prom dir; Rosemary Towne, prog & women's dir; Wallace Torfin, news dir; Carl Powell, farm dir.

DENVER, Denver County

KALH (FM) (not on air; target date unknown): 101.3 mc; 18 kw. Multi-Casting Inc. (original owner).

KBTR (1941): 710 kc; 5 kw, DA-1. 814 14th St., zone 2. Phone Amherst 6-3703. Empire Broadcasting Inc. (acquired station May 1, 1958).

Rep H-R Representatives.

Richard Shireman, gen mgr; Con Schrader, prog dir; Joe Finch, chief engr.

KDEN (March 4, 1956): 1340 kc; 250 w. 1601 West Jewell Ave., zone 23. Phone West 5-3525. KDEN Broadcasting Co. (original owner).

Rep Ed Breen & Assoc.

E. E. Koepke, pres & station mgr; F. E. Amole Jr., vp & gen mgr; Thomas P. Moore, coml mgr; Lloyd Knight, news & prog dir; Jack White, prom mgr; Walton W. Wilson, chief engr.

KDEN-FM (Oct. 2, 1958): 99.5 mc; 30 kw. 1601 West Jewell Ave., zone 23. Phone West 5-3525. KDEN Broadcasting Co. (original owner).

John Wolfe, prog dir; Jack White, prom mgr.

CONSISTENTLY NO. 1 IN...

DENVER

KIMN

KEY STATION
INTERMOUNTAIN NETWORK

Again and again, PULSE and HOOPER surveys prove that Denver area listeners prefer KIMN... for music... for news... for all-round listening enjoyment 24 hours a day.

5,000 WATTS AT 950

Radio Stations CONTINUED

COLORADO CONTINUED

KFML (Dec. 1, 1953): 1390 kc; 1 kw-D. 262 Fillmore St., zone 6. Phone Dexter 3-1509. Fine Arts Broadcasting Co. (acquired station 1961). See Televents Stations in "Group Ownership." Rep Meeker.

KFML-FM (Jan. 1, 1954): 98.5 mc; 2.35 kw. Duplicates KFML (above).

KFSC (June 5, 1954): 1220 kc; 1 kw-D. 2185 Broadway, zone 5. Phone Acoma 2-8935. Francisco V. (Paco) Sanchez (original owner). Rep Dakes.

Specialty programs: German, 2 hrs; Polish, ½ hr; Spanish, 70 hrs; all wkly.

Francisco V. (Paco) Sanchez, pres; Levi J. Beall, gen mgr; Joe D. Alvarado, prog dir; Walter Green, chief engr.

KGMC (see Englewood listing).

KHOW (1925): 630 kc; 5 kw, DA-N. 255 Petroleum Club Bldg., zone 2. Phone Amherst 6-2611 (Area Code No. 303). TCA Broadcasting Corp. (acquired station March 18, 1961).

Network ABC. Rep Peters, Griffin, Woodward. Frank Bishop, coml mgr & gen mgr; Dale Morgan, prog dir; Dean Faulkner, prom mgr; Jack Fitzpatrick, news dir; Jim Church, chief engr.

KIMN (1922): 950 kc; 5 kw, DA-N. P. D. Box 1408, zone 14. Phone Belmont 7-2734. KIMN Broadcasting Co. (acquired station Jan. 1, 1961). See "Newspaper Ownership."

Network Intermountain; ABC. Rep Avery-Knodel.

John C. Hunter, pres; Kenneth E. Palmer, vp & gen mgr; Thomas Duggan, coml mgr; Jack Merker, prom mgr; Dave Rodgers, news dir; Don Martin, sp events dir; George Vogel, chief engr.

KLAK (see Lakewood listing).

KLIR (Aug. 1, 1953): 990 kc; 1 kw-D. 6535 W. Jewell Ave., zone 26. Phone Walnut 2-1189. KLIR Inc. (acquired station July 1, 1959). See George Basil Anderson Stations in Group Ownership.

Network Keystone. Reps Walter Biddick (west coast); Best; Continental Radio Sales.

Geo. Basil Anderson, pres & gen mgr; H. G. Kincaid, business mgr; L. L. (Bert) Tracy, coml mgr; Delbert M. Smith, chief engr.

KLIR-FM (July 9, 1959): 100.3 mc; 8.8 kw. Duplicates KLIR (above).

KLZ (March 10, 1922): 560 kc; 5 kw, DA-1. 131 Speer Blvd., zone 17. Phone Main 3-4271. Time-Life Broadcast Inc. (acquired station July 15, 1954). See Time-Life Stations in "Group Ownership." Also see "Newspaper Ownership."

Network CBS. Rep Katz.

Hugh B. Terry, pres & gen mgr; Lee Fondren, station mgr & national sales mgr; Lew Hunter, local sales mgr; Charles Roberts, prog dir; Jerry Weidenkeller, prom mgr; James R. Bennett, news dir; Eugene F. Jenkins, chief engr.

KLZ-TV: Tv companion of KLZ.

KMOR (see Littleton listing).

KOA (1924): 850 kc; 50 kw. P. D. Box 5012. Terminal Annex, zone 17. Phone Cherry 4-4141. TWX DN 454. Metropolitan Television Co. (acquired station Sept. 19, 1952).

Network NBC. Rep Christal.

William Grant, pres & gen mgr; Ralph Radetsky, asst gen mgr & station mgr; Gene Grubb, coml mgr; Jim Atkins, prog dir; Mick Schaffbuch, prom mgr; Tom Walt, special events & news dir; Sid Davidson, chief engr.

KOA-FM (June 1, 1961): 103.5 mc; 50 kw. Same licensee and address as KOA (above).

KOA-TV: Tv companion of KOA-AM-FM.

KOSI (see Aurora listing).

***KPOF** (March 9, 1929): 910 kc; 5 kw-D, 1 kw-N, SH. 1845 Champa St., zone 2. Phone Taber 5-3733. Pillar of Fire Inc. (original owner).

Specialty programs: German, ½ hr. wkly. Arthur Kent White, gen mgr; Kathleen M. White, station mgr; Robert B. Dallenbach, asst station mgr; Louis S. Wolfgang, business mgr; L. Ray Sharpe, prog dir; Paul H. Schissler, chief engr; Dr. Donald J. Wolfram, news dir.

KRKY (FM) (not on air; target date not announced): 102.1 mc; 8.5 kw. Plains Radio Broadcasting Co.

KTGM (FM) (Dec. 1, 1956): 105.1 mc; 10 kw. 7580 W. 16th Ave., zone 15. Phone Belmont 7-3665. Good Music Assoc. (original owner).

Rep Western Fm Broadcasting; Hi Fi Good Music Broadcasters.

William Colin Kirk, pres, gen mgr & coml mgr; Clarke Bergeson, prog dir; George A. Sollenberger, chief engr.

KTLN (April 1948): 1280 kc; 5 kw, DA-2. 1160 E. Colfax Ave., zone 18. Phone Acoma 2-4811. Radio Denver Inc. (acquired station April 1956). Rep Eastman.

Richard B. Wheeler, pres, gen mgr & coml mgr; Joe Finan, prog dir; Kay Trot, prom mgr; William Pierson, news dir; Norman Peterson, chief engr.

KTWL (see Golden listing).

DURANGO, La Plata County

KDGO (April 1, 1958): 1240 kc; 250 w. P. D. Box 3390. Phone Cherry 7-1407. Basin Broadcasting Co. (original owner). See Merriman-Gober-Tobey Stations in "Group Ownership."

Network ABC; MBS; Intermountain. Rep Avery-Knodel.

Specialty programs: Spanish.

Henry M. Long, pres & gen mgr; George Grandbouche, coml mgr; Charles Edelen, prog dir.

KIUP (1935): 930 kc; 5 kw-D, 1 kw-N, DA-N. P. D. Box 641. Phone Cherry 7-4464. KIUP Inc. (acquired station Aug. 1, 1960).

Network Keystone. Reps Masla; Torbet, Allen & Crane; John McGuire.

Specialty programs: Ute Indian, 1 hr. wkly. Ralph L. Atlass, pres & gen mgr; Frank Toomey, asst gen mgr, news dir & chief engr; Alfred Gare, coml mgr; Marvin Conrad, prog dir.

ENGLEWOOD, Arapahoe County

KGMC (January 1952): 1150 kc; 1 kw-D. P. O. Box 239. Phone Sunset 1-4481. MacLee Radio Inc. (acquired station May 1, 1958).

Rep Weed Radio Corp.

Robert B. McWilliams, pres; Lee P. Mehlig, gen mgr, coml mgr, prog dir & prom mgr; Tim Sullivan, news dir; David F. White, chief engr.

FORT COLLINS, Larimer County

KCOL (March 1, 1947): 1410 kc; 1 kw, DA-N. P. O. Box 574. Phone Hunter 2-5991. Northern Colorado Broadcasting Co. (acquired station June 25, 1947).

Network ABC; Intermountain. Rep Avery-Knodel.

Ellis Atteberry, pres & gen mgr; Lloyd Walker, coml mgr; Kent Miller, prog dir; Terry Atteberry, prom mgr; Mona Atteberry, news dir; Joe Kilgore, chief engr.

KZIX (Jan. 12, 1959): 600 kc; 1 kw-D, DA. Central Bldg. Phone Hunter 4-0466. Horsetooth Broadcasting Co. (acquired station Jan. 1, 1960). See Ware Broadcasting Stations in "Group Ownership."

Network MBS. Rep Bolles; Bob Hix.

Leslie P. Ware, pres & gen mgr; Norb Miessler, coml mgr; Jerry Chambers, prog & news dir; Breck Harris, chief engr.

FORT MORGAN, Morgan County

KFTM (May 22, 1959): 1400 kc; 250 w. P. O. Box 431. Phone Underhill 7-5674. Morgan County Broadcasting Co. (original owner).

Rep Holman; Bob Hix (Denver).

Mason Dixon, pres & gen mgr; Mrs. Phyllis Lovejoy, coml mgr; Kent Roberts, chief engr, news & prog dir.

GLENWOOD SPRINGS, Garfield County

KGLN (May 14, 1950): 980 kc; 1 kw-D. P. O. Box C. Phone Whitney 5-6501. KGLN Inc. (original owner). See Rex G. Howell Stations in "Group Ownership."

Network MBS. Rep Holman; Bob Hix (Denver). Rex Howell, pres; Jerry Fitch, vp, sec-treas, gen mgr, coml mgr, news dir; Marcie Fitch, prog dir; Al Maggard, chief engr.

GOLDEN, Jefferson County

KTWL (February 1957): 1250 kc; 1 kw-D, DA-D. 5801 W. 44th Ave., Denver 12. Phone Genesee 3-6848. Norman Broadcasters.

GRAND JUNCTION, Mesa County

KEXO (Feb. 29, 1948): 1230 kc; 250 w. P. O. Box 629. Phone Chapel 3-1230. Voice of Western Colorado Inc. (original owner).

Network ABC; Intermountain. Rep Harlan Dakes.

D. Spencer Grow, pres; H. Abbott Tessman, gen mgr; Bob Collins, coml mgr & prog dir; Charles Edelon, news dir; Jim Eicher, chief engr.

KREX (1926): 920 kc; 5 kw-D, 500 w-N. P. O. Box 270. Phone Chapel 2-5000. TWX GJ-8122 & GJ-8150. Western Slope Broadcasting Co. (original owner). See Rex G. Howell Stations in "Group Ownership."

Network CBS. Reps Holman; Bob Hix (Denver). Rex Howell, pres & gen mgr; Robert McMahan, vp & station mgr; Roy Adamson, secy & treas; Bill Cleary, news dir; Jim Meyer, chief engr.

KREX-FM (March 1960): 92.3 mc; 3 kw. Same address, licensee and staff as KREX (above).

KREX-TV: Tv companion of KREX-AM-FM.

KSTR (June 19, 1957): 620 kc; 5 kw-D. P. D. Box 1110. Phone Chapel 3-1722. Mountain States Broadcasting Corp. (original owner).

Rep W. S. Grant.

E. Anson Thomas, pres & gen mgr; Jack Lewis, station mgr; Gordon E. Morehouse, coml mgr; George Walton, prog dir; Peg Thomas, prom mgr; Stephen Lewis, news dir; Norman Price, chief engr.

KWSL (May 13, 1961): 1340 kc; 250 w. 200 N. Sixth St. Phone Chapel 2-7800. G&P Enterprises (original owner).

Wally Geiger, gen & coml mgr; Larry Chaplin, prog dir; Don Bittle, farm dir; Max Smith, news dir; M. L. Davis, chief engr.

GREELEY, Weld County

KFKA (May 21, 1921): 1310 kc; 1 kw, DA-N. P. O. Box 735. Phone 352-4421. Mid-Western Radio Corp. (acquired station 1925).

Rep Holman; Bob Hix (Denver).

H. E. Green, pres; Ralph H. Green, vp & gen mgr; Mrs. Virginia Sears, coml mgr; Lorene Briggs, prom mgr; Jack Redus, news dir; Harry P. Brewer, chief engr.

KYOU (Aug. 24, 1948): 1450 kc; 250 w. (CP for 1 kw-D, 250 w-N). 2424 6th Ave. Phone Elgin 2-0262. Meroco Broadcasting Co. (original owner).

HAMILTON-LANDIS & ASSOCIATES, Inc.
NATIONWIDE MEDIA BROKERS
WASHINGTON, D. C., CHICAGO, DALLAS,
SAN FRANCISCO
SELL **MORE**
RADIO & TELEVISION STATIONS
IN THE SOUTHWEST—NEAREST OFFICE IS—
1511 BRYAN ST., DALLAS 1
RIVERSIDE 8-1175

Network ABC, MBS, Keystone, Intermountain Network.

Elwood H. Meyer pres & gen mgr; Everett Shupe, sec & coml mgr.

GUNNISON, Gunnison County

KGUC (Aug. 23, 1960): 1490 kc; 250 w. 1st National Bank Bldg. Phone 871. Roger W. Pepperd (original owner).

Network ABC, MBS, Keystone, Intermountain. Roger W. Pepperd, gen & sales mgr; Enid C. Pepperd, prog dir; Robert Edelen, chief engr.

LA JUNTA, Otero County

KBZZ (1937): 1400 kw; 250 w. P. O. Box 485. Phone Dudley 4-2541. Grady Franklin Maples (acquired station Nov. 2, 1959).

Network ABC; MBS; Intermountain. Rep Indie Sales.

Grady Franklin Maples, pres; Charles J. Logan, gen mgr; Don Bennett, coml mgr; John Doenges, prog dir; George McKinnon, news dir; Donald Wayne Maples, chief engr.

LAKEWOOD, Jefferson County

KLAK (Jan. 8, 1955): 1600 kc; 5 kw-D, 1 kw-N. 1315 Oak St., Denver, zone 15. Phone Belmont 3-5525. Lakewood Broadcasting Service Inc. (original owner). (Sale to Edward S. Scott pending FCC approval.)

Maurice J. DeVolt, pres & gen mgr; Julia W. DeVolt, coml mgr; Edythe G. Walker, prog dir; Carson J. Pinkley, chief engr.

LAMAR, Prowers County

KLMR (1948): 920 kc; 1 kw-D, 500 w-N, DA-N. P. O. Box 890. Phone 336-2206. Southeast Colorado Broadcasting Co. (original owner). See "Newspaper Ownership."

Network: ABC; Intermountain. Ralph Eaton, pres; Dennis Behan, vp & gen mgr; J. William Adams, prog dir.

LEADVILLE, Lake County

KBRR (Sept. 21, 1951): 1230 kc; 250 w. 520 W. Sixth St. Phone 88D. Continental Divide Broadcasting Inc. (acquired station 1961).

Rep Bob Hix.
Thomas T. Farley, pres; John H. East, vp & gen mgr; R. C. Peyton, coml mgr; Bill Jacobson, prog dir; Gerald Hanson, chief engr.

LITTLETON, Arapahoe County

KMOR (Aug. 20, 1957): 1510 kc; 1 kw, DA-1. 140 Woodlawn Center. Phone Pyramid 4-4211. M-O-R Broadcasting Corp. (acquired station April 1, 1960).

Bob Martin, pres & gen mgr; Hal Taft, coml mgr; Bob Rubin, prog dir; Ray Doane, chief engr.

LONGMONT, Boulder County

KLMO (November 1949): 1050 kc; 250 w. P. O. Box 799. Phone Prospect 6-2323. Radio Longmont Inc. (acquired station July 1, 1959).

Rep Continental Radio Sales.
Wm. G. Stewart, pres & gen mgr; Hal Halvorson, coml mgr; Jean Stewart, prog dir; Steve Page, news dir; Gene Baldwin, chief engr.

LOVELAND, Larimer County

KLOV (June 1, 1955): 1570 kc; 250 w-D. P. O. Box 597. Phone 667-1570. Regional Broadcasting Corp. (acquired station April 1, 1959). See Regional Broadcasting Stations in "Group Ownership."

Network Keystone. Rep Hopewell.
William R. Vogel, pres; Charles D. Gerrard, gen & coml mgr; Joe Deuth, prog dir; Carol M. Beitz, prom mgr; Don McGranahan, news dir; Dick Brown, chief engr.

MANITOU SPRINGS, El Paso County

KCMS (November 1956): 1490 kc; 100 w. P. O. Box 592. Phone Mulberry 5-5776. Garden of the Gods Broadcasting Co. (original owner).

Rep Modern Media.
C. E. Edmonds, pres & chief engr; Mrs. C. M. Edmonds, coml mgr; Ralph Conor, news dir.

KCMS-FM (July 1953): 102.7 mc; 21.5 kw. Duplicates KCMS (above).

MONTE VISTA, Rio Grande County

KSLV (February 1954): 1240 kc; 250 w. (CP for 1 kw-D, 250 w-N). P. O. Box 631. Phone Ulster 2-3581. Colorado Radio Corp. (original owner).

Network Keystone. Rep Colorado Network. George O. Cory, pres; George Norvell, gen mgr & chief engr; Darrell W. Leach, coml mgr; David Thornberry, prog dir; Elnora McLaren, prom mgr.

MONTROSE, Montrose County

KUBC (1949): 580 kc; 5 kw-D, 1 kw-N, DA-N. P. O. Box 279, Montrose. Phone Cherry 9-4546. Uncompahgre Broadcasting Co. (original owner). See Colorado Network stations in "Group Ownership."

Network Keystone, Colorado Network. Ross C. McCafferty, pres; George O. Cory, gen mgr; Don Cory, coml mgr; Ed DeJulio, prog dir; Norman Price, chief engr; Don Gallardo, news dir; Steve Lee, farm dir; Ferne Hinman, women's dir.

PUEBLO, Pueblo County

KAPI (Nov. 3, 1958): 690 kc; 250 w-D. 2829 Lowell. Phone Lincoln 5-2884. Centennial Radio Corp.

Specialty programs: Spanish, 7 hrs. wkly.
Ray J. Williams, pres & gen mgr; Del Kinkle, sales mgr; Bob Burch, prog dir; John Lambert, prom dir; Dale Redingshafer, chief engr; John Bosman, news dir; Bob Burch, farm dir; Rose Martino, women's dir.

KCSJ (1947): 590 kc; 1 kw, DA-1. P. O. Box 755. Phone Lincoln 4-5782. TWX PB 8276. Star Broadcasting Co. (acquired station 1954).

Rep Meeker.
Specialty programs: Slovenian, 2 hrs. wkly.
Cliff Hendrix, gen mgr; Howard Myers, coml mgr; Jon Giguere, news dir; Kenneth Renfrow, chief engr.

KCSJ-TV: Tv companion of KCSJ.
KBZA (Dec. 29, 1947): 1230 kc; 250 w. 3011 Elizabeth. Phone Lincoln 4-5646. Pueblo Radio Co. Inc. (original owner).

Network Keystone. Rep Devney-O'Connell.
Specialty programs: Spanish, 11 hrs. wkly.
Dee B. Crouch, pres, gen mgr, chief engr, prog dir & prom mgr; William Beck, station & coml mgr.

KFEL (1956): 97D kc; 1 kw-D. 4411 Good-night Ave. Phone Lincoln 2-6884. KFEL Inc. (acquired station November 1956).

Rep Continental Radio Sales.
Frank Donald Hall, pres; John T. Roscoe, gen mgr & chief engr; J. M. Johns, coml mgr & news dir; Robert Fergus, prog dir; Howard G. Owen, news dir.

KGHF (1928): 135D kc; 5 kw-D, 1 kw-N, DA-N. P. O. Box 293. Phone Lincoln 2-5570. KGHF Inc. (acquired station Dec. 1, 1960).

Network ABC; Intermountain. Rep Gill-Perna.
Specialty programs: Spanish, 1 hr. wkly.
Robert D. Ellis, pres, gen mgr & coml mgr; Don Hallock, prog dir & prom mgr; Jack Herrington, news dir; Antonio Mejia, chief engr.

KTUX (Sept. 17, 1959): 1480 k; 1 kw, DA-D. P. O. Box 1663. Phone Lincoln 4-9586. Steel City Broadcasting Co., Inc. (original owner).

Rep Breen & Ward; B-N-B Inc.
Alvan S. Perry, pres & gen mgr; Leon Dudley, music dir; William W. Bruce, sales mgr; Martin F. Mendine, prog & news dir; Carol Martin, women's dir; Dale Brown, farm dir; Q. Thomas Bryan, chief engr.

ROCKY FORD Otero County

KAVI (Oct. 16, 1956): 1320 kc; 1 kw-D. P. O. Box 632. Phone 254-7427. Patrick & Ridner Broadcasting Co. (acquired station Jan. 14, 1960).

Network Keystone. Rep Pearson; John McGuire (Denver).

Specialty programs: Spanish, 12 hrs. wkly.
Edward J. Patrick, gen mgr; Lloyd A. Ridner, mgr; Herb Schwien, coml mgr; Don Terry, prog dir; Phil Perez, dir of Spanish programming; Hal Sotherland, news dir.

SALIDA, Chaffee County

KVRH (Dec. 10, 1948): 1340 kc; 250 w-SH. P. O. Box 166. Phone Keystone 9-2575. William J. Murphy (acquired station Sept. 23, 1959). Network Intermountain. Rep Hopewell.
William J. Murphy, gen & sales mgr; Phil Jensen, chief engr; Lacy Humbeutel, news dir; Millie Graver, office mgr.

STERLING, Logan County

KGEK (Jan. 3, 1925): 1230 kc; 250 w. P. O. Box 830. Phone Lawrence 2-16D7. KGEK Inc. (original owner).

Network ABC, Keystone, Intermountain.
Al Ross, pres & gen mgr; Al Casey, station mgr & sports dir; Tip Freeman, prog & farm dir; Bud Paullin, news dir; Barbara Brown, women's dir; E. G. Beehler, vp & chief engr.

KOLR (March 1955): 1490 kc; 250 w. P. O. Box 869. Phone LA 2-1740. Sterling Broadcasting Co. (acquired station August 1958).

Network ABC; MBS; Intermountain. Rep Holman.
Robert D. Kath, gen mgr; Lue Anderson, coml mgr; Al Anderson, prog dir; Bob Cone, prom mgr & news dir; Allen Fortenbury, chief engr; Carmen Lenihan, woman's dir.

TRINIDAD, Las Anamas County

KCRT (May 21, 1946): 1240 kc; 250 w-SH. P. O. Box 772. Phone Victor 6-3212. KCRT Inc. (acquired station May 1952).

Network ABC; MBS; Keystone; Intermountain. Rep Indie Sales.
Specialty programs: German, 3 hrs.; Spanish, 9 hrs., both wkly.
Ernest M. Cooper, pres, gen mgr & chief engr; Pete Deluca, prog & news dir; Francis Hayes, coml mgr.

WALSENBURG, Huerfano County

KFLJ (July 20, 1957): 1380 kc; 1 kw-D. P. O. Box 593. Phone 111. Floyd Jeter (original owner).

Specialty programs: Italian, ½ hr.; Spanish, 10½ hrs., both wkly.
Floyd Jeter, owner-mgr; Lee Jeter, asst mgr & prog dir; Bill Jones, prom mgr; Beulah Read, news dir; Ida Zapeda, foreign language dir; Johnny Figal, chief engr.

CONNECTICUT

*Non-commercial.

ANSONIA, New Haven County

WABS (May 8, 1956): 690 kc; 500 w-D, DA-D. Capitol Bldg., 29D Main St. Phone Regent 5-4606. Valley Broadcasting Co. (original owner). Network MBS. Rep Walker-Rawalt.

Specialty programs: Italian, 1 hr.; Polish, 3 hrs.; Jewish, 1 hr.; all wkly.
Sydney E. Byrnes, pres, gen & coml mgr; Wes Hobby, asst mgr & news dir; Angelo Gruttadauria, chief engr.

BRIDGEPORT, Fairfield County

WICC (1926): 600 kc; 1 kw-D, 500 w-N, DA-1. (CP—5 kw-D, 1 kw-N, DA-2.) 2190 Post Rd., Fairfield. Phone Clearwater 6-0461. Connecticut-New York Broadcasters Inc. (acquired station April 1, 1959).

Rep Adam Young.
Kenneth M. Cooper, pres & gen mgr; John E. Metts, vp & business mgr; Ray Colonari, stn & sls mgr; Frank Delfino, prog dir; Tony Brunton, news dir & prom mgr; Pat Uliano, chief engr.

Radio Stations CONTINUED

CONNECTICUT CONTINUED

WJZZ (FM) (Oct. 24, 1960): 99.9 mc; 9 kw. Same address, licensee & staff, except for Mike Lawless, managing dir; Phil Cutting, news dir; Dave Brubeck, music dir; Gene Hull, account exec., as WICC (above).

WICC-TV: Tv companion of WICC & WJZZ (FM).

WNAB (September 1940): 1450 kc; 250 w. 991 Broad St. Phone Forest 6-1803. WNAB Inc. (original owner).

Network ABC; Yankee. Rep Masla, New England Spot.

Specialty programs: Spanish, 2 hrs. wkly.

Harold Thomas, pres; Alton Lenoce, business mgr; Vincent Lawford Jr., news dir; Norman Howard, chief engr.

BRISTOL, Hartford County

WBIS (October 1948): 1440 kc; 500 w-D. 183 Main St. Phone Ludlow 3-9265. Bristol Broadcasting Corp. (acquired station April 1, 1954).

Rep Masla.

Specialty programs: Italian, 1 hr. wkly.

Eric S. Hatch, pres & chief owner; Richard C. Kilbourn, gen mgr; Valentine B. McCormack, coml mgr; John P. Abaray, prog dir; Brian Dow, news dir; Lee Steele, chief engr.

BROOKFIELD, Fairfield County

WGHF (FM) (July 14, 1957): 95.1 mc; 20 kw. P. O. Box 11. Phone Danbury—Spring 5-9095. Eastern Broadcasting System Inc. (original owner).

Rep Fine Music Bcstrs.

A. J. Detzer, chief owner; D. J. Detzer, prog dir; Ralph Hennen, prom mgr; Walter Hollis, chief engr.

DANBURY, Fairfield County

WLAD (October 1947): 800 kc; 250 w-D. 207 Main St. Phone Pioneer 8-3565. Berkshire Broadcasting Corp. (original owner).

Rep Devney-O'Connell; Foster & Creed.

Specialty programs: Polish, 1½ hrs. wkly.

John P. Previdi, pres; Sol Robinson, vp, gen mgr, coml mgr & prom mgr; Paul Baker, prog dir; Abe Najamy, news dir; Rudi Cehak, chief engr.

WLAD-FM (December 1953): 98.3 mc; 340 w. Address, licensee and staff same as WLAD (above).

DARIEN, Fairfield County

WDRN (FM) (target date: fall 1961): 95.9 mc; 720 w. P. O. Box 1. Independent Broadcasting Co. (original owner).

Joel L. Parisi, pres; Daniel V. Salvatore, vp; Walter Ranchinsky, treas; Grace Peters, secy; Richard N. Ross, chief engr.

GROTON, New London County

WSUB (July 26, 1958): 980 kc; 1 kw-D. 1064 Poquonnock Road. Phone Hilltop 5-2494. Lawrence A. Reilly and James L. Spates (original owner).

Rep Walker-Rawalt.

Warren F. Haas, stn & coml mgr; Warren F. Bourque, news dir.

HAMDEN, New Haven County

WDEE (July 17, 1960): 1220 kc; 1 kw-D, DA. 473 Denslow Hill Rd. Atwater 8-3561. Southern New England Broadcasting Corp. (original owner).

Rep Forjoe; New England Spot.

Vincent De Laurentis, pres & gen mgr; William Tilow, coml mgr; Gene Valentino, station mgr & prog dir; Richard Galiette, news dir.

WDEE-FM (target date—fall 1961): 101.3 mc; 20 kw. Same licensee & staff as WDEE (above).

HARTFORD, Hartford County

WCCC (1947): 1290 kc; 500 w-D. Hotel Bond. Phone Jackson 5-6648. Greater Hartford Broadcasting Inc. (original owner).

Network MBS. Reps Gill-Perna; Foster & Creed, New England.

William M. Savitt, pres; Max M. Savitt, secy-treas; Ralph H. Klein, station mgr; Burt LaCoe, prog dir; Robert Cummiskey, news dir; Everett Seltzer, prom mgr; Edward Kozaryn, chief engr.

WCCC-FM (June 7, 1960): 106.9 mc; 6.8 kw. Same address & licensee as WCCC (above).

WDRG (Dec. 10, 1922): 1360 kc; 5 kw, DA-1. P. O. Box 151, Blue Hills Station. Phone Chapel 2-7751. TWX 447. Buckley-Jaeger Broadcasting Corp. (acquired station Aug. 1, 1959). See Buckley-Jaeger Stations in "Group Ownership."

Rep Peters, Griffin, Woodward.
Victor E. Forker, gen & coml mgr; Charles R. Parker, prog dir & prom mgr; George Freeman, news dir; Harry Broderick, chief engr.

WDRG-FM (Oct. 26, 1959): 102.9 mc; 7 kw. Duplicates WDRG (above).

WFNQ (FM) (January 1959): 93.7 mc; 7 kw. 1 S. Main St., W. Hartford. Phone Adams 3-1748. General Broadcasting Inc.

Maxwell M. Gubin, pres; Samuel Stone, chief engr.

WHAY (See New Britain listing).

WHCN (FM) (June 1956): 105.9 mc; 7 kw. P. O. Box 1062. Phone Beverly 5-8622. Concert Network Inc. See Concert Network Stations in "Group Ownership."

Network Concert Net.

T. Mitchell Hastings Jr., pres; William Meola, chief engr.

WPOP (1936): 1410 kc; 5 kw, DA-2. 410 Asylum St. Phone Jackson 7-9131. Tele-Broadcasters of Conn. Inc. (acquired station August 1956). See Tele-Broadcasters Stations in "Group Ownership."

Rep Adam Young.

H. Scott Killgore, pres; Philip A. Zoppi, gen & coml mgr; Del Raycee, prog dir; Walter Stewart, prom mgr; Jack Brook, news dir; Don Muckel, chief engr.

***WRIC-FM** (February 1958): 89.3 mc; 145 w. P. O. Box 250, Trinity College. Phone Jackson 7-0447. Trinity College (original owner).

Specialty programs: French, 1½ hrs. wkly.

William C. Richardson, station mgr; Thomas M. Kelly, prog dir; Lawrence G. D'Oench, business mgr; Clarence U. Carruth, technical dir; Samuel C. Edsall, chief engr.

WTIC (Feb. 10, 1925): 1080 kc; 50 kw, DA-N. 26 Grove St., zone 15. Phone Jackson 5-0801. TWX HF-372. The Travelers Broadcasting Service Corp. (original owner).

Network NBC. Rep Christal.

Paul W. Morency, pres; Walter C. Johnson, vp & gen mgr; Robert S. Tyrol, vp sales; Bernard L. Mullins, vp programs; Eugene J. Muriaty, prom mgr; N. Thomas Eaton, news dir; Harold E. Dorschug, dir of engr.

WTIC-FM (Feb. 5, 1940): 96.5 mc; 8 kw. Duplicates WTIC (above) with exception of 2-5 pm and 7-11 pm.

WTIC-TV: Tv companion of WTIC-AM-FM.

MANCHESTER, Hartford County

WINF (May 18, 1958): 1230 kc; 1 kw-D, 250 w-N. P. O. Box 946. Phone Mitchell 3-2491. Manchester Broadcasting Co. (original owner).

Network CBS. Rep Walker-Rawalt.

John Deme, owner, gen mgr & sales mgr; T. R. Safford, prog dir; John H. Deme, prom mgr; S. Peter Krieger, news dir; Henry Robert, chief engr.

WINF-FM (not on air; target date September 1961): 107.9 mc; 7.6 kw. Same licensee and staff as WINF (above).

MERIDEN, New Haven County

WMMW (June 1947): 1470 kc; 1 kw-D. 99 Colony St. Phone Beverly 5-5747. Meriden Radio Inc.

WBMI (FM) (June 1947): 95.7 mc; 7 kw. 99 Colony St. Phone Beverly 5-4200. Business Music Inc.

Carl W. Schultz, pres; Raymond G. Hard, station mgr; John Langh Jr., chief engr.

MIDDLETOWN, Middlesex County

WCNX (Dec. 12, 1948): 1150 kc; 500 w-D. River Road. Phone Diamond 7-2565. The Middlesex Broadcasting Co. (original owner).

Reps Devney-O'Connell; Nona Kirby.

Specialty programs: Polish, 1 hr.; Negro, 1 hr., both wkly.

Richard J. & Wm. J. O'Brien, managing dirs; William J. Glynn, prog & news dir; Rogers Holt, chief engr.

***WESU (FM)** (Feb. 25, 1961): 88.1 mc; 10 w. P. O. Box 269. Wesleyan Station. Phone Diamond 6-4000. Wesleyan U. (original owner).

H. Theodore Lehne, pres & gen mgr; Robert Rideout, prog dir; Thomas Anderson, chief engr; Robert Travis Jr., business mgr; Alexander Aikman, advertising mgr; Ronald Lepoff, educational dir; Jackson Loos, personnel dir.

NAUGATUCK, New Haven County

WOWW (1961): 860 kc; 250 w-D, DA-D. Naugatuck Valley Service Inc.

NEW BRITAIN, Hartford County

WHAY (May 20, 1949): 910 kc; 5 kw, DA-2. 22 Grove Hill. Phone Baldwin 3-2721. Central Connecticut Broadcasting Co. (acquired station June 1, 1959).

Network ABC; Connecticut State. Reps Forjoe, New England Spot.

Specialty programs: Italian, 16 hrs.; Polish, 1 hr, both wkly.

Patrick J. Goode, pres; Aldo De Dominicis, secy-treas & gen mgr; Edward C. Obrist, mgr & nat'l sales mgr; Robert Regan, news dir; Fred Swanson, prom mgr; Hillis Holt, chief engr.

WKNB (August 1946): 840 kc; 1 kw-D. 1056 Willard Ave., Newington. Phone Mohawk 6-5646. Hartford County Broadcasting Corp. (acquired station 1961).

Reps Hollingbery (national); Harry Wheeler Co. (regional).

Louis A. Sodokoff, pres.

NEW HAVEN, New Haven County

WAVZ (September 1947): 1300 kc; 1 kw, DA-N. 152 Temple St., zone 10. Phone Spruce 7-4761. WAVZ Broadcasting Corp. (acquired station July 20, 1949).

Reps Hollingbery; Kettell-Carter (New England).

Victor W. Knauth, chmn of board; Daniel W. Kops, pres; Richard J. Monahan, exec vp; Albert A. DeFilippo, vp, administration; Marvin B. Rosenblatt, vp & gen mgr; Samuel Barstein, prom mgr; George T. Phillips, news & prog dir; Frank Belaska, chief engr.

WELI (October 1935): 960 kc; 5 kw, DA-N. 221 Orange St., zone 10. Phone University 5-1133. TWX 199. Connecticut Radio Foundation Inc. (acquired station May 25, 1945).

Rep H-R Representatives; Eckles & Co.

Richard W. Davis, pres & gen mgr.

WELI-TV: Tv companion of WELI (above).

HAMILTON-LANDIS & ASSOCIATES, Inc.
NATIONWIDE MEDIA BROKERS
WASHINGTON, D. C., CHICAGO, DALLAS,
SAN FRANCISCO
SELL **MORE**
RADIO & TELEVISION STATIONS
IN THE EAST—NEAREST OFFICE IS—
1737 DE SALES ST., N.W., WASHINGTON
EXECUTIVE 3-3456

WNHC (1944): 1340 kc; 250 w. (CP for 1 kw-D, 250 w-N.) 135 College St., zone 10. Phone Spruce 7-3611. TWX New Haven 57. Triangle Publications Inc. (acquired station Aug. 28, 1956). See Triangle Stations in "Group Ownership." Also see "Newspaper Ownership."

Network ABC; Conn. State Network. Rep McGavren.

Roger W. Clipp, vp, radio & tv; Richard L. Chalmers, gen mgr; Norman Polman, prog dir; Edward Caputo, news dir; Howard Wessenberg, chief engr.

WNHC-FM (1959): 99.1 mc; 10 kw. Same licensee and address as WNHC (above).

WNHC-TV: Tv companion of WNHC-AM-FM (above).

WYBC-FM (March 9, 1959): 94.3 mc; 305 w. Box 242-A Yale Station. Phone University 5-6400. Yale Broadcasting Co. (original owner). Network Ivy. Rep Ivy Network.

Aaron Etra, chmn & station mgr; Thayer Baldwin Jr., prog dir; William M. Green, business mgr; Anthony A. Dean, vice chmn; Peter C. Lewis, public relations dir; Douglas R. Loving, technical dir; Neal Ormond III, exec sec.

NEW LONDON, New London County

WNLC (September 1936): 1490 kc; 250 w. (CP for 1510 kc; 5 kw, DA-1.) Mohican Hotel, 281 State St. Phone Gibson 2-5328. Thames Broadcasting Corp. (original owner).

Network Yankee. Reps Masla; Kettell-Carter. Specialty programs: Italian, 1 hr. wkly.

Gerald J. Morey, pres & gen mgr; Edwin H. Schweitzer, vp & coml mgr; William Hoffman, prog dir; David A. Connors, news dir; Randolph Barrett, chief engr.

NORWALK, Fairfield County

WNLC (1948): 1350 kc; 500 w, DA-N. 11 Wall St. Phone Temple 8-5566. Norwalk Broadcasting Inc. (acquired station 1952).

James Stolcz, pres; Dick Bournerba, prog dir; Curt Gibson, news dir; Clarence Burnham, chief engr.

NORWICH, New London County

WICH (September 1946): 1310 kc; 1 kw, DA-1. (CP for 5 kw-D, 1 kw-N, DA-2.) P. O. Box 551. Phone Turner 7-1613. Eastern Connecticut Broadcasting Co. (acquired station October 1953).

Rep Everett-McKinney; Foster & Creed (Boston).

Specialty programs: French, 1 hr.; Italian, 1 hr.; Polish, 1 hr., all wkly.

Donald Lasser, pres; Richard P. Reed, gen mgr; John A. MacAdie, local sales mgr; Arthur Bouldin, prog dir; Edward Adler, prom mgr; Edward Leonard, news dir; Alexander Dubenetsky, chief engr; Janis Wakely, syndication mgr.

OLD SAYBROOK, Middlesex County

WLIS (Sept. 17, 1956): 1420 kc; 500 w-D. Conn. Turnpike. Phone Evergreen 8-3546. Long Island Sound Radio Corp. (original owner).

Network MBS. Rep Hopewell; Nona Kirby (Boston).

Joseph P. Trantino, pres & gen mgr; Alexander Pernal, coml mgr; Vivian N. Trantino, prog dir; Paul Sidney, prom mgr; Charles Nash, news dir; Mario Tavarles, chief engr.

PUTNAM, Windham County

WINY (May 3, 1953): 1350 kc; 1 kw-D. 15 Grove St. Phone Walnut 8-2721. Winny Broadcasting Co. (acquired station September 1960). Network MBS.

Specialty programs: French, 1 hr.; Polish, 1 hr., both wkly.

Herbert C. Rice, pres.

STAMFORD, Fairfield County

WSTC (September 1941): 1400 kc; 250 w. (CP for 1 kw-D, 250 w-N.) 270 Atlantic St. Phone

Davis 4-7575. Western Connecticut Broadcasting Co. (acquired station Jan. 1, 1946). See "Newspaper Ownership."

Network ABC; Connecticut State. Rep Everett-McKinney; New England Spot.

Specialty programs: German, ½ hr.; Italian, 2 hrs.; Negro, 1½ hrs.; Polish, 1 hr., all wkly. Kingsley Gillespie, pres; Julian Schwartz, gen mgr; Lisle Dorrian, chief engr.

WSTC-FM (Oct. 18, 1947): 96.7 mc; 650 w. Duplicates WSTC (above).

STORRS, Tolland County

***WHUS** (FM) (1956): 90.5 mc; 10 w. Student Union Bldg., U. of Connecticut. Phone Garfield 9-4726. U. of Connecticut (original owner).

William F. Grimes, gen mgr; Thomas B. Seahlan, prog dir; Harry Glaser, news dir; Eugene Roure, chief engr.

TORRINGTON, Litchfield County

WBZY (1947): 990 kc; 1 kw-D. 127 Main St. Phone Hunter 9-4173. Pioneer States Broadcasters Inc. (acquired station Feb. 1, 1960).

Rep Breen & Ward. Specialty programs: Italian, 7 hrs.; Polish, 1 hr., both wkly.

Bernard J. Zucker, pres & gen mgr; Robert L. Kursman, coml mgr; R. Paul Hallett, prog dir; James M. Dunlap, chief engr.

WTOR (Jan. 29, 1948): 1490 kc; 250 w. 93 Perkins St. Phone Hunter 9-4181. Torrington Broadcasting Co. (acquired station April 1955).

Network MBS; Yankee; Connecticut State. Reps Masla; Walker-Rawalt (New England).

Specialty programs: Italian, 1 hr.; German, 1½ hrs., both wkly.

Edmund William Waller, pres & gen mgr; Alfred G. Eyre, station & coml mgr; Ed Harrigan, prog dir; Craig Senior, news dir; Donald Freeman, chief engr.

WATERBURY, New Haven County

WATR (1934): 1320 kc; 5 kw-D, 1 kw-N, DA-2. 440 Meadow St. Phone Plaza 5-1121. TWX Waterbury 195. WATR Inc. (original owner).

Networks ABC; Yankee. Reps Masla; New England Spot.

Specialty programs: Polish, 2 hrs. wkly. Harold Thomas, pres; Sam Elman, coml & gen mgr; Lou Frank Dennis, prog dir; Paul Chamberlain, prom mgr; Wayne Hickox, news dir; Bob Corbett, chief engr.

WATR-FM (1961): 92.5 mc; 7 kw. Duplicates WATR (above).

WATR-TV: Tv companion of WATR-AM-FM.

WBRY (1934): 1590 kc; 5 kw, DA-1. P. O. Box 1627. Phone Plaza 3-1125. Crystal-Tone Broadcasting Co. (acquired station 1961).

Network CBS. Reps Devney-O'Connell; Foster & Creed (Boston).

Specialty programs: Italian, ½ hr.; Negro, 1 hr.; Spanish, ½ hr.; Portuguese, ½ hr., all wkly.

Gustave Nathan, pres.

WWCO (1946): 1240 kc; 250 w. (CP for 1 kw-D, 250 w-N.) 65 Bank St., zone 20. Phone Plaza 4-5141. WWCO Inc. (acquired station July 16, 1958).

Network MBS. Reps Radio-Tv Reps; Eckels & Co. (Boston).

Herbert Bloomberg, pres.

WWCO-FM (target date: September 1961): 104.1 mc; 20 kw. Same licensee as WWCO (above).

WEST HARTFORD, Hartford County

WKNB (See New Britain listing).

WESTPORT, Fairfield County

WMMM (April 15, 1959): 1260 kc; 1 kw-D, DA-D. Westport, Conn. Phone Capitol 7-5133. Westport Broadcasting Co. (acquired station Feb. 16, 1960).

Network MBS.

Sidney J. Flamm, pres & gen mgr; Bob Roberts, stn & prog mgr; Jules Labert, coml mgr; Freeman Hammond, news dir; James Orre, chief engr.

WMMM-FM (not on air; target date unknown): 107.9 mc; 5.2 kw. Same licensee as WMMM (above).

WILLIMANTIC, Windham County

WILI (October 1957): 1400 kc; 250 w. (CP for 1 kw-D, 250 w-N.) Broadcasting House. Phone Harrison 3-1621. Willie Broadcasting Co. (acquired station May 1959).

Network MBS. Reps Bob Dore; Nona Kirby. Specialty programs: French, 1 hr.; Polish, 1 hr., both wkly.

Herbert C. Rice, pres & gen mgr; Robert C. Rice, coml mgr; Ethel A. Rice, prog dir; Roger Baker, prom mgr; Les Douglas, news dir; Tom Pollitt, chief engr.

WINDSOR, Hartford County

WSOR (May 4, 1961): 1480 kc; 500 w-D, DA. P. O. Box 309. Phone Murdock 8-4948. Tobacco Valley Broadcasting Co. (original owner).

Rep Breen & Ward. Specialty programs: Italian, ½ hr. wkly.

Stanley B. Loucks, pres; Norman J. Bernstein, gen mgr; Donald A. Jepsen, coml mgr; Mark Harris, prog dir; Joel Salberg, news dir; Michael Cookish, chief engr.

DELAWARE

*Non-commercial.

DOVER, Kent County

WDOV (1948): 1410 kc; 1 kw-D. P. O. Box 727. Phone Redfield 4-5816. Dover Broadcasting Co. (acquired station 1956). See Henry Rau Stations in "Group Ownership."

Network MBS. Rep Breen & Ward. Henry Rau, pres; William S. Cook, station mgr; Lloyd S. Smith, dir of engrg.

WDOV-FM (1956): 94.7 mc; 2.8 kw. Same licensee as WDOV (above).

WKEN (Aug. 2, 1957): 1600 kc; 500 w-D. P. O. Box 549. Phone Redfield 4-5797. Coastal Carolina Broadcasting Corp. (acquired station Jan. 24, 1958). See J. Olin Tice Stations in "Group Ownership."

Network ABC. J. Olin Tice Jr., pres; John Masters, gen mgr; Ed Bowen, coml mgr; Jerry Gillies, prog dir; Jim Reilly, news dir; Jim Gentry, chief engr.

GEORGETOWN, Sussex County

WJWL (June 23, 1951): 900 kc; 1 kw-D. P. O. Box 111. Phone Georgetown 2567. Scott Broadcasting Corp.

MILFORD, Kent County

WKSJ (Oct. 30, 1953): 930 kc; 500 w-D, DA-D. P. O. Box 444. Phone Garden 2-8881. The Kent-Sussex Broadcasting Co. (original owner).

Herbert M. Griffith Jr., gen & coml mgr; Borden E. Smith, prog & news dir; Edgar M. Welch II, chief engr.

NEWARK, New Castle County

WNRK (not on air; target date unknown): 1260 kc; 500-w-D, DA Herman Handloff (original owner).

SEAFORD, Sussex County

WSUX (1955): 1280 kc; 1 kw-D. P. O. Box 669. Phone National 9-7933. Elizabeth and W. Courtney Evans (original owners).

Elizabeth Evans, pres & gen mgr; John Guenther, coml mgr; Bobby Killen, prog dir; Betty Dale, women's dir; Robert Downes, chief engr.

Radio Stations CONTINUED

DELAWARE CONTINUED

WILMINGTON, New Castle County

WAMS (1947): 1380 kc; 1 kw, DA-1 (CP 5 kw-D, 1 kw-N, DA-3). 414 French St. Phone Olympia 4-8881. Rollins Broadcasting of Delaware Inc. (acquired station May 1, 1954). See Rollins Stations in "Group Ownership."

Rep Eastman.

O. Wayne Rollins, pres; Randall R. Rollins, gen mgr; Robert Fishman, coml mgr; Fitzgerald McDaniel, chief engr; Sid Shaw, news dir.

WDEL (1922): 1150 kc; 5 kw, DA-2. 2727 Shipley Road. Phone Olympia 8-7268. Delmarva Broadcasting Co. (acquired station 1931). See Steinman Stations in "Group Ownership." See also "Newspaper Ownership."

Network NBC. Rep Meeker.

Clair R. McCollough, station exec; Harvey C. Smith, station mgr; Richard Aydelotte, prog dir; J. E. Mathiot, tech dir.

WDEL-FM (1950): 93.7 mc; 20 kw. Same address, licensee & staff as WDEL (above).

WILM (Oct. 1, 1923): 1450 kc; 250 w. 920 King St. Phone Olympia 4-7771. Delaware Broadcasting Co. (original owner).

Network ABC. Rep Bolling.

Specialty programs: Negro, 2 hrs. wkly.

Ewing B. Hawkins, pres, gen & coml mgr; Dan Casey, prog dir; Chauncey Eanes, prom mgr; Tom Greer, news dir; Gene Szymanski, chief engr.

WJBR (FM) (January 1957): 99.5 mc; 20 kw. 2617 Ebright Road. Phone Olympia 4-2223. John B. Reynolds (original owner).

John B. Reynolds, gen & sales mgr; John B. Reynolds Jr., station mgr; Al Barclay, prog dir; Edward Hunt, news dir; John L. Frank, chief engr.

WTUX (April 21, 1947): 1290 kc; 1 kw-D. 1400 Market St., zone 99. Phone Olympia 5-8821. Port Frere Broadcasting Co. (original owner).

Gordon K. MacIntosh, pres & gen mgr; William S. Ewing, vp & coml mgr; Don Mathewson, prog dir; David Kaigler, prom mgr; Bill Pheiffer, news dir; Ed Kennedy, chief engr.

DISTRICT OF COLUMBIA

*Non-commercial.

WASHINGTON, District of Columbia

***WAMU-FM** (target date: October 1961): 88.5 mc; 3.9 kw. Massachusetts & Nebraska Ave. N.W., Washington 16, D. C. Phone Woodley 6-6506. American U. (original owner).

Dr. Donald M. Williams, dir of broadcasting; George E. Geesey, gen mgr; Roger Penn, technical dir.

WARL-AM-FM (See Arlington, Va. listing).

WASH (FM) (1948): 97.1 mc; 15 kw. 1319 F St., N.W., zone 4. Phone District 7-1356. Everett L. Dillard (original owner).

Network QXR Network.

Specialty programs: Polish, ½ hr. wkly.

Everett L. Dillard, owner & gen mgr; Jean M. Dillard, business mgr; Richard Patrick, prog dir; Kathryn Epstein, dir of sales; Don Boothman, news dir; Edward F. Lorentz, chief engr.

WDON Wheaton, Md.: Am companion station of WASH (FM).

WDON (See Wheaton, Md. listing).

WEAM (See Arlington, Va. listing).

WFAN (FM) (1948): 100.3 mc; 16 kw. United Broadcasting Co. Sergio Vega, prog dir; L. Aragon, coml mgr. Programs in English & Spanish. (See WOOK Washington.)

WFAX (See Falls Church, Va. listing).

WGAY (FM) (June 1, 1959): 99.5 mc; 20 kw. 4000 Albemarle St., N.W., zone 16. Phone Whitehall 6-1050. WGAY Inc. (original owner). See Connie B. Gay Stations in "Group Ownership."

Rep Spot Time Sales.

Connie B. Gay, pres; Ed Winton, vp & gen mgr; Ted Dorf, station mgr.

WGMS (See Bethesda, Md.).

WGMS-FM (1946): 103.5 mc; 20 kw. RKO General Inc. Duplicates WGMS Bethesda, Md.

***WGTB-FM**: Georgetown U., zone 7. Phone Federal 7-3300, Ext. 275. TWX AP .Georgetown U. (original owner).

Rev. Francis J. Heyden, S.J., moderator; John O'C. Nugent, gen mgr; Ron Franklin, music dir; Jack Burgess, prog dir; Edgar Richards, special prog dir; Frank Gannon, news dir; Frank Gudicello, chief engr.

WHFS (FM) (see Bethesda, Md., listing).

**BRINGING THE
WASHINGTON AREA
HIGH
FIDELITY
STEREO
102.3 MC
FM
BETHESDA, MD.**

**THE AREA ACCOUNTING FOR
OVER 9% of U.S. HIFI SALES**

WINX (See Rockville, Md. listing).

WMAL (1925): 630 kc; 5 kw, DA-1. 4461 Conn. Ave., N.W., zone 8. Phone Kellogg 7-1100. TWX 50. Evening Star Broadcasting Co. (acquired station May 1, 1938). See Evening Star Stations in "Group Ownership." See also "Newspaper Ownership."

Network ABC. Rep H-R Reps.

John W. Thompson Jr., pres; Frederick S. Houwink, gen mgr; Andrew M. Ockershausen, mgr; Harold L. Green, radio prog mgr; Allan T. Powley, chief engr.

WMAL-FM (May 15, 1948): 107.3 mc; 20 kw. Programs separately from WMAL (above).

WMAL-TV: Tv companion of WMAL-AM-FM.

WOL (1924): 1450 kc; 250 w. 2000 P St. N.W. Phone Hobart 2-3900. Washington Broadcasting Co. (acquired station November 1953). See Henry Rau Stations in "Group Ownership."

Network MBS. Rep Breen & Ward.

Specialty programs: Italian, 2 hrs.; Greek, 1 hr., both wkly.

Henry Rau, pres & gen mgr; Lloyd S. Smith, vp & engr dir; Malcolm Campbell, coml mgr; Joseph Velsmid, chief engr.

WOL-FM (1946): 98.7 mc; 20 kw. Duplicates WOL (above).

WOOK (1940): 1340 kc; 250 w. 5321 First Place, N.E., zone 11. Phone Tuckerman 2-2500. United Broadcasting Co. (acquired station 1951). See United Broadcasting Co. Stations in "Group Ownership."

Rep UBC Sales (New York).

First in Listeners

in Suburban Maryland

WINX
1600
TOP OF YOUR DIAL

Largest Daytime-Nighttime

Audience of Any Station

Operating in Montgomery

and Prince Georges Counties

PULSE, FEB., 1960

NEW YORK OFFICE

420 Madison Avenue

PLaza 5-9145

**5321 FIRST PL., N.E.
WASHINGTON, D. C.**

**8 BALTIMORE RD.
ROCKVILLE, MD.**

Specialty programs: Negro, 100%.
 Richard Eaton, pres; John Panagos, vp & gen mgr; Odis Von Blasingame, coml mgr; Cliff Holland, prog dir; E. E. Stephens, chief engr; Joseph Gathings, news dir; Hazel Smith, women's dir.
WPGC-AM-FM (See Morningside-Oakland, Md. listing).
WPIK (See Alexandria, Va. listing).
WQMR (See Silver Spring, Md., listing).
WRC (Aug. 1, 1923): 980 kc; 5 kw, DA-N. 4001 Nebraska Ave., zone 16. Phone Emerson 2-4000. TWX 89. National Broadcasting Co. (original owner). See NBC Owned Stations in

"Group Ownership." (Sale to RKO General pending FCC approval).
 Network NBC. Rep NBC Spot Sales.
 Robert E. Kintner, pres; Joseph Goodfellow, vp & gen mgr; Harry A. Karr Jr., station mgr; William C. Grayson, prog mgr; Charlotte Walch, advertising, publicity & prom mgr; Lefferts A. McClelland, operations dir; Wallace Fanning, news dir.
WRC-FM (Aug. 1, 1923): 93.9 mc; 20 kw. Duplicates WRC (above).
WRC-TV: Tv companion station of WRC-AM-FM.
WTOP (Oct. 20, 1932): 1500 kc; 50 kw, DA-2.

Broadcast House, zone 16. Phone Emerson 2-9300. TWX WAG3. Post-Newsweek Stations (acquired station Feb. 9, 1949). See Post-Newsweek Stations in "Group Ownership." See also "Newspaper Ownership."
 Network CBS. Rep CBS Radio Spot Sales.
 John S. Hayes, pres; Lloyd W. Dennis Jr., gen mgr; Robert W. Schellenberg, coml mgr; Patricia A. Searight, prog dir; Charles Crawford, dir of sales development; Margaret Nelson, prom dir; Edward Ryan, WTOP news, gen mgr; Steve Cushing, news dir; Larry Beckerman, public affairs dir; Clyde M. Hunt, vp for engineering; Granville Klink, chief engr.

THE AMAZING STORY OF WOOK!

WOOK

WASHINGTON D.C.

WORLD'S *Only* 24 HOUR A DAY NEGRO PROGRAMMED *Station*



- ★ 1/2 of the Nation's Capital is Negro
- ★ Over 800,000 Negroes live in metropolitan Washington
- ★ Over 3/4 million Negroes live in W O O K's primary coverage area (0.5 MV/M contour)

★ 95.5% of D.C.'s Negroes are employed fulltime

★ D.C. Residents enjoy high median income—
 Negro—\$2635.00
 White—\$3321.00

Washington's SPECTACULAR
 INDEPENDENT STATION

WOOK

is the most
 talked about station in
 the nation! Continually SOLD
 OUT because of audience, market, sales and results.

WOOK

WASHINGTON'S FIRST INDEPENDENT
 STATION

ASK BOB WITTIG AT UBC'S N. Y. OFFICE—PLAZA 5-9145
 or UBC, 5321 First Place, N.E., Washington, D. C.—TU 2-2500

Radio Stations CONTINUED

DIST. OF COLUMBIA CONTINUED

WTOP-FM (1946): 96.3 mc; 20kw. Duplicates WTOP (above).

WTOP-TV: Tv companion of WTOP-AM-FM.

WUST, WJMD (FM) (See Bethesda, Md., listing).

WWDC (1942): 1260 kc; 5 kw, DA-2. 1627 K St., N.W., zone 6. Phone Tuckerman 2-7600. WWDC Inc. (acquired station 1942).

Rep John Blair.

Ben Strouse, pres & gen mgr; Herman Paris, vp, national sales; Max Sherman, vp, local sales; Norman Reed, vp, public relations; Jo Wilson, prom dir; Edward Studney, prog dir; Robert Robinson, news dir; Ross Beville, vp, engineering, purchasing & labor relations.

WWDC-FM (1947): 101.1 mc; 20 kw. Address, licensee & staff same as WWDC (above).



WWDC

*the station that keeps
PEOPLE in mind*

The constant leader, quantitatively and qualitatively, in the metropolitan Washington market of more than 2 million people

FLORIDA

*Non-commercial.

ARCADIA, De Soto County

WAPG (September 1955): 1480 kc; 1 kw-D. P. O. Box 676. Phone Walnut 8-6101. Arcadia, Punta Gorda Broadcasting Co. (acquired station Feb. 3, 1959).

Network Keystone. Rep McGillvra.

H. D. Ryalls, pres; W. W. Benton, gen mgr; Bert G. Erickson, prog dir; Paul Howell, chief engr; Richard Cobb, farm dir; Mary B. Anderson, women's dir.

**TO BUY OR SELL A
TELEVISION OR
RADIO STATION**

HAMILTON-LANDIS & ASSOC., Inc.

WASHINGTON, D.C.

1737 DeSales St., N.W.
EX 3-3456

SAN FRANCISCO

111 Sutter St.
EX 2-5671

CHICAGO

1714 Tribune Tower
DE 7-2754

DALLAS

1511 Bryan St.
RI 8-1175

**NATIONWIDE • NEGOTIATIONS
FINANCING • APPRAISALS**

ARLINGTON, Duval County

WQTY (November 1957): 1220 kc; 250 w-D (CP for 1 kw-D). P. O. Box 8103, Jacksonville 11. Phone Raymond 5-2400. Rahall Broadcasting Inc. (acquired station July 28, 1960).

Rep Young.

Sam G. Rahall, pres; Jack Faulkner, gen mgr & prog dir; C. D. Jones, sales mgr; Sam E. Newey, operations dir; Ben Wills, chief engr.

ATLANTIC BEACH (Jacksonville), Duval County

WKTX (Jan. 30, 1958): 1600 kc; 1 kw-D. P. O. Box 1328. Phone Cherry 6-3695. Ocean Beach Broadcasting Co. (original owner).

Nellie A. Lynch, gen mgr; Robert K. Lynch, asst to gen mgr, coml mgr & chief engr; Bernie Adams, prog dir; Ronald Johnson, news dir; Thomas M. Carroll Jr., sports dir.

AUBURNDALE, Polk County

WTWB (Oct. 10, 1956): 1570 kc; 1 kw-D. P. O. Box 1. Phone Woodlawn 7-1129. L. M. Hughey (acquired station February 1957).

L. M. Hughey, pres; Richard W. Boyce, gen mgr, coml mgr & prog dir; Jeanette Twomey, women's dir; Fred N. Potter, chief engr.

AVON PARK, Highlands County

WAVP (Nov. 3, 1957): 1390 kc; 1 kw-D. Jacaranda Hotel. Phone Glendale 3-3171. Mid-Florida Broadcasting Inc. (acquired station March 25, 1959).

John B. Marshall, pres; William Coarsey, gen mgr; Geneva Clayton, coml mgr; June Cooper, prog dir; John McMasters, news dir; Jack Howard, chief engr.

BARTOW, Polk County

WBAR (Sept. 28, 1953): 1460 kc; 1 kw-D. P. O. Box 820. Phone 533-8021. Radio Station WBAR Inc. (acquired station January 1955).

W. Avera Wynne, pres; Nick Evers, gen & coml mgr; Thomas W. Osborne, prog dir; Joe Gale, news dir; Robert Shikenjanski, chief engr.

BELLE GRADE, Palm Beach County

WSWN (Oct. 5, 1947): 900 kc; 1 kw-D. P. O. Box 8. Phone Wyman 6-2063. Seminole Broadcasting Co. See Dee Rivers Stations in "Group Ownership."

Network MBS.

Specialty programs: Negro, 2½ hrs. wkly. E. D. Rivers Jr., chmn of board; Marvin M. Smith, gen mgr; Alvin H. Harris, prog dir; Carolyn Mallory, women's dir; Kenneth Henderson, news dir; C. S. Clemans, chief engr.

BLOUNTSTOWN, Calhoun County

WKMT (not on air, target date: Fall of 1961): 1370 kc; 500 w-D. P. O. Box 1114, Sylva, N. C. James B. Childress (original owner). See James B. Childress Stations in "Group Ownership."

BRADENTON, Manatee County

WBRD (October 1957): 1420 kc; 1 kw-D, DA-D. P. O. Box 1038. Phone 6-2183. Sunshine State Broadcasting Co. (original owner).

Rep John E. Pearson; Advertising Reps (Miami). Robert R. Nelson, pres & gen mgr; Hal Meyer, coml mgr; Kenny Vincent, prog dir; Gil Butler, news dir; Richard Wetherbee, chief engr.

WTRL (1946): 1490 kc; 250 w. Memorial Pier. Phone 3-1490. Fletcher-Mitchell Corp. (acquired station Jan. 1, 1960).

James I. Mitchell, pres; David W. Albright, vp & gen mgr; Gordon Wyllie, prog dir; W. W. Chaplin, news dir; Marlen Hager, chief engr.

BROOKSVILLE, Hernando County

WWJB (Oct. 11, 1958): 1450 kc; 250 w-SH. 30 E. Liberty St. Phone 796-2020. Brooksville Broadcasting Service Inc. (acquired station June 13, 1960).

Network Keystone.

W. W. Johnson, pres & gen mgr; Charles N. Grant, station mgr; prog & news dir; Gerald Steen, chief engr.

CHIPLEY, Washington County

WBGC (April 10, 1956): 1240 kc; 250 w. P. O. Drawer 430. Phone Mercury 8-0234. Lee-San Corp. (acquired station June 1959).

John Sanders, pres, gen & coml mgr; (Mrs.) Lee Sanders, station mgr, prog & women's dir; Gerald McKechnie, chief engr.

CLEARWATER, Pinellas County

WAZE (Nov. 21, 1959): 860 kc; 500 w-D, DA-D. 201 S. Ft. Harrison Ave. Phone 446-8575. Radio Clearwater Inc. (original owner).

Gene Allen Robinson, gen mgr; Charles H. Adams, coml mgr; Scott Dilworth, prog dir; Harry Prior, news dir.

WTAN (June 8, 1948): 1340 kc; 250 w. P. O. Box 1109. Phone 446-3084. Clearwater Radio Inc. (acquired station January 1958).

Network Keystone.

H. Dennison Parker, pres, gen & coml mgr; Harry C. Lytle, prog & prom dir; Frank L. Reid, chief engr & news dir.

CLERMONT, Lake County

WSLC (not on air; target date unknown): 1340 kc; 250 w. Duane F. McConnell (original owner).

CLEWISTON, Hendry County

WSUG (Nov. 22, 1959): 1050 kc; 250 w-D. P. O. Box 1027, Arcadia, Fla. Phone Yukon 3-1711. Sugarland Broadcasting Co.

Francis Denmead, pres & gen mgr; Roy Collins, coml mgr; James Broadwell, prog & news dir; Martha Davis, prom mgr; Lawrence Chapman, chief engr.

WOWY (under construction; target date unknown): 1590 kc; 500 w-D. WOWY Bldg. Phone Yukon 3-1590. Peoples Broadcasting Service (original owner).

Robert Hecksher, owner & gen mgr.

COCOA, Brevard County

WEZY (Oct. 4, 1957): 1350 kc; 1 kw-D, 500 wN, DA-N. P. O. Box 472. Phone Newton 6-4411. Irving Braun (original owner).

Rep Grant Webb; Ochs.

Irving Braun, pres & gen mgr; Jay Schoof, station mgr; Richard Olson, prog dir; Jay Barbaree, news dir; John Shelton, chief engr.

WKKO (1952): 860 kc; 1 kw-D. P. O. Box 1308. Phone Newton 6-2411. WKKO Radio Inc. (acquired station Aug. 5, 1959).

Rep Best. Dora Clayton (Southeast).

Marvin L. Rothschild, pres & gen mgr; Ben Rothschild, vp & national sales mgr; Dale Wright, prog dir; Stanley Muroff, sales prom & merchandising mgr; Mel Phillips, news dir; Vic Sciabaras, local sales mgr.

COCOA BEACH, Brevard County

WRKT (June 22, 1959): 1300 kc; 500 w-D. 425 West Orange Ave. Phone Sunset 3-2416. Mel Wheeler (original owner).

Rep Advertising Reps Inc., Miami.

Mel Wheeler, owner; John Fox, gen mgr; Rick Hutto, prog dir; Don Tucker, prom mgr; Charles Maxwell, news dir; Bill Costello, chief engr.

CORAL GABLES (Miami), Dade County

WRIZ (not on air; target date unknown): 1550 kc; 10 kw-D, DA. Sioux Broadcasting Corp.

WVCG (Feb. 18, 1948): 1070 kc; 1 kw-D. P. O. Box 1516, Coral Gables, Miami 34. Phone Highlander 8-7411. Peninsular Broadcasting Corp. (original owner).

Rep Broadcast Time Sales.

George W. Thorpe, pres & gen mgr; Warren Blackmon, administrative vp; Tim Carney, coml mgr; Barbara Binns, prog dir; Ken Taylor, news dir; Thomas F. Middleton Jr., chief engr.

WVCG-FM (Nov. 15, 1958): 105.1 mc; 18.5 kw. Duplicates WVCG (above) until sunset; special fm programming sunset to midnight.

CRESTVIEW, Okaloosa County

WCNU (April 8, 1948): 1010 kc; 1 kw-D. P. O. Box 518. Phone Murray 2-2330. Gulf Shores Broadcasting Co. (acquired station June 1955).

Network Keystone. Rep Southeastern Key. Mrs. Virginia O'Neal, pres; Sam F. Townsend, gen mgr.

WJSB (Aug. 15, 1954): 1050 kc; 1 kw-D. P. O. Box 267. Phone Murray 2-3040. Crestview Broadcasting Co. (acquired station Jan. 1, 1957).

Everett M. McCrary, pres & gen mgr; Bob Lynn, coml mgr; Cordel Whitlock, prog dir; John Spears, prom mgr; Al Robinson, news dir; Russ White, chief engr.

CYPRESS GARDENS, Polk County

WGTO (September 1955): 540 kc; 50 kw-D, 10 kw-N, DA-2. P. O. Box 123. Phone Winter Haven exchange—Cypress 3-4103. TWX Winter Haven 7135. KSTP Inc. (acquired station May 1, 1958). See Gold Seal Stations in "Group Ownership."

Rep Petry.

Stanley E. Hubbard, pres; Marvin L. Rosene, sales vp; G. Max Kimbrel, station & gen sales mgr; William Gramer, prog dir; Gary Miller, sales prom mgr; Bayliss "Jim" Corbett, news & farm dir; Dave Schick, chief engr.

DADE CITY, Pasco County

WDCF (December 1954): 1350 kc; 1 kw-D. Box 1077. Phone 567-3879. Pasco Broadcasting Corp. (acquired station Oct. 7, 1960).

Network MBS.

Bill Bailey, gen mgr; Don Heither, coml mgr; Elmo Kitts, chief engr.

DAYTONA BEACH, Volusia County

WMFJ (April 16, 1936): 1450 kc; 250 w. P. O. Box 5606. Phone Clinton 2-6491. WMFJ Inc. (acquired station March 1959).

Rep Gill-Perna; Ayres.

John Creutz, pres; Jack Siegel, gen mgr & chief engr; Richard Clark, station mgr & prog dir.

WNDB (April 1948): 1150 kc; 1 kw, DA-N. P. O. Box 431. Phone Clinton 2-1511. News-Journal Corp. (original owner). See "Newspaper Ownership."

Network ABC. Rep Thomas F. Clark.

Specialty programs: Spanish, 25 min.; German, 25 min., both wkly.

Julius Davidson, pres; R. Y. Huffman, gen mgr; John Pitts, coml mgr; Kenneth A. Lueck, prog mgr; Mary E. Hagman, prom mgr; Stephen Searle, chief engr.

WNDB-FM (March 1947): 94.5 mc; 8.5 kw. Duplicates WNDB (above).

WQXQ (See Ormond Beach listing).

WRDD (1947): 1340 kc; 250 w. (CP for 1 kw-D, 250 w-N). P. O. Box 991. Phone Clinton 2-4626. Daytona Beach Bcstg. Corp. (acquired station October 1958). See "Newspaper Ownership." Also see Mining Journal Stations in "Group Ownership."

Network MBS. Rep Pearson.

Frank J. Russell, pres; James F. McDonough, gen mgr, chief engr & prog dir; James Crist, coml mgr; Robert Kulz, news dir.

DEFUNIAK SPRINGS, Walton County

WDSP (March 1, 1956): 1280 kc; 5 kw-D. P. O. Box 441. Phone Twin Oaks 4-8361. Euclhee Valley Broadcasting Co. (original owner).

Network Keystone. Rep Best.

Mrs. Marie F. Douglass, chief owner; LaVern Foster Jr., gen mgr; Herbie Wiles, coml mgr & sales dir.

WZEP (1955): 1460 kc; 1 kw-D. P. O. Box 387. Phone Twin Oaks 4-7161. Leonard S. Zepp (acquired station March 1, 1959).

Rep Southeastern Key Market.

Leonard S. Zepp, gen mgr & chief engr; James L. Brackin, prog dir; Delois Padgett, news dir.

DELAND, Volusia County

WJBS (1948): 1490 kc; 250 w. Box 808. Phone Redwood 4-1725. WJBS Inc. (acquired station May 1960).

Dale S. Phares, pres & gen mgr; Charles Stewart, coml mgr; Ed Lotspeich, news dir.

W000 (Dec. 7, 1956): 1310 kc; 5 kw-D. P. O. Box 694. Phone Redwood 4-3422. Polaris Broadcasting Co. (acquired station 1961).

Network Keystone. Rep Bernard.

DELRAY BEACH, Palm Beach County

WDBF (Feb. 1, 1954): 1420 kc; 500 w-D (CP for 5 kw, DA-D). P. O. Box 2516. Phone Crestwood 8-1420. Boca Raton Bible Conference Grounds Inc. (acquired station May 15, 1957).

Ira Lee Eshelman, pres; O. R. Jim Bellamy, gen mgr; Murrel Blount, prog dir; Bob Massey, prom mgr; Ed Eisen, news dir; Fred Chapman, chief engr.

EAU GALLIE, Brevard County

WMEG (January 4, 1956): 920 kc; 1 kw-D. Box 98. Phone Alpine 4-2282. Mel-Eau Broadcasting Corp. (original owner).

Network ABC.

A. V. Catterton, pres; Dean C. Wilson, vp & gen mgr; Alan White, coml mgr; Hugh Robinson, prog & prom mgr; Eugene C. Huntley, chief engr.

EUSTIS, Lake County

WLBE (See Leesburg-Eustis listing).

WLCD (June 1955): 1240 kc; 250 w. P. O. Drawer AX. Phone Elgin 7-4191. Floyd W. Hess (acquired station May 1956).

Floyd W. Hess, owner & gen mgr; Richard S. Smith, coml mgr & prog dir; Earl F. Hagaer, prom mgr; Wayne L. Moody, news dir & chief engr.

FERNANDINA BEACH, Nassau County

WPAP (1955): 1570 kc; 1 kw-D. P. O. Box 691. Rowland Radio Inc.

Robert T. Rowland, pres & gen mgr; George J. Duck, prog & news dir.

FORT LAUDERDALE, Broward County

WFLM (FM) (Feb. 15, 1960): 105.9 mc; 2.9 kw (CP for 18 kw). 305 S. Andrews Ave. Phone Jackson 4-6541. Findlay Publishing Co. (acquired station July 28, 1960). See "Newspaper Ownership." Also see Findlay Publishing Co. Stations in "Group Ownership."

Rep Fine Music HiFi Broadcasters.

Harold H. Heminger, vp; Robert Miller, prog dir; Roy L. Gallagher, chief engr.

WFTL (March 28, 1947): 1400 kc; 250 w. P. O. Box 1400. Phone Logan 6-9661. WFTL Broadcasting Co. (acquired station Aug. 1, 1958).

Rep Masla; Guy Zwahlen (Miami).

Specialty programs: Negro, 10 hrs., wkly. Walter B. Dunn, pres, gen mgr, natl sales mgr; Robert Peggs, local sales mgr; Bob Roberts, prog dir; Alice Richards, prom mgr; Buck Kinnaird, news dir; Charles E. Vanderford Jr., chief engr.

WFTL-FM (not on air; target date unknown): 106.7 mc; 58 kw. Same licensee as WFTL (above).

WMFP (FM): 100.7 mc; 56 kw. Ruth Marjorie Crawford, executrix. See Percy B. Crawford Stations in "Group Ownership."

WWIL (1955): 1550 kc; 1 kw, DA-1 (CP 10 kw-D, 5 kw-N, DA-2). P. O. Box 8067. Phone Ludlow 1-1580. Florida Air Power Inc.

Robert A. Hinners, vp & gen mgr.

WWIL-FM (Oct. 17, 1959): 103.5 mc; 31 kw (CP for 33kw). Same address, licensee and staff as WWIL (above).

FORT MYERS, Lee County

WINK (1939): 1240 kc; 250 w. P. O. Box 1072. Phone Edison 4-1131. TWX 482. Fort Myers Broadcasting Co. (original owner).

Network CBS. Rep United Spot Sales.

Eddie McBride, pres; A. J. Bauer, gen & coml mgr; Frank Nodine, prog dir; Chuck Miller, prom mgr; Vernon Lundquist, news dir; Bob Caughey, chief engr.

WINK-TV: Tv companion of WINK.

WMYR (Nov. 11, 1952): 1410 kc; 5 kw-D, 500 w-N, DA-N. P. O. Box 1486. Phone Edison 5-1173. Robert Hecksher (original owner).

Robert Hecksher, owner & gen mgr.

FORT PIERCE, St. Lucie County

WARN (Dec. 24, 1952): 1330 kc; 1 kw-D (CP for 1 kw-D, 500 w-N, DA-N). P. O. Box 1343. Phone Howard 4-1330. South Jersey Broadcasting Co. (acquired station Nov. 1, 1959).

Network ABC. Rep Continental Radio Sales.

Maj. Ranulf Compton, pres; Charles C. Castle, gen mgr & chief engr; Dennis O'Day, coml mgr; Donna Odgen, prog dir; Karl Anderson, prom mgr; Howard Sharp, news dir.

WARN-FM (May 1, 1961): 98.7 mc; 1.3 kw. Same licensee, address & staff as WARN (above).

WIRA (May 18, 1946): 1400 kc; 250 w. P. O. Box 1401. Phone Howard 4-1400. Indian River Broadcasting Co. (acquired station Jan. 19, 1953).

Network NBC. Rep United Spot Sales.

James L. Howe, pres & gen mgr; Sam Lawder, station mgr & prog dir; Kingsley Butt, coml mgr; Harriet Lawder, traffic mgr; Don Raffey, sports dir; Anne Wilder, news dir; Bob Money, chief engr.

WIRA-FM (Oct. 30, 1960): 95.5 mc; 2.5 kw. Same licensee and address as WIRA (above).

FORT WALTON BEACH, Okaloosa County

WFTW (Nov. 24, 1953): 1260 kc; 1 kw-D. P. O. Box 10. Phone Cherry 3-3123. Vacationland Broadcasting Co. (original owner).

Wilbur R. Powell, pres; Bill Richards, coml mgr; James G. Waits, chief engr.

WNUE (1956): 950 kc; 1 kw-D. P. O. Drawer 400. Phone Cherry 4-5685. Smith Radio Inc. (acquired station June 1, 1960). See Smith Broadcasting Stations in "Group Ownership."

M. D. Smith, pres; William Borthwick, gen mgr; Dewey Webb, prog dir; John Davison, chief engr.

GAINESVILLE, Alachua County

WDVH (October 1954): 980 kc; 5 kw-D. P. O. Box 103. Phone Franklin 2-2528. WDVH Inc. (original owner).

Rep Everett-McKinney; Bernard I. Ochs (South-east).

Robert A. Vaughn, pres; Thomas R. Hanssen, gen mgr & chief engr; Gene Bowen, coml mgr; Bill Marr, prog dir; Mark Fowler, prom mgr; Ferrell Asbell, news dir.

WGGG (1948): 1230 kc; 250 w. P. O. Box 501. Phone Franklin 6-3922. Radio Gainesville Inc. (acquired station April 1, 1958).

Network MBS. Rep Masla.

Specialty programs: Negro, 2 hrs. wkly. T. K. Cassel, pres; Leon E. Mims, gen mgr; William Mansfield, prog dir.

WPUP (not on air; target date unknown): 1390 kc; 5 kw-D. Southern Broadcasting Co. of Marianna.

WRUF (October 1928): 850 kc; 5 kw, DA-N. P. O. Box 2757, University Station. Phone Franklin 6-7575. U. of Florida (original owner).

Network NBC.

Kenneth F. Small, station dir; Robert L. Black III, coml mgr; Pierre A. Bejano, prog dir; Bertram MacNamara, chief engr.

WRUF-FM (1948): 104.1 mc; 12 kw. Duplicates WRUF (above).

*WUFT (TV): Tv companion of WRUF-FM.

Radio Stations CONTINUED

FLORIDA CONTINUED

GREEN COVE SPRINGS, Clay County

WGRC (May 26, 1959): 1580 kc; 500 w-D. Qui-Si-Sana Motel Inn. Phone 284-6363. Palm Broadcasting Corp. (acquired station June 15, 1960).

Joe E. Morris, gen mgr; Ray Allen, chief engr.

HAINES CITY, Polk County

WHAN (Sept. 9, 1960): 930 kc; 250 w-D, DA. P. O. Box 1265. Haines City Broadcasters (original owner).

Specialty programs: Italian, 5 hrs. wkly.
Peggy R. Cook, gen mgr; Margaret C. Pitts, news dir; Richard L. Cook, chief engr.

HOLLYWOOD, Broward County

WGMA (April 1953): 1320 kc; 1 kw-D. P. O. Box 539. Phone Wabash 2-2903. Melody Music Inc. (acquired station April 1957).

Rep Bob Dore; C. K. Beaver.
Jack Barry, pres; C. Edward Little, gen mgr; William H. Day, coml mgr; Bob Gaynor, prog mgr; Donald L. Armstrong, prom mgr; Ken Roth, news dir; Albert O'Hara, chief engr.

HOMESTEAD, Dade County

WSDB (Nov. 4, 1957): 1430 kc; 500 w-D. 507 N.W. 2nd St. Phone Circle 7-2445. South Dade Broadcasting Co. (original owner).

Specialty programs: Negro, ½ hr. wkly.
J. Abney Cox, pres; Hank Cutshall, gen mgr; William E. Bloss, coml mgr; Evalyn Holly, prog dir; Erwin Fuller, news dir & chief engr.

JACKSONVILLE, Duval County

WAPE (Oct. 23, 1958): 690 kc; 25 kw-D. (CP for 25 kw-D, 10 kw-N, DA-N). Phone (station) Congress 4-9555, (sales office, Prudential Bldg.) Flanders 9-9000. Brennan Broadcasting Co. (original owner).

Rep Radio-TV Reps.
William J. Brennan, pres & gen mgr; Jim Atkins, sales mgr.

WAYR (See Orange Park).

WIVY (Sept. 1, 1948): 1050 kc; 1 kw-D. 1639 Atlantic Blvd. Phone Flanders 9-2521. WIVY Inc. (acquired station May 1, 1950).

Rep Masla.
Edw. J. Oberle, pres & gen mgr; Ted Low, coml mgr; Ron Martin, prog dir; Dave Picus, prom mgr; Bob Roberts, news dir; Bill Baker, chief engr.

WJAX (Thanksgiving Day 1925): 930 kc; 5 kw, DA-N. P. O. Box 1740. Phone Elgin 4-1681. City of Jacksonville (original owner).

Network NBC. Rep Headley-Reed.
J. W. Douglass, gen mgr; K. B. Kroier, chief engr.

WJAX-FM (April 1949): 95.1 mc; 7.7 kw. Duplicates WJAX (above).

WMBR (Dec. 9, 1933): 1460 kc; 5 kw, DA-N. P. O. Box 960, zone 1. Phone Elgin 5-9001. TWX JK 448. WMBR Inc. (acquired station Sept. 14, 1958).

Network CBS. Rep Blair.
Ben Strouse, pres; Sidney L. Beighley Jr., vp & gen mgr; Donald R. Smith, stn mgr; Charlie Trotta, music dir; Larry Patrick, news dir; Hugh Robinson, prom mgr; C. Roy King, chief engr.

WMBR-FM (1949): 96.1 mc; 40 kw. Licensee, address & staff same as WMBR (above).

WOBS (1948): 1360 kc; 5 kw-D. P. O. Box 5648. Phone Exbrook 8-3411. Mel-Lin Inc. (acquired station Dec. 15, 1957).

Rep Gill-Perna; Dora-Clayton (Southeast).
Specialty programs: Negro, 100%.
Larry R. Picus, pres; Alexander Keirse, gen mgr; George Johnston, coml mgr; John Clement

Shaw, prog dir; Donald Dewitt, prom mgr; Harry Lee Herod, news dir; Arl M. Thomas, chief engr

WPDQ (August 1942): 600 kc; 5 kw, DA-N. 125 W. Church St., zone 2. Phone Elgin 4-4421. WPDQ Inc. (acquired station July 21, 1960). See Brush-Moore Newspapers Inc. Stations in "Group Ownership." See also "Newspaper Ownership."

Rep Venard, Rintoul & McConnell; Ayres (southeast); Torbett, Allen & Crane (west).

Eugene Carr, pres; Robert Fehlman, vp & gen mgr; Richard Fellows, coml mgr; William Earman, prog dir; Les Clark, news dir; Ernest Haralson, chief engr.

WQIK (July 1955): 1280 kc; 5 kw-D. P. O. Box 3156, zone 6. Phone Elgin 4-4501. Rowland Broadcasting Co. (acquired station July 1957). Rep Bernardo.

Marshall W. Rowland, pres & gen mgr; Robert T. Rowland, coml mgr; Frank D. Thies, prog dir; Charlie Whitney, news dir; William V. Johnson, chief engr.

WRHC (July 4, 1950): 1400 kc; 250 w. P. O. Box 2467, zone 7. Phone Elgin 6-0461 WRHC Inc. (original owner).

Rep Walton; Ochs.
Specialty programs: Negro, 55 hrs.
Harold S. Cohn Sr., pres; Harold S. Cohn 2nd, vp; Ronald H. Cohn, vp; Adrian K. (Ken) Knight, Negro prog dir; Ed Jordan, prog dir; Charles Trice, chief engr.

WZOK (1940): 1320 kc; 5 kw, DA-N. Peninsular Life Ins. Bldg. Phone Elgin 6-1373. Peninsular Life Broadcasting Co. (acquired station 1961).

Networks ABC, MBS. Rep Weed Radio; Clarke Brown.

Carmen Macri, pres & gen mgr; Jack Wheeler, coml mgr; Reed Gardner, prog dir; Ernie Currie, news dir; W. A. Cooper, chief engr.

WZOK-FM (1947): 96.9 mc; 9.7 kw. Programs separately from WZOK (above).

JACKSONVILLE BEACH, Duval County

WZRO (1947): 1010 kc; 1 kw-D. (CP for 25 kw-D, DA). P. O. Box 278. Phone Cherry 6-3222. A. B. Letson (acquired station 1957).

Network Keystone.
A. B. Letson, owner; Emery T. Evans Jr., gen mgr; Lee Edwards, coml mgr; Jerry Douglas, prog dir & chief engr.

KEY WEST, Monroe County

WKIZ (March 27, 1959): 1500 kc; 250 w, DA-1. Box 1487. Phone Cypress 4-2523. Florida Keys Broadcasting Co. (original owner). See Hook Stations in "Group Ownership."

Rep O'Connell.
Roth E. Hook, owner; Baldwin Goodwin Jr., gen mgr & treas; William H. Bass, coml mgr.

WKWF (October 1945): 1600 kc; 500 w. P. O. Box 1300. Phone Cypress 6-2222. John M. Spottswood (original owner).

Network ABC, MBS, Keystone.
John M. Spottswood, licensee & gen mgr; Ray A. Schoneck, station mgr & sales dir; Robert W. Leach, prog dir.

KISSIMMEE, Osceola County

WKBX (1954): 1220 kc; 250 w-D. (CP for 1 kw-D). Lago Vista Blvd. Phone Tilden 6-7181. Mid-Florida Broadcasting Inc.

LAKE CITY, Columbia County

WDSR (May 6, 1946): 1340 kc; 250 w. (CP for 1 kw-D, 250 w-N). P. O. Box 826. Phone 752-1340. WDSR Broadcasting Inc. (acquired station June 1, 1960).

James M. Wall, pres; Myrtle B. Wall, gen & coml mgr; John McColskey, news dir; James M. Wall, chief engr.

WGRO (Nov. 14, 1958): 960 kc; 500 w-D. 30 N. Hernando St. Phone 752-0960. Columbia County Broadcasting Co. (acquired station April 1959).

Rep Hopewell.
Specialty programs: Negro, 6 hrs. wkly.
Robert E. Dobelstein, pres; Don Dockery, gen mgr; Jack Argersinger, coml mgr; Lana Brown, prog dir; D. Pedlow, prom mgr; Kurt Wise, news dir; Phillip Corbin, chief engr.

LAKELAND, Polk County

WLAK (1936): 1430 kc; 5 kw-D, 1 kw-N. P. O. Box 1211. Phone Mutual 2-3143. Florida Central Broadcasting Co. (acquired station August 1958).

Network NBC.
Frank W. Nesbitt, pres; Howard W. Cann Jr., vp & treas; Powell Adams, coml mgr; Garland Burt, prog dir; George Hayward, news dir; Bill Lee, chief engr.

WONN (Sept. 15, 1949): 1230 kc; 250 w. P. O. Box 2038. Phone Mutual 2-8184. WONN Inc. (acquired station Oct. 7, 1959).

Rep Donald Cooke; Don Barnes.
Duane F. McConnell, pres, gen mgr, & chief engr; Tom Dell, coml mgr; Merrill Smith, prog dir; Ed Cain, news dir.

WYSE (1957): 1330 kc; 1 kw-D. P. O. Box 65. Phone Mutual 6-8127. Polk Radio Inc. (original owner).

Tom Barber, Al Allen & Richard Smith, gen mgrs; Woody Wooden, prog dir; Jay Koppers, news dir; Thomas Barber, chief engr.

LAKE WALES, Polk County

WIPC (1951): 1280 kc; 1 kw-D. P. O. Box 712. Phone 2-9831. Imperial Polk Broadcasting Co. (acquired station Jan. 16, 1956).

Rep Best.
Ken Berkeley, pres; Charles Bishop, gen & coml mgr; Elizabeth Bishop, prog dir; Hyman Wolfe, chief engr.

LAKE WORTH, Palm Beach County

WLIZ (May 1, 1959): 1380 kc; 500 w-D. P. O. Box 945. Phone Justice 5-5533. Gold Coast Broadcasting Co. (original owner).

Rep United Spot Sales.
Sam C. Phillips, pres; Jack McCormack, stn mgr; Mareese Messer, prog dir; Barbara Scott, prom mgr; Elaine Carroll, news dir; Jean Maddox, dir of women's affairs; Dave Hubertz, chief engr.

LEESBURG, (Eustis), Lake County

WBIL (1957): 1410 kc; 1 kw-D. P. O. Box 638. Phone State 7-2313. Thompson K. Cassell (acquired station April 13, 1960). See Cassel Stations in "Group Ownership."

Rep Don Barnes; Harry Cannon.
T. K. Cassel, gen mgr; Allan Sheftall, station mgr; Allan White, coml mgr; Brian Tolby, prog dir; Don Hancock, prom mgr; Lee Williams, news dir; Wayne Scott, chief engr.

WLBE (1947): 790 kc; 5 kw-D, 1 kw-N, DA-N. P. O. Box 790. Phone Elgin 7-2790 (Leesburg). WLBE Inc. (acquired station November 1951).

Network MBS, Florida Net, Keystone. Rep Best.
Paul A. Husebo, pres; Wendell Husebo, co-owner & coml mgr.

TO BUY OR SELL A TELEVISION OR RADIO STATION

HAMILTON-LANDIS & ASSOC., Inc.

WASHINGTON, D.C. CHICAGO
1737 DeSales St., N.W. 1714 Tribune Tower
EX 3-3456 DE 7-2754

SAN FRANCISCO DALLAS
111 Sutter St. 1511 Bryan St.
EX 2-5671 RI 8-1175

NATIONWIDE • NEGOTIATIONS
FINANCING • APPRAISALS

LIVE OAK, Suwannee County

WNER (June 16, 1949): 1250 kc; 1 kw-D. P. O. Box 637. Phone Forest 3-1250. Norman O. Protsman (acquired station Jan. 1, 1953). See Norman O. Protsman Stations in "Group Ownership."

Network Keystone.

Norman O. Protsman, pres & gen mgr; William M. Savitz, coml mgr; Faith M. Protsman, prog dir & prom mgr; George R. (Puggy) Day, sports & news dir; Clarence S. Parker, chief engr.

MADISON, Madison County

WMAF (Dec. 6, 1956): 1230 kc; 250 w-SH (CP for 1 kw-D, 250 w-N, SH). P. O. Box 621. Phone Hunter 3-6333. Norman O. Protsman (original owner). See Norman O. Protsman Stations in "Group Ownership."

Norman O. Protsman, owner & engr; Bob Lay, mgr; Mrs. Margaret Lay, womens' dir; Ron Brown, prog dir.

MARATHON, Monroe County

WFFG (not on air; target date Nov. 1, 1961): 1300 kc; 500 w-D, DA-D. P. O. Box 332. Key Broadcasting Co.

J. W. Betts, pres & gen mgr.

MARIANNA, Jackson County

WTOT (Sept. 24, 1958): 980 kc; 1 kw-D. P. O. Box 569. Phone Hudson 2-3046. See J. Dige Bishop Stations in "Group Ownership."

Network Keystone.

F. T. MacKinnon, pres; Fred Huggins, gen & coml mgr; Lloyd Hart, prog dir; Barbara Kelly, prom mgr; Cutter Therrian, news dir; Oscar Lanman, chief engr; Eileen N. Panell, women's dir.

WTYS (1948): 1340 kc; 1 kw-D, 250 w-N. P. O. Box 777. Phone Hudson 2-2131. James W. Tate (acquired station July 20, 1960).

Network MBS.

MELBOURNE, Brevard County

WMMB (1946): 1240 kc; 250 w. P. O. Box 908. Phone Parkway 3-1661. Indian River Radio Inc. (acquired station December 1958). See "Newspaper Ownership."

Network MBS.

Howard L. Green, pres; Edward Williams, gen mgr; Robert Carroll, coml mgr; W. R. Davis, prog dir; Ed Murdoch, chief engr.

MIAMI, Dade County

WAME (January 1958): 1260 kc; 5 kw-D, DA-D. 143 N.E. Third Ave. Phone Franklin 3-5533. WAME Broadcasting Co. (acquired station Oct. 15, 1959).

Network ABC. Rep Venard, Rintoul & McConnell.

Stephany Wyscatycki, owner; Ted Wilson, gen mgr; Murry Woroner, station mgr & coml mgr; Sid Knight, prog dir; Leon Wilson, prom mgr; Bob Brown, news dir; Stan Brown, chief engr.

WCKR (August 1956): 610 kc; 5 kw, DA-2. Box 38 M, zone 38. Phone Plaza 1-6692. TWX MM 96. Biscayne Television Corp. (acquired station August 1956). See James M. Cox Stations in "Group Ownership." Also see John S. Knight Stations in "Group Ownership." Also see "Newspaper Ownership."

Network NBC. Rep McGavren.

Niles Trammell, pres; Roger Berk, exec dir of radio; Milt Komito, gen sls mgr; Lee Manson, prog dir; Brad Sherman, news dir; Bob Lakin, prom dir; Gene Rider, chief engr.

WCKR-FM (August 1956): 97.3 mc; 50 kw. Duplicates WCKR (above).

WCKT (TV): Tv companion of WCKR-AM-FM.

WFAB (not on air; target date Sept. 1, 1961): 990 kc; 5 kw, DA-1. 12th & Biscayne Blvd. Phone Mohawk 6-3361. WFAB Inc. (acquired station Feb. 11, 1959).

Rep UBC Sales; Dora Clayton.

Richard Eaton, pres; Samuel E. Phillips, vp & gen mgr; G. Harold Brewer, chief engr.

WMBM (1949): 1220 kc; 250 w-D. 350 N.E. 71st St., zone 38. Phone Plaza 1-7534. Florida East Coast Broadcasting Inc. (acquired station 1955).

Rep Bernard I. Ochs (South); Bernard Howard. Specialty programs: Negro, 100%.

Harry Trenner, pres; Herbert W. Noble Jr., gen & coml mgr; Doris M. Sanford, prog dir; Blanche Calloway, prom mgr; Vernon Ellis, chief engr.

WGBS (1939): 710 kc; 50 kw-D, 10 kw-N, DA-2. 1605 Biscayne Blvd., zone 32. Phone Franklin 9-2401. TWX MM 84. Storer Broadcasting Co. (acquired station March 1944). See "Newspaper Ownership" and Storer Stations in "Group Ownership."

Network CBS. Rep Storer Sales.

George B. Storer Jr., pres; Bernard E. Neary, vp & mngng dir; Robert E. Mitchell, gen sls mgr; Ed Trent, loc sls mgr; Robert Martin, prog dir; James A. Gilleland, news dir; Edward C. Lockwood, chief engr.

WGBS-FM (August 1948): 96.3 mc; 18 kw. Duplicates WGBS (above).

WINZ: 940 kc; 50 kw-D, 10 kw-N, DA-2. Biscayne Terrace Hotel. Rand Broadcasting Co. (acquired station 1952).

Rep Petry.

Rex Rand, pres; Ned Powers, prog dir; Paul Frank, news dir.

WMIE (1947): 1140 kc; 10 kw-D, 5 kw-N, DA-2. 1448 N.W. 36th St., zone 42. Phone Newton 5-2447. WMIE Inc. (acquired station January 1956).

Rep Bernard.

Specialty programs: Italian, 2½ hrs.; Negro, 1 hr.; Polish, 1 hr.; Spanish, 5½ hrs.; Hungarian, 1½ hrs.; Greek, ½ hr.; Syrian, ½ hr.; Yiddish, 2 hrs.; all wkly.

E. D. Rivers Sr., chief owner; Jack Nobles, gen mgr; Neal Owings, coml mgr; Doug Hatton, prog & news dir; Russell Bennett, chief engr.

WQAM (1921): 560 kc; 5 kw-D, 1 kw-N. 1723 duPont Bldg., zone 32. Phone Franklin 7-3535. Storz Broadcasting Co. (acquired station August 1956). See Storz Stations in "Group Ownership."

Rep Blair.

Todd Storz, pres; Jack L. Sandler, vp, gen & natl sls mgr; Lew Jamieson, local sales mgr; Charlie Murdock, prog dir; Alan Courtney, pub rel dir; Bob Kaye, news dir; Edward Temell, chief engr.

WSKP (Dec. 22, 1956): 1450 kc; 250 w. 420 S. W. 2nd Ave., zone 36. Phone Franklin 1-1307. WSKP Inc. (acquired station 1956).

Rep H-R Reps; Gilbert & Tormey.

W. M. O'Neil, pres; William Lemmon, vp & treas; R. C. O'Donnell, gen & coml mgr; Georgiana B. Fleming, sec & prog dir; Gerald G. Roberts, chief engr.

*WTHS (FM) (February 1949): 91.7 mc; 5 kw. 1410 N.E. 2nd Ave. Phone Franklin 7-4311. Dade County Schools (original owner).

Clif Mitchel, gen mgr; Roger R. Kobzina, prog dir; Herbert Evans, chief engr.

WVCG (See Coral Gables).

WWPB (FM) (1948): 101.5 mc; 9.2 kw. 422 S.W. 2nd Ave., zone 36. Phone Franklin 3-7405. Paul Brake (original owner).

Rep Fine Music Hi Fi Broadcasters.

Paul Brake, owner, mgr, chief engr; John Cash, asst mgr.

MIAMI BEACH, Dade County

WAEZ (FM) (not on air; target date unknown): 94.9 mc; 81 kw. Arthur E. Zucker (original owner).

WKAT (November 1937): 1360 kc; 5 kw-D, 1 kw-N. 1759 N. Bay Road. Phone Jefferson 1-5711. TWX MM 171. WKAT Inc. (original owner).

Network CBS. Rep Gill-Perna.

Mrs. A. Frank Katzentine, pres & gen mgr;

Sidney Levin, coml mgr; Bill Smith, prog dir; Lee Phillips, news dir; Arthur P. Smith Jr., chief engr.

WKAT-FM (Nov. 1, 1960): 93.1 mc; 17.5 kw. Same licensee as WKAT (above).

WFUN (September 1947): 790 kc; 5 kw, DA-2. P. O. Box 879, zone 39. Phone Jefferson 2-5535. Rounsaville of Miami Beach Inc. (acquired station January 1953). See R. W. Rounsaville Stations in "Group Ownership."

Rep Pearson; Dora-Clayton (regional).

Robert W. Rounsaville, pres; Wm. Arthur Selley Jr., gen mgr; Arnold C. Kaufman, vp & retail sales mgr; Frank Ward, prog dir; Donald K. Clark, vp & natl sales mgr; James MacKay, news dir; Lee Caput, chief engr.

WMET (1954): 1490 kc; 250 w. P. O. Box 1800, zone 39. Phone Jefferson 8-0411. Community Service Broadcasters (acquired station May 18, 1958).

Specialty programs: Spanish, 100%.

James R. Williams, pres; Richard B. Baker, exec vp & gen mgr; Charles H. Shapiro, coml mgr; Omnis B. Acebo, prog dir; Roberto Crues, prom mgr; Norman Diaz, news dir; Herbert E. Jones, chief engr.

WMET-FM (1954): 93.3 mc; 13 kw. Duplicates WMET (above).

MILTON, Santa Rosa County

WEBy (Sept. 1, 1954): 1330 kc; 5 kw-D. P. O. Box 112. Milton Broadcasting Co. (original owner).

Network MBS.

Clayton W. Mapoles, owner & gen mgr; H. Byrd Mapoles, station mgr & chief engr; Doyle Cook, prog dir.

WSRA (Jan. 3, 1958): 1490 kc; 250 w. Santa Rosa Broadcasting Co. (original owner). Frederick A. W. Davis, chief owner.

MOUNT DORA, Lake County

WMDf (January 1958): 1580 kc; 1 kw-D. P. O. Box 905. Phone Evergreen 3-3110. Hellmutt E. Lippmann & Dorothy Lippmann (acquired station Dec. 1, 1959).

Hellmutt E. Lippmann, pres; Harry T. Brown, gen mgr & chief engr; Sylvester F. Scotti, coml mgr; George Allen, prog dir; George Reynolds, prom mgr; Myrle Abbott, news dir.

NAPLES, Collier County

WNOG (Oct. 3, 1954): 1270 kc; 500 w-D. P. O. Box 1128. Phone Midway 2-5127. Radio Naples Inc. (acquired station March 1956).

Network Keystone. Rep Hopewell.

William J. Ryan, pres & mgr; Homer Dixon, coml mgr; Lloyd Garten, prog dir; Eileen Eilers, prom mgr; Frederick W. Winter, news dir; Dave Traer, chief engr.

WNFM (FM) (target date fall 1961): 94.5 mc; 5.4 kw. Same licensee as WNOG (above).

NEW SMYRNA BEACH, Volusia County

WORT (not on air; target date not known): 1550 kc; 250 w-D. Radio New Smyrna Inc.

WSBB (1950): 1230 kc; 250 w. (CP for 1 kw-D, 250 w-N). P. O. Box 125. Phone Garden 8-9091. Broadcasters Inc. (acquired station 1955).

Network MBS; Keystone.

A. V. Tidmore, pres; A. L. Pruitt, coml mgr; Mary Lee Brown, news dir; Sim Eagleson Sr., chief engr.

NICEVILLE, Okaloosa County

WNSN (see Valparaiso-Niceville listing).

OCALA, Marion County

WKOS (1957): 1370 kc; 1 kw-D (CP 5 kw-D). P. O. Box 1779. Phone Marion 2-8174. R. L. Gilliam (acquired station May 17, 1961).

Network ABC. Rep Gill-Perna.

R. L. Bowles, gen & coml mgr; Art Ross, prog dir & prom mgr; Jack W. Swart, news dir.

Radio Stations CONTINUED

FLORIDA CONTINUED

WMOP (Dec. 18, 1953): 900 kc; 1 kw-D. P. O. Box 1136. Phone 622-4118. A. B. Letson (original owner).

A. B. Letson, owner; James E. Kirk Jr., gen mgr; Vernon Arnette, am & coml mgr; Helen F. Helvenston, prog dir; John H. Cowden Jr., prom mgr; Al Lee, news dir; A. E. (Gene) Turner, fm mgr & chief engr.

WMOP-FM (Nov. 7, 1960): 93.7 mc; 4.3 kw. Same licensee and address as WMOP (above).

WTMC (July 9, 1939): 1290 kc; 5 kw-D, 1 kw-N, DA-N. P. O. Box 831. Phone Marion 2-4127. WTMC Inc. (acquired station Nov. 1, 1957).

Network MBS; Keystone. Rep Dora-Clayton (regional).

R. H. Gunkel Jr., pres & gen mgr; C. T. Catalano, stn & coml mgr; William J. Worth, prog dir; John E. Edgar, news & sports dir.

ORANGE PARK, Clay County

WAYR (Jacksonville) (May 28, 1960): 550 kc; 1 kw-D. Phone Congress 4-9587. Dan Richardson (original owner).

Gordon Linscott, gen mgr & chief engr; Tom Kirby, prog dir; Joseph R. May, coml mgr.

ORLANDO, Orange County

WABR (See Winter Park).

WDBO (May 1, 1924): 580 kc; 5 kw, DA-N. P. O. Box 1833. Cherry 1-1491. TWX OR 7088. Cherry Broadcasting Co. (acquired station May 17, 1957).

Network CBS. Rep Blair.

William S. Cherry Jr., chmn of board; Arnold F. Schoen Jr., exec vp & gen mgr; Carl F. Hallberg, radio operations dir; James E. Yarbrough, chief engr.

WDBD-FM (Aug. 1, 1950): 92.3 mc; 25 kw. Duplicates WDBO (above).

WDBO-TV: Tv companion of WDBO-AM-FM.

WHIY (July 7, 1957): 1270 kc; 5 kw-D. 563 N. Orange Ave. Phone Garden 4-8561. Orlando Radio & Tv Broadcasting Corp. (original owner). Rep Venard, Rintoul & McConnell.

Gorden Sherman, pres; Gene G. Cook, gen & coml mgr; Andy Wilson, prom dir; Art Spector, prog dir; Peter Wiltser, chief engr.

WHDD (Dec. 5, 1947): 990 kc; 10 kw-D, 5 kw-N, DA-N. 311 N. Rosalind Ave. Phone Garden 5-3591. TWX OR 7059. WHOO Radio Inc. (acquired station Aug. 18, 1958). See Horton-Kincaid Stations in "Group Ownership."

Rep Hollingbery.
John T. Rutledge, gen mgr; Donald Welsh, coml mgr; Rock Robinson, prog dir; Gene Stuart, operations mgr; Bob Carrol, news dir; Charles Chrisom, chief engr.

WHOD-FM (December 1947): 96.5 mc; 59 kw. Same licensee as WHOO (above). Programs separately.

WKIS (February 1947): 740 kc; 5 kw-D, 1 kw-N, DA-N. P. O. Box 740. Phone Cypress 5-0740. Central Florida Broadcasting Co. (original owner). Network NBC. Rep Devney-O'Connell; C. K. Beaver.

Mrs. Naomi T. Murrell, pres & gen mgr; Jack Collingsworth, chief engr.

WKIS-FM (1950): 100.3 mc; 5.5 kw. Duplicates WKIS (above).

WLOF (1940): 950 kc; 5 kw, DA-N. P. O. Box 5756. Phone Cypress 3-2431. Mid Florida Radio Corp. (acquired station 1952).

Rep McGavren; Clarke Brown (Southeast).
Harris H. Thomson, pres; Howard S. Kester, vp & gen mgr; J. Douglas Coombs, local coml mgr; Ernest G. Legge, operations dir; Robert L. Bartl, prog dir; Howard McKenney, news dir; W. D. Daniel, chief engr.

WLOF-TV: Tv companion of WLOF.

WOKB (See Winter Garden, Fla.).

ORMOND BEACH, Volusia County

WQXQ (Daytona Beach) (August 1957): 1380 kc; 1 kw-D. P. O. Box 5038, Daytona Beach. Phone Orange 7-4122 (after Oct. 1, 1961—Clinton 5-3636). Volusia County Broadcasting Corp. (original owner).

Rep Walton.
Lyman W. Menard, pres & chief engr; Don Ritter, gen mgr & prog dir; Jerry Norman, coml mgr.

PAHOKEE, Palm Beach County

WRIM (Nov. 8, 1958): 1250 kc; 500 w-D. Box 548. Phone 682. WRIM Inc.

PALATKA, Putnam County

WSUZ (Feb. 21, 1957): 800 kc; 1 kw-D. P. O. Box 668. Phone East 8-1434. Raymond P. McMillin (acquired station July 15, 1958).

Network MBS. Rep Hal Walton.
Raymond P. McMillin, pres, gen mgr & news dir; Betty J. McMillin, coml mgr; LeRoy Hood, prog dir; George J. Duck, prom mgr & chief engr.

WWPF (Feb. 14, 1947): 1260 kc; 1 kw-D, 500 w-N, DA-N. P. O. Box 86. Hall Broadcasting Co. (acquired station Nov. 7, 1960).

Network Keystone; Southeastern.
George W. Hall, partner; George H. Tumlin, partner; William R. Terry, gen mgr; H. H. Young, coml mgr; R. D. Hines II, prom mgr; John W. Tilghman, news dir; M. G. Rivenburgh, chief engr.

PALM BEACH, Palm Beach County

WQXT (March 17, 1957): 1340 kc; 250 w. 3000 S. Ocean Blvd. Phone Justice 2-7401. Flame Radio & Tv Corp. (acquired station Feb. 1, 1959).

Network NBC.
Art Rivera, exec vp & gen mgr; Clyde L. Walkden, chief engr.

WQXT-FM (March 17, 1957): 97.9 mc; 22 kw. Duplicates WQXT (above).

PANAMA CITY, Bay County

WDLF (April 1941): 590 kc; 1 kw, DA-N. Box 519. Phone Poplar 3-1777. Dixie Radio Inc. (acquired station Dec. 1, 1957). See Dixie Radio Stations in "Group Ownership."

Network Keystone. Rep Gill-Perna; Harry Cannon.

Denver T. Brannen, pres; Ralph B. Mann, gen mgr & news dir; Raymond C. Starr, coml mgr, prog dir & prom mgr; William Alexander, chief engr.

WPCF (Dec. 11, 1949): 1430 kc; 5 kw, DA-2. P. O. Box 1430. Phone Sunset 5-6176. Bay County Broadcasting Co. Inc. (original owner).

Network ABC. Rep Walker Rawalt; Dora-Clayton.
Elbert L. Dukate, pres & gen mgr; Otis Parker, coml mgr; Robert Badger, prog dir & chief engr; John McMullen, news dir; John Boggess, sports dir.

PANAMA CITY BEACH, Bay County

WSCM (Sept. 23, 1958): 1290 kc; 500 w-D. P. O. Box 4336. Phone Adams 4-3128. WSCM Broadcasting Inc. (acquired station Jan. 12, 1961).

Ted Nelson, pres; Gene Milsteen, gen mgr; Louie Weaver, coml mgr; Jerry Wright, prog dir; Ethel Farnham, prom mgr; Harry Barnes, chief engr.

WTHR (May 3, 1957): 1480 kc; 500 w-D. P. O. Box 788. Phone Adams 4-2781. Gulfcoast Radio Inc. See B. F. J. Timm Stations in "Group Ownership."

PENSACOLA, Escambia County

WBOP (1956): 980 kc; 1 kw-D. P. O. Box 1252. Phone Hemlock 8-7543. Tri-Cities Broadcasting Co. Inc. (acquired station May 1958). See E. O. Roden Stations in "Group Ownership."

Rep National Time Sales (N.Y. & Chicago); Oakes (L.A. & San Francisco); Ochs (Southeast).
Specialty programs: Negro, 100%.

E. O. Roden, pres; Zane D. Roden, sec-treas & gen mgr; W. I. Dove, administrative dir, prog dir, vp & coml mgr; M. A. Honeycutt, chief engr.

WBSR (Sept. 1, 1946): 1450 kc; 1 kw-D, 250 w-N. P. O. Box 5668. Phone Hemlock 2-6173. WBSR Inc. (acquired station July 16, 1950).

Rep Masla; Ayres (Southeast).
Don Lynch, pres, treas & gen mgr; George Mooney, vp; Bo Mitchell, coml mgr; Don Redfield, prog dir; Harry Hughey, news dir; Glenn Nichols, chief engr.

WCOA (1926): 1370 kc; 5 kw, DA-N. P. O. Box 1669. Phone Glendale 6-5751. WCOA Radio Inc. (acquired station May 1, 1960). See Dixie Radio Stations in "Group Ownership."

Network NBC. Rep Howard; Clarke Brown.
J. McCarthy Miller, pres & gen mgr; Dickson B. Gonzalez Jr., coml mgr; Jim Young, prog dir; Robert A. Ryan, prom mgr; Don Priest, news dir; H. L. Heath, chief engr.

PENSACOLA

5000 watts **WCOA** 1370 Kc

Selling Northwest Florida and Alabama for 35 years

NBC AFFILIATE PROGRAMMED FOR ADULTS

WDEB (Nov. 1, 1959): 610 kc; 500 w-D. 118 E. Intendencia. Phone Hemlock 3-0062. Johnston Broadcasting Co. (original owner).

George Johnston Jr., pres; James E. Connolly, gen mgr; Otis Dodge, stn & coml mgr.

WNVY (1947): 1230 kc; 250 w. 807 W. Garden St. Phone Hemlock 3-566. Radio Pensacola Inc.

WPX-FM (Nov. 11, 1960): 94.1 mc; 2.5 kw. 3103 North "R" St. Phone 438-7594. Mello-Tone Inc. (original owner).

Reps Good Music Bdcstrs (N.Y.); Western Fm Sales (Hollywood).
Earl D. Hutto, pres; John L. Harris Jr., station mgr; Linda Livingston, prog dir; Max Holland, chief engr.

WPFA (1955): 790 kc; 1 kw-D. P. O. Box 8127. Phone Hemlock 3-1141. Edwin H. Estes (acquired station July 1958).

Network ABC.
Van A. Temple, gen mgr; Marshall Bradley, prog dir; Robert C. Valentine, chief engr.

PERRY, Taylor County

WPRY (1954): 1400 kc; 250 w-SH. P. O. Drawer 821. Phone 540. Taylor County Broadcasting Co. (original owner).

Network Keystone; Southeastern Key. Rep Continental Radio Sales.
Alpha B. Martin, pres; C. E. Roye, gen & coml mgr; B. J. Roye, prog dir; W. H. McHargue, chief engr.

PLANT CITY, Hillsborough County

WPLA (1949): 910 kc; 1 kw-D. P. O. Box 1588. Phone 752-3123. WPLA Broadcasting Co. (original owner).

Network Keystone; Orange Star; Southeastern Key Market. Rep Hopewell.

W. A. Smith, pres; George Friend, vp, gen mgr & chief engr; Al Berry, coml mgr; Eileen Rayburn, prog dir; Ed Pyle, prom mgr; Jack Rushing, news dir.

POMPANO BEACH, Broward County

WL0D (May 1959): 980 kc; 1 kw-D, DA-D. P. O. Box 108, Ft. Lauderdale. Phone Logan 6-8316. See Franklin Bestg. Co. Stations in "Group Ownership."

Rep Gill-Perna.
William F. Johns Jr., pres; Sherod Rouser, gen & coml mgr; Robert Bracken, prog dir; William Hesse, news dir; Herbert Kravitz, chief engr.

WPOM (April 4, 1959): 1470 kc; 5 kw, DA-D. P. O. Box 10315, Ft. Lauderdale. Phone Ludlow 3-1470. Gold Coast Broadcasters Inc. (original owner).

Network ABC.
Specialty programs: Negro, 7 hrs. wkly.
James C. Dean, pres; Vern Bessler, gen & coml mgr; Bud Melton, prog dir; Vern King, news dir; Martha King, prom mgr; George Ralston, chief engr.

PUNTA GORDA, Charlotte County

WCCF (July 1, 1961): 1580 kc; 1 kw-D, DA-D. P. O. Box 277. Phone Neptune 9-158D. Charlotte Radio Co. (original owner).

Rep Bolles.
Loyal Phillips, pres; Roy L. Hickox, gen mgr; Don Thieme, news dir; William Setliffe, chief engr.

QUINCY, Gadsden County

WCNH (1948): 1230 kc; 250 w. (CP for 1 kw-D, 250-w-N). Box 630. Phone Main 7-6700. Big Bend Broadcasting Corp. (acquired station July 1, 1959).

Network MBS; Keystone.
Specialty programs: Negro, 1 1/2 hrs. wkly.
William S. Dodson, pres & gen mgr; Ken Harmon, coml mgr; W. D. (Sonny) Owens Jr., prog dir; Agnes M. Kingry, prom mgr; Gerald H. Powell, news dir; Sam Martin, chief engr.

RIVIERA BEACH, Palm Beach County

WHEW (Aug. 17, 1959): 16DD kc; 1 kw-D (CP 1 kw U, DA-N). Box 2905, West Palm Beach. Phone Overland 3-1600. Public Service Broadcasting (original owner).

Robert Hecksher, owner & gen mgr.

ST. AUGUSTINE, St. Johns County

WFOY (1936): 1240 kc; 250 w (CP for 1 kw-D, 250 w-N). P. O. Box 588. Phone Valley 9-3416. Ponce de Leon Broadcasting Co. (acquired station September 1955).

Network CBS.
John E. Bernhard Jr., pres, mgr & technical dir; Fred Schilling, coml mgr; Mrs. Frankie C. Walker, prog & news dir, sec-treas; Fred Whitley, prom mgr.

WSTN (1953): 1420 kc; 1 kw-D. Box 978. Phone Valley 9-9094. D & R Broadcasting Corp. (acquired station May 1960).

John H. Riggs, pres.

ST. PETERSBURG, Pinellas County

WGNB (FM) (not on air; target date unknown): 101.5 mc; 75 kw. World Christian Radio Foundation (original owner).

WLCY (1939): 138D kc; 5 kw, DA-N. P. O. Box 7005. Phone Tampa 2-11D8. St. Petersburg, Hemlock 5-2131. WTSP Inc. (acquired station Oct. 1, 1955). See Rahall Stations in "Group Ownership."

Rep Young.
N. J. Rahall, pres; Sam G. Rahall, gen mgr; Donald L. Jones, coml mgr; Roy Nilson, oper mgr; Bob Ostiguy, prom mgr; D. J. O'Day, news dir; Dan Lunin, chief engr.

WPIN (May 1947): 680 kc; 1 kw-D. Box 12-68D, zone 33. Phone Hemlock 5-6161. Florida West Coast Broadcasters Inc. (acquired station May 195D).

Rep Cooke.
Dr. Charles L. Farrington, pres; Arthur Mundorff, gen & coml mgr; James Carley, prog dir; Georgiana Bushnell, prom mgr; Chuck DeWitt, news dir; Bert Coyle, chief engr.

WSUN (Nov. 1, 1927): 620 kc; 5 kw, DA-N. Municipal Pier, zone 1. Phone 5-4121. TWX 8-082. City of St. Petersburg, Fla. (original owner).

Network ABC. Rep Venard, Rintoul & McConnell; Ayers (Southeast).
Fred P. Shawn, gen mgr; Jack Weldon, coml mgr; Robert J. Vaughn, prog dir; Carl Fuchs, prom mgr; Irwin Brown, news dir; William J. Coddling, chief engr.

WSUN-TV: Tv companion station of WSUN.

WTGX (FM) (March 1, 1959): 99.5 mc; 31 kw.

575D Division Dr., zone 33. Phone Hemlock 6-9138. Trans-Chord Co. (original owner).

Harry C. Offutt Jr., pres & chief owner; Harry T. Brown, gen & coml mgr; Ken Simpson, prog dir; John Walker, chief engr.

WVST (FM) (not on air; target date unknown): 105.9 mc; 1D5 kw. Donald Crawford.

ST. PETERSBURG BEACH, Pinellas County

WILZ (Dec. 4, 1957): 1590 kc; 1 kw-D, DA-D. P. D. Box 6267. Phone 361-6D31. Holiday Isles Broadcasting Co. (acquired station April 15, 1958).

Network Keystone. Rep Masla.
Mrs. Harriette C. Spence, pres; Mrs. Dolores L. Bigelow, treas & gen mgr; Walter A. Kirkwood, s/s mgr; Mrs. Hazel Riley, prog dir; Neil Spencer, chief engr.

SANFORD, Seminole County

WFSR (April 5, 1957): 1360 kc; 500 w-D. P. O. Box 679. Phone Fairfax 2-8000. Sanford-Seminole Broadcasting Inc. (acquired station July 29, 1959).

Rep Spot Time Sales.
Max Tavel, pres; Elsie MacDougall, coml mgr; Richard Ravenhill, prog dir; Robert H. Walton, chief engr.

WTRR (May 20, 1947): 1400 kc; 250 w (CP for 1 kw-D, 250 w-N). P. O. Box 1541. Phone Fairfax 2-6112. Myron A. Reck (acquired station Aug. 17, 1949).

Network Keystone.
Specialty programs: Negro, 12 hrs. wkly.
Myron A. Reck, owner & coml mgr; Nick Pfeiffauf, news dir; James S. Williamson Jr., chief engr.

SARASOTA, Sarasota County

WKXY (May 23, 1949): 930 kc; 1 kw-D, 5DD w-N, DA-2. P. O. Box 2431. Phone 958-1151. Sarasota Broadcasting Co. (original owner).

Network Keystone. Rep Thomas J. Clark.
A. G. Fernandez, pres & gen mgr; Jim Angel, coml mgr; Charles J. Fernandez, prog & news dir; Robert L. Kohlmeier, chief engr.

WSAF (Jan. 1, 1961): 122 kc; 1 kw-D, DA. P. O. Box 305. Phone 955-33D8. Radio Sarasota Inc. (original owner).

Reps Spot Time Sales; Ochs; Guy Zwahler (Miami).

Harry Le Brun, pres; Paul Kelly, gen mgr; Ned Nichols, coml mgr; Gerry Pike, prog dir; Ken Bartlett, news dir; Richard Cobb, chief engr.

WSPB (Dec. 7, 1939): 145D kc; 250 w (CP for 1 kw-D, 250 w-N). P. O. Box 1110. Phone 388-2131. WSPB Broadcasting Inc. (acquired station Dec. 8, 1958).

Network CBS. Rep Walker-Rawalt.
John Morgan Davis, pres; Maril Woods, vp & gen mgr; David Hale, prog dir; Ray Perkins, prom mgr; Gerald McGougan, chief engr.

WYAK (FM) (Nov. 15, 196D): 102.5 mc; 2.75 kw. 1373 Fifth St. Phone 955-8135. Multitone Music Corp. (original owner).

James E. Grant Jr., gen mgr & coml mgr; William T. Watrous, prog dir; David J. Bender, prom mgr; Harold J. Bische, chief engr.

WYND (Aug. 24, 196D): 1280 kc; 500 w-D, DA-D. 2101 N. Hammock Place. Phone 958-5561. Gulf Coast Broadcasting Co. (original owner).

Kelsey L. Hutchinson, pres & gen mgr; Ethel V. Hutchinson, sec & treas; L. C. McCall, vp.

SEBRING, Highlands County

WJCM (May 22, 1950): 960 kc; 1 kw-D. P. O. Box 233. Phone Evergreen 5-7149. TWX CK 7551. Progressive Publishing Co. (acquired station July 10, 1952). See Clearfield Broadcasters in "Group Ownership." See "Newspaper Ownership."

Network Keystone.
W. K. Ulerich, pres; Jack Hughes, gen mgr; Ron Wilson, prog dir; Robert R. Goshorn, chief engr.

WSEB (Nov. 24, 1959): 1340 kc; 250 w. P. O. Box 768. Phone Evergreen 5-7141. Highlands Broadcasting Corp. (acquired station June 22, 1961).

Specialty programs: Negro, 7 hrs. wkly.
William K. Diehl, pres; Franklin O. Pease, gen mgr & prom dir; Milton J. Hinlein, vp & coml mgr; Paul C. Buckles, prog dir; Andrew V. Denonn, dir of sp events, sports & news; Gene L. Bond, chief engr.

SOUTH DAYTONA, Volusia County

WELE (June 1959): 159D kc; 1 kw-D. P. O. Box 1940. Phone Clinton 5-1448. Quality Broadcasters of Daytona Inc. (acquired station Dec. 15, 1959).

Rep Gill-Perna.
R. Kelvin Shivers, pres; George S. Nelson, gen mgr & chief engr; E. Winfield Abbott Jr., sales mgr.

STARKE, Bradford County

WRGR (Feb. 23, 1957): 149D kc; 250 w-SH. P. O. Box 527. Phone 964-50D1. Radio Starke Inc. (acquired station Nov. 1, 1959).

Network Keystone. Rep Continental; Barnes. Murray C. Tillman, pres; Will Shawver, gen & coml mgr & prog dir; Bob Newman, prom mgr & news dir; Don Neel, chief engr.

STUART, Martin County

WSTU (Dec. 7, 1954): 1450 kc; 250 w. P. O. Drawer 417. Phone Atlantic 7-2020. Blue Water Broadcasting Co. (original owner).

Network MBS; Keystone.
Lester M. Combs, pres & gen mgr; Bill Britton, station mgr.

WBGW (FM) (not on air; target date unknown): 98.9 mc; 26.5 kw. J. Kenneth Ballinger (original owner).

TALLAHASSEE, Leon County

***WFSU-FM** (May 1954): 91.5 mc; 3 kw. c/o Florida State U. Phone 2-8DD0, Ext. 2395. Board of Control for Fla. State U.

Dr. John Griffin, acting dir; Marjorie Newman, prog dir; Bill Ragsdale, chief engr.

***WFSU-TV**: Tv companion of ***WFSU-FM**.

WMEN (November 1954): 1330 kc; 5 kw-D. Floridan Hotel. Phone 3-255D. WMEN Inc. (original owner). See Timm Stations in "Group Ownership."

Network Keystone. Rep Howard.
B. F. J. Timm, pres; Clayton Wilkie, gen mgr; Carl Swanson, coml & prom mgr; Donne Clinton, prom mgr; Harry Martin, news dir; Glen Boatwright, chief engr

WRFB (Aug. 6, 1959): 153D kc; 5 kw-D (CP 1410 kc; 5 kw-D). P. O. Box 3127. Phone 385-1719. TWX UPI. Emerson W. Browne (original owner).

Reps Bernard; Dora-Clayton.
Specialty programs: Negro, 1 1/2 hrs. wkly.
Margie Bowman, station mgr; John Bevis Jr., coml mgr; Jerry Conrad, prog dir; Jim Anderson, chief engr.

WTAL (1935): 1270 kc; 5 kw, DA-N. Drawer A. Phone 2-1270. WTAL Inc. (acquired station March 1, 1958). See Vic Diehm Stations in "Group Ownership."

Network MBS. Repts Meeker; Harry E. Cummins (Southeast).

Victor C. Diehm, pres; Arthur A. Deters, gen & coml mgr; Ron Martin, prog dir; John H. Haughee, news dir; Kenneth Mallory, chief engr.

WTNT (Oct. 15, 1946): 1450 kc; 250 w (CP for 1 kw-D, 250 w-N). P. O. Box 1047. Phone 222-1450. Tallahassee Appliance Corp. (original owner).

Network CBS. Rep Devney-O'Connell; Ayres.
F. W. Hazelton, pres, gen mgr & chief engr; Hurley J. Rudd, coml mgr; Don C. Price, operations mgr; Bill Schultz, prog dir; Jack Sutor, news dir.

FIRST

... in total number of adults
— not just percentages.*

FIRST

... in cumulative audience.*

FIRST

... in number of station selectors who are also the family shopper.*

FIRST

... station tuned to when people want news.*

FIRST

... choice of RESULT-minded advertisers, who year after year choose WFLA — the station with Listener Loyalty!

*Feb. 1961 Trendex Qualitative Study

WFLA RADIO

THE GOLDEN TRIANGLE BROADCASTING SERVICE

NBC - 970 KC AM - FM
TAMPA - ST. PETERSBURG

For top-rated availabilities on this sales powerhouse of Florida's West Coast — call your John Blair man!

Represented Nationally by John Blair Co.

Radio Stations CONTINUED

FLORIDA CONTINUED

TAMPA, Hillsborough County

WALT (1946): 1110 kc; 10 kw-D, DA. 401 W. Tyler St., zone 2. Phone 2-7921. Tampa Broadcasting Co. (acquired station June 18, 1959). See Consolidated Sun-Ray Stations in "Group Ownership."

Rep Gill-Perna.
William B. Kaskey, pres; George W. Fee, gen & coml mgr; Bob Walters, prog dir; Bob Mackey, news dir; Paul Gossett, chief engr.

WDAE (May 10, 1922): 1250 kc; 5 kw, DA-1. 101 N. Tampa St., zone 2. Phone 2-0404. TWX TP 8043. Smiley Properties Inc. (acquired station 1933).

Network CBS. Rep Katz.
Joseph F. Smiley, pres; L. S. Mitchell, sec & gen mgr; Robert M. Weeks, coml mgr; Van B. Wilson, prog dir; Thelma S. Yager, prom mgr; Don A. Miller, news dir; William Pharr Moore, chief engr.

WDAE-FM (1947): 100.7 mc; 64 kw. Duplicates WDAE (above).

WFLA (1924): 970 kc; 5 kw, DA-N. P. O. Box 1410. Phone 2-0131. TWX 8060. The Tribune Co. (acquired station 1938). See "Newspaper Ownership."

Network NBC. Rep Blair.
J. C. Council, pres; George W. Harvey, vp & gen mgr; John Alexander, station & coml mgr; Dan Valentine, prog dir; Doug Duperrault, prom mgr; Jerry Harper, news dir; J. H. Mitchell, chief engr.

WFLA-FM (1948): 93.3 mc; 46 kw. Duplicates WFLA (above).

WFLA-TV: Tv companion of WFLA-AM-FM.
WHBO (November 1948): 1050 kc; 250 w-D. P. O. Box 17156, Forest Hills Station. Phone Webster 5-3171. Gateway Broadcasters Inc. (acquired station March 1956).

Network MBS.
John A. Boling, pres & gen mgr; Bob A. Martin, coml mgr; Bonita A. Fishback, prog dir; James M. Holland, prom mgr & news dir; Bill R. Polk, chief engr.

WINO (under construction): 1010 kc; 50 kw, DA-D. Rand Broadcasting of Tampa-St. Petersburg Inc.

WPKM (FM) (June 1954): 104.7 mc; 10.5 kw. Bayshore Royal Hotel, zone 6. Phone 253-3244. Frank Knorr Jr. (original owner).

Rep Good Music Broadcasters.
Frank Knorr Jr., gen mgr; O. R. Sherrow, coml mgr; J. C. Triplett, prog dir; J. Brady III, chief engr.

WSOL (1950): 1300 kc; 5 kw, DA-D. P. O. Box 1077. Phone 2-8024. WPIT Inc. (acquired station June 15, 1959). See Friendly Group in "Group Ownership."

Rep National Time Sales.
Specialty programs: Italian, 8 hrs.; Spanish, 35 hrs., both wkly.

John Laux, pres; Albert B. Gale, gen mgr; Bill Beatty, prog dir; Bernard McGovern, news dir; Maurice Scott, chief engr.

WSUN (See St. Petersburg).

WTMP (1954): 1150 kc; 5 kw-D, DA-D. P. O. Box 1101. Phone 4-1109. Rounsaville of Tampa Inc. (acquired station 1956). See Rounsaville Stations in "Group Ownership."

Rep Pearson; Dora-Clayton (Southeast).
Specialty programs: Negro, 97 hrs. wkly.
Robert W. Rounsaville, pres; Jack Everbach, gen mgr; Harold F. Walker, natl sales; Charles Acton, station mgr; Tom Hankerson, news dir; Warren Kauffman, chief engr.

***WTUN** (FM) (Dec. 25, 1952): 88.9 mc; 770 w. U. of Tampa, zone 6. Phone 86-6081. U. of Tampa (original owner).

John J. Von Szeliski, dir of broadcasting; Joseph A. Schreiber, gen mgr; Thom Spettel, chief engr.

WZST (not on air; target date unknown): 1550 kc; 10 kw-D. Dixieland Broadcasters.

TARPON SPRINGS, Pinellas County

WRBB (August 1954): 1470 kc; 5 kw-D. P. O. Box 1558, Clearwater, Fla. Phone Clearwater 3-7157. Consolidated Communities Corp. (acquired station 1961).

Rep Ochs.
Ross Charles, gen mgr; Leo McDevitt, prog dir; John Stagg, prom mgr; Howard Hartley, news dir; Ted Seaman, chief engr.

TITUSVILLE, Brevard County

WRMF (Nov. 20, 1957): 1050 kc; 500 w-D. P. O. Box 666. Phone Amherst 7-2141. WRMF Inc. (acquired station Sept. 21, 1958).

R. M. Fairbanks, pres; R. L. Bright, gen & coml mgr, news dir, prog dir; J. P. Gettys, chief engr & prom mgr.

VALPARAISO-NICEVILLE, Okaloosa County

WNSM (November 1958): 1340 kc; 250 w. P. O. Box 608. Valparaiso. Phone Orange 1-3281. Bay County Broadcasting Co. (acquired station July 28, 1960).

VENICE, Sarasota County

WAMR (Feb. 1, 1960): 1320 kc; 500 w-D. P. O. Box 1256. Phone 3-4931. Venice Nokomis Broadcasting Co. (original owner).

Larry Rhodes, pres; Richard Doudna, gen mgr; George Millar, coml mgr; Jack Charest, prog dir; Joseph Barone, chief engr.

THE TOWERING SOUND AROUND THE BAY

beautiful music / accurate news

WDAE

Ask your Katz Man TAMPA / ST. PETERSBURG

SMILEY PROPERTIES, INC.
AM 1250 KC, 5,000 WATTS FM 100.7 MC, 65,000 WATTS E. R. P. 101 N. TAMPA ST., TAMPA, FLA.

AUGUSTA, Richmond County

WAUG (1952): 1050 kc; 1 kw-D. (CP for 5 kw-D). P. O. Box 3367. Phone Regent 3-4441. Garden City Broadcasting Co. (acquired station June 10, 1960).

Rep Clarke Brown (regional); Grant Webb (national).

Specialty programs: Negro, 88 hrs. wkly. Chester H. Jones, pres; J. Louie Solomon, exec vp & gen mgr; William Sneed, chief engr.

WAUG-FM (1952): 105.7 mc; 5.5 kw (CP for 9 kw). Duplicates WAUG (above).

WBBQ (1947): 1340 kc; 250 w. (CP for 1 kw-D, 250 w-N), 515 15th St. Phone Park 4-5441. Savannah Valley Broadcasting Co. (original owner). See J. Olin Tice Stations in "Group Ownership."

Network MBS. Rep Everett-McKinney; Forjoe. George G. Weiss, pres; Edward H. Dunbar, gen mgr; William Lenz Jr., coml mgr; Paul T. Reidy, prog dir; & news dir; John R. Barnes, prom mgr; Larry D. Bennett, news dir; Kenneth R. Freeman, chief engr.

WBBQ-FM (March 1955): 103.7 mc; 19.5 kw. Duplicates WBBQ (above).

WBIA (1946): 123D kc; 25D w. P. O. Box 129. Phone Park 4-2421. Augusta Broadcasting Co. (acquired station June 1, 1956).

Network NBC. Rep Walker-Rawalt; Ayers (Southeast).

W. Ray Ringson, pres & gen mgr; J. R. Owens Jr., vp & station mgr; George W. Fisher, prog dir; Frank I. Doyle, prom mgr; Robert E. Ruckle, news dir; Walter A. Brumbeloe, chief engr.

WGAC (1940): 580 kc; 5 kw-D, 1 kw-N, DA-N. P. O. Box 1131. Phone Park 2-2692. Twin States Broadcasting Co. (original owner).

Network ABC. Rep Avery-Knodel.

A. D. Willard Jr., pres & gen mgr; Ben F. Mayo, station mgr; D. L. Alford, coml mgr; James E. Clegg, chief engr.

WGUS (See North Augusta, S. C. listing).

WRDW (July 1930): 1480 kc; 5 kw. DA-N. Phone Park 2-8805. Radio Augusta Inc. (acquired station June 1960). See Friendly Group Stations in "Group Ownership."

Network CBS. Rep Rayermer. George C. Nicholson, pres; Cliff W. Bowers, gen mgr; Perry Sullivan, news dir & prog dir; Carter Gwynn, chief engr.

AVONDALE ESTATES, De Kalb County

WAVO (July 19, 1958): 1420 kc; 500 w, DA-D. (CP 1 kw-D, DA, Decatur). P. O. Box 111, Decatur. Phone Drake 8-8808. Great Commission Gospel Assn. Inc. (original owner).

L. E. Latham, pres; John H. Clark, gen mgr.

BAINBRIDGE, Decatur County

WAZA (March 17, 1958): 1360 kc; 1 kw-D. 110 E. Broughton St. Phone 838. Radio Bainbridge Inc. (See Woodruff Stations in "Group Ownership").

Rep Dick Hunter. James W. Woodruff Jr., pres; L. M. George, vp & gen mgr; Joe Hill, station mgr; Ray Read, prog dir.

WMGR (1946): 930 kc; 5 kw-D, 500 w-N, DA-N. Phone Cherry 6-1650. John A. Dowdy (original owner).

Network Keystone. Rep Grant Webb (New York); Harry S. Cannon (Atlanta).

John A. Dowdy, pres; Raymond Wesley, coml mgr; Walter Freeman, station mgr & chief engr.

BAXLEY, Appling County

WHAB (December 1954): 1260 kc; 5 kw-D. P. O. Box 265. Phone 3000. WHAB Radio Inc. (original owner).

Network Keystone. Farnell O'Quinn, pres; Ann Lee Lightsey, sec & treas; Marion Monk, vp sales; Joan O'Quinn,

coml mgr; Earl Newton, prog mgr; Allen Car-wile, news dir; Jerry Northington, chief engr.

BLACKSHEAR, Pierce County

WBSG (March 10, 1961): 1350 kc; 500 w-D. P. O. Box 400. Phone Hickory 9-2401. Collins Corp. of Ga. (original owner).

Reps Bolles; Harry Cannon. F. K. Graham, pres; Joe Lee, gen mgr; Key Roberts, coml mgr; Bill Holland, prog dir & news dir; Joe Foster, chief engr.

BLAKELY, Early County

WBBK: 1260 kc; 1 kw-D. P. O. Box 390, Dawson, Ga. Radio Blakely. (See W. C. Woodall Jr. Stations in "Group Ownership.") Also see Southwest Alabama Broadcasting Stations in "Group Ownership."

W. C. Woodall Jr., pres.

BREMEN, Haralson County

WWCC (October 1957): 1440 kc; 1 kw-D. 111 Parkway Circle. Phone Lenox 7-3275. Southwest Alabama Broadcasting Co. (acquired station June 196D). See "Newspaper Ownership."

Network Keystone. J. J. Mangham Jr., pres; R. M. Thornburn, gen mgr; Lee Williams, coml mgr; Bill Brown, prom mgr; William A. Pierce Jr., news dir; J. J. Shell, chief engr; Blanche Mangham, woman's dir.

BRUNSWICK, Glynn County

WGIG (March 5, 1949): 1440 kc; 5 kw-D, 1 kw-N, DA-N. 18D1 Gloucester St. Phone Amherst 5-3870. Brunswick Broadcasting Corp. (original owner).

Network ABC. Rep Bob Dore; Harry Cannon. E. M. Champion Sr., pres; Hugh K. Tollison, exec vp & gen mgr; John Lane, vp, station mgr & coml mgr; Duane S. Riner, prog dir; Jim S. Smith Jr., prom mgr; Sammy Middleton, news dir; Herman F. Lange, chief engr.

WMOG (June 1940): 1490 kc; 250 w. P. O. Box 100. Phone Amherst 5-5980. Radio Brunswick Inc. (acquired station Jan. 1, 1953). See Allen M. Woodall Stations in "Group Ownership."

Network MBS, Keystone. Rep James S. Ayers (southeast).

Allen M. Woodall, Sr., pres; James W. Hicks, exec vp & gen mgr; Jerry Carl, prog dir; Eddie Wade, news dir; Raymond Lloyd, chief engr.

BUFORD, Gwinnett County

WDMF (Dec. 10, 1956): 1460 kc; 1 kw-D. P. O. Box 307. Phone 434-5555. Lanier Broadcasting Inc. (acquired station Feb. 1, 1961).

Network Keystone. Southeastern Key. Robert E. Thomas, pres & gen mgr; W. Lamar Savage, coml mgr; Tim Pruitt, news dir; Harold C. Roberson, chief engr.

CAIRO, Grady County

WGRA (1950): 790 kc; 1 kw-D. P. O. Box 12D. Phone 2-4392. Grady-Mitchell Broadcasting Co. (original owner). (See W. C. Woodall Jr. Stations in "Group Ownership.")

Network Keystone. Rep Hopewell. Geise Dozier, pres; Lowell E. Takles, gen mgr & coml mgr; Jane Tackles, prom mgr; Greg Strang, chief engr.

CALHOUN, Gordon County

WCGA (1953): 900 kc; 1 kw-D. P. O. Box 411. Phone Main 9-2111. Gordon County Broadcasting Co. (original owner).

R. R. Magill, pres & chief engr; Judy Magill, gen mgr; Richard M. Bowman, coml mgr; H. L. Grant, prog dir.

CAMILLA, Mitchell County

WCLB (Jan. 15, 1960): 1220 kc; 1 kw-D. P. O. Box 147. Phone 336-5351. Capel Broadcasting Inc. (original owner).

Network Keystone. Rep Harry Cannon. Specialty programs: Negro, 4 hrs. wkly.

Emerson W. Browne, pres; Russell A. Browne, gen mgr & chief engr; Charlie L. Browne Jr., coml mgr.

CANTON, Cherokee County

WCHK (April 11, 1957): 1290 kc; 1 kw-D. P. O. Box 1290. Phone Greenwood 9-2101. Cherokee Broadcasting Co. (original owner). See C. A. McLure Stations in "Group Ownership."

Charles McClure, pres; Robert D. Peterson, station mgr; Jack E. Turner, coml mgr; Gene Mikell, prog dir; Byron Dobbs, news dir; John Hess, chief engr.

CARROLLTON, Carroll County

WLBB (Jan. 7, 1947): 1100 kc; 250 w-D. P. O. Box 569. Phone Terrace 2-7041. Carroll Broadcasting Co. (original owner).

Network Keystone. Tom Vassy, pres & gen mgr; Hiram Bray, coml mgr; H. L. Parks, prog dir; Bob Woodel, news dir; B. W. Moore, chief engr.

CARTERSVILLE, Bartow County

WBHF (July 17, 1946): 1450 kc; 250 w (CP for 1 kw-D, 250 w-N). West Ave. Phone Evergreen 2-3000. W. R. Frier (original owner). (See "Newspaper Ownership.")

Network MBS, Keystone. W. R. Frier, pres; Herschel Wisebram, gen mgr; Harris Dalton, news dir; Horace E. Bridges, chief engr.

WKRW (not on air; target date unknown): 1270 kc; 500 w-D. Bartow County Broadcasting Co. (original owner).

CEDARTOWN, Polk County

WGAA (1941): 1340 kc; 250 w. (CP for 1 kw-D, 250 w-N). P. O. Box 807. Phone 777. Polk County Broadcasting Co. (acquired station Sept. 11, 1954).

Network Keystone. Rep Dora-Clayton. J. Frank Proctor, co-owner, gen mgr & chief engr; Arnold Walker, coml mgr; Jimmy Wright, farm dir.

CLAXTON, Evans County

WCLA (July 20, 1958): 1470 kc; 1 kw-D. P. O. Box 427. Phone 970. Evans County Broadcasting Inc. (original owner).

Network Keystone. Rep Harry J. Cannon, Hopewell.

Howard C. Gilreath, pres & chef engr; Lowell L. Register, vp; Don Sports, gen mgr & sales mgr; Faye Rogers, prog dir; Gale Coston, prom mgr; Jim Fields, news dir.

CLAYTON, Rabun County

WGHC (June 28, 1961): 1570 kc; 1 kw-D. P. O. Box 488. Phone 6560. Blue Ridge Broadcasting Co. (original owner). See J. A. Gallimore Stations in "Group Ownership."

J. A. Gallimore, pres-sec; Virginia F. Gallimore, vp-treas; Carroll S. Lee, mgr; Bruce D. Wilson, chief engr.

CLEVELAND, White County

WRWH (Sept. 27, 1958): 1350 kc; 1 kw-D. P. O. Box 181. Phone Union 5-3161. Newsic Inc. (original owner).

Network Keystone. Clay Strange, pres; B. L. Williamson, gen mgr; Lamar Canup, prog dir & prog mgr; Carlton Brown, news dir; James Sorrells, chief engr.

COLLEGE PARK, Fulton County

WEAD (March 21, 1959): 1570 kc; 1 kw-D. P. O. Box 693, Atlanta 20, Ga. Phone (Atlanta) Poplar 6-2781. College Park Broadcasting Co. (acquired station Dec. 12, 1960).

F. Richard Coughlan, pres; Frank M. Lokey, gen mgr; John P. Brannon Jr., coml mgr; Frank M. Lokey Jr., prog dir; Melvin A. Rogers, chief engr.

Radio Stations CONTINUED

GEORGIA CONTINUED

COLUMBUS, Muscogee County

WCLS (1955): 1580 kc; 1 kw-D. (CP for 1 kw, DA-N). P. O. Box 887. Phone Fairfax 7-3648. Muscogee Broadcasting Co. (original owner).

Network Georgia Negro group. Rep Bernard Howard Co.; Dora-Clayton (Southeast).

Specialty programs: Negro, 100%.
Charlie H. Parish Jr., pres & gen mgr; Ken Woodfin, coml mgr.

WDAK (1940): 540 kc; 5 kw-D, 500 w-N, DA-N. P. O. Box 1640. Phone Fairfax 2-5447. Radio Columbus Inc. (acquired station 1945). See Allen M. Woodall Stations in "Group Ownership."
Network NBC. Rep Eastman.

Specialty programs: Negro, 5 hrs. wkly.
Allen M. Woodall, pres; William S. Massie, station mgr; Allen M. Woodall Jr., local sales mgr; Mrs. Louise Morris, national sales mgr; Mrs. Evelyn Hawkins, prog dir; Jimmy Deer, prom mgr; Bill Cullen, news dir; Max Harper, chief engr.

WGBA (1947): 1270 kc; 5 kw-D. P. O. Box 1537. Phone Fairfax 3-3603. WGBA Inc. (acquired station Jan. 1, 1956). See C. A. McClure Stations in "Group Ownership."

Network MBS. Rep Avery-Knodel.
C. A. McClure, pres & gen mgr; Mike McDougald, station mgr; Bill Dunaway, coml mgr; Bill Bowick, prog dir; Dick Weiss, prom mgr; F. K. Brown, chief engr.

WOKS (March 2, 1959): 1340 kc; 250 w. (CP for 1 kw-D, 250 w-N). P. O. Box 374. Phone Cypress 7-4515. OK Radio Inc. (original owner).
Rep Ochs.

Specialty programs: Negro, 100%.
Johnny O'Shields, coml mgr; Mary O'Shields, station mgr; Ethel Holley, managing dir.

WPNX (See Phenix City, Ala.)

WRBL (May 10, 1928): 1420 kc; 5 kw, DA-N. 1350 13th Ave. Phone Fairfax 2-0601. TWX CM 6004. Columbus Broadcasting Co. (acquired station Oct. 26, 1953). See J. W. Woodruff Stations in "Group Ownership." Also see "Newspaper Ownership."

Network CBS. Rep Hollingsbery.
J. W. Woodruff Jr., pres & gen mgr; Glenn Siddall, station mgr & coml mgr; David G. Lea, prog dir; Eleanor Whitelaw, prom mgr; Glen D. Broughman, news dir; Joseph A. Gamble, chief engr.

WRBL-FM (November 1946): 102.9 mc; 21 kw. Same licensee as WRBL (above).

WRBL-TV: Tv companion of WRBL-AM-FM.

COMMERCE, Jackson County

WJJC (June 1957): 1270 kc; 1 kw-D. P. O. Box 239. Phone 335-3155. Jackson County Broadcasting Co. (acquired station January 1958).

Rep Harry J. Cannon (Southeast).
Grady Cooper, pres & gen mgr; Wilmer R. Tatum, prog dir; Weldon Pruitt, news dir; Horace Mize, chief engr.

CORDELE, Crisp County

WMJM (1940): 1490 kc; 250 w. 20th Ave. & B St. Phone 273-1404. Southeastern Broadcasting System Inc. (original owner). See James Rivers Stations in "Group Ownership."

Network MBS, Keystone, Georgia Cracker Network. Rep Thomas F. Clark.

Specialty programs: Negro, 28 hrs. wkly.
James S. Rivers, pres; William E. Blizzard Jr., gen, coml, prog mgr & news dir; Bill Goodson, prog dir & chief engr.

CORNELIA, Habersham County

WCOR (March 28, 1953): 1450 kc; 250 w. P. O. Box 239. Phone 778-2241. Habersham

Broadcasting Co. (original owner).

H. L. Webster, pres; John C. Foster, gen mgr, coml mgr, prog dir, prom mgr & news dir; Boyd M. Anderson, chief engr.

COVINGTON, Newton County

WGFS (1946): 1430 kc; 1 kw-D. P. O. Box 869. Phone 786-2337. R. William Hoffman & Betty Jean Hoffman (acquired station June 1, 1957).

Network Keystone.
R. William Homan & Betty Jean Hoffman, co-owners; Bill Hoffman, chief engr & gen mgr; Betty Hoffman, prog dir.

CUMMING, Forsyth County

WSNE (not on air; target date unknown): 1410 kc; 1 kw-D, DA. Sawnee Broadcasting Co. (original owner).

DALTON, Whitfield County

WBLJ (April 8, 1940): 1230 kc; 250 w. (CP for 1 kw-D, 250 w-N). P. O. Box 811. Phone Broadway 8-3300. North Georgia Radio Inc. (acquired station Jan. 1, 1960).

Network Keystone.
Werner Wortsman, pres; Frank Panter, coml mgr; Vic McConkey, prog dir; Pete Pickering, chief engr.

WRCD (Oct. 1, 1954): 1430 kc; 1 kw-D. P. O. Box 140. Phone Broadway 8-5511. Whitfield Broadcasting Co. (original owner).

Rep Ochs.
James Q. Honey, pres & gen mgr; H. I. Grant, coml mgr; Hilda Robertson, prog dir; Sanford J. Willis, chief engr.

DAWSON, Terrell County

WDWD (April 2, 1948): 990 kc; 1 kw-D. P. O. Box 390. Phone Wyatt 5-5521. Dawson Broadcasting Co. (original owner). See W. C. Woodall Jr. Stations in "Group Ownership."

Network Keystone. Rep Indie Sales
Specialty programs: Negro, 49 hrs. wkly.
W. C. Woodall Jr., pres, gen mgr & coml mgr; O. W. Parnacott, prog dir; Bob Guest, prom mgr; Joe Stephens, chief engr; Margaret Orndorff, women's & news dir; Noel Montfort Jr., farm dir.

DECATUR, DeKalb County

WGUN (July 1947): 1010 kc; 50 kw-D (10 kw-D, Canadian restricted). P. O. Box 67. Phone Drake 3-2521. WEAS Inc. (original owner). See Dee Rivers Stations in "Group Ownership."

Network ABC.
John Fulton, pres, gen mgr & coml mgr; Ray Beale, prog dir; Ethel Moore, traffic mgr; Don Butler, news dir; W. H. Loudermilk, chief engr.

DOUGLAS, Coffee County

WDMG (1947): 860 kc; 5 kw, DA-N. P. O. Box 590. Phone Evergreen 4-3250. WDMG Inc. (original owner). See Timm Stations in "Group Ownership."

Rep Dora-Clayton (Atlanta); Bernard Howard & Co. (New York).

B. F. J. Timm, pres; Mary Jarrard, gen mgr; Roy L. Jones Jr., station & coml mgr; Bob Maupin, prog dir; Mary Nell Lester, prom mgr; Ruth McKay, woman's dir; Phil Melone, chief engr.

DUBLIN, Laurens County

WMLT (Jan. 16, 1945): 1330 kc; 5 kw-D. P. O. Box 659. Phone Broad 2-4422. Dublin Broadcasting Co. (original owner).

Network MBS, Keystone. Rep Harry J. Cannon (Atlanta); Clark (New York).
Specialty programs: Negro, 10 hrs. wkly.
W. Newton Morris, pres; Frank Floyd Jr., vp & gen mgr; Ed Hilliard, coml mgr; R. E. Killebrew, prog dir; Ted Wolfe, news dir; Leon Lloyd, chief engr.

WXLI (March 16, 1958): 1230 kc; 250 w. P. O. Box 826. Phone Broad 2-4282. Radio South Inc. (original owner).

John A. Boling, pres; W. C. Courson, gen mgr & chief engr; B. J. Gilreath, coml mgr & news dir; W. A. Thomas, prog, prom & farm dir; Sarah Williams, women's dir.

EASTMAN, Dodge County

WPFE (Sept. 1, 1961): 1580 kc; 500 w-D. 731 College St. Phone 374-4168. Farnell O'Quinn (original owner).

Farnell O'Quinn, pres; Marion Monk, gen mgr; Estille Monk, coml mgr; Ralph Deen, prog dir; Dane Bruce, prom mgr; Gene Rogers, chief engr.

EAST POINT, Fulton County

WTJH (December 1949): 1260 kc; 5 kw-D, P. O. Box 72. Phone Diamond 4-2233. Radio Station WTJH (original owner) (See James S. Rivers Stations under "Group Ownership").

Network Keystone.
James S. Rivers, chief owner; William B. Hill, gen mgr & coml mgr; Frances G. Sheffield, women's dir & ofc mgr; Claude V. Jones, prog dir; Elizabeth Hall & Raymond L. Kinnamon, prom dirs; William J. Hill 3rd, chief engr; Buz Walker, news & farm dir.

ELBERTON, Elbert County

WSGC (1946): 1400 kc 250 w. (CP for 1 kw-D, 250 w-N). Elberton Broadcasting Co.

Network MBS, Keystone. Rep Continental Radio Sales.
Melvin C. Gorman, gen mgr.

FITZGERALD, Ben Hill County

WBHB (1946): 1240 kc; 250 w. P. O. Box 472. Phone 2077. Ben Hill Broadcasting Corp. (acquired station 1955).

Network MBS, Keystone.
Paul E. Reid, gen mgr & coml mgr; Tony Carter, prog dir; Janet Willingham, prom mgr; Charlie Ridgeway, news dir; Mike Pelton, chief engr.

FORT VALLEY, Peach County

WFPM (June 1951): 1150 kc; 1 kw-D. Phone Taylor 5-5547. Rocket Radio Inc. See W. C. Woodall Jr. Stations in "Group Ownership."

GAINESVILLE, Hall County

WDUN (April 2, 1949): 1240 kc; 1 kw-D, 250 w-N, DA-D. P. O. Box 25. Phone 534-7331. Northeast Georgia Broadcasting (original owner).

Rep Clark (national); Dora-Clayton (regional).
John W. Jacobs Jr., pres & gen mgr; Claire Palmour, coml mgr; James N. Martin, prog dir & prom mgr; Ted Oglesby, news dir; Bob Wilkes, chief engr.

WDUN-FM (April 2, 1949): 103.9 mc; 340 w. Duplicates WDUN (above).

WGGA (Oct. 10, 1941): 550 kc; 5 kw-D, 500 w-N, DA-N. Press-Radio Center. Phone Lenox 2-6211. Blue Ridge Broadcasting Co. (original owner). See Smithgall Stations in "Group Ownership." See also "Newspaper Ownership."

Network CBS, Keystone. Rep Rambeau, Vance, Hopple (New York-Chicago), Bernard I. Ochs (Atlanta).

Charles A. Smithgall, pres; Robert P. Schwab, gen mgr; James A. Hartley, coml mgr; William Sellers, prog, news & farm dir; Wilbert Darracott, chief engr; Doris Smith, women's dir.

WLBA (Jan. 26, 1957): 1580 kc; 5 kw-D (1 kw-D, Canadian restricted). 117½ W. Washington St. Phone Lenox 2-6331. Hall County Broadcasting Co. (original owner).

Network ABC.
Ernest H. Reynolds Jr., pres & gen mgr; John H. Bennett, coml mgr; Dianne Wood, prog dir; Betty Ladd, prom mgr; Oscar Truelove, news dir; Larry Latham, chief engr.

GLENNVILLE, Tattall County

WKIG (June 25, 1961): 1580 kc; 1 kw-D. P. O. Box 98. Phone Oliver 4-3580. Tattal County Broadcasting Co. (original owner).

Network Keystone. Rep Cannon.
Don Cobb, gen mgr; Judy Cobb, office mgr; Carlton Hendrix, prog dir; Ed Minor, prod mgr; Charles Pool, chief engr.

GRIFFIN, Spalding County

WHIE (Dec. 15, 1952): 1320 kc; 5 kw-D. P. O. Box 971. Phone 9451. Telerad Inc. (acquired station 1957).

Rep Bernard I. Ochs Co. (Southeastern).
Specialty programs: Negro, 13 hrs. wkly.
John T. Williams, pres & gen mgr; Fred L. Watkins, co-owner & prog dir; Genie Keene, news dir; Ralph Gaskins, chief engr.

WKEU (1933): 1450 kc; 1 kw-D, 250 w-N. P. O. Box 1001. Phone 5507. Radio Station WKEU (original owner).

Network MBS, Keystone; Southeastern Key Market.

A. W. Marshall Jr., pres, chief owner, gen mgr, prog dir & chief engr; W. F. Westmoreland, land, coml mgr.

WRIX (September 1960): 1410 kc; 1 kw-D. P. O. Box 156. Phone 8-8496. Mrs. Gladys McCommon Johnson (original owner).

Rep Cannon.
Jim Ricks, gen & coml. mgr; Bill Crutchley prom mgr; J. Allen Primmer, chief engr.

HARTWELL, Hart County

WKLY (Sept. 5, 1947): 980 kc; 1 kw-D. P. O. Box 430. Phone Franklin 6-2233. WKLY Broadcasting Co. (original owner). See "Newspaper Ownership."

Max G. Pfaender, pres; Burch T. Griffin, gen & coml mgr; Broadus McLane, chief engr & prog dir; Jean Vickery, prom mgr; Reginald Owens, news dir.

HAWKINSVILLE, Putaski County

WCEH (Dec. 11, 1952): 610 kc; 500 w-D. P. O. Box 184. Phone Twilight 3-3381. Tri-County Broadcasting Co. (original owner).

Network Keystone. Rep Harry J. Cannon (Atlanta); Clark.

D. R. Jackson Sr., pres; James D. Popwell, exec vp & gen mgr; Rivers Jackson, coml mgr; Odell I. Floyd, prog dir; Cleve Scovill, news dir; Max McKenzie, chief engr.

HINESVILLE, Liberty County

WGML (Dec. 9, 1958): 990 kc; 250 w-D. P. O. Box 15. Phone Trinity 6-3599. Liberty Broadcasting Co. (original owner).

Network Keystone. Rep Harry J. Cannon (Atlanta).

James H. Watson, gen mgr; Dixie B. Watson, prog dir; Bruce Bostwick, chief engr.

JESUP, Wayne County

WBGR (July 12, 1949): 1370 kc; 1 kw-D. (CP for 5 kw-D). P. O. Box 147. Phone Garden 7-2444. Altamaha Broadcasting Co. (original owner).

Network Keystone.
W. Glenn Thomas Sr., pres & mgr; Wayne Williams, prog dir; Art Manning, chief engr.

LAFAYETTE, Walker County

WLFA (November 1954): 1590 kc; 5 kw-D. P. O. Box 180. Phone 4-7676. Radio Dixie Inc. (acquired station June 1, 1955). See Gallimore Stations in "Group Ownership."

Network Keystone. Rep Hopewell; Harry Cannon (Atlanta).

J. A. Gallimore, pres; C. W. Gwyn, gen mgr; George Gwyn, coml mgr; Faye Williams, traffic mgr; Chas. M. Lowry Jr., chief engr.

LA GRANGE, Troup County

WLAG (May 1, 1941): 1240 kc; 250 w (Cp for 1 kw-D, 250 w-N). WLAG Bldg. Phone 882-3505. LaGrange Broadcasting Co. (original owner).

Network MBS, Keystone.
Roy C. Swank, pres; Edwin G. Mullinax, gen & coml mgr; Faye Scarbrough, prog dir; Vinson Smith, news dir; Jimmy McKay, chief engr.

WLAG-FM (Sept. 1, 1948): 104.1 mc; 2.3 kw, Same address, licensee and staff as WLAG (above).

**Troup County's
ONLY
Unlimited . . .
Unrestricted . . .
Broadcasting Service**

WLAG

"The Voice of LaGrange"

WTRP (Jan. 9, 1953): 620 kc; 1 kw-D. P. O. Box 672. Phone Tuxedo 4-9877. Chattahoochee Broadcasting Co. (original owner).

Rep Devney-O'Connell; Dora-Clayton.
Byron H. Hurst, gen mgr; Frank E. Hurst, business mgr; Julian P. Hurst, coml mgr; Martha Anderson, prog dir; Ray Relihan, chief engr.

LAWRENCEVILLE, Gwinnett County

WLAW (Jan. 7, 1959): 1360 kc; 1 kw-D. 705 E. Crogan St. Phone Thornwall 3-2222. Radio Gwinnett Inc. (original owner).

Eathel Holley, pres; S. B. McGarity, vp; Leslie E. Gradick, sec-treas; Robert J. McGarity, station mgr.

LOUISVILLE, Jefferson County

WPEH (Sept. 10, 1960): 1420 kc; 1 kw-D. P. O. Box 147. Phone Ma. 5-7248. TWX TT-7760. Peach Broadcasting Co. (original owner).

Rep Howell.
Specialty programs: Negro, 5 hrs. wkly.
Bradley L. Williamson, pres, gen mgr & coml mgr; Lamar Canup, prog dir & news dir; Edd Stafford, chief engr.

LYONS, Toombs County

WBBT (March 12, 1959): 1340 kc; 250 w. P. O. Box 389. Phone 2331. Collins Corp. of Georgia (acquired station Dec. 15, 1959).

Specialty programs: Negro, 12 hrs. wkly.
Frank K. Graham, pres; Joe Duggan, vp & gen mgr; Clevis Moxley, coml mgr.

MACON, Bibb County

WBML (Oct. 15, 1940): 1240 kc; 250 w. P. O. Box 1325. Phone Sherwood 3-5454. Middle Georgia Broadcasting Co. (original owner).

Rep Forjoe.
C. R. Rader, pres; George W. Patton, vp & gen mgr; Ben G. Porter Jr., asst mgr; James F. Lee, prom mgr; Donald F. King, prog dir; C. L. Wilder, chief engr.

*Sociis suis
erit cognotus**



Associated Business Publications is a group of leading business journals which, since 1906, has been working cooperatively to improve the service of business papers to their readers . . . and to help advertisers use the business press more effectively.

Only publications whose paid circulation is audited by ABC (Audit Bureau of Circulations) are eligible for membership in Associated Business Publications.

BROADCASTING *Businessweekly* is the **only** publication in the radio-tv field which qualifies for membership in ABP and ABC, your guarantee of integrity in reporting paid circulation facts.

BROADCASTING
THE BUSINESSWEEKLY OF TELEVISION AND RADIO

**Man is known by the company he keeps.*

Radio Stations CONTINUED

GEORGIA CONTINUED

WCRY (Nov. 25, 1957): 900 kc; 250 w-D. P. O. Box 490. Phone Sherwood 3-9348. W. H. Keller Jr. (acquired station Sept. 15, 1958).

Rep Bob Dore.

W. H. Keller Jr., pres; Robert V. Rogers, gen mgr, prom mgr & chief engr, Benny Brown, coml mgr; Doris Rogers, prog dir, Carl Barnes, news dir.

WIBB (November 1948): 1280 kc; 1 kw-D (CP for 5 kw-D). Professional Bldg. Phone Sherwood 2-2505. Peach State Broadcasting Inc. (original owner).

Rep Howard; Dora-Clayton (Southeast).

Specialty programs: Negro, 100%.

Thomas H. Maxwell, pres & gen mgr; Donald C. Frost, vp & coml mgr.

WMAZ (Oct. 30, 1922): 940 kc; 50 kw-D, 10 kw-N, DA-N. Bankers Insurance Bldg. Phone Sherwood 2-7373. TWX MC-5137. Southeastern Broadcasting Co. (acquired station 1927).

Network CBS. Rep Avery-Knodel.

George P. Rankin Jr., pres & chief engr; Wilton E. Cobb, sec-treas & gen mgr; Frank Crowther, coml mgr; Albert Sanders, exec sales mgr; Elma Simmons, natl sales mgr; Tommy Snellgrove, local sales & prog mgr; Joe Andrews, prom & farm dir; Howard Absalom, news dir; J. D. Lawhon, tech dir.

WMAZ-FM (Feb. 10, 1957): 99.1 mc; 3 kw. Duplicates WMAZ (above).

WMAZ-TV: Tv companion of WMAZ-AM-FM.

WNEX (1945): 1400 kc; 250 w (CP for 1 kw-D, 250 w-N). 2254 Rogers Place. Phone Sherwood 5-3301. TWX MC-5135. Macon Broadcasting Co. (See "Newspaper Ownership").

Network ABC, MBS. Rep Branham.

E. M. Lowe, pres; Alfred Lowe, gen & coml mgr; Mary A. Thompson, prog & women's dir; Ken Lowe, prom dir; E. Farber, chief engr; Charlie Stewart, news dir.

WNEX-FM: 96.9 mc; 4.1 kw. Same address and licensee as WNEX (above).

MADISON, Morgan County

WYTH (June 1955): 1250 kc; 1 kw-D. P. O. Box 29, Beacon Heights. Phone 761. Central Georgia Broadcasting Co. (acquired station Sept. 1, 1959).

Network Keystone.

James F. Small, pres & coml mgr; Annie Lee Small, gen mgr & prog dir; Bryant S. Malone, news dir; Victor Johnson, chief engr.

MANCHESTER, Meriwether County

WFDR (1957): 1370 kc; 1 kw-D. P. O. Box 447. Phone 846-3115. TWX 7551-35. Radio Manchester Inc. (original owner).

Network Keystone. Rep Hopewell.

Elmer Loftin, pres; Jack Whitehorn, vp & gen mgr; Bill Jarrell, coml mgr; Sharon Casteel, prog dir; J. C. Loftin Jr., chief engr.

MARIETTA, Cobb County

WBIE (Nov. 14, 1955): 1050 kc; 500 w-D. P. O. Box 91. Phone 428-0460. Marietta Broadcasting Co. (original owner).

Network Keystone. Rep Masla.

James M. Wilder, pres-gen mgr & chief engr; Dudley D. McCaskill, coml mgr; Don Kordecki, prog dir; Jack D. Verner, news dir.

WBIE-FM (Nov. 11, 1959): 101.5 mc; 3.5 kw. Duplicates WBIE (above). Programs separately at night.

WFOM (Oct. 3, 1946): 1230 kc; 1 kw-D, 250 w-N. P. O. Box 131. Phone 428-8396. Woofom Inc. (original owner).

Albert L. Jones, pres; Jimmy Davenport III, station mgr; Jerry Crowe, prog dir; Joe Tucker, news dir; Jean Ludwick, chief engr.

WKLS (FM) (Dec. 2, 1960): 96.1 mc; 6.4 kw. P. O. Box 13242, zone Atlanta 24. Phone (Atlanta) 233-3063. Kenco Broadcasting Co. (original owner).

Rep Walker-Rawalt.

Donald C. Kennedy, pres, bd chmn & gen mgr; James B. Lathom vp, dir & coml mgr; Arthur G. Swan, treas, dir & chief engr.

McRAE, Telfair County

WDAX (July 27 1957): 1410 kc; 1 kw-D. P. O. Box 247. Phone 6006. Radio Telfair Inc. (acquired station Nov. 1, 1957). See Woodall Stations in "Group Ownership."

Network Keystone. Rep Indie Sales; Ayres.

Specialty programs: Negro, 4 hrs. wkly. Allen M. Woodall, pres; George Burton, gen mgr; Ed Minor, coml mgr; Miss Nealy Bloodworth, prog dir; Bill Murphy, news dir; Ernest Batchelor, chief engr.

METTER, Candler County

WMAC (Sept. 15, 1961): 1360 kc; 50 w w-D. P. O. Box 238. Phone Murry 5-1111. Howard C. Gilreath (original owner).

Rep Harry J. Cannon.

Howard C. Gilreath, owner & mgr; Gale Coston, prog dir & chief engr.

MILLEDGEVILLE, Baldwin County

WMVG (March 29, 1946): 1450 kc; 1 kw-D with 250 w-N. P. O. Box 519. Phone Glendale 2-2250. Michael T. Landy (acquired station Aug. 9, 1957).

Network MBS, Keystone. Rep Harry Cannon (Atlanta).

Michael T. Landy, owner & coml mgr; Joseph S. Boone, gen mgr & chief engr; Josephine Ragsdale, prog dir; Anthony Seneker, news dir.

MILLEN, Jenkins County

WGSR (Oct. 11, 1958): 1570 kc; 250 w-D. P. O. Box 908. Phone 1080. Jenkins Broadcasting System Inc. (acquired station March 1, 1959).

Rep Weed Radio.

W. Herbert Brannen Sr., pres; Jack V. LoPresti, vp, gen & coml mgr & chief engr; Charles S. Taylor, prog dir & news dir.

MONROE, Walton County

WMRE (March 1954): 1490 kc; 250 w. P. O. Box 191. Phone 268-1711. Walton Broadcasting Co. (original owner).

Network Keystone.

Warren G. Gilpin, pres; Deral Morris, coml mgr.

MONTEZUMA, Macon County

WMNZ (Oct. 1, 1961): 1050 kc; 250 w-D. P. O. Box 510. Phone 5621. Macon County Broadcasting Co. (original owner).

Lewis H. McKenzie, gen mgr.

MOULTRIE, Colquitt County

WMGA (September 1939): 1400 kc; 250 w (CP for 1 kw-D, 250 w-N). P. O. Box 310. Phone Yukon 5-1400. Radio Station WMGA (acquired station 1954).

Network ABC, Keystone. Rep Hopewell; James Ayers (Southeast).

John F. Pidcock, gen mgr; Roy F. Zess; station mgr & coml mgr; Ron Hannon, prog dir; Sam Dudas, chief engr.


WMTM (Nov. 10, 1953): 1300 kc; 5 kw-D. Box 531. Phone Yukon 5-4517. Colquitt Broadcasting Co. (original owner).

Rep Thomas F. Clark.

N. B. Mills, partner & gen mgr; Douglas J. Turner, partner, station & coml mgr & chief engr; Jack Shiner, news dir; Gene Mills, farm dir; Virginia Deen women's dir.

NASHVILLE, Berrien County

WNGA (1961): 1600 kc; 1 kw-D. Hanson R. Carter (original owner).



Missing Something?

- ... Georgia's **THIRD** Largest City
- ... A market equal in population to Jersey City (611,100 persons)
- ... Your share of \$485,646,000 spent last year in 38 middle Georgia counties.

YOU ARE UNLESS YOU'RE BUYING

WMAZ

50,000 WATTS
10,000—NIGHTS
MACON, GEORGIA

"See your Avery-Knodel man today for complete details"

NEWNAN, Coweta County

WCOH (December 1947): 1400 kc; 250 w (CP for 1 kw-D, 250 w-N). P. O. Box 581. Phone Alpine 3-4636. Newman Broadcasting Co. (acquired station Sept. 14, 1953).

Network MBS. Rep Ochs (Atlanta).

Specialty programs: Negro, 1 1/4 hrs. wkly.

James O. Hardin Jr., pres, gen mgr & prog & news dir; J. T. Williams Jr., coml mgr & prom dir; Harold C. Ward, chief engr.

WCOH-FM (1948): 96.7 mc; 330 w. Duplicates WCOH (above).

OCILLA, Irwin County

WSIZ (1961): 1380 kc; 5 kw-D. U. S. Highway 129 North. Gold Leaf-Yellow Pine Broadcasting Co. (original owner).

Network ABC.

Joe Vincent, gen mgr; Royce Plummer, coml mgr; Gene Wade, prog dir; John Claset, prog mgr; Lauren Nobles, news dir; Earl McRae, chief engr.

PERRY, Houston County

WPGA (1955): 980 kc; 500 w-D. Phone Garfield 9-2980. Radio Perry (acquired station July 1, 1960).

Network Keystone. Rep Harry J. Cannon (Atlanta).

Howard C. Gilreath, owner & pres; Lowell Register, gen mgr; Earl Newton, coml mgr; Jim Lee, prog dir; Dave Harrison, chief engr.

QUITMAN, Brooks County

WSFB (1955): 1490 kc; 250 w-D. P. O. Box 632. Phone 2681. J. E. Boyd.

ROCKMART, Polk County

WPLK (Aug. 28, 1959): 1220 kc; 250 w-D. (CP for 500 w-D). P. O. Box 1, Georgia Radio Inc. (original owner).

Leslie E. Gradick Jr., pres; J. R. McRee, prog dir.

ROME, Floyd County

WLAQ (1947): 1410 kc; 1 kw, DA-N, Mt. Alto Rd. Phone 7767. TWX 541. Don Mitchell's WLAQ Inc. (acquired station January 1957).

Network ABC.

Mitchell Melof, owner; Don Mitchell, gen mgr & coml mgr; Walter Baldwin, prog dir; Jerry Pless, news dir; John All, chief engr.

WRGA (November 1929): 1470 kc; 5 kw, DA-N. P. O. Box 1187. Phone 9742. Rome Broadcasting Corp. (original owner). See Smithgall Stations in "Group Ownership." See also "Newspaper Ownership."

Network CBS. Rep Walker-Rawalt.

Mather M. Payne, pres; Clarence Salmon, gen mgr; Ben Lucas, coml mgr; Jim Roberts, prog dir; Cap Hicks, news dir; R. A. Starr, chief engr.

WROM (November 1946): 710 kc; 1 kw-D. P. O. Box 1546. Phone 232-0833. Coosa Valley Radio Co. (original owner).

Rep Devney-O'Connell.

Charles E. Doss, gen & sales mgr; Barbara Austin, prog dir; Ivan A. Hoge, news dir; T. H. Robertson, chief engr.

ROSSVILLE, Walker County

WRIP (Nov. 11, 1958): 980 kc; 500 w-D, DA. 270 N. Crest Road, Chattanooga. Phone Wyman 8-3346. Col. Jay Sadow (original owner).

Rep Pearson.

Col. Jay Sadow, pres & gen mgr; Mrs. Sylvia Sadow, coml mgr; Hank Jones, prog dir; Roy Bradford, news dir; Jack Nubbin Andrews, chief engr.

SANDERSVILLE, Washington County

WSNT (May 11, 1956): 1490 kc; 250 w. P. O. Box 150. Phone 3174. Radio Station WSNT Inc.

SAVANNAH, Chatham County

WBYG (Aug. 14, 1946): 1450 kc; 250 w. P. O. Box 943. Phone Adams 2-4182. Space Broadcasting Inc. (acquired station Jan. 1, 1961).

Network MBS. Rep Forjoe.

Carter C. Peterson, pres & gen mgr; Alfred B. Jennings, operations mgr; Jerry White, chief engr.

WEAS (Oct. 6, 1950): 900 kc; 1 kw-D. (CP for 5 kw-D). P. O. Box 737. Phone Adams 4-7264. WJIV Inc. (original owner). See Dee Rivers Stations in "Group Ownership."

Rep Gill-Perna.

E. D. Rivers Jr., chmn of bd; John Fulton, pres; Weldon (Windy) Herrin, gen mgr; James L. Woods, coml & prod mgr; Robert Prather, prog dir; Christopher Watkins, news dir & prom mgr; Michael Warth, chief engr.

WSAV (Dec. 29, 1939): 630 kc; 5 kw, OA-N. Broadcasting Center, E. Victory Dr. Phone Adams 6-0303. TWX SV 4108. WSAV Inc. (original owner).

Network NBC. Rep Eastman.

Harben Daniel, pres & gen mgr; M. E. Thompson, operations mgr; Robert W. Ward, coml mgr; Burl Q. Womack, prog dir; Mrs. Doris Blessington, prom dir; Ralph Penza, news dir; Byron Strong, chief engr.

WSAV-TV: tv companion of WSAV.

WSGA (June 1956): 1400 kc; 250 w. 409 E. Liberty St. Phone Adams 3-8807. Coastal Broadcasting Inc. (original owner).

Rep Hollingbery.

Donald K. Jones, chief owner; John M. Williams, coml mgr; Bob Mitchell, prog dir & prom mgr; Duane A. Hatch, news dir; Harvey Thackston, chief engr.

WSOK (October 1946): 1230 kc; 250 w. P. O. Box 2118. Phone Adams 3-1170. Speidel Broadcasting Group (acquired station 1961). See Speidel Stations in "Group Ownership."

Specialty programs: Negro, 100%.

Rep Bernard Howard; Dora-Clayton (southern). Joe Speidel III, pres; Russell George, exec vp; Don Ferguson, gen mgr.

WTOC (Oct. 15, 1929): 1290 kc; 5 kw, DA-N. P. O. Box 858. Phone Adams 2-0127. TWX 4117. Savannah Broadcasting Co. (original owner).

Network CBS. Rep Avery-Knodel.

William T. Knight Jr., pres & gen mgr; Ben B. Williams, exec vp & coml mgr; Dwight J. Bruce, vp & prog dir; Frank S. Bryson Jr., prom mgr; Bob Noble, news dir; Kyle Goodman, chief engr.

WTOC-FM (Dec. 1946): 97.3 mc; 7.9 kw. Duplicates WTOC (above).

WTOC-TV: Tv companion of WTOC-AM-FM.

SMYRNA, Cobb County

WSMA (not on air; target date unknown): 1550 kc; 10 kw-D. Mitchell Melof (original owner).

STATESBORO, Bulloch County

WWNS (1946): 1240 kc; 250 w. P. O. Box 450. Phone Poplar 4-5446. WWNS Inc. (acquired station July 1, 1958).

Network Keystone. Rep Harry J. Cannon (Atlanta).

Specialty programs: Negro, 2 1/2 hrs. wkly. Donald O. McDougald, pres & gen mgr; William W. McDougald, vp; Isabel H. McDougald, sey; Eloise W. Hunnicutt, prog dir; John Carlisle, chief engr.

SUMMERVILLE, Chattooga County

WGTA (Aug. 27, 1950): 950 kc; 1 kw-D (CP for 5 kw-D). P. O. Box 200. Phone 857-5961. Tri-State Broadcasting Co. (original owner).

Rep United Spot; Forjoe.

William B. Farrar, pres, treas & gen mgr; Rogers Allison, prog dir; Charles Farrar, news dir; James S. Stowers, chief engr.

SWAINSBORO, Emanuel County

WJAT (Jan. 1, 1950): 800 kc; 1 kw-D. P. O. Box 371. Phone Belmont 7-2011. Radio Station WJAT Inc. (acquired station Sept. 27, 1957).

Rep Gene Bolles.

James R. Denny, pres; John J. Bailes, gen mgr; Doris M. Lewis, mgr; Richard Harvey, prog dir; Louis Poole Jr., farm dir; F. M. Smith, sales mgr; John H. All Jr., chief engr.

SYLVANIA, Screven County

WSYL (Dec. 1, 1955): 1490 kc; 250 w-SH. P. O. Box 490. Phone Lowell 4-6611. Sylvania Broadcasting System (acquired station Oct. 8, 1957).

Network Keystone.

Specialty programs: Negro, 14 hrs. wkly. Edwin H. Bass, gen mgr & chief engr; Mrs. Shirley Scott, station mgr; Mrs. Mildred E. Bass, coml mgr; C. M. Lathem, prog dir; Shirley Bass, prom mgr & music dir.

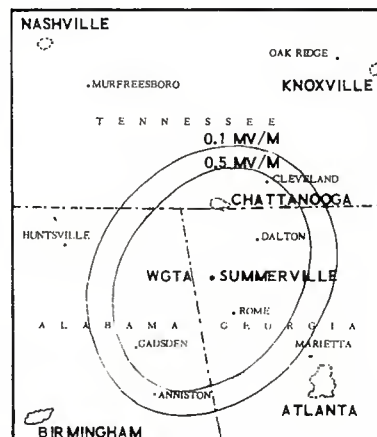
THOMASTON, Upson County

WSFT (May 19, 1947): 1220 kc; 250 w-D. P. O. Box 689. Phone Midway 7-5421. Thomaston Broadcasting Co. (original owner). See "Newspaper Ownership."

Specialty programs: Negro.

J. B. Hardy, pres; S. J. Carswell, sec-treas, gen mgr; Claude Thames, coml mgr; Bill Heule, prog dir, prom mgr & news dir; Charles Tucker, chief engr.

WTGA (not on air; target date unknown): 1590 kc; 500 w-D. Radio Georgia (original owner).

Best Tri-State Coverage

TRI-STATE BROADCASTING CO., INC.

W SUMMERVILLE,
G GEORGIA
 Georgia 950
T Kc
 Tennessee 5
 Alabama KW

Call FORJOE (Atlanta)

Radio Stations CONTINUED

GEORGIA CONTINUED

THOMASVILLE, Thomas County

WKTG (1947): 730 kc; 1 kw-D. P. O. Box 358. Phone Canal 6-5343. Radio Thomasville Inc. (acquired station 1961).

Network MBS, Keystone. Rep Pearson. Edward T. Martin, gen mgr; Robert Bond, coml mgr; Ray Williamson, prog dir & farm dir; Fred Ward, prom mgr; Lawton Hall, news dir; Laverne D. Sloan, traffic mgr; Harvey Willis, chief engr.

WPAX (October 1922). 1240 kc; 250 w. Box 229. Phone Canal 6-4110. H. Wimpy (original owner).

Specialty programs: Negro, 7 hrs. wkly. H. Wimpy, owner; Al Feinberg, coml mgr.

THOMSON, McDuffie County

WTWA (January 1948): 1240 kc; 250 w. SH. P. O. Box 591. Phone 777. Hickory Hill Broadcasting Co. (original owner).

Network MBS; Savannah Valley. Specialty programs: Negro, 3 hrs wkly. Gene D. Harden, pres, gen mgr & chief engr; H. E. Buffington, coml mgr; John Newton, prom mgr; Mrs. Gertrude Hunt, news dir; Jack Garrett, traffic & continuity.

TIFTON, Tift County

WTIF (1957): 1340 kc; 250 w. P. O. Box 260. Phone 2400. WTIF Inc. (original owner). See Timm Stations in "Group Ownership."

Rep Dora-Clayton. C. N. Todd, pres & gen mgr; Carl Wendell, program & news dir; Hampton C. Clark Jr., chief engr.

WWSG (1946): 1430 kc; 5 kw-D, 1 kw-N, DA-N. P. O. Box 34. Phone 382-5400. Tifton Broadcasting Corp. (original owner).

Rep Clark; Cannon. Ralph N. Edwards, pres & gen mgr; William E. Sides, coml mgr; Jack Chambers, prom mgr; Frank Raley, news dir; Eugene Payne, chief engr.

TOCCOA, Stephens County

WLET (May 1, 1941): 1420 kc; 5 kw-D. 423 Prather Bridge Rd. Phone Tucker 6-2191. Radio Station WLET (original owner).

Network Keystone. Rep Clark. Virgle E. Craig, owner, mgr & prog dir; Gene Bollinger, coml mgr; Lamar Ramey, news dir; C. H. Sutton, chief engr.

WLET-FM (November 1947): 106.1 mc; 730 w. Duplicates WLET (above).

WNEG (April 21, 1956): 630 kc; 500 w-D. 108 E. Savannah St. Phone 886-3131. Stephens County Broadcasting Co. (original owner).

Charles H. Gaines, pres & gen mgr; Roy E. Gaines, coml mgr & news dir; Betty Faye Stowe, prog dir; Jim Marquardt, prom mgr; Thomas Shockley, chief engr.

VALDOSTA, Lowndes County

WGAF (Nov. 3, 1951): 910 kc; 5 kw, DA-N. P. O. Box 37. Phone Cherry 2-5520. Valdosta Broadcasting Co. (original owner).

George B. Cook, pres & mgr; Charles Devane, news dir; C. H. Fletcher, chief engr.

WGOV (Aug. 8, 1940): 950 kc; 5 kw-D, 1 kw-N, DA-N. P. O. Box 1182. Phone Cherry 2-4513. Georgia-Florida Radio & Television (acquired station Sept. 30, 1956).

Network MBS. Rep Dore. W. H. Keller Jr., pres; Mrs. A. B. Smith, coml mgr; Ted Miller, chief engr.

WJEM (August 1955): 1150 kc; 1 kw-D. P. O. Box 368. Phone Cherry 2-1565. Lowndes County Broadcasting Co. (acquired station August 1958).

Network Keystone.

J. E. Massey Jr., pres; J. C. Johnson, gen & coml mgr & news dir; R. R. Wickus, prog dir & prom mgr; G. D. Weeks, chief engr.

WWLD (Sept. 3, 1959): 1450 kc; 250 w-SH (CP for 1 kw-D, 250 w-N). P. O. Box 1281. Phone Cherry 2-4821. Al H. Evans.

VIDALIA, Toombs County

WVOP (Dec. 12, 1946): 970 kc; 5 kw-D. P. O. Box 391. Phone 3029. Vidalia Broadcasting Co. (original owner). See "Newspaper Ownership."

Network Keystone. Rep Conn Sales; Harry Cannon (Atlanta).

Howard C. Gilreath, gen mgr & coml mgr; Fred Tippett, local sales mgr; Wendell McGlamery, dir of production; Loren Dorrough, chief engr.

WARNER ROBINS, Houston County

WRPB (Oct 13, 1954): 1350 kc; 1 kw-D (CP for 5 kw-D). P. O. Box 727. Walker 3-4261. Warner Robins Broadcasting Co. (original owner). Rep Continental Sales.

Ed M. Nobles, pres, gen mgr & chief engr; John Guttenberg, coml & prom mgr; Harry Hancock, prog dir; Lee Mathis, news dir; Wadley Thrash, sports dir; Jackie Payne, women's dir.

WASHINGTON, Wilkes County

WKLE (Sept. 1, 1955): 1370 kc; 1 kw-D. P. O. Box 639. Phone Osborne 8-2125. Washington Broadcasting Co. (acquired station Sept. 1, 1959).

Network Keystone. Rep Cannon. Hershall L. Webster, pres; John C. Foster, gen mgr; B. E. Carpenter, coml mgr, prog dir & station mgr; W. T. Thornton, prom mgr; Lee Bandy, news dir; Tommy Ashworth, chief engr.

WAYCROSS, Ware County

WACL (July 1, 1960): 570 kc; 5 kw-D, 1 kw-N, DA-N. P. O. Box 858. Phone Atlas 3-4660. Teletronics Inc. (original owner). See James Rivers Stations in "Group Ownership."

Rep Pearson. James S. Rivers Sr., pres; James S. Rivers Jr., gen mgr; M. L. Dixon, coml mgr; John K. Koval, prog dir; Bob Warner, news dir; L. E. McKinney, chief engr.

WAYX (Oct. 12, 1946): 1230 kc; 250 w. 1600 Carswell Ave. Phone Atlas 3-7100. Radio Station WAYX (acquired station April 20, 1960). See Woodall Stations in "Group Ownership."

Network MBS, Keystone. Rep Holman; Ayers. Charles N. Mayo, pres; Vernon Arnold, mgr, prog dir; Wink DeVane, news dir; J. C. Dixon, chief engr.

WAYNESBORO, Burke County

WBRO (April 26, 1954): 1310 kc; 1 kw-D. P. O. Box 151. Phone 2139. WBRO, Inc. (acquired station December 1959).

Rep Cannon. Jim Denney, pres; John J. Bailes, gen mgr; Jimmy Miller, station mgr; Patricia Miller, prog dir; Frank Christian Jr., sales mgr; John All, chief engr.

WEST POINT, Troup County

WBMK (August 1958): 1310 kc; 1 kw-D. P. O. Box 427. Phone 645-2453. Radio Valley Inc. (original owner). See J. Dige Bishop Stations in "Group Ownership."

Network Keystone. J. Dige Bishop, pres; C. Jim Murphy, gen mgr; Fred Huggins, coml mgr; Win Maxwell, prog dir; Albert Stancell, chief engr.

WRLD (see Lanett, Ala.).

WINDER, Barrow County

WIMO (Nov. 4, 1952): 1300 kc; 1 kw-D. P. O. Box 526. Phone 867-9158. Winder-Monroe Broadcasting Co. (original owner). See Woodall Stations in "Group Ownership."

Network Keystone, Southeastern Key Market. Rep Best.

C. H. Grider, gen mgr & coml mgr; Mary McCombs, prog dir; Ethel Grider, prom mgr; Verlyn Deaton, news dir; D. E. Stafford, chief engr.

HAWAII

*Non-commercial

HILO, Hawaii County

KHBC (1936): 970 kc; 1 kw. P. O. Box 581, zone 9. Phone 9-2011. Hawaiian Broadcasting System Ltd. (original owner). See Hawaiian Broadcasting System Stations in "Group Ownership." See also "Newspaper Ownership."

Duplicates programming of KGMB Honolulu, Hawaii.

KHBC-TV: Tv companion of KHBC (above).

KIMO (April 1, 1950): 850 kc; 1 kw. P. O. Box 1497. Phone 4372. James Emile Jaeger (acquired station September 1954).

Network Keystone, Kaiser. Rep Continental Sales.

Specialty programs: Japanese & Filipino. James E. Jaeger, pres & chief engr; Mrs. Lillian Cunningham, station mgr & prog dir; Lorrin Henry, coml mgr; Bill Wilson, news dir.

KIPA (Sept. 10, 1947): 1110 kc; 1 kw. P. O. Box 1602. Phone 51-168. Big Island Broadcasting Co. (original owner).

Network MBS, NBC, Inter-Island & All Islands. Rep Hollingbery.

Specialty programs (wkly): Japanese, 29 hrs.; Filipino, 7 1/4 hrs.

Thomas J. MacBride, pres; R. W. Jaderstrom, mgr, vp & chief engr; Larry Tavares, prog dir.

HONOLULU, Honolulu County

KAIM (Aug. 31, 1956): 870 kc; 1 kw. P. O. Box 375. Phone 71-985. Christian Broadcasting Assn. (original owner).

Rep Fine Music Hi-Fi Broadcasters; Tracy Moore.

Specialty programs (wkly): Filipino, 10 hrs.; Japanese, 15 hrs.

Robert C. Loveless, pres; Cornelius Keur, exec vp, gen mgr & coml mgr; Geral Fogelson, prog & news dir; Robert L. Lyon, chief engr.

KAIM-FM (Nov. 1, 1953): 95.5 mc; 5.6 kw. Same licensee as KAIM (above).

KGMB (1929): 590 kc; 5 kw. 1534 Kapiolani Blvd., zone 17. Phone 92011. Hawaiian Broadcasting System Ltd. (original owner). See Hawaiian Broadcasting System in "Group Ownership." See also "Newspaper Ownership."

Elizabeth P. Farrington, pres; M. Franklyn Warren, vp & gen mgr; Ronald T. Miyahira, chief engr; John DeMarco, prog dir; Bette Edgerton, prom dir; Wayne L. Collins, news dir.

KGMB-TV: Tv companion of KGMB (above).

KGU (May 11, 1922): 760 kc; 10 kw. P. O. Box 3110. Phone 52977. TWX HU 159. Advertiser Pub. Co. Ltd. (original owner). See "Newspaper Ownership."

Network NBC, All Islands. Rep NBC Spot Sales.

Specialty programs: Japanese & Filipino. Lorrin P. Thurston, pres; William O. Paine, vp & gen mgr; George C. Mansfield, coml mgr; Patt Patterson, prog dir & prom mgr; Alex Noh, news dir; Takumi Shigetani, chief engr.

KONA-TV: Tv companion of KGU (above).

KHAI (not on air; target date unknown): 1090 kc; 5 kw. Robert Sherman (original owner).

KHVH (March 18, 1957): 1040 kc; 5 kw. 1290 Ala Moana Blvd, zone 14. Phone 53991. TWX HU-187. Kaiser Hawaiian Village Radio Inc. (original owner).

Rep Young.
Specialty programs: Spanish, ½ hr. wkly.
Richard C. Block, vp; John A. Serrao, gen mgr; William H. Coney, Station mgr; Harold H. Ohata, business mgr; Peter V. Taylor, prog dir; John Galbraith, news dir; Robert Z. Kendall, prom dir.

KIKI (April 1951): 830 kc; 250 w. 323 Kamani Ave. Phone 63456. KIKI Ltd. (original owner).

Rep Meeker.
Specialty programs (wkly): Japanese, 21 hrs; Filipino, 8 hrs.
Royal V. Howard, pres & chief engr; Angelo J. Rossi, exec vp & gen mgr; Gladys Lunasco, office mgr; Chubby Rowland, sales mgr.

KNDI (July 11, 1960): 1270 kc; 5 kw. P. D. Box 1516, zone 6. Phone 938-402. James T. Dwnby (original owner).

Rep Raymer.
Jim Dwnby, gen mgr.

KOHO (Feb. 3, 1960): 1170 kc; 1 kw. 1140-A 12th Ave. Phone 77-5511. Cosmopolitan Broadcasting Corp.

Rep Grant Webb & Co.
Specialty programs: Japanese, full time—18 hrs. per day.

Hideo Sato, gen mgr; Frank W. Fitch, nat'l sales mgr & coml mgr; Rinzo Yano, prog dir; Isao Murakami, prom mgr; Sinichiro Nishikata, news dir.

KOOD (November 1959): 990 kc; 1 kw (CP for 5 kw). 1450 Ala Moana Blvd., zone 14. Phone 990-111. Ala Moana Broadcasting Co. (acquired station January 1960).

Rep Theo B. Hall.
Specialty programs: Japanese, 28 hrs. wkly.
Ailster W. Macdonald, pres; Perry W. Carle, gen mgr; Ted R. Scott, stn mgr & prog dir; MacDowell Starkey, prod & prom mgr; Neal J. Nagata, chief engr.

KORL (1946): 650 kc; 10 kw. 575 Kamoku St., zone 14. Phone 95-236. Radio Hawaii Inc. (acquired station March 17, 1954). See Founders Corp. Stations in "Group Ownership."

Rep Eastman.
Specialty programs: Filipino, 2½ hrs. wkly.
Robert G. Munroe, pres; Harold J. Davis, gen mgr.

KPOI (1946): 1380 kc; 5 kw. 1701 Ala Wai Blvd. Phone 995-395. KPOI Broadcasting Co. (acquired station April 8, 1959).

Rep Masla (New York); Torbet, Allen & Crane (San Francisco-Los Angeles).

H. G. Fearnhead, pres; Fin Hollinger, vp & gen mgr; Ray Gallagher, coml mgr; Tom Rounds, prog dir; Ronald Jacobs, prom mgr; Bow Lowrie, news dir; Ernest Lindeman, chief engr.

KPOI-FM (not on air; target date Sept.-Oct. 1961): 97.5 mc; 27.5 kw. Same address, licensee and staff as KPOL.

KULA (May 1947): 690 kc; 10 kw. 830 Ala Moana Blvd. Phone 63666. KULA Broadcasting Corp. (acquired station May 1, 1960).

Rep McGavren.
Charles Stuart III, pres; Robert L. Johnson, gen mgr; Wayne Killmer, local sales mgr; J. A. Lawton, prog dir; John Hughes, news dir; Bob Miller, chief engr.

KVOK (FM) (Oct. 6, 1953): 88.1 mc; 10 w. Kamehameha Schools, zone 17. Phone 83931. Kamehameha Schools (original owner).

Specialty programs: French, 1 hr. wkly.
Harold W. Kent, pres; Robert F. Ritterhoff, gen mgr.

KAILUA, Oahu County

KEKO (not on air—target date unknown): 1130 kc; 1 kw. Egal Radio (original owner).

KLEI (Dec. 7, 1954): 1240 kc; 250 w. Kailua Shopping Center. Phone 250-811. Oahu Broadcasting Co. Inc. (acquired station May 1960).

LIHUE, Kauai County

KTOH (May 8, 1940): 1490 kc; 250 w. Phone Lihue 2061. Garden Island Pub. Co. Ltd. (original owner). See "Newspaper Ownership."

Network NBC.
Specialty programs: Japanese, 5½ hrs., Filipino, 4 hrs. wkly.

Charles J. Fern, pres & gen mgr; Tad Eto, station mgr; Katashi Nose, chief engr.

WAILUKU, Maui County

KMVI (March 17, 1947): 550 kc; 1 kw. P. O. Box 374. Phone Wailuku 33-981. Maui Pub. Co. (original owner). See "Newspaper Ownership."

Network NBC; All-Islands. Rep Don Pickens (San Francisco); Clark (New York); Oakes (Los Angeles); Hartley Ward (Chicago).

Specialty programs: Japanese, 9 hrs.; Filipino, 3 hrs., both wkly.

J. Walter Cameron, pres; Richard E. Mawson, station mgr; Nora Cooper, prog dir; Bert Biehl, prom mgr; Earl I. Tanaka, news dir; Spencer Shiraishi, chief engr.

WAIPAHU, Honolulu County

KARU (September 1950): 920 kc; 1 kw. P. D. Box 1007. Phone 27-3121. Rural Broadcasting Co. Ltd. (original owner).

Rep Pearson.
Specialty programs: Japanese, 37-1/3 hrs.; Filipino, 16¼ hrs.; Chinese, 2½ hrs., all wkly.

Timothy Wee, pres; Harry Chu, gen mgr & coml mgr; John Livingston, prog dir, news dir & prom mgr; Robert Parson, chief engr.

IDAHO

*Non-commercial

BLACKFOOT, Bingham County

KBLI (June 1951): 690 kc; 1 kw-D. Box 192. Phone Sunset 5-1400. KBLI Inc. (acquired station 1956).

Rep Forjee.
Gloria Dillard, gen mgr; Bruce Allen, prog dir.

BOISE, Ada County

KATN (April 8, 1961): 1010 kc; 1 kw-D. 9400 Fairview Ave., Hiway 30 West. Phone 43589. Treasure Valley Broadcasting Co. (original owner).

Reps Bernard.
Ralph F. Frazer, pres & gen mgr; Ken Bort, coml mgr; prog dir & asst gen mgr; Chuck Nichols, news dir; farm dir & chief engr.

KBFI (FM) (not on air; target date unknown): 99.9 mc; 19 kw. 802 Bannock St. Good Music Broadcasting Co. (original owner).

Roger L. Hagadone and John W. Warren, chief owners.

KBOI (May 1, 1947): 950 kc 5 kw, DA-N. P. O. Box 2600. Phone 3-2511. TWX BE 394. Boise Valley Broadcasters Inc. (original owner). See Corp. of Presidents, Church of Jesus Christ of Latter Day Saints, in "Group Ownership."

Network CBS. Rep Peters, Griffin, Woodward; Art Moore (Northwest).

Specialty programs: Basque.
Westerman Whillock, pres & gen mgr; Earl Glade Jr., station & coml mgr; Floyd Bain, local sales mgr; Dena Howell, prod mgr; John Clark, prom mgr; Dick Eardley, news dir; James A. Johtz Jr., chief engr.

KBOI-FM (Nov. 1, 1960): 97.9 mc; 17.5 kw. Duplicates KBOI (above).

KBOI-TV: Tv companion station of KBOI.

KEST (April 27, 1961): Route 4. Phone 3-0894. KEST Broadcasting Associates (acquired station October 1960).

Rep Grant Webb
R. Lee Norton, pres; Richard Kersting, coml mgr; Richard Cable, prog dir.

KGEM (May 1, 1946): 1140 kc; 10 kw, DA-1, P. D. Box 4505. Phone 4-3511. Gem State Broadcasting Corp. (acquired station 956). See A. L. Glassman Stations in "Group Ownership."

Also see "Newspaper Ownership."
Network ABC, MBS, Intermountain. Rep Avery-Knodel.

George C. Hatch, vp; David Miles, gen mgr; Robert Weisenburger, coml mgr; Robert Kellogg, prog dir & news dir; Milton P. Daniel, chief engr.

KIDO (Nov. 9, 1927): 630 kc; 5 kw. DA-2. 1528 Vista. P. O. Box 4248. Phone 4-8661. TWX BE 341. Mesabi Western Corp. (acquired station Feb. 1, 1959). See William E. Boeing Jr. Stations in "Group Ownership."

Network NBC. Rep Weed Radio, (national); John Burr, Seattle-Portland (regional).

William E. Boeing Jr., pres; Jack J. Link, gen mgr & coml mgr; Vern E. Moore, prog dir, news dir & farm dir; John A. Maxson, chief engr.

ON THE GO

KIDO

BOISE

Affiliated with:
KPAM-FM Portland, KETO-FM Seattle

Contact your local WEED representative



KYME (Dec. 4, 1955): 740 kc; 500 w-D. P. O. Box 2794. Phone 2-3575. Keith E. & Allen D. Patterson (acquired station Dec. 1, 1957).

Rep Grant Webb.
Keith E. Patterson, pres & gen mgr; Lou Clemens, coml mgr; Richard Sybert, prog dir; Roy Pack, chief engr.

BURLEY, Cassia County

KBAR (Aug. 31, 1946): 1230 kc; 250 w. P. O. 461. Phone Orchard 8-2244. KBDI Inc. (original owner). See Jessica L. Longston stations in "Group Ownership." Also see "Newspaper Ownership."

Network ABC, Keystone, Intermountain. Rep Torbet, Allen & Crane.

Specialty programs: Spanish, 7 hrs. wkly.
Jessica L. Longston, pres; Charles T. Brownlow, gen mgr; Robert Saxvik, coml mgr; Sharon Hollinger prog dir; Cleo Cheney, prom mgr; Brad Norman, news dir; Al Lee, chief engr.

CALDWELL, Canyon County

KBGN (not on air; granted July 14, 1960): 910 kc; 1 kw-D. 11635 S.W. Highway 217, Tigard, Ore. Christian Broadcasting Co. of Idaho. F. Demcy Mylar and Harold Shaw, owners.

KBGN-FM (not on air; target date unknown): 94.1 mc; 7.6 kw. Same address and licensee as KBGN.

KCID (1947): 1490 kc; 250 w. P. O. Box 1052. Phone 9-3608. Caldwell Broadcasting Co. (acquired station November 1952).

Network Keystone. Rep Harlan Oakes.
Specialty program: Spanish.

Claire B. Hull, pres & gen mgr; Duane D. Wolfe, vp, station mgr & coml mgr; Lennie Craig, operations dir; James L. Young, chief engr.

Radio Stations CONTINUED

IDAHO CONTINUED

COEUR D'ALENE, Kootenai County

KVNI (November 1946): 1240 kc; 250 w. Blackwell Island. Phone Mohawk 4-2196. Rexard Co. (acquired station Nov. 1, 1958).

Network Keystone.

Rex Koury, co-owner & mgr; Howard F. Flynn, co-owner & coml mgr; Bernard Merriman, sales mgr.

KZIN (1957): 1050 kc; 250 w-D. P. 2. Box 1077. Phone Mohawk 4-3125. Lakeside Broadcasters (acquired station 1958).

Vernon James, pres; Fremont South, vp; Bob Angel, operations mgr.

GRANGEVILLE, Idaho County

KORT (Oct. 8, 1954): 1230 kc; 250 w. P. O. Box 72. Phone 51. Kebco Inc. (acquired station July 1, 1957).

Network Keystone.

Edward M. Brainard, pres, gen mgr & station mgr; Kathryn J. Brainard, women's dir; John E. Ready, news dir; Daren H. Flynn, chief engr.

IDAHO FALLS, Bonneville County

KCYN (not on air; granted July 28 1960): 1400 kc; 250 w. U. 1095 Stanger St. Western Radio Corp. (original owner).

Garner A. Mabry, William E. Sherla and Melvin L. Smith, owners.

KID (1928): 590 kc; 1 kw, 5 kw-LS, DA-N. P. O. Box 2008. Phone Jackson 2-5100. Idaho Radio Corp. (acquired station September 1944). See Corp. of Presidents, Church of Jesus Christ of Latter Day Saints, in "Group Ownership."

Network CBS. Rep Walker-Rawalt; Art Moore & Assoc.

A. W. Schwieder, pres; Leonard Wasden, gen mgr; Leo Higham, prog dir; Melvin Richardson, prom mgr; Elaine Bybee, news dir; Carroll R. Secrist, chief engr.

KID-TV: Tv companion of KID.

KIFI (1946): 1260 kc 5 kw-D. P. O. Box 2148. Phone Jackson 3-1171. Eastern Idaho Broadcasting & Television Co. (original owner). See "Newspaper Ownership."

Network ABC, Intermountain. Rep The Meeker Co.

J. M. Brady, pres & gen mgr; Max Dahlstrom, coml mgr; Ralph Wayne, prog dir; Bobbye Barker, prom mgr; Don Oliver, news dir; Tom Jenkins, chief engr.

KIFI-TV: Tv companion of KIFI.

KTEE (not on air; granted Sept. 4, 195-; target date not announced): 900 kc; 1 kw-D. Rogers Bldg. The Benay Corp. (original permittee).

John P. Gallagher, principal owner.

KUPI (Nov. 9, 1957): 980 kc; 1 kw-D. P. O. Box 2557. Phone Jackson 2-1101 Gene Riesen and B. J. Echo (acquired station March 1, 1961).

Rep Sandberg-Gates & Co.

Gene Riesen, pres, gen mgr & coml mgr; B. J. Echo, sec-treas, office mgr, prog dir, chief engr.

JEROME, Jerome County

KART (August 1956): 1400 kc; 250 w-SH. P. O. Box 1176. Phone East 4-2321. K. Clark (acquired station Sept. 4, 1958).

Rep Torbet, Allen & Crane.

K. Clark, owner.

LEWISTON, Nez Perce County

KOZE (Oct. 6, 1955): 1300 kc; 5 kw-D-N, 1 kw-N, DA-N. P. O. Box 673. Phone Sherwood 3-2502. Lewis Clark Broadcasting Co. (original owner).

Network ABC. Rep Feltis, Dove, Dever, Cannon.

John H. Matlock & Eugene A. Hamblin, co-owners; George Walton, coml mgr; Dick Ragan, prog dir; Jerry Chandler, prom mgr; Stan Haase, news dir; Dick Gohlman, sports dir; Tim Waide, chief engr.

KOZE-FM (Jan. 17, 1961) 96.7. 903 w. Jan VanBuskirk, fm dir.

KRLC (May 20, 1935): 1350 kc; 5 kw-D, 1 kw-N, DA-N. P. O. Box 287. Phone Sherwood 3-1551. Donald A. Thomas & Elaine S. Thomas (acquired station Jan. 1, 1956).

Network MBS. Rep Masla; Torbet, Allen & Crane (national); Art Moore & Assoc. (regional). Donald Thomas, gen mgr; Douglas MacKelvie, coml mgr; Albert Nelson, prog dir; George Shreve, news dir; Harold Holbrook, chief engr.

MOSCOW, Latah County

KRPL (May 1947): 1400 kc; 250 w. P. O. Box 396. Phone Tucker 2-1174. KRPL Inc. (acquired station August 1957).

Network Keystone; MBS; Idaho Regional Rep Art Moore (Seattle-Portland).

Gale (Gub) Mix, pres & gen mgr; John Mix, station mgr & news dir; Jim Sanberg, coml mgr; Larry Ayer, prog dir & chief engr; Doris Mix, prom mgr; Dave LeFavour, prom & prod dir.

MOUNTAIN HOME

KFLI (not on air; target date unknown): 1240 kc; 250 w. Northwest Broadcasters Inc.

NAMPA, Canyon County

KFXD (June 1930): 580 kc; 5 kw, DA-N. P. O. Box 891. Phone 6-4611. E. G. Wenrick Broadcasting Co. (acquired station July 1, 1957).

Rep Pearson (national); Day-Wellington (Northwest).

Specialty programs: Spanish, 5 hrs. wkly. E. G. Wenrick, co-owner; Ken Kilmer, co-owner & gen mgr; Doyle Gain, coml mgr; Shirl Black, prog dir & prom mgr; Dan Smede, news dir; Gilbert Rose, chief engr.

KWLW (not on air; target date unknown): 1340 kc; 1 kw-D, 250 w-N. C. C. Whittington (original owner).

OROFINO, Clearwater County

KLER (Oct. 15, 1958): 950 kc; 500 w-D (CP 1 kw). P. O. Box 32. Phone Granite 2-5011. Clearwater Broadcasting Co. (original owner).

Network Keystone. Rep Feltis/Dove/Dever/Cannon.

John H. Matlock & Eugene A. Hamblin, co-owners; Larry Whitmore, station mgr; Dan Todorovich, prog dir; Gary Bell, chief engr.

PAYETTE, Payette County

KEOX (Dec. 1, 1957): 1450 kc; 250 w. P. O. Box 420. Phone Midway 2-3351. Treasure Valley Broadcasters Inc. (acquired station April 29, 1959).

Network Keystone.

Specialty programs (wkly): Spanish, 8 hrs. Larry Lester, coml mgr; Bob Montgomery, chief engr.

POCATELLO, Bannock County

KSEI (Sept. 23, 1926): 930 kc; 5 kw, DA-N. P. O. Box 31. Phone Cedar 3-2121. Pioneer Broadcasters Corp. (acquired station Oct. 1, 1957).

Network NBC, Idaho Big Buy. Reprs Weed, Art Moore & Assoc.

Henry H. Fletcher, pres, gen mgr & coml mgr; Ruthe A. Fletcher, prog dir; Olive L. Greene, prom dir; Bill Ryan, news dir; Ellis W. Call, chief engr.

KWIK (September 1946): 1240 kc; 250 w. P. O. Box 2005, Alameda Branch. Phone Cedar 3-1133. Pocatello Radio Inc. (acquired station Jan. 1, 1961).

Network ABC, MBS, Intermountain. Rep Avery-knodel.

Tom Thompson, gen mgr.

KYTE (Dec. 20, 1956): 1290 kc; 1 kw-D. 355 Yellowstone Ave. Phone Cedar 2-6565. Pocatello Broadcasting Co. (acquired station Jan. 1, 1960).

Network Keystone. Rep Continental (East); Torbet, Allen & Crane (West); John Burr (Portland & Seattle).

Specialty programs: Spanish, 2 hrs. wkly. F. J. Riordan, pres & gen mgr; W. J. McSpaden, station mgr & coml mgr; Don Bishop, prog dir & news dir; Dwight Zundel, chief engr.

PRESTON, Franklin County

KPST (1948): 1340 kc; 250 w-SH. Preston. P. O. Box 235. Phone 600. Voice of the Rockies Inc. (original owner).

Network Keystone. Rep Continental; Feltis. Rulon Dunn, pres; D. A. Nash, gen mgr & chief engr; Gwen Gibson, prog dir; Don Strong, news dir.

REXBURG, Madison County

KRXK (January 1951): 1230 kc; 250 w. 455 S. Second East. Phone 356-5488. Snake River Radio & Tv Co. (acquired station October 1955).

Network Keystone. Rep Hugh Feltis. Gene Shumate, pres, mgr & news dir; Weston Lawrence, coml mgr; Phil Nash, prog dir; Dan Coltrane, chief engr.

RUPERT, Minidoka County

KAYT (Oct. 12, 1955): 970 kc; 1 kw-D. P. O. Bin M. Phone Hemlock 6-3746. Inland Broadcast Co. (original owner).

Rep George Hopewell, Art Moore & Assoc. (regional).

Mervin V. Ling, pres & gen mgr; George E. MacDonald, station mgr.

SALMON, Lemhi County

KSRA (March 1, 1959): 960 kc; 1 kw-D. P. O. Box 446. Phone Skyline 6-2218. Salmon River Radio & Tv Co. (original owner).

Network Keystone. Rep Hugh Feltis (Northwest).

David G. Ainsworth, pres & gen mgr, coml mgr, news dir, prog dir; Louis Perissini, chief engr.

SANDPOINT, Bonner County

KSPT March 23, 1949): 1400 kc; 250 w. P. O. Box 431. Phone Congress 3-2179. Bauer Broadcasting Co. (original owner).

Network Keystone. Rep Art Moore (Seattle & Portland).

Norman E. Bauer, gen mgr & coml mgr; lone M. Bauer, prog dir; Charles Bolland, news dir; Watt Moreland Jr., chief engr.

SODA SPRINGS, Caribou County

KBRV (Sept. 22, 1957): 540 kc; 500 w-D. 97 W. 2nd South. Phone 775. J. C. Wallentine (acquired station March 9, 1960).

Network Keystone. Rep Avery-Knodel (national), Feltis/Dove/Dever/Cannon (regional).

J. C. Wallentine, pres; R. O. Bruce, gen mgr; Curtis G. Empey, prog dir; Joe Hulse news dir; J. L. Davis, chief engr.

SUN VALLEY, Blaine County

KSKI (not on air; granted June 29, 1960): 1340 kc; 250 w. 1 kw-LS U. c/o Roger L. Hagadone, Hotel Boise, Boise, Idaho. Radio Sun Valley Inc. (original owner).

Roger L. Hagadone and Mr. & Mrs. David Robinson Jr., owners.

TWIN FALLS, Twin Falls County

KEEP (1946): 1450 kc; 250 w. P. O. Box 511. Phone Redwood 3-7512. Radio Sales Corp. (acquired station March 30, 1960).

Rep Webb (Midwest & East): Day-Wellington (Northwest).

R. W. Bill Burden, pres & gen mgr; Gene Klaas, coml mgr, asst mgr & prog dir; Bob Bryant, news dir; Walter Snow, chief engr.

KLIX (1948): 1310 kc; 1 kw, DA-2 (CP for 5 kw-D, 1 kw-N, DA-N). P. O. Box 432. Phone Redwood 3-5840. TWX TF 2673. KLIX Corp. acquired station October 1956. See A. L. Glassmann stations in "Group Ownership." Also see "Newspaper Ownership."

Network ABC, Intermountain.
George Hatch, pres; Gordon O. Glassman, gen mgr; Larry Walton, prog dir; Robert Holt, prom mgr; Mel Crawford, news dir; Dennis Lowe, chief engr.

KLIX-TV: Tv companions of KLIX.

KTFI (October 1928): 1270 kc; 5 kw-D, 1 kw-N. 241 Main Ave. Phone Redwood 3-3381. Radio Broadcasting Corp. (original owner).

Network NBC, Idaho Big Buy. Repts Weed, Wm. J. Wagner & Assoc. (northwest).

Florence M. Gardner, pres, gen & coml mgr; Linda Pierce, prog dir & prom dir; Carl Norris, chief engr; Bonnie Baird, news dir; Richard Ryall, farm dir.

WALLACE, Shoshone County

KWAL (May 1938): 620 kc; 1 kw, DA-N. P. O. Box 930. Phone Osborn 1-6101. Metals Broadcasting Co. (acquired station Oct. 1, 1953).

Reps Hal Holman, Art Moore & Assoc. (Seattle-Portland).

R. Lee Black, pres, gen mgr.

WIESER, Washington County

KWEI (December 1947): 1260 kc; 1 kw-D. P. O. Box 791. Phone 549-0886. Oxbow Broadcast Co. (acquired station April 11, 1961).

Rep George T. Hopewell, Art Moore & Assoc. (regional).

Specialty programs: Mexican, 3 hrs. wkly.

ILLINOIS

*Non-commercial.

ALTON, Madison County

WOKZ (1948): 1570 kc; 1 kw-D. Godfrey Rd. Phone Howard 6-3535. Palen Broadcasting Corp. (acquired station December 1953).

Edward N. Palen, pres & gen mgr; H. T. (Bud) Bunyan, coml & prom mgr; Russ Benson, prog dir; Clyde H. Wiseman, news dir; Nick Bono, chief engr.

WOKZ-FM (not on air; target date Sept. 1, 1961): 100.3 mc; 3.2 kw. Same licensee as WOKZ (above).

ANNA, Union County

WRAJ (Jan. 10, 1957): 1440 kc; 500 w-D. Anna Hotel. Phone 1112. Anna Broadcasting Co. (original owner). See Lackey Stations in "Group Ownership."

Rep Bernard Howard.
Pierce E. Lackey, pres; F. Earnest Lackey, vp; Donald C. Michel, mgr, coml mgr, prog dir & chief engr; Bob Neely, farm dir; Mrs. Moneada Karraker, women's dir.

WRAJ-FM (Jan. 31, 1958): 92.7 mc; 1 kw. Same licensee and staff as WRAJ (above).

ARLINGTON HEIGHTS, Cook County

WNWC (FM) (March 10, 1960): 92.7 mc; 1 kw. P. O. Box 26. Phone Clearbrook 9-1030. Northwest Suburban Broadcasters Inc. (original owner).

John D. Morgan, pres, gen mgr, coml mgr & chief engr; Margaret R. Morgan, prog dir.

AURORA, Kane County

WKKD (Sept. 21, 1960): 1580 kc; 250 w-D, DA-D. 1880 Plain Ave. Phone Twin Oaks 7-0481. Russell G. Salter (original owner).

Rep Gill-Perna.

Russell G. Salter, gen mgr; Roger Shales, prog dir; Ailen Mann, news dir; William H. Wardle, chief engr.

WKKD-FM (Feb. 15, 1961): 95.9 mc; 710 w. Duplicates WKKD (above).

WMRO (Dec. 13, 1938): 1280 kc; 1 kw-D, 500 w-N, DA-2. 184 S. River St. Phone Twin Oaks 7-4215. WMRO Inc.

WMRO-FM (not on air): 95.1 mc; 3.6 kw. Same licensee as WMRO (above).

BEARDSTOWN, Cass County

WRMS (Nov. 1, 1959): 790 kc; 500 w-D, DA-D. 108 E. Main St. Phone 790. Beardstown Broadcasting Co. (original owner).

Network Keystone.
Robert W. Sudbrink, pres; Burl Lauter, gen mgr; Don Chipman, sales mgr; O. D. Kost, chief engr.

BELLEVILLE, St. Clair County

WIBV (July 13, 1947): 1260 kc; 1 kw-D. 2100 W. Main. Phone Adams 3-5000. Belleville Broadcasting Co. (original owner).

Rep Indie Sales.
John W. Lewis, gen mgr; Glenn (Skip) Deffendall, coml & prog mgr; Lloyd Harvey, prog dir; Al Schmidt, news dir; Marvin M. Mollring, chief engr.

BLOOMINGTON, McLean County

WJBC (1924): 1230 kc; 250 w. 209 E. Washington St. Phone 825-2078. TWX BLM 8479. Bloomington Broadcasting Corp. (acquired station 1956). See "Newspaper Ownership."

Network ABC. Rep Pearson.
Loring C. Merwin, pres; Vernon A. Nolte, exec vp; Timothy R. Ives, gen mgr; John McDermott, coml mgr; Jerry Collins, prog dir; Don Newburg, news dir; Fred Bailey, chief engr.

WJBC-FM (1949): 101.5 mc; 15.3 kw. Same licensee as WJBC (above).

CAIRO, Alexander County

WKRO (Jan. 8, 1942): 1490 kc; 250 w. P. O. Box 311. Phone 1490. Cairo Broadcasting Co. Merrill C. Currier, pres, gen mgr.

CANTON, Fulton County

WBYS (Oct. 5, 1947): 1560 kc; 250 w-D. P. O. Box 554. Phone 647-1560. Fulton County Broadcasting Co. (original owner). See "Newspaper Ownership."

Network ABC, Keystone.
Mrs. Harriett B. Winsor, pres; Charles E. Wright, gen mgr & natl sales mgr; Jean Marconnet, local sales mgr; Bruce Bagg, prog dir; Glenn Pyle, news dir; Larry Caldwell, chief engr.

CARBONDALE, Jackson County

WCIL (Nov. 14, 1946): 1020 kc; 1 kw-D. P. O. Box 801. Phone Glenview 7-8114. Southern Illinois Broadcasting (original owner).

Paul F. McRoy, gen mgr; Larry Doyle, coml mgr; Stan Leigh, prog dir, prom mgr & news dir; Pat Burns, chief engr.

***WSIU (FM) (Sept. 15, 1958):** 91.9 mc; 22 kw. U. of Southern Illinois. Phone Glenview 3-2121. U. of Southern Illinois (original owner).

Delyte W. Morris, pres; U. of Southern Illinois; Buren C. Robbins, dir broadcasting service; Clifton T. Holman Jr, faculty mgr dir for radio; Ray Mofield, news dir; Julian D. Emlen, chief engr.

*WSIU-TV: Tv companion of WSIU (FM).

CARMI, White County

WROY (Nov. 15, 1949): 1460 kc; 1 kw-D. P. O. Box 31. Phone 382-4161. Carmi Broadcasting Co. (original owner).

Roy Clippinger, pres; Samuel A. Hassan, gen mgr; E. J. Hahn, coml mgr; William C. Baker, news & prog dir; Lynn Bradley, chief engr.

WROY-FM (1951): 97.3 mc; 11 kw. Duplicates WROY (above).

CARTHAGE, Hancock County

WCAZ (1922): 990 kc; 1 kw-D. 502 Wabash St. Phone 520. Superior Broadcasting Service Inc. (original owner).

Rep Sears & Ayer.
Mrs. Zoe Compton, pres; John Palmer, gen mgr; Jerry Nutt Jr., prog dir; Wayne Meredith, chief engr.

CENTRALIA, Marion County

WCNT (Aug. 15, 1946): 1210 kc; 1 kw. P. O. Box 428. Phone 2-5151. Southern Illinois Broadcasting Corp. (acquired station April 21, 1954).

Rep Bob Dore Assoc.
Carson W. Rodgers, pres; A. C. Mainer, gen mgr & prog dir; Chet Eller and Jim Wilson, comgr, coml & prom mgr; Danny Parker, asst news editors; Raymond J. Millmaker, chief engr.

CHAMPAIGN, Champaign County

WDWS (Jan. 24, 1937): 1400 kc; 250 w. (CP for 1 kw-D, 250 w-N). 48 Main St. Phone Fleetwood 6-1855. Champaign News Gazette Inc. (original owner). See "Newspaper Ownership."

Network CBS. Rep Meeker.
Helen M. Stevick, pres; Larry Stewart, gen mgr; Constance Vogt, prog dir; William Rusnak, news dir; Robert Brown, chief engr.

WDWS-FM (1949): 97.5 mc; 27 kw. Duplicates WDWS (above).

CHARLESTON, Coles County

WEIC (Dec. 10, 1954): 1270 kc; 1 kw-D, DA-D. P. O. Box 107. Phone Diamond 5-2149. Friendly City Broadcasters (original owner).

Rep Sears & Harrison.
Jack G. Owens, pres & gen mgr; Betty J. Owens, coml mgr; Ruth O. Adkins, prog & news dir; James A. Hughes, prom mgr; William Q. Setliffe, chief engr.

CHICAGO, Cook County

WAAF (1922): 950 kc; 1 kw-D. 221 N. LaSalle, zone 1. Phone Randolph 6-1932. Corn Belt Publishers (original owner). See "Newspaper Ownership."

Rep Bolling.
Specialty programs: Negro, 20 hrs. wkly.
Homer L. Thieman, pres; Thomas L. Davis, gen mgr; William Bauer, prog dir; Ray Wheat, news dir; Carl Ulrich, chief engr.

WAIT (1941): 820 kc; 5 kw-D (L-WFAA, WBAP). 188 W. Randolph St., zone 1. Phone Franklin 2-0660. Radio Station WAIT (acquired station 1954).

Network MBS. Rep Gill-Perna.
Robert O. Miller, managing dir; Boyd W. Lawton, gen mgr.

WBBM (1923): 780 kc; 50 kw. 630 N. McClurg Court, zone 11. Phone Whitehall 4-6000. TWX CG 3200. CBS Inc. (acquired station 1931). See CBS-owned Stations in "Group Ownership."

Network CBS. Rep CBS Radio Spot Sales.
E. H. Shomo, vp & gen mgr; William J. Connolly, sales mgr; Art Thorsen, prog dir; Gerald Popper, advertising & sales prom mgr; Ben Larson, news dir; William Fligel, chief engr.

WBBM-FM (Dec. 7, 1941): 96.3 mc; 10.5 kw. Duplicates WBBM (above).

WBBM-TV: Tv companion station of WBBM-AM-FM.

WBEE (see Harvey, III).
***WBEE (FM) (1942):** 91.5 mc; 16 kw. 228 N. La Salle St. Phone Dearborn 2-7800. Board of Education, City of Chicago (original owner). Elizabeth Marshall, asst dir; E. H. Andersen, chief engr.

WCFL (June 26, 1926): 1000 kc; 50 kw, DA-2. 666 Lake Shore Dr., zone 11. Phone Mohawk 4-2400. TWX CG 2818. Chicago Federation of Labor (original owner).

Rep McGavren.
William A. Lee, pres; Tom Haviland, mgr; Bob Finnegan, prog dir, prom mgr & news dir; Jack McKay, chief engr.

Radio Stations CONTINUED

ILLINOIS CONTINUED

WCLM (FM) (May 25, 1957): 101.9 mc; 18 kw (CP for 60 kw). 333 N. Michigan Ave., zone 1. Phone State 2-4872. Carol Music Inc. (original owner).

Carol Joan Drenthe, pres; William G. Drenthe, gen mgr; Burt Burdeen, coml mgr; Helen Moore, prom dir.

WCRW (July 1926): 1240 kc; 100 w-SH (shares time with WEDC and WSBC Chicago). (CP for 250 w-SH). 2756 Pine Grove Ave., zone 14. Phone Eastgate 7-6860. Josephine A. White (original owner).

Specialty programs: German, Spanish, Scandinavian & Greek.

WDHF (FM) (March 9, 1959): 95.5 mc; 52 kw. 10225 South Western Ave., zone 43. Phone Prescott 9-6200. deHaan Hi-Fi Inc. (original owner).

James deHaan, pres & gen mgr.

WEBH (FM) (April 7, 1958): 93.9 mc; 35 kw. 5349 N. Sheridan Rd., zone 40, Phone Longbeach 1-6000. Buddy Black Broadcasting Co. (original owner).

Buddy Black, pres, gen mgr & sales mgr; Frank Farrell, coml mgr; John Steiner, prog dir; Richard Phillips, chief engr.

WEDC (1926): 1240 kc; 250 w-SH (shares time with WCRW and WSBC Chicago). 3860 W. Ogden Ave., zone 23. Phone Crawford 7-4100. Emil Denmark Inc. (original owner).

Specialty programs: Italian, Polish, Spanish, Czech, Russian, Norwegian.

Emil Denmark, pres; Bill Mack, station mgr, coml mgr, prog dir & prom mgr; Tony Ventrella, news dir; Edward Jacker, chief engr.

WEFM (FM) (1940): 99.5 mc; 44 kw. 6001 W. Dickens Ave., zone 39. Berkshire 7-7500. Zenith Radio Corp. (original owner).

Joseph S. Wright, pres; Ted Leitzell, gen mgr; Violet Kmety, prog dir; Ross Utter, chief engr.

WEHS (FM): 97.9 mc; 75 kw. Duplicates WHFC Cicero.

WFMF (FM) (1947): 100.3 mc; 33 kw. 222 N. Michigan Ave., zone 1. Phone Franklin 2-7838. Functional Music Inc. (acquired station Nov. 1, 1957).

Rep Walker-Rawalt.

Network QXR.

Maurice Rosenfield, pres; Sid Roberts, prod, prog & coml mgr; Kay Hockstad, prom mgr; Ivan Bukovsky, chief engr.

WFMQ (FM) (Dec. 4, 1958): 107.5 mc; 36 kw. 79 W. Monroe St., zone 3. Phone Financial 6-7636. Lester Vihon (original owner).

Lester Vihon, pres & gen mgr; Wayne H. Smith, operations mgr & prog dir.

WFMT (FM) (Dec. 13, 1951): 98.7 mc; 120 kw. 221 North LaSalle St., zone 1. Phone State 2-5668. Gale Broadcasting Co. (original owner).

Bernard Jacobs, pres & gen mgr; Raynond Nordstrand, coml mgr; Norman Pellegrini, prog dir; Jan Holmquist, prom mgr; Robert Lefley, news dir; Sheldon Danielson, chief engr.

WGES (1924): 1390 kc; 5 kw, DA-2. 2708 W. Washington Blvd., zone 12. Phone Sacramento 2-1700. Radio Station WGES (original owner). (Sale to Gordon & B. R. McLendon pending FCC approval).

Specialty programs: German, 7 hrs.; Italian, 6½ hrs.; Negro, 90 hrs.; Polish, 15 hrs.; Spanish, ½ hr.; Hungarian, 1½ hrs.; Yugoslav, 1 hr.; Croatian, ½ hr.; all wkly.

John A. Dyer, gen mgr; E. M. Hinzman, coml mgr; Herbert Rudolph, prog dir; Norm Spaulding, prom mgr; Paul Miczko, news dir; William A. Shunk, chief engr.

WGES

1. Covers the vast Chicagoland Negro population.
2. An economic way to reach a population that could be the 13th largest city in the United States.
3. Do it with Negro personalities of proven sales ability.
4. WGES broadcasts more programs to the Negro Chicagoland area than any other Chicago station.
5. You can reach the Negro audience without WGES but don't make the mistake of trying if economy and resulting sales are important.

WGES

5000 WATTS UNLIMITED TIME
2708 Washington Blvd.
Chicago 12, Ill.

WGN (June 1, 1924): 720 kc; 50 kw. 2501 W. Bradley Place, zone 18. Phone Lakeview 8-2311. WGN Inc. (original owner). See Tribune Co. in "Group Ownership." Also see "Newspaper Ownership."

Rep Petry.

J. Howard Wood, pres; Ward L. Quaal, exec vp & gen mgr; Charles Gates, station mgr; Marvin Astrin, sales mgr; Daniel Pecaro, prog mgr; Daniel Calibraro, pr mgr; Bruce Dennis, news mgr; Carl J. Meyers, vp of engr & mgr of opns; James Hanlon, mgr of prom & rsch.

WGN-TV: Tv companion of WGN (above).

WHFC (see Cicero, Ill.)

WIND (1927): 560 kc; 5 kw, DA-2. 400 N. Michigan Ave., zone 11. Phone Whitehall 4-2170. TWX CG 1697. Westinghouse Broadcasting Co. (acquired station Dec. 22, 1956). See Westinghouse Broadcasting in "Group Ownership."

Rep AM Radio Sales.

Donald H. McGannon, pres & dir; Ralph L. Atlass, vp-Chicago; Edward Wallis, gen mgr; Bennett O. Scott, coml mgr; Ralph E. Blank, prog dir; John P. Holland, prom mgr; John R. Bell, news dir; Kenneth C. Shirk, chief engr.

WJJD (Oct. 13, 1924): 1160 kc; 50 kw, DA-1 (L-KSL). 230 N. Michigan Ave., zone 1. Phone State 2-5466. TWX CG 2803. Plough Broadcasting Co. (acquired station Sept. 13, 1953). See Plough Inc. in "Group Ownership."

Rep Radio TV Representatives.

Harold R. Krelstein, pres; Frederick G. Harm, vp & gen mgr; Alfred Grosby, coml mgr; Mel Hall, prog dir; Fred Livingston, prom mgr; Raymond E. Spencer, news dir; Walter F. Myers, chief engr.

WJJD-FM (Jan. 2, 1961): 104.3 mc; 40 kw. Same licensee as WJJD (above).

WKFM (FM) (November 1957): 103.5 mc; 50 kw. 188 W. Randolph St., zone 1. Phone Ran-

dolph 6-2141. Frank S. Kovas (original owner). Rep Modern Media FM Sales.

Frank S. Kovas, pres & gen mgr; Richard A. Stern, coml & prom mgr; Ann M. Kovas, prog dir; Arty Kay, news dir; John Radtke, chief engr.

WLS (April 12, 1924): 890 kc; 50 kw. 360 N. Michigan Ave., zone 1. Phone State 2-2002. TWX CG 170. WLS Inc. (acquired station April 1, 1960). See ABC-Owned Stations in "Group Ownership." See also "Newspaper Ownership."

Ralph Beaudin, pres; Armand J. Belli, sales mgr; Ronald L. Sack, prom dir; Sam Holman, prod dir; Fred Zellner Jr., chief engr; Harold Salzman, news dir.

WENR-FM (April 1, 1946): 94.7 mc; 27 kw. 190 N. State St., zone 1. Phone Andover 3-0800. TWX CG 1440. American Broadcasting-Paramount Theatres Inc. (original owner). Fm affiliate of WLS Chicago.

Network ABC.

Matthew E. Vieracker, gen mgr.

WBKB (TV): Tv companion of WLS and WENR-FM.

WMAQ (1922): 670 kc; 50 kw. Merchandise Mart, zone 54. Phone Superior 7-8300. TWX CG 3, CG 4. National Broadcasting Company Inc. (acquired station Nov. 1, 1931). See NBC Stations in "Group Ownership."

Network NBC. Rep NBC Spot Sales.

Robert E. Kintner, pres (NBC); Lloyd E. Yoder, NBC vp & gen mgr; John M. Keyes, station mgr; Robert McCauliffe, sales mgr; Robert K. Brown, prog dir; Frank Jordan, news dir; Chet Campbell, advertising, prom & press dir; W. C. Prather, technical operations dir.

WMAQ-FM (1948): 101.1 mc; 24 kw. Duplicates WMAQ (above).

WNBQ (TV): Tv companion of WMAQ-AM-FM.

***WMBI** (July 26, 1926): 1110 kc; 5 kw (L-WBT, KFAB). 820 N. LaSalle, zone 10. Phone Michigan 2-1570. Moody Bible Institute of Chicago (original owner).

W. E. Mayfield, mgr, radio div; John Rader, prog dir; John Raymond, prom mgr; Bob Umpleby, news dir; A. P. Frye, chief engr.

***WMBI-FM** (July 25, 1960): 90.1 mc; 44 kw. Duplicates WMBI (above).

WNIB (FM) (July 8, 1955): 97.1 mc; 11 kw. 108 North State St., zone 2. Phone Andover 3-5252. Northern Illinois Broadcasting Co.

William C. Florian, pres & gen mgr; Sonia Atzeff, prog dir.

WSBC (1925): 1240 kc; 250 w-SH. (Shares time with WCRW and WEDC Chicago.) 2400 W. Madison St., zone 12. Phone Monroe 6-9060. WSBC Broadcasting Co. (original owner).

Specialty programs: Italian, 8½ hrs.; Negro, 12¼ hrs.; Polish, 3½ hrs.; Spanish, 18 hrs.; Bohemian, 4½ hrs.; all wkly.

Louis B. Lee, pres & gen mgr; Margaret Strasser, coml mgr; Robert J. Lee, prog dir.

WSBC-FM (March 15, 1960): 93.1 mc; 27.5 kw (CP for 55 kw). Phone Seeley 3-5055. Duplicates WSBC (above).

Phillip Green, fm prog dir.

WXFM (FM) (See Elmwood Park, Ill.)

CHICAGO HEIGHTS, Cook County

WCGO (Aug. 29, 1959): 1600 kc; 1 kw-D, DA-D. 119 Olympia Plaza. Phone Skyline 6-6100. South Cook Broadcasting Inc. (original owner).

Specialty programs: Spanish, ½ hr.; Italian, ¾ hr., both wkly.

Anthony V. Santucci, pres & gen mgr; Anthony D'Amico, coml mgr; Ron MacAdam, prog dir; Bill Spielbring, news dir; Walter R. Lorenc, chief engr.

WMPP (September 1961): 1470 kc; 1 kw-D, DA. 825 East Drexel Sq., Chicago 15. Phone Hyde Park 3-4262. Seaway Broadcasting Corp. (original owner).

TO BUY OR SELL A TELEVISION OR RADIO STATION

HAMILTON-LANDIS & ASSOC., Inc.

WASHINGTON, D.C.

1737 DeSales St., N.W.
EX 3-3456

SAN FRANCISCO

111 Sutter St.
EX Z-5671

CHICAGO

1714 Tribune Tower
DE 7-2754

DALLAS

1511 Bryan St.
RI 8-1175

NATIONWIDE • NEGOTIATIONS
FINANCING • APPRAISALS

CICERO, Cook County

WHFC (Chicago) (1926): 1450 kc; 250 w (CP for 1 kw-D, 250 w-N). 3350 S. Kedzie Ave., Chicago, zone 23. Phone Cliffside 4-7411. WHFC Inc. (original owner). See "Newspaper Ownership."

Specialty programs: Italian, 6 hrs.; Negro, 33 hrs.; Polish, 15½ hrs.; Spanish, 42 hrs.; Lithuanian, 6½ hrs. Czechoslovak, 7½ hrs.; all wkly.

Richard W. Hoffman, pres & gen mgr; Florence J. Summers, coml mgr; M. E. Clifford, prog dir; Edward Jacker, chief engr.

WEKS (FM) Fm companion of WHFC (above); see Chicago listing.

CLINTON, DeWitt County

WHDW (Aug. 1, 1947): 1520 kc; 1 kw-D. 401½ South Side Square. Phone 300. Cornbelt Broadcasting Co. (original owner).

Rep Holman.
J. R. Livesay, pres; Rolland O. Looper, vp, gen mgr, coml mgr & chief engr; Bill Ward, news dir.

DANVILLE, Vermillion County

WDAN (October 1938): 1490 kc; 250 w (CP for 1 kw-D, 250 w-N). 1500 N. Washington Ave. Phone 1700. Northwestern Pub. Co. See Gannett Newspaper Stations in "Group Ownership" and "Newspaper Ownership."

WITY (Nov. 24, 1953): 980 kc; 1 kw, DA-1 (CP 1 kw, DA-2). P. O. Box 142. Phone Hickory 6-1312. Vermilion Broadcasting Corp. (original owner). See Metzger-Ax-Mitzlaff Stations in "Group Ownership."

Network MBS. Rep Burn-Smith.
Dr. G. E. Metzger, pres; Elzer Marx, gen mgr; Jack Rollins, coml mgr; Barry Katz, prog dir; Dave Bethke, news dir; Taylor Clawson, chief engr.

DECATUR, Macon County

WDZ (March 17, 1921): 1050 kc; 1 kw-D. 265 S. Park St. Phone 423-9744. TWX 7236. Mid-States Broadcasting Co. (acquired station July 31, 1958).

Rep Peters, Griffin, Woodward.
Frank C. Schroeder Jr, pres & gen mgr; Ron Gallina, coml mgr; Harry Michaels, asst station mgr & prog dir; J. D. Coleman, news dir; Clifford V. Hahn, chief engr.

WSOY (1925): 1340 kc; 250 w. P. O. Box 789. Phone 877-5371. TWX Dec 7219. Illinois Broadcasting Co. (acquired station July 1927). See Lindsay-Schaub Newspapers Stations in "Group Ownership." Also see "Newspaper Ownership."

Network CBS. Rep Weed.
F. W. Schaub, pres; Merrill Lindsay, vp; Robert B. King, station mgr; H. Downey Hewey, prog dir; Charles Hippler, news dir; Allan Doyle, chief engr.

WSDY-FM (November 1946): 102.9 mc; 30 kw. (CP for 54 kw). Duplicates WSOY (above).

DE KALB, DeKalb County

WLBK (Dec. 7, 1947): 1360 kc; 500 w-D. 711 N. First St. Phone DeKalb 6-3485. DeKalb Radio Studios Inc. (original owner).

Rep Howard.
George C. Biggar, pres, gen mgr & farm dir; Richard J. Meier, coml mgr; Robert C. Brown, prog dir; Russell Pigott, news dir; W. Dean Clayton, chief engr.

WLBK-FM (Sept. 15, 1961): 99.1 mc; 3.1 kw. Duplicates WLBK during day, programs independently at night.

***WNIC (FM)** (April 1954): 91.1 mc; 10 w. Northern Illinois U. Phone 6-3441, ext. 319.

Dr. William P. Froom, dir of regional services; Robert H. Moore, dir of radio-tv.

DIXON, Lee County

WIXN (July 11, 1961): 1460 kc; 1 kw-D, DA. 1460 College Ave. Phone Atlantic 3-1811. Russell G. Salter, Inc. (original owner). See Lloyd Burlingham Stations in "Group Ownership."

Rep Gill-Perna.
Specialty programs: Spanish, 1 hr. wkly.
Lloyd Burlingham, pres; O. K. Wright, gen mgr; Don Emmert, coml mgr; Virgil Page, chief engr.

DuQUOIN, Perry County

WDQN (1951): 1580 kc; 250 w-D. General Delivery. Phone Linden 2-3894. DuQuoin Broadcasting Co. (acquired station Dec. 1, 1955).

Rep Devney-O'Connell.
M. R. Lankford, pres & gen mgr; Gene Showalter, coml mgr; E. Neil Pike, chief engr.

EAST MOLINE, Rock Island County

WDLM (April 3, 1960): 960 kc; 1 kw-D, DA-D. RFD, Coal Valley, Ill. Phone Orion, Ill., 23R5. Moody Bible Institute of Chicago (original owner).

W. E. Mayfield, mgr, radio div; Dean L. Sippel, station mgr; Earl Kesselhuth, chief engr.

EAST ST. LOUIS, St. Clair County

WBBR (May 19, 1935): 1490 kc; 500 w-D, 250 w-N, Broadview Hotel. Phone Bridge 1-4625. Stanlin Inc. (acquired station Sept. 1, 1959).

Rep Good Music Broadcasters Inc.
Specialty programs: Negro, 6 hrs. wkly.
Louis Strick, pres; Elmer F. Willrich, gen mgr; Dan Stengel, prog dir; Erle White, chief engr.

WBBR-FM (May 3, 1960): 101.1 mc; 37 kw. Duplicates WBBR (above).

EFFINGHAM, Effingham County

WCRA (June 8, 1947): 1090 kc; 250 w-D. 110 N. Banker St. Phone 1090. Effingham Broadcasting Co. (original owner). See McNaughton Stations in "Group Ownership" and "Newspaper Ownership."

Rep Devney-O'Connell.
Jos. E. McNaughton, pres; Charles G. Pettit, gen mgr; Tom Kiernan, coml mgr; Larry Wilson, prog dir; Zona B. Davis, news dir; Lu Watts, chief engr.

WSEI (FM) (June 1954): 95.7 mc; 20 kw. Duplicates most programs of WSOY-FM Decatur, Ill. See Lindsay-Schaub Newspapers Stations in "Group Ownership." Also see "Newspaper Ownership."

ELGIN, Kane County

WELG (FM) (1960): 103.9 mc; 1 kw; 1000 E. Chicago St. Phone Sherwood 2-5500. Citadel Broadcasters.

***WEPS (FM)** (1959): 90.9 mc; 364 w. Board of Education, Union School District 46.

WRMN (1949): 1410 kc; 500 w-D. 18½ Douglas Ave. Phone Sherwood 1-7700. Elgin Broadcasting Co. (acquired station 1952). See McNaughton Stations in "Group Ownership" and "Newspaper Ownership."

Rep Devney-O'Connell.
J. Richard Sutter, pres, gen & coml mgr; Floyd Brown, prog dir, prom mgr & chief engr.

WRMN-FM (September 1960): 94.3 mc; 1 kw. Duplicates WRMN (above).

ELMWOOD PARK, Cook County

WXFM (FM) (1947): 105.9 mc; 32 kw. 4440 N. Clark St., Chicago. Phone Uptown 8-7900. Evelyn Schoonfield (acquired station 1956).

R. C. Victor, gen mgr; John Connor, stn mgr; Al Urbanski, chief engr.

EVANSTON, Cook County

WEAW (1953): 1330 kc; 1 kw-D, DA-D (CP 5 kw-D, DA). 1700 Central St. Phone University 4-6500. North Shore Broadcasting Co. (original owner).

Rep Oakes; Good Music Broadcasters.
Edward A. Wheeler, pres & gen mgr; Glen A. Halbe, coml mgr; Barry Allen, prog dir & prom mgr; Stanley Simmons, chief engr.

WEAW-FM (1946): 105.1 mc; 36 kw (CP for 180 kw). Duplicates WEAW (above).

WNMP (1947): 1590 kc; 1 kw-D. 1580 Sherman Ave. Phone Greenleaf 5-1590. Semrow

Broadcasting Co. (acquired station Nov. 13, 1960).

Rep Broadcast Time Sales.
Harry Semrow, pres; Channing Overton, gen mgr; Todd Branson, coml mgr; Pat Miller, music dir; Bill Bishop, prom mgr; Dave Cartee, news dir; Eugene Cummings, chief engr.

***WNUR (FM)** (May 10, 1950): 89.3 mc; 10 w. Phone University 4-9196. Northwestern U. (original owner).

Charles F. Hunter, adviser; Robert W. Thomas, gen mgr; Paul Vodicka, prog dir; William Pauley, prom mgr; Brent Baker, chief engr; Martin Kite, transmitter engr.

FAIRFIELD, Wayne County

WFIW (Aug. 21, 1953): 1390 kc; 500 w-D (CP for 1 kw-D). P. O. Box 72. Phone Fairfield 2159. Wayne County Broadcasting Co. (original owner).

Network Keystone. Rep Webb.
Thomas S. Land, co-owner & gen mgr; Bryan Davidson, co-owner; Garnet Williams, coml mgr; Gladys Onstott, prog dir; Darrell Linne, news dir; Gilbert T. Wallace, chief engr.

FREEMONT, Stephenson County

WFRL (Oct. 27, 1948): 1570 kc; 1 kw-D. Phone Adams 2-5171. Triad Tv Corp. (acquired station Oct. 1, 1959).

Rep Spot Time Sales.
C. Wayne Wright, pres; Richard A. Carroll, gen & coml mgr; Bud Walters, prog dir; LaVerne Bawinkle, chief engr.

GALESBURG, Knox County

WAIK (1957): 1590 kc; 5 kw-D, DA-D. P. O. Box 87. Phone Dickens 2-3161. Webster Broadcasting Co. (acquired station July 1, 1959).

Rep Burn-Smith.
F. C. Webster Jr., pres & gen mgr; (Mr.) Jean Pickrel, coml mgr; Jack Teiken, prog dir; Bob Mann, news dir; John Humphries, chief engr.

WGIL (1938): 1400 kc; 250 w. (CP for 1 kw-D, 250 w-N). P. O. Box 751. Phone Dickens 2-5131. Galesburg Broadcasting Co. (original owner). See "Newspaper Ownership."

Network MBS. Rep Gill-Perna.
W. C. Pritchard, pres & owner; Roger H. Coleman, gen mgr; Ed Libby, sports dir; Jack Davis, prog dir; Arnold Kemp, farm dir; David Loring, news dir; Raymond Bevenour, chief engr.

***WVKC (FM)** (Sept. 13, 1961): 88.1 mc; 10 w. Knox College. Phone Dickens 3-1121, Ext. 347. Knox College (original owner).

W. Stephen Aschenbrenner, gen mgr; Dave S. Sutton, prog dir; Roger L. Taylor, news dir; Dale Adkins, chief engr.

GENEVA, Kane County

WGSB (Oct. 16, 1961): 1480 kc; 1 kw-D, 500 w-N, DA-2. 1215 Fern Ave., St. Charles, Ill. Fox Valley Broadcasting Corp. (original owner).

Network MBS.
Robert M. Booth Jr., pres; F. Burt Squire, gen mgr.

GLEN ELLYN, Du Page County

WELF (FM) (Granted July 1960, not on air): 101.7 mc; 1 kw. Citadel Broadcasters of DuPage (original owner).

GRANITE CITY, Madison County

WGNU (not on air; target date unknown): 920 kc; 500 w-D, DA. Tri-Cities Broadcasting Co. (original owner).

HARRISBURG, Saline County

WEBQ (Sept. 1, 1923): 1240 kc; 250 w. 100 E. Poplar St. Phone Clearbrook 3-7282. First Trust Assn. (original owner).

Network Keystone.
Inglis M. Taylor, gen & coml mgr; Norma J. Slaton, prog dir; Kenneth E. Hamilton, prom mgr; Eddie Topper, news dir; Harvey H. Slaton, chief engr.

WEBQ-FM (1947): 99.9 mc; 1.65 kw. Duplicates WEBQ (above).

Radio Stations CONTINUED

ILLINOIS CONTINUED

HARVARD, McHenry County

WMCW (1955): 1600 kc; 500 w-D. 205 E. Brainard St. Esther Blodgett.

HARVEY, Cook County

WBEE (1955): 1570 kc; 1 kw-D, DA-D. 75 E. Wacker Dr., zone 1. Phone Randolph 6-6842. Rollins Broadcasting Inc. (original owner). See Rollins Stations in "Group Ownership."
Rep Continental Broadcasting (New York, Chicago); Torbet, Allen & Crane (San Francisco, Hollywood).

Specialty programs: Negro, 101½ hrs. wkly. O. Wayne Rollins, pres; Harry Wilber, gen mgr; Frank W. German, prog dir; Jerome Burdeau, chief engr.

HERRIN, Williamson County

WJPF (Aug. 28, 1940): 1340 kc; 250 w. P. O. Box 179. Phone Wilson 2-2181. Egyptian Broadcasting Co. (original owner).

Network MBS.
Maybelle J. Lyeria, pres; Charles R. Cook, vp & gen mgr; Fred Simmons, coml mgr; Frank Samuel, prom mgr; Benedict E. Orf, chief engr.

HIGHLAND PARK, Lake County

WNSH-FM (not on air; target date unknown): 103.1 mc; 1 kw. North Suburban Radio Inc. (original owner).

JACKSONVILLE, Morgan County

WJIL (Sept. 1, 1961): 1550 kc; 1 kw-D, DA. Jacksonville. Phone Chestnut 5-5119. Donald E. Udey (acquired station Feb. 1, 1961).
Donald E. Udey, gen mgr.

WLDS (1941): 1180 kc; 1 kw-D. Fox Theatre Bldg. Phone Chestnut 5-7171. Jacksonville Radio & Television Broadcasting Corp. (acquired station Nov. 1, 1951). See "Newspaper Ownership."

Network Keystone, Illinois Farm. Rep Holman. Robert A. Fay, pres; R. Karl Baker, gen & coml mgr; Raymond Wells, prog dir; Marie Barton, prom mgr; Robert Noe, news dir; G. J. Cassens, chief engr.

WLDS-FM (1948): 100.5 mc; 9 kw. Duplicates WLDS (above).

JERSEYVILLE, Jersey County

WJBM (1959): 1480 kc; 500 w-D, DA-D. Phone 1214. Tri-County Broadcasting Co.
Rep Continental.
Bill Meyer, owner & gen mgr.

JOLIET, Will County

WJJP (FM) (April 17, 1960): 93.5 mc; 1 kw. 451 Ruby St. Phone Saratoga 6-3760. Alfred J. and Mary Jane Pohlrs (original owners).

Alfred J. Pohlrs, pres; Mary Jane Pohlrs, gen mgr; Rollie Fay, coml mgr; Don Weber, prog dir; Robert J. Roehrig, chief engr.

WJOL (1929): 1340 kc; 250 w. 601 Walnut St. Phone Saratoga 6-4761. WJOL Inc. (acquired station Jan. 1, 1955).

Rep Pearson.
Specialty programs: Spanish, 2½ hrs.; Jugoslav, 1 hr.; Slovak, 1 hr.; all wkly.

Joseph F. Novy, co-owner, gen mgr, coml mgr & prog dir; Jerome F. Cerny, co-owner, station mgr & tech dir; Harold Carey, news dir; E. Caxon, women's dir & prog dir.

WJOL-FM (Feb. 6, 1960): 96.7 mc; 1 kw. Duplicates WJOL (above).

KANKAKEE, Kankakee County

WKAN (June 1, 1947): 1320 kc; 1 kw-D, 500 w-N, DA-N. 183 N. Schuyler Ave. Phone Wells 3-6633. WKAN Radio Inc. (original owner). See

Kankakee Journal Stations in "Group Ownership." Also see "Newspaper Ownership."

Rep Radio Tv Representatives Inc.
Burrell L. Small, pres; Len H. Small, chmn of board; Bruce Brown, gen mgr; Robert Hawkins, station mgr; Orren Allain, prog dir; Don Hoover, sales mgr; Stan Ronald, news dir; Richard Eckels, chief engr.

WKAK (FM) (not on air; target date unknown): 99.9 mc; 6.6 kw. Baker-Maltby-Baker Enterprises (original owner).

KEWANEE, Henry County

WKEI (Sept. 11, 1952): 1450 kc; 100 w. Hotel Kewanee. Phone 4471. Joseph E. McNaughton, J. Richard Sutter & George Walker, joint venturers (acquired station 1961). See McNaughton Stations in "Group Ownership" and "Newspaper Ownership."

Rep Devney-O'Connell.
J. E. McNaughton, pres; George Walker, mngng owner; Eldon Q. Johnson, prog dir; Bert Jackson, news dir; James B. Kidd, chief engr.

*WKSD (FM) (Feb. 23, 1959): 91.9 mc; 10 w 1211 E. Third St. Phone 2197. Kewanee Community Schools, District No. 229.

K. B. Beasley, supt of schools; Diane Hansen, prog dir.

LA GRANGE, Cook County

WTAQ (Oct. 19, 1950): 1300 kc; 500 w, DA-N. P. O. Box 408. Phone Fleetwood 2-1300. Charles F. Sebastian (original owner).

Rep Terry Gray Schwartz & Harris.
Specialty programs: Negro, 13 hrs. wkly.
Charles F. Sebastian, owner & pres; Arthur L. Schlaman, gen mgr; Ralph J. Faucher, coml mgr; Ted Carlson, prog dir; Vincent Essig, news dir; F. P. Negent, chief engr.

LANSING, Cook County

WLNR-FM (target date: Aug. 28, 1961): 106.3 mc; 1 kw. Phone Granite 4-7626. Illiana Fm Broadcasters Inc. (original owner).

Rep Charles W. Cline.
William H. Botma, pres; Gordon D. Boss, chief engr & gen mgr; Joseph J. Van Schouwen, coml mgr; Harold D. Botma, prog dir.

LA SALLE, La Salle County

WLPO (Nov. 16, 1947): 1220 kc; 1 kw-D, DA-D. P. O. Box 215. Phone Capital 3-3100. La Salle County Broadcasting Corp. (acquired station Aug. 1, 1949). See "Newspaper Ownership."

Rep Webb.
Peter Miller, pres; William Holm, gen mgr; Roy Kurkowski, local coml mgr; Dan Dunlap, prog dir; Laverne Waltman, news & farm dir; Lawrence McCann, chief engr.

LAWRENCEVILLE, Lawrence County

WAKO (June 9, 1959): 910 kc; 500 w-D, DA-D. P. O. Box 210. Phone 910. Lawrenceville Broadcasting Co. (original owner).

Rep Devney-O'Connell.
Ray J. Lankford, pres; Wallace C. Bruner, gen & coml mgr; Dorothy Kolter, prog dir; Joan Crouch, prom mgr; Dave Goodnow, news dir; Bob Smiley, chief engr.

LINCOLN, Logan County

WPRC (1947): 1370 kc; 500 w-D. P. O. Box 37. Phone 1370. Prairie Radio Corp. (original owner).

Rep Sears & Ayer.
Ray F. Knochel, pres & gen mgr; Paul E. Rankin, coml mgr; Earle W. Layman, prog dir & prom mgr; Lawrence B. Shroyer, news dir; Donald E. Thompson, chief engr; Harold Brinkmeier, farm dir.

LITCHFIELD, Montgomery County

WSMI (Nov. 2, 1950): 1540 kc; 1 kw-D. P. O. Box 241. Phone 100 (Litchfield) or Kellogg 2-2066 (Hillsboro, Ill.). Mid-Illinois Broadcasting Co. (original owner).

Rep Hopewell.

Hayward L. Talley, pres & gen mgr; Don Yaeger, operations mgr & news dir; Dorothy Peters, continuity dir; Larry Morrison, farm dir; Carl Eddington, chief engr.

WSMI-FM (March 5, 1960): 106.1 mc; 6.1 kw. Address, licensee and staff same as WSMI (above).

MACOMB, McDonough County

WKAI (July 4, 1947): 1510 kc; 250 w-D. Radio Center Bldg. Phone Temple 3-4129. WKAI Broadcasting Co. (acquired station July 1, 1958). See "Newspaper Ownership."

William H. Rudolph, pres; Dave Naber, gen & coml mgr; Joe Ward, local sales dir; Jim King, dir of operations; Jo Hartley, women's dir; Ted Roberts, music dir; Bob Wille, chief engr.

*WWKS (FM) (May 23, 1956): 91.3 mc; 17 kw. Western Illinois U. Phone Temple 3-4161. Western Illinois U. (original owner).

Specialty programs: French, 3 hrs.; Spanish, 3 hrs.; both wkly.
Jenette N. Terrill, gen mgr; E. C. Haddock, prog dir; G. L. Barrett, chief engr.

MARION, Williamson County

WGGH (Sept. 24, 1949): 1150 kc; 5 kw-D, DA-D. P. O. Box 311. Phone Wyandotte 3-8102. Marion Bdcstg. Co. (original owner).

George W. Dodds, owner & chief engr; Jim Duncan, prog dir; Al Fasol, news dir; Ina S. Trammell, coml mgr.

MATTOON, Coles County

WLBH (1946): 1170 kc; 250 w-D. 1632½ Broadway Ave. Phone Adams 4-6464. Mattoon Broadcasting Co. (original owner).

Rep Holman.
J. R. Livesay, pres, gen mgr & eng dir; Ken Wooddell, vp & coml mgr; Robert Guess, prog dir; John Gepford, prom mgr.

WLBH-FM (August 1949): 96.9 mc; 23 kw. Duplicates WLBH (above).

METROPOLIS, Massac County

WMOK (Feb. 4, 1951): 920 kc; 1 kw-D. P. O. Box 721. Phone 2106. Fort Massac Broadcasting Co. (original owner).

Network Keystone. Rep Webb.
W. R. Tiner, pres; V. E. Smith, gen mgr; Ron Farmer, coml mgr; Odell Korte, news dir; Ben Smith, prog dir & chief engr; Charles Katterjohn, prom mgr.

MOLINE, Rock Island County

WQUA (1946): 1230 kc; 250 w. 1319 5th Ave. Phone 764-6727. TWX Moline 183. Radio Moline Inc. (acquired station 1960). See Kankakee Journal Stations in "Group Ownership." Also see "Newspaper Ownership."

Rep Hollingbery.
Burrell L. Small, pres; G. Laverne Flambo, gen mgr; J. Maxim Ryder, station mgr; Jim McKinney, dir public affairs; Don Hanley, prog dir; Harold Higby, chief engr.

MONMOUTH, Warren County

WRAM (May 1957): 1330 kc; 1 kw-D, DA-D. Phone 666. Prairieland Broadcasters (original owner). See Bellinger-Townsend-Kemper Stations in "Group Ownership."

Stephen P. Bellinger, gen mgr; R. V. Taber, coml mgr; Lloyd Nowak, prog dir; Kent Karraker, news dir; Fred Hoy, chief engr.

MT. CARMEL, Wabash County

WSAB (FM) (Nov. 28, 1960): 94.9 mc; 37 kw. P. O. Box 210. Phone 1780. WSAB Inc. (acquired station May 23, 1960).

Leonard M. Koger Jr., pres & mgr; Raymond E. Luth, chief engr.

WVMC (1948): 1360 kc; 500 w-D. N. Cherry Street Road. Phone 1360. Radio Station WVMC (acquired station June 1, 1952). See Bellinger-Townsend-Kemper Stations in "Group Ownership."

Radio Stations CONTINUED

ILLINOIS CONTINUED

HARVARD, McHenry County

WMCW (1955): 1600 kc; 500 w-D. 205 E. Brainard St. Esther Blodgett.

HARVEY, Cook County

WBEE (1955): 1570 kc; 1 kw-D, DA-D. 75 E. Wacker Dr., zone 1. Phone Randolph 6-6842. Rollins Broadcasting Inc. (original owner). See Rollins Stations in "Group Ownership."

Rep Continental Broadcasting (New York, Chicago); Torbet, Allen & Crane (San Francisco, Hollywood).

Specialty programs: Negro, 101½ hrs. wkly. O. Wayne Rollins, pres; Harry Wilber, gen mgr; Frank W. German, prog dir; Jerome Burdeau, chief engr.

HERRIN, Williamson County

WJPF (Aug. 28, 1940): 1340 kc; 250 w. P. O. Box 179. Phone Wilson 2-2181. Egyptian Broadcasting Co. (original owner).

Network MBS.

Maybelle J. Lyerla, pres; Charles R. Cook, vp & gen mgr; Fred Simmons, coml mgr; Frank Samuel, prom mgr; Benedict E. Orf, chief engr.

HIGLUND PARK, Lake County

WNSH-FM (not on air; target date unknown): 103.1 mc; 1 kw. North Suburban Radio Inc. (original owner).

JACKSONVILLE, Morgan County

WJIL (Sept. 1, 1961): 1550 kc; 1 kw-D, DA. Jacksonville. Phone Chestnut 5-5119. Donald E. Udey (acquired station Feb. 1, 1961).

Donald E. Udey, gen mgr.

WLDS (1941): 1180 kc; 1 kw-D. Fox Theatre Bldg. Phone Chestnut 5-7171. Jacksonville Radio & Television Broadcasting Corp. (acquired station Nov. 1, 1951). See "Newspaper Ownership."

Network Keystone, Illinois Farm. Rep Holman. Robert A. Fay, pres; R. Karl Baker, gen & coml mgr; Raymond Wells, prog dir; Marie Barton, prom mgr; Robert Noe, news dir; G. J. Cassens, chief engr.

WLDS-FM (1948): 100.5 mc; 9 kw. Duplicates WLDS (above).

JERSEYVILLE, Jersey County

WJBM (1959): 1480 kc; 500 w-D, DA-D. Phone 1214. Tri-County Broadcasting Co.

Rep Continental.

Bill Meyer, owner & gen mgr.

JOLIET, Will County

WJAP (FM) (April 17, 1960): 93.5 mc; 1 kw. 451 Ruby St. Phone Saratoga 6-3760. Alfred J. and Mary Jane Pohlers (original owners).

Alfred J. Pohlers, pres; Mary Jane Pohlers, gen mgr; Rollie Fay, coml mgr; Don Weber, prog dir; Robert J. Roehrig, chief engr.

WJOL (1929): 1340 kc; 250 w. 601 Walnut St. Phone Saratoga 6-4761. WJOL Inc. (acquired station Jan. 1, 1955).

Rep Pearson.

Specialty programs: Spanish, 2½ hrs.; Jugoslav, 1 hr.; Slovak, 1 hr.; all wkly.

Joseph F. Novy, co-owner, gen mgr, coml mgr & prog dir; Jerome F. Cerny, co-owner, station mgr & tech dir; Harold Carey, news dir; E. Caxon, women's dir & prog dir.

WJOL-FM (Feb. 6, 1960): 96.7 mc; 1 kw. Duplicates WJOL (above).

KANKAKEE, Kankakee County

WKAN (June 1, 1947): 1320 kc; 1 kw-D, 500 w-N, DA-N. 183 N. Schuyler Ave. Phone Wells 3-6633. WKAN Radio Inc. (original owner). See

Kankakee Journal Stations in "Group Ownership." Also see "Newspaper Ownership."

Rep Radio Tv Representatives Inc.

Burrell L. Small, pres; Len H. Small, chmn of board; Bruce Brown, gen mgr; Robert Hawkins, station mgr; Orren Allain, prog dir; Don Hoover, sales mgr; Stan Ronald, news dir; Richard Eckels, chief engr.

WKAK (FM) (not on air; target date unknown): 99.9 mc; 6.6 kw. Baker-Maltby-Baker Enterprises (original owner).

KEWANEE, Henry County

WKEI (Sept. 11, 1952): 1450 kc; 100 w. Hotel Kewanee. Phone 4471. Joseph E. McNaughton, J. Richard Sutter & George Walker, joint venturers (acquired station 1961). See McNaughton Stations in "Group Ownership" and "Newspaper Ownership."

Rep Devney-O'Connell.

J. E. McNaughton, pres; George Walker, mngng owner; Eldon Q. Johnson, prog dir; Bert Jackson, news dir; James B. Kidd, chief engr.

*WKSD (FM) (Feb. 23, 1959): 91.9 mc; 10 w. 1211 E. Third St. Phone 2197. Kewanee Community Schools, District No. 229.

K. B. Beasley, supt of schools; Diane Hansen, prog dir.

LA GRANGE, Cook County

WTAQ (Oct. 19, 1950): 1300 kc; 500 w, DA-N. P. O. Box 408. Phone Fleetwood 2-1300. Charles F. Sebastian (original owner).

Rep Terry Gray Schwartz & Harris.

Specialty programs: Negro, 13 hrs. wkly.

Charles F. Sebastian, owner & pres; Arthur L. Schlaman, gen mgr; Ralph J. Faucher, coml mgr; Ted Carlson, prog dir; Vincent Essig, news dir; F. P. Negent, chief engr.

LANSING, Cook County

WLNR-FM (target date: Aug. 28, 1961): 106.3 mc; 1 kw. Phone Granite 4-7626. Illiana Fm Broadcasters Inc. (original owner).

Rep Charles W. Cline.

William H. Botma, pres; Gordon D. Boss, chief engr & gen mgr; Joseph J. Van Schouwen, coml mgr; Harold D. Botma, prog dir.

LA SALLE, La Salle County

WLPO (Nov. 16, 1947): 1220 kc; 1 kw-D, DA-D. P. O. Box 215. Phone Capital 3-3100. La Salle County Broadcasting Corp. (acquired station Aug. 1, 1949). See "Newspaper Ownership."

Rep Webb.

Peter Miller, pres; William Holm, gen mgr; Roy Kurkowski, local coml mgr; Dan Dunlap, prog dir; Laverne Waltman, news & farm dir; Lawrence McCann, chief engr.

LAWRENCEVILLE, Lawrence County

WAKO (June 9, 1959): 910 kc; 500 w-D, DA-D. P. O. Box 210. Phone 910. Lawrenceville Broadcasting Co. (original owner).

Rep Devney-O'Connell.

Ray J. Lankford, pres; Wallace C. Bruner, gen & coml mgr; Dorothy Kolter, prog dir; Joan Crouch, prom mgr; Dave Goodnow, news dir; Bob Smiley, chief engr.

LINCOLN, Logan County

WPRC (1947): 1370 kc; 500 w-D. P. O. Box 37. Phone 1370. Prairie Radio Corp. (original owner).

Rep Sears & Ayer.

Ray F. Knochel, pres & gen mgr; Paul E. Rankin, coml mgr; Earle W. Layman, prog dir & prom mgr; Lawrence B. Shroyer, news dir; Donald E. Thompson, chief engr; Harold Brinkmeier, farm dir.

LITCHFIELD, Montgomery County

WSMI (Nov. 2, 1950): 1540 kc; 1 kw-D. P. O. Box 241. Phone 100 (Litchfield) or Kellogg 2-2066 (Hillsboro, Ill.). Mid-Illinois Broadcasting Co. (original owner).

Rep Hopewell.

Hayward L. Talley, pres & gen mgr; Don Yaeger, operations mgr & news dir; Dorothy Peters, continuity dir; Larry Morrison, farm dir; Carl Eddington, chief engr.

WSMI-FM (March 5, 1960): 106.1 mc; 6.1 kw. Address, licensee and staff same as WSMI (above).

MACOMB, McDonough County

WKAI (July 4, 1947): 1510 kc; 250 w-D. Radio Center Bldg. Phone Temple 3-4129. WKAI Broadcasting Co. (acquired station July 1, 1958). See "Newspaper Ownership."

William H. Rudolph, pres; Dave Naber, gen & coml mgr; Joe Ward, local sales dir; Jim King, dir of operations; Jo Hartley, women's dir; Ted Roberts, music dir; Bob Wille, chief engr.

*WWKS (FM) (May 23, 1956): 91.3 mc; 17 kw. Western Illinois U. Phone Temple 3-4161. Western Illinois U. (original owner).

Specialty programs: French, 3 hrs.; Spanish, 3 hrs.; both wkly.

Jenette N. Terrill, gen mgr; E. C. Haddock, prog dir; G. L. Barrett, chief engr.

MARION, Williamson County

WGGH (Sept. 24, 1949): 1150 kc; 5 kw-D, DA-D. P. O. Box 311. Phone Wyandotte 3-8102. Marion Bdcstg. Co. (original owner).

George W. Dadds, owner & chief engr; Jim Duncan, prog dir; Al Fasol, news dir; Ina S. Trammell, coml mgr.

MATTOON, Coles County

WLBH (1946): 1170 kc; 250 w-D. 1632½ Broadway Ave. Phone Adams 4-6464. Mattoon Broadcasting Co. (original owner).

Rep Holman.

J. R. Livesay, pres, gen mgr & eng dir; Ken Wooddell, vp & coml mgr; Robert Guess, prog dir; John Gepford, prom mgr.

WLBH-FM (August 1949): 96.9 mc; 23 kw. Duplicates WLBH (above).

METROPOLIS, Massac County

WMOK (Feb. 4, 1951): 920 kc; 1 kw-D. P. O. Box 721. Phone 2106. Fort Massac Broadcasting Co. (original owner).

Network Keystone. Rep Webb.

W. R. Tiner, pres; V. E. Smith, gen mgr; Ron Farmer, coml mgr; Odell Korte, news dir; Ben Smith, prog dir & chief engr; Charles Katterjohn, prom mgr.

MOLINE, Rock Island County

WQUA (1946): 1230 kc; 250 w. 1319 5th Ave. Phone 764-6727. TWX Moline 183. Radio Moline Inc. (acquired station 1960). See Kankakee Journal Stations in "Group Ownership." Also see "Newspaper Ownership."

Rep Hollingbery.

Burrell L. Small, pres; G. Laverne Flambo, gen mgr; J. Maxim Ryder, station mgr; Jim McKinney, dir public affairs; Don Hanley, prog dir; Harold Higby, chief engr.

MONMOUTH, Warren County

WRAM (May 1957): 1330 kc; 1 kw-D, DA-D. Phone 666. Prairieland Broadcasters (original owner). See Bellinger-Townsend-Kemper Stations in "Group Ownership."

Stephen P. Bellinger, gen mgr; R. V. Taber, coml mgr; Lloyd Nowak, prog dir; Kent Karraker, news dir; Fred Hoy, chief engr.

MT. CARMEL, Wabash County

WSAB (FM) (Nov. 28, 1960): 94.9 mc; 37 kw. P. O. Box 210. Phone 1780. WSAB Inc. (acquired station May 23, 1960).

Leonard M. Koger Jr., pres & mgr; Raymond E. Luth, chief engr.

WVMC (1948): 1360 kc; 500 w-D. N. Cherry Street Road. Phone 1360. Radio Station WVMC (acquired station June 1, 1952). See Bellinger-Townsend-Kemper Stations in "Group Ownership."

Rep Pearson.
Stephen P. Bellinger, managing partner; James A. Mudd, gen mgr; James P. Cutler, prog dir; Jessie Burke, women's dir; Robert A. Clark, news dir; Michael E. Orlowski, chief engr.

MT. VERNON, Jefferson County

WMIX (1946): 940 kc; 1 kw-D. (CP for 5 kw-D, DA), Mitchell Bldg., 121 N. 9th St. Phone Chestnut 2-3500. Mt. Vernon Radio & Tv Co. (original owner).

Rep Pearson.
John R. Mitchell, pres; Claude E. Schoch, vp & gen mgr; Bob Whitaker, coml mgr; Frank Lewis, farm & prog dir; Fred Moseman, prom mgr; Dick McGee, news dir; Charles Yelverton, chief engr.

WMIX-FM (1946): 94.1 mc; 50 kw. Duplicates WMIX (above), except sports & special events.

MURPHYSBORO, Williamson County

WINI (Sept. 15, 1954): 1420 kc; 500 w-D. P. O. Box 647. Phone 282. See Cecil W. Roberts Stations in "Group Ownership."

Network Keystone.
Lewis Barwick, gen mgr; Betty Berry, prog dir; William Rawson, news dir; Lester Bilderback, chief engr.

OAK PARK, Cook County

WOPA (Oct. 17, 1950): 1490 kc; 250 w. (CP for 1 kw-D, 250 w-N). 408 S. Oak Park Ave. Phone Village 8-5760. Village Broadcasting Co. (original owner). See Sonderling Stations in "Group Ownership."

Specialty programs: German, 3 hrs.; Italian, 14 hrs.; Negro, 60 hrs.; Polish, 30 hrs.; Spanish, 10 hrs.; Lithuanian, 8 hrs.; Yugoslav, Latvian, Greek, Jewish, Serbian, Irish, all wkly.

Egmont Sonderling, pres; Al Michel, gen mgr; Eddie Kutta, prog dir; Sidney Schneider, chief engr.

WOPA-FM (Oct. 17, 1950): 102.7 mc; 3.6 kw. Duplicates WOPA (above).

OLNEY, Richland County

WVLN (Nov. 11, 1947): 740 kc; 250 w-D. 302½ E. Main St. Phone Express 3-2156. Illinois Broadcasting Co. (acquired station Dec. 1, 1957). See Lindsay-Schaub Newspaper Stations in "Group Ownership." Also see "Newspaper Ownership."

Rep Holman.
F. W. Schaub, pres; Merrill Lindsay, vp; Charles R. Griggs, gen & coml mgr; Joseph E. Kosack, prog dir; Eleanor Walter, news dir; Charlie Phelps, farm dir; Donald Schnell, chief engr.

WVLN-FM (1953): 92.9 mc; 18.5 kw. Duplicates WVLN (above).

OTTAWA, La Salle County

WCMY (March 5, 1952): 1430 kc; 500 w-D. P. O. Box 680. Phone Hemstead 3-1430. Carl H. Meyer (original owner).

Rep Sears & Ayer.
Carl H. Meyer, owner, gen mgr & chief engr; Michael Ross, prog dir; Art Kimball, prom mgr; George Raymer, news dir.

PARIS, Edgar County

WPRS (1951): 1440 kc; 1 kw-D. P. O. Box 262. Phone 5-0153. Paris Broadcasting Corp. (original owner).

Adlai C. Ferguson Jr., pres, gen & coml mgr; John B. Powell, prog dir; Eugene Tyler, news dir; Carl Roe, chief engr.

WPRS-FM (1952): 98.3 mc; 1 kw. Duplicates WPRS (above).

PARK FOREST, Cook County

***WRHS** (FM) (Jan. 21, 1960): 88.1 mc; 10 w. Rich Township High School. Phone Pilgrim 8-5800. Rich Township High School (original owner).

Specialty programs: French, 1 hr.; German, 1 hr.; Spanish, 1 hr.; all wkly.
Walter E. Hunter, gen mgr.

PARK RIDGE, Cook County

***WMTM** (FM): 88.5 mc; 10 w. Board of Education, Maine Township (original owner).

PEKIN, Tazewell County

WSIV (April 21, 1946): 1140 kc; 1 kw-D. 15 S. Capitol St. Phone 346-2134. Pekin Broadcasting Co. (original owner).

Rep Pearson.
W. Kenneth Patterson, pres & gen mgr; Roland Jordan Jr., coml mgr; Randall C. Furnace, prog dir; George C. Udry, sec-treas & prom mgr; John Coy, news dir; Lowell Lovely, chief engr.

PEORIA, Peoria County

WAAP (Feb. 8, 1960): 1350 kc; 1 kw, DA-2. P. O. Box 1350. Phone 4-9113. Peoria Broadcasting Co. (original owner).

Network NBC. Rep Venard, Rintoul & McConnell.

John Cleary, pres; Irving Raskin, gen mgr; David Taylor, coml mgr; Andrew Spiegel, prog dir; Robert Steinbrinck, news dir; Arthur Hardenbrook, chief engr.

WIRL (1947): 1290 kc; 5 kw, DA-2. 121 N. Jefferson Ave. Phone 674-9239. TWX PE 8518. Frudeger Broadcasting Co. (acquired station March 21, 1958).

Rep McGavren.
Robert W. Frudeger, pres & owner; Howard H. Frederick, gen mgr; Mort Cantor, local sales mgr; Raymond D. Schneider, chief engr; Ralph Smith, news dir.

WMBD (1927): 1470 kc; 5 kw, DA-2. 212 S.W. Jefferson. Phone 6-0711. TWX 8577. Midwest Television Inc. (acquired station February 1953). See Lindsay-Schaub Newspaper Stations and Midwest Television Stations in "Group Ownership." Also see "Newspaper Ownership."

Network CBS. Rep Peters, Griffin, Woodward. Charles C. Caley, pres; Harold C. Sundberg Jr., gen mgr; William A. Mayer, prog dir; Charles F. Harrison Jr., news dir; George A. Pyle, chief engr.

WMBD-FM (1947): 92.5 mc; 2.5 kw (CP for 27 kw). Duplicates WMBD (above).

WMBD-TV: Tv companion of WMBD-AM-FM (above).

WPEO (1946): 1020 kc; 1 kw-D. 614 A Main St. Phone 674-9249. Radio One Corp. (acquired station Aug. 8, 1960). See J. W. O'Connor Stations in "Group Ownership."

Network MBS. Rep Weed.
Frank Babcock, pres; J. W. O'Connor, vp; Allen C. Evans, gen mgr; William A. Chambers, coml mgr; Robert Edwards, prog mgr; Connie Jones, prom mgr; Roger Monroe, news dir.

PITTSFIELD, Pike County

WBBA (Dec. 1, 1954): 1580 kc; 250 w-D. P. O. Box 329. Phone Pittsfield 650. Pike Broadcasting Co. (original owner).

G. B. Meyer, pres; Frank Luepke, station mgr, farm dir & chief engr; Gene Shelton, prog dir.

PRINCETON, Bureau County

WZOE (not on air; target date unknown): 1490 kc; 100 w. Bureau Broadcasting Co. (original owner).

QUINCY, Adams County

WGEM (1948): 1440 kc; 1 kw, DA-2. Hotel Quincy. Phone Baldwin 2-6840. TWX Qcy III 7080. Quincy Broadcasting Co. (original owner). See "Newspaper Ownership."

Rep Young.
T. C. Oakley, pres; Joe Bonansinga, gen mgr; J. Ben Stewart, coml mgr; Fred Colgan, prog dir; Hal Heidbreder, advertising dir; Charlie Griffith, news dir; Frank E. Laughlin, chief engr.

WGEM-FM (1947): 105.1 mc; 8.3 kw. Duplicates WGEM (above).

WGEM-TV: Tv companion of WGEM-AM-FM.

WTAD (1926): 930 kc; 5 kw-D, 1 kw-N, DA-N. WCU Bldg. Phone Baldwin 2-6200. TWX 7018. Lee Broadcasting Inc. (acquired station 1944). See Forward Group in "Group Ownership." Also see "Newspaper Ownership."

Network CBS. Rep Branham.
Lee P. Loomis, pres; Herbert R. Ohrt, exec vp; Walter J. Rothschild, gen mgr & nat'l sales mgr; Wayne K. Cribb, asst mgr; Paul Millen & Wayne Cribb, asst nat'l sales mgrs; Robert W. Eickmeyer, news editor & prom mgr; Hal Barton, prog mgr; Gene Terry, pr dir; J. E. Gray, chief engr..

WTAD-FM (1948): 99.5 mc; 27 kw. Duplicates WTAD (above).

KHQA-TV Hannibal, Mo.: Tv companion of WTAD-AM-FM (above).

ROBINSON, Crawford County

WTAY (Jan. 1, 1956): 1570 kc; 250 w-D. P. O. Box 266. Phone 1373. Ann Broadcasting Corp. (original owner).

Network Keystone. Rep Best.
Kathryn A. Duncan, pres & gen mgr; Jack Weber, coml mgr; Clyde White, prog dir & prom mgr; Rolland Frazier, news dir; Harold D. Vandament, chief engr.

ROCKFORD, Winnebago County

WJRL (June 18, 1960): 1150 kw; 500 w-D, DA-D. 125 N. Church St. Phone Woodland 8-5821. Town & Country Radio Inc. (original owner). See J. W. O'Connor Stations in "Group Ownership."

John R. Livingston, pres & chief owner; Ray Watson, farm dir; Joe Phillips, news dir.

WROK (1923): 1440 kc; 1 kw-D, 500 w-N. News Tower. Phone Woodland 2-6621. TWX RK 7660. Rockford Broadcasters Inc. (acquired station 1929). See "Newspaper Ownership."

Network ABC. Rep H-R Representatives.
Specialty programs: Italian, ½ hr; Swedish, 1 hr.; both wkly.

E. Kenneth Todd, pres; Joseph B. Kirby, gen & coml mgr; Maurice P. Owens, prog dir; David Schoumacher, news dir; Maurice Nelson, chief engr.

WROK-FM (1949): 97.5 mc; 16 kw. Duplicates WROK (above).

WREX-TV: Tv companion of WROK-AM-FM.

WRRR (Dec. 42, 1953): 1330 kc; 1 kw-D, DA-D. 113 South Court St. Phone Woodland 8-1869. Radio Rockford Inc. (acquired station Sept. 3, 1958). See Kankakee Journal Stations in "Group Ownership." Also see "Newspaper Ownership."

Rep Radio-Tv Representatives.
Burrell L. Small, pres; Ward W. Hartman, gen & coml mgr; H. Irving Tingley, prog dir & mgr; John H. Rhodes, news dir; Clyde Downing, chief engr.

ROCK ISLAND, Rock Island County

WHBF (Feb. 16, 1925): 1270 kc; 5 kw, DA-N. 231 18 St. Phone 786-5441. TWX R. I. 181. Rock Island Broadcasting Co. (acquired station November 18, 1932). See "Newspaper Ownership."

Network CBS. Rep Avery-Knodel; Harry Hyett. Ben H. Potter, pres; Leslie C. Johnson, vp & gen mgr; Maurice Corken, asst mgr & dir of sales; Ted Arnold, sales mgr; Frank S. Hicks Jr., prog dir; Heber E. Darton, prom mgr; Wm. G. Ellison, news dir; Robert J. Sennett, chief engr.

WHBF-FM (1947): 98.9 mc; 39 kw. Duplicates WHBF (above).

WHBF-TV: Tv companion of WHBF-AM-FM (above).

SALEM, Marion County

WJBD (Dec. 16, 1956): 1350 kc; 500 w-D. P. O. Box 119. Phone 2000. Salem Broadcasting Co. (original owner).

Network Keystone. Rep Webb.
Bryan Davidson, gen mgr & chief engr; John Scrivner, coml mgr; Jim Stormont, prog dir; Keith Fetgaiter, prom dir.

WMAY

SPRINGFIELD

1ST

choice of national advertisers in covering rich West-Central Illinois!

WMAY

the acknowledged area leader in the essentials that make the best spot buy.

• RATINGS—

WMAY leads in every major national survey!

• COVERAGE—

4th highest NCS circulation of all stations in Illinois, outside of Chicago!

• POPULARITY—

The area's top news and entertainment service!

• POWER—

4 times that of the other Springfield stations!

WMAY carries more national advertising than the other local stations combined!

Full descriptive information on WMAY, and the continuing result-getting job it is doing for top national and regional advertisers is yours for the asking.

WMAY . . . FIRST, Year After Year After Year—

WMAY

1000 Watts NBC 970 KC
Springfield, Illinois

Represented by
Daren F. McGavren Company

Radio Stations CONTINUED

ILLINOIS CONTINUED

SKOKIE, Cook County

WRSY (FM) (not on air; target date unknown): 98.3 mc; 1 kw. M. Earlene Stebbins (original owner).

SOUTH BELOIT, Winnebago County (See Beloit, Wis.)

WBEL (1948): 1380 kc; 5 kw, DA-N. 430 State St. Phone Emerson 5-5525. Beloit Broadcasters Inc. (original owner).

Rep Gill-Perna.

Russell G. Salter, pres; Robert O. Moran, gen mgr; Joseph E. Moen, coml & station mgr; Bill Greener, program dir; lrv Andreoni, promotion dir; Leo Wilson, chief engr; Wm. Moore, news dir.

WBEL-FM (target date June 1962): 103.1 mc; 1 kw. Same licensee as WBEL (above).

SPARTA, Randolph County

WHCD (February 1955): 1230 kc; 250 w. Phone 333. Hirsch Communication Engineering Corp. (original owner). See Oscar C. Hirsch Stations in "Group Ownership."

Robert O. Hirsch, pres; Oscar C. Hirsch, gen mgr; James F. Collins, station supervisor; Jack L. Scheper, station mgr & news dir; Jim D. Collins, prog dir & chief engr.

SPRINGFIELD, Sangamon County

WCVS (1926): 1450 kc; 250 w. 3001 S. Fourth St., Phone Kingswood 4-9855. WPFA Inc. (acquired station 1958). See J. W. O'Connor Stations in "Group Ownership."

Network ABC. Rep Gill-Perna.

J. W. O'Connor, pres; Ken Soengler, gen mgr; Jim Palmer, prog dir; Duane Stacker, news dir; Richard Ashenfelter, chief engr.

WMAY (Oct. 15, 1950): 970 kc; 1 kw-D, 500 w-N. DA-2. P. O. Box 460. Phone Lakeside 9-1676. TWX SI-7079. Lincoln Broadcasting Co. (original owner).

Network NBC. Rep McGavren.

Gordon Sherman, pres & gen mgr; John O'Shea, coml mgr; Syl Binkin, prog dir; Mel Kampe, prom mgr; Robert Brown, news dir; Melvin Feldman, chief engr.

WMAY-TV: Tv companion of WMAY (above).

WTAX (1930): 1240 kc; 250 w. P. O. Box 214. Phone Lakeside 2-4441. WTAX Inc. (acquired station 1946).

Network CBS. Rep Gill-Perna.

Oliver J. Keller, pres & gen mgr; S. T. Harbison, coml mgr; Wesley J. Simon, prog dir; Joan Meisner, prom mgr; Bill Miller, news dir; William Gustafson, chief engr.

WTAX-FM (1948): 103.7 mc; 6.7 kw. Programs separately 4 hrs. daily plus some other programs. Balance duplicates WTAX (above).

STERLING, Whiteside County

WSDR (August 1949): 1240 kc; 100 w. Lawrence Bldg. Phone Main 5-3400. Blackhawk Broadcasting Co. (original owner).

Specialty programs: Spanish, 1 hr. wkly.

Sam Bartlett, pres & gen mgr; John Rohwer, asst mgr & farm dir; Gerald W. Gamel, sales mgr; Viola Duuk, dir women's activities; Larry Leonard, news dir; Ed Fisher, chief engr; Bob Callighan, sports dir.

STREATOR, La Salle County

WIZZ (Sept. 26, 1953): 1250 kc; 500 w-D, DA-D. P. O. Box 377. Phone 2-2947. Streator Broadcasting Co. (original owner). See Bellinger-Townsend-Kemper Stations in "Group Ownership."

Rep Pearson.

Specialty programs: Polish, 6 hrs. wkly. Vernon R. Nunn, gen mgr; John R. Hallstrom,

coml mgr; Dwayne E. Nuss, prog dir; Ellis Marvin, news dir; Verne Buland, chief engr.

TAYLORVILLE, Christian County

WTIM (1949): 1410 kc; 1 kw-D, DA-D. Hotel Frisina. Phone Van Dyke 4-3366. K. W. Moyer Broadcasting Corp. (original owner).

Rep Continental Radio Sales.

Keith Moyer, pres; Winfield Scott, gen mgr; Wally Heil, coml mgr; Bill Carmody, prog dir; Gene Black, chief engr.

WGGM (FM) (May 1, 1960): 95 mc; 3.4 kw. Same address and owner (Keith W. Moyer), as WTIM (above).

URBANA, Champaign County

*WILL (April 1922): 580 kc; 5 kw-D, DA-D. 228 Gregory Hall. Phone Empire 7-6611. U. of Illinois. (original owner).

David D. Henry, pres; Frank E. Schooley, gen mgr; John A. Regnell, prog dir; Diane Lange, prom mgr; John Cramer, news dir; Rob R. Beldon, chief engr.

*WILL-FM (Sept. 1, 1941): 90.9 mc; 300 kw. Duplicates WILL (above).

*WILL-TV: Tv companion of WILL-AM-FM.

WKID (1948): 1580 kc; 250 w-D. P. O. Box 192. Phone Empire 7-5431. WKID Broadcasting Co. (acquired station May 8, 1954).

Rep Spot Time Sales.

Robert F. Meskill, gen mgr; Donald Vreuts, news dir; Al Saldeen, chief engr.

WATSEKA, Iroquois County

WGFA (Sept. 1, 1961): 1360 kc; 1 kw-D, DA. P. O. Box 68A. Phone Idlewood 2-2488. Iroquois County Broadcasting Co. (original owner).

Network: Keystone, Illinois Radio Network. Rep Bill Nolan.

Have Ratings

... will travel

WCVS

has the
Number 1

Rating

Any of the major ratings shows how WCVS travels into more Springfield and Sangamon County homes than any other Springfield Radio station

... ratings, results—
24 hours a day.

Call Ken Spengler

WCVS

Rated No. 1
in Springfield

Represented by
Gill-Perna

Don Ruth, pres; Bob Bivans, gen coml mgr & prog dir; Del Truedeau, prom mgr; Larry Arseneau, news dir; Garry Hixson, chief engr.

WGFA-FM (target date December 1961): 94.1 mc; 1 kw. Will duplicate WGFA (above).

WAUKEGAN, Lake County

WEFA (FM) (not on air—target date unknown): 102.3 mc; 1 kw. Edward C. Fritz Jr. (original owner).

WKRS (Sept. 25, 1949): 1220 kc; 1 kw-D, DA-D. P. O. Box 500. Phone Delta 6-7900. News-Sun Broadcasting Co (original owner). See "Newspaper Ownership."
Rep Devney-O'Connell.

A. F. (Fritz) Sorenson, vp & gen mgr; Jerry Cray, dir & sales & prom mgr; Bob Jones, prog dir; Dave Davis, news dir; Stan Chadwick, chief engr.

WEST FRANKFORT, Franklin County

WFRX (May 2, 1951): 1300 kc; 1 kw-D. P. O. Box 359. Phone 1300. Pyramid Radio Broadcasting & Tv Co. (original owner). See "Newspaper Ownership."
Rep Holman.

G. W. Lambert, pres; Walter C. Shafer, gen mgr; Fran H. Booton, prog dir; Billy E. Spangler, news dir; Everett T. Kennedy, chief engr. Roy Freeman, farm dir; Art Smith, sports dir.

WHEATON, Du Page County

***WETN (FM)** (not on air; target date unknown): 88.1 mc; 10 w. Wheaton College (original owner).

WINNETKA, Cook County

***WNTH (FM)**: 88.1 mc; 10 w. Board of Education (original owner).

WOOD RIVER, Madison County

WBBY (not on air; target date unknown): 590 kc; 500 w-D, DA. Madison County Broadcasting Co. (original owner).

INDIANA

*Non-commercial.

ANDERSON, Madison County

WAFM (FM) (not on air—target date unknown): 97.9 mc; 115 kw. Civic Broadcasting Corp.

WHBU (1923): 1240 kc; 250 w. P. O. Box 610. Phone 644-7791. Anderson Broadcasting Corp. (acquired station 1944).
Network CBS.

C. Bruce McConnell, pres; John R. Atkinson, gen mgr; W. J. Hecht, chief engr.

WHUT (formerly WCBC) (1947): 1470 kc; 1 kw-D. P. O. Box 151. Phone 644-1255. WBOW Radio Inc. (acquired station July 20, 1960).
Rep Weed.

J. W. O'Connor, pres; John E. Karr, gen mgr; Patrick Hurley, coml mgr; Gene Norman Swindell, prog dir; Dan Hollowell, prom mgr; Bill Burger, news dir; Wm. Long, chief engr.

BEDFORD, Lawrence County

WBIW (October 1948): 1340 kc; 1 kw-D, 250 w-N. P. O. Box 127. Phone Browning 5-7555. Bedford Broadcasting Co. (acquired station Oct. 1, 1956).
Rep Devney-O'Connell.

Joseph H. McGillivra, pres; Joseph Cronin, prog dir; James Root, news dir; Carl Finger, chief engr.

BLOOMINGTON, Monroe County

***WFIU (FM)** (Sept 30, 1950): 103.7 mc; 75 kw. Phone Edison 6-6811. Indiana U. (original owner).

Herman B. Wells, pres, Indiana U.; Elmer G. Sulzer, dir; Herbert Selts, prog sup; Wm. Kroll, tech sup; Richard Yoakam, news dir.

WTTS (March 11, 1949): 1370 kc; 5 kw-D, 500 w-N, DA-2. 535 S. Walnut St. Phone Edison 2-3366. TWX BLM 290. Sarkes Tarzian Inc. (original owner). See Sarkes Tarzian Stations in "Group Ownership."

Network ABC. Rep Meeker.
Sarkes Tarzian, pres; Glenn Van Horn, gen mgr; C. Raymond Bartlett, coml mgr; William Franzman, prog dir; John R. Snider, news dir; William Wood, chief engr.

WTVV-FM (Jan. 12, 1960): 92.3 mc; 37 kw. Duplicates WTTS (above).

WTVV (TV): Tv companion of WTTS & WTVV-FM.

BOONVILLE, Warrick County

WBNI (Sept. 10, 1950): 1540 kc; 250 w-D. Phone 980. Boonville Broadcasting Co. (original owner). See Henry C. Sanders & Norman Hall Stations in "Group Ownership."

Network MBS, Keystone.
H. C. Sanders, pres, co-owner & chief engr; Norman Hall, vp, co-owner, gen mgr & prog dir; Dave Gentry, coml mgr; George McCoy, prom mgr; C. K. Kleinlein, news dir.

BRAZIL, Clay County

WITE (Dec. 7, 1959): 1380 kc; 500 w-D, DA-D. P. O. Box 227. Phone 2317. Quad Cities Broadcasting Corp. (original owner). See Metzger-Ax-Metzloff Stations in "Group Ownership."

Dr. G. E. Metzger, pres; Wayne Jenkins, gen mgr; Gunnar Tosch, coml mgr; Hank Knowles, prom dir; Bob Brown, news dir; Bill Mercer, chief engr.

COLUMBUS, Bartholomew County

WCSI (1950): 1010 kc; 500 w-D. 501½ Washington St. Phone 372-4448. White River Broadcasting Co. (acquired station 1957). See Findlay Publishing Co. Stations in "Group Ownership." Also see "Newspaper Ownership."

Rep Clark.
R. L. Heminger, pres; Jack E. Douglas, gen mgr; Donald Pille, prog dir; Sam Simmermaker, news dir; Max Cockley, chief engr.

WCSI-FM (1958): 98.3 mc; 760 w. (CP for 15 kw.). Same address licensee & personnel as WCSI (above).

CONNERSVILLE, Fayette County

WCNB (April 5, 1948): 1580 kc; 250 w-D. 406 Central Ave. Phone 1950. News Examiner Co. (original owner). See "Newspaper Ownership."

Rep Gill-Perna; Indiana Radio-Tv.
George S. Tatman, pres; Emmett M. Jackson, gen & coml mgr; Francis E. Chomel, prog dir; Dennis Campbell, news dir; Arthur J. Smith, chief engr.

WCNB-FM (February 1948): 100.3 mc; 9.8 kw. Duplicates WCNB (above).

CRAWFORDSVILLE, Montgomery County

***WBBS (FM)** (Aug. 13, 1953): 106.3 mc; 1 kw. Box 389. Phone Emerson 2-6504. First Baptist Church.

C. G. Christenson, exec & gen mgr; Leona Caplinger, prog dir; Arthur Lewellen, chief engr.

ELKHART, Elkhart County

WCMR (March 16, 1956): 1270 kc; 5 kw-D, DA-D. P. O. Box 261. Phone Jackson 3-4567. Clarence C. Moore (original owner).

Rep Gill-Perna.
Clarence C. Moore, gen mgr; Lu Martin, station mgr; Bob Miller, asst station mgr; Norma Jean Waterhouse, women's dir; Duane Smith, news dir; Sam Smeltzer, chief engr.

WCMR-FM: 104.7 mc; 8.2 kw. Same licensee as WCMR (above).

WTRC (Nov. 18, 1931): 1340 kc; 250 w. P. O. Box 636. Phone Jackson 3-1960. TWX Elkhart 8713. Truth Pub. Co. (original owner). See Truth Publishing Stations in "Group Ownership." Also see "Newspaper Ownership."

Network NBC. Rep Advertising Time Sales.
John F. Dille Jr., pres; Paul C. Brines, vp & gen mgr; Edwin J. Lasko, asst to gen mgr; Jerry Maloney, station mgr; Frank Polisi, sales mgr; Edwin Huot, prog dir; Ken Owens, prom mgr; Sam Hall, news dir.

WTRC-FM (April 1, 1947): 100.7 mc; 9.7 kw. Duplicates WTRC (above).

WSJV (TV): Tv companion of WTRC-AM-FM.

EVANSVILLE, Vanderburgh County

WEOA (1936): 1400 kc; 250 w. (CP for 1 kw-D, 250 w-N). P. O. Box 395, zone 4. Harrison 2-4171. WEHT Inc. (acquired station Nov. 13, 1956).

Network CBS. Rep Spot Time Sales.
Edwin G. Richter Jr., pres; Robert East, gen mgr; Thomas J. Guier, coml mgr; Robert Uhlhorn, prog dir; Dennis Immel, news dir; William F. Schultz, chief engr.

WEHT (TV): Tv companion station of WEOA.

***WEVC (FM)** (1950): 91.5 mc; 1.9 kw. 1800 Lincoln Ave., zone 4. Phone Greenleaf 6-8191. Evansville College (original owner).

James B. Curry, mgr; Ralph W. Pritchard, asst mgr; Richard Hubbell, prog dir.

WGBF (Nov. 22, 1923): 1280 kc; 5 kw-D, 1 kw-N, DA-N. P. O. Box 485, zone 3. Phone Harrison 2-1171. WGBF Inc. (acquired station 1928).
Network NBC. Rep Weed.

Martin L. Leich, pres & gen mgr; Mrs. Pat Roper, prog dir; Gene Crawford, news dir; Erwin P. Schoeny, chief engr.

WIKY (August 1948): 820 kc; 250 w-D. P. O. Box 148. Phone Harrison 4-8284. South Central Broadcasting Corp. (original owner).
Rep Pearson.

John A. Engelbrecht, pres, gen mgr, prog dir & coml mgr; George F. Stoltz, vp & chief engr; Leighman D. Groves, sec-treas; George Van Horn, news dir.

WIKY-FM (1950): 104.1 mc; 36 kw. Duplicates WIKY (above) in day programs separately sunset to midnight.

WJPS (Oct. 30, 1948): 1330 kc; 5 kw-D, 1 kw-N, DA-2. 206 Main St. Phone Harrison 5-2221. WJPS Inc. (original owner).
Network ABC. Rep Bolling.

Robert S. Davis, pres; Verne Paule, gen mgr & prom mgr; Howard Bright, coml mgr; James G. Hearon, prog dir; John Brown, chief engr.

***WPSR (FM)** (September 1957): 90.7 mc; 4.5 kw. 726 Wedeking Ave., zone 11. Phone Harrison 5-7276. Evansville School Corp. (original owner).

Claude B. Smith, radio dir.

FT. WAYNE, Allen County

WANE (1948): 1450 kc; 250 w. 2915 W State Blvd. Phone Anthony 9411. TWX FW 186. Indiana Broadcasting Corp. (acquired station December 1956). See Corinthian Stations in "Group Ownership." Also see "Newspaper Ownership."

Network CBS. Rep H-R Representatives.
C. Wrede Petersmeyer, pres; Reid G. Chapman, vp & gen mgr; Merlin H. Smith, coml mgr; James Holston, prog dir; Doug Shull, prom mgr; Phil Wilson, news dir; Charles Wallace, chief engr.

WANE-TV: Tv companion of WANE.

WGL (Jan. 24, 1924): 1250 kc; 1 kw, DA-2, 201 W. Jefferson St. Phone Eastbrook 3366. The News-Sentinel Broadcasting Co. (acquired station June 1949). See "Newspaper Ownership."

Network ABC. Rep Venard, Rintoul & McConnell.

Specialty programs: Spanish, ½ hr. wkly.
Helene R. Foellinger, pres; Merrill C. Johnson, vp, gen mgr & coml mgr; William H. Hausman, prog dir; Joyce Nix, prom mgr; Don Hoyle, news dir; Richard Miller, chief engr.

Radio Stations CONTINUED

INDIANA CONTINUED

WKJG (November 1947): 1380 kc; 5 kw, OA-2. 2633 W. State Blvd. Phone Anthony 2295. TWX FW 90. WKJG Inc. (acquired station April 14, 1957). See Truth Publishing Stations in "Group Ownership." Also see "Newspaper Ownership." Network NBC. Rep Advertising Time Sales.

John F. Oille, pres; Edward G. Thoms, vp & gen mgr; Hilliard Gates, station mgr & sports dir; Sil Aston, coml mgr; Paul Dawson, prog dir; Jack Grey, news dir; Eugene A. Chase, chief engr.

WKJG-TV: Tv companion station of WKJG.

WOWO (March 31, 1925): 1190 kc; 50 kw, OA-N. 128 W. Washington Blvd. Phone Anthony 9436. TWX FW 87. Westinghouse Broadcasting Co. (acquired station Aug. 1, 1936). See Westinghouse Broadcasting stations in "Group Ownership."

Rep AM Radio Sales.

Donald H. McGannon, pres; Carl W. Vandagriff, gen mgr; H. D. Longworth, sales mgr; C. A. Bollwinkel, prog mgr; Paul N. Lindsay, prom mgr; Hal Cessna, news dir; Harold L. Brokaw, chief engr.

WPTH (FM) (Feb. 8, 1960): 95.1 mc; 44 kw. 3333 Butler Rd. Phone Anthony 7125. TWX FW 96U. Sarkes Tarzian (original owner). See Sarkes Tarzian Stations in "Group Ownership." Richard Morgan, gen & natl sls mgr; Ralph Latham, local sls mgr; Olin Morris, prog & prod dir; Bill Holmes, prom dir; Jerry Bower, chief engr.

WPTA (TV) Roanoke: Tv companion of WPTH (FM).

FRANKFORT, Clinton County

WIL0 (Nov. 23, 1953): 1570 kc; 250 w-0. 52½ E. Washington St. Phone 659-3338. Vernon J. Kaspar (acquired station Oct. 1, 1959).

Rep Hopewell.

Vernon J. Kaspar, gen mgr; Don Leslie, prog dir; Helen Carroll, women's dir; Tim Cronkright, news dir.

FRANKLIN, Johnson County

WFCI (FM) (Oct 15, 1960): 89.3 mc; 10 w. Franklin College of Indiana Phone Redfield 6-6181. Franklin College of Indiana (original owner).

Raymond Cowan, faculty dir & chief engr.

WIFN (FM) (not on air; target date unknown): 95.9 mc; 790 w. Howell B. Phillips (original owner).

GARY, Lake County

WGRY (Nov. 5, 1950) 1370 kc; 500 w-D. 3669 Broadway. Phone Turner 4-9409. WGRY Inc. (original owner).

Rep Webb.

Specialty programs: Negro, 23 hrs. wkly. George M. Whitney, pres & gen mgr; Dan Birin, prog dir.

***WGEV** (FM) (January 1954): 88.1 mc; 10 w. 415 W. 45th Ave. Phone Turner 7-5251. School City of Gary (original owner).

Edwin Carmony, supervisor of audio visual; Lawrence Ventura, gen mgr.

WWCA (Dec. 7, 1949): 1270 kc; 1 kw, DA-1. Hotel Gary. Phone 886-9171. Lake Broadcasting Co. (original owner).

Rep Pearson.

Specialty programs: Negro, 6 hrs.; Spanish, 6 hrs.; Serbian, 2 hrs., all wkly.

Dee O. Coe, pres & gen mgr; Joseph A. Haas, asst gen mgr; Gerry Grainger, prog dir; Tom March, merchandise & prom mgr; Ted Thorne, news dir; Victor Voss, chief engr.

GOSHEN, Elkhart County

***WGCS** (FM) (Oct. 2, 1958): 91.1 mc; 390 w. Goshen College. Phone Keystone 3-3161. Goshen College Broadcasting Corp. (original owner).

Paul Mininger, pres; J. F. Swartzendruber, sec-treas & chief engr; Roy Umble, prog dir.

WKAM (1954): 1460 kc; 1 kw-D. Hotel Goshen. Phone 3-2219. Kosciusko Broadcasting Corp. (acquired station Oct. 15, 1956).

Rep Rambeau, Vance, Hopple.

William N. Udell, pres; C. J. Pajakowski, vp & gen mgr; Monte Mulholland, prom dir; Henry D. Weaver Jr., chief engr; Jim Briggs, news dir; Richard Kercher, farm dir.

GREENCASTLE, Putnam County

***WGRE** (FM) (April 25, 1949): 91.7 mc; 10 w. Phone Oliver 3-3131. OePaww U. (original owner).

Russell J. Humbert, pres; Elizabeth Turnell, gen mgr & prog dir; John Childers, news dir; Paul Oean Ford, chief engr.

HAMMOND, Lake County

WJ0B (1928): 1230 kc; 250 w (CP for 1 kw-D, 250 w-N). Radio Center. Phone Tilden 4-1230. Colby Broadcasting Corp. (acquired station Feb. 23, 1960).

Rep Masla.

Specialty programs: Polish 2½ hrs.; Spanish, 3 hrs.; Greek, 1 hr.; Hungarian, 1 hr, all wkly. Julian Colby, pres & gen mgr; Lloyd Webb, coml mgr; Jack Naimo, prog dir; Gary Wilson, news dir; Jess Peters, chief engr.

WYCA (FM) (Sept. 14, 1959): 92.3 mc; 3.1 kw. P. O. Box 123. Phone Tilden 4-2455. Dr. Percy B. Crawford (acquired station Sept. 14, 1959). See Percy B. Crawford Stations in "Group Ownership."

Robert E. Anderson, gen mgr; Oscar M. Litton Jr., prog dir; Jesse Peters, chief engr.

HARTFORD CITY, Blackford County

***WHCI** (FM) (December 1954): 91.9 mc; 10 w. 403 E. Elm St. Phone 600. School City of Hartford City (original owner).

Edgar Huffman, dir; John Adams, student dir; John Moore, sports dir; Howard Casterline, chief engr.

HUNTINGTON, Huntington County

WHLT (May 1957): 1300 kc; 500 w-0, DA-0. Hotel LaFontaine. Phone Huntington 3404. Radio Huntington Inc. (acquired station Sept. 1, 1958).

Network Keystone.

William J. Warren, pres & gen mgr; Mel Ring, coml mgr; Vivian Warren, prog dir; Tom Navin, news dir; Howard Waterhouse, chief engr.

***WVSH** (FM) (Jan. 1, 1950): 91.9 mc; 10 w. Phone 1074. City of Huntington Schools. M. McCabe Day, dir; Ted Rogers, chief engr.

INDIANAPOLIS, Marion County

WAIV (May 13, 1961): 105.7 mc; 4.6 kw. 3208 E. Michigan St., zone 1. Phone Melrose 6-3328. Calojay Enterprises Inc (original owner).

Carl W. Godzeski, pres & prog dir; Thomas N. Freeman, gen mgr; Al Vollmer & John L. Krom, chief engr.

***WAJC** (FM) (1950): 104.5 mc; 5 kw. (CP for 35 kw). 1204 N. Delaware St., zone 2. Phone Melrose 5-5229. Butler U. (original owner). M. O. Ross, pres; Robert L. Montgomery, gen mgr.

WFBM (Oct. 23, 1924): 1260 kc; 5 kw, OA-N. 1330 N. Meridian, zone 2. Phone Melrose 4-8521. TWX IP-99. Time-Life Broadcast Inc. (acquired station May 21, 1957). See Time-Life Stations in "Group Ownership." Also see "Newspaper Ownership."

Network ABC. Rep Katz.

Weston C. Pullen Jr., pres; Eldon Campbell, gen mgr; Henry H. Franz, station & sales mgr; Chuck Breece, prog dir; Jerry Chapman, prom mgr; Bob Gamble, news dir; Robert Flanders, chief engr.

WFBM-FM (Nov. 26, 1959): 94.7 mc; 52 kw. Same address & licensee as WFBM.

Network QXR. Rep Walker-Rawalt.

Shirl K. Evans Jr., gen mgr & coml mgr; Phil Smith, prom mgr.

WFBM-TV: Tv companion of WFBM-AM-FM.

WFMS (FM) (March 17, 1957): 95.5 mc; 4.5 kw. 750 N. Meridian St., zone 4. Phone Melrose 4-1512. Williams Fm Service (original owner).

Rep Good Music Broadcasters.

Martin R. Williams, station dir; Jamie Cunningham, gen mgr; Martha J. Dunn, office mgr; Elizabeth J. Williams, prog dir; John R. Hanell, operations mgr; Arnold Oale, chief engr.

WGEE (Dec. 10, 1956): 1590 kc; 5 kw-D, OA-D. 4800 E. Raymond St., zone 3. Phone Fleetwood 9-5591. Rollins Broadcasting Inc. (original owner). See Rollins Stations in "Group Ownership."

Rep Continental Broadcasting (New York, Chicago); Torbet, Allen & Crane (West Coast).

Specialty programs: Negro, 33 hrs. wkly.

O. Wayne Rollins, pres; E. Kersh Walters, gen mgr; Jerome C. Lawson, coml mgr; Frank Michaels, prog dir; Warren Fooks, chief engr.

***WIAN** (FM) (Oct. 29, 1954): 90.1 mc; 890 w. 3401 N. Meridian St., zone 7. Phone Walnut 6-2493, ext. 343. Board of School Commissioners of Indianapolis (original owner).

Nancy L. Hendricks, radio & television consultant; Arthur R. Van Allen, prog dir; Albert Szalay, chief engr.

WIBC (1938): 1070 kc; 50 kw-0, 10 kw-N, DA-2. 2835 N. Illinois St., zone 8. Phone Walnut 4-2661. TWX IP 72. WIBC Inc. (acquired station Oct. 25, 1949).

Rep Blair.

R. M. Fairbanks, pres & gen mgr; Gilbert I. Berry, vp & coml mgr; William L. Dean, prog dir; Ronald Weaver, prom mgr; Fred Heckman, news dir; Robert Minton, chief engr.

WIBC-FM (July 1, 1960): 93.1 mc; 24 kw. Same address & licensee as WIBC.

A. C. Fairbanks, station mgr.



WIBC leads in Indiana

In Indianapolis you get the BEST . . . Only at **WIBC**

<p>* Pulse 46 County Area Report, 1961</p> <p>† Pulse Metro Area Report—April, 1961</p>	<p>BEST Coverage</p> <p>BEST Ratings in Indiana*</p> <p>BEST Ratings in Indianapolis†</p> <p>BEST Public Service Record in Indianapolis Radio</p>
---	---

WIBC 1070 KC 50,000 WATTS
2835 N. Illinois St. Indianapolis 8, Ind.

Call your **JOHN BLAIR** man

WIRE (1923): 1430 kc; 5 kw, OA-N. 307 N. Pennsylvania St., zone 6. Phone Melrose 5-1541. TWX IP 278. WIRE Broadcasting Co. (acquired station June 1960). Joseph C. Amatore, pres.

WISH (July 27, 1941): 1310 kc; 5 kw-D; 1 kw-N, DA-N. 1440 N. Meridian St., zone 2. Phone Melrose 4-6411. TWX IP 276. Indiana Broadcasting Corp. (acquired station Nov. 15, 1956). See Corinthian Stations in "Group Ownership." Also see "Newspaper Ownership."

Network CBS. Rep H-R Representatives.
C. Wrede Petersmeyer, pres; Robert B. McConnell, vp & gen mgr; Robert Ohleyer, station mgr; Bill Frosch, prog dir; Don Abbott, prom dir; Robert Capps, news dir; Stokes Gresham Jr., chief engr.

WISH-FM (target date, Sept. 1, 1961): 107.9 mc; 41 kw. Same ownership as WISN (above).

WISH-TV: Tv companion station of WISH-AM-FM.

WXLW (1948): 950 kc; 5 kw-D, DA. 3003 Kessler Blvd., zone 22. Phone Walnut 5-6494. Radio Indianapolis Inc. (original owner).
Rep Eastman.

Lyman S. Ayers, pres; Robert D. Enoch, exec vp & gen mgr; Eugene Strack, asst mgr & coml mgr; Greg Smith, prog dir; Norbert Goetzinger, chief engr; William Anderson, news dir.

JASPER, Dubois County

WITZ (July 4, 1948): 990 kc; 1 kw-D, P. O. Box 167. Phone 678. Jasper on the Air Inc. (original owner). See Metzger-Ax-Metzloff Stations in "Group Ownership."

Dr. G. E. Metzger, pres; Dennis J. Keller, gen mgr; Gunnar Tosch, coml mgr; Jack Brandt, prog dir; Shirley Brenner, prom mgr; Jerry Birge, news dir; Bob Weisman, chief engr.

WITZ-FM (Nov. 1, 1954): 104.7 mc; 1.65 kw. Duplicates WITZ (above).

JEFFERSONVILLE, Clark County

WXVW (July 1961): 1450 kc; 250 w. P. O. Box 354. Phone Butler 3-3577. Electrocast Inc. (acquired station July 1961).

Keith L. Reising, pres & gen mgr; Robert Moore, coml mgr; Jerry Fordyce, prom mgr & news dir; Chas. Stiegerwald, chief engr.

KENDALLVILLE, Noble County

WAWK (Nov. 9, 1955): 1570 kc; 250 w-D, P. O. Box 47. Phone 347-2400. Noble De Kalb Broadcasting Co. (acquired station Aug. 1, 1957).

Weldon Cornell, pres; Paul L. King, vp & gen mgr; Fred Manahan, sec & prog dir; Walter Weaver, prom mgr; John Riddle, chief engr.

KOKOMO, Howard County

WIOU (July 16, 1948): 1350 kc; 1 kw, DA-2. P. O. Box 732. Phone Gladstone 7-1194. Booth Broadcasting Co. (acquired station Oct. 15, 1956). See Booth Stations in "Group Ownership." Also see "Newspaper Ownership."

Network CBS. Rep Weed.

John L. Booth, pres; John Carl Jeffrey, gen mgr; Hugo Di Salvo, prog dir; Barry Rohde, news dir; Clarence Mills, chief engr.

LAFAYETTE, Tippecanoe County

WASK (1942): 1450 kc; 250 w. P. O. Box 880. Phone Gibson 7-2186. Lafayette Broadcasting Inc. (acquired station April 1957).

Network MBS.

Henry Rosenthal, pres & gen mgr; Richard A. Lingle, prog dir; Bert Freedman, news dir; George Williamson, chief engr.

WAZY (Nov. 28, 1959): 1410 kc; 1 kw-D, DA-D. 420 Columbia St. Phone Sherwood 2-5021. WAZY Radio Inc. (acquired station Jan. 1, 1960).

Rep Pearson.

J. E. Willis, pres & gen mgr; Dick Long, coml mgr; Bill Dawson, vp & prog dir; Nate Hazlett, chief engr.

LA PORTE, La Porte County

WLOI (1948): 1540 kc 250 w-D. P. O. Box 385. Phone 362-6144. La Porte County Broadcasting Inc. (original owner).

Rep Pearson.

Dee O. Coe, pres; Walter H. Olson, gen mgr; Robert Coffeen, prog dir; Ted Thorne, news dir; Charles E. Gustafson, chief engr.

LINTON, Greene County

WBTO (1953): 1600 kc; 500 w-D. State Highway 54. Linton Broadcasting Co. See Henry C. Sanders and Norman Hall Stations in "Group Ownership."

LOGANSPOUT, Cass County

WSAL (Feb. 24, 1949): 1230 kc; 250 w. (CP for 1 kw-D, 250 w-N). P. O. Box 399. Phone 3111. Logansport Broadcasting Corp. (original owner).
Network MBS.

Glenn L. Miller, pres; Richard E. Jackson, gen mgr; Joseph A. Wiler, coml mgr; Gene A. Waters, prog dir; Ernestine Ross, prom dir; Raymond Olsen, chief engr; Dan Thomas, news dir.

MADISON, Jefferson County

WORX (March 1956): 1270 kc; 1 kw-D, DA-D. Box 405. Phone 1270. Electronic Labs. Inc. (original owner).

Network MBS. Rep Best.

Clarence E. Henson, pres; Richard D. Witty, gen mgr; Lloyd Walker, coml mgr; Graham Taylor Jr., prog dir & news dir; John Roof, prom mgr; Roger Bradley, chief engr.

WORX-FM (March 1950): 96.7 mc; 350 w. Duplicates WORX (above).

MARION, Grant County

WBAT (June 7, 1947): 1400 kc; 250 w (CP for 500 w-D, 250 w-N). P. O. Box 1199. Phone North 4-6239. Marion Radio Corp. (acquired station Oct. 1, 1956).

Network ABC. Rep Everett-McKinney; C. E. Stevens.

Lester G. Spencer, pres; William C. Fowler, gen mgr; A. G. VonDielingen, coml mgr; Mel Strasser, prog dir; Bill Kniesly, prom mgr; Warren Arnett, chief engr.

WMRI (May 11, 1955): 860 kc; 250 w-D, DA-D. Pennsylvania St. Phone North 4-7396. WMRI Inc. (acquired station June 18, 1958). See "Newspaper Ownership."

Network: CBS. Rep Burn-Smith.

Gardner J. Thomas, pres; Robert Fincannon, gen mgr; Robert P. Wright, coml mgr; Richard W. Florea, prog & news dir; Don Tillman, prom mgr; Robert Shively, chief engr.

WMRI-FM (Dec. 19, 1948): 106.9 mc; 31 kw. Duplicates WMRI (above) during day, separate programming at night.

MICHIGAN CITY, La Porte County

WIMS (August 1947): 1420 kc; 5 kw-D, 500 w-N, DA-2. Old Chicago Rd. Phone Triangle 4-5246. Northern Indiana Broadcasters Inc. (original owner).

Specialty programs: Negro, 1½ hrs.; Polish, 5 hrs., both wkly.

William N. Udell, pres & gen mgr; Al Nalus, vp, sales; S. C. McDonnell, vp, prog; Robert E. Pfister, vp, news & special events; Patricia A. Turk, prog dir; Henry Lange, news dir; Robert J. Schilling, chief engr.

HAMILTON-LANDIS

& ASSOCIATES, Inc.

NATIONWIDE MEDIA BROKERS
WASHINGTON, D. C., CHICAGO, DALLAS,
SAN FRANCISCO

SELL **MORE**

RADIO & TELEVISION STATIONS
IN THE MIDWEST—NEAREST OFFICE IS—
1714 TRIBUNE TOWER, CHICAGO 11
DELAWARE 7-2754

MT. VERNON, Posey County

WPCO (Aug. 21, 1955): 1590 kc; 500 w-D. Phone Poplar 3-4484. Mt. Vernon Broadcasting Co. (original owner). See Henry C. Sanders & Norman Hall Stations in "Group Ownership."

Network Keystone.

H. C. Sanders, pres, co-owner & chief engr; Norman Hall, vp & co-owner; Courtney Smith, gen mgr; coml mgr & news dir; Evelyn Smith, prog dir; Ken Kessler, prom mgr.

MUNCIE, Delaware County

***WBST** (FM) (September 1960): 90.7 mc; 10 w. Ball State Teachers College. Phone Atlas 4-8492. Ball State Teachers College (original owner).

Robert R. Smith, station dir.

WLBC (November 1926): 1340 kc 250 w. P. O. Box 271. Phone Atlas 8-4403. Tri City Radio Corp. (original owner).

Network CBS. Rep Holman.

Don Burton, gen mgr; William F. Craig, prog & coml mgr; Fred Moore Hinshaw, news dir; Patrick S. Finnegan, chief engr.

WMUN (FM) (October 1946): 104.1 mc; 7.4 kw. Duplicates WLBC (above).

WLBC-TV: Tv companion of WLBC and WMUN (FM) (above).

***WWHI** (FM) (1950): 91.5 mc; 10 w. Wilson Jr. High School.

NEW ALBANY, Floyd County

***WNAS** (FM) (May 28, 1948): 88.1 mc; 800 w. 1020 Vincennes St. Phone Whitehall 4-2216. Schools City of New Albany (original owner).

Specialty programs: French, 1½ hrs.; Spanish, 1½ hrs., both wkly.

Jerry D. Weaver, dir of radio production.

WOWI (1949): 1570 kc; 1 kw-D. 712 W. Broadway, Louisville 1, Ky. Kentuckiana Broadcasting Inc. (acquired station Oct. 7, 1959).

Rep Devney-O'Connell.

J. William Frenzt, pres; Nat Bailen, gen mgr; Wilson Hatcher, prog dir; Douglas Mundy, chief engr.

NEW CASTLE, Henry County

WCTW (Nov. 14, 1960): 1550 kc; 250 w, DA-2. R.R. #1. Phone Jackson 9-2600. WCTW Inc. (original owner). See "Newspaper Ownership."

Walter Chambers Jr, pres; Howard A. White, gen mgr; Jay Cunningham, prog dir; Don Mahlum, news dir; Francis Thompson, chief engr.

WCTW-FM (Aug. 6, 1947): 102.5 mc; 4.5 kw. Duplicates WCTW (above).

NORTH VERNON, Jennings County

WOCH (Jan. 8, 1955): 1460 kc; 500 w-D. (CP for 1 kw-D). P. O. Box 46. Phone Fillmore 9-8421. Dorrel Ochs (original owner).

Rep Hopewell.

Harley A. Stone, gen & coml mgr; Ernie Kerns, prog dir & prom mgr; Nate Reece, news dir; Jimmy Ochs, chief engr.

PERU, Miami County

WARU (Sept. 21, 1955): 1600 kc; 1 kw-D. Phone Gridley 3-4448. Wabash-Peru Broadcasting Co. (original owner).

Rep Devney-O'Connell.

Mrs. David Gee, pres; Richard W. Schultz, gen mgr; Ronald Cook, prog dir; John Storner, chief engr.

PORTLAND, Jay County

WPGW (Jan. 14, 1951): 1440 kc; 500 w-D, DA. P. O. Box 608. Phone 1094. Glenn West (original owner).

Radio Stations CONTINUED

INDIANA CONTINUED

PRINCETON, Gibson County

WRAY (Dec. 16, 1950): 1250 kc; 1 kw-D. P. O. Box 8. Phone Fulton 5-4861. Princeton Broadcasting Co. (original owner).

Rep Devney-O'Connell.
M. R. Lankford, owner & gen mgr; D. T. Critchfield, coml mgr; Stuart K. Lankford, prog dir; Richard Lankford, news dir; Lee Kennedy, chief engr.

WRAY-FM (May 15, 1960): 98.1 mc; 6.7 kw. Duplicates WRAY (above).

WRAY-TV: Tv companion of WRAY-AM-FM (above).

RICHMOND, Wayne County

WGLM (FM) (Oct. 15, 1960): 96.1 mc; 32 kw. First Federal Bldg. Phone 2-2777. House of Sound Inc.

Richard N. Williams, pres & gen mgr; Jacqueline A. Williams, coml mgr; Charles Richardson, prog dir; James P. Parker Jr., prom mgr; Ronald J. Wickersham, chief engr.

WKBV (Sept. 27, 1926): 1490 kc; 250 w. (CP for 1 kw-D, 250 w-N). 301 W. Main St. Phone 3-1156. Central Broadcasting Corp. (acquired station October 1942).

Network ABC. Reps Everett-McKiney; C. E. Stevens.

Specialty programs: Negro, 1 hr. wkly.
Lester G. Spencer, pres & gen mgr; J. F. Wickemeyer, coml mgr; Bill Quigg, prog dir; Bill Woehrmann, prom mgr; Ted Westbrook, news dir; Lou Dunning, chief engr.

WKBV-FM (Dec. 17, 1960): 106.5 mc; 23 kw. Same licensee as WKBV-FM (above).

Have Ratings

... will travel

WBOW

has the

Number 1

Rating

Any of the major ratings shows how WBOW travels into more Terre Haute and Vigo County homes than all other Terre Haute radio combined. Number one all day, everyday. . . . 24 hours a day.

Call Ralph McHargue

WBOW

Terre Haute

Represented by
Gill-Perna

SALEM, Washington County

WSLM (Feb. 14, 1953): 1220 kc; 1 kw-D. P. O. Box 472. Phone Salem 700. Don H. Martin (original owner).

Reps Masla; Kentucky Radio Sales (regional).
Don H. Martin, pres & gen mgr; Herbert L. Arms, coml mgr; Norma Smedley, prog dir; John Marver, account exec; Boyd Smedley, news dir; Darrell E. Dixon, chief engr.

WSLM-FM (July 1961): 98.9 mc; 2.7 kw. Duplicates WSLM (above).

SEYMOUR, Jackson County

WJCD (Nov. 4, 1949): 1390 kc; 1 kw-D. 1534 Ewing St. Phone Jackson 2-1390. Dr. Azra C. Baker (original owner).

Bob Shippee, gen & coml mgr; Howard Maudlin, chief engr.

WJCD-FM (Feb. 23, 1961): 93.7 mc; 5.6 kw. Same licensee as WJCD (above).

SHELBYVILLE, Shelby County

WSVL (Jan. 14, 1961): 1520 kc; 250 w, DA-1. P. O. Box 385. Phone Express 8-9757. TWX UP. Shelby County Broadcasting Co. (original owner).

John A. Hartnett, gen mgr; James Brown, coml mgr; Robert M. Hauck, prog dir; Bennie D. Colyer, chief engr.

SOUTH BEND, St. Joseph County

*WETL (FM) (Nov. 17, 1958): 92.9 mc; 290 w. 620 W. Washington Ave. Phone Atlantic 8-4787. School City of South Bend (original owner).

A. M. Russell Jr., pres; Galon R. Miller, gen mgr; John Finster, prog dir; Robert Bell & Howard Uhrig, co-chief engr.

WJVA (December 1948): 1580 kc; 1 kw-D. P. O. Box 179. Phone Central 4-1111. TWX SB 8783. Booth Broadcasting Co. (acquired station August 1956). See Booth Stations in "Group Ownership" and "Newspaper Ownership."

Network MBS. Rep Gill-Perna.
Specialty programs: Italian, 2 hrs.; Polish, 2 hrs, both wkly.

John L. Booth, pres; Martin G. Creel, gen mgr; Bernard Thomas, coml mgr; Al Waters, prog dir; Bob Nieder, prom dir; Steve Grundtner, chief engr; Bob Harris, news dir; Don Howard, farm dir; Louise Otterson, women's dir.

WNDU (1944): 1490 kc; 250 w (CP for 1 kw-D, 250 w-N). P. O. Box 989, zone 24. Phone Central 3-7111. TWX SB 8773. Michiana Telecasting Corp. (acquired station 1955).

Network ABC. Rep Venard, Rintoul & McConnell.

Rev. Theodore Hesburgh C.S.C., pres; Wm. Thomas Hamilton, gen mgr; Daniel Martin, coml mgr; Robert Nowicki, station mgr; John McCullough, prog dir; Walter Purcell, prom mgr; Robert Young, news dir; Bazil O'Hagan, chief engr.

WNDU-TV: Tv companion of WNDU.

WSBT (June 1921): 960 kc; 5 kw, DA-2. 300 W. Jefferson, zone 1. Phone Central 3-3141. TWX SB 8762. South Bend Tribune (original owner). See "Newspaper Ownership."

Network CBS. Rep Raymer.
Specialty programs: Polish, Hungarian.
Franklin D. Shurz, pres; Neal B. Welch, gen mgr; Arthur R. O'Neil, asst gen mgr; Will R. Darch, coml mgr; Walter Sweitzer, prog dir; Norbert Gassensmith, prom mgr; Robert Hoyt, news dir; Scott M. Hagenau, chief engr.
WSBT-TV: Tv companion of WSBT.

TELL CITY, Perry County

WTCJ (Feb. 1, 1948): 1230 kc; 250 w. P. O. Box 237. Phone Kingsdale 7-2345. James R. Brewer (original owner).

Network Keystone.
James R. Brewer, pres, prog dir & chief engr; Robert Cassidy, news dir.

TERRE HAUTE, Vigo County

WBOW (June 15, 1927): 1230 kc; 250 w. 303 S. 6th St. Phone Crawford 5034. Radio WBOW Inc. (acquired station May 15, 1957). See J. W. O'Connor Stations in "Group Ownership."

Network MBS. Rep Gill-Perna.
J. W. O'Connor, pres; Ralph McHargue, gen mgr; Karl Walwik, coml mgr; John Palmer, prog dir; Donna Bell, prom mgr; Martin Plascak, news dir; Frank Casteel, chief engr.

WMFT (May 23, 1958): 1300 kc; 500 w-D. P. O. Box 894. Phone Crawford 9618. Citizens Broadcasting Co. (acquired station July 21, 1959).

Network ABC. Rep Burn-Smith.
Thomas S. Land, pres; Dick Barrett, mgr-sec; Bill Roberts, asst mgr; Harry Frey, coml mgr; Harry Weger, farm dir; Alfred R. Barrett, chief engr.

WTHI (December 1947): 1480 kc; 1 kw, DA-1. 918 Ohio St. Phone Crawford 9418. TWX TH1. Wabash Valley Broadcasting Corp. (original owner).

Network CBS. Rep Bolling.
Anton Hulman Jr., pres; Joseph M. Higgins, vp & gen mgr; George A. Foulkes, gen sales mgr; Ben Falber Jr., dir radio & tv operations; Russ Arnold, chief engr.

WTHI-FM (December 1947): 99.9 mc; 7.4 kw. Same address, licensee & staff as WTHI (above).
WTHI-TV: Tv companion of WTHI-AM-FM.

WVTS (FM) (June 13, 1960): 100.7 mc; 3.9 kw. P. O. Box 433. Phone Drexel 4605. William John Kulinski (original owner).

William John Kulinski, pres; Jerry W. Kulinski, gen mgr; R. P. Lacy, coml mgr; Greg Martin, prog dir; Fran Jones, prom mgr; Walter Stough, news dir; John Caraway, chief engr.

VINCENNES, Knox County

WAOV (Oct. 22, 1940): 1450 kc; 250 w. Grand Hotel. Phone Tuxedo 2-6060. Vincennes Sun Co. (acquired station March 7, 1960).

Network MBS. Rep Pearson.
Howard N. Greenlee, pres; William Kepler, coml mgr; Robert Duckworth, prog dir; Austin M. Edmondson, news dir; John Cutshall, chief engr.

WABASH, Wabash County

*WSKS (FM) (March 1953): 91.3 mc; 10 w. Wabash High School. Phone 563-4676. School, City of Wabash.

James R. Oliver, gen mgr, prog dir & chief engr.

WARSAW, Kosciusko County

WRSW (1951): 1480 kc; 500 w, DA-2. Times Bldg. Phone Amherst 7-3111. Reub Williams & Sons Inc. (original owner). See "Newspaper Ownership."

C. Reuben Williams, sec-treas; William Mollenhour, mgr, coml mgr & news dir; Marie Snyder, prog dir; Jack Essenberg, prom mgr; Fred Gresso, chief engr.

WRSW-FM (1948): 107.3 mc; 34 kw. Duplicates WRSW (above).

WASHINGTON, Daviess County

WAMW (January 1955): 1580 kc; 250 w-D, 615 S.E. 11th St. Phone Clearwater 4-4300. Washington Radio Inc. (acquired station August 1955). See "Newspaper Ownership."

Network Keystone. Rep Best.
Helen B. Bausman, pres; Joseph Edwards, gen mgr; William T. Simpson, coml mgr; Eugene Cabel, prog dir; David Wittrock, news dir; Joe Fox, chief engr.

WFML (FM) (February 1948): 106.5 mc; 14 kw. Duplicates WAMW (above).

WEST LAFAYETTE, Tippecanoe County

*WBAA (April 4, 1922): 920 kc; 5 kw-D, 1 kw-N, DA-N. Phone 92-2385. Purdue U. (original owner).

James S. Miles, dir, radio-tv; John D. Henderson, educational supervisor; John DeCamp, mgr; Ralph Townsley, chief engr.

*WBAA-FM (target date—fall 1961): 99.1 mc; 36 kw. Same licensee & staff as WBAA (above).

IOWA

*Non-commercial

ALGONA, Kossuth County

KLGA (1956): 1600 kc; 5 kw-D, DA-D. P. O. Box 47. Phone Cyprus 4-2475. KLGA Inc. (acquired station June 1, 1960).

Network Keystone.

Robert W. Behling, pres; George Allen, vp & gen mgr; Robert Turner, local sales mgr; Gordon K. Root, prog dir & prom dir; Dottie Greenberg, women's dir; Herbert Boyer, farm dir; Harry C. Snyder, chief engr.

AMES, Story County

KASI (1949): 1430 kc; 1 kw-D. 328½ Main St. Phone Cedar 2-3152. Wapello County Broadcasting Co. (acquired station April 1, 1961).

G. La Verne Flambo, pres; George F. Thoma, gen mgr; James Drngard, prog dir; Wayne Perkins, news dir; Eldon Wesley, chief engr.

*WOI (1922): 640 kc; 5 kw-D, 1 kw-N-SH. Ames, Iowa. Phone Cedar 2-3400. TWX 560. Iowa State U. (original owner).

Dr. James H. Hilton, pres; A. G. Woolfries, gen mgr; Raymond C. Giese, prog dir; Robert Clyde, news dir; Keith Ketcham, chief engr.

*WOI-FM (July 1, 1949): 90.1 mc; 16 kw. Same licensee & staff as WOI (above).

WDI-TV: Commercial tv companion of *WDI-AM-FM.

ATLANTIC, Cass County

KJAN (1950): 1220 kc; 250 w-D. N. Olive St. Phone 243-3920. Nishna Valley Broadcasting Co. (acquired station May 23, 1955).

R. G. Faust, pres & coml mgr; Franklin G. Miller, gen mgr, sec-treas; Robert Einhaus, prog dir, news dir; Richard D. Neby, chief engr.

BOONE, Boone County

*KFGQ (1927): 1260 kc; 250 w-D. 924 W. 2nd St. Phone Ge 2-2092. Boone Biblical College. CP for 1 kw-D.

Lois Crawford, mgr.

*KFGQ-FM (1950): 99.3 mc; 310 w. Duplicates KFGQ above.

KWBG (Jan. 15, 1950): 1590 kc; 1 kw-D, 500 w-N, DA-N. P. D. Box 36. Phone 1590. Boone Broadcasting Co. (original owner). (See "Newspaper Dwnership").

H. A. Garvey, gen mgr; R. G. Canter, coml mgr.

BURLINGTON, Des Moines County

KBUR (July 1941): 1490 kc; 250 w. (CP for 1 kw-D, 250 w-N). Roosevelt Rd., zone 5. Phone Plaza 2-2701. Burlington Broadcasting Co.

Network ABC. Rep Webb.

G. B. McDermott, pres; David H. Steinle, gen mgr; Willis Schwartz, coml mgr; Richard Mosena, prog dir; Thomas Holmquist, news dir; Cletus Paull, chief engr.

CARROLL, Carroll County

KCIM (June 8, 1950): 1380 kc; 1 kw, DA-2. P. O. Box 431. Phone 4321. Carroll Broadcasting Co. (original owner).

Rep Pearson (national); James D. Bowden (regional).

Leo R. Mayr, gen mgr; Lee Sandberg, coml mgr; Neil Trobak, news dir; Hugh Ryan, prom mgr; Roger Belke, chief engr.

**HAMILTON-LANDIS
& ASSOCIATES, Inc.**
NATIONWIDE MEDIA BROKERS
WASHINGTON, D. C., CHICAGO, DALLAS,
SAN FRANCISCO
SELL **MORE**
RADIO & TELEVISION STATIONS
IN THE MIDWEST—NEAREST OFFICE IS—
1714 TRIBUNE TOWER, CHICAGO 11
DELAWARE 7-2754

CEDAR FALLS, Black Hawk County

KCFI (Feb. 2, 1958): 1250 kc; 500 w-D, DA-D. P. D. Box 256. Phone Colfax 6-1077. Jane A. Roberts (original owner).

Rep Bolles.

Jane A. Roberts, owner; R. Wayne Cox, gen mgr; Wayne S. Markland, prog dir; John J. Mihalco, chief engr.

KTCF (FM) (Sept. 15, 1960): 88.1 mc; 10 w. State College of Iowa. Phone Colfax 6-1721, Ext. 7272. State College of Iowa (original owner).

Herbert V. Hake, dir of radio & television, sta mgr; Paul W. Johnson, prog dir; Joseph Wasser, chief engr.

CEDAR RAPIDS, Linn County

KCRG (1947): 1600 kc; 5kw, DA-N. First & First SW. Phone Empire 4-4194. TWX CR 6114. Cedar Rapids Tv Co. (original owner). See "Newspaper Dwnership."

Network ABC. Rep Advertising Time Sales (national); Harry S. Hyett (Minneapolis).

Specialty programs: Czech, 2 hrs. wkly.

Joseph F. Radky Jr., pres; Redd Gardner, gen mgr; Chuck J. Tler, sales mgr; Jim Young, prog dir; Edna A. Herbst, dir, prom & publicity; Craig Tenney, news dir; Lad Hlavaty, chief engr.

KCRG-TV: Tv companion of KCRG.

KHAK (not on air; target date unknown): 1360 kc; 1 kw-D, DA-D. 225 N. Adams St., Green Bay, Wis. Phone Hemlock 5-5331. (Green Bay). Don-Lo Broadcasting Co. (acquired station 1961).

Rep McGavren.

Joe Boyle, acting mgr; H. Deyo Briant, prog dir.

KHAK-FM (not on air; target date unknown): 98.1 mc; 4.2 kw. Same permittee as KHAK (above).

KPIG (Aug. 1949): 1450 kc; 250 w. 1225 First Ave., S.E. Phone 363-8265. Cedar Rapids Broadcasting Corp. (acquired station May 1, 1954). See "Newspaper Dwnership."

Rep Everett McKinney; Soderlund.

John C. Kelly, pres; James I. Mitchell, vp & gen mgr; Wayne C. Cornils, coml mgr & chief engr; William C. Cook, prog dir; James H. Rogers, news dir.

WMT (1922): 600 kc; 5 kw, DA-N. Paramount Theatre Bldg. Phone Empire 4-0171. TWX CR 6111. American Broadcasting Stations Inc. (acquired station 1944).

Network CBS. Rep Katz.

Mrs. Helen S. Mark, pres; W. B. Quarton, exec vp; Kenneth L. Hastie, mgr; Beryl Starbuck, sales mgr; Dean Landfear, prog dir; Jim Bowermaster, prom mgr; Grant Price, news dir; George Hixenbaugh, chief engr.

WMT-TV: Tv companion of WMT.

CENTERVILLE, Appanoose County

KCOG (March 1, 1949): 1400 kc; 100 w. 1910 S. Main St. Phone 407. Hope Co. (acquired station Feb. 1, 1960). CP for unlimited time.

Rep Bolles (New York); Bowden (Minneapolis); Soderlund (Dmahia).

Leroy Dkerlund, pres; Jerry Rhoads, gen mgr & chief engr; Ruth Hargrove, coml mgr; Carl Corbett, prog dir; Gene Logston, prom mgr; Gary Cline, sports & news dir.

CHARLES CITY, Floyd County

KCHA (November 1949): 1580 kc; 500 w-D. 300½ N. Main St. Phone Capitol 8-1321. Radio Inc. (acquired station June 1957).

Rep Hopewell.

L. J. Bromberg, pres & gen mgr; Richard Snyder, coml mgr & prog dir; Bob Brown, news dir.

CHEROKEE, Cherokee County

KCHE (January 1953): 1440 kc; 500 w-D. P. O. Box 58. Phone Canal 5-2511. Cherokee Broadcasting Co. (original owner).

Rep Best.

Charles Reznikov, pres, gen mgr & prog dir; Quentin D. Davis, coml mgr; Dale Brodt, prom mgr; Dale Brodt, news dir; Sterling Heil, chief engr.

CLINTON, Clinton County

KCLN (Dec. 21, 1956): 1390 kc; 1 kw-D, DA-D. 514 S. 2nd St. Phone Chapel 3-2174. Valley Tv & Radio Inc. (acquired station Jan. 2, 1960).

Rep Gill-Perna.

Russell G. Salter, pres; Stanley B. Noyes, vp & gen mgr; Cecil Hamilton Jr., coml mgr; Roy V. Mann, station mgr; Donald G. Rhyne, prog dir & prom mgr; Ernest E. Martin, news dir; Milton Nicholas, chief engr.

KROS (1941): 1340 kc; 250 w. Jacobsen Bldg. Phone Chapel 2-1252. Clinton Broadcasting Corp. (original owner).

Network MBS; Tall Corn. Rep Venard, Rintoul & McConnell; Bowden.

Bernard M. Jacobsen, pres & gen mgr; Darline Gordon, local coml mgr; Ray Danielson, prog dir; Lee White, news dir; Gerald A. Parker, chief engr.

KROS-FM (1947): 96.1 mc; 13 kw. Duplicates KRDS (above).

COUNCIL BLUFFS, Pottawattamie County

KSWI (1947): 1560 kc; 500 w-D. 120 S. Main St. Phone 322-4041. Nonpareil Broadcasting Co. (original owner). See "Newspaper Ownership."

Network ABC. Keystone. Rep Arthur Hagg.

Robert H. O'Brien, pres & gen mgr; David A. DoBell, coml mgr; Robert Hallgren, prog dir & chief engr; Clarence Hoovler, prom mgr; Walt Gibbs, news dir.

CRESTON, Union County

KSIB (Dec. 7, 1946): 1520 kc; 1 kw-D. Phone 782-2155. Southwest Iowa Broadcasting Co. (original owner).

Network Iowa Tall-Corn. Rep Venard, Rintoul & McConnell; Bowden.

Arden D. McKee, pres; E. M. Horning, gen mgr, coml mgr, prog dir & prom mgr; Temple Spencer, news dir; Wayne J. Hatchett, chief engr.

DAVENPORT, Scott County

KSTT (July 1946): 1170 kc; 1 kw, DA-2. 736 Federal St. Phone 326-2541. Quint Cities Broadcasting Co. (acquired station November 1955).

Network ABC. Rep Adam Young.

Frederick Epstein, pres, gen mgr & national sales mgr; Ken Draper, prog dir; James Watt, prom mgr; Robert Mohr, news dir; Douglas H. Horner, chief engr.

KWNT (September 1952): 1580 kc; 500 w-D. 1019 Mound St. Phone 326-4407. Doralcar Assoc Inc. (acquired station January 1959). See J. W. D'Connor Stations in "Group Ownership."

Network MBS. Rep Weed.

Frank Babcock, pres; J. W. D'Connor, vp; Robert L. Harris, gen mgr; Charles Roberts, prog dir; L. W. Andrews, chief engr.

MUSIC

all day long to suit every mood of the day. Freedom from weird sounds . . . freedom from gimmicks . . . just wonderful entertainment.

NEWS

More newscasts per day than any other local station. Local news gathering as well as reporting. National and international coverage all through the day from NBC's excellent staff.

PERSONALITIES

that are well-known and welcome in every home . . . selected to suit the program . . . and backed by vigorous promotion.

NETWORK

Monitor for the week-end, plus NBC's on the spot coverage of events when they happen—where they happen.

Facts, figures, data, statistics and other pertinent information are at the fingertips of your PGW Colonel. See him today.



D. D. PALMER
President

RAYMOND E. GUTH
General Manager

PAX SHAFFER
Sales Manager

THE QUINT CITIES
DAVENPORT } IOWA
BETTENDORF }

ROCK ISLAND }
MOLINE } ILL.
EAST MOLINE }
PETERS, GRIFFIN, WOODWARD, INC.
EXCLUSIVE NATIONAL REPRESENTATIVES



Radio Stations CONTINUED

IOWA CONTINUED

WOC (February 1922): 1420 kc; 5 kw, DA-2. 805 Brady St. Phone 3-3661. TWX DV 82. Tri-City Broadcasting Co. (original owner). See Palmer Stations in "Group Ownership."

Network NBC. Rep Peters, Griffin, Woodward. Dr. D. D. Palmer, pres & treas; Ralph Evans, exec vp; William D. Wagner, sec; Raymond E. Guth, gen mgr; Ernest C. Sanders, resident mgr; Pax Shaffer, sales mgr; Richard Upp, prom dir; Bob Frank, news dir; Paul Arvidson, chief engr.

WOC-FM (October 1948): 103.7 mc; 33 kw (CP for 43 kw). Duplicates WOC (above).

WOC-TV: Tv companion of WOC-AM-FM.

DECORAH, Winneshiek County

KDEC (May 1947): 1240 kc; 250 w, shares time with KWLC. 308½ W. Water St. Phone 382-4251. Scenic Broadcasting Co. (acquired station November 1951).

Network Keystone. Verne Koenig, pres & prog dir; Kenneth Bjerke, coml mgr; Ronald Yantz, news dir; John Hibbard, chief engr.

***KWLC** (December 1926): 1240 kc; 250 w, shares time with KDEC. Luther College. Phone 382-3621, ext 227. Luther College (original owner).

Specialty programs: Norwegian, ¾ hr. wkly. Dr. J. W. Ylvisaker, pres; Dr. Harold Svanoe, gen mgr; Thomas Valeer, prog dir; John Hibbard, chief engr, asst mgr & news dir.

DENISON, Crawford County

KDSN (April 11, 1956): 1580 kc; 500 w-D, DA-D. P. O. Box 337. Phone Amhurst 3-3141. Denison Broadcasting Co. (acquired station September 1956).

Walt Morrison, pres; Chester Martin, coml mgr; Don Uker, prog dir; Dale Eichor, news dir; Larry Todd, chief engr.

DES MOINES, Polk County

KCBC (March 13, 1947): 1390 kc; 1 kw, DA-1. P. O. Box 1404, zone 5. Phone Crestwood 7-4483. Fletcher-Mitchell Corp. (acquired station Aug. 1, 1958).

Network ABC. Rep Eugene F. Gray. James I. Mitchell, pres; Claire E. Grant, vp & gen mgr; Robert D. Bunce, coml mgr; Don Purdy, prog dir; James E. Hoskins, news dir; Robert S. Brown, chief engr.

KDMI (FM): 97.3 mc; 115 kw. Ruth Marjorie Crawford. See Crawford Stations in "Group Ownership."

***KDPS (FM)** (April 1, 1952): 88.1 mc; 5.2 kw. 1800 Grand Ave., zone 14. Phone Atlantic 8-9511, ext 211. Des Moines Independent & Community School Dist. (original owner).

James A. Sheldon, gen mgr; Elwin L. Basquin, prog dir.

***KDPS-TV**: Tv companion of KDPS (FM).

KIOA (1948): 940 kc; 10 kw-D, 5 kw-N, DA-2. 5th & Park Sts. Phone Atlantic 2-9191. TWX DM 273. KIOA Inc. (acquired station April 1957). See Public Radio Stations in "Group Ownership."

Network MBS. Rep Adam Young. Lester Kamin, pres; James C. Dowell, vp, dir of natl & regional sales; Larry Monroe, gen mgr; Larry Fisher, prog dir; Hillis Bell, local coml mgr; Steve Heefner, prom dir; Dean McClain, news dir; Lyle W. Nolan, chief engr.

KNDR (FM) (not on air; target date unknown): 94.9 mc; 3.2 kw. New Directions Broadcasting Corp. (original owner).

KRNT (March 17, 1935): 1350 kc; 5 kw, DA-N. 9th & Pleasant Sts., zone 14. Phone Cherry 3-4141. TWX 279. Cowles Magazines & Broadcasting Inc. (original owner). See Cowles Sta-

tions in "Group Ownership." Also see "Newspaper Ownership."

Network CBS. Rep Katz.

Luther L. Hill, pres; Robert W. Dillon, vp & gen mgr; Paul M. Elliott, natl sales mgr; William Hippee, local sales mgr; Joe Hudgens, prog dir; Guy Koenigsberger, adv & prom mgr; Russ Van Dyke, news dir; Charles F. Quentin, chief engr.

KRNT-TV: Tv companion of KRNT.

KSO (1921): 1460 kc; 5 kw, DA-N, 1910 Ingersoll, zone 14. Phone Cherry 3-0571. KSO Inc. (acquired station June 1958). See BFR Stations in "Group Ownership."

Rep H-R Representatives.

Larry Benson, pres; Frank McGivern, gen mgr; Bill Benton, asst gen mgr & sales mgr; Dick Vance, prog dir & prom mgr; Max Rauer, news & sports dir; Homer Child, engineering supervisor.

KWKY (Feb. 2, 1948): 1150 kc; 1 kw, DA-2. 419 Locust St. Phone Cherry 4-0101. Tedesco Inc. (acquired station March 11, 1961). See Tedesco Stations in "Group Ownership."

Network MBS. Reps Gill-Perna; Bowden.

Nicholas Tedesco, pres; Victor Tedesco, vp; Walter Martell, gen mgr; Burt Powley, coml mgr; Don Johnson, prog dir; Beverly Vance, prom mgr; Bab Harper, news dir; Lyle Newman, chief engr.

WHO (April 10, 1924): 1040 kc; 50 kw. 1100 Walnut St., zone 7. Phone Atlantic 8-6511. TWX DM 286. Central Broadcasting Co. (acquired station Feb. 14, 1930). See Palmer Stations in "Group Ownership."

Network NBC. Rep Peters, Griffin, Woodward.

Dr. D. D. Palmer, pres & treas; Paul A. Loyet, vp & gen mgr; Wm. D. Wagner, sec; Harold R. Heath, asst mgr; Robert H. Harter, sales mgr; Cecil C. Huntzinger, prog dir; John D. Shelley, news bureau mgr; Herbert H. Plambeck, farm service dir; Roy W. Pratt, chief engr.

WHO-FM (Feb. 1, 1948): 100.3 mc; 24 kw. Same licensee & staff as WHO (above).

WHO-TV: Tv companion of WHO-AM-FM.

DUBUQUE, Dubuque County

KDTH (May 4, 1941): 1370 kc; 1 kw, DA-N. 8th & Bluff Sts. Phone 583-7351. Telegraph Herald (original owner). See "Newspaper Ownership."

Network ABC; Tall Corn. Rep Venard Rintoul & McConnell; Bowden.

F. W. Woodward, pres; K. S. Gordon, gen mgr; A. C. Newburgh, coml mgr; Robert Gribben, prog dir; Gordon Kilgore, news dir; Donald Abitz, chief engr.

WDBQ (Oct. 30, 1933): 1490 kc; 250 w. Fischer Bldg. Phone 3-8241. WDBQ Broadcasting Co. (acquired station April 11, 1958).

Network MBS. Rep Pearson.

Oswald Friend, pres; Philip T. Kelly, gen mgr; Terry Dorsey, prog dir; Vaughn Gayman, news dir.

WDBQ-FM (Sept. 1, 1940): 103.3 mc; 15 kw. Duplicates WDBQ (above).

ESTHERVILLE, Emmet County

KLIL (Dec. 10, 1952): 1340 kc; 100 w. P. O. Box 155. Phone Emerson 2-3521. KLIL Inc. (acquired station Nov. 1, 1957).

Network Keystone.

Jack Turnbull, pres & gen mgr; Lucille Turnbull, coml mgr; Don Gard, prog dir & prom mgr; Emerson Gates, news dir; Wilbur Ralph, chief engr.

FAIRFIELD, Jefferson County

KMCD (March 3, 1958): 1570 kc; 250 w-D. P. O. Box 31. Phone 345. Burlington Broadcasting Co.

WHO Radio should be No. 14 on any "Top Market" radio list!

**50,000-Watt WHO Radio Covers
865,350 Homes In Iowa PLUS!**

EVERY time your marketing strategy calls for radio in America's top *radio* markets . . . 50,000-watt WHO Radio belongs on the list!

There are only 13 markets in America in which any radio station reaches a larger audience or more buying power than does WHO!

WHO Radio reaches 865,350 homes in "Iowa PLUS!" (96 of Iowa's 99 counties *plus* a number of counties in neighboring states). 75% of all Iowa retail sales are made in counties you reach with WHO. (Metropolitan Des Moines accounts for only 9% of Iowa's retail sales. All eight of Iowa's leading

metro areas, including Des Moines, account for just 33%.)

Many surveys, for 24 consecutive years, have measured the Iowa radio audience, and have *proved* that WHO is Iowa's most listened-to radio station. A 93-county area Pulse (March, 1961) gives WHO the No. 1 position in every weekday quarter-hour surveyed over 94 other stations.

Next time you make up a "top radio market" list, be sure No. 14 is WHO Radio! Ask your PGW Colonel for the latest information on "Iowa Plus."

Sources: Pulse (March, 1961), NCS No. 2, SRDS.

WHO

for Iowa PLUS!

Des Moines . . . 50,000 Watts

NBC Affiliate

WHO Radio is part of Central Broadcasting Company, which also owns and operates WHO-TV, Des Moines; WOC and WOC-TV, Davenport



Peters, Griffin, Woodward, Inc., *National Representatives*

SIoux CITY, Woodbury County

KDVR (FM) (Feb. 6, 1961): 97.9 mc; 3 kw. 6700 Correctionville Road, zone 6. Phone 2-3332. Wolff Broadcasting Corp. (original owner). Edwin C. Wolff, pres; John B. Wolff, gen mgr & prog dir; Daniel E. Wolff, news dir & prom mgr; Davie W. Chase, chief engr & sales mgr.

KMNS (1949): 620 kc; 1 kw, DA-2. P. O. Box 177. Phone 8-0628. Siouxland Broadcasting Inc. (acquired station June 16, 1958). See Stuart Stations in "Group Ownership."

Rep Raymer; Soderlund (Omaha). James Stuart, pres; Robert Jenkins, gen mgr; Phil Maher, prog dir & chief engr; Don Miller, news dir.

KSCJ (1927): 1360 kc; 5 kw, DA-N. P. O. Box 118. Phone 5-7993. Perkins Brothers Co. (original owner). See "Newspaper Ownership." Network ABC. Rep Hollingbery.

Eugene T. Flaherty, gen mgr; Elizabeth Sammons, prog dir; Jack Todd, news dir; S. C. Dier, chief engr.

KTIV (TV): Tv companion of KSCJ.

KTRI (1938): 1470 kc; 5 kw, DA-2. 400 Commerce Bldg. Phone 8-0165. Sioux City Broadcasting Co. (original owner). See Newspaper Ownership."

Rep Everett-McKinney. John C. Kelly, pres; Lennon Kelly, gen mgr; M. D. Burgess, news dir; Sam Seldon, chief engr.

SPENCER, Clay County

KICD (December 1942): 1240 kc; 250 w. P. O. Box 631. Phone 1240. Iowa Great Lakes Broadcasting Co. (acquired station April 1945).

Rep Venard, Rintoul & McConnell; Bowden (regional).

Ben B. Sanders, pres & gen mgr; Jack W. Wedel, coml mgr; Chet Andrews, prog dir; T. L. Shumate, prom mgr; Richard Gorelick, news dir; Eldon Kanago, chief engr.

STORM LAKE, Buena Vista County

KAYL (November 1948): 990 kc; 250 w-D. Park Bldg. Phone Regent 2-3520. Cornbelt Broadcasting Co. (original owner).

Network Keystone. Oscar Grau, pres; Paul R. Benson, gen mgr; Aleda Horner, coml mgr; Andy Lynn, prod mgr.

KAYL-FM (February 1949): 101.5 mc; 8.9 kw (CP for 17.5 kw). Duplicates KAYL (above).

WASHINGTON, Washington County

KCII (not on air; target date unknown): 1380 kc; 500 w-D. Washington Home & Farm Radio Inc. (original owner).

WATERLOO, Blackhawk County

***KNWS**: 1090 kc; 1 kw-D. P. O. Box 31. Phone Adams 3-31D8. Northwestern College-Bible College (See Northwestern College Stations in "Group Ownership").

KWWL (November 1947): 1330 kc; 5 kw, DA-2. Insurance Bldg. Phone Adams 4-4404. TWX WX 7517. Black Hawk Broadcasting Co. (original owner). See Black Hawk Broadcasting Stations in "Group Ownership."

Network MBS. Rep Avery-Knodel. R. J. McElroy, pres & gen mgr; B. C. Baldwin, coml mgr, prog dir & prom mgr; Dick Greene, managing editor & farm advisor; Edward M. Tink, dir of engineering.

KWWL-TV: Tv companion station of KWWL. **KXEL** (1942): 1540 kc; 50 kw, DA-N. Highway 281 East. Phone Adams 3-3371. TWX 7559. **KXEL Broadcasting Co.** (acquired station Nov. 7, 1958). See Cy N. Bahakel Stations in "Group ownership."

Network ABC. Rep Bolling. Specialty programs: Negro, 3 hrs. wkly. Cy N. Bahakel, pres; Al Laval, gen mgr; Don Kassner, chief engr; Charley Trussell, prog dir; Clayton Scott, prom mgr; Don Ramsell, news dir.

WAVERLY, Bremer County

***KWAR (FM)** (Sept. 15, 1951): 89.1 mc; 10 w. Wartburg College. Phone 1D40. Wartburg Normal College of the American Lutheran Church (original owner).

Dennis O. Thurow, gen mgr; Edward C. Knop, prog dir; Donald Ehlers, news dir; Herbert M. Bomhoff, chief engr.

KWVY (May 6, 1958): 1470 kc; 1 kw-D, DA-D. P. O. Box 307. Phone 1470. Cedar Valley Broadcasting Co. (original owner).

John W. Talbot, pres & gen mgr; Jerry Meyer, prog dir & news dir.

WEBSTER CITY, Hamilton County

KJFJ (Feb. 6, 1950): 1570 kc; 250 w-D. P. O. Box 222. Phone Temple 2-1410. Triangle Broadcasters Inc. (acquired station Jan. 1, 1958).

Rep Bolles. D. D. (Don) Treu, pres & gen mgr; G. D. Warland, prog dir; Aldis Hendrickson, chief engr.

KANSAS

*Non-commercial.

ARKANSAS CITY, Cowley County

KSOK (Jan. 1, 1947); 1280 kc; 1 kw-D, 100 w-N. P. O. Drawer 917. Phone 2666. KSOK Broadcasting Co. (original owner). See "Newspaper Ownership" and Stauffer Publication Stations in "Group Ownership."

Oscar S. Stauffer, pres; S. C. Thompson, gen mgr; Wayne Owens, chief engr.

ATCHISON, Atchison County

KARE (July 26, 1939): 147D kc; 1 kw DA-1. Fifth & Kansas Ave. Phone Emerson 7-1470. **KARE Inc.** (acquired station Jan. 22, 1950).

Rep Sears & Ayer. Paul H. Buenning, pres & coml mgr; James M. Griffith, gen mgr; sec-treas; Edwin S. Arthur, news dir; L. D. Winegardner, chief engr.

CHANUTE, Neosho County

KCRB (1952): 1460 kc; 1 kw-D. P. O. Box 132. Phone Hemlock 1-37D0. James R. & Barbara J. Roberts (acquired station July 1, 1961). See Cecil W. Roberts Stations in "Group Ownership."

Network Keystone; Magic Circle. Rep Hopewell. James R. Roberts, pres; James R. Fehr, gen mgr; Sherrolyn Leavitt, prog dir; Tom Alden, news dir; Charles R. Elbert, chief engr.

COFFEYVILLE, Montgomery County

KGGF (1930): 690 kc; 10 kw-D, 5 kw-N, DA-2. 306 W. 8th St. Phone Clinton 1-3800. TWX CFVL 81D6. Midwest Broadcasting Co. (acquired station Oct. 15, 1947). See Seaton Stations in "Group Ownership" and "Newspaper Ownership."

Network ABC. Rep Weed Radio. Richard M. Seaton, pres; Robert L. Pratt, sec. gen mgr & prom mgr; E. P. Spoonamore, coml mgr; Richard S. Embody, prog dir; Harold Springer, news dir; J. Sarto Jaminet, chief engr.

COLBY, Thomas County

KXXX (August 1947): 790 kc; 5 kw-D. Highway 25, South. Phone Hobart 2-3305. TWX Colby 8484. Western Plains Broadcasting Co. (acquired station June 1949). See Farm & Home Stations in "Group Ownership."

Rep H. R. Rees. Don Searle, chmn of bd; Bill Martin, pres; Ed Mason, exec vp; Bill Moore, vp for sales; Don Secord, asst mgr; G. W. (Doc) Embree, prog dir; V. L. Lynch, chief engr.

CONCORDIA, Cloud County

KFRM (see KMBC Kansas City, Mo.). **KNCK** (Feb. 6, 1954): 1390 kc; 500 w-D. P. O. Box 531. Phone 1414. General Broadcasting Co. (original owner).

Network Keystone. W. F. Danenbarger, pres, gen mgr & news dir; Oscar W. Allen, vp, prog mgr, coml mgr & sec; Don E. Sasnett, chief engr.

DODGE CITY, Ford County

KEDD (June 9, 1961): 1550 kc; 1 kw-D, DA. Route #2. Phone Hunter 3-7151. Seward County Broadcasting Co. (original owner).

Alf M. Landon, pres; Gene Courtney, gen mgr & chief engr; Pete Charlton, coml mgr; Kay Hutchinson, prog dir; Fred Miller, news dir.

KGNO (July 193D): 1370 kc; 5 kw-D, 1 kw-N, DA-N. 705 Second Ave. Phone Hunter 3-3151. TWX DC 96. Dodge City Broadcasting Co. (original owner). See "Newspaper Ownership."

Rep Pearson. Jess Denious Jr., pres; Wendell Elliott, gen mgr; Herschel Holland, prog dir; Frances Elliott, women's dir; Don Hopkins, news dir; Richard Ingwerson & Claire Munger, farm dirs; A. L. Stewart, chief engr.

KTVC (TV): Tv companion of KGNO.

EL DORADO, Butler County

KBTO (Nov. 16, 1953): 1360 kc; 500 w-D. P. O. Box 550. Phone Davis 1-5880. El Dorado Broadcasting Co. (original owner-)

Rep. Indie Sales. James Platt, gen & coml mgr; Richard K. Burch, station mgr; Bob Lutz, prom mgr; Carbmna Platt, women's dir; Al Diller, news dir; Jay Williams, chief engr.

WHEN THEY WANT TO KNOW . . . THEY TUNE TO 1370!!

DON HOPKINS
News Director

Western Kansans aren't creatures of habit, *BUT* for news, weather, farm information, music, etc., they rely on KGNO.

KGNO-1370 DODGE CITY, KANSAS

complimenting adults with adult programming . . . (and the kids are listening, too)

In our thirty-first year and still winning friends and influencing people.



DICK INGVERSON
Farm Director



DON MILLS
Traffic

PUBLIC SERVICE NUMBER ONE

KGNO-1370 DODGE CITY

Radio Stations CONTINUED

KANSAS CONTINUED

EMPORIA, Lyon County

*KSTE (FM) (Feb. 25, 1958): 88.7 mc; 10 w. Phone Dickens 2-5000, ext. 234. Kansas State Teachers College.

Delmar Hilyard, dir of radio-tv.

KVOE (Jan. 21, 1939): 1400 kc; 250 w. P. O. Box 369. Phone Dickens 2-1400. Bluestem Broadcasting Co. (acquired station Aug. 1, 1957).

Rep Grant Webb.

Edward J. McKernan Jr., pres & gen mgr; Edward J. McKernan III, sec-treas & sales mgr; Curt Stallings, operations mgr; Charles Stark, chief engr & news dir.

FORT SCOTT, Bourbon County

KMDO (Oct. 8, 1954): 1600 kc; 500 w-D. P. O. Box 72. Phone 2545. Fort Scott Broadcasting Co. (acquired station Feb. 1, 1960). See Lloyd C. McKenney Stations in "Group Ownership."

Network Keystone; Magic Circle.

Lloyd C. McKenney, pres; Jim McKenney, gen mgr; Charles Stephens, coml mgr; Bill Hurst, prog dir; Jim Ross, news dir; James Fronkier, chief engr.

GARDEN CITY, Finney County

KIUL (May 20, 1935): 1240 kc; 250 w. (CP for 1 kw-D, 250 w-N). 509 Main St. Phone Bridge 6-3251. KIUL Inc. (acquired station Jan. 1, 1953). See "Newspaper Ownership."

Network NBC, Keystone.

Robert Wells, pres & gen mgr; Joe Tennesen, coml mgr & chief engr; Tony Jewell, prog dir, news dir & farm dir; Mary Connors, prom mgr.

KNGO (1948): 1050 kc; 1 kw-D. P. O. Box 247. Phone Bridge 6-4366. Ark-Valley Broadcasting Co. (acquired station 1949).

Rep Holman.

Ellsworth Sherman, pres; O. D. Carmichael, gen mgr; Joe Taylor, prog dir; Eugene Kissinger, chief engr.

GOODLAND, Sherman County

KLOE (1947): 730 kc; 1 kw-D. P. O. Box 329. Phone Twin Oaks 9-2309. KLOE Inc. (acquired station Nov. 1, 1960).

Rep Holman; John McGuire (Denver).

Ross Beach Jr., pres; Kay Melia, gen mgr; Gilbert LaPorte, coml mgr; Don Gill, prog dir; Dwight Look, prom mgr; Herb Stegman, news dir; Paul Bateman, chief engr.

GREAT BEND, Barton County

KVGB (March 10, 1937): 1590 kc; 5 kw, DA-N. 2007 17th St. Phone Gladstone 3-4317. KVGB Inc. (acquired station November 1948). See "Newspaper Ownership."

Rep Hollingbery.

Helen T. Coogan, pres; Grover C. Cobb, vp & gen mgr; Robert D. Hilgendorf, asst gen mgr; Sherwood Parks, coml mgr; Ray Beals, prog dir; James Heaton, news dir; Gilbert Hanzlicek, chief engr.

HAYS, Ellis County

KAYS (Oct. 15, 1948): 1400 kc; 250 w. P. O. Box 695. Phone Market 4-2578. KAYS Inc. (original owner).

Rep Hal Holman.

Ross Beach Sr., pres; Robert E. Schmidt, gen mgr; Bob Churchill, coml mgr; Bob Templeton, prog dir; Bob Christian, prom mgr; Keith Cummings, news dir; Don Hobelman, chief engr.

KAYS-TV: Tv companion of KAYS.

HUTCHINSON, Reno County

KMAH (FM) (Nov. 30, 1961): 99.1 mc; 110 kw. P. O. Box 231. Phone Mohawk 2-6481.

Norman E. Kightlinger (original owner).

Rep Spot Time; Eugene F. Gray.

Norman E. Kightlinger, pres; Robert D. Hanna, vp & gen mgr; Scot McCullough, prog dir; Dale Heckel, chief engr.

KWBW (May 28, 1935): 1450 kc; 250 w. P. O. Box 1026. Phone Mohawk 2-4486. Nation's Center Broadcasting Co. (acquired station Nov. 12, 1956).

Network NBC, Keystone. Rep Devney-O'Connell.

Fred L. Conger, pres & gen mgr; Frank L. Stein, sales mgr; Richard C. Fraley, prog dir, news dir & sales rep; Francis C. Morgan, chief engr.

KWHK (Nov. 1, 1946): 1260 kc; 1 kw-D, 500 w-N, DA-2. 525 N. Main St. Phone Mohawk 5-4461. KWHK Broadcasting Co. (acquired station August 1960).

Rep Spot Time; Eugene Gray.

William L. Mitchell, pres; David R. Mackey, vp & gen mgr; William H. (Hod) Humiston, coml mgr; Jim Parker, prog dir; Dan Deming, news dir; John Robbins, chief engr.

INDEPENDENCE, Montgomery County

KIND (Dec. 8, 1947): 1010 kc; 250 w-D. P. O. Box 357. Phone 1010. Central Broadcasting Inc. (original owner).

Network Keystone.

Nels Rupard, pres & coml mgr; James Goodman, gen mgr; Phil Atkisson, news dir.

IOLA, Allen County

KALN (not on air; target date unknown): 1370 kc; 500 w-D, DA. Iola Broadcasting Co. (original owner).

Network Keystone.

JUNCTION CITY, Geary County

KJCK (May 15, 1949): 1420 kc; 1 kw-D. 724½ N. Washington St. Phone Cedar 8-3165. R. L. Weir Jr. (original owner).

Rep Indie Sales.

R. L. Weir Jr., pres; A. B. Valencia, gen mgr; Pat Powers, coml mgr; Bruce Karns, prog & news dir; Royce Baerg, chief engr.

KANSAS CITY, Wyandotte County

KCKN (1925): 1340 kc; 250 w. P. O. Box 1165, zone 17. Phone Fairfax 1-3200. Cy Blumenthal (acquired station Feb. 8, 1957).

Rep Weed Radio.

Cy Blumenthal, owner; Dal Stallard, gen mgr; Jim Jett, chief engr.

KCJC (FM) (1959): 98.1 mc; 63 kw. 5094 Rock Creek Lane, Mission, Kan. Futura Music Inc.

KUDL (See Kansas City, Mo., listing).

LAWRENCE, Douglas County

*KFKU (1924): 1250 kc; 5 kw, DA-N, St-WREN Topeka, U. of Kansas. Duplicates programming originated by KANU (FM) below.

*KANU (FM) (Sept. 15, 1952): 91.5 mc; 35 kw. U. of Kansas. Phone Viking 3-2700—Ext. 382. U. of Kansas (original owner).

W. Clarke Wescoe, chancellor, U. of Kansas; R. Edwin Browne, dir; Mildred Seaman, prog dir; Glenn Price, prod mgr; Tom Hedrick, news & sports dir.

HAMILTON-LANDIS
& ASSOCIATES, Inc.
NATIONWIDE MEDIA BROKERS
WASHINGTON, D. C., CHICAGO, DALLAS,
SAN FRANCISCO
SELL **MORE**
RADIO & TELEVISION STATIONS
IN THE MIDWEST—NEAREST OFFICE IS—
1714 TRIBUNE TOWER, CHICAGO 11
DELAWARE 7-2754

KLWN (Feb. 22, 1951): 1320 kc; 500 w-D. Rt. 5. Phone Viking 3-1320. Lawrence Broadcasters Inc. (original owner).

Rep Indie Sales.

Arden Booth, gen mgr; Harry Hulse, prog dir; Bob Guest, news dir; Earl Sundbye, chief engr.

LEAVENWORTH, Leavenworth County

KCLO (1948): 1410 kc; 5 kw-D, DA-D. P. O. Box 70. Phone Mutual 2-1410. KCLO Inc. (acquired station July 1959). See George Basil Anderson Stations in "Group Ownership."

Network Keystone. Rep Best.

George Basil Anderson, pres & gen mgr; Lee Pemberton, coml mgr; Bob Potter, bus mgr & prog dir; Robert Snyder, news dir; Albert Ortman, chief engr.

LIBERAL, Seward County

KLIB: 1470 kc; 500 w-D. P. O. Box 432, Alva, Okla. Plains Enterprise Co. William Bowman Jr., pres.

KSCB (July 25, 1948): 1270 kc; 1 kw-D, 500 w-N, DA-N. P. O. Box 311. Phone Main 4-3891. Seward County Broadcasting Co. (original owner).

Rep Hopewell.

Alf M. Landon, pres; Leon S. Salathiel, gen mgr; Mark Shor, coml mgr; Dick Stedman, prog dir; Mel Grummert, news dir; Alvin Peters, chief engr.

MANHATTAN, Riley County

KMAN (June 1950): 1350 kc; 500 w-D. P. O. Box 391. Phone Prescott 8-4451. Manhattan Broadcasting Co. (original owner). See Seaton Stations in "Group Ownership." Also see "Newspaper Ownership."

Fred A. Seaton, pres; Lowell E. Jack, gen mgr; Dave Jackson, coml mgr; Howard Hill, prog dir; James Kastner, prom mgr; Jo Hansing, news dir; Charles Pultz, chief engr.

*KSAC (Dec. 1, 1924): 580 kc; 5 kw-D, 500 w-N (ST-WIBW). Nichols Gymnasium, Kansas State U. Jefferson 9-2211, ext 259. Kansas State U. (original owner).

Dr. James A. McCain, pres; Dr. Kenneth E. Thomas, gen mgr; Jack M. Burke, asst dir; Frank E. Jones, sports & farm dir; Janet M. Kuska, women's dir & prom dir; Paul E. Fleener, news dir; Bernard P. Holbert, chief engr.

*KSDB-FM (1950): 88.1 mc; 10 w. Nichols Gym, Kansas State U. Phone Jefferson 9-2211. Kansas State U. (original owner). Same licensee and staff as KSAC (above).

*KSAC-TV: Tv companion of KSAC and KSDB-FM (above).

MARYSVILLE, Marshall County

KNDY (July 15, 1956): 1570 kc; 250 w-D. P. O. Box 390. Phone Hillcrest 3-4361. Wyman N. & Wilma M. Schnepf (acquired station April 1, 1960).

Rep Bolles; Soderlund.

Wyman N. Schnepf, gen mgr; Bruce A. Weiss, coml mgr; Gerald D. Gibbs, prog dir; Robert C. Martin, news dir; Wilma M. Schnepf, chief engr.

McPHERSON, McPherson County

KNEX (Jan. 4, 1949): 1540 kc; 250 w-D. P. O. Box 186. Phone Chapel 1-1504. K. R. Krehbiel (acquired station Sept 26, 1952). See "Newspaper Ownership."

Network Keystone.

K. R. Krehbiel, pres; Claude Hughes, mgr & chief engr; Morris Heitschmidt, coml mgr.

MISSION, Johnson County

KBEA (October 1957): 1480 kc; 1 kw-D, DA-D. P. O. Box 424. Phone Hedrick 2-1480. KBKC Inc. (acquired station Nov. 1, 1959). See Public Radio Stations in "Group Ownership."

Radio Stations CONTINUED

LOUISIANA CONTINUED

RAYVILLE, Richland Parish

KRIH (1957): 900 kc; 250 w-D. P. O. Box 420. Phone 4855. John H. Touchstone (acquired station April 1, 1960).

Network Keystone. John H. Touchstone, owner; Lloyd S. McClure, gen mgr; Henry Cumpton, coml mgr; Bob Kidd, asst mgr; Jim Bell prog dir; O. L. Morgan, chief engr.

RUSTON, Lincoln Parish

KRUS (Nov. 7, 1947): 1490 kc; 250 w. P. O. Box 533. Clarence E. Faulk Jr. (original owner). See "Newspaper Ownership."

Network Keystone. C. E. Faulk Jr., pres; Wm. S. Carter, gen mgr; Bill Oarland, coml mgr; Helen Smith, prog dir; Bill Young, news dir; Richard T. Jordan, chief engr.

SHREVEPORT, Caddo Parish

KANB (Oct. 26, 1958): 1300 kc; 1 kw-0. P. O. Box 7243. Phone 3-2668. Kenwil Inc. (acquired station Oct. 26, 1958).

Rep Bob Wittig (N.Y.); Harlan G. Oakes; Oora-Clayton (Atlanta).

Specialty programs: Negro, 100%. David Kent, pres; Glenn V. Wilson, gen mgr; Doris Wilson, prog dir; Brown E. Moore, news dir; Carl Goulden, chief engr.

KBCL (September 1957): 1220 kc; 250 w-0. P. O. Box 727. Phone 423-1606. Good Music Inc. (acquired station September 1958).

Rep. Geo. T. Hopewell; Clyde Melville (Southwest).

Crawford Godfrey, pres; Vener O. J. Barnes, gen mgr; Allan Stoll, sales mgr; Jeff Dale, prog dir; A. T. Moore, chief engr.

KBCL-FM (May 1959): 96.5 mc; 11 kw. Duplicates KBCL (above).

KCIJ (1954): 1050 kc; 250 w-D. P. O. Box 197. Phone 3-6107. Southwest Broadcasters Inc. acquired station July 13, 1960.

Network Keystone. Rep Gill-Perna. Samuel R. Oavid, pres & gen mgr; W. B. Sepaugh Jr., coml mgr; Elizabeth Roberts, prog dir; H. B. Culbertson, chief engr.

KEEL (1922): 710 kc; 10 kw-D, 5 kw-N, OA-2, (CP 50 kw-D, 5 kw-N). 1500 N. Market St. Phone 5-8692. Foster & Assoc. (acquired station September 1957). See McLendon Stations in "Group Ownership."

KJOE (Aug. 1 1954): 1480 kc; 1 kw-0. 529 1/2 Crockett St. Phone 422-0732. Armand Kovitz (acquired station Nov. 4, 1959).

Rep Bernard (New York); Cecil Beaver (Memphis).

Armand Kovitz, pres & gen mgr; Rod Blair, coml mgr; Carl Goulden, chief engr.

KOKA (1950): 980 kc; 5 kw-0. P. O. Box 3605. Phone 422-3122. John McLendon & Assoc. (acquired station 1957). See McLendon-Ebony Stations in "Group Ownership."

Rep Pearson. Specialty programs: Negro, 100%. John M. McLendon, pres.

KREB (1947): 1550 kc; 1 kw-D, 500 w-N, OA-N. (CP for 10 kw-0, 500 w-N, DA-N). P. O. Box 1795. Phone 423-3681. KREB Inc. (acquired station April 21 1961).

Network MBS. Rep Hollingbery. Lawrence Brandon, pres & gen mgr; Joe Monroe, station mgr; Larry Graham, prog dir; Kurt Sienknecht, chief engr.

KRMD (June 1928): 1340 kc; 250 w. P. O. Box 1712. Phone 423-6171. Radio Station KRMO (acquired station 1956). See T. B. Lanford Sta-

tions in "Group Ownership."

Network ABC. Rep Weed. T. B. Lanford, owner; Thomas A. Gresham, gen mgr; Joseph Keith, prog dir; Tony Barrett, news dir; W. J. Wilkinson, chief engr.

KRMD-FM (August 1948): 101.1 mc; 11.5 kw. Duplicates KRMD (above).

KWKH (September 1925): 1130 kc; 50 kw, OA-N. P. O. Box 1387. Phone 2-8711. TWX 287. International Broadcasting Corp. (acquired station September 1932). See "Newspaper Ownership."

Rep Christal. William H. Bronson, pres; Henry B. Clay, exec vp & gen mgr; Jack Timmons, asst mgr & coml mgr; Frank Page, prog dir; James T. Briggs, prom mgr; Lawrence West & Tom Saizan, news editors; O. S. Oroke, chief engr; W. E. Antony, tech dir.

KWKH-FM (Nov. 15, 1948): 94.5 mc; 13.5 kw. Duplicates KWKH (above).

SPRINGHILL, Webster Parish

KBSF (June 30, 1954): 1460 kc; 1 kw-D, P. O. Box 127. Lehigh 9-4616. Johnnie K. Hill (acquired station Feb. 3, 1959).

Network Keystone. Specialty programs: Negro, 2 hrs. wkly. Johnnie K. Hill, sole owner & gen mgr; Merle Kilgore, coml mgr; Gene Burns, prog dir; M. Evelyn Reynolds, prom mgr; Robert R. Wainwright, chief engr.

SULPHUR, Calcasieu Parish

KIKS (1955): 1310 kc; 500 w. DA-D. P. O. Box 324, Lake Charles, La. Phone Jackson 7-5266. Lake Broadcasting Co. (acquired station Dec. 15, 1956).

Oale O. Mahurin, vp & gen mgr; Cecil Bland, stn mgr.

TALLULAH, Madison Parish

KTLD (Sept. 4, 1954): 1360 kc; 500 w-0. P. O. Box 1360. Phone 1360-61. Howard E. Griffith (original owner).

Network Keystone. Howard E. Griffith, pres; Chris C. Kimbell Jr., gen & coml mgr; Mrs. Pearle C. Lockett, prog dir; Frank S. Wilson, chief engr.

THIBODAUX, Lafourche Parish

KTIB (Dec. 24, 1953): 630 kc, 500 w-D. First Federal Bldg., W. 2nd St. Phone Hillcrest 7-9006. Delta Broadcasters Inc. (original owner).

Specialty programs: French, 3 hrs. wkly. Ferd H. Block, pres; Raymond A. Saadi, gen mgr; Davey Crockett, news dir; Wayne Carpenter, prog dir; Sam Eaton, chief engr.

VILLE PLATTE, Evangeline Parish

KVPI (November 1953): 1050 kc; 250 w-D. P. O. Box 566. Phone 363-2124. Ville Platte Broadcasting Co. (original owner).

Network Keystone. Specialty programs: Negro, 7 hrs. wkly.

Lionel B. Oeville, pres; Jim Soileau, gen mgr, coml mgr & prom mgr; Charles Manuel, prog dir; Howard Kraemer, news dir; Lionel B. Oeville Jr., prom mgr; Bonnie Fontenot, women's dir; J. L. Sylvester, chief engr.

WEST MONROE, Ouachita Parish

KUZN (August 1956): 1310 kc; 1 kw-0. P. O. Box 486. Phone Fairfax 2-1491. Howard E. Griffith (original owner).

Rep Breen & Ward. Howard E. Griffith, owner & chief engr; Ollie Bales, gen mgr, sales mgr & prom mgr; Chuck Morgan, prog dir; Bob Kidd, news dir.

WHITE CASTLE, Iberville Parish

KEVL (1955): 1590 kc; 1 kw-D. P. O. Box 457. Phone 5116. Big League Broadcasting Co. (acquired station May 6, 1959).

Charles Ernest Schwing Jr., chief owner.

WINNFIELD, Winn Parish

KVCL (Dec. 17, 1955): 1270 kc; 1 kw-D. P. O. Box 548. Phone 5822. Winn Broadcasting Co. (acquired station Oct. 1, 1958).

Network Keystone. Edward R. Hall, chief owner, gen mgr & chief engr; Charles Christie, prog dir.

WINNSBORO, Franklin Parish

KMAR (May 1, 1957): 1570 kc; 500 w-0. (CP for 1 kw-0). P. O. Box 312. Phone 435-5141. Franklin Broadcasting Co. (original owner).

Network Keystone. Specialty programs: Negro, 10 hrs. wkly. J. H. Martin, pres; Si Willing, gen mgr; Pete Bradfield, office mgr; Charles Graves, chief engr.

MAINE

*Non-commercial

AUGUSTA, Kennebec County

WFAU (Oct. 2, 1946): 1340 kc; 1 kw-0, 250 w-N. 160 Bangor St. Phone Mayfair 3-3878. Twin City Broadcasting Co. (original owner). See Melvin Stone-Faust Couture in "Group Ownership."

Network Maine Lobster; Yankee. Reps Oevney-O'Connell; Eckels.

Specialty programs: French 1 hr. wkly. Faust Couture, pres; Norman G. Gallant, gen mgr; Richard MacLennan, coml mgr; Peter Kozich, prog dir; Joseph Roy, chief engr.

WFAU-FM (June 12, 1961): 101.3 mc; 4.8 kw. Duplicates personnel and programs of WFAU (above).

WRDO (Feb. 23, 1932): 1400 kc; 250 w. 251 Water St. Phone Mayfair 3-4735. WRDO Inc. (original owner). See Rines Stations in "Group Ownership."

Network NBC, Maine Broadcasting System. Rep Broadcast Time Sales.

William H. Rines, pres; Leslie R. Hubley, gen mgr; Agnes E. Oay, traffic mgr; Oan Kelly, news dir; Harold T. Oinsmore, chief engr.

BANGOR, Penobscot County

WABI (1924): 910 kc; 5 kw, DA-N. 57 State St. Phone 6416. TWX BG-98. Community Broadcasting Service (acquired station 1949). See Community Broadcasting Service Stations in "Group Ownership."

Network ABC, MBS. Rep Hollingbery; Kettel-Carter.

Horace A. Hildreth, pres; Walter Dickson, gen mgr; Charles Sias, coml mgr; John MacRae, station mgr, prog dir & prom mgr; George Hale, news dir; Edward Winchester, chief engr.

WABI-TV: Tv companion of WABI.

WGUY (1947): 1250 kc; 5 kw-0. P. O. Box 831. Phone 7354. Bangor Broadcasting Corp. (acquired station April 17, 1954). See Melvin Stone-Faust Couture Stations in "Group Ownership."

Network Lobster. Rep Eckels; Oevney-O'Connell; McGavren.

Louis J. Borgatti, gen mgr; Bob Dow, prog dir; Spencer Churchill, news dir; Gary Johnson, chief engr.

WLBY (December 1926): 620 kc; 5 kw, OA-N. 861 Broadway. Phone Bangor 2-4656. Maine Broadcasting Co. (acquired station February 1944). See Rines Stations in "Group Ownership."

Network NBC; Maine Broadcasting System. Rep Broadcast Times Sales.

William H. Rines, pres; Edward E. Guernsey, station mgr; Edward J. Owen, prog dir; John Wellington, news dir; John Wibby, chief engr.

WLBY-TV: Tv companion of WLBY.

BATH, Sagadahoc County

WMMS (Sept. 30, 1957): 730 kc; 1 kw-D. 195 Front St. Phone Hilltop 3-5542. Winslow Turner Porter (original owner).

Rep Breen & Ward.
Winslow T. Porter, owner-mgr; Stanley S. Milton, coml mgr; Mark Roman, prog dir; Lewis Colby, prom mgr; Peter Denzer, news dir; Dr. Harry F. Hinckley Jr., chief engr.

BIDDEFORD, York County

WIDE (1948): 1400 kc; 250 w. (CP for 1 w-D, 250 w-N). 234 Main St. Phone Atlantic 4-4566. Biddeford-Saco Broadcasting Corp. (acquired station Sept. 1, 1958).

Network Yankee network. Rep. Walker-Rawalt. Specialty programs: French, 7½ hrs wkly.
J. Alan Jasper, pres & gen mgr; M. Chester Ball, treas; Forrest J. Craig, coml mgr; Edward W. Horne, prog dir; Howard B. Martin, station mgr; Carl Snow, chief engr.

BRUNSWICK, Cumberland County

*WBOR (FM) (September 1949): 91.1 mc; 10 W. Moulton Union, Bowdoin College. Phone Parkview 9-9224. President and Trustees of Bowdoin College (original owner).

Alan Richard Titus, gen mgr; Richard Emil Horn, business mgr; Peter O'Dell, prog dir; Stephen Edward Tower, news dir; Ralph Thomas Clarke, chief engr.

WCME (December 1955): 900 kc; 1 kw-D. River Road. Phone Parkview 5-5507. Westminster Broadcasting Co. (acquired station April 4, 1960).

Rep Walker-Rawalt.
Roger H. Strawbridge, pres & gen mgr; William N. McKeen, coml mgr; Melville T. Whitcomb, chief engr.

CALAIS, Washington County

WQDY (St. Stephen, N.B., Canada) (July 1959): 1230 kc; 250 w. 281 Main St. Phone Globe 4-7545. St. Stephen 1230. St. Croix Broadcasting Co. (original owner).

Network Hildredth network. Rep Radio & Television Sales Ltd. (Canada); Hollingbery.

John H. Vondell Jr., pres & gen mgr; John P. Foster, vp & coml mgr; W. F. Clarke, prog dir; Carole E. Carlow, prom mgr; William E. Casey, news dir; D. H. Wing, chief engr.

CARIBOU, Aroostook County

WFST (July 15, 1956): 600 kc; 5 kw-D. P. O. Box 65. Phone Gypsy 6-3731. Northern Broadcasting Co. (original owner).

Network Lobster. Rep Devney-O'Connell (New York); McGavren (Chicago, Detroit, West Coast). Elby Stevens, vp, gen mgr, prom mgr; Al Knight, coml mgr; Dick Meyer, news dir & prog dir; Jerry Johnson, chief engr.

WFST-FM (1960): 97.7 mc; 220 w. Duplicates WFST (above).

ELLSWORTH, Hancock County

WDEA (Dec. 13, 1958): 1350 kc; 1 kw-D. 68 State St. Phone Normandy 7-2523. Coastal Broadcasting Co. (original owner).

Rep Walker-Rawalt.
Milton C. Chapman, pres; Donald E. Knowles, gen mgr; Donald C. Graffam, coml mgr; William T. McCarthy, prog dir & prom mgr Steve Currie, news dir; Frank Chalmers, chief engr.

FARMINGTON, Franklin County

WKTJ (Dec. 21, 1959): 1380 kc; 1 kw-D. P. O. Box 590. Phone 3000. Franklin Broadcasting Corp. (original owner).

Rep Kettell-Carter.
Elden H. Shute Jr., pres & gen mgr; Gerald T. Higgins, treas; Harry K. Heustis, coml mgr; R. Dean Seguin, chief engr.

HOULTON, Aroostook County

WHOU (1950): 1340 kc; 250 w (CP for 1 kw-D, 250w-N). P. O. Box 71. Phone 2257. Northern

Maine Broadcasting Corp. (acquired station June 4, 1959).

Rep New England Spot Sales.
Bernard E. Esters, pres & gen mgr; Glenn H. Hilmer, vp, treas & prog dir; John Dombek, prom mgr; Glenn C. Greeley, chief engr.

LEWISTON, Androscoggin County

WCOU (Aug. 21, 1938): 1240 kc; 1 kw-D, 250 w-N. 223 Lisbon St. Phone 784-6921. Twin City Broadcasting Co. (original owner). See Melvin Stone & Faust Couture Stations in "Group Ownership."

Networks Lobster, Kankee. Rep Devney-O'Connell; McGavren, Eckels.


Specialty programs: French, 3 hrs. wkly.
Faust Couture, pres, treas; John Libby, gen mgr; Dscar Normand, coml mgr; Janet Lavenger, prog dir & prom mgr; Donalds Roberts, news dir; Carl Rounds, chief engr.

WCOU-FM (Feb. 29, 1948): 93.9 mc; 13 kw. Same licensee as WCOU (above).

WLAM (Sept. 4, 1947): 1470 kc; 5 kw, DA-1. 129 Lisbon St. Phone 784-5401. Lewiston-Auburn Broadcasting Corp. (original owner).

Network ABC. Rep Everett-McKinney; Kettell-Carter.

Specialty programs: French 2½ hrs. wkly.
Frank S. Hoy, pres & gen mgr; Romeo E. Sansoucy, coml mgr; Harold W. Dutch, station mgr & prog dir; Frederick H. Gage, news dir; Herbert O. Wiles, chief engr.



*WRJR (FM) (Oct. 6, 1958): 91.5 mc; 10 w. P. O. Box 339, Chase Hall, Bates College. Bates College (original owner).

Allan Wulf, gen mgr; John K. Worden, prog dir; Robert L. Livingston, pr dir; George Stone, chief engr.

POLAND SPRING, Androscoggin County

WMTW-FM (June 11, 1958): 94.9 mc; 49.1 kw. 477 Congress St. Phone SP 3-5665. TWX 65. Mt. Washington Tv Inc. (original owner).

Network CRB Network. Rep Fine Music Hi-Fi. John W. Guider, pres & gen mgr; John M. McGorrill, station mgr; Arthur Dwens, prog dir; Parker Vincent, chief engr.

WMTW-TV: Tv companion of WMTW-FM.

PORTLAND, Cumberland County

WCSH (July 13, 1925): 970 kc; 5 kw, DA-N. 157 High St. Phone Spruce 2-0181. TWX PO 93. Maine Radio & Television Co. (acquired station June 10, 1955). See Rines Stations in "Group Ownership."

Network NBC. Rep Broadcast Time Sales.
William H. Rines, pres; Jack S. Atwood, gen mgr; Benjamin A. Hubley, station mgr, coml mgr, prog dir & prom mgr; Phil Johnson, news dir; Charles R. Brown, chief engr.

WCSH-TV: Tv companion of WCSH.

WGAN (Aug. 3, 1938): 560 kc; 5 kw, DA-1. 390 Congress St. Phone Spruce 2-4661. TWX PO 371. Guy Gannett Broadcasting Services (original owner). See "Newspaper Ownership."

Network CBS. Rep Gil-Perna; Blair.
Jean G. Williams, pres; Creighton E. Gatchell, exec vp; Francis H. Farnum Jr, gen mgr & coml mgr; Charles R. Sanford, prog dir; Jack Havey, prom mgr; Nunzi Cassavola, news dir; Roger W. Hodgkins, chief engr.

WGAN-TV: Tv companion of WGAN.

WLOB (Feb. 2, 1957): 1310 kc; 1 kw-D. Columbia Hotel. Phone Spruce 5-2336. Casco Broadcasting Corp. (original owner). See Tarlow Assoc. and Stone-Couture in "Group Ownership."

Network Lobster. Rep Devney-O'Connell.
Sherwood J. Tarlow, chief owner; Melvin L. Stone, gen mgr; David L. Royte, coml mgr; Howie Leonard, prog dir; Irving Kaiser, prom mgr; Larry Rush, news dir; T. Richard Dunn, chief engr.

WLOB-FM (June 1, 1960): 97.9 mc; 3 kw. Same licensee and staff as WLOB (above).

WPOR (March 1946): 1490 kc; 250 w (CP for 1 kw-D, 250 w-N). 477 Congress St. Phone Spruce 3-8111. TWX PO-199. Hildreth Broadcasting Co. (acquired station May 1958).

Network ABC; Yankee; MBS. Rep Kettell-Carter; Hollingbery.

Horace Hildreth, pres; Harry J. Dowd Jr., gen mgr; William Mullen, coml mgr; Robert J. Gold, national sales mgr; Joseph Williams, chief engr.

PRESQUE ISLE, Aroostook County

WAGM (1931): 950 kc; 5 kw, DA-1. 489 Main St. Phone 9-2461. TWX PI 03. Aroostook Broadcasting Corp. (See Community Broadcasting Stations in "Group Ownership.")

Rep Hollingbery; Kettell-Carter.
Walter L. Dickson, exec vp; Stanley Lyons, station mgr; William J. Muller, national sales mgr; Wayne Knight, operations dir.

WAGM-TV: Tv companion of WAGM.

WEGP (June 24, 1960): 1390 kc; 5 kw, DA-N. 418 Main St. Phone Porter 8-5141. Presque Isle Radio Co. (original owner). See "Newspaper Ownership."

Rep Walker-Rawalt.
Edward G. Perrier, pres; Ted Coffin, gen mgr & prog dir; Richard Marshall, coml mgr; Claxton Smith, prom mgr; Gilbert Titcomb Jr, chief engr.

ROCKLAND, Knox County

WRKD (Oct. 1, 1952): 1450 kc; 250 w. 493 Main St. Phone Lyric 4-8451. Knox Broadcasting Co. (acquired station December 1956).

Network ABC. Rep Kettell-Carter.
Carleton D. Brown, pres; Paul R. Huber, mgr & prog dir; Terrence Economy, coml mgr; Ernest H. Hammond, chief engr.

RUMFORD, Oxford County

WRUM (August 1953): 790 kc; 1 kw-D. 89 Congress St. Phone 364-3701. Rumford Broadcasting Co. (original owner). See Melvin Stone-Faust Couture Stations in "Group Ownership."

Network Lobster Network. Rep Devney-O'Connell (New York); Harry Wheeler (Boston); McGavren (Chicago).

Melvin L. Stone, pres; Kenneth J. Ellis, prog dir & gen mgr; Ray Auger, coml mgr; O. D. Welch, news dir; Don Willhoitte, chief engr.

SANFORD, York County

WSME (Nov. 9, 1957): 1220 kc; 1 kw-D. P. O. Box 1220. Phone 2464. York Broadcasting Co. (original owner). See Melvin Stone-Faust Couture Stations in "Group Ownership."


Network Lobster. Rep McGavren; Devney-O'Connell (New York); Harry Wheeler (Boston).
Melvin L. Stone, pres; John A. Carlson, coml mgr; Fred E. Nutter, prog dir; Frank DeFrancesco, prom mgr; John Tupper, news dir; J. Robert Palmer, chief engr.

SKOWHEGAN, Somerset County

WGHM (March 17, 1956): 1150 kc; 5 kw-D. 61 Water St. Phone Greenwood 4-2727. Pine-land Broadcasting Co. (original owner). (See Stone-Couture Stations in "Group Ownership.")

Rep McGavren; Devney-O'Connell; Wheeler.
Melvin Stone, pres; Jean S. and Patrick W. Larkin, co-mgrs.

As Baltimore grows
so grows WCBM



30 story
BLAUSTEIN BUILDING
now under construction

WCBM

ADULT RADIO

reaches the
ever-expanding
audience of
DECISION
MAKERS

Everywhere you go in Baltimore and its vast suburban area you see growth . . . BIG GROWTH . . . more homes, more stores, more shopping centers, more construction of all types including the \$100,000,000.00 Charles Center in downtown Baltimore. BIG GROWTH means BIG SALES for all products and services! Keep pace with this amazing growth through WCBM.



A CBS RADIO AFFILIATE
10,000 Watts on 68 KC & 106.5 FM
Baltimore 13, Maryland



Radio Stations CONTINUED

MAINE CONTINUED

SOUTH PARIS, Oxford County

WKTQ (Oct. 28, 1955): 1450 kc; 250 w. Alpine St. Phone Pilgrim 3-2311. Oxford Broadcasting Corp. (original owner).

Rep Kettell-Carter.

Gerald T. Higgins, pres & gen mgr; Robert Moorehead, coml mgr; R. Deane Sequin, news dir, prom mgr, chief engr & prog dir.

WATERVILLE, Kennebec County

WTVL (June 19, 1946): 1490 kc; 1 kw-D, 250 w-N. 36 Silver St. Phone Trinity 3-3311. Kennebec Broadcasting Co. (original owner).

Network ABC. Rep Hollingbery; Kettell-Carter. Specialty programs: French, 1½ hrs. wkly.

Carleton D. Brown, pres & gen mgr; Harold L. Vigue, coml mgr; George Redpath, prog dir; Donald S. Sutherland, chief engr.

WESTBROOK, Cumberland County

WJAB (Nov. 8, 1959): 1440 kc; 5 kw-D. 841 Main St. Westbrook Broadcasting Co. (original owner).

Rep Everett McKinney.

Raymond B. Durgin, gen & coml mgr; Frank Fixaris, prog dir; Jared Stout, news dir; Peter Baglidarian, chief engr.

MARYLAND

*Non-commercial

ABERDEEN, Harford County

WAMD (May 1, 1957): 970 kc; 500 w-D, DA-D. P. O. Box 485. Phone Crestwood 2-4400. Harford County Broadcasting Co. (original owner).

John L. Allen, owner & gen mgr; Robert D. Huntley, coml mgr; Howard R. Gray Jr., prog & news dir.

RADIO'S TOP VOICE
for
HARFORD and CECIL
Counties

Serving 99,895 homes within
the .5 MV/M coverage area.

WAMD

970 KC

ABERDEEN
MARYLAND

ANNAPOLIS, Anne Arundel County

WABW (1946): 810 kc; 250 w-D. P. O. Box 1551. Phone Colonial 3-9211. ABW Broadcasters Inc. (acquired station May 12 1960). See Greenwalt-Norris-Youse Stations in "Group Ownership."

Network Keystone.

Lester Greenwalt, pres; Jacob Einstein, gen mgr; Marion Phelps, prog dir; Joseph Griscomb, chief engr.

WANN (Jan. 10, 1947): 1190 kc; 10 kw-D, DA-D. P. O. Box 631. Phone Colonial 3-2500. Annapolis Broadcasting Corp. (original owner).

Rep Pearson.

Specialty programs: Negro. 100%.

Morris H. Blum, pres & gen mgr; Merrill W. Pittman, chief engr.

WXTC (FM) (May 16, 1960): 107 mc; 20 kw. Same address and staff as WANN (above).

WNAV (1949): 1430 kc; 5 kw-D, 1 kw-N. DA-N. P. O. Box 829. Phone Colonial 3-2639. Capital Broadcasting Co. (acquired station July 1957). See Henry Rau Stations in "Group Ownership."

Rep Breen & Ward.

Henry Rau, pres; William Fillingham, gen mgr; Elizabeth L. Straubel, prog dir; Charles Shrout, news dir; Loyd S. Smith, engr dir.

WNAV-FM (1947): 99.1 mc; 16.6 kw. Same licensee, staff & address as WNAV (above).

BALTIMORE

WAQE (See Towson listings).

WAYE (See Dundalk listings).

WBAL (Nov. 2, 1925): 1090 kc; 50 kw, DA-N. 2610 N. Charles St., zone 18. Phone Hopkins 7-3000. TWX BA 92. WBAL Div., The Hearst Corp. (acquired station Jan. 14, 1935). See Hearst Stations in "Group Ownership" and "Newspaper Ownership."

Network NBC. Rep McGavren.

D. L. Provost, vp, chmn radio & tv, Hearst Corp.; Thomas S. Carr, vp & mgr; Alfred E. Burk, asst station mgr & sales mgr; Thomas H. O'Connor, prog dir; Charles A. LaMason, dir of adv & prom; Galen Fromme, news dir; Mollie Martin, women's dir; Conway Robinson, farm dir; Joe Croghan, sports dir; John T. Wilner, vp radio-tv engineering div.

WBAL-FM (Dec. 7, 1958): 97.9 mc; 8.7 kw. Same licensee, staff and address as WBAL (above).

WBAL-TV: Tv companion of WBAL.

*WBIC (FM) (April 6, 1951): 88.1 mc; 125 w (CP for 800 w). 2901 Liberty Heights Ave., zone 15. Phone Hopkins 7-4000. Dept. of Education (original owner).

Clarence T. DeHaven, gen mgr; Paul E. Nolder, prog dir; Charles Blair, chief engr.

WBMD (Dec. 7, 1947): 750 kc; 1 kw-D. 879 Park Ave., zone 1. Phone Mulberry 5-7095. Key Broadcasting Corp. (original owner).

Rep Weed.

Specialty programs: German, 1 hr; Italian, 1½ hrs.; Polish, 1 hr.; Greek, 1½ hrs.; Jewish, 1 hr.; all wkly.

Carl G. Brenner, gen mgr & coml mgr.

WCAO (1922): 600 kc; 5 kw, DA-1. 1102 North Charles St., zone 1. Phone Mulberry 5-0600. TWX BA-287. Plough Broadcasting Co. (acquired station May 19, 1956). (See Plough Inc. Stations in "Group Ownership").

Rep Radio-TV Representatives.

Harold R. Krelstein, pres; Byron I. Millenson, vp & gen mgr; C. Carroll Larkin, sales mgr; Vance Randolph, prog dir; Charles W. Purcell, prom & news dir; Charles Selbold, chief engr; Ray Moffett, farm dir; Dorothy Smyth, women's dir.

WCAO-FM (Dec. 15, 1947). 102.7 mc; 20 kw. Same address, licensee and staff as WCAO (above).

WCBM (1924): 680 kc; 10 kw-D, 5-KW-N, DA-2. WCBM Community House, zone 13. Phone Belmont 5-8400. TWX BA 492. Baltimore Broadcasting Corp. (original owner).

Network CBS. Rep Peters, Griffin, Woodward. John Elmer, pres; George H. Roeder, exec vp; John K. Healy, vp for sales; Charles A. Roeder, vp operations & public affairs; Diana Wescott, prom mgr; Robert H. Gneiser, news dir; G. Porter Houston, chief engr.

WCBM-FM (June 6, 1960); 106.5 mc; 20 kw. Duplicates WCBM (Above).

MAKE YOUR KURUS COUNT! A cache of Kurus would be a Turkish delight to any Ottoman. The coin-with-the-hole is currency from Istanbul to Azerbaijan, and Turks today count on Kurus to buy everything from new scimitars to compact cars. In Baltimore, an advertising Turk could work wonders with a conservative collection of Kurus because there isn't any mystery or mysticism about the sales promotion power of WBAL-Radio. Maryland's only 50,000 watt station dominates the entire metropolitan area plus 37 surrounding counties in a radius that reaches four adjacent states. WBAL-Radio produces results in this rich region by providing more unduplicated coverage than any other native station. WBAL-Radio sells by sustaining listener interest with a consistent format of full range programming and music for mature minds. Turk or Tycoon, you don't need multiple schedules to cover the Maryland market . . . just depend on WBAL-Radio—the basic buy in Baltimore, the medium that makes every Kuru count.

WBAL-RADIO BALTIMORE ^{NB} Maryland's only 50,000 watt station
Associated with WBAL FM & TV / Nationally represented by  Daren F. McGavren Co., Inc.



BROADCASTING

with 100%
Quality Negro
Programming!

MOTIVATING

a prestige-
conscious
audience
TO BUY!

MERCHANT-ISING

to "bridge
the gap"
between
advertiser
and retailer!



**5,000 WATTS
BALTIMORE**

Samuel E. Feldman
Exec. Vice-President & Gen. Mgr.

Represented by

BERNARD HOWARD & CO., INC.
20 E. 46th St., N.Y.C. OXford 7-3750

Radio Stations CONTINUED

MARYLAND CONTINUED

WEBB (April 5, 1955): 1360 kc; 5 kw-D, DA-D. 3113 W. North Ave., zone 16. Phone Wilkens 7-1245. 1360 Broadcasting Co. (original owner).

Rep Howard.

Specialty programs: Negro, 100%.

Leon B. Back, pres; Samuel E. Feldman, gen mgr; Wiley E. Daniels Jr., prog dir; Edmund S. Dorsey, news dir; Clifford Inman, chief engr.

WFBR (1922): 1300 kc; 5 kw, DA-1. 13 E. 20th St., zone 18. Phone Mulberry 5-1300. Baltimore Radio Show Inc. (acquired station 1927).

Rep Blair.

Robert S. Maslin Jr., pres; Robert B. Jones Jr., vp & gen mgr; Dudley Tichenor, coml mgr; Ralph E. Phillips Jr., prog dir; Mrs. Cleo Wright, prom mgr; Louis E. Corbin, news dir; William R. Hoos, chief engr.

WFMM-FM (Feb. 4, 1960): 93.1 mc; 19.5 kw. 44 W. Biddle St., zone 1. Phone Vernon 7-2227. Commercial Radio Institute Inc. (original owner).

Rep Walker-Rawalt.

Julian Sinclair Smith, pres & gen mgr; Frederick M. Hines Jr., vp, sec-treas; Bert Hanauer, prog consultant; Eric W. Kirkham, engineering consultant; Carroll Warrington music consultant; Edwin M. Kabernagel Jr., sales mgr.

WITH (March 1, 1941): 1230 kc; 250 w (CP for 1 kw-D, 250 w-N). 7 E. Lexington, zone 3. Phone Lexington 9-7808. Maryland Broadcasting Co. (original owner). See Thomas G. Tinsley Stations in "Group Ownership."

Network MBS. Rep Select (New York); Young (Middle West & Far West); Ayers.

Specialty programs: Negro, 37 hrs. wkly.

Thomas G. Tinsley Jr., pres; R. C. Embry, gen mgr; Bob Adams, prog dir; Marvin Mirvis, gen sales mgr; Jack Parks, national sales mgr; Jim West, news dir; Ed Hawkins, chief engr.

WITH-FM (June 1947): 104.3 mc; 10.9 kw. Same address & licensee as WITH (above). Sam Kravetz, WITH-FM mgr.

WRBS (FM) (June 30, 1960): 95.1 mc; 20 kw. 1130 E. Cold Spring Lane, zone 12. Phone Idelwild 3-6800. John B. Reynolds (original owner).

Rep Fine Music Hi-Fi Broadcasters.

John B. Reynolds, mgr & coml mgr; John B. Reynolds Jr., station mgr; William Maun, prog dir; Burgess Macneal, chief engr.

WSID (Nov. 25, 1947): 1010 kc; 1 kw-D. 910 N. Charles St., zone 1. Phone Saratoga 7-8250. United Broadcasting Co. of Eastern Maryland (acquired station June 16, 1949). (See United Broadcasting Co. stations in "Group Ownership").

Rep UBC Sales (New York); Dora-Clayton (Georgia); Bob Dore (West).

Specialty programs: Negro, 100%.

Richard Eaton, pres & news dir; C. Carroll Larkin, gen mgr; Helen Wherley, operations mgr; Kelson Fisher, prog dir; Frank Bacon, chief engr.

WYOU (FM) (1960): 92.3 mc; 5.12 kw. Same licensee as WSID (above). Programs independently.

WWIN (1951): 1400 kc; 250 w. 1119 N. Charles St., zone 1. Phone Saratoga 7-3555. Belvedere Broadcasting Corp. (original owner). Network ABC.

Thomas F. McNulty, pres; H. Shelton Earp, gen mgr; Ken Quartin, prog dir; Leo Karns, chief engr.

BETHESDA, Montgomery County

WGMS (Washington, D. C.) (1946): 570 kc; 5 kw-D, 1 kw-N, DA-2. Harrington Hotel, Wash-

YOUR KEY



TO THE
NEGRO MARKET

WSID

BALTIMORE, MD.

Highest rated station devoting 100% programming to the Baltimore Negro Market. Hooper Survey April-May, May-June, June-July '61.

1000 Watt clear channel station in the heart of an expanding Negro Market. (34.3% increase . . . 1950-1960)

Baltimore's pioneer Negro station . . . ever ready to aid your product sales through WSID PLUS MERCHANDISING.

WSID

ONE OH! ONE ON EVERYONE'S RADIO

ington 4, D. C. Phone Executive 3-8676. RKO General Inc. (acquired station Jan. 2, 1958). See RKO General Stations in "Group Ownership."

Rep RKO General.

Thomas F. O'Neil, pres; Perry S. Ury, sales mgr; Charles O. Wood, prog dir; Beth Parrish, dir of p.r.; Allen D. Doerr, dir of music.

WGMS (FM) (See Washington, D. C. listing).

WHFS (FM) (Washington, D. C.) (Target date; Sept. 15, 1961): 102.3 mc; 1 kw. 8218 Wisconsin Ave., zone 14. Phone Oliver 6-4211. High Fidelity Broadcasters Inc. (original owner).

William A. Tynan, pres & station mgr; Robert J. Carpenter, sec-treas & tech dir; Marlin R. Taylor, prog dir.

WUST (Washington, D. C.) (1947): 1120 kc; 250 w-D. 815 V St., N.W., Washington 1, D. C. Phone Hobart 2-0011. WUST Inc. (acquired station 1958).

Rep Bernard Howard.

Specialty programs: Negro, 100%.

Milton Diener, pres; Daniel Diener, gen mgr; Perry Walders, coml mgr; Ben Gordon, prog dir; Norman Woods, chief engr.

WJMD (FM) (1949): 94.7 mc; 20 kw. Same ownership as WUST (above). Programs independently.

**HAMILTON-LANDIS
& ASSOCIATES, Inc.**

NATIONWIDE MEDIA BROKERS
WASHINGTON, D. C., CHICAGO, DALLAS,
SAN FRANCISCO

SELL **MORE**

RADIO & TELEVISION STATIONS
IN THE EAST—NEAREST OFFICE IS—
1737 DeSALES ST., N.W., WASHINGTON
EXECUTIVE 3-3456

BRADDOCK HEIGHTS, Frederick County

WMHI (1961): 1370 kc; 500 w-D. Musical Heights Inc.

CAMBRIDGE, Dorchester County

WCEM (1947): 1240 kc; 250 w. The Pines. Phone Academy 8-4800. Shore Broadcasting Co. (acquired station Nov. 8, 1943).

G. P. Richards, pres; Samuel M. Cannon Jr., gen mgr & coml mgr; Bette B. Robbins, prog dir; Glenn E. Leonard, news dir; Richard D. Groff, chief engr.

CUMBERLAND, Allegany County

WCUM (1948): 1230 kc; 250 w (CP for 1 kw-D, 250 w-N). P. O. Box 360. Phone Parkview 4-5400. Allegany County Broadcasting Corp. (acquired station February 1960).

Network CBS. Rep Venard, Rintoul & McConnell.

Wallace L. Hankin, pres & gen mgr; Edward Enderle, asst mgr & prog dir; Robert Martin, news dir; Lou Baker, sports dir; Martin Croft, chief engr.

WCUM-FM (1948): 102.9 mc; 1.25 kw. Duplicates WCUM (above).

WTBO (Dec. 13, 1928): 1450 kc; 250 w (CP for 1 kw-D, 250 w-N). P. O. Box 510. Phone 722-6666. Cumberland Valley Broadcasting Corp. (acquired station September 1954).

Network NBC. Rep Burn-Smith.
Arthur W. German, pres & gen mgr; Sam Cozad, vp, regional-national sales; Roy H. Knotts, vp, local sales; Leslie Ford prog dir; James W. Webster Jr., prom mgr; Keith Stevens, news dir; Ralph Wirgman, chief engr.

WTBO-FM (target date; Oct. 15, 1961): 106.1 mc; 7.8 kw. Same licensee as WTBO (above).

DUNDALK, Baltimore County

WAYE (July 27, 1955): 860 kc; 500 w-D, DA-D. 1901 St. Paul St., Baltimore 18. Phone Chesapeake 3-3886. Erway Broadcasting Corp. (original owner).

Rep Broadcast Time Sales.
Guy S. Erway, pres; R. J. Bennett, gen mgr; Bob Hilber, prog dir; Guy Travers, news dir; Duane Cornett chief engr.

EASTON, Talbot County

WEMD (Sept. 29, 1960): 1460 kc; 500 w-D, DA. 3855 30th St., North, Arlington 7, Va. Phone Jackson 5-7566. Easton Broadcasting Co. (original owner).

Network Keystone. Rep Clark.
Richard S. & Mary Cobb, owners; Al Drew, gen mgr.

FREDERICK, Frederick County

WFMD (January 1936): 930 kc; 1 kw, DA-N (CP for 5 kw-D, 1 kw-N, DA-2). 1 W. 7th. Phone Monument 3-4181. Monocacy Broadcasting Co. (original owner).

Network CBS.
Laurence Leonard, pres & treas; Morton M. Siegel, gen mgr & prog mgr; C. Merritt Trott, gen sales mgr; Mildred L. Siegel, prom mgr; John Katz, news dir; Russell Bassett, chief engr.

WFMD-FM (Feb. 19, 1961): 99.9 mc; 9 kw. Same licensee as WFMD (above).

FROSTBURG, Allegany County

WFRB (Dec. 20, 1958): 740 kc; 250 w-D. P. O. Box 74. Phone Overbrook 9-8871. Western Maryland Broadcasting Co. (original owner).

D. C. Loughry, owner, gen mgr & chief engr; Dean Hillegas, coml mgr; Robert Kerr, prog dir.

GAITHERSBURG, Montgomery County

WHMC (not on air; target date unknown): 1150 kc; 1 kw-D 500 w-N. Nick J. Chaconas (original owner).

GLEN BURNIE, Anne Arundel County

NEW (not on air; target date unknown): 1590 kc; 500 w, DA-2. Southfield Broadcasting Co. (original owner).

HAGERSTOWN, Washington County

WARK (July 20, 1947): 1490 kc; 1 kw-D, 250 w-N. 128 S. Prospect St. Phone Regent 3-4500. WARK Inc (acquired station Dec. 5, 1960). See Henry Rau Stations in "Group Ownership."

Network CBS. Rep Robert Wittig.
Henry Rau, pres; Allen Hedgecock, gen mgr; Dick Collyer, prog dir; Ed Wolfkill, news dir; Lloyd Smith, chief engr.

WARK-FM (March 1957): 106.9 mc; 2.2 kw. Duplicates WARK (above).

WJEJ (1932): 1240 kc; 250 w (CP for 1 kw-D, 250 w-N). P. O. Box 399. Phone Regent 9-2323. Hagerstown Broadcasting Co. (original owner).

Network ABC, MBS. Rep Burns-Smith.
Grover C. Crilley, pres & gen mgr; Lou Garris, station mgr & coml mgr; Robert Leshner, prog dir; Betty Andrews, prom mgr; D. Glen Thomas, news dir; Geo. McIntire, chief engr.

WJEJ-FM (1946): 104.7 mc; 9.4 kw. Duplicates WJEJ (above).

HAYVE DE GRACE, Harford County

WASA (May 15, 1948): 1330 kc; 1 kw-D. P. O. Box 97. Phone 939-0800. Chesapeake Broadcasting Corp. (original owner).

Mrs. Jason T. Pate, pres & gen mgr; Charles W. Irwin, coml mgr; Jack Little, station mgr, prog dir & news dir; Don F. Whan, chief engr.

WASA-FM (June 19, 1960): 103.7 mc; 3 kw. Duplicates WASA (above) in daylight hours. Programs independently after am signoff.

LEONARDTOWN, St. Mary's County

WKIK (January 1953): 1370 kc; 1 kw-D. P. O. Box 346. Phone Greenwood 5-2211. Southern Maryland Broadcasters Inc. (original owner).
James L. Bittner, owner & chief engr.

LEXINGTON PARK, St. Mary's County

WPTX (1953): 920 kc; 500 w-D. Coral Drive. Phone Volunteer 2-1031. Key Broadcasting Corp. (acquired station Dec. 1, 1960).

Specialty programs: Negro, 1 hr. wkly.
Carl Brenner, gen mgr; Thom House, coml mgr; Roz Ford, prog dir; Paula Kitchen, prom mgr; Ken Scott, news dir; John Kershaw, chief engr.

MORNINGSIDE, Prince Georges County

WPGC (Washington, D. C.) (October 1954): 1580 kc; 10 kw-D, DA-D. 4421 Southern Ave., S.E., Washington 19, D. C. Phone Jordan 8-6677. WPGC Inc. (original owner). See Maxwell E. Richmond Stations in "Group Ownership."

Rep Bob Dore.
Maxwell E. Richmond pres; Robert Howard, gen & coml mgr; Dean Griffith, prog dir; Pat McCoy, prom dir; Jerry Ghan, prod mgr; John Carlton, news dir; George R. Sanner, chief engr.

WPGC-FM (February 1959): 95.5 mc; 15.7 kw. Duplicates WPGC (above).

OCEAN CITY, Worcester County

WETT (July 31, 1960): 1590 kc; 1 kw-D, 500 w-N, DA-2. P. O. Box 61. Phone Atlantic 9-7201. The WETT Corp. (original owner).

Harrison J. Langeler, pres; J. L. O'Conner Jr., gen mgr; Irwin J. Meyer, coml mgr; John J. Quinn, prog dir; David W. Beck, prom mgr; Bruce Helland, news dir; Jack Grazier, chief engr.

POCOMOKE CITY, Worcester County

WDMV (Aug. 1, 1955): 540 kc; 500 w-D. P. O. Box 210. Phone Pocomoke 540. Ernest Tannen (acquired station Dec. 1, 1959).

Rep Hal Walton Assoc.
Curt White, gen mgr; Catherine S. Sparrow, prom mgr; Paul Llewellyn, chief engr.

ROCKVILLE, Montgomery County
WINX (1951): 1600 kc; 1 kw-D, 500 w-N, DA-N. 8 Baltimore Rd. Phone Poplar 2-4357. Montgomery County Broadcasting Co. (See United Broadcasting Co. Stations in "Group ownership").

Rep UBC Sales (New York).
Richard Eaton, pres; Pierre D. Eaton, gen mgr; E. Carlton Myers, coml mgr; Richard Denham, prog dir; Sam Sacco, prom mgr; Ron Schwartz, news dir; William Vickers, chief engr.

SALISBURY, Wicomico County

WBOC (Sept. 13, 1940): 960 kc; 5 kw-D, 1 kw-N, DA-2. Radio-TV Park. Phone Pioneer 6-6131. TWX ZM06. Peninsula Broadcasting Co. (original owner). See Baltimore Sunpapers Stations in "Group Ownership" and "Newspaper Ownership."

Network MBS. Rep Burn-Smith.
John W. Downing, pres; Charles J. Truitt, vp & gen mgr; John Downing Jr., prog dir; Chuck Truitt, news dir; Jack W. Ward, chief engr.

WBOC-TV: Tv companion of WBOC.
WICO (September 1957): 1320 kc; 1 kw-D. 127 E. Carroll St. Phone Pioneer 2-3212. Delmarva Broadcasting Corp. (acquired station Sept. 19, 1959).

Network ABC, Keystone. Rep Forjoe.
Robert C. Doyle, pres; Clint Morse, gen mgr.

WJDY (March 1958): 1470 kc; 5 kw-D, DA-D. P. O. Box 2. Phone Pioneer 2-5191. Salisbury Broadcasting Co. (original owner).
Rep United Broadcasting (New York); Devney-O'Connell (Chicago, California).

Norman Glenn, pres & gen mgr; Dick Ireland, music dir; Bob Rogers, news dir; William H. Kline, chief engr.

SILVER SPRING, Montgomery County
WQMR (Washington, D. C.) (Dec. 7, 1946): 1050 kc; 1 kw-D. 4000 Alberman St., N. W.,

MORE OF EVERYTHING!

*More Coverage
More Listeners
Longer Service
Larger Operation
Program Appeal
Larger Staff
More Advertisers*

Than any other radio station in the area.



**Radio-TV Park
SALISBURY, MD.**

WBET-FM (November 1946): 97.7 mc; 800 w. Duplicates WBET (above).

WOKW (July 17, 1961): 1410 kc; 1 kw-D, DA. 288 Linwood St. Phone Juniper 7-1410. WOKW Inc. (original owner).

Reps Hollingbery; Kettell-Carter.
Guy B. Farnsworth, gen mgr; Curtis Hahn, prog dir; Jack Gibson, news editor.

BROOKLINE, Norfolk County

WBOS (1947): 1600 kc; 5 kw, DA-1. 790 Commonwealth Ave., Boston, zone 15. Phone Beacon 2-5650. Champion Broadcasting System (acquired station August 1955).

Rep Weed.
Herbert S. Hoffman, pres & treas; Ralph Weinman, vp & gen mgr; Harry Goodman, coml mgr.

WBOS-FM (April 1, 1960): 92.9 mc; 15 kw. Duplicates WBOS (above).

CAMBRIDGE, Middlesex County

WHRB-FM (May 1957): 95.3 mc; 800 w. 16 Dunster St., Cambridge, zone 38. Phone University 4-9550. Harvard Radio Broadcasting Co. (original owner).

Network Ivy.
Kenneth R. Dana, pres; Robert Channon, station & business mgr; David E. Levy, prog dir; Edward N. Chase & Michael Rice, news dirs; Matthew Rubin, chief engr.

WTAO (April 1948): 740 kc; 250 w-D. 439 Concord Ave., Boston, zone 38. Phone Eliot 4-0500. Middlesex Broadcasting Div. of Harvey Radio Laboratories Inc. (original owner).

Network ABC. Rep Donald Cooke.
Frank Lyman Jr., pres; William A. Queen, gen mgr; Paul Kelley Jr, sls mgr; Billy Dale, prom mgr; Pat Romano, news dir; Louis Jordan, chief engr.

Affiliate of WXHR (FM) Boston.
WTAO-TV: Tv companion of WTAO, WXHR (FM).

***WTBS (FM)** (April 10, 1961): 88.1 mc; 10 w. P. O. Box 565, zone 39. Phone Kirkland 7-7862. WTBS Foundation Inc. (original owner).

Lewis M. Norton, station mgr; Keith M. Ferguson, asst station mgr; Michael A. Kornitzky, prog mgr; Charles A. Martin, tech mgr; Stephen N. Zilles, business mgr.

CHICOPEE, Hampden County

WACE (Springfield) (Dec. 1, 1946): 730 kc; 1 kw-D. P. O. Box 2007, Springfield, Mass. Phone Lyceum 4-6654. Commonwealth Broadcasting Co. (acquired station Jan. 1, 1961). See Communications Industries Stations in "Group Ownership."

Rep Spot Time Sales.
Specialty programs: French, 6 hrs.; Polish, 6 hrs.; both wkly.
Lazar Emanuel, pres; Charles LeMieux, vp & dir of sales; Sy Levy, station mgr, prog dir & prom mgr; William Gallagher, gen sales mgr; Larry Smith, news dir; Ralph J. Robinson, dir of engineering; Richard McGinnis, chief engr.

EAST LONGMEADOW, Hampden County

WTYM (1947): 1600 kc; 5 kw-D. P. O. Box 857. Phone Republic 7-4707. Executive Broadcasting Corp. (acquired station August 1960).

Network MBS. Reps Masla; Nona Kirby.
Specialty programs: Italian, 1 hr.; Polish, 2 hrs.; Spanish, ½ hr.; Greek, 2 hrs.; Portuguese, ½ hr.; all wkly.

Phil Feld, pres; Allen Embury, vp, gen mgr & coml mgr; Dick Mansfield, prog dir; Al Johnston, prom mgr; Don Rollins, news dir; Earl Hewinson, chief engr.

FALL RIVER, Bristol County

WALE (May 6, 1948): 1400 kc; 250 w (CP for 500 w-D, 250 w-N). 18 N. Main St. Phone Osborne 4-3535. Narragansett Broadcasting Co. (original owner).

Network MBS; Yankee. Reps Bolles; Eckels.
Specialty programs: French, 1 hr; Polish, 1½ hrs.; Portuguese, 2½ hrs.; all wkly.

George I. Sisson Jr., pres, treas, mgr & chief owner; Markey Gosciminski, sales mgr; Chris Barnes, news dir; George Costa, chief engr.

WSAR (1921): 1480 kc; 5 kw, DA-2. P. O. Box 927. Phone Osborne 7-9477. K & M Pub. Co. (acquired station Nov. 11, 1944). See "Newspaper Ownership."

Rep Headley-Reed; Kettell-Carter (regional).
Specialty programs: French, 1 hr.; Polish, 1 hr.; Portuguese, 3 hrs.; all wkly.

Lincoln W. N. Pratt, vp & gen mgr; Norman Raposa, prog dir; Joseph Welch, news dir; Arnold Molley, chief engr.

FITCHBURG, Worcester County

WEIM (October 1941): 1280 kc; 5 kw-D, 1 kw-N, DA-2. 717 Main St. Phone Diamond 3-3767. Radio Fitchburg Inc. (acquired station June 1959). See Knight Quality Stations in "Group Ownership."

Network Yankee. Rep Gill-Perna.
Norman Knight, pres; Harold H. Segal, mng dir; James E. Fitzgerald Jr., station mgr; Ed Horgan, news dir; Ted Kalin, chief engr.

WFGM (February 1950): 960 kc; 1 kw, DA-2. 170 Prichard St. Phone Diamond 3-4897. Wachusetts Broadcasting Corp. (original owner).

Reps Walker-Rawalt; Foster & Creed (regional).
David M. Myers, pres; James Chalmers, gen mgr; Dick Ziegler, prog dir; Frank Boyle, prom mgr; Tom Conry, news dir; Donald L. Coleman Jr., chief engr.

WFGM-FM (August 1960): 104.7 mc; 20 kw. Same licensee, address & staff as WFGM (above).

FRAMINGHAM, Middlesex County

WKOX (April 1947): 1190 kc; 1 kw-D. 100 Mt. Wayte Ave. Phone Trinity 3-7409. WKOX Inc. (original owner).

Rep Kettell-Carter (Boston); Webb (New York).
Specialty programs: Italian, 1 hr.; Lithuanian, 1 hr., both wkly.

Richard E. Adams, gen mgr; Albert A. Anderson, coml mgr; Carl B. Duncan, prog dir; Bob Douglas, news dir; Francis W. Bartol, chief engr.

WKOX-FM (Feb. 10, 1960): 105.7 mc; 15.5 kw. Duplicates WKOX (above) in daytime, programs separately at night.

GARDNER, Worcester County

WGAW (1946): 1340 kc; 1 kw-D, 250 w-N. Phone 632-1340. Gardner Broadcasting Co. (acquired station November 1959).

Network MBS. Rep Breen & Ward.
Specialty programs: French, 1¼ hrs. wkly.
C. Edward Rowe, pres; Theodore G. Converse, gen mgr; Richard Mahon, station mgr & prog dir; Ernest H. Bishop, sales mgr; Robert E. Johnson, news dir; Gordon Wiley, chief engr.

GLOUCESTER, Essex County

WVCA-FM (Not on air; target date unknown): 93.5 mc; 200 w. Simon Geller.

GREAT BARRINGTON, Berkshire County

WSBS (Dec. 24, 1957): 860 kc; 250 w-D. Stockbridge Road, Route 7. Phone 1567. The Berkshires Inc. (acquired station May 1, 1960).

Network MBS. Rep Webb.
J. Leo Dowd, pres, gen mgr & coml mgr; Alan D. Vaber, prog dir & prom mgr; Robert L. Clark, news dir; J. A. Seeley, chief engr.

GREENFIELD, Franklin County

WHAI (May 15, 1938): 1240 kc; 250 w. 468 Main St. Phone Prescott 4-4301. Haigis Broadcasting Corp. (original owner).

Network Yankee. Rep Walker-Rawalt.
Specialty programs: Polish, 1 hr. wkly.
John W. Haigis Jr., pres & gen mgr; Norman L. Cloutier, station mgr; William E. Randall, sales mgr; Graydon Spragg, news dir; Delwin D. Shattuck, chief engr.

WHAI-FM (May 15, 1948): 98.3 mc; 1 kw. Duplicates WHAI (above).

HAYERHILL, Essex County

WHAV: 1490 kc; 250 w. 30 How St. Phone Drake 4-4733. WHAV Broadcasting Co. (acquired station 1954).

Rep Kettell-Carter.
Edward I. Cetlin, chief owner & gen mgr; Alan Noyes, coml mgr; Robert Douglas, prog dir; Aldo Carter, prom mgr; Edwin Johnson, news dir; H. Bryce White, chief engr.

WHAV-FM (June 1959): 92.5 mc; 20 kw. Same licensee, address & staff as WHAV (above).

HOLYOKE, Hampden County

WREB (1950): 930 kc; 500 w-D. 225 High St. Phone Jefferson 2-3296. Donald T. Hancock (acquired station March 17, 1961).

Reps Breen & Ward; Weed.
Donald T. Hancock, pres & gen mgr; Burt Wanetik, coml mgr; Paul Luther, prog dir; Nicholas Bell, prom mgr; Richard Lavigne, news dir; Richard Townes, chief engr.

LAWRENCE, Essex County

WCCM (August 1947): 800 kc; 1 kw-D. 9 Valley St. Phone Murdock 3-7171. Lawrence Broadcasting Co. (original owner).

Network MBS. Reps Dore; Foster & Creed.
Mrs. George H. Jaspert, pres; John Canty, gen mgr & coml mgr; Bruce Arnold, prog dir & prom mgr; Bill Borrelli, News dir; Norman Round, chief engr.

WGHJ (FM) (April 1960): 93.7 mc; 1.35 kw. Duplicates WCCM (above).

WLLH (1937): 1400 kc; 250 w (CP for 500 w-D, 250 w-N). Synchronized with WLLH Lowell, Mass. Duplicates programming.

LOWELL, Middlesex County

WGAP (June 10, 1951): 980 kc; 1 kw-D. 243 Central St. Phone Glenview 4-0404. Northeast Radio Inc. (original owner).

Rep Everett-McKinney; Kettell-Carter (Boston).
Israel Cohen, pres & gen mgr; Maurice Cohen, sales mgr; Dan Gillette, prog dir; Jack Flannery, news dir; Ted Cohen, chief engr.

WLLH (1934): 1400 kc; 250 w (CP for 500 w-D, 250 w-N). 39 Kearney Square (Lowell); 46 Amesbury St. (Lawrence). Phone Glenview 8-8715 (Lowell); Murdock 2-2148 (Lawrence). Merrimac Broadcasting Co. (original owner).

Network Yankee. Rep Bolling.
Gerald Harrison, pres; Albert N. Armstrong Jr., gen & coml mgr; Thomas Clayton, prog dir; Nate Custer, news dir; Christopher Parker, chief engr.

WLLH-FM (1947): 99.5 mc; 12.2 kw. Duplicates WLLH (above).

LYNN, Essex County

WLYN (December 1947): 1360 kc; 1 kw-D. 156 Broad St. Phone Lynn 5-6200. Puritan Broadcast Service Inc. See Theodore Feinstein Stations in "Group Ownership."

Reps Walker-Rawalt; Kettell-Carter (New England).
Theodore Feinstein, owner; Harry Goodwin, gen mgr; Steve Smith, prog dir; Edw. Glowik, news dir; Dick Ward, chief engr.

WUPY (FM) (Aug. 1, 1961): 105.3 mc; 1.4 kw. 23 Central Ave. Phone Ly 9-2211. Harvey Sheldon (original owner).

Harvey Sheldon, pres & gen mgr; Al Nevins, coml mgr; Pat Matthews, prog dir; Don Kelson, prom mgr; Si Cassel, news dir; Steve Frohock, chief engr.

MARLBORO, Middlesex County

WSRO (Jan. 3, 1959): 1470 kc; 1 kw-D, DA-D. Curtis Ave. Phone Huntley 5-1470. County Broadcasting Corp. (acquired station July 1958).

Lewis F. Sargent, pres & gen mgr; Ralph Bowker, coml mgr; Daniel Griffin, prog dir; William Galvin, news dir; Ken Rockwell and Warren Harding, chief engr.

Radio Stations CONTINUED

MASSACHUSETTS CONTINUED

MEDFORD, Middlesex County

WHIL (Jan. 20, 1952): 1430 kc; 5 kw-D. 99 Revere Beach Parkway, Medford, zone 55. Phone Export 6-1430. Conant Broadcasting Co. (original owner). See Tarlow Assoc. Stations in "Group Ownership."

Rep Forjoe.

Specialty programs: Polish, 1 hr.; Lithuanian, 1 hr.; Portuguese, 1 hr.; Jewish, 1 hr.; Arabic, ½ hr.; Spanish, ½ hr.; all wkly.

Sherwood J. Tarlow, pres; Joseph Kruger, gen mgr; Milton Savitt, coml mgr; Robert Walsh, prog dir; Alfred Fulchino, chief engr.

WHIL-FM (Sept. 1, 1960): 107.9 mc; 20 kw. Duplicates WHIL (above).

MILFORD, Worcester County

WMRC (October 1956): 1490 kc; 250 w. Opera House Bldg. Phone 1490. Milford Broadcasting Co.

Rep Webb.

Ted B. Sawyer, gen mgr.

NEW BEDFORD, Bristol County

WBSM (July 17, 1949): 1420 kc; 5 kw-D, 1 kw-N, DA-2. Pope's Island. Phone Wyman 3-1767. Bay State Broadcasting Co. (original owner).

Rep Devney-O'Connell; Foster & Creed.

Specialty programs: Polish, 1 hr.; Portuguese, 2 hrs., both wkly.

Otto F. A. Arnold, pres & gen mgr; Richard Evans, coml mgr; Hal Peterson, program dir; James Wooler, chief engr; John Walkinshaw, news dir.

WBSM-FM (Feb. 22, 1949): 97.3 mc; 2.5 kw. Duplicates WBSM (above).

WNBH (May 21, 1921): 1340 kc; 1 kw-D, 250 w-N. 432 County St. Phone Wyman 8-5228. E. Anthony & Sons (acquired station 1934). See "Newspaper Ownership."

Rep Walker-Rawalt.

Specialty programs: French, ½ hr.; Portuguese, 2½ hrs.; both wkly.

Basil Brewer, pres; David H. Meltzer, gen mgr & coml mgr; Stan Lipp, prog dir; Sumner Towne, prom mgr; John P. Delaney, news dir; Herve Leduc, chief engr.

WNBH-FM (Dec. 9, 1946): 98.1 mc; 20 kw. Duplicates WNBH (above).

WTEV (TV): Tv companion of WNBH-AM-FM.

NEWBURYPORT, Essex County

WBNP (March 10, 1958): 1470 kc; 500 w-D. Traffic Circle. Phone Homestead 2-6654. Tri-City Broadcasting Corp. (original owner). See Theodore Feinstein Stations in "Group Ownership."

Network Puritan.

Theodore Feinstein, pres; J. Thomas Mathers, gen mgr & coml mgr; Mary Mackensie, asst mgr; Ed Steward, prog mgr.

NORTH ADAMS, Berkshire County

WMNB (Nov. 23, 1947): 1230 kc; 250 w. 466 Curran Highway. Phone Mohawk 3-6567. Northern Berkshire Broadcasting Co. (original owner). Rep Nona Kirby (Boston).

Specialty programs: Italian, 1 hr.; Polish, 1 hr. wkly.

Donald A. Thurston, gen mgr & treas; Robert A. Hardman, pres; Richard J. O'Brien, coml mgr; James F. Finnen, prog dir; A. Paul Willey, chief engr.

NORTHAMPTON, Hampshire County

WHMP (December 1950): 1400 kc; 250 w (CP for 1 kw-D, 250 w-N). 78 Main St. Phone Justice 4-4275 Pioneer Valley Broadcasting Co. (original owner).

Network Yankee. Rep Webb (New York); Nona Kirby (Boston).

Specialty programs: Polish.

John H. Williams, pres; Alexander W. Milne, gen mgr & coml mgr; Joseph T. Fennessey, prog dir; Joseph Finnell, chief engr.

ORANGE, Franklin County

WCAT (May 13, 1956): 1390 kc; 1 kw-D. Brookside Rd. Phone Kingsdale 4-2825. Tri-State Radio Inc. (acquired station March 4, 1960).

Rep Walker-Rawalt.

Ralph Mellon, owner; Charles Lawton, prog dir; Walter Chenausky, chief engr.

PITTSFIELD, Berkshire County

WBEC (March 1947): 1420 kc; 1 kw, DA-2. 33 Eagle St. Phone Hillcrest 8-8292 WBEC Inc. (acquired station April 15, 1961).

Network ABC, Keystone. Rep Everett-McKinney; Kettell-Carter.

Specialty programs: Italian, 1½ hrs. wkly.

Richard S. Jackson, pres; Henry S. Hovland, gen mgr; Carl A. Strauser, coml mgr; Daniel C. Christopolis, prog dir; Burton Steere, prom mgr; C. Wesley Adams, news dir; Robert P. Johnson, chief engr.

WBRK (Feb. 20, 1938): 1340 kc; 1 kw-D, 250 w-N. 8 Bank Row. Phone Hillcrest 2-1553. Greylock Broadcasting Co. (acquired station Nov. 1, 1958). See Highland Stations in "Group Ownership."

Network CBS, Yankee. Rep Walker-Rawalt.

Specialty programs: Polish, 1½ hrs. wkly. Joseph K. Close, pres; Walter Kearsy, vp & gen mgr; Martin Schechter, coml mgr; Robert Youse, prog dir; Jack Ryan, prom mgr; David de Moulpied, news dir; George Burgoon, chief engr.

PLYMOUTH, Plymouth County

WPLM (Aug. 8, 1955): 1390 kc; 5 kw, DA-2. Route 3. Phone Pilgrim 6-1390. Plymouth Rock Broadcasting Co. (original owner).

Rep Breen-Ward; Nona Kirby (regional).

John T. Campbell, pres; Arthur E. Pratt, coml mgr; John J. Lee, gen sls mgr; John Chandler, prog dir; Fred Lang, prom mgr; Bruce Smith, news dir; Ralph T. Winquist, chief engr.

WPLM-FM (June 15, 1961): 99.1 mc; 20 kw. Duplicates WPLM (above).

QUINCY, Norfolk County

WJDA (Sept. 13, 1947): 1300 kc; 1 kw-D. P. O. Box 130. Phone Granite 9-1300. South Shore Broadcasting Co. (original owner).

James D. Asher, pres & gen mgr; Kenneth P. Fallon Jr., coml mgr; H. Winslow Bettison, prog dir; Herbert Fontaine, news dir; A. Fred Lane, chief engr.

SALEM, Essex County

WESX (1942): 1230 kc; 250 w (CP for 1 kw-D, 250 w-N). P. O. Box 710. Phone Pioneer 4-1230. North Shore Broadcasting Corp. (acquired station April 1, 1950).

Network MBS.

James D. Asher, pres & gen mgr; John Park, prog dir; Norman Durkee, asst gen mgr & chief engr.

SOUTHBRIDGE, Worcester County

WESO (March 20, 1955): 970 kc; 1 kw-D. 399 Main St. Phone 764-4381. WESO Broadcasting Corp. (acquired station Feb. 1, 1956).

HAMILTON-LANDIS & ASSOCIATES, Inc.

NATIONWIDE MEDIA BROKERS
WASHINGTON, D. C., CHICAGO, DALLAS,
SAN FRANCISCO

SELL MORE

RADIO & TELEVISION STATIONS
IN THE EAST—NEAREST OFFICE IS—
1737 DeSALES ST., N.W., WASHINGTON
EXECUTIVE 3-3456

Reps Foster & Creed (Boston); Grant Webb (New York).

Specialty programs: French, 1 hr.; Italian, 1 hr.; Polish, 3 hrs.; Greek, 1 hr.; wkly.

Peter A. Bordes, pres; John F. Mulcahy, gen mgr; William Richards, coml mgr; John F. Mulcahy, prog dir; Vincent Caplette, prom mgr; James McLean, news dir; Kenneth Duquette, chief engr.

SOUTH HADLEY, Hampshire County

*WMHC (FM) (May 14, 1957): 88.5 mc; 10 w. Mount Holyoke College. Phone Jefferson 8-8211. Mount Holyoke College (original owner).

Avery Dickinson, gen mgr; Maryellen Strassburger, prog dir; Charlotte Potter, chief engr.

SPRINGFIELD, Hampden County (See Chicopee, Holyoke)

WACE (See Chicopee, Mass. listing).

WBZA (Synchronized with WBZ Boston). (See Westinghouse Broadcasting Co. Stations in "Group Ownership.")

*WEDK (FM) (1948): 91.7 mc; 15 kw. 1300 State St. Phone Republic 7-4731. School Committee of the City of Springfield, Mass. (original owner).

Chris M. Manitsas, prog dir & chief engr.

WHYN (1941): 560 kc; 1 kw, DA-1. 1300 Liberty St. Phone Republic 4-1126. Hampden Hampshire Corp. (original owner). See "Newspaper Ownership."

Rep Branham; Foster & Creed.

Specialty programs: Polish, 1 hr.; Jewish, ½ hr. wkly.

William Dwight Sr., pres; Charles N. DeRose, gen mgr; Zack Land, coml mgr; Murray Tesser, prog dir.

WHYN-FM (1948): 93.1 mc; 3.2 kw. Duplicates WHYN (above).

WHYN-TV: Tv companion of WHYN-AM-FM.

WMAS (Sept. 1, 1932): 1450 kc; 250 w (CP for 1 kw-D, 250 w-N). 101 West St., zone 3. Phone Republic 7-1414. WMAS Inc. (original owner).

Network CBS, Yankee. Rep Bolling.

Gerald Harrison, pres; Robert Donahue, station mgr; Irwin B. Needles, coml mgr; Roland A. Dumas, prog dir; Kenneth LeMere, news dir; John Michnovetz, chief engr.

WMAS-FM (Dec. 1, 1947): 94.7 mc; 1.35 kw. Duplicates WMAS (above).

WSCB (FM) (March 1, 1958): 89.9 mc; 10 w. Box 493, Springfield College. Phone Republic 2-5121, ext. 310. President & Trustees of Springfield College (original owner).

Peter J. Burrel, gen mgr & technical advisor; Richard Kipperman, faculty advisor; Wayne Blanchard, treas; Fredrick C. Polgreen, prog dir; Dean R. Sias, prog advisor; Carl B. Smedberg, news dir; Clark Calender, chief engr.

WSPR (June 1936): 1270 kc; 5 kw-D, 1 kw-N, DA-2. 63 Chestnut St. Phone Republic 2-4182. TWX 576. WSPR Inc. (original owner).

Rep Hollingbery; Kettell-Carter (regional).

Alan C. Tindal, pres; Jack Sullivan, coml mgr; Paul Monson, program dir; Valentino M. Partyka, chief engr; Durham Caldwell, news dir.

TAUNTON, Bristol County

WPEP (Dec. 22, 1949): 1570 kc; 1 kw-D. P. O. Box 1228. Phone Vandyke 4-7528. Silver City Broadcasting Corp. (original owner).

Specialty programs: Portuguese, 1¼ hrs. wkly. J. Marshall McGregor, pres; Joseph G. Quill, gen mgr & prog dir; Henry J. Murray, coml mgr; Edward A. Litchfield, news dir; Lawrence L. Prado Jr., chief engr.

WALTHAM, Middlesex County

WCRB (Boston) (1948): 1330 kc; 5 kw, DA-2. Boston 54. Phone Copley 7-7080. Charles River Broadcasting Co. (acquired station 1948).

Network CRB. Rep Broadcast Time Sales.
Theodore Jones, pres; Richard L. Kaye, station mgr; Leonard V. Corwin, coml mgr; Robert A. Stuart-Vail, network dir; David S. MacNeill, prog & news dir; David B. Tucker, music dir; Paul Day, chief engr.

WCRB-FM (1954): 102.5 mc; 3.3 kw. Duplicates WCRB (above).

WARE, Hampshire County

WARE (1948): 1250 kc; 1 kw, DA-N. 56 Main St. Phone Woodlawn 7-6231. Central Mass. Broadcasting Corp. (acquired station Nov. 1, 1956). See Tarlow Assoc. Stations in "Group Ownership."

Network Keystone. Yankee. Rep Breen-Ward; Eckels & Co. (New England).

Sherwood J. Tarlow, pres; Richard H. Vaughan, gen mgr; Jack Reynolds, prog dir; Ralph Knudsen, chief engr.

WESTFIELD, Hampden County

WDEW (December 1957): 1570 kc; 1 kw-D. 249 Union St. Phone Logan 8-8643. Westfield Broadcasting Co. (acquired station May 1959).

Rep Breen & Ward.
Specialty programs: Italian, 1½ hrs.; Greek, 1 hr. wkly.

Harold Martin, pres; Richard M. Brescia, prog dir & prom mgr; John Mahar, coml mgr; Joseph R. Durkin, news dir; J. Lawrence Spinks, chief engr.

WEST SPRINGFIELD, Hampden County

WTLX (August 1949): 1490 kc; 1 kw-D, 250 w-N, DA-D. 34 Sylvan St. Phone Republic 9-4768. Telecolor Corp. (original owner).

Network ABC. Rep Walker-Rawalt.
Lawrence A. Reilly, pres; James L. Spates, gen mgr; Holland D. Cameron, coml mgr; Bernard Talbot, prog dir & prom mgr.

WEST YARMOUTH, Barnstable County

WOCB (1940): 1240 kc; 1 kw-D, 250 w-N. Phone Spring 5-0500. E. Anthony & Sons (acquired station 1944). See "Newspaper Ownership."

Network Yankee. Rep Walker-Rawalt.
Basil Brewer, pres; Paul Stiles, gen mgr & coml mgr; G. W. Stidstone, prog dir; Edgar Semprini, news dir; Frank L. Lynch, chief engr.

WOCB-FM (1948): 94.3 mc; 1 kw. Duplicates WOCB (above).

WILLIAMSTOWN, Berkshire County

***WCFM (FM)** (January 1957): 90.1 mc; 10 w. Baxter Hall. Phone Glenview 8-4820. President & Trustees of Williams College.

Specialty programs: French, ½ hr. wkly.
Bruce H. Axelrod, pres; John R. Connolly, sec-treas; Peter M. Coxie, prog dir; Charles Porter, exec tech dir.

WINCHESTER, Middlesex County

***WHSR-FM** (May 1, 1956): 91.9 mc; 10 w. Winchester Senior High School. Phone Parkview 9-4300. Winchester School Dept. (original owner).

Thomas A. Morse, gen mgr; Mary Lou O'Donnell, Ralph Wilhelm, prog dirs; Alice Dyson, Wendy Everett, news drs; Dean Ericson, Stephe Memishian, chief engr.

WORCESTER, Worcester County

WAAB (1931): 1440 kc; 5 kw, DA-2. 34 Mechanic St. Phone Pleasant 2-5611. Waterman Broadcasting Corp. (acquired station July 1, 1956).

Reps Masla; Kettell-Carter (Boston).
Bernard Waterman, pres & gen mgr; Chester Kaminski, coml mgr; Tom Sawyer, prom mgr & news dir; George Capalbo, chief engr.

WAAB-FM (June 15, 1961): 107.3 mc; 1.4 kw. Same licensee as WAAB (above).

WNEB (Dec. 16, 1946): 1230 kc; 1 kw-D, 250 w-N. 405 Main St., zone 8. Phone Pleasant 6-4672. WNEB Inc. (acquired station July 22, 1960).

George W. Steffy, pres; Harold D. Glidden, vp; Robert Nims, mgr & coml mgr; George Downey, prog dir; Bruce Hodgman, news dir; Bernard E. Berard, chief engr.

WORC (February 1925): 1310 kc; 5 kw-D, 1 kw-N, DA-2. 8 Portland St., zone 1. Phone Swift 9-0581. WORC Inc. (acquired station January 1955).

Rep Eastman; Eckels.
Specialty programs: French, 1 hr.; Italian, ½ hr.; Armenian, ½ hr.; Greek, ½ hr.; all wkly.
Robert F. Bryar, gen mgr & pres; Bernard Koteen, vp; A. Abbott Coblenz, station & coml mgr & treas; Richard Smith, prog dir; Alvin Saide, prom mgr; Alan Jay, news dir; Gordon L. Dyer, chief engr.

WTAG (May 1, 1924): 580 kc; 5 kw, DA-2. 20 Franklin St., zone 1. Phone Pleasant 5-4321. TWX 692. WTAG Inc. (original owner). See "Newspaper Ownership."

Rep Christal.
Robert W. Booth, pres; Herbert L. Krueger, vp & gen mgr; Richard L. Gravel, coml mgr; A. J. Brissette, prog-prom mgr; Mrs. Pierrina Rohde, prom mgr; Richard F. Wright, news dir; E. A. Browning, chief engr.

WTAG-FM (June 17, 1940): 96.1 mc; 10 kw. Same staff, address & licensee as WTAG (above).

MICHIGAN

*Non-commercial

ADRIAN, Lenawee County

WABJ (February 1946): 1490 kc; 250 w (CP for 1 kw-D, 250 w-N. 121 W. Maumee St. Phone Colfax 5-7123. TWX AD 49. Gerity Broadcasting Co. (acquired station March 1947).

Network CBS. Rep Michigan Spot Sales.
James Gerity Jr., pres; D. Scott Hager, vp & gen mgr; Winston Hoehner, prog dir; Cecelia Gauss, prom mgr; Gene Baril, news dir; Robert Bassett, chief engr.

ALBION, Calhoun County

WALM (Nov. 2, 1952): 1260 kc; 1 kw-D, 500 w-N, DA-N. Irwin Ave. Phone National 9-3945. Calhoun Broadcasting Co. (original owner). See "Newspaper Ownership."

Network Keystone.
J. C. Bedient, pres; C. Wayne Wright, gen mgr; Durwood Carn, prog dir; James Billingsley, chief engr.

ALLEGAN, Allegan County

WOWE (Dec. 16, 1958): 1580 kc; 250 w-D. 233 Hubbard St. Phone Orchard 3-4701. Allegan County Broadcasters Inc. (acquired station Oct. 17, 1960).

Network ABC.
Alger R. Workman, gen mgr, coml mgr & prog dir; Frank Imburg, news dir; John Fountain, chief engr.

ALMA, Gratiot County

WFYC (Aug. 17, 1948): 1280 kc; 1 kw-D. 5310 N. State Road. Phone Hobart 3-3176. WFYC Inc. (acquired station Aug. 14, 1957).

Rep Hollingbery (Mich & Ohio); Hopewell.
Specialty programs: Spanish, ¼ hr. wkly.
Wayne G. Harris, pres; Gilbert E. Thomas, gen mgr; David W. Sommerville, station mgr; Richard Crowley, prog dir; Doug Montgomery, news dir; R. Cummings, chief engr.

ALPENA, Alpena County

WATZ (1946): 1450 kc; 250 w (CP for 1 kw-D, 250 w-N). Phone Elmwood 4-8400. Midwestern Broadcasting Co. (original owner). See Midwestern Broadcasting Stations in "Group Ownership."

Network NBC. Paul Bunyan. Rep Venard, Rintoul & McConnell.

Les Biederman, pres; Drew McClay, gen mgr; R. E. Detwiler, coml mgr; Wm. Kiker, chief engr.

ANN ARBOR, Washtenaw County

WHRV (October 1947): 1600 kc; 1 kw, DA-1. P. O. Box 608. Phone Normandy 2-4573. Zanesville Pub. Co. (acquired station July 1959). See Zanesville Publishing Stations in "Group Ownership" and "Newspaper Ownership."

Network MBS. Rep Pearson; Larry Gentile.
Specialty programs: Spanish 2½ hrs; Serbian, ½ hr.; Czech, ½ hr., all wkly.

Clay Littick, pres; Allan Land, gen mgr; Bob C. Wagner, station mgr; Joseph Lobaito, coml mgr; Donald A. Herman, prog dir & news dir; Richard Petershagen, prom mgr; Robert Hood, chief engr.

WPAG (April 26, 1945): 1050 kc; 1 kw-D. Hutzler Bldg. Phone Normandy 2-5517. Washtenaw Broadcasting Co. (original owner).

Rep Everett-McKinney; Michigan Spot Sales.
Edward F. Baughn, pres, gen & coml mgr; Albert J. Samborn, prog dir & news dir; Bernard G. Ressler, chief engr.

WPAG-TV: Tv companion of WPAG (above).

***WUOM (FM)** (1948): 91.7 mc; 115 kw (CP for 230 kw). Phone Normandy 3-1511, ext. 2761. U. of Michigan (original owner).

Specialty programs: German, ¼ hr.
Garnet R. Garrison, dir of broadcasting; E. G. Burrows, mgr; William Stegath, prog mgr; Harry Wellever, music dir; William Swisher, news dir; Fred Remley, dir of engineering; Frank Nader, chief trans engr.

BAD AXE, Huron County

WLEW (1950): 1340 kc; 250 w. 935 S. Van-Dyke Rd. Phone Congress 9-9931. Thumb Broadcasting Co. (acquired station Oct. 1, 1957). See Stevens-Wismer Stations in "Group Ownership."

Network CBS. Rep Everett-McKinney; Michigan Spot Sales (Michigan).

John F. Wismer, pres & gen mgr; James B. Muehlenbeck, coml mgr; Richard Jefferies, news dir.

BATTLE CREEK, Calhoun County

WBCK (July 1948): 930 kc; 1 kw, DA-2. 402 Security National Bank Bldg. Phone Woodward 3-5555. Michigan Broadcasting Co. (original owner).

Network NBC. Rep Hollingbery.
Robert H. Holmes, pres; Eugene F. Cahill, gen mgr; Larry Collins, prog dir; O. James Cleaver, news dir; Harley Hammond, chief engr.

COMING THIS FALL
5,000 watts
WBCK Battle Creek
See Hollingbery

WELL (October 1925): 1400 kc; 250 w. Michigan Bank Bldg. Phone Woodward 4-7173. Southern Michigan Broadcasting Corp. (acquired station May 1957). See Knorr Stations in "Group Ownership."

Network ABC. Rep Everett-McKinney; Michigan Spot Sales.

Mrs. Fred Knorr, pres; Paul J. Haller, gen mgr; Ron Mell, prog dir; David Decker, chief engr.

Radio Stations CONTINUED

MICHIGAN CONTINUED

BAY CITY, Bay County

WBCM (June 5, 1925): 1440 kc; 1 kw-D, 500 w- N. Wenonah Hotel Bldg. Phone Twinbrook 3-7551. Michigan Broadcasting Co. (acquired station Oct. 15, 1955).

Network ABC. Rep Hollingbery. Specialty programs: Polish, ½ hr.; Spanish, 1½ hrs., both wkly.

Robert H. Holmes, pres; Leo A. Jylha, gen mgr & coml mgr; James McGowan, news dir; Wesley Thompson, chief engr.

WBCM-FM (June 15, 1960): 96.1 mc; 41 kw. Same licensee & staff as WBCM (above).

WNEM-FM (granted July 21, 1960, target date unknown): 102.5 mc; 86 kw. c/o WABJ Adrian, Mich. Gerity Broadcasting Co.

WWBC (Nov. 26, 1956): 1250 kc; 1 kw-D. 306 Phoenix Bldg. Twinbrook 3-4588. Water Wonderland Broadcasting Co. (original owner). Rep Masla.

Specialty programs: Polish, 2 hrs. wkly. Patrick J. Trahan, pres; Charles E. Anthony, gen mgr; Lee F. Droeger, coml mgr; Robert F. Benkelman prog dir; Frank J. Walsh, news dir; Ralph H. Carpenter, chief engr.

BENTON HARBOR-ST. JOSEPH, Berrien County

WHFB (September 1947): 1060 kc; 1 kw-D. P. O. Box 628, Benton Harbor. Phone 927-3581. Palladium Pub. Co. (original owner). See "Newspaper Ownership."

Rep Everett-McKinney; Michigan Spot Sales. Stanley R. Banyon, pres; Jacob P. Scherer, gen mgr; John Hagerman, coml mgr; Bob Bauman, prog dir; Dwight Edmunds, prom mgr; Ray Mittan, news dir; Munson Robinson, chief engr.

WHFB-FM (September 1947): 99.9 mc; 9.2 kw. Same address, licensee & staff as WHFB (above).

BIG RAPIDS, Mecosta County

WBRN (Jan. 6, 1953): 1460 kc; 1 kw-D. P. O. Box 825. Phone 796-7684. WBRN Inc. (acquired station Oct. 1, 1955).

Rep Hopewell. John A. White, M.D., pres; Casey Heckman, gen mgr; Lyle Stieg, prog dir; Garnet Zimmerman, chief engr.

WHFI (FM) (Sept. 1, 1958): 94.7 mc; 20 kw. 139 W. Maple. Phone Midwest 4-9434. Meadowcroft Broadcasting, Inc. (original owner). Gar Meadowcroft, pres.

CADILLAC, Wexford County

WATT (September 1945): 1240 kc; 250 w. P. O. Box 603. Phone Prospect 5-7831. Midwestern Broadcasting Co. (original owner). See Midwestern Broadcasting Stations in "Group Ownership."

Network NBC, Paul Bunyan. Rep Venard, Rintoul & McConnell.

Les Biederman, pres & gen mgr; R. E. Detwiler, coml mgr; Merritt L. Chandler, station mgr; Bill Kiker, chief engr.

WWTV-FM (Sept. 1, 1961): 92.9 mc; 100 kw. 417 N. Mitchell. Phone Prospect 5-3478. TWX CAD325. Fetzer Broadcasting Co. (original owner). See Fetzer Stations in "Group Ownership."

Network CBS. Rep Avery-Knodel. Gene Ellerman, vp & gen mgr; Daryl Sebastian, asst gen mgr; Dwight Wheeler, operations mgr; John Wheat, prog dir & prom mgr; John North, news dir; Ronald M. Baker, chief engr.

WWTV (TV): Tv companion of WWTV-FM.

CHARLOTTE, Eaton County

WCER (Aug. 25, 1956): 1390 kc; 1 kw-D, DA. P. O. Box 269. Phone 543-0340. Eaton County Broadcasting Co. (original owner).

Roy McLean, pres & gen mgr; Brud Martin-dale, coml mgr; James Harper, news dir; Gerald Adams, chief engr.

CHEBOYGAN, Cheboygan County

WCBY (Oct. 28, 1954): 1240 kc; 250 w. Mackinaw Ave. Phone Madison 7-2341. Straits Broadcasting Co. (original owner). See Hunt Stations in "Group Ownership."

Rep Hopewell. Richard E. Hunt, pres, gen mgr, coml mgr & prog mgr; Jackie Norman, prog dir; Clare F. Baum, news dir; Lou Ozak, chief engr.

CLARE, Clare County

WCRM (Nov. 24, 1960): 990 kc; 250 w-D. Mission Rd. Phone Evergreen 6-9907. Gateway To The North Broadcasting Corp. (acquired station June 1960). See Hunt Stations in "Group Ownership."

Richard E. Hunt, pres & gen mgr; Harry Crandahl, coml mgr; Donald Kuether, prog dir; Bernard Wilson, news dir; Norbert C. Poeppelman, chief engr.

COLDWATER, Branch County

WTVB (Aug. 7, 1949): 1590 kc; 5 kw-D, 500 w-N, DA-N. P. O. Box 32. Phone Broadway 9-9119. Twin Valley Broadcasters (original owner).

Network Southern Michigan. Rep Cooke; Michigan Spot Sales.

E. H. Munn Sr, pres & gen mgr; E. H. Munn Jr., management consultant; Constanceingham, asst. station dir; Normand Moore, national sales dir; Homer Walters, sales coordinator; Jerry Crandall, news dir; Virgil Royer, chief engr.

WTVB-FM (Nov. 11, 1950): 98.5 mc; 7.9 kw. Duplicates WTVB (above).

DEARBORN, Wayne County

WKMh (Dec. 29, 1946): 1310 kc; 5 kw, DA-2. Sheraton-Cadillac Hotel. Phone Tiffany 6-8500. Knorr Broadcasting Corp. (original owner). See Knorr Stations in "Group Ownership."

Network MBS. Rep Everett-McKinney; Michigan Spot Sales.

Mrs. Fred A. Knorr, pres; Walter Patterson, exec vp; John J. Carroll, managing dir; Jerry Martin, chief engr.

WKMh-FM (December 1946): 100.3 mc; 7.1 kw. Duplicates WKMh (above).

DETROIT, Wayne County

CKLW (1932): 800 kc; 50 kw. 3300 Guardian Bldg, zone 26. Phone Woodward 1-7200. TWX DE48. Western Ontario Broadcasting Co. (original owner). See RKO General Stations in "Group Ownership."

Rep Eastman. S. C. Ritchie, opns mgr; Charles E. Gunn, coml mgr; John Gordon, prog dir; Art Gloster, prom dir; Stewart Clark, chief engr; Austin Grant, news dir.

CKLW-FM (1949): 93.9 mc; 250 w. Duplicates CKLW (above).

CKLW-TV: Tv companion of CKLW-AM-FM (above).

WABX (FM) (May 4, 1960): 99.5 mc; 36 kw. 3307 David Stott Bldg., zone 26. Phone Woodward 1-1995. Richard E. Burris (original owner). Richard E. Burris, owner & gen mgr; H. K. Moffitt, chief engr.

WCAR (Dec. 17, 1939): 1130 kc; 50 kw-D, 10 kw-N, DA-2. 550 Temple Ave., zone 1. Phone Temple 3-8100. TWX DE 29. Pontiac Broadcasting Co. Inc. (original owner).

H. Y. Levinson, pres & gen mgr; Wayne N. Cook, exec vp & tech dir; JoAnne Adams, exec

& sls sec; Bill Gorson, prod dir; L. W. Bova, dir of pr; Bruce G. Martyn, sports dir; James R. Balmer, chief engr.

WCHD (FM) (May 26, 1960): 105.9 mc; 34 kw. 32790 Henry Ruff Road, Inkster, Mich. Bell Broadcasting Co. See WCHB Inkster, Mich.

***WDET-FM** (Dec. 18, 1948): 101.9 mc; 79 kw. 5035 Woodward Ave., zone 2. Phone Temple 3-1400. Wayne State U. (acquired station May 1952).

Dr. Paul B. Rickard, dir of broadcasting; Dr. John B. Ellery, gen mgr; Alan Murdock, asst mgr; Dr. Laszlo Boehm, music dir; Keith Kosuth, chief engr.

***WTVS (TV)**: Tv companion of WDET-FM.

WDTM (FM) (target date; Oct. 16, 1961): 106.7 mc; 61 kw. 2002 Cadillac Tower Bldg. WDTM Inc. (original owner). See Talliesin Stations in "Group Ownership."

Network QXR. Rep Good Music Broadcasters. Marshall M. Carpenter Jr., pres & gen mgr; Robert F. Schlorff, stn mgr; George S. Milroy, coml mgr; Robert Conrad, prog dir; Mary W. Carpenter, news dir; Robert Schlorff, chief engr.

***WDR (FM)** (August 1948): 90.9 mc; 2 kw (CP for 17 kw). 9345 Lawton Ave., zone 6. Phone Tyler 4-4188. Detroit Board of Education.

***WTVS (TV)**: Tv companion of WDR (above).

WFME (FM) (not on air; target date unknown): 98.7 mc; 63 kw. Detroit Broadcasting Co.

WGPR (FM) (1961): 107.5 mc; 32 kw. 20233 Mack Ave., zone 36. Phone 884-8951. Ross Mulholland (original owner).

Ross Mulholland, pres & gen mgr; Edward S. Himmon, dir of sls; Darryl Jones, chief engr.

WIPE (FM) (granted 1960, target date unknown): 92.3 mc; 10 kw. Earl, Mullins, Torain, Probst & Stein.

WJBK (1925): 1500 kc; 10 kw-D, 1 kw-N, DA-2. 7441 Second Blvd., zone 2. Phone Trinity 3-7400. TWX DE 235. Storer Broadcasting Co. (acquired station July 1947). See Storer Broadcasting Stations in "Group Ownership" and also "Newspaper Ownership."

Rep Storer Sales. George B. Storer, pres; Harry R. Lipson, vp & managing dir; George Crandall, gen sales mgr; John M. Grubbs, prog mgr; Sam Samora, merchandising & prom mgr; John T. Dempsey, news dir; Donald Hein, supervisory engr.

WJBK-FM (June 13, 1947): 93.1 mc; 30 kw. Duplicates WJBK (above).

WJBK-TV: Tv companion of WJBK-AM-FM.

WJLB (1926): 1400 kc; 250 w. 3100 David Broderick Tower, zone 26. Phone Woodward 5-2000. Booth Broadcasting Co. (acquired station 1939). See Booth Stations in "Group Ownership." Also see "Newspaper Ownership."

Rep Pearson; Bernard Howard. Specialty programs: German, 6 hrs.; Italian, 6 hrs.; Negro, 88 hrs.; Polish 27 hrs.; Spanish, 1 hr. wkly.

John L. Booth, pres; Thomas J. Warner, gen mgr & coml mgr; Richard Desautel, prog dir; G. E. Ryan, chief engr.

WMZK (FM) (July 12, 1958): 97.7 mc; 10 kw. Companion station to WJLB (above).

Rep Fine Music Hi Fi. Jock Roberts, coml mgr.

WJR (May 4, 1922): 760 kc; 50 kw. 2200 Fisher Bldg., zone 2. Phone Trinity 5-4440. TWX DE 370. WJR, The Goodwill Station Inc. (acquired station Sept. 26, 1927). See Goodwill Stations in "Group Ownership."

Rep Christal. John F. Patt, chmn of board; Worth Kramer, pres; James H. Quello, vp & gen mgr; Jack C. Brussel, coml mgr; R. M. Merridew, prog dir; George Kendall, p.r. mgr; Don Craig, sales prom mgr; William Sheehan, news dir; Andrew Friedenthal, chief engr.

WJR-FM (June 1, 1948): 96.3 mc; 24 kw. Duplicates WJR (above).

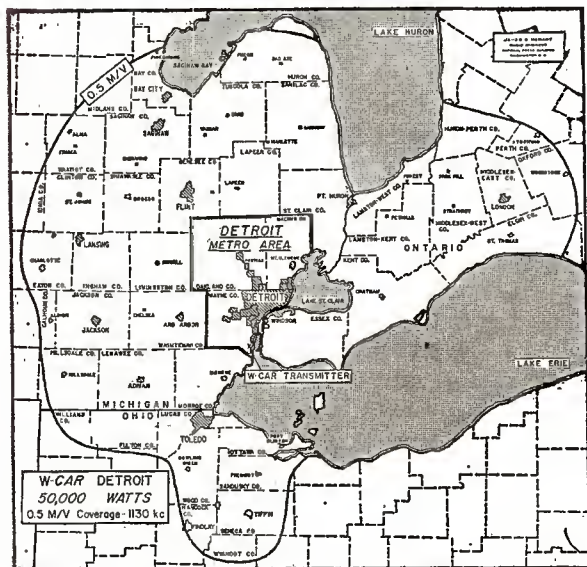
SPELLING OUT DETROIT'S BIGGEST RADIO VALUE...

WELL-TO-DO . . . listeners with incomes sufficient to buy products and services of every kind . . . plus the continued desire for "more and better."

COVERAGE . . . 50,000 watts of good music, lively news and sports reports . . . continually attracting more and more listeners . . . throughout Southern Michigan and from Ashtabula to Elkhart.

ADULT AUDIENCE . . . with ability to make buying decisions—and favorably influenced by programming that provides a desirable "climate" for commercial messages.

RESULTS . . . attested by success of a wide range of local and national advertisers. . . . Details gladly supplied.



**50,000 WATTS
1130 KC**

MARKET DATA

Population 6,669,700
 Total radio homes 1,808,575
 Retail sales \$7,848,632,000



"ONE OF THE NATION'S GREAT STATIONS"

mgr & prog mgr; Ed Fitzgerald, news dir; Bob Schmitt, chief engr.

WMAX-FM (target date summer 1961): 101.3 mc; 7.2 kw. Same licensee as WMAX (above).

WOOD (October 1924): 1300 kc; 5 kw, DA-N. 120 College Ave., S.E., zone 3. Phone Glendale 9-4125. TWX GR 281. WOOD Broadcasting Inc. (acquired station May 22, 1957). See Time-Life Stations in "Group Ownership." Also see "Newspaper Ownership."

Network NBC. Rep Katz.
Willard Schroeder, pres & gen mgr; Michael O. Lareau, station mgr & sales mgr; Peter Kizer, prog dir; Clark Grant, prom mgr; Dick Cheveton, news dir; Charles Robison, chief engr.

WOOD-FM (target date Jan. 1, 1962): 105.7 mc; 250 kw. Same licensee as WOOD (above).

WOOD-TV: Tv. companion of WOOD-AM-FM (above).

WVGR (FM) (Target date Nov. 1, 1961): 104.1 mc; 250 kw. c/o Station WUOM, 5501 Administration Bldg., Ann Arbor, Mich. Regents of the U. of Michigan (original owner).

Same staff as WUOM Ann Arbor.

GREENVILLE, Montcalm County

WPLB (May 19, 1960): 1380 kc; 500 w-D, DA-D. P. O. Box 9. Phone Plaza 4-3656. Flat River Broadcasting Co. (original owner).

Network Keystone. Rep Keystone.
Pearle C. Lewis, pres; Earl Peterson, gen mgr & coml mgr; Neal Johnson, prog dir, prom mgr & news dir; Bill Scott, chief engr.

HANCOCK, Houghton County

WMPL (March 2, 1957): 920 kc; 1 kw-D. Hotel Scott. Phone 3155. Copper Country Broadcasting Co. (original owner).

Rep Hopewell.
Specialty programs: Italian, 1 hr.; Finnish, 3¾ hrs. wkly.

Francis Locatelli, pres, treas, gen mgr & chief engr; Burton Ervasti, coml mgr; Norman Koski, prog dir; Seppala, news dir.

HASTINGS, Barry County

WBCH (November 1957): 1220 kc; 250 w-D. Box 88. Phone Windsor 5-3478. Barry Broadcasting Co. (acquired station Aug. 17, 1958).

Network Keystone.
Robert S. Greenhoe, pres & gen mgr; Ken Radant, prom mgr & prog dir.

HIGHLAND PARK, Wayne County

*WHPR (FM) (May 21, 1954): 88.1 mc; 10 w. 12541 Second Ave. Phone Townsend 8-1264. School District of the City of Highland Park.

HILLSDALE, Hillsdale County

WCSR (May 21, 1955): 1340 kc; 100 w (CP for 500 w-D, 250 w-N). N. Broad St. Phone Hemlock 7-4444. Baw Beese Broadcasters Inc. (acquired station Oct. 1, 1958).

Ruth Keister, pres & news dir; Russell W. Holcomb, vp, gen mgr & coml mgr; David C. Keister, chief engr.

HOLLAND, Ottawa County

WHTC (July 1948): 1450 kc; 1 kw-D, 250 w-N. 5 E. 8th St. Phone Export 2-3121. Holland Broadcasting Co. (original owner).

Network MBS. Rep Hopewell.
W. A. Butler, pres; Sandy Meek, gen mgr; William Gargano, prog dir; Paul Van Kolken, news dir; Julius Van Oss, chief engr.

WJBL (Nov. 2, 1956): 1260 kc; 5 kw-D, DA-D. P. O. Box 808. Phone Export 6-5281. Ottawa Broadcasting Corp. (original owner).

Rep Michigan Spot Sales; Walker-Rawalt.
Bernard Brookema, pres; J. C. Grysen, gen mgr; Clarence Walters, prog dir; George Klies, prom mgr; Doug Tjapkes, news dir; John Klungie, chief engr.

WJBL-FM (March 24, 1961): 94.5 mc; 37 kw. Same licensee as WJBL (above).

HOUGHTON, Houghton County

WHDF (1928): 1400 kc; 250 w. Douglass

Hotel. Phone 1. Upper Michigan Broadcasting Co. (original owner).

Network NBC. Rep Walker-Rawalt.
Albert W. Payne, gen mgr.

HOUGHTON LAKE, Roscommon County

WHGR (July 1954): 1290 kc; 5 kw, DA-N. 3431 Houghton Lake Drive. Phone Greenwood 8-3040. Sparks Broadcasting Co. (original owner).

Rep Best.
J. B. Sparks, pres; Robert D. Ditmer, gen mgr; Harold Kelly, chief engr.

WJGG (FM) (July 1, 1961): 98.5 mc; 8.1 kw. Same licensee as WHGR (above).

HOWELL, Livingston County

WHMI (Feb. 17, 1957): 1350 kc; 500 w-D. 201½ W. Grand River. Phone 1062. B & H Broadcasting Co. (acquired station 1961).

Rep Best.
INKSTER, Wayne County

WCHB (November 1956): 1440 kc; 1 kw, DA-D. 32790 Henry Ruff Rd. Phone Crestwood 8-1440. Bell Broadcasting Co. (original owner).

Rep Dore; Dora-Clayton (Atlanta); Torbet, Allen & Crane (San Francisco & Hollywood).

Specialty programs: Negro, 100%.
Dr. Haley Bell, pres; Frank M. Seymour, gen mgr; George White, prog dir; Ofield Dukes, news dir; Douglas Allgood, prom mgr; Clarence Ringo, chief engr.

Affiliate of WCHD (FM) Detroit.

INTERLOCHEN, Grand Traverse County

*WGYA (FM) (not on air; target date 1960): 103.1 mc; 1 kw. Radio Dept. National Music Camp. Phone Windsor 7-9800. National Music Camp (original owner).

Dr. Joseph Maddy, pres; George C. Wilson, vp; Don Gillis, vp.

IONIA, Ionia County

WION (Feb. 1, 1953): 1430 kc; 500 w-D (CP for 5 kw-D, DA). P. O. Box 143. Phone 2-300. Ionia Broadcasting Co. (original owner).

Rep Best.
Monroe MacPherson Sr., pres; Monroe MacPherson Jr., gen mgr; Dean L. Aldrich, coml mgr; Jim Pegg, prog dir.

IRON MOUNTAIN, Dickinson County

WMIQ (1947): 1450 kc; 250 w. 211 E. Ludington St. Phone 2031. Iron Mountain-Kingsford Broadcasting Co. (See Mining Journal Stations in "Group Ownership." Also see "Newspaper Ownership.")

Network ABC. Rep Wood.
Frank J. Russell, pres; William C. Johnson, gen mgr.

IRON RIVER, Iron County

WKIB (Nov. 18, 1949): 1230 kc; 250 w (CP for 1 kw-D, 250 w-N). Iron River National Bank Bldg. Phone Congress 5-4104. Iron County Broadcasting Corp. (acquired station Dec. 15, 1957).

Rep Walker-Rawalt.
Specialty programs: Finnish, ¼ hr. wkly.
Edwin Phelps Sr., pres; Edwin Phelps Jr., vp & gen mgr; Al Silfvén, news dir; Jerome Wilson, chief engr.

IRONWOOD, Gogebic County

WJMS (Nov. 3, 1931): 630 kc; 1 kw, DA-N. 124 E. McLeod Ave. Phone 20. Upper Michigan-Wisconsin Broadcasting Co. (original owner).

Rep Clark.
William L. Johnson, pres & gen mgr; Robert Olson, coml mgr; Ron Pierce, prog dir; Dick Daly, news dir; Arne Dahlbacka, chief engr.

ISHPEMING, Marquette County

WJAN (June 26, 1959): 970 kc; 5 kw-D. P. O. Box 313. Phone Hudson 6-441. WJAN Inc. (acquired station 1961).

Network MBS.
J. J. Beloungy, pres, gen mgr & chief engr; Don Ryan, asst gen mgr.

WJPD (1947): 1240 kc; 1 kw-D, 250 w-N. 120 W. Division St. Phone Hudson 6-9937. Ishpeping Broadcasting Co. (original owner).

Network Keystone.
Specialty programs: Italian, 1 hr.; Negro, 7 hrs.; Finnish, 2 hrs.; all wkly.

Dr. J. P. Deegan, pres; Carl Loose, gen mgr; Carl Pellenpaa, prog dir; Louis Roncoglione, chief engr.

JACKSON, Jackson County

WIBM (1924): 1450 kc; 250 w (CP for 1 kw-D, 250 w-N). P. O. Box 180. Phone State 2-7176. TWX JS 19. Booth Broadcasting Co. (acquired station 1954). See Booth Stations in "Group Ownership." Also see "Newspaper Ownership."

Network ABC. Rep Weed.
Specialty programs: German, 2½ hrs.; Polish, 1 hr.; both wkly.

John L. Booth, pres; Robert B. Lees, gen mgr; Jack Rollings, prom mgr; John R. Moss, operations mgr & news dir; Philip Campau, chief engr.

WBBC (FM) (July 14, 1958): 94.1 mc; 5.4 kw. Same licensee as WIBM (above).

WKHM (Dec. 7, 1951): 970 kc; 1 kw, DA-2. 441 Wildwood. Phone State 4-7181. Jackson Broadcasting & Television Corp. (original owner). See Knorr Stations in "Group Ownership."

Network CBS, MBS. Reps Everett-McKinney; Michigan Spot Sales.

Mrs. Fred Knorr, pres; Edwin R. Huse, gen mgr; Wayne Curtis, prog dir; Paul Wright, chief engr.

KALAMAZOO, Kalamazoo County

WKLZ (Feb. 4, 1956): 1470 kc; 500 w-D. P. O. Box 663. Phone Fireside 3-2541. The Circle Corp. (original owner).

Network MBS. Rep Grant Webb.
Joseph F. Butler, pres & gen mgr; Ron Newhouse, prog dir; Ralph E. Patterson, chief engr.

WKMI (August 1947): 1360 kc; 5 kw-D, 1 kw-N, DA-N. 301 State Theatre Bldg. Phone

BUY THE BIG ONE!

According to two September 1960 Audience Surveys in the Kalamazoo Area

WKMI

• In Pulse No. 1
(6 am to 6 pm)

• In Hooper No. 1
(7 am to 6 pm)

Call our BTS Rep. for the Scoop

WKMI

5,000 Watts

Indie—24 Hours a Day

Pulse Metro Area, Sept. 1960;
Hooper, Sept. 1960.

Radio Stations CONTINUED

MINNESOTA CONTINUED

ORTONVILLE, Big Stone County

KDIO (July 23, 1956): 1350 kc; 1 kw-D. P. O. Box 696, zone 2. Phone 680. Tri-State Broadcasting Co. (original owner).

Rep Donald Cooke.

Richard S. Schultz, pres; Warren F. (Cy) McCormick, gen mgr; Donald P. Egert, vp; Marie Thompson, traffic dir; Rod Trongard, news dir; Corrine Goodmasteadt women's dir.

OWATONNA, Steele County

KRFO (1950): 1390 kc; 500 w-D. P. O. Box 350. Phone 5541. Owatonna Broadcasting Co. (original owner).

Network Keystone.

Duane Allen, co-owner, pres & gen mgr; Arnold K. Schumann, vp, sales mgr co-owner; Gerald J. Boos co-owner, station mgr, chief engr; Todd Hale, news & farm dir.

PINE CITY, Pine County

WCMP (June 13, 1958): 1350 kc; 1 kw-D. P. O. Box 578. Phone 767. TWX BTAIMX. Pine County Broadcasting Co. (original owner).

Network Keystone.

Richard K. Power, pres; Robert P. Shuller, mgr; Lyle R. Nelson, prog dir; Evelyn Larson, women's dir; Mitchell Dupre, chief engr.

PIPESTONE, Pipestone County

KLOH (June 1955): 1050 kc; 1 kw-D, DA-D. 118 W. Main St., zone 2. Phone 825-3363. Pipestone Radio Corp. (original owner).

Network Keystone. Rep Continental.

C. B. Thomas, pres; Ron Overlander, gen mgr & coml mgr; Clarence Ausham, chief engr.

RED WING, Goodhue County

KGUE (December 1955): 1250 kc; 1 kw-D. P. O. Box 102. Phone Dunkirk 8-3511. Hiawatha Valley Broadcasting Co. (Dec. 1, 1955). See Tedesco Stations in "Group Ownership."

Rep Bowden.

Nicholas Tedesco, pres; Robert E. Bowden, gen mgr; Jim Kelly, news dir; Larry Dossdall, chief engr.

REDWOOD FALLS, Redwood County

KLGR (1954): 1490 kc; 100 w (CP for 250 w). 209 S. Washington St. Phone Mercury 7-2989. Harry Willard Linder (original owner). (See Harry Willard Linder Stations in "Group Ownership.")

Rep Pearson.

H. Willard Linder, gen mgr; Harlin Hanson, station mgr.

ROCHESTER, Olmstead County

KROC (October 1935): 1340 kc; 1 kw-D, 250 w-N. DA-D. 100 1st Ave. Bldg. Phone Atlas 9-3924. Southern Minnesota Broadcasting Co. (original owner).

Network NBC. Rep Venard, Rintoul & McConnell; Hyett.

Mrs. Gregory D. Gentling, pres; G. David Gentling, gen mgr; Robert Fick, coml mgr; Harley Flathers, prog dir; Walter Bruzek, prom mgr; Thomas Aaker news dir; Robert Cross, chief engr.

KROC-TV: Tv companion of KROC.

KWEB (September 1957): 1270 kc; 500 w-D. 330 Northwestern National Bank Bldg. Phone Atlas 2-9465. Northland Radio Corp. (acquired station Feb. 1, 1961).

Network ABC. Rep Weed; Bowden.

Kingsley H. Murphy Jr., pres; O. B. Borgen, gen mgr; Carroll E. Crawford, vp & treas.

ST. CLOUD, Stevens County

KFAM (June 1938): 1450 kc; 1 kw-D, 250 w-N. Fernwood Addition, Hiway 152. Phone Blackburn 2-1551. Times Publishing Co. (original owner). (See "Newspaper Ownership.")

Network NBC. Rep Pearson.

Frederick C. Shiplin, pres; John Murphy, gen mgr; Betty L. May, promotion dir & coml mgr; Jack Lund, news & program dir; Robert B. Witschen, chief engr; C. Perry Schenk, farm dir; Rae Peterson, women's dir.

KFAM-FM (May 1948): 104.7 mc; 15 kw. Duplicates KFAM (above).

WJON (September 1950): 1240 kc; 250 w. P. O. Box 270. Phone Blackburn 1-4422. Granite City Broadcasting Co. (acquired station June 1955). See "Newspaper Ownership."

Rep Rambeau, Vance & Hopple.

John Haerle, pres; Van VanderArk, coml mgr; Sam Wenstrom, news dir; Cleon LeMont, chief engr.

ST. LOUIS PARK, Hennepin County

KRSI (Minneapolis) (May 13, 1958): 950 kc; 1 kw-D, DA. 4500 Excelsior Blvd., Minneapolis, 16. Phone Walnut 6-1677. Radio Suburbia (May 21, 1961).

Erling E. Rice, pres; J. Warren Burke, gen mgr; D. Bryce Ekberg, chief engr.

ST. PETER, Nicollet County

KRBI (Aug. 5, 1957): 1310 kc; 1 kw, DA-D. 1031 Grace St. Phone 1310. Seehafer & Johnson Broadcasting Corp. (acquired station April 1, 1960).

Don Seehafer, pres & gen mgr; Bob Johnson, vp & sales mgr; Al Schubbe, coml mgr; Galen Bruner, prom mgr; La Mar Hay, news dir; John Aasen, chief engr.

STILLWATER, Washington County

WAVN (March 1949): 1220 kc; 1 kw-D. 104 N. Main St. Phone Hemlock 9-1220. St. Croix Broadcasting Co. (acquired station September 1949).

Richard Power, gen mgr.

THIEF RIVER FALLS, Pennington County

KTRF (January 1947): 1230 kc; 250 w. P. O. Box 69. Phone Murdock 1-1230. KTRF Radio Corp. (acquired station July 1954).

Rep Wayne-Evans Assoc.

Don Olson, pres & gen mgr; Barry Thompson, news dir.

VIRGINIA, St. Louis County

WHLB (1936): 1400 kc; 1 kw-D, 250 w-N. P. O. Box 1066. Phone Sherwood 1-2233. Virginia Broadcasting Co. (acquired station Nov. 1, 1958).

Network NBC. Rep Devney-O'Connell (Beverly Hills, Calif); Reilly (Chicago); Bolles (New York).

Frank Befera, pres, gen mgr & chief engr; James Parise, coml mgr; James Reese, prog dir & news dir.

WADENA, Wadena County

KWAD (May 1948): 920 kc; 1 kw, DA-N. Phone Medford 1-1803. KWAD Broadcasting Co. (acquired station June 1954). (See Robert Ingstad Stations in "Group Ownership.")

Network MBS; Valley Radio Network. Rep Wayne Evans & Assoc.

Robert E. Ingstad, pres & gen mgr; Wanda Fultz, prog dir; Harold Allen, chief engr.

WILLMAR, Kandiyohi County

KWLM (1940): 1340 kc; 250 w (CP for 1 kw-D, 250 w-N). P. O. Box 393. Phone Belmont 5-1340. Lakeland Broadcasting Co. (original own-

er). See Linder Stations in "Group Ownership." Network ABC. Rep Pearson.

H. W. Linder, pres; Willard Linder, gen mgr; Jack Lynch, coml mgr; Francois Peterson, chief engr.

WINDOM, Cottonwood County

KDOM (Dec. 27, 1958): 1580 kc; 250 w-D, DA-D. P. O. Box 23. Phone Temple 1-3908. KDOM Inc. (acquired station Aug. 6, 1959).

Robert Thompson, pres & gen mgr; Grant Petersen, coml mgr; Paul Lund, prog dir & chief engr; Merle DeFoe, prom mgr; John C. Velte, news dir.

WINONA, Winona County

KAGE (Feb. 17, 1957): 1380 kc; 1 kw-D. 118 W. Fourth. Phone 2867. Winona Broadcasting Co. (acquired station May 17, 1961).

Network Keystone.

James B. Goetz, pres; Frank I. Haas, gen mgr; Jerry Papenfus, coml mgr; Vern Potvin, prog dir; Charlot Ridelberger, prom dir; Joe Orłowski, news dir; Rex N. Eyer, chief engr.

KWNO (January 1938): 1230 kc; 250 w. 216 Center St. Phone 3313. Winona Radio Service (original owner).

Network ABC, Dairyland. Rep Pearson; James D. Bowden (Minnesota).

M. H. White, pres; C. E. Williams, station mgr; H. R. Hurd, sales mgr; Ken Douglas, news dir; Eugene Gappa chief engr.

WORTHINGTON, Nobles County

KWOA (1947): 780 kc; 1 kw-D. Hotel Thompson. Phone 376-4111. Worthington Broadcasting Co. (original owner).

Rep Wayne Evans & Assoc. (Minneapolis).

R. W. Olson, pres & gen mgr; Arne Karhu, coml mgr; Bill Barron, prog dir; Shirley Fuhrmanek, women's ed; Lew Hudson, news dir; Paul Koopman, chief engr.

KWOA-FM (May 3, 1961) 94.9 mc; 27 kw. Same licensee as KWOA (above).

MISSISSIPPI

*Non-commercial

ABERDEEN, Monroe County

WMPA (1952): 1240 kc; 250 w SH. P. O. Box 402. Phone Emerson 9-4561. Ray Toler (acquired station November 1956).

AMORY, Monroe County

WAMY (Oct. 23, 1955): 1580 kc; 5 kw-D. P. O. Box 268. Phone Clearbrook 6-5911. Bob McRaney Enterprises.

BATESVILLE, Panola County

WBLE (June 19, 1953): 1290 kc; 1 kw-D. P. O. Drawer 73. Phone 7266. Panola Broadcasting Co. (original owner).

Network Keystone. Rep Best.

Harold B. McCarley, pres, gen mgr & coml mgr; Wes McIngvale, prog dir; Alfred E. Jennings, chief engr.

BELZONI, Humphreys County

WELZ (1959): 1460 kc; 1 kw-D. P. O. Box 215. Phone 1071. Humphreys County Broadcasting Co. (See Hook Stations in "Group Ownership.")

Rep Bolles.

Specialty programs: Polish, 2 hrs., wkly.

Roth E. and Lucille Hook, owners; R. E. Hook, pres; Sonny C. Harrill, gen mgr; Mrs. Hallie Luster, coml mgr; Jerry Chandler, prog dir; Eddie Knight, news dir; Billy Bob Watkins, chief engr.

Radio Stations CONTINUED

MISSISSIPPI CONTINUED

HAZLEHURST, Copiah County

WMDC (June 11, 1953): 1220 kc; 250 w-D. P. O. Box 571. Phone 869. Southwestern Broadcasting Co. of Miss. (original owner). See Southwestern Broadcasting Stations in "Group Ownership."

Network Keystone.
Specialty programs: Negro, 10 hrs. wkly.
A. M. Smith, station mgr; Mal Jones, coml mgr; Robert Prather, prog dir; A. M. Smith, chief engr.

HOUSTON, Chickasaw County

WCPC (Oct. 21, 1955): 1320 kc; 5 kw-D. (CP for 940 kc; 10 kw, DA-D). P. O. Box 552. Phone Glenview 6-3071. WCPC Broadcasting Co. (original owner). See Mathis Stations in "Group Ownership."

Network Keystone. Rep Beaver.
Specialty programs: Negro, 7½ hrs. wkly.
Robin H. Mathis, mgr & farm dir; Ralph C. Mathis, prog dir & coml mgr; Charles Hester, news dir; Aubrey Freeman, women's dir; John B. Skelton Jr., chief engr.

INDIANOLA, Sunflower County

WDLT (April 1953): 1380 kc; 500 w-D. 134 Baker St. Phone 500. Radio Cleveland Inc. (acquired station Jan. 1, 1959).

Network Keystone. Rep Beaver.
Specialty programs: Negro, 8 hrs. wkly.
Joe Denton, pres; George C. Shurden, vp & gen mgr; Lye G. Mitchell, station mgr & coml mgr; Don Tucker, news dir; J. Boyd Ingram, chief engr.

IUKA, Tishomingo County

WVOM (1960): 1270 kc; 1 kw-D. E. C. Holtsford.

JACKSON, Hinds County

WJDX (1929): 620 kc; 5 kw-D, 1 kw-N, DA-N. P. O. Box 2171. Phone Fleetwood 2-2691. TWX JN 82. Lamar Life Insurance Co. (original owner).

Network NBC. Rep Hollingbery.
P. K. Lutken, pres; Fred L. Beard, gen mgr;

Frank Gentry, coml mgr; Forrest Cox, prog dir; Chuck Allen ops mgr; Michael Kelly, prom mgr; Dick Sanders, news dir; Percy Root, chief engr; Howard Langfitt, farm dir.

WJDX-FM (1948): 102.9 mc; 39 kw. Duplicates WJDX (above).

WLBT (TV): Tv companion of WJDX-AM-FM.

WJQS (March 1947): 1400 kc; 250 w. King Edward Hotel. Phone Fleetwood 4-5653. Dumas Milner Broadcasting Co. (acquired station Feb. 17, 1957) (see "Newspaper Ownership").

Network MBS.
R. E. Dumas Milner, chief owner; Lewis Heilbronner, vp, gen mgr & coml mgr; Bill Staton, prog dir; G. Lee Hodges chief engr.

WJXN (1945): 1450 kc; 250 w. 916 Foley St., zone 3. Phone Fleetwood 2-6673. Jackson Broadcasting Co.

WMOE (under construction; target date 1962): 1550 kc; 50 kw-D, 10 kw-N, DA-2. P. O. Box 197. Phone Fleetwood 4-1617. Radio Mississippi John H. McLendon, owner.

WOKJ (1954): 1590 kc; 5 kw-D. P. O. Box 2667. Phone Fleetwood 4-4096. Dixieland Broadcasting Co. (original owner). (See McLendon-Ebony Stations in "Group Ownership.")

Network McLendon Ebony Group.
Rep Pearson.
Specialty programs: Negro, 100%.
John M. McLendon, pres.

WRBC (1947): 1300 kc; 5 kw-D, 1 kw-N. P. O. Box 986. Phone Fleetwood 5-1562. Rebel Broadcasting Co. (original owner).

Reps Dore; Beaver (S.E.), Melville (S.W.)
T. E. Wright, pres; R. D. McGregor, gen mgr & coml mgr; James H. McAlilly, prog dir; Miller Henry, prom mgr; Roy McElwain, news dir; Bill K. Phillips, chief engr.

WSLI (September 1938): 930 kc; 5 kw, DA-N. P. O. Box 8155. Phone 372-6311. Capitol Broadcasting Co. (acquired station June 30, 1955). (See "Newspaper Ownership" & T. B. Lanford stations in "Group Ownership.")

Network ABC. Rep Weed.
T. M. Hederman, pres; L. M. Sepaugh, gen mgr; R. H. Voorhis, station mgr; Al Simmons, prog dir; Dorothy Dawley, prom mgr; Bob Findley, news dir; C. A. Perkins, chief engr.

WJTV (TV) Tv companion of WSLI (above).

KOSCIUSKO, Attala County

WKOZ (Oct. 30, 1947): 1350 kc; 5 kw-D. (CP 1 kw-D, 250 w-N). P. O. Box 392. Phone 782.

Kosciusko Broadcasting Co. Inc. (original owner). (See Cy N. Bahakel Stations in "Group Ownership.")

Network ABC.
Cy N. Bahakel, pres; Mims Boswell Jr., station mgr & coml mgr; Mrs. Nickie Shuler, prog dir; Jack Davis, news dir; Emil Spencer, chief engr.

LAUREL, Jones County

WAML (October 1932): 1340 kc; 250 w. P. O. Box 367. Phone 5601. New Laurel Radio Station Inc. (original owner). (See Mation stations in "Group Ownership.")

Network NBC, Keystone.
Harold M. Mation, pres; Paul Carlisle, gen mgr; Morris M. Caver, coml mgr; Dave Kane, prog dir; Len Maith, prom mgr; Lester Johnson, chief engr.

WLAU (June 15, 1946): 1430 kc; 5 kw-D. P. O. Box 167. Phone 8-7227. Southland Broadcasting Co. (original owner).

Network ABC.
Specialty programs: Negro, 5 hrs. wkly.
Gene Tibbett, co-owner, gen mgr, natl sales dir & prom dir; Norma H. Leggett, co-owner & asst mgr; Lidell (Cowboy) Howard, local coml mgr; Jim Gibbon, prog dir; Cal Zethmayr, news dir; Dud Carter, chief engr.

WNSL (Feb. 27, 1957): 1260 kc; 1 kw-D (CP 5 kw-D). P. O. Box 2336. Phone 425-1491. Voice of the New South Inc. (original owner). (See New South stations in "Group Ownership.")

Rep Webb; Beaver.
Joe Carson, pres; Granville Walters, gen mgr; Teck Jones, coml mgr; Mel Morris, prog dir; Ken Bailey, prom mgr; Ed Breland, news dir; Glynn Holland, chief engr.

WNSL-FM (Jan. 16, 1960): 100.3 mc; 4.8 kw. WNSL-FM is programmed separately from 7-11 p.m. daily.

LELAND, Washington County

WESY (April 8, 1958): 1580 kc; 1 kw-D. 110 N. Poplar St., Greenville, Miss. Phone Edison 2-0770. Miss-Ark Broadcasting Co. (original owner).

Rep Dore; Dora-Clayton (southeastern).
Specialty programs: Negro, 100%.
Paul Artman, co-mgr & prog dir; Miller Abraham, co-mgr & coml mgr; John Lindsey, farm

5 kw. day - 1 kw. night

WJDX

R A D I O
620 kc
Jackson, Mississippi

Represented nationally by
HOLLINGBERY

*See Nielsen

DELIVERING:

- MAXIMUM AUDIENCE*
- MAXIMUM VALUE

for every advertising dollar

LARGEST RADIO AUDIENCE...
LOWEST COST-PER-THOUSAND!

WJDX carries top NBC Radio features,
including NBC News each hour
and MONITOR each weekend.

WJDX maintains Mississippi's largest full-time
News Department and only full-time
Farm Service Department.

Radio Stations CONTINUED

MISSISSIPPI CONTINUED

WAYNESBORO, Wayne County

WABO (Sept. 11, 1954): 990 kc; 250 w-D. P. O. Box 168. Phone Redwood 5-4700. New Laurel Radio Station Inc. (original owner). (See "Maison Stations in Group Ownership").

Rep Best. Network Keystone.
Specialty programs: Negro, 10 hrs. wkly.
Harold M. Matison, pres; Carl Dyer, gen mgr; Martha King, prog dir; Cecil Freeman, prom dir; N. L. Schoemaker, news dir; Cecel Kendrick, chief engr.

WEST POINT, Clay County

WROB (September 1947): 1450 kc; 250 w. Phone 1450. Bob McRaney Enterprises Inc. (original owner).

Network MBS, Mid-South. Rep Beaver.
Specialty programs: Negro, 20 hrs. wkly.
Bob McRaney Sr., pres; John E. King Jr., gen mgr & chief engr; Jack Dalton, coml mgr; Johnny King, prom mgr.

WINONA, Montgomery County

WONA (Oct. 25, 1958): 1570 kc; 1 kw-D. P. O. Box 310. Phone 918. Southern Electronics Co. (original owner).

Network Keystone; Mid-South Network. Rep Everett-McKinney.
Robert Evans, pres & gen mgr; Bob Chisholm, station mgr; William F. White, chief engr.

YAZOO CITY, Yazoo County

WAZF (1946): 1230 kc; 250 w. P. O. Box 683. Phone 1300. WAZF Inc. (original owner).

Rep Hopewell
Specialty programs: Negro, 4 hrs. wkly.
David B. Highbaugh, pres & gen mgr; Frank Holifield, coml mgr; Don Wealer, prog dir; Frank Rodgers, news dir; F. O. Chevalier, chief engr.

MISSOURI

*Non-commercial

BOLIVAR, Polk County

KBLR (not on air; target date unknown): 1550 kc; 250 w, D. Shepherd of the Hills Broadcasting Co. (original owner).

BOONVILLE, Cooper County

KWRT (Aug. 11, 1953): 1370 kc; 1 kw-D. KWRT Bldg. Phone Tuxedo 2-6505. William R. Tedrick (original owner).

Rep: Indie Sales.
William R. Terick, owner & gen mgr; George Kapheim, sls mgr; Audrey M. Tedrick, prog dir; Wanda Williamson, office mgr; Bill Godby, news dir; Donald E. Shepard, chief engr.

BRANSON, Taney County

KBHM (Dec. 21, 1956): 1220 kc; 1 kw-D. P. O. Box 305. Phone Edison 4-3133. Shepherd of the Hills Broadcasting Co. (original owner). See McKenney and Neathery Stations in "Group Ownership."

Network Keystone.
Rep Best; Dick Bradley (regional).
Orville Barton, gen mgr & news dir; David Whittaker, coml mgr & sports dir; Joann Savage, prog & traffic mgr; Del King, chief announcer; Leland Ebert, chief engr & continuity dir; Mike Husmann, farm & special events dir.

BROOKFIELD, Linn County

KGHM (Feb. 14, 1956): 1470 kc; 500 w-D, DA-D. P. O. Box 228. Phone Clearwater 8-4477. Green Hills Broadcasting Co. (original owner). See "Newspaper Ownership."
Rep Indie Sales.

Ira J. Williams, pres; George Williams, gen mgr; Rog Birkeland, coml mgr & prog dir; Arthur Athens, news dir.

CAPE GIRARDEAU, Cape Girardeau County

KFVS (1925): 960 kc; 1 kw-D, 500 w-N, DA-N. (CP 5 kw-D, 500 w-N, DA-N). 324 Broadway Phone Edgewater 5-5511. TWX 968. Hirsch Broadcasting Co. (original owner). See Hirsch Stations in "Group Ownership."

Rep Bolling.
Oscar C. Hirsch, pres; Ralph L. Hirsch, coml mgr.

KGMO (1952): 1220 kc; 250 w-D. (CP 1550 kc, 5 kw, DA-D). P. O. Box 247. Phone Edgewater 5-8228. KGMO Radio-Television Inc. (original owner).

Rep Webb.
William C. Brandt, pres; Jack Kohrumel, gen mgr; Walt Wittich, coml mgr; Doyle Edwards, news dir; Carmen Haertling, prom mgr; Marilyn Weeks, prog dir; Fred Moore, chief engr.

CARROLLTON, Carroll County

KAOL (April 18, 1959): 1430 kc; 500 w-D. 215 S. Main St. Phone 27. Homeland Enterprises Inc. (original owner).

Network Keystone.
Dr. R. Hamilton Staton, pres; Edward Ewing Staton, gen mgr; Robert J. Mitchell, asst gen mgr, station mgr & coml mgr; Doris Harris, prom mgr; Dean Lyle, news dir & chief engr.

KAOL-FM (1961): 101.1 mc; 10 kw. Duplicates KAOL.

CARTHAGE, Jasper County

KDMO (June 1947): 1490 kc; 250 w. P. O. Box 426. Phone Fleetwood 8-2648. Carthage Broadcasting Co. (acquired station Aug. 1, 1954).

Network Keystone, Magic Circle.
John J. Daly, pres & coml mgr; Leon H. Crocker, prog dir & gen mgr; Gene Winslow, news dir; George Province, chief engr.

CARUTHERSVILLE, Pemiscot County

KCRV (Feb. 22, 1950): 1370 kc; 1 kw-D, 106½ W. Third. Phone 965. Pemiscot Broadcasters (original owner).

Network Keystone. Rep George T. Hopewell; C. K. Beaver.

Specialty programs: Negro, 12 hrs. wkly.
J. Eric Taylor, pres; Cleatus Stanfill, gen mgr & prom mgr; Charles Earls, coml mgr; Joann Pierce, prog dir; Harry Moreland, news dir; Al Lawrence, chief engr.

CHARLESTON, Mississippi County

KCHR (1953): 1350 kc; 1 kw-D. P. O. Box 206. Phone Murray 3-4678. South Missouri Broadcasting Co. (original owner).

Network Keystone. Rep Continental Radio.
Kermit Barker, pres, gen mgr & chief engr; Edwin Hill, coml mgr; James L. Byrd III, prog dir.

CHILLICOTHE, Livingston County

KCHI (March 3, 1950): 1010 kc; 250 w-D. P. O. Box 719. Phone Mission 6-4173. Cecil W. & Jane A. Roberts (original owner). See Roberts Stations in "Group Ownership."

Network Keystone. Rep Best.
Cecil W. Roberts, pres; Howard G. Rion, gen mgr; Vernon L. Gastineau, coml mgr; Terry T. Cooper, prog dir; Betty J. Lemon, prom mgr.

CLAYTON, St. Louis County

*KFUO (Dec. 14, 1924): 850 kc; 5 kw-D. 801 De Mun Ave., zone 5. Phone Parkview 5-3030. Lutheran Church (original owner).

Rev. John Behnken, pres; Emerson Russell, gen mgr; Walter C. Steinmeyer, office mgr; Rev. Walter Crotrian, religious sup; Karl Eisele, prod mgr; Walter Sturtevant, chief engr.

*KFUO-FM (Jan. 1, 1948): 99.1 mc; 6.7 kw. Duplicates programming of KFUO (above).

KXLW (1946): 1320 kc; 1 kw-D. 8614 Manchester, zone 17. Phone Woodland 1-1320. St. Louis County Broadcasting Co.

Rep Howard.
Specialty programs: Negro.
Richard Miller, pres & gen mgr; Philip O'Brien, asst mgr; Marshall Zwick, prog dir; Woody Cummings, coml mgr; James Mitchell, chief engr.

CLINTON, Henry County

KDKD (1951): 1280 kc; 1 kw-D. KDKD Bldg. Phone Turner 5-4801. Osage Broadcasting Co. (acquired station 1956).

Network Keystone. Rep Indie Sales.
Wm. R. Tedrick, pres; Hyle Lemen, stn mgr & chief engr; Barbara Ann White, prog dir; Lester Acree, news dir.

COLUMBIA, Boone County

KCGM (1955): 1580 kc; 250 w-D. P. O. Box 412. Phone Gibson 3-5418. The Barrington Broadcasting Co. (acquired station June 1, 1961).

Network Keystone.
Bruce Barrington, pres; Eugenia Collins, gen mgr; Glenn Rapp, chief engr.

KFRU (1925): 1400 kc; 250 w (CP 1 kw-D, 250 w-N). P. O. Box 858. Phone Gibson 3-4141. KFRU Inc. (acquired station 1948). See "Newspaper Ownership."

Network ABC. Rep Webb.
H. J. Waters Jr., pres; Mahlon R. Aldridge, sec-treas & gen mgr; John Wright, sls mgr; David Ormiston, prog dir; Richard Cottam, news dir; Robert Haigh, chief engr.

CRESTWOOD, St. Louis County

KSHE (FM) (Feb. 11, 1961): 94.7 mc; 1 kw. Phone Woodland 1-1212. Rudolph Ceries (original owner).

Specialty programs: French ½ hr wkly.
Rudolph E. Ceries, pres & gen mgr; V. L. Ceries, coml mgr; B. Addison, news dir; R. Edward Ceries, chief engr.

DEXTER, Stoddard County

KDEX (Feb. 1, 1960): 1590 kc; 1 kw-D. P. O. Box 380. Phone Madison 4-3591. Stoddard County Broadcasting Co. (original owner).

Rep Sears & Ayer.
L. D. Speidel, stn mgr & chief engr; Jerome B. Zimmer, gen mgr; Gladys Russell, coml mgr; Jerry Hartline, prog dir; Ron Price, news dir; Chuck Moody, music dir.

EAST ST. LOUIS

NEW (target date unknown): 101.1 mc; 3.6 kw. Hess-Hawkins Co. (original owner).

ELDORADO SPRINGS, Cedar County

KESM (July 1, 1961): 1580 kc; 250 w-D. 200 Radio Lane. Phone Upton 6-4422. Paul Vaughn (original owner).

Paul Vaughn, owner, gen mgr & chief engr; Perry Peryman, prog dir.

FARMINGTON, St. Francois County

KREI (1947): 800 kc; 1 kw-D. KREI Ave. Phone Plateau 6-5125. Cecil W. & Jane A. Roberts (original owner). See Roberts Stations in "Group Ownership."

Network Keystone. Rep Best.
Cecil W. Roberts, chief owner.

FESTUS, Jefferson County

KICF (not on air; target date unknown): 1400 kc; 250 w. Donald M. Donze (original owner).

KXEN (St. Louis) (May 10, 1951): 1010 kc; 50 kw-D, DA-D. Congress Hotel, St. Louis. Phone Forest 1-2334. Garrett Broadcasting Inc. acquired station April 29, 1959).

FLAT RIVER, St. Francois County

KFMO (June 1, 1947): 1240 kc; 250 w. Phone

Radio Stations CONTINUED

MISSOURI CONTINUED

MOBERLY, Randolph County

KNCM (June 1950): 1230 kc; 250 w (CP 1 kw-D, 250 w-N). P. O. Box 396. Phone Amherst Ella Mae Risner, prog dir & prom mgr.

Jerrell A. Shepherd, owner & gen mgr; James M. Lipsey, stn mgr; Vernon Kuttne, news dir; Harold White, chief engr.

MONETT, Barry County

KRMO (August 1950): 990 kc; 250 w-D. P. O. Box 270. Phone Belmont 5-5220. Monett Broadcasting Co. (original owner). See McKenney Stations in "Group Ownership."

Network Keystone, Magic Circle.
L. C. McKenney, owner & pres; Floyd V. Stewart, gen mgr; Marion J. Pilant, coml mgr; James Helmkamp, chief engr.

MOUNTAIN GROVE, Wright County

KLRS (Nov. 16, 1954): 1360 kc; 1 kw-D. Route 4. Phone 650. KLRS Broadcasting Co. (original owner).

Network Keystone. Rep Best; Magic Circle.
Floyd W. Jones, pres; John W. Billingsley, gen mgr; Ernestine Rhoads, coml mgr; William B. Hicks, prog dir; Ward Hatcher, prom mgr; Herbert Starbuck, news dir; Emery T. Caudill, chief engr.

NEOSHO, Newton County

KBTN (Feb. 1, 1954): 1420 kc; 500 w-D. P. O. Box 209. Phone Glendale 1-1420. KSTN Inc.

NEVADA, Vernon County

KNEM (1949): 1240 kc; 250 w. P. O. Box 15. Phone Normandy 7-3113. Radio KNEM Inc. (acquired station 1954).

Network Keystone.
Kenneth E. White, pres; Virgil Kachel, coml mgr; Ron Adams, prog dir; Dean Hollis, farm dir.

OSAGE BEACH, Camden County

KRMS (December 1952): 1150 kc; 1 kw-D. Phone Fireside 8-2411. Central Missouri Broadcasting Co. (acquired station May 27, 1959).

Network Keystone.
James L. & Ella Mae Risner, co-owners; James L. Risner, gen mgr, coml mgr & chief engr; Ella Mae Risner, prog dir & prom mgr.

POINT LOOKOUT,

***KSOZ** (FM): 88.1 mc; 10 w. The School of the Ozarks (original owner).

POPLAR BLUFF, Butler County

KLID (May 22, 1961): 1340 kc; 250 w. 208 Highway 67 South. Phone Sunset 5-9639. Don M. Lindenton (original owner).

Don M. Lindenton, owner, mgr & chief engr; Ted Pyle, coml mgr; Jerry Patterson, prog dir; Lucile Lindenton sec-treas.

KWOC (May 10, 1938): 930 kc; 1 kw-D, 500 w-N, DA-N. P. O. Box 405. Phone Sunset 5-3922. Poplar Bluff Broadcasting Co. (acquired station October 1949).

Rep Pearson.
A. L. McCarthy, pres; Charles Harrison, stn mgr; Dewey Trostel, chief engr.

KWOC-FM (1952): 94.5 mc; 14 kw. Duplicates KWOC.

PORTAGEVILLE, New Madrid County

KMIS (Sept. 1, 1960): 1050 kc; 250 w-D. Phone Drake 9-5436. New Madrid County Broadcasting Co. (original owner).

Specialty programs: Negro, 10 hrs. wkly.
J. Shelby McCallum, pres; J. P. White, gen

mgr; Mike Keeton, news dir; Charles Gamblin, chief engr.

POTOSI, Washington County

KYRO (Feb. 22, 1959): 1280 kc; 500 w-D. Phone Hemlock 8-1280. Franklin County Broadcasting Co. (original owner). See Ware Stations in "Group Ownership."

Rep Bolles.
Leslie P. Ware, pres & chief owner; Ken McMahan, gen mgr & coml mgr; Perry Perryman, prog dir; Norm Nielson, chief engr; Marge McMahan, news dir.

ROLLA, Phelp County

KCLU: 1590 kc; 1 kw-D. Rolla Broadcasters.

KTTR (Sept. 30, 1947): 1490 kc; 250 w. P. O. Box 567. Phone Emerson 4-2525. "Show Me" Broadcasting Co. (original owner).

Network Keystone.
Luther W. Martin, gen mgr, chief engr & news dir; Ward Rinehart, coml mgr; Wanda McDowell, prog dir; Norman Sewell, prom mgr; Roxie Rhodes, women's dir.

ST. CHARLES, St. Charles County

KADY (April 3, 1958): 1460 kc; 5 kw-D, DA-D. P. O. Box 6155, St. Louis, zone 43. Phone Harrison 8-1460. KADY Inc. (original owner).

Rep Spot Time Sales.
William R. Cady Jr., pres, treas & gen mgr; Don Levitan, asst gen mgr; Ken Kemper, news dir; Jack A. Chenoweth, chief engr.

KADI (FM) (see St. Louis, Mo., listing).

STE. GENEVIEVE, Ste. Genevieve County

KSGM (July 1947): 980 kc; 500 w, DA-N. P. O. Box 352. Phone Tuxedo 3-2980. Donze Enterprises Inc. (original owner).

Elmer L. Donze, pres, gen mgr & coml mgr; Betty Jane Donze, prog dir & prom mgr; Arthur Schwent, news dir; Muriel L. Rose, chief engr.

ST. JOSEPH, Buchanan County

KFEQ (Feb. 16, 1923): 680 kc; 5 kw, DA-2. 40 & Faraon Sts. Phone Adams 3-2528. KFEQ Broadcasting Co. (acquired station October 1957).

Rep Bolling.
Jesse D. Fine, pres; Ted Nelson, vp & gen mgr; Ted Griffin, coml mgr; Jack McDaniel, prog dir; Frank Smith, news dir; Kenny Lux, chief engr.

KFEQ-TV: Tv companion station of KFEQ.

KKJO (June 1946): 1550 kc; 5 kw, DA-N. 404 S. 8th St. Phone Adams 4-6346. KKJO Inc. (acquired station April 4, 1961).

Network MBS. Rep Forjoe.
Earl Hash, pres & gen mgr; P. Miakcls, coml mgr; Bill Christwell, prom dir; Claude Thomas, chief engr.

KUSN (November 1955): 1270 kc; 1 kw-D. Howitt Bldg., zone 7. Phone Adams 3-2577. KUSN Corp. (acquired station Aug. 1, 1959).

Rep Venard, Rintoul & McConnell.
Frederick P. Reynolds, chief owner, pres & gen & coml mgr; Warren Rhyner, vp & prog dir.

ST. LOUIS

KADI (FM) (Dec. 22, 1959): 96.5 mc; 24.5 kw. Same mailing address, licensee and staff as KADY St. Charles, Mo. Duplicates KADY day time; separate programming at night.

KATZ (1954): 1600 kc; 5 kw-D, 1 kw-N, DA-N. Arcade Bldg., zone 1. Phone Chestnut 1-6000. Laclede Radio Inc. (acquired station March 1, 1960).

Rep Pearson; Continental.
Specialty programs: Negro.
Ralph N. Weil, pres; Robert Lyons, gen mgr & prog dir; Kelley Daniels, asst mgr & prom mgr; Martin Brown coml mgr; Barbara Burton, traffic mgr; C. B. Strauss, news dir & chief engr.

KCFM (FM) (November 1954): 93.7 mc; 21.5 kw (CP for 82 kw). 532 DeBaliviere, zone 12. Phone Parkview 6-1077. Commercial Broadcasting Co. (original owner).

Rep Walker-Rawalt.
Harry Eidelman, gen mgr & coml mgr; Sibley Smith, prog dir; Charles Hefti, prom mgr; Edward B. Bench Jr., chief engr.

KEMO (FM) 104.1 mc; 76 kw. George Caleshu, (original owner).

KFUO (see Clayton, Mo.)

KMOX (Dec. 24, 1925): 1120 kc; 50 kw. 1144 Hampton Ave., zone 10. Phone Mission 7-5500. CBS Inc. (acquired station 1932). See CBS Stations in "Group Ownership."

Network CBS. Rep CBS Radio Spot Sales.
Robert Hyland, vp of CBS Radio & gen mgr of KMOX Radio; Larry Cooper, prom mgr; Rex Davis, news dir; Larry Burrows, chief engr.

KMOX-FM (1961): 103.3 mc; 47 kw. Duplicates KMOX (above).

KMOX-TV: Tv companion of KMOX-AM-FM.

KPLR-FM (not on air; target date unknown): 97.3 mc; 25.5 kw. 220 Television Inc.

KPLR-TV: Tv companion of KPLR-FM.

KRFD (FM): 106.9 mc; 82 kw. Gateway Broadcasting Corp. (original owner).

KSD (1922): 550 kc; 5 kw, DA-N. 1111 Olive St., zone 1. Phone Main 1-1111. Pulitzer Pub. Co. (original owner). See "Newspaper Ownership."

Network NBC. Rep Katz.
Joseph Pulitzer Jr., pres; Harold Grams, gen mgr; Arthur Casey, coml mgr; E. L. Franciscus, sls mgr; Sterling Harkins, prog mgr; Austin Bridgman, news dir; Don Burnes, prom mgr; Edwin Risk, chief engr.

KSD-TV: Tv companion of KSD.

***KSLH** (FM) (April 13, 1950): 91.5 mc; 12.5 kw. 1517 S. Theresa Ave., zone 4. Phone Prospect 2-4322. St. Louis Board of Education (original owner).

Specialty programs: French, 2½ hrs.; Spanish, ¾ hr. wkly.

E. Marguerite Fleming, gen mgr; Ernest Vogel, chief engr.

KSTL (June 4, 1948): 690 kc; 1 kw-D. P. O. Box 1440. Phone Bridge 1-6090. Radio St. Louis Inc. (original owner).

Specialty programs: Slavic, 7 hrs. wkly.
Dick J. Kasten, pres & gen mgr; Art Ford, coml mgr; William Vietmeier, prog dir; Doris Jennemann, prom dir; Brad Harrison, news dir; Ralph E. Howard, chief engr.

KSTL-FM (April 2, 1960): 98.1 mc; 78 kw. Same address, license and staff as KSTL.

KWIX (FM) (1960): 102.5 mc; 25.5 kw. Continental Broadcasting Corp. (original owner). Hotel Ambassador, zone 8. Phone Forest 1-1800.

KWK (1927): 1380 kc; 5 kw, DA-N. 800 N. 12th St., zone 1. Phone Main 1-1380. TWX SL 851. KWK Radio Inc. (acquired station May 15, 1958).

Rep Headley-Reed.
Andrew Spheris, pres; Alan Henry, gen mgr; Don Hamel, gen sls mgr; Gene Davis, prog dir; Therese Shelton, prom mgr; Jack Donnell, news dir; Rudy Isenberg, chief engr.

KXEN (see Festus, Mo. listing).

KXLW (see Clayton, Mo., listing).

KXOK (Sept. 19, 1938): 630 kc; 5 kw, DA-2. Radio Park, zone 13. Phone Forest 7-6000. Storz Broadcasting Co. (acquired station Dec. 14, 1960). See Storz Stations in "Group Ownership."

Rep Blair.
Todd Storz, pres; C. L. (Chet) Thomas, vp & gen mgr; William C. O'Donnell, sls mgr; Bud Connell, prog dir; John Corrigan, prom dir; Robert Shea, news dir; Al Godron, chief engr.

WAMV-FM (May 3, 1960): 101.1 mc, 37 kw. Duplicates WAMV East St. Louis, Ill.

WEW (April 26, 1921): 770 kc; 1 kw-D. 220 N. 4th St., zone 2. Phone Chestnut 1-1921. Radio WEW Inc. (acquired station Jan. 7, 1961). See Franklin Broadcasting Co. Stations in "Group Ownership."

Network ABC. Rep Gill-Perna.
William Johns Jr., vp & gen mgr; Charles Stanley, coml mgr; Charles Hale, prog dir; Joann Fazio, traffic mgr; Denny Parkinson, news dir; Charles Casey, chief engr.

WIL (1922): 1430 kc; 5 kw, DA-2. 3715 Lindell Blvd., zone 8. Phone Olive 2-4500. TWX SL 787. Radio Station WIL (acquired station August 1957). See Balaban Stations in "Group Ownership."

Rep Eastman.
John F. Box Jr., exec vp & mgng dir; William T. McKibben, asst to vp-admin; Victor Williams, dir of sls & marketing; John Borders, prog dir; Ruth Just, prom dir; Nelson Kirkwood, news dir; Bud Clark, farm dir; Harriet Baker, asst to vp; Melvin Hart, chief engr.

WIL-FM (August 1961): 92.3 mc; 22 kw. Duplicates WIL (above).

SALEM, Dent County

KSMO (November 1953): 1340 kc; 250 w. P. O. Box 71. Phone 303. Zola Broadcasting Co. (acquired station Jan. 1, 1956).

SEDALIA, Pettis County

KDRO (Sept. 13, 1939): 1490 kc; 250 w. 2100 W. Broadway. Phone Taylor 6-5005. Sedalia Broadcasting Corp. (acquired station June 1, 1957).

Network Keystone. Rep Pearson.
James F. Glenn, pres & sls mgr; Herbert W. Brandes, vp, sec-treas & gen mgr; Tom Adams, prog dir; Fred Bennett, news dir; Garnett Bryan, chief engr.

KSIS (Feb. 18, 1954): 1050 kc; 1 kw-D. P. O. Box 207. Phone Taylor 6-1050. Yates Broadcasting Co. (original owner).

Rep Clark.
Carl W. Yates Jr., gen mgr; Bettie S. Baldwin, prog dir; Harlan B. Snow, news dir; Marion Pratt, chief engr.

SIKESTON, Scott County

KSIM (July 17, 1948): 1400 kc; 250 w (CP 1 kw-D, 250 w-N). P. O. Box 69. Phone Granite 1-1400. Sikeston Community Broadcasting Co. (original owner).

Rep Headley-Reed.
L. R. Bowman Jr., pres; R. L. Watkins Jr., gen mgr & coml mgr; W. P. Tedlie, prog dir; John M. Shain, news dir; Ralph L. Hirsch, chief engr.

SPRINGFIELD, Greene County

KGBX (1926): 1260 kc; 5 kw, DA-N. P. O. Box 767. Phone University 4-2822. Springfield Broadcasting Co. (acquired station 1944). See also "Newspaper Ownership."

Network NBC. Rep Venard, Rintoul & McConnell.
Keith G. Wells, pres; Don C. Dailey, gen mgr; William DeLange, asst coml mgr; Jerry Higley, prog dir & prom mgr; Dudley Morris, news dir; Lloyd Evans, farm dir; Richard Bowman, chief engr.

KICK (July 29, 1949): 1340 kc; 250 w. 610 College St., zone 3. Phone University 4-1561. Kickapoo Prairie Broadcasting Co. (original owner).

Rep Hopewell, Magic Circle.
Robert Vinyard, gen mgr.
KTTS (May 10, 1942): 1400 kc; 250 w (CP for 1 kw-D, 250 w-N). P. O. Box 1716. Phone University 5-6614. Independent Broadcasting Co. (original owner).

Network CBS. Rep Weed.
J. H. G. Cooper, pres; G. Pearson Ward, gen mgr; Jack Lloyd, sls mgr; Terry Moore, prog dir; E. P. Thomas, prom mgr; Bill Bowers, news dir; W. F. Curry, chief engr.

KTTS-FM (August 1948): 94.7 mc; 9.1 kw. Duplicates KTTS from 7-9 a.m. and 10 p.m.-midnight; separate programming 9 a.m. to 10 p.m.

KTTS-TV: Tv companion of KTTS-AM-FM.
KWTO (Dec. 25, 1933): 560 kc; 5 kw, DA-N. 1121 S. Glenstone, zone 4. Phone University 2-4422. Ozarks Broadcasting Co. (original owner).

Network ABC. Rep Pearson.
Ralph D. Foster, pres & gen mgr; Leslie L. Kennon, vp & asst mgr; Dan Vaughn, prog dir; Bill Bailey, prom mgr; Vern Hawkins, news dir; Wallis Fender, chief engr.

KLPW (see Union, Mo., listing).

THAYER, Oregon County

KALM (Dec. 1, 1953): 1290 kc; 1 kw-D. P. O. Box 15. Phone 165. Radio Station KALM (original owner). See Neathery Stations in "Group Ownership."

Network Keystone, Ozark.
Robert Neathery, gen mgr & chief owner; Henry Hamilton, prog dir; Tom Stone, news & farm dir; Sam Beatty, chief engr & coml mgr; Charlie Hamilton, sports dir.

KAMS (FM) (see Mammoth Springs, Ark., listing).

TRENTON, Grundy County

KTTN (April 17, 1960): 1600 kc; 500 w-D. 112 E. Ninth St. Phone 1600. Community Broadcasters Inc. (original owner).

Network Keystone.
S. A. Burk, pres & gen mgr; Bob Dennis, station mgr; John F. Horton, coml mgr; Gib Keith, news dir; Bob Rathman, chief engr.

UNION, Franklin County

KLPW (Aug. 18, 1954): 1220 kc; 1 kw-D. P. O. Box 72. Phone Lucerne 3-3355 (Union, Mo.); Beverly 3-3355 (Washington, Mo.); Howard 8-6212 (Sullivan, Mo.). Franklin County Broadcasters Co. (original owner). See Ware Stations in "Group Ownership."

Rep Bolles.
Leslie P. Ware, pres; Frank Lohmeyer, gen mgr & chief engr; Herb Housemann, coml mgr; Chuck Otte, prog dir; Muri Nash, news dir.

WARRENSBURG, Johnson County

KOKO (1954): 1450 kc; 250 w. Highway 50. Johnson City Broadcasters (acquired station November 1960).

William C. Tucker, pres & gen mgr; Gladys Brown, coml mgr; Tom Williams, news & prog dir; E. James Alexander, chief engr.

WARRENTON, Warren County

KWRE (March 9, 1949): 730 kc; 500 w-D. Warrenton, Mo. Phone Gladstone 6-3311. KWRE Radio Inc. (acquired station Nov. 15, 1958).

Network Keystone. Rep Pierson.
J. Souard Johnson, pres & gen mgr; Edward Moynihan, coml mgr; Ken Stevens, prog dir; Irene Whitthaus, prom mgr; Hampton Carmine, news dir; Thomas Bakersmith, chief engr.

KLPW (see Union, Mo., listing)

WAYNESVILLE, Pulaski County

KJPW (target date, Oct. 1961): 1390 kc; 1 kw, D. South Central Broadcasters Inc. Ware Broadcasting, Central Bldg., Ft. Collins, Colo. See Ware Stations in "Group Ownership."

Rep Bolles.

WEST PLAINS, Howell County

KWPM (1947): 1450 kc; 250 w. Abe Taylor Blvd. Phone 700. Robert F. Neathery (original owner). See Neathery Stations in "Group Ownership."

Rep Bradley; Magic Circle.
Robert F. Neathery, pres & gen mgr; Fritze

Dixon, coml mgr; Ann Woodside, prog dir; Oscar Johnson, news dir; Art Gutfahr, farm dir; Laurel Thompson, chief engr.

KWPM-FM (1951): 93.9 mc; 3.4 kw. Duplicates KWPM (above).

WILLOW SPRINGS, Howell County

KUKU (October 1957): 1330 kc; 500 w-D. Phone 500. Radio Station KUKU (original owner). See Neathery Stations in "Group Ownership."

Rep Bradley (Springfield, Mo.); Magic Circle.
Robert F. Neathery, co-owner & pres; Robert F. Neathery Jr., co-owner; Mary Ellen Nelson, prog dir; Donald Twist, chief engr.

MONTANA

*Non-commercial

ANACONDA, Deerlodge County

KANA (1946): 1230 kc; 250 w. P. O. Box 727. Phone Logan 3-3443. Amperage Inc.

BELGRADE, Gallatin County

KGWV (Feb. 1, 1959): 630 kc; 1 kw-D. P. O. Box 37. Phone Belgrade 144. Kings Garden Inc. (original owner).

Specialty programs: French, ½ hr. wkly.
Mike Martin, pres; Arvid A. Erickson, prog dir; Charles D. West, coml mgr; William T. Ward, chief engr.

BILLINGS, Yellowstone County

KBMY (Sept. 8, 1946): 1240 kc; 250 w. P. O. Box 2544. Phone Alpine 9-9050. TWX BL 397. Billings Broadcasting Co. (original owner).

Network ABC, Intermountain. Rep Avery-Kandel.
Kenneth Nybo, managing partner & gen mgr; John Brookhart, coml mgr; Don Jones, prog dir; Wes Vernon, news dir; Ted Hildebrand, chief engr.

KGHL (June 8, 1928): 700 kc; 5 kw, DA-N. P. O. Box 2512. Phone Alpine 2-4641. Midland Empire Broadcasting Co. (acquired station May 1, 1954).

Network NBC. Rep Devney-O'Connell.
P. N. Fortin, pres; J. L. Robinson, gen mgr; Bob McCann, coml mgr; Donald M. Gay, prog dir; Ray Kelley, news dir; Fred Bartlett, chief engr.

KGHL-TV: Tv companion of KGHL.

KOOK (March 20, 1951): 970 kc; 5 kw, DA-N. 3203 Third Ave. North. Phone Alpine 2-5611. TWX BL 488. The Montana Network (original owner). See Garryowen Stations in "Group Ownership."

Network CBS. Rep Walker-Rawalt; Art Moore (Portland-Seattle).
Joseph S. Sample, pres; J. Kenneth Doty, gen mgr; B. T. Ahl, coml mgr; Jack C. Dunhaver, prog dir; Vic Miller, news dir; Betty Kelly, prom mgr; Roy Schmidt, chief engr.

KOOK-TV: Tv companion of KOOK.

KOYN (Sept. 25, 1955): 910 kc; 1 kw-D, P. O. Box 956. Phone 245-4177. D. Gene Williams & Delbert Berthoff (original owners). See Williams Stations in "Group Ownership."

Rep Forjoe, Bowden.
Darrel W. Holt, gen mgr; Bob Thompson, coml mgr; Paul Arthur, prog dir; Dick Rasky, chief engr.

KURL (Aug. 7, 1959): 730 kc; 500 w-D. Midland National Bank Bldg. Phone Cherry 5-3121. Yellowstone Broadcasting Corp. (original owner).

Rep Holman; Tracy Moore.
Carl Hansen, pres; Dale G. Moore, gen mgr; Hank Henry, stn mgr; Ray Styles, prog dir.

Radio Stations CONTINUED

MONTANA CONTINUED

BOZEMAN, Gallatin County

KBMN (Sept. 14, 1949): 1230 kc; 250 w. P. O. Box 749. Phone Juniper 6-2394. Penn Engineering Inc. (acquired station June 1958).

Network Western Broadcasting. Rep Holman; Day-Wellington.

Dale G. Moore, chief owner & gen mgr; William A. Merrick, asst gen mgr; Couglas A. Fuhs, coml mgr; Harold Phelps, prog dir & news dir; Thomas T. Weir, chief engr.

KXXL (Oct. 15, 1939): 1450 kc; 1 kw-D, 250 w-N. Route 2, Box 149. Phone Juniper 7-3188. XX Broadcasting Corp. (acquired station Aug. 1, 1958).

Network ABC, MBS, NBC, Intermountain. Rep Avery-Knodel; Feltis (regional).

Richard D. Smiley, pres & gen mgr; Eloise W. Smiley, sec & treas; Sell Rapkoch, coml mgr; Floyd Moler, prog dir; James Brown, prom mgr; Jean Kooreman, news dir; George Spangrude, chief engr.

BUTTE, Silver Bow County

KBOW (1947): 1490 c; 1 kw-D, 250 w-N. P. O. Box 132. Phone 729-7429. Copper City Radio Co. (original owner).

Network CBS; Keystone. Rep Cooke.

Frank Reardon, pres; Leonard Tallon, gen mgr & coml mgr; Bud Moore, prom mgr; Charles Beardslee, chief engr.

KOPR (June 10, 1948): 550 kc; 1 kw, DA-N. Finlen Hotel. Phone 6546. Copper Broadcasting Co. (acquired station April 1, 1956). See "Newspaper Ownership."

Network ABC, MBS, Intermountain. Rep Avery-Knodel.

George C. Hatch, pres; Tom Sandenaw, gen mgr; Charles Shelton, coml mgr; John Allen, prog dir; Sam Gill, chief engr.

KOPR-TV: Tv companion of KOPR.

KXLF (1929): 1370 kc; 5 kw. P. O. Box 1956. Phone 792-9111. TWX BT 8264. Garryowen Butte Radio Inc. (acquired station Feb. 28, 1961). See Garryowen Stations in "Group Ownership."

Network NBC. Rep Walker-Rawalt.

Edmund L. Peiss, gen mgr; Arnie Anzjon, coml mgr; Don Straus, prog dir; Steve Sevener, prom mgr; Paul Simitzes, news dir; Vern Totten, chief engr.

KXLF-TV: Tv companion of KXLF.

DILLON, Beaverhead County

KDBM (January 1957): 800 kc; 1 kw-D, P. O. Box 950. Phone 683-2800. Vigilante Broadcasting Co. (original owner).

Network ABC, MBS, Intermountain. Rep Avery-Knodel.

Burt H. Oliphant, pres, gen mgr, chief engr; Peggy S. Oliphant, prog dir.

GLASGOW, Valley County

KLTZ (Aug. 14, 1954): 1240 kc; 250 w. P. O. Box 671. Phone Academy 8-9336. Glasgow Broadcasting Co. (original owner).

Rep Holman.

Willard L. (Bill) Holter, owner & gen mgr; Loyd Melby, sls mgr; Tom Ash, prog & news dir; Norman Whisenant, chief engr.

GLENDIVE, Dawson County

KXGN (Sept. 23, 1948): 1400 kc; 250 w. P. O. Box 200. Phone 365-3377. Glendive Broadcasting Corp. (original owner).

Lewis W. Moore, pres; Gerry Robbins, news dir & sls mgr; Donald J. Powers, chief engr.

KXGN-TV: Tv companion of KXGN.

NEW (granted summer 1961—not on air; tar-

get date unknown): 590 kc; 500 w-D). King's Garden Inc. (original owner).

GREAT FALLS, Cascade County

KARR (1947): 1400 kc; 1 kw-D, 250 w-N. P. O. Box 2072. Phone Glendale 2-2453. Pat M. Goodover (acquired station April 7, 1958).

Network NBC, Z Network. Rep Walker-Rawalt; Art Moore.

Pat M. Goodover, gen mgr & coml mgr; E. R. Kukkola, stn mgr & prog dir; Bill Murray, news dir & chief engr.

KFBB (October 1922): 1310 kc; 5 kw, DA-N. P. O. Box 1139. Phone Glendale 3-4377. TWX GF 7024. KFBB Broadcasting Corp.

Network CBS. Rep Bolling; John Burr (North-west).

J. P. Wilkins, pres & gen mgr; Pat Lee, sls mgr; Leo Ellington, prog dir.

KFBB-TV: Tv companion of KFBB.

KMON (May 30, 1948): 560 kc; 5 kw, DA-N. P. O. Box 1905. Phone Glendale 3-0336. Copper Broadcasting Co. (acquired station Jan. 1, 1960).

Network ABC, Intermountain. Rep Avery-Knodel.

Geo. C. Hatch, pres; Robert H. Warner, gen mgr; Frank W. Kaulf, coml mgr; Don Robinson, prog dir; Gene Marianetti, news dir; Gene Bunker, chief engr.

KUDI (1955): 1450 kc; 1 kw-D, 250 w-N. P. O. Box 1405. Phone Glendale 2-9533. James F. Hadlock (acquired station 1961). See James F. Hadlock Stations in "Group Ownership."

HAMILTON, Ravalli County

KLYQ (Feb. 3, 1961): 980 kc; 1 kw-D. P. O. Box 549. Phone 27. Bitter Root Broadcasting Co. (original owner).

Network Keystone.

R. Stan Hooper, pres, gen mgr & sls mgr; Luin K. Dexter, news & prog dir & chief engr.

HAYRE, Hill County

KOJM (Oct. 31, 1947): 610 kc; 1 kw, DA-2, P. O. Box 70. Phone 265-7842. North Montana Broadcasting Co. (original owner).

Network NBC; Intermountain. Rep Avery-Knodel.

Richard D. Rubie, pres; Charlotte H. Brader, vp & gen mgr; Carlyle D. Leeds, coml mgr; Stanley G. Stephens asst mgr & prog dir; John Mackay, news dir; Joseph Jacques, chief engr.

HELENA, Lewis & Clark County

KBLI (September 1937): 1240 kc; 250 w. P. O. Box 797. Phone 442-6620. Helena Tv Inc. (acquired station Feb. 28, 1961).

Network ABC NBC, Keystone, XL. Rep Walker-Rawalt, Avery Knodel.

W. L. Piehl pres; Bruce Hamilton, gen mgr; Joseph Spojia, coml mgr; Douglas Sutherland, prog dir; Walter H. Marshall prom mgr; Alan Johnson, news dir; Robert Shaffer, chief engr.

KCAP (October 1949): 1340 kc; 250 w. 9 Last Chance Gulch. Phone Hickory 2-4490. KCAP Broadcasters Inc. (acquired station April 1, 1959).

Rep Holman.

Dale G. Moore, pres & gen mgr; Robert E. Davis, mgr; Lynn H. Koch, opns dir; Thomas T. Weir chief engr.

KALISPELL, Flathead County

KGEZ (February 1927): 600 kc; 1 kw, DA-2. P. O. Box 439. Phone Skyline 6-4331. Skyline Broadcasters Inc. (acquired station March 1959).

Network ABC, Keystone, Intermountain. Rep Cooke; Feltis.

Matt Himsl, pres; Allen F. Herriges, gen mgr; Robert S. Bennett, sls mgr; Robert Perry, prog dir & news dir; Lowell E. Pratt, chief engr.

KULR (TV): Tv companion of KGEZ.

KOFI (Nov. 11, 1955): 930 kc; 5 kw-D. P. O. Box 680. Phone Skyline 6-6900. Flathead Valley Broadcasters (original owner).

Rep Webb; Day-Wellington.

William H. Patterson, mgr, chief engr & coml mgr; Leslie L. Sterling, prog dir; Larry H. Stem, news dir.

LEWISTOWN, Fergus County

KXLO (1947): 1230 kc; 250 w. P. O. Box 620. Phone Keystone 8-3441. KXLO Broadcast Inc. (acquired station Jan. 1, 1960).

Network ABC, MBS, Intermountain. Rep Webb.

David L. Sather, pres, gen mgr & chief engr; Lew Boucher, coml mgr; Cliff Yuill, prog dir; Bill Yaeger, news dir.

LIBBY, Lincoln County

KCLB (Dec. 23, 1950): 1230 kc; 250 w. P. O. Box 636. Phone Axminster 4543. Lincoln County Broadcasters Inc.

Network Keystone. Rep Art Moore.

Oliver G. Coburn, pres, gen mgr & chief engr; Don Owen Howard, coml mgr; Margaret Coburn, prog dir.

LIVINGSTON, Park County

KPRK (Jan. 10, 1947): 1340 kc; 250 w. SH. P. O. Box 691. Phone 222-2841. Yellowstone Amusement Co. (original owner).

Network ABC, Intermountain. Rep Avery-Knodel.

Paul B. McAdam, pres & gen mgr; Jack F. Hinman, coml mgr & prom mgr; Jack Hiatt, prog dir; Jack Hinman, prom mgr; Nikki Kollence, news dir; Loyd Stafford, chief engr.

MILES CITY, Custer County

KATL (Sept. 4, 1941): 1340 kc; 1 kw-D. 250 w-N. P. O. Box 720. Phone 232-2280. Star Printing Co. (original owner). See "Newspaper Ownership."

Network ABC, MBS, Keystone, Intermountain. Rep Avery-Knodel.

I. A. Elliot, gen mgr; Fred B. Hunnes, coml mgr; John Metropoulos, prog dir; Clare Hekkel, prom mgr; McLloyd Rudolph, news dir; Ralph McElwain, chief engr.

MISSOULA, Missoula County

KGVO (Jan. 28, 1931): 1290 kc; 5 kw, DA-1. P. O. Box 1405. Phone Lincoln 3-7151. KGVO Broadcasters Inc. (acquired station Nov. 4, 1959).

Network CBS. Rep Holman; Day-Wellington.

Dale G. Moore, pres & gen mgr; Dale R. Woods, mgr; Robert Churney, coml mgr; Jon Martin, prog dir & prom mgr; Don Weston, news dir; John Stevenson, chief engr.

KQTE (July 15, 1955): 1340 kc; 250 w. P. O. Box 1202. Phone Lincoln 9-3344. Montana Broadcasting Co. (original owner).

Network ABC, Intermountain. Rep Avery-Knodel; Feltis.

Wm. J. Strothman, pres & gen mgr; Charles Dahlstrom, coml mgr; J. D. Coleman, news dir; Robert Scherpenseel, chief engr.

KXLL (Feb. 29, 1947): 1450 kc; 250 w. P. O. Box 1503. Phone Lincoln 3-7312. June Inc. (acquired station August 1960).

Network NBC; Keystone; XL. Rep Walker-Rawalt; Art Moore.

June B. Wilson, pres; George E. Wilson, gen mgr & prog dir; Chris Kay, coml mgr; Brinton Markle, news dir; William Dunham, chief engr.

KYSS (June 27, 1959): 910 kc; 1 kw-D. P. O. Box 1271. Phone Lincoln 3-3105. Garden City Broadcasting Inc.

SHELBY, Toole County

KSEN (Aug. 11, 1947): 1150 kc; 1 kw-D, 500 w-N, DA-N. 130 Main St. Phone Hemlock 4-5541. Tri-County Radio Corp. (original owner). Network MBS. Rep Webb; Hugh Feltis.

John Lyon, owner; Jerry Black, gen mgr; Ben Light, coml mgr; Richard Puff, prog dir; Alex Bronsen prom mgr Howard West, news dir; Fred Nichols, chief engr.

SIDNEY, Richland County

KGCX (Oct. 1, 1926): 1480 kc; 5 kw, DA-1. P. O. Box 31. Phone 408-1272. KGXC Inc. (original owner).

Network MBS. Rep Gill-Perna; Dean & Slaughter.

E. E. Krebsbach, pres; E. Clair Krebsbach, gen mgr; R. K. Krebsbach, coml mgr; Bob Miller, prog dir; R. Keith Krebsbach, prom mgr; Gary Torgerson, news & sports dir; Dale Wilson, chief engr.

WOLF POINT, Roosevelt County

KVCK (Sept. 1, 1957): 1450 kc; 1 kw-D. 250 w-N. P. O. Box 986. Phone 615. Hi Line Broadcasting Co. (original owner).

Network MBS.
R. E. Coffey, co-owner & gen mgr; Dennis Johnson, prog dir; Kenneth Karge, chief engr.

NEBRASKA

*Non-commercial

ALLIANCE, Box Butte County

KCOW (January 1949): 1400 kc; 250 w. 1100 W. 10th St. Phone 1400. Sandhills Broadcasting Corp. (original owner).

Network Keystone. Rep Continental; Soderlund; McGuire (regional).

Jim Ballas, gen mgr; prog dir & natl sls mgr; Darrell Falfar, coml mgr; Robert Brown, news dir; Robert Carr, chief engr.

BEATRICE, Gage County

KWBE (June 12, 1949): 1450 kc; 250 w. P. O. Box 1450. Phone Canal 3-2388. MIA Enterprises Inc. (acquired station Feb. 1, 1957).

Network Nebraska Sales. Rep Pearson; Soderlund.

Gordon C. (Bud) Pentz, pres, treas & gen mgr; Maxine W. Pentz, vp & sec; Arlin Holle, asst gen mgr & engr supvr; Howard Ball, opns supvr; K. R. Knowles, news editor.

BROKEN BOW, Custer County

KCNI (Sept. 28, 1949): 1280 kc; 1 kw-D. P. O. Box 561. Phone Trojan 2-5881. Custer County Broadcasting Co. (original owner).

Rep Continental.
Georgia A. Crawford, chief owner, sec-treas, prog dir & prom mgr; Dick Kapustka, coml mgr; Lyle Hansen, news dir; Harold Hromas, chief engr.

CHADRON, Dawes County

KCSR (May 9, 1954): 1450 kc; 250 w. 212 Bordeaux St. Phone Hemlock 2-5545. Community Service Radio Co. (acquired station Aug. 1, 1959).

Network Keystone. Rep Walker-Rawalt; Soderlund.

Jerry Huse, pres; John J. Miller, gen mgr; Joe Kranz, coml mgr; Glen Hixon, prog dir; Bob Cook, news dir; Frank Allen, chief engr & news dir.

COLUMBUS, Platte County

KJSK (1948): 900 kc; 1 kw-D. P. O. Box 460. Phone Locust 4-2891. KJSK Inc. (acquired sta-

tion July 1 1959). See George Basil Anderson Stations in "Group Ownership."

Network Keystone. Rep Biddick; Hopewell; Soderlund.

Specialty programs: German, ½ hr.; Czech. Geo. Basil Anderson, pres; Milo Kincaid, prog dir; Wendell Baxter, coml mgr & news dir; Ralph Smith, bus mgr; Bob Miller, chief engr.

FAIRBURY, Jefferson County

KGMT (Dec. 1960): 1310 kc; 500 w D. Phone 1782. Great Plains Broadcasting Inc. (original owner).

Network Keystone. Rep Pearson.
Melville L. Gleason, pres; Dayl Junker, gen mgr; Earnest Heines, prog dir, prom mgr & news dir; Donald Trimm, chief engr.

FALLS CITY, Richardson County

KTNC (Aug. 3, 1957): 1230 kc; 100 w. Stephenson Hotel. Phone 2453. Falls City Broadcasting Co.

FREMONT, Dodge County

KHUB (December 1939): 1340 kc; 100 w-SH. 118 E. 5th St. Phone Park 1-5012. Snyder Enterprises (acquired station July 1, 1956).

Network Keystone.
H. C. Snyder, gen mgr & chief engr; Robert Behling, opns dir; Don Mundy, coml dir; Harry Gerhett, prog dir; Al Giever, prom mgr; Jeff Rapp, news dir; Karen Myers, women's dir; Don Joe, sports dir.

GRAND ISLAND, Hall County

KMMJ (1925): 750 kc; 10 kw, DA-1 (L-WSB). Cedar & Division Sts. Phone DuPont 2-2800. TWX GI 8281. Town & Farm Co. (acquired station March 1936). See Farm & Home Stations in "Group Ownership."

Network ABC. Rep H-R Representatives.
Don Searle, chmn of bd; Bill Martin, pres & gen mgr; Bill Moore, vp & coml mgr; Willard Morton, bus mgr; Michael Albert, prom mgr; George Kister, news dir; U. L. Lynch, chief engr.

KRGI (April 1, 1953): 1430 kc; 1 kw-DA-N. P. O. Box 322. Phone DuPont 2-5420. Grand Island Broadcasting Co. (acquired station June 15, 1957). See Stuart Stations in "Group Ownership."

Rep Gill-Perna; Soderlund (Omaha).
James Stuart, pres; Richard W. Chapin, exec vp; Vernon Stedry, gen mgr; Charlie Howe, prog dir; Al Anderson, news dir; Bill MacDonald, farm dir. Elmer G. Nelson, chief engr.

HASTINGS, Adams County

KHAS (1940): 1230 kc; 250 w. Tribune Bldg. Phone 2-5101. Nebraska Broadcasters Inc. (original owner). See Seaton Stations in "Group Ownership." See also "Newspaper Ownership."

Network Keystone. Rep Gill-Perna; Soderlund

Fred Seaton, pres; John Powell, gen mgr; Bob Booe, opns dir, prog dir & prom mgr; Bob Wirz, Gearld Keniston, chief engr.

KHAS-TV: Tv companion of KHAS.

HOLDREDGE, Phelps County

KHOL-FM (see Kearney, Neb.).

KUVF (Oct. 1956): 1380 kc; 500 w. 613 4th Ave. Phone Wyman 5-4020. W. W. Broadcasting Co. (original owner).

Network Keystone.
Specialty programs: Swedish.
William Whitlock, pres & gen mgr; Kenneth Maloney, stn mgr; John Williamson, coml mgr; Betty Rae Whitlock, women news & prog dir; Donna Combs, prom mgr; Harold Ericson, chief engr.

KEARNEY, Buffalo County

KGFW (1927): 1340 kw; 250 w. Platte Valley Bank Bldg. Phone Cedar 7-2131. Central Nebraska Broadcasting Co. (acquired station 1954).

Network: MBS, Keystone. Rep Holman.
John Mitchell, pres; Edward S. Knight, gen mgr & coml mgr; Lou Emerson, prog dir; Dean McLain, news dir; Wm. Abbott, chief engr.

KHOL-FM (June 1959): 98.9 mc; 57 kw. 414 East Ave., Holdrege, Neb. Phone Wyman 5-5952. TWX 8220 Axtell. Bi-States Co. (original owner). See Bi-States Stations in "Group Ownership."

Rep Meeker.
F. Wayne Brewster, pres; Jack Gilbert, stn mgr; Ed Strasburger, opns mgr; Tom Nuss, prom mgr; Jerry Bryan, sls mgr; Marlon (Moe) Milliken, prog dir; W. M. (Dixie) Greeley, chief engr.
KHOL-TV: Tv companion of KHOL-FM.

KRNY (Dec. 5, 1956): 1460 kc; 5 kw-D. 2219 Second Ave. Phone Cedar 6-8301. Elbert M. Gallemore Sr. (original owner).

KIMBALL, Kimball County

KIMB (Jan. 13, 1960): 1260 kc; 1 kw-D. P. O. Box 332. Phone Beverly 5-3634. Kimball Broadcasting Co. (original owner).

Tom Lutey, pres; Gene King, gen mgr; Melvyn Heath, coml mgr; Bob Perkins, prog dir; Don Cole, prom mgr; Max Wadsworth, news dir; Gene Conjurske, chief engr.

LEXINGTON, Dawson County

KRVN (Feb. 1, 1951): 1010 kc; 25 kw-D. DA-D. P. O. Box 431. Phone Fairview 4-2371. Nebraska Rural Radio Assoc. (original owner).

Rep Raymer.
Max Brown, gen & coml mgr; Wendell Smith, prog dir; Larry Biehl, prom mgr; Rod Peterson, news dir; R. J. Bitner, chief engr.

LINCOLN, Lancaster County

KFMQ (FM) (June 22, 1958): 95.3 mc; 0.32 kw. 1025 Trust Bldg. Phone Hemlock 2-8565. Herbert Burton (original owner).

Rep Walker-Rawalt.
Herbert Burton, pres & gen mgr; Edith Burton, coml mgr; William Ramsay, chief engr.

KFOR (1924): 1240 kc; 250 w. 814 Stuart Bldg. Phone Hemlock 2-6606. Cornbelt Broadcasting Corp. (acquired station 1944). See Stuart Stations in "Group Ownership."

Network ABC. Rep Raymer; Soderlund.
James Stuart, owner; Richard W. Chapin, exec vp; Roger T. Larson, mgr; Orv Koch, operations dir; Gaylord Cole, asst mgr; William Macdonald, farm dir; Norm Francis, news dir; Hazel Stebbins, women's dir; Al Pugsley, chief engr.

KLIN (1947): 1400 kc; 250 w. 410 Sharp Bldg., zone 8. Phone Hemlock 5-4377. Fletcher-Mitchell Corp. (acquired station Dec. 15, 1956).

Rep Everett-McKinney.
James I. Mitchell, pres; Jack L. Callaway, gen mgr; Thomas Lawrie, coml mgr; Walt Yetter, prog dir; Don Shoemaker, prom mgr; Ken Softley, news dir; Dale W. Adkins, chief engr.

KLMS (1949): 1480 kc, 1 kw, DA-2. P. O. Box 1804. Phone 489-3855. Lincoln Broadcasting Corp. (original owner).

Network MBS (part time). Rep Forjoe.
Howard A. Shuman, pres; Norman Gittleston, treas & gen mgr; Harvey Swenson, coml mgr; Mike Korgan, prog dir; John Hanlon, news dir; Carl Lewis, chief engr.

McCOOK, Red Willow County

KBRL (Sept. 26, 1947): 1300 kc; 1 kw-D. 109½ E. C St. Phone 1450. McCook Broadcasting Co. (original owner).

Network MBS.
LeRoy W. Lenwell, pres, gen mgr & chief engr; Donald Hays, coml mgr; Jack Rogers, prog dir; John Holm, news dir.

Radio Stations CONTINUED

NEBRASKA CONTINUED

KWRV (June 18, 1961): 1360 kc; 1 kw-D. P. O. Box 333, First National Bank Bldg. Regional Broadcasting Corp. (original owner). See Regional Broadcasting Stations in "Group Ownership."

Rep Hopewell.
William R. Vogel, pres; W. O. Corrick, gen & coml mgr; Kenneth Nelson, prog dir; Chuck Gregerson, news dir.

NEBRASKA CITY, Otoe County

KNCY (June 29, 1959): 1600 kc; 500 w-D, DA-D. 107 N. 9th St. Phone 1600. Otoe Broadcasting Co. (original owner).

Network Keystone.
Edwin D. Hundley, gen mgr; Larry Parker, news dir; Jim Rhea, coml mgr; Bob Casey, chief engr.

NORFOLK, Madison County

WJAG (July 26 1922): 780 kc; 1 kw (L-WBBM). 309 Braasch Ave. Phone Frontier 1-2432. WJAG Inc. (original owner). See "Newspaper Ownership."

Rep: Soderlund.
E. F. Huse, pres; Robert E. Thomas, gen mgr; Bob Newkirk, prom mgr & news dir; Wayne Larson, prog dir; Don Broadstone, coml mgr; Wm. C. Gettman, chief engr.

NORTH PLATTE, Lincoln County

***KJLT** (Jan. 1, 1953): 970 kc; 5 kw-D. P. O. Box 778. Phone Lenox 2-5515. Tri-State Broadcasting Assoc. (acquired station July 1, 1957).

Specialty programs: Spanish, ¼ hr. wkly.
John Townsend, pres & chief engr.

KODY (July 5, 1930): 1240 kc; 250 w. P. O. Box 446. Phone Lenox 2-3344. North Platte Broadcasting Inc. (acquired station Sept. 15, 1960). See Stuart Stations in "Group Ownership."

Network NBC. Rep Meeker; Soderlund.
Richard W. Chapin, pres; Harry D. Peck, gen mgr; Joe di Natale, coml mgr; Lynn Smith, prog dir; Ed Launer, prom mgr; Russell A. Bauer, news dir; Donald R. Biskup, chief engr.

OGALLALA, Keith County

KOGA (Jan. 23, 1955): 930 kc; 500 w-D. P. O. Box 509. Phone 284-3633. Ogallala Broadcasting Co. (original owner).

Network Keystone. Rep Indie Sales, Soderlund.

Newell Eastman, pres & gen mgr; Harold West, sales mgr; Howard Harrington, chief engr.

OMAHA, Douglas County

KBON (March 1942): 1490 kc; 250 w. 676 World Insurance Bldg. Phone 342-8282. Goldenrod Broadcasters Inc. (acquired station Nov. 1, 1958).

Rep Forjoe; Spot Time Sales.
Joe Gratz, pres; M. M. Fleischl, vp & gen mgr; Don Parazzo, local sls mgr; Jim Price, prog dir; Mike Meeske continuity dir; Frank Scott, news dir; George Ragan, chief engr.

KFAB (1924): 1110 kc; 50 kw, DA-N. 5010 Underwood Ave., zone 32. Phone 556-8000. TWX 84. KFAB Broadcasting Co. (original owner). See "Newspaper Ownership."

Network NBC. Rep Petry.
Joe W. Seacrest, pres; Lyell Bremser, vp & gen mgr; E. R. Morrison, coml mgr; Ken Headrick, prog dir; Walt Kavanagh, news dir; Ray Schroeder, chief engr.

KFAB-FM (1959): 99.9 mc; 115 kw. Same licensee and address as KFAB (above).

KMEO (1922): 660 kc; 500 w-D. 836 Kilpatrick Bldg., zone 2. Phone 341-2228. National Weekly Inc. (acquired station June 19, 1957). See "Newspaper Ownership."

Network Mutual. Rep Broadcast Time Sales.
William F. Buckley Jr., pres; Jay L. Spurgeon, gen mgr; Gary Blackman, coml mgr; Dean Reeter, prog dir; Barbara Sharp, prom mgr; Frank Bramhall, news dir; Bill L. Dunbar, chief engr.

KOIL (July 10, 1935): 1290 kc; 5 kw, DA-N. 511 South 17th St. Phone 342-7626. Central States Broadcasting Inc. (acquired station November 1953).

Rep Avery-Knodel.
Don W. Burden, pres; Steve Shepard, gen mgr; Gerard Flesey, coml mgr; Bob Wilson, prog dir; Marvin Houtz, news dir; Gerald E. Weist, chief engr.

KICN (FM) (1959): 96.1 mc; 3.42 kw. Same licensee as KOIL (above).

KOOO (March 20 1957): 1420 kc; 500 w-D, DA-D. (CP for 1 kw-D, DA-D). 2321 M St., zone 7. Orchard 5000. Pier San of Nebraska Inc. (acquired station June 23, 1960).

Webb Pierce, pres; Lee Nichols, mgr; Jim Ross, sales mgr.

KQAL-FM (1959): 94.3 mc; 1 kw. (CP for 94.1 mc; 69 kw.). City National Bank Bldg., zone 2. Phone 341-0176. Jack L. Katz Enterprises (original owner).

Jack Katz, pres & gen mgr; Bill Dunbar, vp & chief engr; Paul Clements, prom mgr; Dick Sheehan, prom mgr; John Anderson, news dir.

KSWI-AM-FM (See Council Bluffs, Iowa).

WOW (April 2, 1923): 590 kc; 5 kw. 3501 Farnam St., zone 3. Phone 346-3400. TWX OM 297. Meredith WOW Inc. (acquired station Sept. 29, 1951). See Meredith Pub. Co. Stations in "Group Ownership." See also "Newspaper Ownership."

Network CBS. Rep Blair.
Frank P. Fogarty, vp & gen mgr; Wm. O. Wiseman, mgr; Ray Olson, prog dir; Heinz Rodhe, prom mgr; James McGaffin, news dir; Glenn Flynn, chief engr.

WOW-FM (May 15, 1961): 92.3 mc; 40 kw. Duplicates WOW (above).

WOW-TV: Tv companion of WOW.

O'NEILL, Holt County

KBRX (Nov. 1955): 1350 kc; 1 kw-D. P. O. Box 150. Phone 120. Sun Broadcasting Corp. (original owner).

Network Keystone.
Gilbert L. Poese, gen mgr; Larry Rice, coml mgr; Terry Kurtz, prog dir; Ken Grosse, chief engr.

SCOTTSBLUFF, Scotts Bluff County

KNEB (Jan. 1, 1948): 960 kc; 1 kw-D., 500 w-N, DA-2. P. O. Box 239. Phone 632-7121. Platte Valley Broadcasting Corp. (original owner).

Network ABC; MBS. Rep Holman.
Specialty programs: Spanish, 6¼ hrs. wkly.
Russell M. Stewart, pres; Geo. H. Haskell, gen mgr; Byron R. Joachim, coml mgr; Wayne McIntosh, prog dir; Leslie Proctor, chief engr.

KNEB-FM (Dec. 20, 1960): 94.1 mc; 6.6 kw. Same licensee as KNEB (above).

KOLT (Feb. 15, 1930): 1320 kc; 5 kw-D, 1 kw-N, DA-2. P. O. Box 660. Phone Melrose 2-6155. Hilliard Co. (original owner).

Network CBS; Nebraska Hometown Group.
Rep Gill-Perna.

L. L. Hilliard, pres, chief owner & mgr; Viri Davis, coml mgr & prog dir; Dave Nixon, prom mgr; Bill Brennan, news dir; Harland Morrison, chief engr.

SIDNEY, Cheyenne County

KSID (June 2, 1952): 1340 kc; 250 w. P. O. Box 772. Phone 254-5503. William C. Grove Inc. (original owner).

Network ABC.
William C. Grove, pres; David W. Young, gen mgr & coml mgr; Kay Docken, prog dir; Ronald

HAMILTON-LANDIS

& ASSOCIATES, Inc.

NATIONWIDE MEDIA BROKERS
WASHINGTON, D. C. CHICAGO, DALLAS,
SAN FRANCISCO

SELL MORE

RADIO & TELEVISION STATIONS
IN THE MIDWEST—NEAREST OFFICE IS—
1714 TRIBUNE TOWER, CHICAGO 11
DELAWARE 7-2754

L. Tighe, chief announcer; Rick Miller, chief engr.

SUPERIOR, Nuckolls County

KRFS (March 17, 1959): 1600 kc; 500 w-D. P. O. Box 500. Phone 907-908. KRFS Radio (acquired station June 8, 1960).

Network Keystone, Rep Hopewell.
David Tucker, gen mgr & chief engr; John Meredith, coml mgr; Jerry Hundley, prog and farm dir; Dale Slusher, prom mgr; Norman Petty, news dir; Shirley N. Bauer, women's dir.

TERRYTOWN, Scottsbluff County

KTCI (June 15, 1961): 690 kc; 1 kw, DA-D. Phone 632-7129. Terry Carpenter Inc. (original owner).

Gary and Michael, co gen mgrs; Dale Nelson, chief engr.

VALENTINE, Cherry County

KVSH (March 6, 1961): 940 kc; 500 w, D. Marian Hotel. Phone 1580. Valentine Broadcasting Co. (original owner).

Rep Walker-Rawalt; Soderlund.
E. F. Huse Jr., pres; Evans Meier, gen mgr and prom mgr; Larry Russell, coml mgr; Wally Bayzn, prog dir; Harold Sobotka, news dir and chief engr.

YORK, York County

KAWL (September 1954): 1370 kc; 500 w-D. P. O. Box 531. Phone 33. Prairie States Broadcasting Co. (original owner).

Network Keystone; Rep Pearson.
M. L. Gleason, pres & chief engr; T. L. Gleason, gen mgr & sec-treas; Glen Pfenning, coml mgr; Earle Dale, prog dir & prom mgr; David Johnson, news dir.

NEVADA

*Non-commercial

CARSON CITY, Ormsby County

KPTL (May 14, 1955): 1300 kc; 5 kw-D, 500 w-N, DA-N. P. O. Box 625. Phone Granite 2-1319. John E. Vernor (acquired station May 1, 1961).

Rep Torbet, Allen & Crane.
Specialty programs: Basque, ½ hr. wkly.
John E. Vernor, comr & gen mgr; Robert R. Rigler, stn mgr & coml mgr; Christie MacMillon, prom mgr; T. D. Webster, chief engr.

ELKO, Elko County

KELK (1948): 1240 kc; 1 kw-D, 250 w-N. P. O. Box 790. Phone 260. Elko Broadcasting Co. (See "Newspaper Ownership.")
Chris H. Sheerin, pres.

ELY, White Pine County

KELY (July 8, 1950): 1230 kc; 250 w. P. O. Box 600. Phone Amherst 4-2077. White Pine Broadcasting Co. (original owner).
David I. Hansen, owner-operator.

FALLON, Churchill County

KVLV (May 9, 1957): 1250 kc; 1 kw-D. West Star Rt. Box 368. Phone Harrison 3-1242. Lahontan Valley Broadcasting Co. (original owner).
Lester W. Pearce, pres, gen mgr & chief engr; Jim Shelton, sls & coml mgr; Betty Pearce, prog dir; J. C. Gardner, news & farm dir.

HENDERSON, Clark County

KBMI (1954): 1400 kc; 250 w. Hotel Flamingo, Las Vegas. Phone Frontier 2-1131. 1400 Corp. (acquired station March 1959). (See Maxwell E. Richmond Stations in "Group Ownership.")
Maxwell E. Richmond, owner.

KTOO (May 1956): 1280 kc; 5 kw-D. P. O. Box 1848. Las Vegas. Phone Regent 5-1585. KTOO Broadcasting Inc. (acquired station June 11, 1961).

Rep Pearson.
Alex M. Victor, pres & gen mgr; Harry Davis, coml mgr; Russ Jordin, prog dir, prom mgr & news dir; Fred Kidd, chief engr.

LAS VEGAS, Clark County

KENO (1941): 1460 kc; 1 kw DA-N. Radio Center. Phone Dudley 2-1400. Nevada Broadcasting Co. (acquired station May 1957).

Network ABC. Rep Jack Masla; Torbet, Allen, Crane (West).

Gorom B. Sherwood Jr., pres & gen mgr; Edwards R. Hopple, asst mgr; Daniel Gates, prog dir; Luther Mills news dir; David Rogers, chief engr.

KLAS (1948): 1230 kc; 250 w. P. O. Box 1510. Phone Regent 5-6633. Frontier Broadcasters, Inc. (acquired September 1959).

Network CBS. Rep McGavren.
Al Kelson, pres; Sam Salerno, gen mgr; Lowell Cannon, coml mgr; Dave Cassidy, prog dir & prom mgr; Alan Jarlson, news dir; Fred Young, chief engr.

KORK (June 1953): 1340 kc; 250 w. Thunderbird Hotel. Phone Dudley 2-6445. Southwestern Broadcasting Co. (acquired station July 15, 1955). See Donald W. Reynolds Stations in "Group Ownership." See also "Newspaper Ownership."

Network MBS. Rep Headley-Reed.
Donald W. Reynolds, pres; Joseph W. McMurray, gen mgr & dir of sts; Les Davis, prog dir.

KORK-FM (not on air—target date unknown): 97.1 mc; 9.6 kw. Same licensee as KORK (above).
KLJR-TV: Tv companion of KORK-AM-FM.

KRAM (1947): 920 kc; 1 kw-D, 500 w-N, DA-N. Hotel Tropicana. Phone Overland 7-1920. Suna Broadcasting Corp. (acquired station April 6, 1960).

Rep Raymer.
Leonard Blair, pres; Ted Oberfelder, vp & gen mgr; Robert Joyce, prog dir; Guy Barry, news dir; Fred Young, chief engr.

KRAM-FM (not on air, granted July 14, 1960, target date unknown): 100.5 mc; 2.9 kw. Same ownership and address as KRAM (above).

KRBO (1956): 1050 kc; 500 w-D. P. O. Box 1049. Rainbow Inc.
Rep Holman; Tracy Moore.
Executives: Joe Julian, pres.

KRBO-FM (not on air; target date unknown): 98.5 mc; 5.2 kw. Same licensee as KRBO (above).

KVEG (not on air; target date unknown): 970 kc; 500 w-D. Las Vegas Electronics (original owner).

RENO, Washoe County

KBET (July 1946): 1340 kc; 250 w (CP for 1 kw-D, 250 w-N). P. O. Box 1170. Phone Fairview 2-4501. Sierra Broadcasting Co. (acquired station Oct. 20, 1953).

Network ABC. Rep Walker-Rawalt; Tracy Moore.

Robert L. Stoddard, mgr; Walter States, coml mgr; Irvin Carlsen, chief engr.

KDOT (1947): 1230 kc; 250 w. 6 W. Commercial Row. Phone Fairview 3-6156. KDOT Inc. (acquired station July 23, 1959).

Rep Torbet, Allen & Crane (San Francisco-Los Angeles); Dore (New York-Chicago).

Paul C. Schafer, pres; Gene Goudron, vp & gen mgr; Phillip Rose, coml mgr; Ernest McDaniel, chief engr & prog dir.

KNEV (FM) (Dec. 25, 1953): 95.5 mc; 35 kw. 538 S. Virginia. Phone Fairview 2-5175. Everett B. Cobb (original owner).

Specialty programs: French, 1 hr.; German, 1 hr.; Italian, 1 hr. wkly.

KOH (Oct. 25, 1928): 630 kc; 5 kw-D, 1 kw-N, DA-N. 143 Stevenson St. Phone Fairview 3-5106. TWX Reno 22. McClatchy Newspapers (acquired station April 9, 1931). See McClatchy Stations in "Group Ownership." See also "Newspaper Ownership."

Network NBC. Rep Raymer.
Eleanor McClatchy, pres; Hewitt Kees, stn mgr; Wesley Craig, chief engr.

KOLO (1946): 920 kc; 1 kw, DA-N. P. O. Box 821. Phone Fairview 2-3441. Western Broadcasting Co. (acquired station 1955). See Donald W. Reynolds Stations in "Group Ownership." See also "Newspaper Ownership."

Network CBS. Rep Headley-Reed.
Donald W. Reynolds, pres; Donald W. Reynolds Jr., gen mgr; Cliff Clay, coml mgr; Jack T. Angel, prog dir; Lavern Drake, prom mgr; Robert Wilson, news dir; Tom Hughes, chief engr.

KOLO-TV: Tv companion of KOLO.

KONE (Jan. 29, 1955): 1450 kc; 250 w. P. O. Box 1928. Phone Fairview 3-2133. Radio K-One Inc. (acquired station Nov. 1, 1960).

Rep Grant Webb.
Leland Fuller, pres; Robert Janes, gen & coml mgr.

SPARKS, Washoe County

KBUB (Aug. 9, 1960): 1270 kc; 1 kw-D. P. O. Box 1270. Phone Elgin 5-9493. Lakeside Broadcasters (original owner).

Rep Sandeberg-Gates.
Edward J. Jansen, gen mgr; J. K. Rudd, sec-treas; Rog Brander, coml mgr; Ralph Featherstone, prom mgr; Fleet Harrison, chief engr.

WINNEMUCCA, Humboldt County

KWNA (Jan. 17, 1955): 1400 kc; 250 w-SH (CP for 1 kw-D, 250 w-N, SH). P. O. Box 591. Phone Madison 3-2030. Northwest Radio & Television Corp. (original owner).

Rep Sandeberg-Gates.
Olivier Curutchet, pres; Lee Boner, gen mgr & coml mgr; Hughie Schoff, prog dir.

NEW HAMPSHIRE

*Non-commercial

BERLIN, Coos County

WMOU (Oct. 11, 1946): 1230 kc; 250 w. 27 Green Square. Phone 1797. Berlin Broadcasting Co. (acquired station April 15, 1960).

Rep Foster-Creed.
Specialty programs: French, 3 hrs. wkly.
John Bowman, pres & gen mgr; Robert T. Dale, coml mgr; Charles Ross, prog dir; Arnie Munkittrick, news dir; Herschel Howe, chief engr.

WMOU-FM (October 1952): 103.7 mc; 10 kw. Duplicates WMOU (above).

CLAREMONT, Sullivan County

WTSV (1948): 1230 kc; 1 kw-D, 250 w-N. 221 Washington St. Phone 543-3062. Radio Claremont Inc. (acquired station March 25, 1959). See Knight Quality Stations in "Group Ownership."

Network Yankee.
Specialty programs: French, 2 hrs; Polish, 1 hr.; both wkly.
Norman Knight, pres; Harold Segal, mngng dir; George R. Bonneau, gen mgr; Walter Clancy, opns mgr; Harold Katz, chief engr.

WTSV-FM (1948): 106.1 mc; 3.4 kw. Duplicates WTSV (above).

CONCORD, Merrimack County

WKXL (1946): 1450 kc; 250 w (CP for 1 kw-D, 250w-N). 37 Redington Rd. Phone Capitol 5-5521. Capitol Broadcasting Corp. (acquired station April 1, 1957).

Network Keystone, Yankee. Rep Walker-Rawalt.

Frank B. Estes, pres, gen mgr & coml mgr; Edson I. Gray, asst mgr; Don F. Hulbert, prog dir; Bob Lauze, news dir; Frank Pingree, chief engr.

CONWAY, Carroll County

WBNC (Dec. 21, 1955): 1050 kc; 1 kw-D. E. Main St. Phone Hickory 7-5988. North Country Radio Inc. (acquired station March 23, 1959). Rep Walker-Rawalt.

Lawrence Sherman, gen mgr; Joan Sherman, coml mgr.

DOVER, Strafford County

WTSN (1956): 1270 kc; 5 kw, DA-2, 155 Front St., Manchester, N.H. Phone National 4-4077. WTSN Inc. (original owner). (See Good Neighbor Stations in "Group Ownership.")

Rep Radio-TV Representatives.
W. F. Rust Jr., pres & treas; Ralph Gottlieb, vp & gen mgr; Edward X. Callahan, stn mgr.

HANOVER, Grafton County

WDCR (March 4, 1958): 1340 kc; 1 kw-D, 250 w-N. P. O. Box 1032. Phone Hanover 1070. Dartmouth College (original owner).

Rep Ivy Network.
George T. Mascott Jr., gen mgr; H. Deane, coml mgr; James W. Varnum, prog dir; J. Phillip Smith, admin. dir; Geoff Murphy, news dir; Donald Steen, chief engr.

WTSN (1949): 1400 kc; 1 kw-D, 250 w-N. Radio Hanover Inc. Phone 1400. (acquired station April 1959). See Knight Quality Stations in "Group Ownership."

KEENE, Cheshire County

WKBK (1959): 1220 kc; 1 kw-D. 155 Front St. Manchester, N.H. The KBR Stations Inc. (original owner). See Good Neighbor Stations in "Group Ownership."

W. F. Rust Jr., pres; Ralph Gottlieb, vp & gen mgr.

WKNE (June 2, 1927): 1290 kc; 5 kw, DA-1. P. O. Box 460. Phone Elmwood 2-9230. WKNE Corp. (acquired station May 1946). See Highland Stations in "Group Ownership."

Network CBS; Yankee. Reps Meeker; Walker-Rawalt (regional).

Joseph K. Close, pres; Ted B. Sawyer, gen mgr; Howard E. Wheelock, coml mgr; Gary A. Howard, prog dir; Frank Finning, news dir; Ernest T. Robarge, chief engr.

LACONIA, Belknap County

WEMJ (April 9, 1961): 1490 kc; 1 kw-D, 250 w-N. Laconia National Bank Bldg. Phone Lakeside 4-2262. New Hampshire Broadcasting Co. (original owner).

Network CBS.
Rep Dore; Foster & Creed.
George H. Jaspert 3rd, pres; Irving W. Kaizer, gen mgr & coml mgr; Don Davenport, prog dir, prom mgr & news dir; Donald Lefebvre, chief engr.

WLNH (Aug. 22, 1922): 1350 kc; 5 kw-D. 653 Main St. Phone Lakeside 4-1323. Northern Broadcasting Corp. (acquired station Feb. 2, 1934).

Network Keystone. Rep Walker-Rawalt.
Genevieve Wingate, pres; Arthur I. Rothafel, exec vp & gen mgr; William W. Visser, coml mgr; James E. Westhall, news dir & prog dir; Henry A. Gowing, chief engr.

Radio Stations CONTINUED

NEW HAMPSHIRE CONTINUED

MANCHESTER, Hillsboro County

WFEA (1932): 1370 kc; 5 kw, DA-1, P. O. Box 149. Phone National 5-5491. WFEA Broadcasting Corp. (acquired station March 15, 1959).

Network MBS. Rep Devney-O'Connell; Foster & Creed (Boston).

William F. Malo Jr., pres & gen mgr; James Keough, coml mgr; Charles O'Neil, prog dir; Jack Patrick, news dir; Reginald Scow, chief engr.

WGIR (October 1941): 610 kc; 5 kw-D, 1 kw-N, DA-2. P. O. Box 487. Phone National 5-6915. Northeast Broadcasting Corp. (acquired station March 1956). See Knight Quality Stations in "Group Ownership."

Network NBC. Rep Kettell-Carter (Boston).

Specialty programs: French, 1½ hrs. wkly. Madeline M. Girolimon, pres; Bernie Mack, gen mgr & coml mgr; Donn Tibbetts, prog dir; George Stevens, prom mgr; Mike Erlich, news dir; Harry Handfield, chief engr.

WKBR (1946): 1250 kc; 5 kw, DA-2. 155 Front St. Phone National 4-4075. Granite State Broadcasting Co. (original owner). See Good Neighbor Stations in "Group Ownership."

Rep Radio-Tv Representatives.

W. F. Rust Jr., pres & treas; Ralph Gottlieb, vp & gen mgr; James McCann, coml mgr; William Morrissey, prog dir; Ernie Crowley, news dir; Royston Phillips, chief engr.

WKBR-FM (1948): 95.7 mc; 3.6 kw. Duplicates WKBR (above).

MT. WASHINGTON, Coos County

WMTW-FM (July 9, 1958): 94.9 mc; 48 kw. Poland Spring, Maine. Phone Spruce 3-5665 (Portland, Me.): Wyman 8-4311 (Poland Spring). TWX Poland 65. Mt. Washington Tv Inc.

John W. Guider, pres & gen mgr.

WMTW-TV: Tv companion of WMTW-FM.

NASHUA, Hillsborough County

WOTW (September 1947): 900 kc; 1 kw-D. Lund Rd. Phone Tuxedo 2-2781. Gateway Broadcasting Corp. (acquired station February 1958). See Theodore Feinstein Stations in "Group Ownership."

Network Puritan. Rep Walker-Rawalt.

Theodore Feinstein, pres; Robert Trow, gen mgr; Richard Corbin, prog dir; Chris Nikitas, news dir; Harold Davis, chief engr.

WOTW-FM (September 1947): 106.3 mc; 1 kw. Same address and licensee as WOTW (above).

WSMN (March 1958): 1590 kc; 5 kw, DA-1. P. O. Box 386. Phone Tuxedo 2-5107. 1590 Broadcasting Corp. (acquired station April 23, 1958).

Network ABC. Rep Breen & Ward; Nona Kirby.

Specialty programs: French, 3 hrs wkly.

Gerald Q. Nash, pres; D. A. Rock, gen & coml mgr; Frank Teas, prog dir; Robert Holmes, prom mgr; Ed Lecius, news dir; Donald Ayers, chief engr.

NEWPORT, Sullivan County

WCNL (Aug. 11, 1960): 1010 kc; 200 w-D. P. O. Box 389. Phone 101. Carlson Enterprises (original owner).

Network Keystone. Rep Donald Cooke.

W. Richard Carlson, gen mgr; J. Gordon Keyworth, coml mgr & chief engr; Nora B. Carlson, prog dir; Archie Mountain, prom mgr; Roger Strong, news dir.

PORTSMOUTH, Rockingham County

WBBX (Dec. 5, 1960): 1380 kc; 1 kw, DA-N. 1555 Islington St. Phone Geneva 6-1380. Seacoast Broadcasting Corp. (original owner).

Rep Nona Kirby.

William A. Gildersleeve, gen mgr; Charles F. Halle, stn mgr; Bob Norton, news dir; Jack L'Ecuyer, continuity & music dir; Bob Tiffany, chief engr.

WHEB (1932): 750 kc; 1 kw, L-WSB. Lafayette Rd. Geneva 6-7300. Knight Broadcasting of New Hampshire Inc. (acquired station Jan. 22, 1959). See Knight Quality Stations in "Group Ownership."

Rep Gill-Perna.

Norman Knight, pres; Harold H. Segal, gen mgr; Ray Dunphy, prog dir; Evelyne Woolston, prom mgr; Doug Woodard, news dir; Tony Vaccaw, chief engr.

ROCHESTER, Strafford County

WVNH (1947): 930 kc; 5 kw-D. Rochester Hill. Phone 1400. Strafford Broadcasting Corp. (original owner).

Rep National Time Sales; Foster & Creed.

Specialty programs: French, ½ hr. wkly.

Albin J. K. Malin, pres & gen mgr; Margaret Tornrose, coml mgr; Robert J. Connelly, prog dir; Cliff Luce, news dir; F. Roger Butterfield, chief engr.

NEW JERSEY

*Non-commercial

ASBURY PARK, Monmouth County

WHTG: (See Eatontown).

WJLK (1926): 1310 kc; 250 w. Press Plaza. Phone Prospect 4-7000. Asbury Park Press (acquired station April 1, 1950). See "Newspaper Ownership."

Wayne D. McMurray, pres; Everett Rudloff, gen mgr; Margaret S. Curtis, coml mgr; Charles F. Hill, prog dir; Andrew Gasparich, news dir; Frank Huber, chief engr.

WJLK-FM (Nov. 20, 1947): 94.3 mc; 1 kw. Duplicates WJLK (above).

ATLANTIC CITY, Atlantic County

WFPG (1940): 1450 kc; 250 w. Steel Pier. Phone 345-2188. Eastern Broadcasting Co. (acquired station Jan. 16, 1961).

Network CBS. Rep Howard.

Dienel Diener, pres; John Struckell, gen mgr; Bill Rosenfelt, coml mgr; Ed Davis, prog dir; Len Antell, news dir; Albert Roche, chief engr.

WLDB (April 8, 1955): 1490 kc; 250 w (CP for 1 kw-D, 250 w-N). P. O. Box 898. Phone 344-6573. Atlantic City Broadcasting Co. (original owner).

Network ABC, MBS.

Leroy Bremmer, pres, gen mgr, prog dir & chief engr; Dorothy Bremmer, coml mgr.

WMID (1947): 1340 kc; 250 w. 1710 Atlantic Ave. Phone 4-1340. TWX 477. Mid-Atlantic Broadcasting Co. (original owner).

Network ABC. Rep Howard.

WOSJ-FM (June 14, 1961): 103.7 mc; 2.6 kw. Phone 822-4171. South Jersey Radio Inc.

Howard L. Green, exec vp; Fred Haggerty, coml mgr; Gene Hart, prog dir.

WRNJ (FM) (April 1961): 95.1 mc; 3.3 kw. Ritz Carlton Hotel. Phone 345-3211. Melvin Gollub (original owner).

Rep Walker-Rawalt Co.

Melvin Gollub, pres; Stanley B. Snyder, gen & coml mgr; Theodore Dirkin, prog dir; Douglas B. King, prom mgr; Fred Gollub, chief engr.

BRIDGETON, Cumberland County

WSNJ (August 1937): 1240 kc; 250 w. Phone Glenview 1-2930. Eastern States Broadcasting Corp. (original owner).

Network MBS.

Rep Clark.

Russell S. Henderson, pres; Paul Alger, exec vp, gen mgr & coml mgr; Joe McCulley, prog dir; Jack Chamberlin, chief engr.

WSNJ-FM (1946): 107.7 mc; 15.2 kw. Same licensee & staff as WSNJ (above).

Network QXR.

CAMDEN, Camden County

WCAM (1926): 1310 kc; 250 w. City Hall. Phone Emerson 5-5600. City of Camden.

Rep Broadcast Time Sales.

Specialty programs: German, 2 hrs.; Italian, 3 hrs.; Negro, 10 hrs.; Polish, 1 hr.; Spanish, 7 hrs. wkly.

Edward C. Garrity, commissioner; Nelson D. Hibbs, gen mgr; Jack Lamar, prog dir; Emmett Marra, prom mgr; John Zander, chief engr.

WKDN (Nov. 1, 1948): 800 kc; 1 kw-D. 275 Mt. Ephraim Ave., zone 4. Phone Emerson 5-7200. South Jersey Broadcasting Co. (original owner).

WJLK

The Radio Voice
of

The Asbury Park Press,

features vital community programming that attracts and holds more listeners than any other radio station heard on the North Jersey shore.

Day and night our air is jam-packed with half-hourly newscasts, and important news bulletins, produced by a special radio news staff; plus bright and interesting information about shore events and personalities; plus intelligently presented middle-of-the-road music that keeps people tuned to WJLK hour after hour.

WJLK

The Radio Voice of
The Asbury Park Press
ASBURY PARK, N. J.

"Gives You Most on
The Jersey Coast"

1310 AM and 94.3 FM

HAMILTON-LANDIS

& ASSOCIATES, Inc.

NATIONWIDE MEDIA BROKERS
WASHINGTON, D. C., CHICAGO, DALLAS,
SAN FRANCISCO

SELL **MORE**

RADIO & TELEVISION STATIONS
IN THE EAST—NEAREST OFFICE IS—
1737 DeSales St., N.W., WASHINGTON
EXECUTIVE 3-3456

Specialty programs: German, ½ hr; Polish, ½ hr.

Ranulf Compton, pres; Gordon Giffen, vp & gen mgr; David Moss, coml mgr; Willard Camperson, prom mgr; Antonio Riccio, chief engr.

WKDN-FM (Dec. 31, 1959): 106.9 mc; 7.3 kw. Duplicates WKDN (above) during daytime, programs independently at night.

DOVER, Morris County

WRAN (not on air; granted Dec. 23, 1958): 1510 kc; 1 kw, DA-1. Lion Broadcasting Co.

WDHA-FM (Feb. 22, 1961): 105.5 mc; Route 10. Phone Foxcroft 6-3424. Drexell Hill Assoc.

Peter L. Arnov, pres; D. Ridgely Bolgiano, gen mgr; Abel M. Schwartz, coml mgr; Walter Blazer, prog dir; Edwin A. Krumeich, prom mgr; Christopher J. Franks, chief engr.

EAST ORANGE, Essex County

*WFMU (FM) (1958): 91.1 mc; 10 w. Phone Orange 2-5316. Upsala College (original owner).

Charles G. Lundgren, dir of radio activities; Lewis V. Parrish, consulting engr.

EATONTOWN, Monmouth County

WHTG (Nov. 1, 1957): 1410 kc; 500 w-D. Route 1, Asbury Park. Phone Kellog 1-1410. Harold M. Gade (original owner).

Rep Grant Webb.

Harold M. Gade, owner & gen mgr; Theo Gade, stn mgr; Gustave Litch, coml mgr; Leon Contente, prog dir; Phyllis Lang, prom mgr; Sylvia Gabriel, women's dir; Oscar Lichten, farm dir; Arthur Gottesman, sports dir; Leonard Lisan, news dir; Martin Goffe, chief engr.

WHTG-FM (not on air target date unknown) 105.5 mc; 1 kw. Same licensee and address as WHTG (above).

HACKETTSTOWN, Warren County

*WNTI (FM) (Dec. 3, 1958): 91.9 mc; 4.8 kw. Centenary College for Women. Phone Garden 5-3951. Centenary College for Women (original owner).

Dr. Edward W. Seay, pres; Stefan George, gen mgr; Miss Elizabeth Shimer, prog dir; Stefan G. Straka, chief engr.

HAMMONTON, Atlantic County

WNJH (May 11, 1961): 1580 kc; 250 w-D. 115 Vine St. Phone Logan 1-1900. Hammonton Broadcasting Co. (original owner).

Rep Walker-Rawalt.
William S. Halpern, pres; Louis N. Seltzer, sec-treas & chief engr; Frank Griffin, coml mgr; Rick Sabatini, news dir.

LONG BRANCH, Monmouth County

WRLB (FM) (June 1, 1960): 107.1 mc; 160 w. 156 Broadway. Phone Capital 2-1071. Long Branch Broadcasting Co. (original owner).

Dr. John J. Gesualdi, pres; Joseph P. Tomaino, gen mgr & prog dir; Adamant Brown, chief engr.

MILLVILLE, Cumberland County

WMVB (1953): 1440 kc; 1 kw-D, DA-D, P. O. Box 267. Phone Taylor 5-2600. TWX RA 1000. Union Lake Broadcasters Inc. (acquired station Jan. 6, 1958).

Fred M. Wood, pres & gen mgr; Dorothy H. Carlson, asst mgr & prog dir; John Hurley, news dir; George Dodds, chief engr.

MORRISTOWN, Morris County

WMTR (Dec. 12, 1948): 1250 kc; 1 kw-D (CP 5 kw DA-D). P. O. Box 345. Phone Jefferson 8-1250. Morristown Broadcasting Corp. (original owner).

Kenneth A. Croy, gen mgr; Henry J. Behre, coml mgr; Bob Vesel, prog dir; Nick DeRienzo, news dir.

NEWARK, Essex County

*WBGD (FM) (Feb. 7, 1948): 88.3 mc; 20 kw Central H. S. Bldg., zone 2. Newark Board of Education.

Marie C. Scanlon, supvr of radio & television.
WHBI (March 1922): 1280 kc; 2.5 kw-D, 1 kw-N. (ST-WADO, New York.) 35 Warren St., zone 2. Phone Mitchell 2-7353. May Radio Broadcast Corp. (original owner).

Specialty programs: Negro, 20 hrs. wkly.
James L. Shearer, pres & gen mgr; William A. Masi, mgr & coml mgr; Marie E. Masi, prog dir; Jack D. Bilby, prom mgr; Bernice Bass, news dir; Harold E. Michaels, chief engr.

WNJR (1947): 1430 kc; 5 kw, DA-N. P. O. Box 1258. Phone Murdock 8-3665. Continental Broadcasting Inc. (acquired station November 1953). See Rollins Stations in "Group Ownership."

Rep Continental Broadcasting; Torbet, Allen & Crane (West Coast).

Specialty programs: Negro, 100%.
O. Wayne Rollins, pres; Leonard Mirelson, gen mgr.

WNTA (1930): 970 kc; 5 kw-D, 1 kw-N. 32 Green St., zone 1. Phone Market 4-5300. NTA Broadcasting Co. (acquired station May 7, 1958).

Rep Forjoe.
E. Jonny Graff, pres & gen mgr; Charles King, sts vp; Sid Sirulnick, prog dir; Henry Brenowitz, prom mgr; Vince Lindner, news dir; Gene Sywak, chief engr.

WNTA-FM (1946): 94.7 mc; 15 kw. Duplicates WNTA (above).

WNTA-TV: Tv companion of WNTA-AM-FM.
WVNJ 1947: 620 kc; 5 kw, DA-2. 1225 Raymond Blvd., zone 2. Phone Mitchell 3-7600. Newark Broadcasting Corp. (original owner). See "Newspaper Ownership."

Rep Broadcast Time Sales.
Ivon B. Newman, gen mgr.

HAMILTON-LANDIS & ASSOCIATES, Inc.
NATIONWIDE MEDIA BROKERS
WASHINGTON, D. C., CHICAGO, DALLAS, SAN FRANCISCO
SELL MORE
RADIO & TELEVISION STATIONS
IN THE EAST—NEAREST OFFICE IS—
1737 DeSALES ST., N.W., WASHINGTON
EXECUTIVE 3-3456

WVNJ-FM (not on air; target date unknown): 100.3 mc, 20 kw. Same licensee and address as WVNJ (above).

NEW BRUNSWICK, Middlesex County

WCTC (Dec. 12, 1946): 1450 kc; 250 w. 385 George St. Phone Charter 7-1450. Raritan Valley Broadcasting Co. (acquired station May 1, 1957).

Joseph L. Rosenmiller Jr., pres & gen mgr; Anthony V. Marano, asst gen mgr.

WCTC-FM (1947): 98.3 mc; 1 kw. Same ownership, address and programming as WCTC (above).

NEWTON, Sussex County

WNNJ (Dec. 15, 1953): 1360 kc; 500 w-D (CP for 1 kw-D). P. O. Box 40. Phone Dupont 3-3400. Sussex County Broadcasters Inc. (original owner).

Simpson Wolfe, Robert Mensel, co-owners; Ronald L. Hickman, gen mgr & coml mgr; John Bennett, prog dir; Harry Mitchell, news dir; Richard Sanford, chief engr.

WNNJ-FM (target date Fall, 1961): 103.7 mc; 2.85 kw. Same licensee and address as WNNJ (above).

PATERSON, Passaic County

WPAT (1941): 930 kc; 5 kw, DA-2. 60 E. 56 St., New York. Phone Murray Hill 8-9300. Capital Cities Broadcasting Corp. (acquired station August 1961). See Capital Cities Stations in "Group Ownership."

Dickens J. Wright, vp & gen mgr; Charles W. Parker, vp & bus mgr; William J. Calvert, vp & opns dir; David Gordan, vp music dir; John Burt, publicity & prom dir; Paul DiSavino, tech supvr.

WPAT-FM (March 1957): 93.1 mc; 4.4 kw. Duplicates WPAT (above).

PLAINFIELD, Union County

WERA (Sept. 15, 1961): 1590 kc; 500 w-D, DA. 200 W. 7th St. Phone Plainfield 5-1590. Tri-County Broadcasting Corp. (original owner).

Henry J. Behre Jr., pres & gen mgr; Frank E. Martino, coml mgr; Robert Balfour, chief engr.

PLEASANTVILLE, Atlantic County

WOND (July 1950): 1400 kc; 250 w. Old Turnpike. Phone Milton 1-1400. South Jersey Radio Inc. (acquired station July 1955). See "Newspaper Ownership."

Rep Everett McKinney, Lowenstein (Philadelphia).

Howard L. Green, exec vp & gen mgr; Larry Carle, coml mgr; Jack Geiger, prog dir & news dir; Robert Richter, prom mgr; Milton C. Thurlow, chief engr.

PRINCETON, Mercer County

WPRB (FM) (November 1947): 103.5 mc; 17 kw. P. O. Box 342. Phone Walnut 1-2131. Princeton Broadcasting Service (original owner).

Network Ivy.
Robert B. Medina, chmn & gen mgr; Robert A. Posner, bus mgr; Michael E. Bortman, prog dir; Bartlett H. McGuire, news dir; Rene M. Doubler, tech dir; Hurst K. Groves, chief engr.

RED BANK, Monmouth County

WFHA-FM (May 29, 1960): 106.3 mc; 1 kw. 7 Broad St. Frank H. Accorsi (original owner). Specialty programs: Italian, ½ hr. wkly.

Frank H. Accorsi, gen mgr & prog dir; Frank Hamilton, coml mgr; C. T. Gabriele, prom mgr; A. R. Vincent, chief engr.

Fine music station of New Jersey

WDHA-FM 105.5 mc.

AMONG THE
FIRST IN THE EAST
TO BROADCAST
STEREO MULTIPLEX

DHA
Radio Station of
DREXEL HILL ASSOCIATES
ROUTE 10, DOVER, N. J.

Radio Stations CONTINUED

NEW JERSEY CONTINUED

SOUTH ORANGE, Essex County

*WSOU (FM) (April 14, 1948): 89.5 mc; 2 kw. P. O. Box 311. Phone South Orange 2-9000. Seton Hall U. (original owner).

Specialty programs: French, 1 hr.; Italian, ½ hr. wkly.

Rt. Rev. Msgr. John J. Dougherty, pres; Very Rev. Msgr. Thomas J. Gillhooly, radio dir; Al Paul Klose, stn mgr; Lloyd McBride, prog dir; Thomas N. Parnham, chief engr.

TRENTON, Mercer County

WAAT (1923): 1300 kc; 250 w-D. 51 W. State St. Phone Export 2-5125. Delaware Valley Broadcasting Co. (acquired station May 26, 1959).

Rep Jack Masla; O'Brien (Philadelphia). Edward Cossman, pres; Kal Pruslin, vp & treas; Ray McFadden, gen & coml mgr; Frank Fellmer, prog dir; Philip Roberts, news dir; Nick Dalessandro, chief engr.

WBUD (1947): 1260 kc; 5 kw-D, 1 kw-N, DA-2. P. O. Box 158. Phone Tuxedo 2-7191. WBUD Inc. (original owner).

Rep Robert Wittig. Richard M. Hardin, pres; George Wylie, prog dir; Everett Slossman, prom mgr; Lon Wagner, news dir; Howard Williams, chief engr.

WTOA (FM) (January 1949): 97.5 mc; 14.5 kw. 558 Ingham Ave. Phone Lyric 9-2561. Mercer Broadcasting Co. See "Newspaper Ownership."

WTTM (April 2, 1942): 920 kc; 1 kw, DA-1. P. O. Box 2079. Phone Owen 5-8515. Peoples Broadcasting Corp. (acquired station January 1953). See Peoples Broadcasting Stations in "Group Ownership."

Network MBS. Rep Hollingbery. Specialty programs: Italian, ¼ hr.; Polish, ½ hr.; Hungarian, ½ hr.; Puerto Rican, ¼ hr. wkly. Murray D. Lincoln, pres, Nationwide Insurance Co.; Herbert E. Evans, pres, Peoples Broadcasting Corp; Glenn C. Jackson, WTTM resident vp & gen mgr; Harry W. Barnam, gen sales mgr; G. Thomson Durand, prog dir; Katherine M. Weber, prom mgr; Jack Gartland, news dir; Chester Sunderland, chief engr.



VINELAND, Cumberland County

WBVL (Aug. 17, 1955): 1270 kc; 500 w-D, DA-D. Maurice River Blvd. Phone Oxford 1-7550. Delsea Broadcasters (original owner).

Specialty programs: Italian, 1 hr; Yiddish, 1 hr. wkly.

Mort Hendrickson, gen & coml mgr; Henri Morey, prog dir; Vivian E. Hendrickson, prom mgr; Earle Godfrey, chief engr.

WBWB (October 1946): 1360 kc; 1 kw, DA-N. S. Delsea Drive. Phone Oxford 2-6500. Community Broadcasting Service Inc. (original owner).

Rep Gill-Perna; Morton Lowenstein. Specialty programs: Spanish, 3 hrs. wkly. Joseph M. Bullock, pres; Robert C. Crager, gen mgr; John F. Serra, coml mgr; Robert Coucill, prog & news dir; Kenneth Parks, chief engr.

WASHINGTON, Warren County

WCRV (July 1956): 1580 kc; 500 w-D. 3 Belvidere Ave. Phone 689-206D. Warren Broadcasting Corp. (acquired station Sept. 1, 1957).

George S. Croy, gen mgr; Ron Drescher, coml mgr; Floyd Henderson, prog dir; Phil Painter, news dir; Peter LaChance, chief engr.

WILDWOOD, Cape May County

WCMC (Nov. 25, 1951): 1230 kc; 100 w. 3010 New Jersey Ave. Phone 522-7751. Francis J. Matrangola (original owner).

Francis J. Matrangola, gen mgr; Margaret Murphy, coml mgr; William Wotring, prog dir; Tom Moran, news dir; Carlton Owen, chief engr.

WCMC-FM (Dec. 17, 1959): 100.7 mc; 3.5 kw. Duplicates WCMC (above).

ZAREPHATH, Somerset County

*WAWZ (March 15, 1931): 1380 kc; 5 kw, DA-2, S-WBNX. Phone Elliot 6-0102. Pillar of Fire.

*WAWZ-FM (Aug. 22, 1954): 99.1 mc; 20 kw. Duplicates WAWZ (above).

NEW MEXICO

*Non-commercial

ALAMOGORDO, Otero County

KALG (June 28, 1950): 1230 kc; 250 w. P. O. Box 268. Phone Hemlock 7-1505. William Wayne Phelps (original owner).

Network MBS; Keystone. W. Wayne Phelps, gen mgr & coml mgr; Terry Clark, news dir; Ed Sullivan, chief engr.

KRAC (June 10, 1957): 1270 kc; 1 kw-D. P. O. Box 2041. Phone 437-440. George O. Cory (acquired station Nov. 1, 196D).

George Cory, pres; Steve Marlowe, gen mgr; Cy Harley, prog dir, news dir & chief engr.

ALBUQUERQUE, Bernalillo County

KABQ (1947): 1350 kc; 5 kw-D, 500 w-N, DA-N. P. O. Box 1388. Phone Chapel 3-1744. Sandia Broadcasting Corp. (acquired station June 6, 1959).

Rep National Time Sales; Harlan G. Oakes. Specialty programs: Spanish, 100%. Oscar I. Dodek, pres; Maxwell Marvin, exec vp & gen mgr; Milton Ledet, coml mgr; Joe Gallegos, prog dir; Juan Aguilar, news dir; Michael Lucero, chief engr.

*KANW (FM) (1950): 89.1 mc; 350 w. 221 W. Lead Ave. Albuquerque Board of Education.

KARA (Dec. 1, 1959): 1310 kc; 1 kw-D. 4011 Menaul Blvd., N.E. Phone Amherst 8-4371. KARA Inc. (original owner).

Network ABC; Keystone. Rep Broadcast Time Sales. Walter J. Stiles, pres & gen mgr; Johnny Appleseed, Richie Johnson, coml mgrs; Johnny Dollar, prog dir; Rich Bachand, chief engr.

KPAT (FM) (not on air; granted June 15, 1960): 99.5 mc; 3.4 kw. Same licensee and address as KARA (above).

KDEF (September 1953): 1150 kc; 1 kw-D (CP 1 kw-D, 500 w-N, DA-N). 5D6 Second St., NW. Phone Chapel 3-7813. KDEF Broadcasting Co. (original owner).

Rep Meeker. Frank Quinn, pres; William Smeaton, prog dir; Ben Caine, news dir; Louis Gemoets, chief engr.

KDEF-FM (June 25, 1961): 94.1 mc; 1.65 kw.

Same licensee as KDEF (above). Programs independently.

KGGM (October 1926): 61D kc; 5 kw, DA-N. P. O. Box 1294. Phone Chapel 3-2285. TWX AQ 88-U. New Mexico Broadcasting Co. (original owner).

Network CBS. Rep Advertising Time Sales. A. R. Hebenstreit, pres & gen mgr; A. E. (Bill) Mickel, coml mgr; Vergie Abeyta, natl sls; Robert Van Driel, prog dir; Jim Luramore, prom mgr; Joe Coggeshell, news dir; Leonard F. Dodds, chief engr.

KGGM-TV: Tv companion of KGGM.

KHFM (FM) (November 1954): 96.3 mc; 3.3 kw. 5900 Domingo Rd., N.E. Phone Alpine 6-9001. CHE Broadcasting Co. (original owner).

Rep Western Fm Broadcasting. Specialty programs: French, ½ hr. wkly. William Weinrod, pres & gen mgr; A. C. Koerner, vp & coml mgr; Ray Reeder, stn mgr & sec-treas; David Annett, chief engr.

KL0S (May 14, 1956): 1450 kc; 250 w. 106 Richmond S.E. Phone Alpine 6-9866. B & M Broadcasters Inc. (original owner). (Transfer of control to George Oliver pends FCC approval).

KMGM (Aug. 25, 1959): 730 kc; 1 kw-D, DA-D. P. O. Box 8064. Phone Amherst 8-4395. Wentronecs Inc. & Victor B. Simon (acquired station Dec. 16, 1960).

Rep Gill-Perna. Victor B. Siman, gen mgr; Frank J. Sanzo, sls mgr; Clyde Ling, prog dir; H. T. Walton, chief engr.

KOB (1922): 770 kc; 50 kw-D. 25 kw-N. P. O. Box 1351. Phone Chapel 3-4411. TWX AQ95. Albuquerque Broadcasting Co. (Albuquerque Div. of KSTP Inc.) (acquired station May 10, 1957). See Gold Seal Stations in "Group Ownership." Network NBC. Rep Petry.

Stanley E. Hubbard, pres; George S. Johnson, gen mgr; Robert C. Pettingell, coml mgr; Michael Dillon, prog dir; Paul Bain, prom mgr; Tom Doyle, news dir; Cecil Herrill, farm dir; Mary McDonald, woman's dir.

KOB-TV: Tv companion of KOB.

KQEO (1946): 920 kc; 1 kw-D. 500 w-N, DA-N. 2000 Indian School Rd. N.W. Phone Chapel 7-8848. Dandy Broadcasting Corp. (acquired station September 1958).

Rep Eastman. Kenneth R. Greenwood, pres; Dino Ianni, gen mgr; Edward Monray, coml mgr; Don Osborne, prog dir; Ed Pennypacker, news dir; Jimmy Hogg, chief engr.

KRAZ (June 1956): 1580 kc; 1 kw-D. P. O. Box 122. Phone Diamond 4-2394. KHAM Inc. (acquired station Sept. 16, 1957).

Network ABC, MBS, Keystone. J. W. Hedges, pres; J. L. Andy Anderson, gen mgr; James O. McCaffrey, coml mgr; Margaret Martindale, prog dir; William Winter, prom mgr; Paul Gardner, news dir; Jack Hughes, chief engr.

ARTESIA, Eddy County

KSVP (1946): 990 kc; 1 kw-D, 250 w-N. P. O. Box 38. Phone Sherwood 6-2751. Artesia Broadcasting Inc. (acquired station 1948).

Network MBS. Specialty programs: Spanish, 4½ hrs. wkly. S. P. Yates, pres; Bob Hess, gen mgr; Jack Minter, coml mgr; Ann Wise, news dir; L. O. Wilcox, chief engr.

AZTEC, San Juan County

KNDE (Sept. 4, 1959): 1340 kc; 250 w. P. O. Box J. Phone Federal 4-6174. I. E. Shahan (original owner).

I. E. Shahan, pres; W. W. Barbour, gen mgr; Dave Hill, coml mgr; Dale Hansen, prog dir; Carl Black, chief engr.

KNDE-FM (Sept. 4, 1959): 94.9 mc; 3.2 kw. Same licensee, staff and address as KNDE (above).

BELEN, Valencia County

KARS (not on air; target date unknown) 860 kc; 250 w-D. Belen Broadcasting Co.

CARLSBAD, Eddy County

KAVE (1941): 1240 kc; 250 w. P. O. Box 631. Phone Tuxedo 5-4101. Voice of the Caverns Inc. (acquired station March 8, 1958).

Edward Talbott, pres; Tom Wiseheart, gen & coml mgr; Neal R. Jones, prog dir; Marjorie Winfield, prom mgr; Sanford Brown, chief engr. **KAVE-TV**: Tv companion of KAVE.

KPBM (May 17, 1950): 740 kc; 1 kw-D. P. O. Box 70. Phone Tuxedo 5-5373. Coronado Broadcasting Co. (original owner).

Rep Devney-O'Connell; Clyde Melville. Specialty programs: Spanish, 2½ hrs. wkly. Hazel H. McEvoy, pres; Darrell A. Swayze, gen mgr; O. C. Grube, chief engr.

CLAYTON, Union County

KLMX (Nov. 10, 1949): 1450 kc; 250 w. P. O. Box 7. Phone 616. Ari-Ne-Mex Broadcasting Corp. (original owner).

Network Keystone. Specialty programs: Spanish, ¾ hr. wkly. Arthur Jernigan, pres; F. E. Vale, vp & gen mgr; Robert D. Waters, chief engr.

CLOVIS, Curry County

KGLV (February 1953): 1240 kc; 250 w. P. O. Box 310. Phone Porter 3-4401. New-Tex Broadcasting (acquired station October 1954).

Odis Echols Sr., pres; Odis Echols Jr., gen mgr; Al Rinn, coml mgr & chief engr; Ben Noe, prog dir; Grace Echols, prom mgr; Marty Wright, news dir.

KVER (1933): 980 kc; 1 kw, DA-N. P. O. Box 1475. Lubbock, Tex. Phone Sherwood 4-2345 (Lubbock). TWX LU 8111 (Lubbock). Texas-New Mexico Broadcasting Co. (acquired station November 1959). See Texas Telecasting Stations in "Group Ownership."

Rep Branham. Jim Wilkes, stn mgr; M. S. O'Dell, chief engr. **KVER-TV**: Tv companion of KVER.

DEMING, Luna County

KOTS (March 10, 1954): 1230 kc; 250 w-D. P. O. Drawer 470. Phone 546-9011. Luna County Broadcasting Co. (original owner). See Merriman-Gober-Tobey Stations in "Group Ownership."

Specialty programs: Spanish. Robert W. Tobey, pres & gen mgr; Lad Engholm, news dir; Larry Chisholm, chief engr.

FARMINGTON, San Juan County

KENN (November 1951): 1390 kc; 5 kw-D, 1 kw-N, DA-N. P. O. Box K. Phone Davis 5-3541. KENN-Land Broadcasting (acquired station 1954). Network ABC; MBS; Keystone; Intermountain. Rep Devney-O'Connell.

Specialty programs: Navajo Indian, 2 hrs daily.

Cloyed O. Kendrick, pres & gen mgr; Bob Williams, vp, stn mgr; H. O. Landis, sec-treas; Fred Findley, prog dir; Ben Ramsey, news dir; Harold Furstenberg, chief engr.

KRZE (July 1, 1958) (call letters changed from KZUM Dec. 1, 1960): 1280 kc; 5 kw-D. P. O. Box 1529. Phone Davis 5-4141. See Burroughs-Randolph Stations in "Group Ownership."

Specialty programs: Navajo, 7½ hrs. wkly. John Burroughs, pres; John C. Dorman, gen mgr; Robert K. Stiles, prog dir & news dir; David Johnson, chief engr.

KWYK (August 1957): 960 kc; 1 kw-D. 418 W. Broadway. Phone Davis 5-6932. Basin Broadcasting Co. (original owner). See Merri-

man-Gober-Tobey Stations in "Group Ownership."

Rep Bolles. Specialty programs: Navajo, 12 hrs. wkly. Jim Gober, gen mgr; Cal Adams, stn mgr; Al Lucero, asst mgr; Bob Derentel, prog dir; Rick Moore, chief engr.

GALLUP, McKinley County

KGAK (1946): 1330 kc; 5 kw-D, 1 kw-N, DA-N. P. O. Box 1231. Phone Union 3-4444. Thunderbird Broadcasting Co. (acquired station Sept. 15, 1950).

Rep Devney-O'Connell; Clark Brown; Bob Hix. Specialty programs: Navajo, 5 hrs. wkly. Merle H. Tucker, pres & gen mgr; Mida Tucker, vp & sec; Robert E. Adamson, stn mgr & coml mgr; Dennis Mitchell, prog dir; Bill Dunning, news dir; Sam Lombardi, chief engr.

KYVA (July 15, 1959): 1230 kc; 250 w. P. O. Box 72. Phone Union 3-6222. H. D. Landis & C. O. Kendrick (original owner).

Rep Devney-O'Connell. Specialty programs: Navajo, 5 hrs. wkly. C. O. Kendrick, gen mgr; Richard W. Miner, stn mgr; Bob Barnett, prog dir; Harold Furstenberg, chief engr.

GRANTS, Valencia County

KMIN (Sept. 1, 1956): 980 kc; 1 kw-D. P. O. Box 608. Phone Atwater 7-4491. Grants Broadcasting Co. (acquired station April 1, 1960).

Specialty programs: Acoma & Laguna Indian, 1 hr. wkly. W. E. Dyche Jr., pres; Lew Fitts, gen mgr; O. E. (Bud) Rouse, news dir; John Tobola, chief engr.

HOBBS, Lea County

KHOB (Aug. 7, 1954): 1390 kc; 5 kw-D. P. O. Box 247. Phone Express 3-5148. Permian Basin Corp. (acquired station Nov. 1, 1955).

Rep Clark. Charles R. Scott, pres & gen mgr; Zeb Williams, coml mgr; Wendell Deaton, prog dir; Mike Edwards, prom mgr; Neal Baird, news dir.

KWEW (Aug. 8, 1938): 1480 kc; 5 kw-D, 1 kw-N, DA-N. P. O. Box 787. Phone Express 3-3137. KWEW Inc. (acquired station 1952).

Network MBS, Keystone. Specialty programs: Negro, 8 hrs.; Spanish, 8 hrs., wkly. Theresa P. Whitmore, pres; Harry McAdams, vp; Phil McGee, coml mgr; Jack Parry, prog dir; Terry Lovell, prom mgr; Mike Olds, news dir; Robert Martin, chief engr.

LAS CRUCES, Dona Ana County

KGRT (Dec. 15, 1955): 570 kc; 5 kw-D. P. O. Box 968. Phone Jackson 6-6681. Taylor Enterprises Inc. (original owner).

Rep Clark. William C. Taylor, pres; William R. Lask, gen mgr; Richard S. Fox, coml mgr; Harold L. Shepard, prog dir; Duane H. Klein, news dir; John Sellmeyer, chief engr.

KOBE (1947): 1450 kc; 250 w. 940 N. Main. Phone Jackson 6-2496. Mesilla Valley Broadcasting Inc. (original owner). See Merriman-Gober-Tobey Stations in "Group Ownership."

Specialty programs: Spanish, 18 hrs wkly. Jim Gober, pres & gen mgr; Bill McCurry, coml mgr; Jim Doiron, prog dir & chief engr; Geraldine Sells, prom mgr; Dave Shaw, news dir.

LAS VEGAS, San Miguel County

KFUN (Dec. 25, 1941): 1230 kc; 250 w. P. O. Box 710. Phone Garfield 5-6766. Southwest Broadcasters Inc. (original owner). Network ABC.

Ernest N. Thwaites, pres, gen mgr & news dir; Dorothy G. Thwaites, vp & prog dir; Julian H. Lendy, chief engr.

LORDSBURG, Hidalgo County

KLHS (not on air; target date unknown): 950 kc, 1 kw-D. Alan A. Koff.

LOS ALAMOS, Los Alamos County

KRSN (1948): 1490 kc; 250 w. Community Center Plaza. Phone 2-4343. Community Broadcasting Co. (acquired station 1961).

Network ABC; Keystone. Rep Torbet, Allen & Crane (West Coast); Bob Dore (New York & Chicago).

Darrel K. Burns, gen mgr & chief engr; Arthur Fishler, coml mgr & news dir; Kieth Farr, prog dir.

KRSN-FM (1956): 98.5 mc; 4.6 kw. Duplicates KRSN (above).

LOVINGTON, Lea County

KLEA (Dec. 25, 1952): 630 kc; 500 w-D. P. O. Box 877. Phone 396-2244. Lea County Broadcasting Co. (original owner). See David R. Worley Stations in "Group Ownership."

David R. Worley, pres & co-prom mgr; Hoyt Caldwell, vp, gen mgr & co-prom mgr; Thomas Hearn, coml mgr; Ford Dickson, prog dir; James Rhoads, prom mgr; Hardin Smith, news dir & chief engr; Virgil Boteler, sports dir.

PORTALES, Roosevelt County

KENM (February 1950): 1450 kc; 250 w. P. O. Box 540. Phone Republic 6-6681. Plains Broadcasting Co. (acquired station 1954). See Burroughs-Randolph Stations in "Group Ownership."

Network Keystone. Specialty program: Spanish. John Burroughs, pres; Bob Hoffman, gen mgr; Kenneth Rogers, prog dir; Donald Harper, news dir; Joe Randolph, chief engr.

RATON, Colfax County

KRTN (1948): 1490 kc; 250 w. P. O. Box 350. Phone 445-3652. Raton Broadcasting Co. (acquired station July 13, 1960).

Network ABC; Intermountain. Specialty programs: Spanish. Rep Hopewell. C. Gail Boles, co-owner & gen mgr; James Roper, sports ann & coml mgr; Mary Ennis Apple, prog dir; Jay W. Howe, co-owner & chief engr.

ROSWELL, Chaves County

KBIM (May 1953): 910 kc; 5 kw-D. P. O. Box 910. Phone Main 2-2120. Taylor Broadcasting Co. (acquired station November 1953).

Rep Clark Brown (regional). W. C. Taylor, pres & treas; G. F. (Jud) Roberts, gen mgr; Tommye Aldfield, coml mgr; John E. Davis, prog dir; Lloyd Barham, prom mgr; Charles Wells, news dir; John Tucker, chief engr; Eugene C. Rader, asst mgr.

KBIM-FM (June 1959): 97.1 mc; 5.8 kw. Same licensee and staff as KBIM (above).

KGFL (March 15, 1927): 1430 kc; 5 kw-D, 1 kw-N, DA-N. P. O. Box 1330. Phone Main 2-5110. KGFL Inc. (original owner).

Network MBS. Specialty programs: Spanish, 3 hrs wkly. Teresa P. Whitmore, pres; Stan Gallup, gen mgr; Dick Palmer, news dir; Erick Henske, chief engr.

KWSW (May 1947): 1230 kc; 250 w. P. O. Box 670. Phone Main 2-6450. TWX 3531. John Burroughs (acquired station 1961). See Burroughs-Randolph Stations in "Group Ownership."

Network NBC. Reprs Meeker; Clyde Melville (Dallas). **KWSW-TV**: Tv companion station of KWSW.

RUIDOSO, Lincoln County

KYAP (1960): 1340 kc; 250 w. Phone Clearwater 7-2311. Ruidoso Broadcasting Co. (original owner).

A. W. Davis, V. L. Hutchison, Oran A. Maurey, partners.

Radio Stations CONTINUED

NEW MEXICO CONTINUED

SANTA FE, Santa Fe County

KTRC (Feb. 20, 1947): 1400 kc; 250 w. 210 E. Marcy St., P. O. Box 1715. Phone Yucca 2-2666. Santa Fe Broadcasting Co. (acquired station June 21, 1961).

Network ABC. Rep Devney-O'Connell. Specialty programs: Spanish, 21 hrs. wkly. Carl S. Goodwin, pres, gen mgr & chief engr; Frances B. Goodwin, vp, prog dir.

KVSF (1935): 1260 kc; 1 kw. P. O. Box 978. Phone Yucca 3-7319. TWX 5811. New Mexico Broadcasting Co. (acquired station June 1939). Network CBS. Rep Branham.

Specialty programs: Spanish, 3 hrs. wkly. A. R. Hebenstreit, pres; Ivan R. Head, gen mgr; Ada Zamora, prog dir; E. J. Vanderwood, chief engr.

SANTA ROSA, Guadalupe County

KSYX (1960): 1420 kc, 1 kw-D. W. I. Driggers.

SILVER CITY, Grant County

KSIL (September 1946): 1340 kc; 1 kw-D, 250 w-N. P. O. Box 590. Phone 538-2951. James H. Duncan (acquired station Jan. 1, 1954).

Network MBS, Keystone. Specialty programs: French, ½ hr.; Spanish, 6½ hrs. wkly. James H. Duncan, owner-mgr; C. Earl Williams, coml mgr; Bob Fuller, prog dir; Priscilla C. Duncan, women's prog dir.

SOCORRO, Socorro County

KSRC (June 20, 1958): 1290 kc; 1 kw-D. P. O. Box 1277. Phone Socorro 1290. Socorro Broadcasting Co. (acquired station June 1, 1959). Network Keystone.

Rep Holman. Specialty programs: Spanish, 6 hrs. wkly. C. E. Franklin, pres & gen mgr; John J. Tobola, station mgr; coml mgr & chief engr; Eloy J. Baca, prog dir & prom mgr; Allan Ake, news dir.

TAOS, Taos County

KKIT (not on air, granted 1961) 1340 kc; 250 w. Art Capital Broadcasting Co.

TRUTH OR CONSEQUENCES, Sierra County

KCHS (1946): 1400 kc; 250 w, SH. P. O. Box 351. Phone Twilight 4-2400. Quality Broadcasting Co. (acquired station Jan. 1, 1960).

Network Keystone. Specialty programs: Spanish, 10 hrs. wkly. William D. Hafer, gen mgr & coml mgr; Dean W. Manley, prog dir & chief engr.

TUCUMCARI, Quay County

KTNM (1941): 1400 kc; 250 w. P. O. Box 668. Phone 100. Tucumcari Broadcasting Co. (acquired station Oct. 1, 1960).

Network Keystone. Hoyt Houck, pres; S. J. Barnes, gen mgr; Norman Stratton, coml mgr; Betty Skipworth, prog dir Norman Stratton, prom mgr; Jerry Cady, chief engr.

NEW YORK

*Non-commercial

ALBANY, Albany County

WABY (1934): 1400 kc; 1 kw-D, 250 w-N. 80 Braintree St. Phone 2-3353. Eastern New York Broadcasting Corp.

Rep Forjoe. E. L. Trudeau, gen mgr.

*WAMC (FM) (October 1958): 90.3 mc; 10 kw. Albany Medical College, zone 8. Phone

Hemlock 8-4541. Albany Medical College of Union U. (original owner).

Network ERN. Albert P. Fredette, gen mgr; John J. Cassidy, prog dir; Charles A. Schaffer, chief engr.

WGY (See Schenectady listing). **WOKO** (June 14, 1924): 1460 kc; 5 kw, DA-N. P. O. Box 1520, zone 1. Phone Hemlock 9-9955. **WOKO Inc.** (acquired station March 26, 1956).

Network ABC, MBS. Rep Advertiser Time Sales. Carl L. Lindberg, pres; Howard B. Hayes, gen mgr; Charles L. Murn, stn mgr; Bob Cathcart, news dir; Art McDougall, chief engr.

WPTR (May 1948): 1540 kc; 50 kw, DA-1. 1820 Central Ave., zone 5. Phone Union 9-9271. Patroon Broadcasting Co. (original owner).

Rep McGavren; Foster & Creed (New England). J. Myer Schine, pres; Duncan Mounsey, exec vp & gen mgr; Tony Rocco, coml mgr; Donald Kelley, prog dir; Martin Ross, stn mgr; James Ramsberg, news dir; Hans Dankerl, chief engr.

WROW (Sept. 30, 1947): 590 kc; 5 kw-D, 1 kw-N, DA-2. P. O. Box 590. Phone Hobart 3-2225. TWX Troy 373. Capital Cities Broadcasting Corp. (acquired station Nov. 3, 1954). See Capital Cities Stations in "Group Ownership."

Network CBS. Rep Avery-Knodel. Frank M. Smith, pres; Thomas S. Murphy, gen mgr; Robert M. Peebles, stn mgr & coml mgr; David McPhee, prog dir; Jo Abramson, prom mgr; Charles R. Heisler, chief engr.

WROW-FM (not on air; target date unknown): 95.5 mc; 20 kw. Same licensee as WROW (above).

WTEN (TV): Tv companion of WROW.

AMHERST, Erie County

WYSL (Buffalo) (1948): 1080 kc; 1 kw-D. P. O. Box 186, Kenmore, Buffalo, N. Y., zone 21. Phone NF 2-1080. McLendon Corp. (acquired station March 26, 1960). See McLendon Stations in "Group Ownership."

Rep McGavren. B. R. McLendon, chmn of bd; Gordon McLendon, pres; Art Holt, gen mgr; Roger Baker, coml mgr; Mike Edwards, prog dir; Ron Ruth, prom mgr; Rick Bennett, news dir; Logan Z. Edwards, chief engr.

WYSL-FM (July 12, 1960): 103.3 mc; 4.9 kw. Duplicates WYSL (above).

AMSTERDAM, Montgomery County

WAFS (not on air; target date unknown): 1570 kc; 1 kw-D, DA. Valley Information Program Inc. (original owner).

WCSS (April 10, 1948): 1490 kc; 250 w. Midline Rd. Phone Victor 3-2500. Community Service Broadcasting Corp. (original owner). Rep Devney-O'Connell.

Specialty programs: Italian, 1 hr.; Polish, 9 hrs.; and Lithuanian, 1 hr., all wkly. Alphonse DiMezza, pres; Philip Spencer, vp & gen mgr; Carl Bahn, prog dir; Larry Peck, news dir; Dick Van, sports dir; Robert Schlieman, chief engr.

AUBURN, Cayuga County

WAUB (Dec. 24, 1959): 1590 kc; 500 w-D, DA-D. 77 State St. Phone Alpine 3-7374. Atom Broadcasting Corp. (acquired station June 9, 1959).

Specialty programs: Negro, ½ hr. wkly. Jack R. Poppele, pres; Rudy Paolangeli, gen & coml mgr & prog dir; Dick Taylor, news dir; Ed Marciniac, chief engr.

WMBO (Jan. 26, 1927): 1340 kc; 1 kw-D, 250 w-N. P. O. Box 326. Phone Alpine 2-3511. WMBO Inc. (acquired station 1931). (See "Newspaper Ownership.")

Network MBS. Rep Thomas F. Clark. Specialty programs: Italian, ½ hr. wkly. Frederick L. Keesee, gen, coml & prom mgr; James Dacey, prog dir; A. John Hefner, news dir; Herbert House, chief engr.

WMBO-FM (1949): 96.1 mc; 18 kw. Duplicates WMBO (above).

BABYLON, Suffolk County

WBAB (Jan. 1, 1958): 1440 kc; 1 kw-D. Farmingdale Rd. & East Drive. Phone Mohawk 1-4000. Babylon Bay Shore Broadcasting Corp. (acquired station Feb. 5, 1958).

Sol Horenstein, pres; Murray C. Evans, gen mgr; Muriel Mathews, stn mgr; Tony James, prog dir; Francis Bade, chief engr.

WBAB-FM (Aug. 27, 1958): 102.3 mc; 670 w. Duplicates WBAB (above).

WGFI (September 1958): 1290 kc; 1 kw, DA-1. Falmouth Rd. & Madison Ave. Phone Mohawk 9-1290. WGFI Inc. (acquired station March 1, 1960).

Network MBS. Rep Masla. David H. Polinger, dir, Friendly Frost Broadcast Div. & gen mgr; Fred Beck, stn-sls mgr; Mark Ritter, prog dir; Marge Lent, prom mgr; Ken Gross, news dir; Ed Karle, chief engr; Sherman Egan, dir of engr, Friendly Frost Broadcast Div.

WQMF (FM) (Sept. 1, 1961): 94.3 mc; 1 kw. Same licensee as WGFI (above).

WTFM (FM) (Sept. 1, 1958): 103.5 mc; 15 kw. Same licensee as WGFI (above).

BALDWINSVILLE, Onondaga County

WSEN (Syracuse) (Feb. 25, 1959): 1050 kc; 250 w-D. P. O. Box 1050. Phone Neptune 5-3971. Century Radio Corp. (original owner).

Rep Spot Time Sales. Donald C. Menapace, pres; Robert L. Stockdale, vp & gen mgr; Earl Karcher, coml mgr; James A. Lowery Jr., vp & prog dir; Glenn Williams, news dir; Richard H. Pirong, chief engr.

BATAVIA, Genesee County

WBTA (Feb. 6, 1941): 1490 kc; 250 w. 22 Seaver Place. Phone Fillmore 3-0715. Batavia Broadcasting Corp. (original owner).

Network MBS. E. R. Gamble, pres & gen mgr; James Delbridge, coml mgr; Winifred J. Legg, prog dir & prom mgr; James H. Gerrety, news dir; Alfred Callander, chief engr.

BEACON, Dutchess County

WBNR (Dec. 17, 1959): 1260 kc; 1 kw-D, DA-D. 475 South Ave. Phone 831-1260. WBNR Inc. (original owner).

Network MBS. Rep Pearson. Specialty programs: Italian, 1 hr, wkly. Robert Gessner, pres & prog dir; Sy Dresner, gen mgr; Al Dresner, coml mgr; Michael Gallant, news dir; Thomas McNamara, chief engr.

BINGHAMTON, Broome County

WENE (See Endicott). **WINR** (1946): 680 kc; 1 kw-D, 500 w-N, DA-2. 70 Henry St. Phone Raymond 3-8251. TWX BN 80. Binghamton Press Co. (acquired station Jan. 11, 1957). See Gannett Newspaper Stations. Also see "Newspaper Ownership."

TO BUY OR SELL A TELEVISION OR RADIO STATION

HAMILTON-LANDIS & ASSOC., Inc.

WASHINGTON, D.C. 1737 DeSales St., N.W. EX 3-3456	CHICAGO 1714 Tribune Tower DE 7-2754
SAN FRANCISCO 111 Sutter St. EX 2-5671	DALLAS 1511 Bryan St. RI 8-1175

NATIONWIDE • NEGOTIATIONS
FINANCING • APPRAISALS

Network NBC. Rep Everett-McKinney.
Ed Scala, gen mgr; Shirley Ricciardelli, prog dir; Gino Ricciardelli, chief engr; Thomas Cawley, news dir.

WINR-TV: Tv companion station of WINR.

WKOP (June 1947): 1360 kc; 5 kw-D, 500-w N, DA-2. 34 Chenango St. Phone Raymond 2-3437. Binghamton Broadcasters Inc. (original owner).

Network MBS, Northeast Radio. Rep Masla. Specialty programs: Italian, ½ hr. wkly. Andrew Jarema, chief owner, pres & gen mgr; Wallace J. Buman, coml mgr; Charles Hallinan, chief engr; Frank Dolan, news editor; Rusty Roland, women's dir.

WKOP-FM (March 1954): 99.1 mc; 33 kw.

Network QXR Network.

Same licensee & address as WKOP (above).

WNBF (1928): 1290 kc; 5 kw, DA-N. Sheraton Inn, 50 Front St. Phone Raymond 3-7311. TWX BN 186. Triangle Publications Inc. (acquired station May 20, 1955). See Triangle Stations in "Group Ownership" and "Newspaper Ownership."

Network CBS.

George R. Dunham, gen mgr; Raymond Cheney, WNBF sls mgr; James Merriam, WNBF-FM sls mgr; Edwin Gimzek, prom supervisor; Ed Kane, news dir; Lamar Cox, chief engr.

WNBF-FM (September 1956): 98.1 mc; 4.6 kw. Licensee and staff same as WNBF (above).

WNBF-TV: Tv companion of WNBF-AM-FM.

BOONVILLE, Lewis County

WBRV (1955): 900 kc; 1 kw-D, P. O. Box 341. Phone Boonville 11. Black River Radio Inc. (original owner).

Specialty programs: Polish, 1 hr. wkly.

Livingston Lansing, pres, gen mgr, & prog dir; Leon Renodin, stn & coml mgr; Joan Knollman, news dir; John Knollman, chief engr.

BUFFALO, Erie County

WADV (FM) (not on air, target date unknown): 106.5 mc; 17.5 kw. Adver-Cast Inc.

WBEN (Sept. 8, 1930): 930 kc; 5 kw, DA-N. 2077 Elmwood Ave., zone 7. Phone TR 6-0930. TWX BU 595. WBEN Inc. (original owner). See "Newspaper Ownership."

Network CBS. Rep Christal.

A. H. Kirchhofer, pres; C. Robert Thompson, gen mgr; George R. Torge, asst gen mgr; C. E. Daly, sls mgr; William Peters, prog dir; Joseph A. Haeffner, prom mgr; Nelson Griswold, news dir; R. Glenn Beerbower, tech dir.

WBEN-FM (Nov. 11, 1946): 102.5 mc; 110 kw. Address, licensee & staff same as WBEN (above) except for Frank W. Kelly, stn mgr.

WBEN-TV: Tv companion of WBEN-AM-FM.

*WBFO (FM) (Jan. 7, 1959): 88.7 mc; 190 w. Baird Hall, 3435 Main St., zone 14. U. of Buffalo (original owner).

Jack Mettauer, gen mgr; Lawrence Kalmis, coml mgr; George Wands, prog dir; Andrew Stark, prom mgr; Stephen Stowe, news dir; Howard Barker, chief engr.

WBNY (1935): 1400 kc; 250 w. Statler-Hilton Hotel, zone 2. Phone TL 6-1400. WBNY Inc. Rep Masla.

R. Peter Straus, pres; Perry S. Samuels, gen mgr; Arnold Schorr, prog dir; Tom Vines, chief engr.

WBUF (FM) (1946): 92.9 mc; 94 kw. 1227 Main St., zone 9. Phone TT 2-4300. Functional Broadcasting Inc. (acquired station April, 1959). Albert Wertheimer, pres; Lawrence Gordon, vp & gen mgr; Carl J. Spavento, stn mgr & prog dir.

WDCX (FM) (Target date Oct. 1, 1961): 99.5 mc; 110 kw. Donald B. Crawford (original owner).

WDIF (FM) (not on air, target date unknown): 96.1 mc; 19.5 kw. WDIF Corp.

WEBR (Oct. 14, 1924): 970 kc; 5 kw, DA-1. 23 North St., zone 2. Phone TT 6-0970. WEBR

Inc. (acquired station July 23, 1942). See "Newspaper Ownership."

Network MBS. Rep H-R Representatives.

William J. Conners III, David F. Leopold, gen mgr; George T. Stagg, sls mgr; William A. Schweitzer, prom & prog dir; John McKay, news dir; Frank B. Ridgeway, chief engr.

WEBR-FM (June 1, 1960): 94.5 mc; 105 kw. Duplicates WEBR (above).

WGR (May 1922): 550 kc; 5 kw, DA-N. 2165 Elmwood Ave., zone 7. Phone TR 3-0550. Transcontinent Television Corp. (acquired station Sept. 30, 1957). See Transcontinent Stations in "Group Ownership."

Network NBC. Rep Petry; Andy McDermott (Canada).

David C. Moore, pres; Van Beuren W. DeVries, vp & gen mgr; Richard C. Shepard, stn mgr; Jack Gelzer, coml mgr; Paul Sciandra, prog dir; George Sperry, prom mgr; James Burke, news dir; Raymond Smith chief engr.

WGR-FM (Sept. 14, 1959): 96.9 mc; 16 kw. Same ownership as WGR (above).

Network QXR.

WGR-TV: Tv companion of WGR-AM-FM (above).

WKBW (1925): 1520 kc; 50 kw, DA-1. 1430 Main St., zone 9. Phone TT 4-5101. TWX BU-127. WKBW Inc. (original owner). See Capital Cities Stations in "Group Ownership."

Rep Avery-Knodel.

Dr. Clinton H. Churchill, pres & gen mgr; Clinton D. Churchill, vp & stn mgr; John R. Barrett, asst mgr; James P. Arcara, coml mgr; Leroy Fielder, chief engr.

WKBW-FM (not on air): 105.7 mc; 28 kw. Same licensee as WKBW (above).

WKBW-TV: Tv companion of WKBW.

WNIA (See Cheektowaga, N. Y.)

WWOL (1947): 1120 kc; 1 kw-D. 315 Main St., zone 3. Phone TL 6-1200. Radio Buffalo Inc. (acquired station Oct. 1, 1959).

Network ABC. Rep Forjoe.

Specialty programs: German, 2 hrs.; Italian, 3 hrs.; Negro 4½ hrs.; Polish, 5½ hrs.; all wkly. Melvin C. Green, pres; Arnold C. Johnson, gen mgr; Ernie Forrester, prog dir; George Black, news dir; Walter Williams, chief engr.

WWOL-FM (1947): 104.1 mc; 750 w (CP for 23.5 kw). Same staff and licensee as WWOL (above).

WYSL (See Amherst, N. Y. listing).

CANANDAIGUA, Ontario County

WCGR (April 5, 1961): 1550 kc; 250 w-D. 41 S. Main St. Phone 2945. Canandaigua Broadcasting Co. (original owner).

Westley G. Kimble, pres, gen mgr & news dir; John Harding, coml mgr; J. Marshall Braxton, prog dir; Francis J. Allen chief engr.

CENTRAL SQUARE, Oswego County

*WCSQ (FM) (not on air; target date unknown): 89.3 mc; 1 kw. Central Square School District No. One.

CHEEKTOWAGA, Erie County

WNIA (Buffalo) (August 1956): 1230 kc; 250 w. (CP for 500 w-D, 250 w-N). 2900 Genesee St., Buffalo, zone 25. Phone TX 4-1230. Niagara Broadcasting System (original owner). Rep Walker-Rawalt.

Gordon P. Brown, owner & gen mgr; Mary Lounsbury, prog dir; Sybilla A. Reber, prom mgr.

CHERRY VALLEY, Otsego County

WJIV (FM) (1948): 101.9 mc; 5.4 kw. P. O. Box 10, Ithaca. Phone Ithaca 4-6357. Ivy Broadcasting Co. (acquired station Feb. 1, 1960). See Ivy Broadcasting Stations in "Group Ownership."

Ellis E. Erdman, pres; Joel Fleming, gen mgr; Howard Girouard, coml mgr; Christopher Knapton, prog dir; Patricia Bell, prom dir; Hank Greenwald, news dir; Gerald Cushing, chief engr.

CORNING, Steuben County

WCBA (1949): 1350 kc; 1 kw-D. P. O. Box 117. Phone XN 2-7000. WCBA Radio Inc. Rep Devney-O'Connell.

Robert W. Shaddock, vp & gen mgr; Paul E. Carpenter, sec-treas & coml mgr; David Nelson, news dir; Harold Brouneus, chief engr.

WCLI (November 1949): 1450 kc; 250 w. P. O. Box 100. Phone XN 2-2424. Radio Corning Inc. (acquired station Sept. 16, 1953).

Network MBS. Rep Cooke.

Gordon M. Jenkins, pres, gen mgr & coml mgr; George P. Droelle Jr., sec-treas, stn mgr & prom dir; George R. Puffer, special events dir; Richard M. Tobias, news dir; Bernard Hamilton, chief engr.

WCLI-FM (May 1947): 106.1 mc; 4.2 kw. Duplicates WCLI (above).

CORTLAND, Cortland County

WKRT (Nov. 15, 1947): 920 kc; 1 kw-D, 500 w-N, DA-N. P. O. Box 746. Phone Skyline 6-2828. Radio Cortland Inc. (acquired station July 22, 1950).

Rep Gill-Perna.

Specialty programs: Italian, 1 hr. wkly.

Leighon A. Hope, pres; William L. Thompson, gen & coml mgr & prog & prom dir; Bruce Mackey, chief engr; Jim Mc Nerney, news & farm dir.

WKRT-FM (November 1947): 99.9 mc; 14 kw. Duplicates WKRT (above).

DEPEW, Erie County

WDPW (not on air, target date unknown): 93.7 mc; 58 kw. De-Lan Inc.

DeRUYSER, Madison County

WOIV (FM) (1948): 105.1 mc; 5.3 kw. P. O. Box 10, Ithaca, N. Y. Phone Ithaca 4-6357. Ivy Broadcasting Co. (acquired station Feb. 1, 1960). See Ivy Broadcasting Stations in "Group Ownership."

Network Northeast.

Ellis E. Erdcan, pres; Joel Fleming, gen mgr; Howard Girouard, coml mgr; Christopher Knapton, prog dir; Patricia Bell, prog dir; Hank Greenwald, news dir; Gerald Cushing, chief engr.

DUNDEE, Yates County

WFLR (Oct. 1, 1956): 1570 kc; 1 kw-D. P. O. Box 22, PennYan, N. Y. Phone 158. Finger Lakes Broadcasting Co. (original owner). Robert Burns, gen mgr.

DUNKIRK, Chautauqua County

WDOE (Dec. 24, 1949): 1410 kc; 500 w, DA-N. Willow Rd. Phone Emerson 6-6161. Lake Shore Broadcasting Co. (acquired station Feb. 1, 1957). See James Broadcasting Stations in "Group Ownership."

Network ABC; Northeast Radio. Rep Venard, Rintoul & McConnell.

Simon Goldman, pres; Richard H. Burt, gen mgr; Don Novelli, coml mgr; Chet Rogers, prog dir; Bev Latona, prom mgr; Les Stoyale, news dir; Charles Blohm, chief engr.

ELMIRA, Chemung County

*WECW (FM) (Jan. 19, 1959): 88.1 mc; 10 w. Phone Regent 4-8111. Elmira College (original owner).

David M. Crossman, gen mgr; Arthur F. French, chief engr.

WELM (1947): P. O. Box 281. 1410 kc; 1 kw-D, 500 w-N, DA-N. P. O. Box 281. Phone Regent 3-5626. Radio Elmira Inc. (acquired station March 26, 1953).

Network CBS. Rep Burn-Smith.

Specialty programs: Polish, 1 hr. wkly.

John S. Riggs, pres; Keith W. Horton, gen mgr; Peter A. Parlo, coml mgr; Ruth E. Dibble, prog dir; Michael Morgan, news dir; Arthur French, chief engr.

Radio Stations CONTINUED

NEW YORK CONTINUED

WENY (1939): 1230 kc; 1 kw-D, 250 w-N. Mark Twain Hotel. Phone Regent 4-5181. Elmira Star-Gazette Inc. (original owner). See Gannett Newspaper Stations in "Group Ownership." Also see "Newspaper Ownership."

Network NBC. Rep Everett-McKinney.
Dale Taylor, gen mgr & coml mgr; Ted Hodge, prog dir & news dir; Erward Pettengill, chief engr.

ELMIRA HEIGHTS-HORSEHEADS,

Chemung County

WEHH (July 4, 1956): 1590 kc; 500 w-D. P. O. Box 2097, Elmira Heights, N. Y. Phone Regent 9-5422. Elmira Heights-Horseheads Broadcasting Co. (original owner).

Network MBS; Keystone.
Frank P. Saia, pres, gen mgr, prog dir & chief engr; Harry P. Keavin, coml mgr; Paul Bennett, news dir.

ENDICOTT, Broome County

WENE (Sept. 1947): 1430 kc; 5 kw, DA-N. 909 E. Main St. Phone Stillwell 5-3351. Ottaway Stations Inc. (original owner). See James H. Ottaway Stations in "Group Ownership" and "Newspaper Ownership."

Network ABC.
James H. Ottaway, pres; Howard N. Johansen, gen mgr; Morgan M. Brown, coml mgr; Harold Hancock, news dir; John Fischler, chief engr.

FLORAL PARK, Nassau County

***WSHS** (FM) (Feb. 1947): 90.3 mc; 350 w. Sewanhaka High School. Phone Floral Park 4-1500. Board of Education, Central High School District No. 2 (original owner).

Worthington A. Gregory, gen mgr; Mrs. Mirjam Ahlman, prog dir; William A. Reifel, chief engr.

FREDONIA, Chautauqua County

WBUZ (August 1958): 1570 kc; 250 w-D. 13-15 E. Main St. Phone Osborne 2-2157. Dunkirk-Fredonia Broadcasting Inc. (acquired station Jan. 1, 1959). See "Newspaper Ownership."

H. K. Williams III, pres; Frank Michaels, gen mgr; Jerry Lewis, coml mgr; John Dabney, prog dir; Don Lapp, prom mgr; James Duncan, news dir; James Tastor, chief engr.

FREEPORT, Nassau County

WGBB (1924): 1240 kc; 250 w. 44 S. Grove St. Phone Mafair 3-1240. Long Island's First Station Inc. (acquired station Aug. 6, 1956).

Edward J. Fitzgerald, vp & gen mgr; Michael C. Sands, asst stn mgr; Harry Hein, coml mgr; Nick Charles, prog dir; Edward J. Fitzgerald Jr., prom mgr; William J. Goddard, news dir; Harvey J. Soper, chief engr.

FULTON, Oswego County

WOSC (August 1949): 1300 kc; 1 kw-D. 1 W. Bridge St. Phone Lyric 2-2255. Cassill Radio Corp. (acquired station August 1954).

Network MBS, Keystone. Rep Hopewell.
Specialty programs: Italian, 2 hrs.; Polish, 1 hr.; both wkly.

Richard C. Mitchell, pres; Jack Burgess, vp & gen mgr; Frank Dale, prog dir; Fred Maxon, news dir & prom mgr; Francis Mott, music dir; John H. Stone, chief engr.

WOSC-FM (Aug. 1, 1961): 104.7 mc; 3.1 kw. Same licensee as WOSC (above).

GARDEN CITY, Nassau County

WLIR (FM) (Oct. 28, 1959): 92.7 mc; 750 w. Garden City Hotel. Phone Pioneer 1-4700. High Fidelity Music Co. (original owner).

John R. Rieger Jr., gen mgr; Dore Rieger, prog dir.

WFYI (See Mineola, N. Y.)

GENEVA, Ontario County

WGVA (1947): 1240 kc; 250 w (CP for 1 kw-D, 250 w-N). 87 Seneca St. Phone Geneva 6691. Star Broadcasting Co. (original owner). See Star Broadcasting Stations in "Group Ownership."

Rep Cooke.
Maurice R. Forman, chief owner; William Dudley, gen mgr; Jack Palvino, prog dir; Paul Lockwood, news dir; R. Carleton Greene, chief engr.

GLENS FALLS, Warren County

WSET (May 28, 1959): 1410 kc; 1 kw-D. Queensbury Hotel, 50 Maple St. Phone RX 2-2151. Vacationland Broadcasting Corp. (original owner).

Rep Burn-Smith.
Donald W. Merriman, pres & gen mgr; William E. Donnelly, coml mgr; Robert Jennings, prog dir; Robert White, news dir; William Bingham, chief engr.

WWSC (Dec. 18, 1946): 1450 kc; 250 w (CP for 1 kw-D, 250 w-N). 217 Dix Ave. Phone RX 2-6518. Normandy Broadcasting Corp. (acquired station July 1, 1959).

Network ABC. Rep Masla.
John B. Lynch, pres & gen mgr; Louis J. Tinney, prog dir; Rolph Romano, vp in charge of special promotions; Robert E. Middleton, news dir; LeRoy Fuller Jr., chief engr.

GLOVERSVILLE, Fulton County

WENT (July 1, 1944): 1340 kc; 250 w. 8 W. Fulton St. Phone Gloversville 4-7175. WENT Broadcasting Corp. (acquired station May 1, 1955).

Network CBS. Rep Gill-Perna.
Specialty programs: Italian, 2 hrs. wkly.
Joseph H. Tobin, pres & gen mgr; George H. Hornidge, coml mgr; Robert Bakyt, news dir; Richard J. Stewart, chief engr & prog dir.

HEMPSTEAD, Nassau County

WHLI (July 22, 1947): 1100 kc; 10 kw-D, DA-D. 384 Clinton St. Phone Ivanhoe 1-8000. Fm Broadcasting Corp. (original owner).

Rep Gill-Perna.
Paul Godofsky, pres & gen mgr; Joseph A. Lenn, coml mgr; Jerry Carr, prog dir; John Clayton, prom mgr; Charles Johnson, news dir; Miriam Godofsky, women's dir; Frank E. Knaack, chief engr.

WHLI-FM (July 22, 1957): 98.3 mc; 1 kw. Duplicates WHLI (above).

***WVHC** (FM) (May 11, 1959): 88.7 mc; 10 w. Phone Ivanhoe 9-8870. Hofstra College (original owner).

Specialty programs: Spanish, 1½ hrs wkly.
Dr. Frank Iezzi faculty adviser; Jeff C. Kraus, stn mgr & news dir; Glenn Kinsey, prog dir; Arthur Klampert, pr consultant; Gary Edwards, chief engr.

HERKIMER, Herkimer County

WALY (October 1956): 1420 kc; 1 kw-D. 232 N. Main St. Phone Townsend 6-1420. WALY Inc. (acquired station June 22, 1959).

Rep Webb.
Specialty programs: Italian, 1 hr. wkly.
Richard K. Thorman, pres, gen & coml mgr; Hank Brown, prom mgr; Robert V. Leskovar, chief engr.

HORNELL, Steuben County

WLEA (September 1951): 1480 kc; 1 kw-D. 97 Main St. Phone 1420. Hornell Broadcasting Corp. (original owner).

Network MBS. Rep Gill-Perna.
Charles D. Henderson, pres & gen mgr.

WWHG (1949): 1320 kc; 5 kw-D. Radio Center, 85 Canisteeo St. Phone 2000. Ra-Tel Broadcasters (acquired station Sept. 1, 1956).

Network ABC, Northeast. Rep Pearson.

Sy Dresner, pres; Jerry Wax, prom mgr & gen mgr; Sheffield Davis, coml mgr; Charles Pease, prog dir; Cleora Carroll, women's editor; Edgar Musicus, news dir; Ken Riker, chief engr.

WWHG-FM (1946): 105.3 mc; 8.3 kw. Duplicates WWHG (above).

HUDSON, Columbia County

WHUC (1947): 1230 kc; 250 w. Union Turnpike. Phone Hudson 8-3341. Colgreene Broadcasting Co. (acquired station January 1, 1958).

Rep Walker-Rawalt.
Orin Lehman, pres; Joseph Gindin, gen mgr; Thomas Curtis, prog dir; Victor J. Shuler, chief engr.

HUNTINGTON, Suffolk County

WGSN (Sept. 1, 1951): 740 kc; 1 kw-D. 379 New York Ave. Phone Hamilton 3-6740. Fifth Market Broadcasting Co.

ISLIP, Suffolk County

WBIC (Oct. 16, 1959): 540 kc; 250 w-D. 1 E. Main St., Bay Shore. Phone Pershing 5-0540; Mohawk 5-2300. South Shore Broadcasting Corp. (original owner).

Maurice Weiss, pres & gen mgr; Roland Bescia, coml mgr; Lee Murphy, prog dir; John Blake, chief engr.

ITHACA, Tompkins County

WEIV (FM) (1948): 103.7 mc; 5.6 kw. P. O. Box 10. Phone 4-5357. Ivy Broadcasting Co. (acquired station Feb. 1, 1960). See Ivy Broadcasting Stations in "Group Ownership."

Network Northeast.
Ellis E. Erdman, pres; Joel Fleming, gen mgr; Howard Girouard, coml mgr; Christopher Knapton, prog dir; Patricia Bell, prom dir; Hank Greenwald, news dir; Gerald Cushing, chief engr.

WHCU (1922): 870 kc; 1 kw. L-WWL. 212 E. State St. Phone Raymond 2-2345. Cornell U. (original owner).

Network CBS. Rep Masla.
Michael R. Hanna, gen mgr; H. E. M. Brockway, coml mgr; Joseph A. Short, prog dir; Samuel M. Woodside, news dir; J. McWatters, chief engr.

WHCU-FM (1947): 97.3 mc; 40 kw. Duplicates WHCU (above).

The Number

1

Station

In South Central New York
for 21 Years—By Proof of
Performance

WHCU

ITHACA, N. Y.

***WICB** (FM) (1947): 91.7 mc; 10 w. Phone 2-243 ext. 33. Ithaca College (original owner).

Specialty programs: French, ½ hr. wkly.
Royal D. Colle, pres; Richard F. Ferry Jr., gen mgr; Wilburt J. Richter, prom dir; Raja Dang, chief engr; Kenneth Dodd, prog dir; David Fuellhart, news dir.

WTKO (April 1956): 1470 kc; 1 kw-D. P. D. Box 10. Phone 4-9511. Radio Ithaca Inc. (original owner). See Ivy Broadcasting Stations in "Group Ownership."

Network ABC, Northeast.
Ellis E. Erdman, pres; Joel Fleming, vp & gen mgr; Robert Newman, stn mgr; Kit Knapton, prog dir; Norma Sullivan, prom mgr; Bill Diehl, news dir; Gerald Cushing, chief engr.

WVBR-FM (June 4, 1958): 93.5 mc; 700 w. Willard Straight Hall. Phone 4-0671. Cornell Radio Guild Inc. (original owner).

Rep Ivy Network Corp., New Haven, Conn.
Frank N. Hawkins Jr., gen mgr; Robert Ross, sls mgr; Robert Spofford, prog dir; John F. Burns, chief engr.

JAMESTOWN, Chautauqua County

WJTN (October 1924): 1240 kc; 250 w. Hotel Jamestown. Phone 71-151. James Broadcasting Co. (acquired station 1936). See James Broadcasting Stations in "Group Ownership."

Network ABC, Northeast. Rep Venard, Rintoul & McConnell.
Specialty programs: Spanish, ½ hr; Swedish, 2 hrs, wkly.

Simon Goldman, pres & gen mgr; J. Carl Willems, coml mgr; George Pfeeger, prog dir; Almon Hazard, news dir; Herbert Niklaus, chief engr.

WJTN-FM (October 1947): 93.3 mc; 9.5 kw. Same licensee and staff as WJTN (above).

WXYJ (Jan. 26, 1948): 1340 kc; 250 w. WJDC Bldg., 415 W. 4th St. Phone 61-555. Air Waves Inc. (original owner).

Network MBS. Rep Burn-Smith.
Specialty programs: Italian, 1 hr, wkly.
Harold P. Kane, pres; William J. Griffiths, gen mgr; Walter M. Carlson, coml mgr; Harold Martin, prog dir; Prentice Rothra, news dir; Burton O. Waterman, chief engr.

JOHNSTOWN, Fulton County

WIZR (not on air, target date unknown): 930 kc; 1 kw-D, DA. Martin Karig (original owner).

KINGSTON, Ulster County

WBAZ (Aug. 15, 1959): 1550 kc; 500 w-D. 527 Broadway. Phone Federal 1-6300. Big River Broadcasting Corp. (acquired station May 15, 1961). See J. Dlin Tice Stations in "Group Ownership."

Network MBS. Rep Burn-Smith.
Dlin Tice Jr., pres; Don MacLachlan, gen mgr; Robert Beckwith, coml mgr; Richard Nedin, prog dir; Willard Draper, chief engr.

WGHQ (March 4, 1956): 920 kc; 1 kw-D, DA (CP for 5 kw-D, DA). P. O. Box 427, Uptown Post Office. Phone Cherry 6-2822. Skylark Corp. (acquired station March 6, 1959). See "Newspaper Ownership" and Herald Tribune Stations in "Group Ownership."

Network Herald Tribune. Rep Venard, Rintoul & D'Connell.

Martin Stone, pres; Harry M. Thayer, gen mgr; J. Warner Rush, coml mgr; Herb Shein, acting prog dir; John Scott, news dir; Leroy Fuller, chief engr.

WKNY (1939): 1490 kc; 250 w. P. O. Box 418. Phone Federal 1-1490. Kingston Broadcasting Corp. (acquired station 1947).

Network CBS. Rep Walker-Rawalt; Meeker.
Specialty programs: Polish, ½ hr, wkly.
Joseph K. Close, pres; Arthur E. Jost, vp & gen mgr; Tony Bell, prog dir; Richard McCarthy, news dir; John Bonse, chief engr.

LIBERTY, Sullivan County

WVOS (1947): 1240 kc; 250 w (CP for 1 kw-D, 250 w-N). P. O. Box 150. Phone Liberty 1680. Sullivan County Broadcasting Corp. (acquired station 1949).

Seymour D. Uubin, pres; William B. Orr, gen mgr; Harry S. Borwick, treas.

LITTLE FALLS, Herkimer County

WLFH (1950): 1230 kc; 250 w. WLFH Radio Bldg. Little Falls 654; Herkimer-Townsend 6-2515. Walter T. Gaines (acquired station July 1955).

Rep Hopewell.
Walter T. Gaines, owner; Arnold Brown, chief engr.

LOCKPORT, Niagara County

WUSJ May 8, 1949): 1340 kc; 250 w. 320 Michigan St. Phone HF 3-5944. Lockport Union-Sun & Journal Inc. (original owner). See "Newspaper Ownership."

Rep Gill-Perna.
Peter Corson, pres; William J. Kemble, gen mgr; Joseph A. Pinna, stn mgr & coml mgr; Tony Allen, prog dir; Gerald F. Diamond, prom mgr; Tom Jolls, news dir; Jeanne Spaulding, women's prog dir; Thomas R. Ceravolo, chief engr.

MALONE, Franklin County

WICY (Nov. 4, 1946): 1490 kc; 1 kw-D, 250 w-N. WICY Bldg. Phone 1546. North Country Broadcasting Co. (original owner).

Network MBS. Rep Dore.
Mitchell C. Tackley, pres & gen mgr; Alice M. Pelkey, coml mgr; Donald J. Paye, prog dir; John Flynn, news dir; Adolph Stromer, chief engr.

MASSENA, St. Lawrence County

WMSA (Oct. 12, 1945): 1340 kc; 1 kw-D, 250 w-N. Central Bldg. Phone Rockwell 9-3591. Brockway Co. (original owner). See "Newspaper Ownership."

Network ABC. Rep Weed.
John B. Johnson, pres; James W. Higgins, gen mgr; Thomas R. McHugh, coml mgr; James H. Nash, prog dir; Adrian S. Frazier, prom mgr & chief engr.

WMSA-FM (Oct. 23, 1948): 105.3 mc; 13 kw. Duplicates WMSA (above).

WSTS (Oct. 19, 1958): 1050 kc; 1 kw-D. Main & Water Sts. Phone Rockwell 4-0554. Seaway Broadcasting Corp. (original owner).
Rep Dore; Lorrie Potts (Toronto).
Jack J. Kessler, gen mgr.

MIDDLETOWN, Orange County

WALL (Aug. 6, 1942): 1340 kc; 250 w (CP for 1 kw-D, 250 w-N). 62 North St. Phone Diamond 3-3119. Community Broadcasting Corp. (original owner).

Rep Walker-Rawalt.
Specialty programs: Italian, 1 hr; Polish, 1 hr.; Spanish, ½ hr., wkly.
James M. Patt, pres & gen mgr; Albert Larson Jr., news dir; Fred Schoelkopf, chief engr.

MINEOLA, Nassau County

WFIY (Jan. 1, 1957): 1520 kc; 10 kw-D, DA-D. Roosevelt Field. Phone Pioneer 2-1520. VIP Broadcasting Corp. (acquired station April 1, 1959). See "Newspaper Ownership" and Herald Tribune Radio Network Stations in "Group Ownership."

Network Herald Tribune. Rep Venard, Rintoul, McConnell.

Martin Stone, pres; Wallace Dunlap, gen mgr; Sumner Pearl, coml mgr; Bob Garrity, prog dir; John Frogge, news dir; Ed Knapp, chief engr.

MT. KISCO, Westchester County

WRNW (FM) (April 8, 1960): 107.1 mc; 300 w. 454 Main St. Phone Mount Kisco 6-9116. Incorporated Meliphon (original owner).

Rep Clark.
William J. McCarren, pres & chief engr; H. Dean Corse, gen mgr; C. Edward Dombert, vp & prog dir; Frank Hays, coml mgr.

WVIP (Oct. 27, 1957): 1310 kc; 1 kw-D, DA-D

(CP for 5 kw-D, DA). P. O. Box 608, 440 Lexington Ave. Phone MO 6-5177. Suburban Broadcasting Co. (original owner). See Herald Tribune Radio Network Stations in "Newspaper Ownership" and "Group Ownership."

Network Herald Tribune. Rep Venard, Rintoul, McConnell.

Martin Stone, pres; Spencer Denison, gen & coml mgr; Ken Parker, prog dir; Lou Frankel, prom mgr; Monroe Benton, news dir; Bert Mensah, chief engr; Kenneth McBride, prod mgr.

NEWARK, Wayne County

WACK (Oct. 19, 1957): 1420 kc; 500 w-D. 110 East Union St. Phone Deerfield 1-1420. Radio Wayne County (original owner).

Rep Walton.
J. Kaufman, pres; J. Bud Sova, vp, gen mgr & coml mgr; Lowell (Bud) Paxson, prog dir; Matt Rinaldi, news dir; Alexis Muller, chief engr.

NEWBURGH, Orange County

WGNV (Feb. 25, 1933): 1220 kc; 1 kw-D. P. O. Box 591. Phone John 1-2131. Drange County Broadcasting Corp. (acquired station July 1, 1949). See George W. Bingham Stations in "Group Ownership."

Rep Masla.
George W. Bingham, pres; Campbell K. Thompson, vp & gen mgr; Gordon Cameron, sls mgr; Ned Shreve, news dir; Marvin S. Seimes, chief engr.

NEW ROCHELLE, Westchester County

WVOX (1950): 1460 kc; 500 w-D. 271 North Ace. Phone New Rochelle 6-0800. Radio Westchester Inc. (acquired station Nov. 1958). See Herald-Tribune Stations in "Group Ownership." See also "Newspaper Ownership."

Network Herald Tribune. Rep Venard, Rintoul, McConnell.

Martin Stone, pres; Donald E. MacFarlane, gen mgr; Bernard Dilson, prog dir; Henry Linay, news dir; Ernest Mechanic, chief engr.

WVOX-FM (1953): 93.5 mc; 1 kw. Duplicates WVDX (above).

NEW YORK, New York County, Bronx County, Richmond County, Kings County, Queens County

WABC (Oct. 7, 1921): 770 kc; 50 kw. 7 W. 66 St., zone 23. Phone Susquehanna 7-5000. TWX NY 1-2382. American Broadcasting Co.-Paramount Theatres Inc. (acquired station Feb. 9, 1953). See ABC Dwned Stations in "Group Ownership."

Network ABC. Rep Blair.
Leonard H. Goldenson, pres; Harold Neal Jr., vp & gen mgr; Herb Mendelsohn, sls mgr; Phil Leopold, prom mgr; Tom O'Brien, news dir; Frank Marx, chief engr.

WABC-FM (Jan. 18, 1960): 95.5 mc; 1.5 kw. Duplicates WABC (above) during day, programs separately at night.

WABC-TV: Tv companion of WABC-AM-FM.

WADO (Mar. 12, 1934): 1280 kc; 5 kw, DA-1. (S-WHBI Newark). 444 Madison Ave., zone 22. Phone Murrayhill 8-1280. Bartell Broadcasters of New York Inc. (acquired station Aug. 18, 1959). See Bartell Family Radio Group in "Group Ownership."

Rep Young.
Specialty programs: Italian, 30 hrs; Negro, 57 hrs.; Spanish, 57 hrs.; all wkly.

Mel Bartell, pres; Sydney Kavaleer, vp & gen mgr; Joseph Savalli, coml mgr; Philip Greenstone, chief engr.

***WBAI (FM)** (1954): 99.5 mc; 18 kw. 30 E. 39th St., zone 16. Phone Dxford 7-2288. WABI-FM Inc. See Pacifica Foundation Stations in "Group Ownership."

John F. Day, gen mgr.
WBFM (FM) (1945): 101.9 mc; 10.3 kw. 229 Park Ave. South, zone 3. Phone Oregon 4-7400. Muzak Corp. (acquired station May 4, 1955).

Radio Stations CONTINUED

NEW YORK CONTINUED

Charles C. Crowley, pres; John R. Andrus, senior vp & gen mgr; Joseph M. Lutz, chief engr.

WBNX (Oct. 1927): 1380 kc; 5 kw, DA-1 (S-WAWZ Zarephath, N. J.). 560 Fifth Ave., zone 36. Phone Circle 5-1441. United Broadcasting Co. of New York (acquired station Dec. 4, 1960). See United Broadcasting Stations in "Group Ownership."

Rep United Broadcast Sales; Ora Clayton. Specialty programs: Italian, 18 hrs; Negro, 42 hrs.; Polish, 1 1/4 hrs.; Spanish, 48 hrs.; Hungarian, 1 1/2 hrs.; Greek, 2 hrs; all wkly.

Richard Eaton, pres; Harry H. Haslett, vp & gen mgr; Hal Howard, coml mgr; P. Moison, chief engr; Fred Baez, dir of Spanish prog.

WCBS (1924): 880 kc; 50 kw. 485 Madison Ave., zone 22. Phone Plaza 1-2345. TWX NY 1935. Columbia Broadcasting System Inc. (original owner). See CBS Owned Stations in "Group Ownership."

Network CBS. Rep CBS Radio Spot Sales. Dr. Frank Stanton, pres; Sam J. Slate, gen mgr; Ralph W. Goshen, sls mgr; Gene King, prog dir; James Mullen, sls prom mgr; Dave Driscoll, news dir; Joe Cook, dir pub info; Mason Escher, chief engr.

WCBS-FM (1941): 101.1 mc; 1.5 kw. Duplicates WCBS (above).

WCBS-TV: Tv companion of WCBS-AM-FM (above).

WEVD (May 1927): 1330 kc; 5 kw, DA-2 (S-WPOW New York and WHAZ, Troy, N. Y.). 117-119 W. 46 St., zone 36. Phone Plaza 7-0880. Debs Memorial Radio Fund Inc. (acquired station 1932). See "Newspaper Ownership."

Specialty programs: Armenian, 1 hr.; German,

Thinking in terms of Millions? New York is big, but . . .

Don't pass up Central Pennsylvania where over a million people live at least 75 miles from a major market.

Try Allegheny Mountain Network, seven stations, interconnected, covering 25 counties where city stations can't reach.

One Contract, one billing . . .
one million listeners

1 hr; Italian, 1/2 hr; Polish, 1/2 hr.; Spanish, 14 hrs.; Greek, 5 hrs.; Lithuanian, 1 hr.; Swedish, 1 hr., wkly.

Adolph Held, pres; Henry Greenfield, gen mgr; Norman Furman, coml mgr; George Field, prog dir; Charles W. Brown, chief engr.

WEVD-FM (1950): 97.9 mc; 20 kw. Duplicates WEVO (above).

***WFUV** (FM) (July 1947): 90.7 mc; 3.5 kw. Fordham U., zone 58. Phone Fordham 7-5400. Fordham U. (original owner).

Specialty programs: French, 2 hrs., wkly. Rev. William K. Trivett, S.J., gen mgr; Harvey Humphrey, prom mgr; Edward Wakin, news dir; Duane Amell, chief engr.

WHOM (1930): 1480 kc; 5 kw, DA-2. 136 W. 52nd St., zone 19. Phone Circle 6-3900. Progress Broadcasting Corp. (acquired station 1946). See "Newspaper Ownership."

Specialty programs: German, 5 hrs.; Italian, 7 hrs.; Spanish, 116 hrs.; Russian, 1/2 hr; all wkly.

Fortune Pope, pres & gen mgr; Charles Balfin, vp & coml mgr; Ralph Costantino, prog dir; George Steiger, chief engr.

WHOM-FM (1951): 92.3 mc; 11 kw. Same license and staff as WHOM (above).

WINS (1923): 1010 kc; 50 kw, OA-1. 7 Central Park W., zone 23. Phone Judson 2-7000. Gotham Broadcasting Corp. (acquired station Jan. 1, 1954). See J. Elroy McCaw and Storer Broadcasting Stations in "Group Ownership." See also "Newspaper Ownership."

Network MBS. Rep Katz. J. Elroy McCaw, pres; Ted Steele, gen mgr; Herman Maxwell, sales mgr; Rick Sklar, prog dir; Paul von Kunits, chief engr.

***WKCR-FM** (April 1956): 89.9 mc; 4.2 kw. 208 Ferris Booth Hall, Columbia U., zone 27. Phone Monument 6-3182. Columbia U. (original owner). Network Ivy.

Specialty programs: French, 1/4 hr.; German, 1/4 hr.; Italian, 1/4 hr.; all wkly. James F. Brymer, pres; Alfred H. Teger, gen mgr; George E. Paphitis, coml mgr; Arthur L. Wisot, prog dir; William Weissman, news dir; Arnold J. Goldberg, chief engr.

WLIB (1942): 1190 kc; 1 kw (L-WOWO Fort Wayne, Ind.). 2090 7th Ave., zone 27. Phone Monument 6-1800. New Broadcasting Co. (acquired station Sept. 19, 1949).

Rep Forjoe. Specialty programs: Negro, 100 hrs.; Polish, 7 hrs.; Spanish, 5 hrs.; all wkly. Harry Novik, gen mgr; Arthur Harrison, coml mgr; Nathan Rudich, prog dir; George Goodman, news dir.

WMCA (1925): 570 kc; 5 kw, OA-1. 415 Madison Ave., zone 17. Phone Murrayhill 8-5700. WMCA Inc. (acquired station November 1943). Rep Am Radio Sales.

R. Peter Straus, pres; Stephen B. Labunski, vp & gen mgr; John J. McSweeney, sls mgr; Ruth Musser, prog mgr; Ruth Meyer, prod dir; Michael Laurence, dir of pr; Cameron Cornell, news dir; James McCafferty, chief engr; Roger W. Turner, dir of pub affrs.

WMGM (1922): 1050 kc; 50 kw, DA-1. 400 Park Ave., zone 22. Phone Murrayhill 8-1000. Loew's Theatres Broadcasting Corp. (acquired station 1957).

Rep McGavren. Arthur M. Tolchin, exec vp & dir; Frank Schwartz, contrlr; Samuel L. Faust, dir of sls; John Newman, adv dir; Gene Edwards, asst prog dir; Frank Anzalone, tech supvr; Bernard H. Stahl, tech supvr.

WNBC (1922): 660 kc; 50 kw, DA-1 (CP for 50 kw). 30 Rockefeller Plaza, zone 20. Phone Circle 7-8300. TWX NY 3773. National Broadcasting Co. (acquired station 1926). See NBC owned stations in "Group Ownership."

Network NBC. Rep NBC Spot Sales. Theodore H. Walworth Jr., gen mgr; George S. Oistrich, stn mgr; Steve White, prog dir; Lou Johnson, sls mgr; John Flynn, chief engr.

WNBC-FM (1940): 97.1 mc; 1.1 kw. Duplicates WNBC (above).

WNBC-TV: Tv companion of WNBC-AM-FM.

WNCN (FM) (November 1957): 104.3 mc; 15 kw. 11 E. 47th St., zone 17. Phone Plaza 2-0870. TWX 1-1080. Concert Network Inc. See Concert Network Stations in "Group Ownership."

Network Concert. T. Mitchell Hastings Jr., pres; P. Roberts, gen mgr; C. Miller, stn mgr & prog dir; J. Parry, sls mgr; O. Passell, chief engr.

WNEW (Feb. 13, 1934): 1130 kc; 50 kw, DA-N. 565 Fifth Ave., zone 17. Phone Yukon 6-7000. Metromedia Inc. (acquired station May 1957). See Metropolitan Broadcasting Stations in "Group Ownership."

Rep WNEW Radio Sales. John W. Kluge, pres; John V. B. Sullivan, vp & gen mgr; Mark Olds, prog dir; Mary McKenna, research dir; James W. Grau, adv & prom mgr; Lee Hanna, news dir; Max J. Weiner, chief engr.

WNEW-FM (August 1958): 102.7 mc; 1.3 kw. Duplicates WNEW (above).

WNEW-TV: Tv companion of WNEW-AM-FM.

***WNYC** (July 7, 1924): 830 kc; 1 kw, OA-1 (L-WCCO Minneapolis). 2500 Municipal Bldg., zone 7. Phone Whitehall 3-3600. City of New York Municipal Broadcasting System (original owner).

Seymour N. Siegel, dir; John De Prospro, exec officer; Bernard R. Buck, prog mgr; Hom Hong Wei, chief engr.

***WNYC-FM** (Feb. 5, 1941): 93.9 mc; 18 kw. Same license and staff as WNYC (above).

***WNYE** (FM) (November 1938): 91.5 mc; 20 kw. 29 Fort Greene Place, Brooklyn 17. Phone Ulster 8-3333. Board of Education (original owner).

Dorothy Klock, acting dir of bstg; Harry Hirsch, asst dir of broadcasting.

WOR (1922): 710 kc; 50 kw, DA-1. 1440 Broadway. Phone Longacre 4-8000. RKO General Inc. (acquired station 1952). See RKO General Inc. Stations in "Group Ownership."

Rep RKO General National Sales. Thomas F. O'Neil, pres; Robert J. Leder, vp & gen mgr; Jacques Birdben, vp & sls mgr; Robert S. Smith, vp & prog dir; Martin S. Fleisler, vp & prom mgr; George R. Brown, news dir; Orville Sather, chief engr.

WOR-FM (1941): 98.7 mc; 1.7 kw. Duplicates WOR (above).

WOR-TV: Tv companion of WOR-AM-FM (above).

WPOW (1924): 1330 kc; 5 kw, OA-1 (S-WEVO New York and WHAZ Troy). Roosevelt Hotel, Madison at 45th, zone 17. Phone Murrayhill 6-6488. WPOW Inc. (acquired station July 15, 1959).

Specialty programs: German, 4 hrs.; Polish, 4 hrs.; both wkly.

John M. Camp, pres & gen mgr; Arnold Brown, prog dir; Margaret Swen, sec; Harold E. Smith, chief engr.



Specialized Programming
Sells Specialized Audiences

GERMAN

WPOW's Martha Ley has earned a strong, loyal Germanic following. Her interview programs have made her a most popular German radio personality in New York.

POLISH . . .

The Two Edwards, a "brother" team, have developed an ardent listenership among the Polish people in the New York area. Their hour program, four days a week, is directed to the Polish people, in their native tongue.

RELIGIOUS . . .

In the religious field, most of the national and local programs are carried over WPOW. Religious programming each week-day plus inspirational music all day Sunday. National and local advertisers can capitalize on WPOW's established local personalities . . . "spot" their messages to these specialized groups with WPOW's selective programming. For details and information, write,

5000 w. **WPOW** 1330 kc
NEW YORK 17, NEW YORK

when you think

NEW YORK
RADIO

think
wmca



wmca
THE VOICE OF NEW YORK
570 kc
the straus broadcasting group
Represented by AM Radio Sales

Radio Stations CONTINUED

NEW YORK CONTINUED

WQXR (Dec. 3, 1936): 1560 kw; 50 kw, DA-1. 229 W. 43rd St., zone 36. Phone Lackawanna 4-1100. Interstate Broadcasting Co. (acquired station Feb. 1, 1944). See "Newspaper Ownership."

Network QXR. Rep Raymer. Orvil E. Dryfoos, pres; Elliott M. Sanger, vp & gen mgr; Norman S. McGee, vp, sls; Walter Neiman, prog dir; Elliott M. Sanger Jr., prom mgr; Eleanore P. Hurley, dir press information; Robert L. Krieger, sls mgr; Louis J. Kleinklaus, chief engr.

WQXR-FM (Nov. 8, 1939): 96.3 mc; 11 kw. Duplicates WQXR (above).

WRVR (FM) 106.7 mc; 20 kw. Riverside Church (original owner).

WWRL (Aug. 26, 1926): 1600 kc; 5 kw, DA-1. 41-30 58th St., Woodside, zone 77. Phone Defender 5-1600. Long Island Broadcasting Corp. (original owner).

Specialty programs: German 11 hrs.; Negro, 67 hrs.; Spanish, 82½ hrs.; Ukrainian, 1 hr.; Greek, 1½ hrs.; all wkly.

W. H. Reuman, pres.; Edith Dick, gen mgr; Selvin Donneson, sls mgr; Fred Barr, prog mgr; Leon Lewis, news dir; Benton R. Bartlett, chief engr.

WRFM (FM) (Dec. 14, 1953): 105.1 mc; 20 kw. Same license and staff as WWRL (above), except for Joseph Losgar, chief engr.

NIAGARA FALLS, Niagara County

WHLD (May 20, 1940): 1270 kc; 5 kw-D, DA-D. Treadway Inn. Phone Butler 5-8421. Earl C. Hull (acquired station 1955).

Network: Northeast. Rep Gill-Perna.

Specialty programs: Italian, 9 hrs.; Polish, 7 hrs.; Ukrainian, 8 hrs.; all wkly. Earl C. Hull, pres; Edward F. Joseph, gen mgr; coml mgr; prog dir; Pat Vincent, news dir.

WHLD-FM (Jan. 1, 1946): 98.5 mc; 46 kw. Same licensee as WHLD (above).

WJLL (Dec. 1, 1947): 1440 kc; 1 kw-D. Hotel Niagara. Phone Butler 5-5796. Niagara Frontier Broadcasting Corp. (acquired station March 1, 1955).

Network MBS. Rep Burn-Smith. Specialty programs: Polish, 1 hr.; Spanish, 30 min.; both wkly.

Thomas W. Talbot, pres & gen mgr; Walter Allen, coml mgr; Gus Czaplak, prog dir & chief engr; Jimmy Thompson, news & sports dir.

NORTH SYRACUSE, Onondaga County

WSOQ (Aug. 24, 1959): 1220 kc; 1 kw-D. P. O. Box 20. Phone Glenview 8-1220. Sol Panitz and Barry Winton (acquired station July 13, 1960).

Network MBS.

NORWICH, Chenango County

WCHN (January 1953): 970 kc; 500 w-D. 14 S. Broad St. Phone Norwich 4-2218. Radio Norwich Inc. (original owner).

Rep Devney-O'Connell.

Specialty programs: Italian, 1 hr. wkly. William J. Hall, pres & gen mgr; Philip G. Penfold, coml mgr; Ivan B. Hyer, prog dir; Wiley Bates, chief engr.

WCHN-FM (not on air, target date unknown): 93.9 mc; 2.3 kw. Same license as WCHN (above).

OGDENSBURG, St. Lawrence County

WSLB (1940): 1400 kc; 1 kw-D, 250 w-N. P. O.

Box 239. Phone 500. Seaway Radio Inc. (acquired station November 1957). (See George W. Bingham Stations in "Group Ownership.")

Network MBS. George W. Bingham, pres; Eileen M. Costigan, gen mgr; Bryant Sandburg, coml mgr & prog dir; David W. Claxton, chief engr; Frank Dobisky, news dir.

OLEAN, Cattaraugus County

WHDL (Feb. 19, 1934): 1450 kc; 1 kw-D, 250 w-N. Phone FR 2-0161. 3219 W. State Rd. WHDL Inc. (acquired station 1935). See "Newspaper Ownership" and Ottaway Stations in "Group Ownership."

Network ABC. Rep Everett-McKinney. John R. Henzel, pres & gen mgr; Joseph Eade, coml mgr; Don McLean, prog dir; James F. Hastings, vp & station mgr; Wallace Taylor, chief engr.

WHDL-FM (March 1, 1949): 95.7 mc; 43 kw. Same staff & licensee as WHDL (above). Network QXR.

WMNS (May 20, 1957): 1360 kc; 1 kw-D. 168½ N. Union St. Phone FR 2-6660. TWX 3111. Olean Broadcasting Corp. (original owner).

Rep Webb. Donald W. Merriman, pres; James C. Gleason, gen mgr & coml mgr; John Casey, prog dir & prom mgr; Frank Proctor, news dir; Mike Ceci, chief engr.

ONEIDA, Madison County

WMCR (Sept. 26, 1956): 1600 kc; 1 kw-D. 181 Main St. Phone FN 3-6050. Madison County Broadcasting Corp.

Richard Mills, pres; William S. Jaeger, mgr; George Sitts, chief engr.

Good music radio began 25 years ago with WQXR, New York. The nation's first good music station today is its leading one, attracting more than 1,300,000 upper-income families every week with the world's finest music and The New York Times news. Add to WQXR its affiliated good music stations of the QXR Network and you have what is today's most effective radio buy for quality advertisers: the leading quality radio stations in 38 of the nation's top markets.

WQXR
and the **QXR NETWORK**

229 West 43 Street, New York 36, N.Y.



ONEONTA, Otsego County

WDOS (Dec. 1, 1947): 730 kc; 1 kw-D. 104 Chestnut St. Phone General 2-1500. Ottaway Stations Inc. (original owner). See "Newspaper Ownership" and Ottaway Stations in "Group Ownership."

James H. Dttaway, pres; Harold E. Graves, gen mgr; Benjamin M. Turnbull, coml mgr; Kelly Roberts, news dir; Arthur A. Silver, chief engr.

OSWEGO, Oswego County

WSGO (March 9, 1961): 1440 kc; 1 kw-D. Pontiac Hotel. Phone Fireside 3-6691. Clifford C. Harris (original owner).

Clifford C. Harris, gen mgr.

OWEGO, Tioga County

WEBO (July 1957): 1330 kc; 1 kw-D. Box 313. Phone Mutual 7-0371. Owego Radio Inc. (acquired station 1960).

Rep Walton.

Amo L. Davis, pres & gen mgr; Jay Manarky, stn mgr & coml mgr; James Wright, news dir; Robert Groh, chief engr.

PATCHOGUE, Suffolk County

WALK (April 1952): 1370 kc; 500 w-D. P. O. Box 230. Phone Grover 5-5200. Suffolk Broadcasting Corp. (original owner). See "Newspaper Ownership."

Rep Webb.

W. K. Macy Jr., pres & gen mgr; John Regan, coml & prom mgr; Ellsworth Shiebler, prog dir; Harry C. Fisher, news dir; Ed Becker, chief engr.

WALK-FM (December 1952): 97.5 mc; 15 kw. Duplicates WALK (above) until sunset; programs separately at night.

WPAC (Dec. 1, 1951): 1580 kc; 5 kw-D (Canadian restricted), 10 kw-D, DA-D. P. O. Box 651. Phone Grover 5-4600. Patchogue Broadcasting Co. (original owner).

Rep Spot Time Sales.

Specialty programs: Polish, 2 hrs; Spanish, 1 hr.; wkly.

Lee Morrison, pres & gen mgr; Herbert Morrison, stn mgr; Aaron Osipow, coml mgr; Richard Hodkin, prog dir; Alan Walden, news dir; Morton Morrison, chief engr.

WPAC-FM (Dec. 1, 1958): 106.1 mc; 8.3 kw. Duplicates WPAC (above) during day, programs separately at night.

PEEKSKILL, Westchester County

WLNA (1948): 1420 kc; 1 kw-D. P. O. Box 188. Phone Peekskill 7-1124. Highland Broadcasting Corp. (original owner).

Irving E. Cottrell, pres, gen mgr, chief engr; Francis V. Lough, prom mgr; George Birdas, prog dir; Michael Blake, news dir.

WLNA-FM (1958): 100.7 mc; 20 kw. Duplicates WLNA (above) until sunset; programs separately at night.

PLATTSBURGH, Clinton County

WEAV (Feb. 3, 1934): 960 kc; 5 kw, DA-2. 38 Court St., zone 3. Phone Jordan 1-0960. Plattsburgh Broadcasting Corp. (original owner).

Network CBS. Rep Masla.

George F. Bissell, pres; Val Carter, gen mgr; Sid Spiegel, news dir; Jack Nazak, chief engr.

WEAV-FM (Feb. 3, 1960): 99.9 mc; 3.7 kw. Duplicates WEAV (above).

WIRY (Jan. 30, 1950): 1340 kc; 1 kw-D, 250 w-N. 301-03 Cornelia St. Phone Jordan 3-1340. WIRY Inc. (acquired station Jan. 1, 1959).

Network MBS. Rep Venard, Rintoul & McConnell.

Charles B. Britt, pres; Donald L. Pelkey, vp & gen mgr; Betty Kraus, prog dir; Richard B. Hildreth, news dir; Kenneth P. Duquette, chief engr.

PORT JERVIS, Orange County

WDLG (July 4, 1953): 1490 kc; 250 w. P. O. Box 920. Phone Port Jervis 3-2293. Port Jervis Broadcasting Co. (acquired station March 28, 1956).

Rep Hopewell.

Oscar Wein, exec vp & gen mgr; Katherine Skellett, stn mgr; Austin Barber, chief engr.

POTSDAM, St. Lawrence County

WPDM (1955): 1470 kc; 1 kw-D. P. O. Box 348. Phone Colony 7-9464. St. Lawrence Radio Inc. (original owner).

Fred G. Hartman Jr., pres & gen mgr; David A. Kyle, treas; John Eustace, prog dir; Con Elliott, spirts dir; Joyce Lawrence, prom mgr; Francis Chicaricco, chief engr;

POUGHKEEPSIE, Dutchess County

WEOK (October 1949): 1390 kc; 1 kw-D (CP for 5 kw-D, DA-D). P. D. Box 416. Phone Grover 1-1500. Hudson Valley Broadcasting Corp. (acquired station March 1, 1960). See "Communications Industries Stations in "Group Ownership."

Rep Young.

Paul Smullen, pres; Frank Breslin Young, vp & gen mgr; Karl Scheying, prog dir; Robert Norman, news dir; John Burke, chief engr.

WEOK-FM (not on air, target date unknown): 101.5 mc; 4.4 kw. Same licensee as WEOK (above).

WKIP (June 1940): 1450 kc; 250 w. P. D. Box 889. Phone Grover 1-2300. Dutchess County Broadcasting Corp. (acquired station June 1952). See George W. Bingham Stations in "Group Ownership."

Network ABC. Rep Masla.

George W. Bingham, pres; Richard A. Dwelley, gen mgr; Stanley D. Mitchell, coml mgr; John J. Kuhn, prog dir & prom mgr; Martin Osias, news dir; Marvin S. Seimes, chief engr.

WKIP-FM (Dec. 7, 1947): 104.7 mc; 2.3 kw. Same licensee as WKIP (above).

Network QXR.

REMSEN, Oneida County

WREM (Feb. 17, 1958): 1480 kc; 1 kw-D. 1 Pine St. Phone 831-3333. Town & Country Broadcasting Co. (original owner).

Rep Weed.

Specialty program: Polish, 4 hrs. wkly. Edwin L. Slusarczyk, pres; Gerald W. Prouty, vp & chief engr; Criss Miller, prog dir.

RENSSELAER, Rensselaer County

WEEE (Sept. 1, 1961): 1300 kc; 5 kw-D, DA. 90 State St., Albany. Fairview Broadcasters (original owner).

Harry Goldman, pres; W. Frank Short, gen mgr.

RIVERHEAD, Suffolk County

WAPC (August 1960): 1570 kc; 1 kw-D, DA-D. P. O. Box 651, Patchogue, N.Y. Phone Grover 5-4600. Patchogue Broadcasting Co. (original owner).

Rep Spot Time Sales.

Lee Morrison, pres; Stan Allen, stn mgr; Herbert Morrison, coml mgr; Alan Walden, prog dir; Dick Hodkin, prom mgr; Morton Morrison, chief engr.

WRIV (June 1955): 1390 kc; 1 kw-D. 1 E. Main St. Phone Park 7-1200. Suffolk Broadcasting Corp. (original owner). See "Newspaper Ownership."

Rep Webb.

Specialty programs: Negro, ½ hr; Polish 1½ hrs., both wkly.

W. K. Macey Jr., pres & gen mgr; Larry Nicoll, coml mgr; F. X. Brown, prog dir; Jim Powers, news dir; John Broome, chief engr.

ROCHESTER, Monroe County

WBBF (1947): 950 kc; 1 kw, DA-2. 339 East Ave. Phone Hamilton 6-8920. TWX RO 181. WBBF Inc. (acquired station 1953). See Star Stations in "Group Ownership."

Rep Blair.

Maurice R. Forman, pres; Robert S. Kieve, gen mgr; Thomas Ryan, news dir; Vincent Lopopolo, chief engr.

WBBF-FM (August 1960): 101.3 mc; 27.5 kw. Same licensee and staff as WBBF (above).

WCMF (FM) (May 22, 1960): 96.5 mc; 1.35 kw. 183 Main St. East, zone 4. Phone Baker 5-1455. Community Music Service Inc. (original owner).

Rep Walker-Rawalt.

Specialty programs: German, 1 hr; Polish, ½ hr, both wkly.

Richard Wissell, pres; Robert F. Wille, gen mgd; Stanley R. Swanson, prom mgr.

WHAM (July 11, 1922): 1180 kc; 50 kw. 201 Humbolt St., zone 3. Phone Hubbard 2-1160. TWX RO 88. Genesee Broadcasting Corp. (acquired station April 1959).

Rep Christal.

Richard C. Shepard, gen mgr; Arthur W. Kelly, stn mgr; W. Robert McKinsey, prog dir; Lincoln Harner, news dir; Raymond Lucia, chief engr.

WHFM (FM) (1939): 98.9 mc; 8.7 kw. Duplicates WHAM (above).

WHEC (1925): 1460 kc; 5 kw, DA-N. 191 East Ave., zone 4. Phone Baker 5-3050. TWX RO-284. WHEC Inc. (acquired station 1935). See "Newspaper Ownership" and Gannett Stations in "Group Ownership."

Network CBS. Rep Everett-McKinney.

Paul Miller, pres; Lowell H. MacMillan, vp & gen mgr; Fred Pestorius, com mgr; Warren Doremus, prog dir; Dorothy Cotton, women's dir & prom mgr; Howard B. Mouatt, chief engr.

WHEC-TV: Tv companion of WHEC.

*WIRQ (FM): 90.9 mc; 10 w. Board of Education.

WROC-FM (Sept. 14, 1959): 97.9 mc; 18 kw. 201 Humbolt St., zone 3. Phone Butler 8-8400. TWX RO 571. Transcontinent Television Corp. (acquired station July 18, 1956).

Network QXR.

David C. Moore, pres; Gunnar O. Wiig, gen mgr; Charles W. Siverson, coml mgr & prog dir; L. W. Smith, prom mgr; George Driscoll, chief engr.

WROC-TV: Tv companion of WROC-FM (above).

WRVM (1947): 680 kc; 250 w-D. 130 Clinton Ave. S., zone 4. Phone Baker 5-2520. Johnston-Taylor Broadcasters Inc. (acquired station June 16, 1961).

Rep Avery-Knodel.

James M. Johnston, pres; Harold W. Gore, mgr; Gerald J. Irvine, prog dir; Abraham Rubin, chief engr.

WRCM-FM (not on air; target date unknown): 100.5 mc; 5.1 kw. Same ownership as WRVM (above).

WSAY (1936): 1370 kc; 5 kw, DA-N. 250 East Ave. Phone Baker 5-4870. Federal Broadcasting System Inc. (original owner).

Rep Walker-Rawalt; Webb.

Specialty programs: German, 1 hr.; Italian, 3 hrs.; Negro, 1 hr.; Jewish, 1½ hrs, wkly.

Gordon P. Brown, pres, gen mgr & chief engr; Louis F. Parker, prog dir; Sybilla A. Reber, prom mgr.

Radio Stations CONTINUED

NEW YORK CONTINUED

WVET (November 1947): 1280 kc; 5 kw, DA-N. 17 S. Clinton Ave., zone 4. Phone Hamilton 6-4820. TWX RO 291. Veterans Broadcasting Co. (original owner). See Veterans Broadcasting Stations in "Group Ownership."

Network NBC. Rep Eastman. Ervin F. Lyke, pres; Paul C. Louther, stn mgr; Arthur Murrellwright, gen s/s mgr; William Schubert, prom mgr; Tom Decker, news dir; Ray Jobs, chief engr.

WVET-TV: Tv companion of WVET (above).

ROME, Oneida County

WKAL (1946): 1450 kc; 250 w. Capitol Theatre. Maurer Broadcasting Corp.

Network ABC. Rep H-R Representatives.

WRNY (1959): 1350 kw; 500 w-D, 202 W. Dominick St. Phone FF 6-5600. Alert Radio Inc. (acquired station Dec. 1, 1960).

Rep Broadcast Time Sales.

Specialty programs: Italian, 1 hr.; Polish, 3¼ hrs. wkly.

James Colston, gen mgr & coml mgr; Mike Steele, prog dir & news dir; Dick Griswold, prom mgr; Fred Moore, chief engr.

SALAMANCA, Cattaraugus County

WGGO (June 18, 1957): 1590 kc; 1 kw-D. 91 Main St. Phone Salamanca 1515. James Broadcasting Co. (acquired station Aug. 19, 1959). See James Stations in "Group Ownership."

Network ABC; Keystone.; Northeast. Rep Ve-nard, Rintoul & McConnell.

Specialty programs: Polish, 3 hrs. wkly.

Simon Goldman, pres; Merlin O. Simundson, gen mgr; David Pavlock, chief engr & prog dir; David W. Hunter, news dir.

SARANAC LAKE, Franklin County

WNBZ (Sept. 11, 1927): 1240 kc; 250 w (CP for 1 kw-D, 250w-N). P. O. Box 211. Phone 1320. TWX TLX 575. Upstate Broadcasting Corp. (original owner).

Network ABC. Rep Webb.

Jacques DeMattos, pres & gen mgr; Jeanne DeMattos, coml mgr & prog dir; John F. Delahant, news dir; H. Berwind Williams, chief engr.

SARATOGA SPRINGS, Saratoga County

WRSA (Oct. 28, 1957): 1280 kc; 1 kw-D. P. O. Box 248, Quevic Park, N.Y. Phone Saratoga Springs 4300. Radio Station WRSA Inc. (original owner).

Jack Oranch, pres; Martin Karig, gen mgr.

WSPN (May 12, 1954): 900 kc; 250 w-D. 71 West Ave. Phone 2180. Spa Broadcasters Inc. (original owner).

Rep Devney-O'Connell.

Kenneth Freebern, pres & gen mgr; John Bledsoe, coml mgr & prog dir; William P. Spolien, chief engr.

SAUGERTIES, Ulster County

WGHQ (See Kingston, N.Y.)

SCHENECTADY, Schenectady County

WGY (February 1922): 810 kc; 50 kw. 1400 Balltown Rd., zone 9. Phone Franklin 7-2261. TWX Schenectady 86. General Electric Co. (original owner).

Network NBC. Rep Christal.

Ralph J. Cordiner, pres; J. Milton Lang, gen mgr; Robert F. Reid, mgr-marketing; Merl L. Galusha, mgr-opns; Francis A. Pasley, mgr-finance; Ralph L. Van Duser, mgr-employe & community relations; John E. Schmulbach, mgr-s/s;

Arthur R. Garland, mgr-prom; A. G. Zink, mgr prog; James P. Connolly mgr-traf.

WGFM (FM) (November 1940): 99.5 mc; 6 kw. Duplicates WGY (above).

WRGB (TV): Tv companion of WGY and WGFM (FM) (above).

WSNY (July 15, 1942): 1240 kc; 1 kw-D, 250 w-N. 619 State St. Phone Express 3-3622. Western Gateway Broadcasting Corp. (original owner).

Specialty programs: Italian, 1 hr.; Polish, 2 hrs. wkly.

Winslow Leighton, pres & gen mgr; Thomas O. Seeley, asst gen mgr & dir of s/s; Stephen A. Fitz, prog dir; William Duffy, news dir; Irving P. Beck, chief engr.

SOLVAY, Onondaga County

WQSR (not on air; target date Aug. 10, 1961): 1320 kc; 500 w-D, DA. 1020 Hiawatha Blvd. West, zone 3. Granite 2-6313. Entertainment & Amusements of Ohio Inc. (original owner).

Myron H. Bolotin, pres, treas & gen mgr; Arthur H. Simmers, coml mgr; Frederic D. Bolotin, chief engr.

SOUTH BRISTOL TOWNSHIP, Tompkins County

WMIV (FM) (1948): 95.1 mc; 5.3 kw. P. O. Box 10, Ithaca, N.Y. Phone Ithaca 4-6357. Ivy Broadcasting Co. (acquired station Feb. 1, 1960). See Ivy Bcstg Stations in "Group Ownership."

Network: Northeast.

Ellis E. Erdman, pres; Joel Fleming, gen mgr; Howard Girouard, coml mgr; Christopher Knapton, prog dir; Patricia Bell, prom dir; Hank Greenwald, news dir; Gerald Cushing, chief engr.

SPRINGVILLE, Erie County

*WSPE (FM) 88.1 mc; 10 w. Board of Education.

SYRACUSE, Onondaga County

*WAER (FM) (January 1946): 88.1 mc; 730 w. Television and Radio Center, Syracuse U., zone 10. Phone Granite 6-5571, ext. 2404. Syracuse U. (original owner).

Kenneth G. Bartlett, vp; Ruane B. Hill, stn mgr; prog dir; John W. Soregel, chief engr.

WDDS-FM (1956): 93.1 mc; 97 kw. 738 Erie Blvd. Phone Hyatt 2-0261. Functional Broadcasters Inc. (original owner).

A. Wertheimer, pres; Lawrence Gordon and Robert Romig, vps.

WFBL Feb. 4, 1922): 1390 kc; 5 kw, DA-N. P. O. Box 1390, East Syracuse, N.Y. Phone Howard 8-8631. First Broadcasting Corp. (acquired station March 1, 1956). See Founders Corp. Stations in "Group Ownership."

Rep Eastman.

Robert Munro, pres; Henry T. Wilcox, gen mgr; Richard F. Polgreen, asst mgr & s/s mgr; Fay Santello, prog dir; James Lamanna, news dir; Vincent Marlin, chief engr.

WHEN (April 14, 1941): 620 kc; 5 kw-D, 1 kw-N, DA-N. 511 Loew Bldg., zone 2. Phone Harrison 2-0277. TWX SS 475. Meredith Syracuse Radio Corp. (acquired station March 1, 1954). See "Newspaper Ownership" and Meredith Stations in "Group Ownership."

Network CBS. Rep Katz.

Paul Adanti, vp & gen mgr; W. H. Bell, asst mgr & natl coml mgr; L. N. Parmentier, loc coml mgr; John Scott, prog dir; Robert Peel, prom mgr; Richard A. Horstmann, news dir; Robert Ardner, chief engr.

WHEN-TV: Tv companion station of WHEN.

WNDR (1946): 1260 kc; 5 kw, DA-N. P. O. Box 1212. Phone Gibson 6-1515. Syracuse Broadcasting Corp. (original owner).

Rep Blair.

Specialty programs: Italian, 1 hr.; Negro, ½ hr.; Polish, 1 hr., wkly.

Arthur C. Kyle, pres; Arthur C. Kyle Jr., gen mgr; Richard L. Sandefur, natl coml mgr; Richard Lawrence, prog dir; Leo Rosen, loc s/s & prom mgr; Claude A. Parton, news dir; Richard Wilder, chief engr.

WOLF (1940 kc; 250 w. P. O. Box 1292. Phone Harrison 2-7211. Civic Broadcasting Corp. (acquired station May 1959). See Ivy Stations in "Group Ownership."

Network ABC; Northeast.

Specialty programs: Italian, 1 hr.; Polish, 1 hr., wkly.

Ellis E. Erdman, pres; Joel Fleming, gen mgr; Arthur Scott, coml mgr; Thom Saunders, prog dir; Ellen Reilly, prom mgr; Hank Greenwald, news dir; Gerad Cushing, chief engr.

WONO (FM) (Sept. 1, 1958): 100.9 mc; 260 w. 237 E. Genesee St., zone 2. Phone Granite 1-2217. Sentinel Heights Fm Broadcasters Inc. (original owner).

Rep Good Music Broadcasters.

Richard B. Shannon, pres & chief engr; Stephen F. Jacobs, gen mgr; Phillip Marches, coml mgr; Gary M. Dunford, prog & news dir.

WSEN (See Baldwinsville).

WSYR (1922): 570 kc; 5 kw, DA-2. 1030 James St., zone 3. Phone Granite 4-3911. TWX SS 185. Newhouse Broadcasting Corp. (acquired station 1948). See "Newspaper Ownership" and Newhouse Stations in "Group Ownership."

Network NBC. Rep Crystal.

E. R. Vadeboncoeur, pres; W. V. Rothrum, gen mgr; W. Alford Jr., coml mgr; F. Ottoway, prog dir; L. B. Switzer, prom mgr; Fred Hilligas, news dir; A. J. Eichelzer, chief engr.

WSYR-FM (1946): 94.5 mc; 100 kw. Same license, address and staff as WSYR (above).

WSYR-TV: Tv companion of WSYR-AM-FM (above).

TICONDEROGA, Essex County

WIPS (July 1955): 1250 kc; 1 kw-D. Fort Ti Rd. Phone Juno 5-2868. Ti Broadcasting Inc. (acquired station Oct. 1, 1959).

Rep Spot Times Sales.

Bernard H. Peizer Jr., pres; William E. Powley, gen mgr; Barbara Craigie, office mgr.

TROY, Rensselaer County

WFLY (FM) (1948): 92.5 mc; 5.4 kw. Hotel Troy. Ashley 2-7700. Troy Records Co. (original owner). See "Newspaper Ownership."

Network QXR.

Frank L. York, gen mgr.

*WHAZ (August 1922): 1330 kc; 1 kw, ST-WPOW and WEVD, both New York. 110 Eighth St. Phone Ashley 2-3000. Rensselaer Polytechnic Institute (original owner).

Dr. Richard G. Folsom, pres; Hiram D. Harris, gen mgr; Carl J. Kunz Jr., chief engr & prog dir.

WRPI (FM) (Nov. 1, 1957): 91.5 mc; 710 w. Phone Ashley 2-8525, ext. 353. Rensselaer Polytechnic Institute (original owner).

Rep College Radio Corp.

Allen Rosenzeig, pres; Robert McLaughlin, gen mgr; Allan R. Ginsberg, prog dir; Jerry Pollack, bus mgr; Andrew Blackwood III, pr; Luther C. Abel, chief engr.

WTRY (April 15, 1940): 980 kc; 5 kw, DA-1. 92 Fourth St. Phone Troy—Ashley 4-1100; Albany—Hemlock 4-2500; Schenectady—Express 3-6980. TWX Troy 439. WTRY Broadcasting Corp. (acquired station Nov. 18, 1957).

Rep Blair.

Victor W. Knauth, chmn of bd; Daniel W. Kops, pres & treas; Richard J. Monahan, exec vp; Sam S. Nielsen, vp & gen mgr; Stanley H. Edwards, stn mgr; Frank G. Belaska, chief engr; John Munteer, prog dir; Stan Roberts, community services dir; Don Decker, news editor.

WXKW (not on air; target date Nov. 15, 1961): 1600 kc; 500 w-D. 126 Woodlawn Ave., Saratoga Springs, N.Y. Phone Saratoga Springs 4424. Iroquois Broadcasting Co. (original owner).
Nathan Oppenheim, pres; Richard O'Connor, chief engr.

UTICA, Oneida County

WIBX (Dec. 5, 1925): 950 kc; 5 kw, DA-1. 187 Genesee St. Phone Swift 7-0220. WIBX Inc. (acquired station March 1931).

Network CBS. Rep Meecker.
Specialty programs: Italian, 1 hr.; Polish, 5½ hrs. wky.

Margaret Bowen Shepard, pres & treas; Frederick C. Bowen, vp & gen mgr; Elliott Stewart, exec vp & stn mgr; Ralph Allinger, prod mgr; Allen Bonapart, morning news editor; Bill Evans, night news editor; John T. Dowdell, chief engr.

WRUN (April 24, 1948): 1150 kc; 5 kw-D, 1 kw-N, DA-2. 258 Genesee St. Phone Swift 7-1500. Rome Sentinel Co. (original owner). See "Newspaper Ownership."

Rep Avery-Knodel.
Specialty programs: Italian, 5 hrs.; Polish, 3½ hrs., wky.

Bradley C. Barnard, pres; Richard A. Clark, stn & coml mgr; Alan E. Cole, prog dir; Philip R. Cameron, prom mgr; George S. Woods, transmitter supvr; Carroll F. Henry, studio supvr.

WRUN-FM (Oct. 10, 1948): 105.7 mc; 4.3 kw (CP for 104.3 mc; 100 kw). Same staff and license as WRUN (above).

Network QXR. Rep QXR Spot Sales.

WTLB (1946): 1310 kc; 1 kw-D. 500 w-N, DA-N. Kellog Rd., Washington Mills. Phone Swift 7-1330. Star Broadcasting Co. (acquired station Dec. 11, 1956). See Star Bcstg Stations in "Group Ownership."

Rep Venard, Rintoul & McConnell.
M. R. Forman, pres; Thomas L. Brown, vp & gen mgr; William Quinn, prog dir; Nick Dandano, news dir; Robert Dufford, chief engr.

WALTON, Delaware County

WDLA (May 30, 1951): 1270 kc; 1 kw-D. Phone Underhill 5-4321. Delaware County Broadcasting Corp. (original owner).

Network Northeast. Rep Masla.
E. Ogden Bush, pres; Michael J. Cuneen, vp & gen mgr; Myra Youmans, prom mgr; Richard Hoyt, news dir; Amos Finch, farm dir; Charles B. Lissner, chief engr.

WATERTOWN, Jefferson County

WATN (Feb. 3, 1941): 1240 kc; 250 w. 199 Wealtha Ave. Phone Sunset 2-3320. Watertown Broadcasting Corp. (original owner).

G. Harry Righter, pres.

WOTT (Nov. 2, 1959): 1410 kc; 5 kw-D. 1833 State St. Phone Sunset 2-6540. Thousand Islands Broadcasting Co. (original owner).

Rep Devney-O'Connell.
James M. Johnston, pres & gen mgr; Robert Tompkins, news dir & chief engr.

WNNY (April 29, 1941): 790 kc; 1 kw, DA-N. P. O. Box 211. Phone Sunset 8-3800. The Brockway Co. (original owner). See "Newspaper Ownership."

Network CBS. Rep Bolling.
John B. Johnson, pres; James W. Higgins, gen mgr; Rod Abare, prog dir; Earl R. Kelly, dir of loc news, pub affrs & prom mgr; Glenn H. Hall, dir of opns; Michael R. Yonkovig, dir of engr; Donald C. Morehouse, chief engr.
WCNY-TV: Tv companion of WNNY.

WELLSVILLE, Allegany County

WLSV (Oct. 31, 1955): 790 kc; 1 kw-D. Hotel Fasset. Phone 727. Radio services of Wellsville (original owner).

Joseph . Mumma, vp & supvr partner; William Babcock, stn mgr; James Armstrong, coml mgr; Mike Fox Irvin, news dir; Roy Shields, chief engr.

WETHERSFIELD, Wyoming County

WBIV (FM) (1948): 107.7 mc; 5.4 kw. P. O. Box 10, Ithaca, N.Y. Phone Ithaca 4-6357. Ivy Broadcasting Corp. (acquired station Feb. 1, 1960). See Ivy Stations in "Group Ownership."

Network Northeast.
Ellis E. Erdman, pres; Joel Fleming, gen mgr; Robert Newman, asst gen mgr; Ted Jones, prog dir; Patricia Bell, prom mgr; Hank Greenwald, news dir; Gerald Cushing, chief engr.

WHITE PLAINS, Westchester County

WFAS (Aug. 11, 1932): 1230 kc; 250 w. Secor Rd., Hartsdale, N.Y. Phone White Plains 9-6400. Westchester Broadcasting Corp. (original owner). See "Newspaper Ownership."

Rep Masla.
Valentine E. Macy Jr., pres; Frank A. Seitz, gen mgr; John H. Hade, coml mgr; Randall Kaler, prog dir; John Yottes, news dir; Jack Pearson, chief engr.

WFAS-FM (Sept. 1, 1947): 103.9 mc; 120 w. Duplicates WFAS (above).

WOODSIDE, Queens County

WRWL (See New York City).

NORTH CAROLINA

*Non-commercial

AHOSKIE, Hertford County

WRCS (April 28, 1948): 970 kc; 1 kw-D. P. O. Box 232. Phone 332-3101. Roanoke-Chowan Broadcasting Co. (original owner).

Network Caranet.
Jos. B. Burden, pres; P. G. Sewell, gen mgr; W. G. Smith, coml mgr; Ray McClees, prog dir; Richard Harris, prom mgr; Ken Adams, news dir; W. G. Barnes, chief engr.

ALBEMARLE, Stanly County

WABZ (1948): 1010 kc; 1 kw-D. P. O. Box 226. Phone Yukon 2-1020. Radio Station WABZ Inc. (acquired station January 1, 1953).

Network Keystone.
Staton P. Williams, pres; Mrs. Ramelle G. Varner, gen mgr; W. Nealson Russell, coml mgr; Marvin A. Coley, prog dir; C. B. Eford Jr., news dir; John D. Brooks, chief engr.

WABZ-FM (February 1958): 100.9 mc; .75 kw. Duplicates WABZ (above).

WZKY (July 9, 1956): 1580 kc; 250 w-D. P. O. Box 550. Phone Yukon 2-1111. Radio Station WZKY Inc. (acquired station Dec. 9, 1959).

Robert R. Hilker, pres; Ted Y. Prevatte, gen mgr.

ASHEBORO, Randolph County

WGWR (May 24, 1947): 1260 kc; 1 kw-D. P. O. Box 309. Phone Main 5-2187. Asheboro Broadcasting Co. (original owner). See "Newspaper Ownership."

Network Keystone. Rep Hopewell.
Roy Cox, pres; J. R. Marlowe, gen mgr; Richard Sweeney, coml mgr; A. B. Brown, prog dir; Howard Miller, chief engr.

WGWR-FM (November 1948): 92.3 mc; 10 kw. Duplicates WGRW (above).

ASHEVILLE, Buncombe County

WISE (1939): 1310 kc; 5 kw-D, 1 kw-N, DA-N. 92 Haywood St. Phone Alpine 3-5381. Arlington-Fairfax Broadcasting Co. (acquired station Jan. 1, 1960). See Thoms Stations in "Group Ownership."
Rep Broadcast Time Sales; Thoms Radio-TV Enterprises; Paul H. Raymer.

Harold H. Thoms, pres; John Morris, station mgr; Paul Davis, prog dir; John Randolph, chief engr.

WISE-TV: Tv companion station of WISE.

WLOS (August 1947): 1380 kc; 5 kw-D; 1 kw-N, DA-N. P. O. Box 2150. Phone Alpine 4-4321. TWX SF 1037. Skyway Broadcasting Co. (acquired station September 1958). See Wometco Stations in "Group Ownership."

Rep Peters, Griffin, Woodward.
Mitchell Wolfson, pres; Theodore Eiland, vp & gen mgr; Dewey Long, station & coml mgr; Dave Jacobs, prog dir; Bill Stroupe, prom mgr; George Sprague, chief engr.

WLOS-FM (1947): 104.3 mc; 9.1 kw (CP 99.9 mc; 27 kw). Duplicates WLOS (above).

WLOS-TV: Tv companion of WLOS-AM-FM.

WSKY (April 11, 1947): 1230 kc, 250 w. 12 Church St. Phone Alpine 3-4451. Radio Asheville, Inc. (original owner).

Rep Weed.
Zeb Lee, pres & gen mgr; Bruce Barnes, coml mgr; Lou Ronder Jr., prog dir; Tom Combs, news dir; Bill Clements Jr., chief engr.

WWNC (Feb. 22, 1927): 570 kc; 5 kw, DA-N. 14 O. Henry Ave. Phone Alpine 2-5611. Asheville Citizen-Times Publishing Co. (original owner). See "Newspaper Ownership" and WMRC Inc. Stations in "Group Ownership."

Network CBS. Rep H-R Representatives.
Robert Bunnelle, pres; Cecil B. Hoskins, gen mgr & prom mgr; James A. Hagan, coml mgr; Wm. F. Melia, prog dir; Cy Becker, news dir; Harvey Nations, chief engr.

BEAUFORT, Carteret County

WBMA (1954): 1400 kc; 250 w. Richard Ray Cummins (original owner).

Richard Ray Cummins, owner, gen mgr & chief engr; Hilda O. Cummins, traffic mgr & prog dir.

BELMONT, Gaston County

WGGC (Charlotte) (Dec. 11, 1954): 1270 kc; 1 kw-D, 500 w-N, DA-N. P. O. Box 629. Phone Talmadge 5-8224. Central Broadcasting Co. (original owner).

Network ABC, MBS, Keystone.
Robert R. Hilker, pres & gen mgr; Frank Thomas, coml mgr; Everette Gantt, prog dir, prom mgr & sports dir; Bill Sittin, news dir; Richard Mauney, chief engr; Marilyn Helms, women's dir.

BENSON, Johnston County

WPYB (Sept. 1, 1961): 1580 kc, 500 w-D. P. O. Box 215. George G. Beasley (original owner).
George G. Beasley, owner & coml mgr; James E. Harrelson, gen mgr & chief engr.

BLACK MOUNTAIN, Buncombe County

WBMT (1961): 1350 kc; 500 w-D. P. O. Box 843. Mountain View Broadcasting Co.

BOONE, Watauga County

WATA (1950): 1450 kc; 250 w (CP 1 kw-D, 250 w-N). P. O. Box 72. Phone Amherst 4-8461. Wilkes Broadcasting Co. (original owner).

Network Keystone.
Doris Brown, pres; Roland Potter, gen mgr & coml mgr; Jane Smith, prog dir; Bob Barnes, news dir; Edwin Chipman, chief engr.

BREVARD, Transylvania County

WPNF (July 6, 1950): 1240 kc; 250 w. P. O. Box 352. Phone Turner 3-2611. Pisgah Broadcasting Co. (original owner). See "Newspaper Ownership."

Mrs. Ed M. Anderson, pres; Al Martin, gen & coml mgr; John I. Anderson, exec dir & treas; Bill Hancock, prog dir; Leon Southerland, chief engr.

Radio Stations CONTINUED

NORTH CAROLINA CONTINUED

BURLINGTON-GRAHAM, Alamance County

WBAG (1946): 1150 kc; 1 kw-D. P. O. Box 1328. Phone Canal 7-4261. Burlington-Graham Broadcasting Co. (original owner).

Rep Walker-Rawalt.

G. C. (Jac) Starnes, gen mgr & news dir; Harold Nall, coml mgr; William R. Diffie, prog dir & prom mgr; Charles K. Stafford, chief engr; Ed Brooks, sports dir.

WBAG-FM (1947): 93.9 mc; 2.8 kw. Duplicates WBAG (above). Separate sundown to 10:30 p.m.

WBBB (September 1941): 92D kc; 5 kw-D. 318 S. Main St., P. O. Box 1119, zone 1. Phone Canal 6-6376. Alamance Broadcasting Co. (original owner).

Network MBS. Rep Thomas F. Clark.

Specialty programs: Negro, 9 hrs. wkly. E. Z. Jones, exec vp, sec & gen mgr; Lew Carter, coml mgr; Edgar Brooks, prog dir; Minnie Canada, prom mgr; Berry Tysor, chief engr.

WBBB-FM (December 1946): 1D1.1 mc; 3.8 kw. Same licensee & staff as WBBB (above).

CANTON, Haywood County

WWIT (July 12, 1954): 97D kc; 1 kw-D. P. O. Box 391. Phone Mission 8-3588. Western North Carolina Broadcasters Inc. (original owner).

Network Southeastern Key Market. Rep Hope-well.

Sidney A. Watts, pres; Dalton R. Paxton, gen mgr; Wiley C. Carpenter, coml mgr; Freda H. Burress, prog dir; Judy Dale Morgan, prom mgr; Sam Patterson, news dir; Yates F. Burgess, chief engr.

CHAPEL HILL, Orange County

WCHL (1953): 136D kc; 1 kw-D. Durham Rd. Phone 968-4494. Village Broadcasting Co. (original owner).

Roland McClamroch Jr., pres & gen mgr; Jim Heavner, asst mgr & prog dir; Henry Best, news dir & chief engr; Cherry Preslar, traf & continuity dir.

***WUNC (FM)** (September 1952): 91.5 mc; 15.5 kw. Chapel Hill. Phone 942-3172. U. of North Carolina (original owner).

Alfred Reno Bailey, mgr; Anita Rosefield, bus mgr; Don Schain, prog dir; Kay Fletcher, opns dir; Larry Barnes, news dir; Tally S. Simpson, chief engr.

***WUNC-TV**: Tv companion of WUNC (FM).

CHARLOTTE, Mecklenburg County

WAYS (1941): 61D kc; 5 kw-D, 1 kw-N, DA-2. 400 Radio Rd., zone 8. Phone Express 2-4181. Intercity Adv. Co. (original licensee). See Harold H. Thoms Stations in "Group Ownership."

WBT (April 10, 1922): 1110 kc; 50 kw, DA-N. One Julian Price Place, zone 8. Phone Edison 3-8833. TWX CE 295. Jefferson Standard Broadcasting Co. (acquired station September 1945). See "Newspaper Ownership" and Jefferson Standard Stations in "Group Ownership."

Network CBS. Rep CBS Radio Spot Sales. Joseph M. Bryan, pres; Paul B. Marion, mgng dir & natl sls mgr; James G. Babb; regional sls mgr; Wade St. Clair, prog mgr; Ned Burgess, prom mgr; Nelson Benton, news dir; T. E. Howard, vp in charge of engr.

WBTB (TV): Tv companion station of WBT.

WCCG (See Belmont).

WGIV (Dec. 13, 1947): 16DD kc; 1 kw-D (CP for 1 kw-D, 50D w-N, DA-N). P. O. Box 1DD63. Phone Edison 3-2195. Charlotte Radio and Tv Corp. (original owner).

Rep Bernard Howard & Co.

Specialty programs: Negro, 106 hrs. wkly. Francis M. Fitzgerald, pres & gen mgr; Ray W. Ervin, natl sls mgr; F. P. Toomey, prog dir; Larry Keith, prom mgr; Scott Hubbs, news dir; S. K. Lineberger, chief engr.

WIST (Dec. 6, 1928). Liberty Life Bldg, 112 South Tryon St. Phone Franklin 6-3511. WIST Inc. (acquired station Sept. 1, 196D).

Rep Advertising Time Sales Inc.

Henderson Belk, pres; Ray M. Stanfield, vp & gen mgr; Ray Barath, prog dir; James O. Turner, news & special events dir; Donald R. Strawn, chief engr.

WKTC (August 1958): 1310 kc; 1 kw-D. 2DD1 Suttle Ave., zone 8. Phone Edison 3-11D1. Queen City Broadcasting Corp. (acquired station June 1959). See J. Olin Tice Stations in "Group Ownership."

Rep Donald Cooke.

J. Olin Tice Jr., pres; John G. Kenworthy, gen mgr, prog & prom mgr; John Jacobs, asst mgr & coml mgr; Jerry Clegg, news dir; Fred Pritchard, chief engr.

WMIT (FM) (1941): 1D6.9 mc; 36 kw. 331 Commerce Bldg., zone 2. Phone Edison 3-9DDD. Mt. Mitchell Broadcasters Inc. (acquired station 1951).

Rep Walker-Rawalt.

Bailey W. Hobgood Jr., gen mgr; Thomas F. Ashcraft, coml mgr; Robert F. Gilley, prog dir; Thomas G. Bryant, chief engr.

WSOC (Oct. 14, 1933): 930 kc; 5 kw-D, 1 kw-N, DA-N. P. O. Box 2536. Phone Franklin 6-5541. TWX CE 287. Carolina Broadcasting Co. (acquired station July 28, 1960). See "Newspaper Ownership" and James M. Cox Stations in "Group Ownership."

Network NBC. Rep Peters, Griffin, Woodward. J. Leonard Reinsch, pres; Henry Sullivan, gen mgr; James Martinson, coml mgr; Doug Bell (Douglas G. Bell) prog dir; Barry Noll, prom mgr; Steve Delaney, news dir; L. L. Caudle, chief engr.

WSOC-FM (1947): 1D3.5 mc; 35 kw. Duplicates WSOC (above).

WSOC-TV: Tv companion of WSOC-AM-FM.

WWOK (Jan. 18, 1945): 148D kc; 1 kw-D. 215 Greystone Rd. Phone 523-1D41. Radio Charlotte Inc. (acquired station Sept. 7, 1958). See Tarlow Stations in "Group Ownership."

Rep Forjee.

Sherwood J. Tarlow, pres; Herb Berg, gen mgr & coml mgr; Howard P. Mendel, asst mgr; Art Lawrence, prog dir; Anthony Ostopoff, chief engr.

WYFM (FM) (May 22, 1960): 1D4.7 mc; 3.8 kw. 121 W. 7th St., zone 2. Phone Edison 4-1D47. Charlotte Broadcasters Inc. (original owner).

William A. Vaughn, pres & gen mgr; Donald

M. Trapp, opns mgr; Ellen Tripp, adv dir; Maxine V. Harriss, office mgr.

CLINGMAN'S PEAK, Mecklenburg County

WMIT (FM) (see Charlotte, N.C.)

CLINTON, Sampson County

WRRZ (May 1947): 880 kc; 1 kw-D. P. O. Box 839. Phone Lynwood 2-2165. WRRZ Radio Co. (acquired station June 1, 1955).

Network ABC, Carolina Farm Service Network. Rep Walker-Rawalt, Carolina Farm Service Network (Wilson, N.C.).

A. G., J. B. Jr., & G. T. Williams & J. L. Austin, owners; George S. Walston, gen mgr; E. D. Powell, coml mgr; Mrs. Emma Lee Davis, prog dir; Jim Tew, farm dir; Berline Autry, prom mgr; Jacob L. Bowles, chief engr.

CONCORD, Cabarrus County

WEGO (March 5, 1943): 1410 kc; 1 kw-D. P. O. Box 1321. Phone State 2-6215. Concord Kannapolis Broadcasting Co. (acquired station July 1, 1957).

Network Keystone.

Robert R. Hilker, pres; J. Norman Young, gen mgr, prog dir & news dir; Claude C. Gibson Jr., coml mgr; Kenneth R. Kennedy, chief engr.

DUNN, Harnett County

WCKB (1946): 780 kc; 1 kw-D. P. O. Box 431. Phone 3133. North Carolina Central Broadcasters (original owner).

Network Keystone, Tobacco.

Specialty programs: Negro, 1 hr. wkly.

L. A. Tart Sr., pres; A. Lincoln Faulk, gen mgr; Emma Lee Grantham, coml mgr; Rudy Zurlo, prog dir; John G. Thomas, news dir; Joseph Kotlas, chief engr.

DURHAM, Durham County

WDNC (March 1934): 62D kc; 5 kw-D, 1 kw-N, DA-2. 138½ 7. Chapel Hill St. Phone 684-0355. Durham Radio Corp. (original owner). See "Newspaper Ownership."

Network CBS. Rep Raymer.

C. C. Council, pres; J. Frank Jarman, vp & natl sls mgr; W. R. Kirby, loc sls mgr; E. R. Higgins Jr., prog dir; Al Pruitt, prom mgr; Waldo Primm, chief engr.

WDNC-FM (Feb. 28, 1948): 1D5.1 mc; 36 kw. Duplicates WDNC (above).

WSRC (Oct. 14, 1954): 141D kc; 1 kw-D. P. O. Box 28. Phone 684-0115. Carolina Radio Inc. (acquired station October 1957).

Rep Dore; Bernard Ochs (Atlanta).

Specialty programs: Negro, 100 hrs. wkly. Robert A. Monroe, pres; James H. Mayes Jr., gen mgr; Stu Gordon, coml mgr; Norflie Whitted, prog dir; Arthur Bone, chief engr.

WSSB (1946): 149D kc; 250 w. P. O. Box 8676, Forest Hills, Durham, N.C. Phone 489-9457. James S. Beattie (acquired station Jan. 13, 1961). See James S. Beattie Stations in "Group Ownership."

Rep Beattie Radio Group (New York); Ayers (Atlanta).

James S. Beattie, pres; Roger Willoughby-Ray, gen mgr; Walter N. Yount Jr., coml mgr; Rudy Ward, prog dir & prom mgr; Steve Norris, news dir; R. Taylor Rogers, chief engr.

WTKI (1946): 131D kc; 1 kw-D, 5DD w-N, DA-N. P. O. Box 1571. Phone 682-9263. W & W Broadcasting Co. (acquired station Sept. 1, 1956).

Network ABC. Rep Thomas F. Clark Co. C. H. Wentz, pres; H. Tom Morris, gen mgr & coml mgr.

TO BUY OR SELL A TELEVISION OR RADIO STATION

HAMILTON-LANDIS & ASSOC., Inc.

WASHINGTON, D.C. CHICAGO
1737 DeSales St., N.W. 1714 Tribune Tower
EX 3-3456 DE 7-2754

SAN FRANCISCO DALLAS
111 Sutter St. 1511 Bryan St.
EX 2-5671 RI 8-1175

NATIONWIDE • NEGOTIATIONS
FINANCING • APPRAISALS

EDENTON, Chowan County

WCJ (November 1955): 1260 kc; 1 kw-D. P. O. Box 509. Phone 2178. Colonial Broadcasting Co. (original owner).

Network Keystone.
E. M. Schuman, pres; R. W. Schuman, exec vp, gen mgr, treas & coml mgr; Frank Roberts, prog dir; Walter Johnson, chief engr.

ELIZABETH CITY, Pasquotank County

WCNC (September 1939): 1240 kc; 250 w. P. O. Box 535. Phone 4379. Albemarle Broadcasting Co. (original owner).

Network Keystone. Rep Bogner & Martin. Specialty programs: Negro, 18 hrs. wkly.
J. L. Lamb Jr., pres, gen mgr & chief engr; Claude E. Ferrell, coml mgr; Desmond S. Barclay, asst mgr & farm dir; Jimmy Raper, prog dir; Fred Haney, news dir; Meade Moore, women's dir.

WGAI (Nov. 10, 1947): 560 kc; 1 kw-D, 500 w-N, DA-2 P. O. Box 649. Phone 4371. WGAI Radio Co. (original owner).

Network MBS.
C. Alden Baker, pres & coml mgr; Bob Thomas, coml mgr; Bill Winters, prog dir; Jim Woods, bus mgr; Jack Aulis, chief engr.

ELIZABETHTOWN, Bladen County

WBLA (Aug. 3, 1956): 1440 kc; 1 kw-D. Phone Union 2-3184. Bladen Broadcasting Corp. (original owner).

Network Keystone; Tobacco. Rep Hopewell.
E. Clayton Register, pres; Chatham C. Clark, gen mgr; Edward B. Clark, vp; Norgie Hester, prog dir; Rudolph Hickman, news dir; Tommy Covington, chief engr.

ELKIN, Surry County

WIFM (1949): 1540 kc; 250 w-D. P. O. Box 152. Phone 860. Tri-County Broadcasting Co. (acquired station Dec. 1, 1958). See "Newspaper Ownership."

H. F. Laffoon, pres; W. P. Erwin, gen mgr; Jim Price, stn mgr & chief engr; Robert G. Shreve, prog dir.

WIFM-FM (1949): 100.9 mc; 0.35 kw. Duplicates WIFM (above).

FAIRMONT, Robeson County

WFMO (July 13, 1953): 860 kc; 1 kw-D. P. O. Box 492. Phone Main 8-4781. Carolinas Broadcasting Co. (original owner).

Network Tobacco. Rep Weed; Pearson.
Specialty programs: Negro, 14 hrs wkly.
Cutlar Moore, pres; James C. Clark, vp & gen mgr; Betty Clark, prog dir; Allen Jaufe, coml mgr; Alease Barnhill, prom mgr; James C. Clark, news dir; Joe Miles, chief engr.

FARMVILLE, Pitt County

WBTL: 1050 kc; 250 w. DA-D. P. O. Box 1841, Charlotte, N.C. Atlantic Broadcasting Corp.

WFAG (Dec. 12, 1959): 1250 kc; 500 w-D. P. O. Box 148. Phone Skyline 3-4392. Farmville Broadcasting Co. (acquired station July 16, 1960).

Rep Hopewell.
Specialty programs: Negro, 14 hrs. wkly.
James E. Henderson, news dir; Lawrence Behr, chief engr.

FAYETTEVILLE, Cumberland County

WFAL (1947): 1230 kc; 250 w. P. O. Box 659. Phone Hemlock 3-4193. Jackson F. Lee (acquired station Feb. 1, 1960).

Network CBS, Keystone. Rep Clark.
Jackson F. Lee, owner, gen mgr & coml mgr; Joyce Wagstaff, prog dir; Curt Nunnery, prom mgr; Walter L. Moring, chief engr.

WFLB (1948): 1490 kc; 250 w. P. O. Box 512. Phone Hemlock 2-7163. Fayetteville Broadcasters Inc. (acquired station May 4, 1960).

Network ABC. Rep Burn-Smith.
L. W. Allen, pres; James D. Simpson Jr., gen mgr; Charles S. Cooper, coml mgr; Al Gregg, prog dir; Hersh Barbour, prom mgr; Vance McBryde, news dir; Kernan Wright, chief engr.

WFNC (1940): 1390 kc; 5 kw-D, 1 kw-N, DA-2. (CP 940 kc; 10 kw-D, 1 w-N, DA-N). 1009 William Clark Road. Phone Hudson 4-4181. Cape Fear Broadcasting Co. (original owner).

Network MBS; Tobacco. Rep Walker-Rawalt.
Victor W. Dawson, pres & gen mgr; Johnny Joyce, coml mgr & news dir; Jack Ikner, chief engr.

WFNC-FM (1948): 98.1 mc; 22 kw. Duplicates WFNC (above).

WIDU (Jan. 20, 1958): 1600 kc; 1 kw-D. P. O. Box 247. Phone Hemlock 2-6111. WIDU Broadcasting Inc. (original owner).

D. F. Owen, pres; W. B. Belche, coml mgr.

FOREST CITY, Rutherford County

WAGY (Oct. 15, 1958): 1320 kc; 500 w-D (CP 1 kw-D). P. O. Box 280. Phone 245-9888. Tri-City Broadcasting Co. (original owner).

A. Hoyle Lovelace & G. T. Becknell, partners; Don H. Lovelace, gen mgr & chief engr; Fred A. Blanton, coml mgr; Jake David White, prog dir & prom mgr; Charles Simmons, news dir.

WAGY-FM (May 28, 1960): 105.3 mc; 3.3 kw. Will duplicate WAGY (above).

WBBO (Sept. 10, 1947): 780 kc; 1 kw-D. P. O. Box 469. Phone Cherry 5-4205. Rutherford County Radio Co. (original owner). See "Newspaper Ownership."

Mrs. Ed M. Anderson, pres; Carl R. Henson, coml mgr; Charles Melton, prog dir; Merton Iwerks, chief engr.

WBBO-FM (Sept. 10, 1947): 93.3 mc; 1.5 kw. Duplicates WBBO (above).

FRANKLIN, Macon County

WFSC (May 5, 1957): 1050 kc; 1 kw-D. P. O. Box 470. Phone Lafayette 4-2148. Macon County Broadcasters (original owner).

Network Keystone.
Edwin P. Healy, gen mgr & chief engr; Harold Corbin, coml mgr; Jack Nichols, prom mgr; Hoyt Potts, news dir.

FUQUAY SPRINGS, Wake County

WFVG (1949): 1460 kc; 1 kw-D. P. O. Box 588. Phone Murray 7-4001. WFVG Broadcasting (acquired station Jan. 1, 1959).

Network MBS; Keystone.
Specialty programs: Negro, 14 hrs. wkly.
James F. Flanagan, pres & gen mgr; William Barnum, coml mgr, prom & news dir; Walter Pearson, prog & farm dir; Gale Lewis, chief engr.

GASTONIA, Gaston County

WGNC (March 1939): 1450 kc; 250 w. North Chester St. Phone University 5-8501. TWX GASA 391. Catherine T. McSwain.

WGNC-FM (September 1947): 101.9 mc; 11.1 kw. Duplicates WGNC (above).

WLTC (March 8, 1948): 1370 kc; 1 kw-D. P. O. Box E, Akers Center, Gastonia. Phone University 5-1079. Gastonia Broadcasting Service Inc. (original owner).

Network Keystone, Southeastern Key Market.
Rep Clark.
James B. Petty, pres, gen mgr & prog dir; B. C. Morrow, coml mgr; Jim Whisnant, news dir; Don Voigt, chief engr.

Our watchword since 1926 . . .

Quality!

HOLLINGBERY



**GREENSBORO'S
COMPLETE
RADIO SERVICE**

Radio Stations CONTINUED

NORTH CAROLINA CONTINUED

GOLDSBORO, Wayne County

WFMC (Nov. 11, 1951): 730 kc; 1 kw-D. P. O. Box 655. Phone Republic 4-4211. Southern Radio & Television Corp. (original owner).

Network Keystone.

Kenneth T. Marshall, pres & gen mgr; Florence J. Marshall, exec sec; John G. Britt, news dir; Henry Harrison, chief engr; Molton Poteate, sports dir.

WGBR (1939): 1150 kc; 5 kw-D, 1 kw-N, DA-2. P. O. Box 1024. Phone Republic 4-3621. Eastern Carolina Broadcasting Co. (original owner).

Network ABC; Tobacco.

A. T. Hawkins, pres; Vassie G. Balkcum, gen mgr; Daniel B. Trueblood, chief engr; William G. Justice, news dir.

WEQR (FM) (1946): 96.9 mc; 25.5 kw. Duplicates WGBR (above).

WGOL Oct. 22, 1955): 1300 kc; 1 kw-D, 116 W. Mulberry St. Phone Republic 4-5151. Better Advertising Inc. (acquired stations Aug. 1, 1958). Rep Bogner & Martin.

William S. Page, pres; Jack P. Hankins, gen mgr; Lynwood Moseley, stn mgr; Perry Turner, prog dir; Aubrey Aycock, sls mgr; Paul Horne, chief engr.

GREENSBORO, Guilford County

WBIG (Aug. 19, 1926): 1470 kc; 5 kw, DA-N. P. O. Box 1807. Phone Broadway 2-6125. TWX 80. North Carolina Broadcasting Co. (acquired station 1934). See Jefferson Standard Stations in "Group Ownership."

Network CBS. Rep Hollingbery.

Allen Wannamaker, vp & gen mgr; Dan T. Griffin, asst mgr; W. H. (Red) Henry, coml mgr; Lloyd Gordon, prog dir & news dir; Clara Martin, woman's dir; Ernie Pate, chief engr.

WCOG (1948): 1320 kc; 5 kw-D, 1 kw-N, DA-2. 4635 Tower Road, Greensboro, N.C. Phone Cypress 90346. WCOG Inc. (acquired station Dec. 1, 1957). See Harold Thoms Stations in "Group Ownership."

Network MBS.

Rep Broadcast Time Sales; Thoms Radio-TV Enterprises; Raymer.

Harold H. Thoms, pres; Terrence R. Bane, gen mgr; Jack Hohand, coml mgr; Jerry Oakley, prog dir; Tom Wall, prom mgr; Tom Wall, news dir; Jefferson Lowe Watts, chief engr.

WGBG (Feb. 16, 1942): 1400 kc; 250 w (CP 1 kw-D, 250 w-N). P. O. Box 2280. Phone Broadway 3-3631. Greensboro Broadcasting Co. (original owner).

Network ABC. Rep Dore.

Specialty programs: Negro, 15 hrs. wkly.

Ralph M. Lambeth, pres; Jack L. Rimmer, coml mgr; Joe Anderson, prog dir; Earl O. Sullivan, prom mgr; Earl Teague, chief engr.

***WGFS (FM)** (September 1951): 89.9 mc; 10 w. Senior High School. Phone Broadway 4-7854. Board of Trustees, Greensboro City Administrative Unit.

WMDE (FM) (Jan. 9, 1958): 98.7 mc; 5.8 kw. 903 Howard St. Phone Broadway 4-7555. Herman C. Hall original owner).

Herman C. Hall, gen mgr & chief engr; A. B. McLean, sls mgr; Ervin S. Batchelor, prog dir.

WPET (1954): 950 kc; 500 w-D. P. O. Box 3488. Phone Broadway 5-4464. WPET Inc. See James S. Beattie Stations in "Group Ownership."

GREENVILLE, Pitt County

WGTC (1940): 1590 kc; 5 kw-D; 1 kw-N, DA-N. P. O. Box 462. Phone Plaza 8-2174. WGTC Broadcasting Co. (acquired station April 16, 1960).

Network CBS. Rep Devney-O'Connell; Dora Clayton (Atlanta).

A. W. Lewin, pres; J. T. Snowden Jr., vp & gen mgr; Richard H. Jones, coml mgr; P. A. Taylor Jr., prom mgr; William A. Covington, chief engr.

WGTC

CBS Radio Affiliate
5000 Watts
Greenville, N. C.

WILY (under construction): 1550 kc; 1 kw-D. H & R Electronics Inc.

WOOW (October 1959): 1340 kc; 250 w. P. O. Box 647. Plaza 8-1171. WOOW Inc. (original owner).

Network Keystone.

John P. Gallagher, pres; M. R. Sullivan, gen mgr; Everette Parker, loc coml mgr; Dwight Moody, regional coml mgr; Gerald Padrick, prog dir; Dino Summerlin, prom mgr; James Moore, news dir; Carl Rochelle, chief engr.

***WWS (FM)** (April 17, 1957): 91.3 mc; 3.95 kw. Campus Radio. East Carolina College. Phone Plaza 2-7122. East Carolina College.

Jerry Moore Winberry, pres & gen mgr; James Franklin Shuman, coml mgr; Thomas Jerry Williams, prog dir; Charles L. Lancaster, prog mgr; James B. Ballence, news dir; Charles A. Cowan, chief engr.

HAMLET, Richmond County

WKDX (June 30, 1957): 1400 kc; 250 w. P. O. Box 826. Phone 582-2653. Ridsen Allen Lyon (original owner).

Ridsen Allen Lyon, pres; W. P. Billingsley, gen mgr; W. E. Benoist, coml mgr; A. Morrison, prog dir; Craig Jarman, chief engr.

HENDERSON, Vance County

WHNC (June 6, 1945): 890 kc; 1 kw-D. P. O. Box 1041. Phone Geneva 8-7163. Henderson Radio Corp. (original owner).

Network MBS, Tobacco.

Nathan Frank, pres; Dr. Claye Frank, exec vp, gen mgr & coml mgr; Mrs. Mozelle Moore, prom mgr; Robert B. Harrison, news dir; Lewis Hiland, chief engr.

WHNC-FM (June 6, 1948): 92.5 mc; 9 kw. Duplicates WHNC (above).

HENDERSONVILLE, Henderson County

WHKP (Oct. 22, 1946): 1450 kc; 250 w (CP 1 kw-D, 250 w-N). Chimney Rocks Highway. Phone Oxford 3-9061. Radio Hendersonville Inc. (original owner).

Network Keystone. Rep Hopewell.

Kermit Edney, pres; Arthur V. Cooley, coml mgr; Jimmy Northington, prog dir; Charlie Renfrow, chief engr.

WHKP-FM (April 15, 1958): 102.5 mc; 9.5 kw. Duplicates WHKP (above) on weekdays, separate on Sundays.

WKVH (May 1955): 1450 kc; 250 w. P. O. Box 1011. Phone Geneva 8-8135. Radio Corp. (acquired station Sept. 1, 1960).

Rep Webb.

Specialty programs: Negro, 22 hrs wkly.

Stanley Fox, pres; Mike Hight, gen mgr & coml mgr; John Price, prog dir; J. B. Carroll, prom mgr; Bud Morgan, news dir; John Brame, chief engr.

HICKORY, Catawba County

WHKY (June 10, 1940): 1290 kc; 5 kw-D, 1 kw-N, DA-N. 415 First Ave., N.W. Phone Diamond 5-2294. Catawba Valley Broadcasting Co. (original owner). See "Newspaper Ownership."

Network ABC.

Carl V. Cline Sr., pres; Edmund S. Long, gen mgr & coml mgr; Kyle S. Jones, prog dir & prom mgr; Thomas E. Long, chief engr.

WHKY-FM (Jan. 20, 1959): 102.9 mc; 14.8 kw.

WIRC (Dec. 5, 1948): 630 kc; 1 kw-D, 329 First Ave. N.W. Phone Diamond 5-2124. Foothills Broadcasting Inc. (original owner).

Rep Pearson.

Margaret A. Smith, pres & news dir; Edmond H. Smith Jr., sec-treas & gen mgr; Lee Douglas, gen mgr; Mattie Padgett, prog dir; Cecile Bost, prom mgr; Elmer Troutman, asst mgr & chief engr.

HIGH POINT, Guilford County

WHPE (July 1947): 1070 kc; 1 kw-D. P. O. Box 1819. Phone 883-1466. High Point Broadcasting Co. (acquired station February 1954).

Network Keystone.

Specialty programs: Negro, 10 hrs wkly. Gary C. Davis, pres, gen mgr & chief engr; Hal W. Hicks, coml mgr.

WHPE-FM (November 1947). 95.5 mc; 13 kw. Duplicates WHPE (above).

***WHPS (FM)**: 89.3 mc; 10 w. Board of School Commissioners of the City of High Point.

WMFR (October 1935): 1230 kc; 250 w (CP 1 kw-D, 250 w-N). P. O. Box 27. Phone 888-4593. Radio Station WMFR Inc. (acquired station Dec. 1, 1947).

Network ABC. Rep Burn-Smith.

Specialty programs: Negro, 8 hrs. wkly. Frank S. Lambeth, pres & gen mgr; Gerald D. Sullivan, asst mgr & prom mgr; Frank Smith, coml mgr; W. R. Carter, prog dir; Howard McCurry, news dir; Robert P. Boyd, chief engr.

WMFR-FM (1946): 99.5 mc; 8 kw. Duplicates WMFR (above).

WNOS (1953): 1590 kc; 1 kw-D. P. O. Box 1448. Phone 2-6851. Doss Broadcasting of North Carolina Inc. (acquired station March 1, 1959).

Rep Devney-O'Connell.

Charles E. Doss, owner & gen mgr; Betty Anne Litzie, coml mgr; Bill Everhart, program dir; Vic Kirkman, prom dir; Yancey Cecil, chief engr.

WNOS-FM (1953): 100.3 mc; 2.7 kw. Duplicates WNOS (above).

JACKSONVILLE, Onslow County

WJNC (1945): 1240 kc; 1 kw-D, 250 w-N. P. O. Drawer E. Phone 347-1707. Onslow Broadcasting Corp. (acquired station October 1955).

Rep Devney-O'Connell.

Robert P. Mendelson, pres & gen mgr; Jean Jackson, prog dir; James B. Hartline, chief engr.

WLAS (June 21, 1954): 910 kc; 1 kw-D (CP 5 kw-D). P. O. Box 1197. Phone 3901. Seaboard Broadcasting Corp. (original owner).

Network Keystone.

Paul Parker, gen mgr; Rod Dorsey, chief engr.

KANNAPOLIS, Cabarrus County

WGTL (June 10, 1947): 870 kc; 1 kw-D. P. O. Box 997. Phone Webster 3-8700.

Fred H. Whitely, owner & gen mgr; William E. Rumble, chief engr.

WRKB (Dec. 11, 1960): 1460 kc, 500 w-D. 101 West First St. Phone Webster 3-1121. Foy T. Hinson (original owner).

Foy T. Hinson, chief engr; Dave Sweeney, news dir.

KINGS MOUNTAIN, Cleveland County

WKMT (March 12, 1953): 1220 kc; 1 kw-D. P. O. Box 669. Phone 793-3672. R. H. Whitesides (original owner).

Specialty programs: Negro, 8 hrs. wkly. Jonas R. Bridges, gen & coml mgr; Doris S. Bridges, prog dir; Jim Beatty, prom mgr; Ed Whitehead, news dir; Jerry Howard, chief engr.

KINSTON, Lenoir County

WELS (September 1950): 1010 kc; 1 kw-D. 1312 W. Vernon Ave. Phone Jackson 3-5151. Farmers Broadcasting Service Inc. (original owner).

Network Carolina Radio. Rep Bogner & Martin.

Specialty programs: Negro, 10 hrs. wkly. William S. Page, pres; Jack P. Hankins, gen mgr; Patrick Howell, prog dir; Robert Taylor, news dir; Harvey Mewborn, chief engr.

WFTC: 960 kc; 5 kw-D, 1 kw-N, DA-N. P. O. Box 330. Phone Jackson 3-4111. Town & Country Worldwide Productions Inc. (acquired station January 1957). See Connie B. Gay Stations in "Group Ownership."

Network ABC. Rep Best. Connie B. Gay, chmn of bd; Ed Winton, pres & gen mgr; Jane E. Trimmer, exec vp; Donnie A. Gay, stn mgr.

WISP (May 1954): 1220 kc; 250 w. P. O. Box 960. Phone Jackson 3-6161. Diehl Broadcasting Co. (acquired station Feb. 9, 1959).

William K. Diehl, pres & gen mgr; Alvin T. Hansen, coml mgr; Everett C. Peace Jr. prod mgr; Herman Civils, chief engr.

LAURINBURG, Scotland County

WEWO (Sept. 1, 1947): 1080 kc; 1 kw-D. P. O. Box 512. Phone Crestview 6-2911. Scotland Broadcasting Co. (original owner).

Network Keystone. Rep Dora-Clayton (South-east).

Edwin Pate, pres; Dick Brown, gen mgr; Truman Brock, chief engr.

WEWO-FM (May 1, 1951): 96.5 mc; 9.2 kw. Duplicates WEWO (above).

WLNC (target date Oct. 15, 1961): 1300 kc; 500 w-D. P. O. Box 1488. Phone Crestview 6-3633. George W. Phillips (original owner). George W. Phillips, pres, gen mgr & chief engr.

LEAKSVILLE, Rockingham County

WLOE (Dec. 20, 1946): 1490 kc; 250 w. P. O. Box 632. Phone Main 3-3118. WLOE Inc. (original owner).

Network MBS; Keystone. Specialty programs: Negro, 2½ hrs. wkly. Douglas L. Craddock, pres, gen mgr & coml mgr; Faye H. Pace, prog dir; Leonard C. Smith, news dir; Eldred Winn, chief engr.

WLOE-FM (March 20, 1949): 94.5 mc; 13.5 kw. Duplicates WLOE (above); separate on request.

LENOIR, Caldwell County

WJRI (March 15, 1947): 1340 kc; 250 w (CP 1 kw-D, 250 w-N). 107 West Ave. Phone Plaza 4-5361. John P. Rabb (original owner).

Network MBS. John P. Rabb, owner, pres & gen mgr; F. Kent Atwater, coml mgr & prog mgr; A. G. Foard Jr., news dir; Max R. Harless, chief engr.

LEXINGTON, Davidson County

WBUY (Sept. 22, 1946): 1440 kc; 5 kw-D. P. O. Box 359. Phone Chestnut 6-2716. Davidson County Broadcasting Co. (original owner).

Network Keystone. Rep Hopewell. Greeley N. Hilton, co-owner & stn mgr; Omar G. Hilton, co-owner & technical dir; Dewey Hutchins, coml mgr; Donald L. Matney, prog dir; Edwin Fuller, asst mgr; Robert Hager, news dir; Fred L. Honeycutt, chief engr.

WBUY-FM (Aug. 24, 1949): 94.3 mc; 300 w

(CP for 94.1 mc; 4.3 kw). Same staff and license as WBUY (above).

LINCOLNTON, Lincoln County

WLON (Aug. 28, 1953): 1050 kc; 1 kw-D. P. O. Box 430. Phone Regent 5-8071. Lincoln County Broadcasting Co. (original owner).

W. Jack Brown, pres & gen mgr; Carl Smith, prog dir & news dir; Dennis C. Long, chief engr.

LOUISBURG, Franklin County

WYRN (Sept. 11, 1958): 1480 kc; 500 w-D. P. O. Box 66. Phone Gypsy 6-3105. Franklin Broadcasting Co. (original owner).

Network Tobacco. Joseph T. Lane, owner, mgr & chief engr; Clay McBride, prog dir; H. C. Lane, news dir.

LUMBERTON, Robeson County

WAGR (Nov. 27, 1954): 580 kc; 500 w-D. P. O. Box 1056. Phone Redfield 9-3394. Southeastern Broadcasting Corp. (acquired station April 2, 1957).

Rep Masla. Denzel Shaver, pres; Al Kahn, vp & gen mgr; Len Lovette, prom mgr; John McAulay, chief engr.

WTSB (June 6, 1946): 1340 kc; 1 kw-D, 250 w-N. P. O. Box 393. Phone Redfield 6-6056. Robeson Broadcasting Corp. (original owner).

Network Keystone. Rep Continental. J. A. Sharpe Jr., pres & treas; Al G. Stanley, gen mgr; David N. Collins, coml mgr; Edward L. Potter, prog dir; William F. Rogers, chief engr.

WTSB-FM (Dec. 1, 1960): 95.7 mc; 6.5 kw. Duplicates WTSB (above).

MARION, McDowell County

WBRM (May 9, 1949): 1250 kc; 1 kw-D. P. O. Drawer 229. Phone 7221. Lake City Broadcasting Corp. (original owner).

W. P. Erwin, pres; Jack Reynolds, news dir; J. C. Pleasant, coml mgr; Syd Carrigan, farm dir; Jessie Reynolds, women's dir; Hubert C. Martin, chief engr.

MARSHALL, Madison County

WMMH (Sept. 20, 1956): 1460 kc; 500 w-D. P. O. Box 528. Phone Marshall 3521. Marshall Broadcasting Co. (acquired station Aug. 2, 1957).

Network Keystone. Cleatus Brazzell, pres; Dean Shields, gen mgr; Eldridge Fox, prom mgr & coml mgr; Jerry Plenummons, prom dir & news dir; Phil Wilson, farm dir; John Carl Chandler, chief engr.

MAYODAN, Rockingham County

WMYM (July 15, 1957): 1420 kc; 500 w-D. P. O. Box 311, Madison, N.C. Phone 9207. Mayo Broadcasting Corp. (original owner).

J. B. Shelton, pres; Banner F. Shelton, gen mgr; Robert Kent, news dir; Billy F. Keever, chief engr.

MONROE, Union County

WMAP (July 1947): 1060 kc; 250 w-D. P. O. Box 590. Phone Atlantic 3-8115. Union Broadcasting Corp. (acquired station June 1949).

Specialty programs: Negro, 2 hrs. wkly. Frank A. Funderburk, pres & prog dir; J. Archie Laney, gen & sls mgr; William D. Benton, sec & treas; Robert I. Smith, vp, in chg of engrg; Janet Tolley, women's dir.

MOORESVILLE, Iredell County

WHIP (1950): 1350 kc; 1 kw-D. Mooresville, N.C. Phone North 3-4301. Wayne M. Nelson (original owner).

Network Keystone. Wayne M. Nelson, gen mgr; Leoma Showmar, coml mgr; Philip W. Nelson, prog dir; Buck Mills, prom mgr; E. M. Stanton Jr., chief engr.

MOREHEAD CITY, Carteret County

WMBL (July 29, 1947): 740 kc; 1 kw-D. P. O. Box 432. Phone Park 6-3188. Carteret Broadcasting Co. (original owner).

Network Keystone. Rep Devney O'Connell. Grover C. Munden, pres; Richard J. Babcock, gen mgr; Walder Niemi, coml dir; Archie Willis, news dir.

MORGANTON, Burke County

WMNC (Sept. 23, 1947): 1430 kc; 5 kw-D. P. O. Box 698. Phone Hemlock 7-0521. Nathan J. Cooper (original owner).

Network Keystone. Nathan J. Cooper, pres; Hubert J. Powell, coml mgr; Madelyn Y. Patton, prog dir; Mrs. Wake Bridges, news dir; Frank A. Ballew, chief engr.

MT. AIRY, Surry County

WPAQ (February 1948): 740 kc; 10 kw-1 kw (Canadian restricted)-D. P. O. Box 907. Phone 6-6111. Ralph D. Epperson (original owner). Rep Clark.

Ralph D. Epperson, gen mgr & chief engr; Blair Eubanks, stn mgr; Lucy Bowman, coml mgr; Shirley P. Kirkman, prog dir; Neill M. Smith, dir of farm activ; Bill Durham, spec news commentator.

WSYD (Oct. 4, 1951): 1300 kc; 5 kw-D, 1 kw-N, DA-N. P. O. Box 1126. Phone State 6-2147. Mount Airy Broadcasters Inc. (original owner).

Network MBS. Rep Hopewell. Erastus F. Poore, pres, gen mgr & sls mgr; Elbert Williams, prog dir, prom dir, prom mgr & farm dir; Edward McIntyre, news dir; Paul Johnson, chief engr.

MT. OLIVE, Wayne County

WDBS (Sept. 1, 1961): 1430 kc; 1 kw-D. East Center St. Ext. P. O. Box 429. The Mount Olive Broadcasting Co. (original owner).

J. H. Mayo, mgr & chief engr.

MURPHY, Cherokee County

WCVP (Oct. 12, 1958): 600 kc; 1 kw-D. P. O. Box 146. Phone Vernon 7-2151. Cherokee Broadcasting Co. (original owner).

Max M. Blakemore, gen mgr & chief engr; Jim Armstrong, coml mgr; Elvia Blakemore, prog dir & prom mgr; Mary Kephart, news dir.

WKRK (Aug. 10, 1958): 1390 kc; 1 kw-D. Box 306. Phone Vernon 7-3210. Childress Broadcasting Corp. of Murphy (original owner). See James B. Childress Stations in "Group Ownership."

Network Keystone. James B. Childress, owner; Paul Ridenhour, gen mgr & prom dir; L. D. Schuyler, coml mgr; Dave Hogan, prog & news dir; James Foust, chief engr; Margaret Ridenhour, women's dir.

NEW BERN, Craven County

WHIT (April 23, 1932): 1450 kc; 250 w. P. O. Box 551. Phone Melrose 7-4450. Ray D. Williams (acquired station May 1, 1955).

Network MBS; Tobacco. Rep Pearson. Ray D. Williams, gen mgr; Bob Statkam, coml mgr & chief engr; Jim Putnam, prog dir; Bobby Johnson, news dir.

WRNB (July 5, 1953): 1490 kc; 1 kw-D, 250 w-N. P. O. Box 31. Phone Melrose 7-6144. Jetteray Broadcasting Corp. (acquired station Dec. 8, 1959).

Network Keystone. Rep Howard. William W. Jetteray, pres, chief owner & gen mgr; George B. Nelson, coml mgr; Tom Shields, news dir; David Raley, chief engr.

NEWTON, Catawba County

WNNC (June 19, 1948): 1230 kc; 250 w. P. O. Box 148. Phone Ingersoll 4-4041. Newton-Conover Broadcasting System (acquired station Aug. 25, 1954).

Network Keystone. Earl Holder, pres & gen mgr; Eugene Henry, coml mgr; Phyllis Holder, prog dir & prom mgr; Roger Covert, news dir; Ray Corbitt, chief engr.

Radio Stations CONTINUED

NORTH CAROLINA CONTINUED

NORTH WILKESBORO, Wilkes County

WKBC (June 1947): 810 kc; 1 kw-D. Radio Bldg. Phone 633. Wilkes Broadcasting Co. (original owner).

WKBC-FM: 97.3 mc; 4.5 kw. Same licensee as WKBC above.

OXFORD, Granville County

WOXF (June 9, 1949): 1340 kc; 250 w. (CP 1 kw-D). P. O. Box 1111. Phone 4167. Oxford Broadcasting Corp. (acquired station 1955).

A. N. Critcher, pres, treas & gen mgr; F. R. Critcher, vp & asst mgr; Tom Johnson, sec.

PLYMOUTH, Washington County

WPNC (Sept. 11, 1959): 1470 kc; 1 kw-D. P. O. Box 67. Phone Swan 3-4104. Harry A. Epperson Sr. (original owner). See Epperson Stations in "Group Ownership."

Rep Continental.

Specialty programs: Negro, 6 hrs. wkly. Lewis R. Kurtz Jr., gen mgr & coml mgr; C. T. West, news dir; Jack Stallings, chief engr.

RALEIGH, Wake County

WKIX (1947): 850 kc; 10 kw-D, 5 kw-N, DA-N. P. O. Box 868. Phone Temple 2-5512. TWX RL 5081. WKIX Broadcasting Co. (acquired station January 1959).

Network ABC. Rep Hollingbery.

Hugh E. Holder, vp & gen mgr; Joe E. Morris, bus mgr; Robert DeBardelaben, sls mgr; Alan Browning, prog dir; Charles Stegall, prom dir; Eugene Reopelle, chief ngr; Bob DuPree, news

WKIX-FM (1947): 96.1 mc; 295 kw. Duplicates WKIX (above).

WNOH (Under construction): 1550 kc; 1 kw-D. North Carolina Electronics Inc.

WPTF (1924): 680 kc; 50 kw, DA-N. Insurance Bldg. Phone Temple 2-8311. TWX RL 5086. WPTF Radio Co. (acquired station 1927).

Network NBC. Rep Peters, Griffin, Woodward. R. H. Mason, pres & gen mgr; R. W. Youngsteadt, sls mgr; Graham B. Poyner, prog dir; Don Fowler, prom mgr; Jerry Elliott, news dir; Henry Hulick Jr., chief engr.

WPTF-FM (August 1949): 94.7 mc; 50 kw. Duplicates WPTF (above).

WRAL (1939): 1240 kc; 1 kw-D, 250 w-N. 130 S. Salisbury St. Phone Temple 4-6401. Capitol Broadcasting Co. (original owner).

Network Tobacco. Rep H-R.

Specialty programs: Negro, 15 hrs. wkly.

A. J. Fletcher, pres; Fred Fletcher, vp & gen mgr; Bill Currie, mgr of radio; Jack Allers, sls mgr; Marion G. (Tom) Tucker, prog dir; George A. Penny, news dir; Robert Stephenson, chief engr.

WRAL-FM (1946): 101.5 mc; 250 kw. Duplicates WRAL (above).

WRAL-TV: Tv companion of WRAL-AM-FM.

WSHE (November 1954): 570 kc; 500 w-D. P. O. Box 190. Phone Temple 3-3874. Raleigh Broadcasting Corp. (acquired station May 18, 1960).

Rep Weed; Beaver (Southeast).

Louis P. Heyman, pres; Thomas O. McCaffrey, gen & coml mgr; Kenneth Alvord, prog dir; Joseph Merritt, prom mgr; Johnny O'Neill, news dir; Michael Bolt, chief engr.

REIDSVILLE, Rockingham County

WFRC (Oct. 15, 1947): 1600 kc; 1 kw, DA-N. P. O. Box 990. Phone Dickens 9-4361. Piedmont Carolina Broadcasting Co. (original owner).

Network ABC; Keystone. Rep Bogner & Martin.

H. T. Williams, pres; Steve Woodson, gen mgr & coml mgr; Forrest Bedell, prog dir; Benjamin G. Grogan, chief engr.

WREV (1950): 1220 kc; 250 w-D (CP for 1 kw-D). P. O. Box 1349. Phone Dickens 9-7051. Reidsville Broadcasting Co. (original owner). Reidsville Broadcasting Co. (original owner). See "Newspaper Ownership."

Rep Southeastern Key Network.

Specialty programs: Negro, 11 hrs. wkly.

William M. Oliver Sr., pres; E. M. (Buck) Hurd, gen mgr & coml mgr; Mrs. Katye Price Oliver, prog dir; William M. Oliver Jr., news dir & chief engr.

WREV-FM (April 26, 1949): 102.1 mc; 1.6 kw. Duplicates WREV (above).

ROANOKE RAPIDS, Halifax County

WCBT (November 1940): 1230 kc; 250 w. P. O. Box 190. Phone Jefferson 7-4184. WCBT Inc. (original owner).

Network MBS; Keystone.

Specialty programs: Negro, 6 hrs. wkly.

J. Winfield Crew Jr., pres; Tommy Williams, gen mgr; Clayton Sledge, coml mgr; Wayne Harris, news dir; Marvin Floyd, chief engr.

ROCKINGHAM, Richmond County

WAYN (September 1946): 900 kc; 1 kw-D. Phone Whiting 5-4041. WAYN Inc. (original owner).

Wayne M. Nelson, gen mgr; Wm. Futterer, coml mgr; Henry Boggan, prog dir; Jimmie Smith, news dir; Carl M. Wilson, chief engr.

ROCKY MOUNT, Nash County

WCEC (November 1947): 810 kc; 1 kw-D. P. O. Box 1075. Phone Gibson 2-3108. Eastern Carolina Electronics Inc. (original owner). See "Newspaper Ownership."

Network CBS; Tobacco. Rep Pearson.

Josh Horne, pres; Mel Warner, gen mgr; Ray Thompson, coml mgr; Ray Wilkinson, prog dir; Grover Taylor, chief engr.

WFMA (FM) (1947): 100.7 mc; 33 kw. Same address, licensee & staff as WCEC (above).

WEED (Sept. 10, 1933): 1390 kc; 5 kw-D, 1 kw-N, DA-N. P. O. Box 752. Phone Gibson 6-6736. W. A. Wynne (original owner).

Network ABC; Caranet. Rep Burn-Smith.

Wm. A. Wynne, pres; Wm. A. Wynne Jr., gen mgr; George Peterson, coml mgr; Don Williams, prog dir; Jeannette Corbett, prom mgr; Howard Anderson, news dir; Joe R. Morris, chief engr.

WRMT (Dec. 15, 1958): 1490 kc; 250 w. P. O. Box 283. Phone Gibson 6-9283. Olinda Enterprises Inc. (acquired station Dec. 15, 1958).

Rep Walker-Rawalt.

George Valentine, pres; Norman J. Suttles, gen mgr; Martin L. Street, coml mgr; Everett Ford, prog dir; William T. Winters Jr., chief engr.

ROXBORO, Person County

WRXO (1949): 1430 kc; 1 kw-D. P. O. Box 130. Phone 6013. Roxboro Broadcasting Co. (original owner).

Specialty programs: Negro, 4 hrs. wkly.

Harold S. Taylor, pres, mgr & chief engr.

WRXO-FM (1958): 96.7 mc; 600 w. Duplicates WRXO (above).

SALISBURY, Rowan County

WSAT (1948): 1280 kc; 1 kw, DA-N. Drawer 99. Phone 633-0621. Mid-Carolina Broadcasting Co. (original owner).

Network ABC. Rep Clarke.

C. H. Wentz, pres; Harry L. Welch, gen mgr; Katherine Murphy, coml mgr; Gales M. Adkins Jr., prog dir; Russell McIntyre, news dir; E. L. Sherman, chief engr.

WSTP (Jan. 1, 1939): 1490 kc; 250 w. P. O.

Box 157. Phone Melrose 6-3811. WSTP Inc. (acquired station Oct. 20, 1956).

Network MBS; Tobacco. Rep Walker-Rawalt; Dora-Clayton.

Tom Harrell, pres, & gen mgr; Bob Bailey, coml mgr; Sylvia Wiseman, prom mgr; Wayne Ashworth, news dir; Paul Sealy, chief engr.

WSTP-FM (March 16, 1946): 106.5 mc; 15 kw. Duplicates WSTP (above).

SANFORD, Lee County

WEYE (Oct. 2, 1952): 1290 kc; 1 kw-D. P. O. Box 550. Phone 775-3021. Sanford Radio Broadcasting Inc. (acquired station Nov. 15, 1960).

Specialty programs: Negro, 1 hr., wkly.

Billy E. Peele, gen mgr; Jerry M. Farmer, coml mgr; Don Smith, prog dir; Gale P. Lewis Jr., chief engr.

WWGP (1946): 1050 kc; 1 kw-D. P. O. Box 651. Phone 775-3525. WWGP Broadcasting Corp. (acquired station July 1, 1958).

Network Keystone.

Frank J. Abbott Jr., pres, treas, owner & mgr; Mary Snow Abbott, vp, secy, co-owner, women's dir; James Curtis Paterson, chief engr.

WWGP-FM (1950): 105.5 mc; 490 w. Duplicates WWGP (above).

SCOTLAND NECK, Halifax County

WYAL (April 3, 1960): 1280 kc; 5 kw-D. P. O. Box 9. Phone Valley 6-9321. WYAL Radio Inc. (original owner).

Rep Bernard.

John Laurino, pres; Robert E. Cobbins, exec dir; James T. Reeder, gen mgr; Jane Reeder, prog dir; Byron Thomas, prom mgr; Michael Faulkner, news dir; Milton J. Jones, chief engr.

SHELBY, Cleveland County

WADA (July 9, 1958): 1390 kc; 500 w-D, DA-D (CP for 500 w-D). P. O. Drawer 199. Phone Huxley 2-1390. Cleveland County Broadcasting Co. (original owner).

Rep Webb.

Boyce J. Hanna, gen mgr & pres; Motte Hanna, vp of programming; Harold J. Noles, coml mgr; Lawrence K. Vasse, prog dir & chief engr; Anne Houser, prom mgr; Gray Ingram, news dir.

WBT: 1110 kc, 1 kw-DA, synchronous amplifier, night only, of WBT Charlotte.

WOHS (1946): 730 kc; 1 kw-D. P. O. Box 1401. Phone Huxley 7-6313. Western Carolina Radio Corp. (original owner).

Network MBS; Keystone.

Robert M. Wallace, pres; Donald V. McLain, coml mgr; Harold R. Watson, prog dir; Eddie F. Rose Jr., chief engr.

WOHS-FM (1946): 96.1 mc; 2.6 kw. Duplicates WOHS (above).

SILER CITY, Chatham County

WNCA (Aug. 19, 1952): 1570 kc; 1 kw-D. P. O. Box 352. Phone Sherwood 2-2135. Chatham Broadcasting Co. (original owner).

H. E. Stout, pres; Don L. Pierce, gen mgr & coml mgr; Melvin G. Thompson, sls mgr; Esther K. Dodd, prog dir; Charlie M. White, prod mgr. Roy Edwards, news dir; Jeannie McGuire, woman's editor; Frank Brewer, chief engr.

SMITHFIELD, Johnston County

WMPM (1950): 1270 kc; 1 kw-D (CP for 5 kw-D). P. O. Box 238. Phone Webster 4-2434. Carolina Broadcasting Service Inc. (acquired station Dec. 1, 1958).

Network Keystone, Carolina Radio. Rep Bernard.

Specialty programs: Negro, 2 hrs wkly.

Ellis Barbour, pres; Carl Lamm, gen mgr & prog dir; John Ciccone, coml mgr; Frank Taylor, news dir; William R. Mecom, chief engr.

SOUTH GASTONIA, Gaston County

WGAS (Aug. 14, 1959): 1420 kc; 500 w-D. P. O. Box 1399. Phone 865 5796. MGM Broadcasting (original owner).

Rep Hopewell.

Lewis Young, pres; Glenn Mace, gen mgr; Grady Carpenter, coml mgr; Bob Wery, prog dir & prom mgr; Lyle Edwards, news dir; Clay Groves, chief engr.

SOUTHERN PINES-PINEHURST, Moore C

WEEB (Nov. 15, 1947): 990 kc; 5 kw-D. P. O. Box 570. Phone Oxford 5-7001. TWX Sou Pines 154. The Sandhill Community Broadcasters Inc. (original owner).

Network ABC, Keystone. Rep Holman; Dora-Clayton (Southeast).

Jack S. Younts, pres & gen mgr; Don Madigan, coml mgr; Elizabeth Younts, prog dir; Bill Trogden, chief engr.

SPRUCE PINE, Mitchell County

WTOE (1955): 1470 kc; 1 kw-D. P. O. Box 536. Phone PO 5-4296. Toe River Valley Broadcasting Co. (original owner).

Tom N. Cooper, pres & gen mgr; Rebecca Wilson, coml mgr; Noland K. Cooper, prom mgr; Christine Young, news dir; Kyle Best, chief engr.

STATESVILLE, Iredell County

WDBM (Oct. 7, 1957): 550 kc; 500 w-D. P. O. Box 1027. Phone 872-2455. Iredell Broadcasting Corp. (original owner).

Walter A. Duke, pres; Clay Cline, gen mgr, prog dir & news dir; Earl Carney, coml mgr; Joe Price, prom mgr.

WDBM-FM (March 16, 1961): 96.9 mc; 3.6 kw. Duplicates WDBM (above).

WSIC (May 3, 1947): 1400 kc; 1 kw-D, 250 w-N). P. O. Box 1189. Phone Triangle 3-9078. Statesville Broadcasting Co. (original owner). Network Keystone. Rep Bolles.

A. Fuller Sams Jr., pres; G. M. Allen, gen mgr; Bill Brown, coml mgr; Robert W. Marlowe, prog dir, news and pub affrs; T. K. Abernethy, chief engr.

WFMX (FM): 105.7 mc; 2.4 kw. Same licensee as WSIC (above).

SYLVA, Jackson County

WMSJ (Nov. 8, 1957): 1480 kc; 5 kw-D. P. O. Box 907. Phone Justice 6-2221. WMSJ Inc. (original owner). See Harold Thoms Stations and James B. Childress Stations in "Group Ownership."

Network Keystone.

Harold H. Thoms, pres; James B. Childress, vp & gen mgr; Mickie Childress, prog dir; Jim Headlee, chief engr.

TABOR CITY, Columbus County

WTAB (July 1, 1954): 1370 kc; 5 kw-D. Phone 3171. Tabor City Broadcasting Co.

Rep Continental Radio Sales.

John B. Ward, pres; Troy McPherson, gen mgr; Roger M. Earp, prog dir; Stephen J. Hart, chief engr.

TARBORO, Edgecombe County

WCPS (January 1947): 760 kc; 1 kw-D. P. O. Box 1112. Phone Talbot 3-2191. Coastal Plains Broadcasting Co. (original owner).

Network Caranet. Rep Dora-Clayton.

Specialty programs: Negro, 8 hrs. wkly.

V. E. Fountain, pres; Robert L. Harper, gen mgr; James I. Taylor Jr., coml mgr; Edward A. Conway, prog dir; Patricia B. O'Neal, prom mgr; Deleon Wheeler, news dir; Charles W. Moore, chief engr.

WCPS-FM (September 1952): 104.3 mc; 7 kw. Duplicates WCPS (above).

THOMASVILLE, Davidson County

WTNC (September 1947): 790 kc; 1 kw-D. P. O. Box 750. Phone 2701. Thomasville Broad-

casting Co. (original owner).

Rep Continental.

R. F. Vanlandingham, pres; Harold G. Harrison, gen mgr & coml mgr; John A. Mauti, news dir; Clyde C. Fritts, chief engr.

WTNC-FM (April 1949): 98.3 mc; 450 w. Duplicates WTNC (above).

TROY, Montgomery County

WJRM (not on air; target date Sept. 1, 1961): 1390 kc; 500 w-D. P. O. Box 57. Phone 3051. Montgomery County Broadcasting Co. (original owner).

James R. McKenzie Jr., pres, gen mgr & prom mgr; Yvonne E. McKenzie, prog dir; Miriam Wallace, women's dir; J. E. Criner, chief engr.

TRYON, Polk County

WTYN (Oct. 1, 1954): 1550 kc, 1 kw-D. P. O. Box 940. Phone Ulrich 2-4755. Polk County Broadcasters (acquired station April 1, 1956).

Network Keystone.

Henry G. Bartol Jr., gen mgr; Gertrude S. Taylor, prog dir; H. L. Rickenbacker, prom mgr; Norme Frost, chief engr.

VALDESE, Burke County

WSVM (1961): 1490 kc; 250 w-D. P. O. Box 1046. Phone Trinity 9-5000. Central Broadcasting Co. (original owner).

Robert R. Hilker, pres; William R. Rollins, gen mgr; Ellis Greenway, prog & sports dir; Richard Mauney, chief engr.

WADESBORO, Anson County

WADE (July 23, 1947): 1210 kc; 1 kw-D. P. O. Box 341. Phone Myrtle 4-2175. R. P. Lyon & Son (original owner).

Network Keystone.

Specialty programs: Negro, 4½ hrs. wkly.

W. P. Billingley, gen mgr; Walter Mitchell, stn mgr; W. T. Ballard, prog dir; J. M. Ingold, chief engr.

WALLACE, Duplin County

WLSE (May 13, 1953): 1400 kc; 250 w. P. O. Box 449. Phone Atwater 5-2187. Duplin Broadcasting Co. (original owner).

Network Keystone.

Harry Kramer, pres; Grace Heath, asst mgr; Thurman Fields, sls mgr; Lualda Brinkley, prog dir; Clinton Swoyer, news dir; Gene Wells, chief engr.

WASHINGTON, Beaufort County

WEEW (July 31, 1961): 1320 kc; 500 w-D. P. O. Box 439. Highway 17, South. WEEW Inc. (original owner).

J. P. Gallagher, pres; James Newman, gen mgr; M. L. Stiles, coml mgr.

WRRF (March 3, 1942): 930 kc; 5 kw-D, 1 kw-N, DA-N. P. O. Box 793. Phone 946-2162. Tar Heel Broadcasting System (original owner).

Network ABC. Rep Venard, Rintoul & McConnell.

W. R. Roberson Jr., pres; W. W. Moore, gen mgr; R. W. Frowein, coml mgr; M. Daniels, prog dir; R. W. Tripp, chief engr.

WAYNESVILLE, Haywood County

WHCC (August 1947): 1400 kc; 250 w. P. O. Box 180. Phone Glendale 6-8661. Kenneth D. Fry & Margaret F. Fry (acquired station Oct. 1, 1953).

Network Keystone; Southeastern Key Market.

Kenneth D. Fry, gen mgr & coml mgr; Margaret F. Fry, prog dir & prom mgr; John Rietz, chief engr.

WELDON, Halifax County

WCNF (Dec. 24, 1959): 1400 kc; 250 w. P. O. Box 588. Phone Jefferson 6-3115. Twin City Broadcasting Co. (original owner).

Network Keystone; Carolina Radio.

Specialty programs: Negro, 27 hrs. wkly.

Nathan Frank, pres; Dr. Claye Frank, exec vp; Jo Ann Frank, stn mgr; Don Williams, prog

dir; Howard Anderson, prom mgr; Bill Hesse, news dir; Lewis Hiland, chief engr.

WENDELL-ZEBULON, Wake County

WETC (June 16, 1959): 540 kc; 250 w-D. P. O. Box 278. Wendell. Phone Andrew 9-9325. Wendell-Zebulon Radio Co. (original owner).

Lewis V. Parrish, pres; Bill Kirby, gen mgr, coml mgr & chief engr; Bruce Creekmore, prog dir; Dick Walston, prom mgr; John Todd, news dir.

WEST JEFFERSON, Ashe County

WKSK (May 27, 1959): 1600 kc; 1 kw-D. P. O. Box 311. Phone 6001. Childress Broadcasting Corp. of West Jefferson (original owner). See James B. Childress Stations in "Group Ownership."

Network Keystone. Rep Hopewell.

James B. Childress, pres; J. Ardel Sink, gen mgr & coml mgr; Carroll B. Hart, sls mgr; Coy H. Deal, prog dir; Marilyn W. Hartzog, woman's dir; Bryce Miller, news dir; Remelle K. Sink, prom mgr; Vernon McCarthy, chief engr.

WHITEVILLE, Columbus County

WENC (July 1946): 1220 kc; 1 kw-D. P. O. Box 700. Phone Midway 2-2133. Whiteville Broadcasting Co. (acquired station Dec. 1, 1957).

Network Keystone; Tobacco. Rep Clark.

J. A. Maulsby Sr., pres; Don Viets, gen mgr; Jay Worrell, coml mgr; Mary Stuart, prog dir; Cecil J. Odom, chief engr.

WENC-FM (not on air; target date unknown): 99.1 mc; 46 kw. Same licensee as WENC (above).

WILLIAMSTON, Martin County

WIAM (March 1951): 900 kc; 1 kw-D. P. O. Box 590. Phone Swift 2-4161. East Carolina Broadcasting Co. (acquired station August 1953).

Network Caranet. Rep Dore.

Specialty programs: Negro, 11 hrs. wkly.

William H. Farrier, co-owner, stn mgr & prog dir; Charles M. Gaylord, co-owner, gen mgr & coml mgr; Edgar Hathaway, chief engr.

WILMINGTON, New Hanover

WONI (December 1946): 1340 kc; 250 w (CP for 1 kw-D, 250 w-N). P. O. Box 869. Phone Roger 2-2493. New Hanover Broadcasting Co. (acquired station July 1, 1948).

Network MBS, Tobacco. Rep Walker-Rawalt.

J. S. Brody, pres; Allen B. Jones, gen mgr; Tommy Thompson, coml mgr; Art Medeley, prog dir & chief engr; Bill Weathers, prom mgr; John Powell, news dir.

WKLW (Dec. 20, 1957): 980 kc; 5 kw-D. P. O. Box 432. Phone Rodger 3-4633. Arlington-Fairfax Broadcasting Corp. (original owner). See Thoms Stations in "Group Ownership."

Rep Broadcast Time Sales.

Harold H. Thoms, pres; Sam Dodd, gen mgr; Mack L. Freeze, prog dir; Sherwood Versteeg, news dir; Clifford Snow, chief engr.

WMFD (April 15, 1935): 630 kc; 1 kw, DA-2. P. O. Box 1889. Phone Roger 2-0058. Dunlea Broadcasting Industries Inc. (original owner).

Network ABC. Rep Burn-Smith; Bernard Ochs (Atlanta).

R. A. Dunlea, pres; R. A. Dunlea Jr., gen mgr; R. J. Hurlley, coml mgr; Eric Bruton, prog dir; G. A. Curtis, office mgr; Dwight Fee, news dir.

WILSON, Wilson County

WGTM (July 18, 1937): 590 kc; 5 kw, DA-2. P. O. Box 1020. Phone 243-2188. Watson Industries Inc. (acquired station 1940).

Network MBS. Rep Brown (south).

Specialty programs: Negro, 13½ hrs. wkly. Penn T. Watson Sr., pres; Penn T. Watson Jr., gen mgr; Richard L. Pyles, coml mgr; William J. Bunn, prog dir; Aaron Pitt, news dir; Roy Barrow, chief engr.

WLLY (1961): 1350 kc; 1 kw-D. Harry A. Epperson Jr. See Epperson Stations in "Group Ownership."

Radio Stations CONTINUED

NORTH CAROLINA CONTINUED

WVOT (June 1948): 1420 kc; 1 kw-D. 500 w-N, DA-N. P. D. Drawer 170. Phone 243-5157. Wilson Radio Co. Inc. (original owner).

Network Carolina. Rep Devney-D'Connell. Specialty programs: Negro, 10 hrs. wkly. H. W. Anderson, pres; Harry W. Severance, gen mgr; P. O. Barnes, coml mgr; Wistar Moore Jr., asst mgr & prog dir; Bill Wiggs, news dir; Bob Adkins, chief engr.

WVOT-FM (March 1, 1961): 106.1 mc; 23 kw. Same licensee as WVOT (above).

WINSTON-SALEM, Forsyth County

WAAA (Oct. 28, 1950): 980 kc; 1 kw-D. P. O. Box 3119. Phone Park 2-4121. Laury Associates Inc. (acquired station February 1957).

Rep Dore; Dchs (Atlanta). Specialty programs: Negro. Robert A. Monroe, pres; Ranny Daly, gen mgr; Stuart Gordon, coml mgr; Larry Williams, prog dir, prom mgr & news dir; Lee Wallenhaupt, chief engr.

WAIR (1937): 1340 kc; 250 w. P. D. Box 5317. Phone Park 5-7548. Holiday Broadcasting Corp. (acquired station Jan. 1, 1957).

Network MBS. Rep Weed. John A. Holiday, pres. **WAIR-FM** (1947): 93.1 mc; 34 kw. Duplicates WAIR (above).

***WFDD-FM** (March 13, 1961): 88.1 mc; 10 w. P. O. Box 7405, Reynolda Station. Phone Park 5-9711, ext. 218. Trustees of Wake Forest College (original owner).

Julian C. Burroughs Jr., asst prof of speech. **WFYS (FM)** (Dec. 7, 1958): 107.5 mc; 155 kw. 400 27th t., N.W. Phone Park 3-0646. Winsonett Inc. (original owner).

E. Fred Bennett, pres & chief engr; Allan C. Godwin, vp & gen mgr; Lowell R. Tillett, prog dir.

WPEG (Nov. 23, 1960): 1550 kc; 1 kw-D. Phone Park 3-9627. WPEG Inc. (original owner). Rep Prestige.

Wilbur B. Reisenweaver, pres & gen mgr; James S. Pfaff, coml mgr; Robert L. Crews Jr., prog dir; Peg Reisenweaver, prom mgr & sec; David A. Jones, news dir; Raymond G. Boggs, chief engr.

WSJS (April 17, 1930): 600 kc; 5 kw, DA-2. P. O. Box 3018. Phone Park 5-2311. TWX W Sal 370. Piedmont Publishing Co. (acquired station May 1, 1937). See "Newspaper Ownership."

Network NBC. Rep Peters, Griffin, Woodward. Harold Essex, vp & gen mgr; Richard Barron, asst gen mgr; Phil Hedrick, opns mgr; Robert Sparrow, sls mgr; F. O. Carver, news dir; Charles H. Pointel, prog dir.

WSJS-FM (Dec. 1, 1947): 104.1 mc; 12.5 kw. Duplicates WSJS (above).

WSJS-TV: Tv companion of WSJS-AM-FM. **WTOB** (April 22, 1947): 1380 kc; 5 kw-D, 1 kw-N, DA-N. 300 S. Stratford Rd. Phone Park 3-4353. Winston-Salem Broadcasting Co. (original owner). See Winston-Salem Broadcasting Stations in "Group Ownership."

Rep Ayers; Venard, Rintoul & McConnell. James W. Coan, pres; L. G. Jones, gen mgr; Margaret Sugg, prom mgr; George Thomas, news dir; James H. Hoke, chief engr.

WTDB-TV: Tv companion of WTOB.

NORTH DAKOTA

*Non-commercial

BISMARCK, Burleigh County

KBOM (1925): 1270 kc; 1 kw-D, 250 w-N. P. D. Box 667. Phone Capital 3-4411. Mandan Radio Assoc. (acquired station May 9, 1956).

Rep Gill-Perna; Weed; Dean & Slaughter. Harley Swenson, pres; F. E. Fitzsimonds, exec vp & gen mgr; Nils Pearson, coml mgr; Cal Culver, stn mgr & prom mgr; Dean Mattison, news dir; Herb R. Leupp, chief engr.

KFYR (1925): 550 kc; 5 kw, DA-N. Fourth at Broadway. Phone Capitol 3-0900. TWX BM 8115. Meyer Broadcasting Co. (original owner). See Meyer Broadcasting Co. Stations in "Group Ownership."

Network NBC. Rep Blair; Harry S. Hyett (Minneapolis).

William A. Ekberg, pres & gen mgr; R. W. MacLeod, stn mgr & coml mgr; Jim Backlin, prog dir; Raymond Isaak, sls & prom mgr; Larry Mills, news dir; Ivar Nelson, chief engr.

KFYR-TV: Tv companion of KFYR.

KQDI (Aug. 15, 1958): 1350 kc; 500 w-D. P. D. Box 123. Phone Capital 3-4447. Dakota Musicasters (original owner). D. Gene Williams (original owner). See D. Gene Williams Stations in "Group Ownership."

Network Keystone. Rep Forjoe; Bowden. Darrel W. Holt. D. Gene Williams & Del Cody, co-owners; Robert Eubanks, gen mgr; Bill Banks Jr., coml mgr & chief engr; Joe Arquette, prog dir.

CARRINGTON, Foster County

KDAK (October 1961): 1600 kc; 500 w, D. P. O. Box 50. Phone 652-3151. Central Broadcasting Co. (original owner).

Roy Gunderson, gen mgr; Fritz Carr, chief engr.

DEVILS LAKE, Ramsey County

KDLR (Jan. 25, 1925): 1240 kc 250 w. 400 Twelfth Ave. Phone Mohawk 2-2161. KDLR Inc. (original owner).

Network MBS. Rep Holman. Bert Wick, pres & gen mgr; Paul R. Lange, coml mgr; Wilbur Clemenson, prog & news dir; Harry Kosieracki, prom dir & farm editor; Richard Moritz, chief engr.

DICKINSON, Stark County

KDIX (1947): 1230 kc; 250 w. 119 2nd Ave. W. Phone 224-5133. TWX 8153. Dickinson Radio Assoc. (original owner).

Network Keystone. Rep Forjoe. Specialty programs: German, 1 hr. wkly. Dr. Paul Weir, pres; Stanley Deck, gen mgr; Mel Hallock, coml mgr; Lauren Haacke, prog dir; Warren Vrana, news dir; Ben Lockerd, chief engr.

KDIX-TV: Tv companion of KDIX.

FARGO, Cass County

***KFNW** (Oct. 25, 1955): 900 kc; 1 kw-D. Box 248. Phone Adams 2-5949. Northwestern College. Bible College. College of Liberal Arts, Theological Seminary (original owner). See Northwestern College Stations in "Group Ownership."

KUTT (1960): 1550 kc; 5 kw-D. Music Broadcasters (original owner). See D. Gene Williams Stations in "Group Ownership."

Rep Forjoe. D. Gene Williams & Delbert Bertholf, co-partners; Jim Uglum, mgr.

KVOX (See Moorhead, Minn., listing).

KXGO (March 14, 1948): 790 kc; 5 kw, DA-N. 4000 W. Main. Phone Adams 5-4461. TWX Fargo 260. North Dakota Broadcasting Co. (acquired station Dec. 1, 1958). See North Dakota Broadcasting Stations in "Group Ownership."

Network ABC. Rep Gill-Perna; Hurley. John W. Boler, pres & gen mgr; James McGuire, coml mgr; Joe Boyle, prog dir; Rolf Hofstad, news dir; Norris Pederson, chief engr.

KXGD-TV: Tv companion of KXGO.

WDAY (May 22, 1922): 970 kc; 5 kw, DA-N. 207 Fifth St. N. Phone Adams 2-3371. TWX FG-

182. WDAY Inc. (original owner). See "Newspaper Ownership."

Network NBC. Rep Peters, Griffin, Woodward. E. C. Reineke, pres; Tom Barnes, gen mgr; Jack Dunn, stn mgr; Bill Burn, coml mgr; Ernie Brevik, prog dir; Roy Pedersen, prom mgr; Norm Schrader, news dir; Julius Hetland, technical dir.

WDAY-TV: Tv companion of WDAY.

GRAFTON, Walsh County

KGPC (July 12, 1958): 1340 kc; 250 w. P. O. Box 312. Phone 227. KGPC Radio Co. (original owner).

Specialty programs: Polish, 3 hrs.; Spanish, ½ hr. wkly.

Clayton Matheson, chief owner & gen mgr; Robert Hunt, coml mgr; Don Jorstad, sports dir; Vern Garrison, prom mgr & news dir; Larry Stout, chief engr.

GRAND FORKS, Grand Forks County

***KFJM** (1923): 1370 kc; 1 kw-D. Phone 4-6141. U. of North Dakota.

John S. Penn, chmn, Dept of Speech; E. W. Olson, bus mgr; Myron M. Curry, stn dir; Ellsworth S. Bryce, asst dir; Frank K. La Ban, prog dir.

KILO (1941): 1440 kc; 1 kw-D, 500 w-N. P. O. Box 928. Phone 4-5321. Grand Forks Herald Inc. (acquired station April 15, 1948). See "Newspaper Ownership." Also see Ridder Publications Stations in "Group Ownership."

Network CBS. Rep Everett-McKinney; Lee D'Connell; Bowden (Minneapolis).

Specialty programs: Spanish. M. M. Dpegard, pres; Herman Livingston, stn mgr & coml mgr; Dorothy Ann Kirk, adm exec & woman's dir; Wm. F. Rendell, news dir; A. F. Petrich, chief engr.

KNOX (Sept. 7, 1947): 1310 kc; 5 kw, DA-N. P. D. Box 1110. Phone 4-4611. Community Radio Corp. (original owner). See Community Radio Stations in "Group Ownership"

Rep Meeker; Wayne Evans (Minneapolis). Harry F. Rice, pres; Justin Hoberg gen mgr; Bill Hutton, prog dir; Boyd Christenson, news dir; David L. Chumley, chief engr.

KNOX-TV: Tv companion of KNOX. **KRAD** (see East Grand Forks, Minn.)

HETTINGER, Adams County

KNDC (April 2, 1954): 1490 kc; 250 w. Lambert Bldg., zone 5. Phone 567-2421. Hettinger Broadcasting Co. (original owner).

Network Keystone. Rep Hopewell. D. J. Shults, pres; Allen R. McIntyre, gen mgr; Tommy Clement, prog dir; Bill McIntyre, news dir; Doyle Ritter, chief engr.

JAMESTOWN, Stutsman County

KEYJ (August 1954): 1400 kc; 250 w. P. O. Box 1170. Phone Clinton 2-2160. James River Broadcasting Co. (original owner). See Robert E. Ingstad Stations in "Group Ownership."

Network MBS. Rep James Bowden (Minneapolis).

Robert E. Ingstad, pres; Alfred G. Berry, gen mgr; Robert L. Richardson, coml mgr; Dan Brannan, prog dir; Tom Carmody, prom mgr; Ben Jakel, news dir; Kenneth L. Rich, chief engr.

KSJB (1937): 600 kc; 5 kw, DA-1. P. O. Box 1271. Phone Clinton 2-3570. Great Western Enterprises (acquired station Sept. 1, 1958).

Network CBS. Rep Weed; Dean & Slaughter (Minneapolis).

James M. Pryor Jr., pres; Don MacTavish, gen mgr; W. Gunderson, coml mgr; Bill Dennis, prog dir; W. Henderson, prom mgr; Bob Gaye, news dir; Harvey G. Van Erem, chief engr.

MANDAN, Morton County

KBOM (See Bismarck, N.D., listing).



FARGO is America's **MIGHTIEST MITE!**

Fargo is the retail trading center for more than 500,000 people in the rich Red River Valley—and also has over 200 wholesale distribution firms!

WDAY-Radio serves more than 75,000 Fargo-Moorhead people *alone*—more than 25,000 farms. And the Fargo metropolitan area is No. 2 in the

Nation, in Retail Sales Per Family!

WDAY-Radio really delivers the bulging “buying-power” audience in its 55-county market—44.5% more *adults* listen to WDAY-Radio than the next station!* Ask PGW for details!

*Source: 55 County Pulse Area Report, March-April, 1961

WDAY

FARGO, N. D.

**NBC • 5000 WATTS
970 KILOCYCLES**



PETERS, GRIFFIN, WOODWARD, INC.,
Exclusive National Representatives

CANTON, Stark County

WCNS (1947): 900 kc; 500 w-D. 106 High Ave. N.W. Phone Glendale 6-8396. TWX CX 104. Dover Broadcasting Co. (acquired station Jan. 1, 1958). See Agnes Jane Reeves Greer Stations in "Group Ownership." See also "Newspaper Ownership."

Network MBS. Rep Smith.

Specialty programs: Greek, 1 hr. wkly.
Agnes J. Reeves Greer, pres; W. B. Steis, gen mgr; Sal Butera, mgr; Bill Humphries, prom mgr; Woody May, news dir; Don Graff, chief engr.

WCNO (FM) (Sept. 20, 1960): 106.9 mc; 27.5 kw. Duplicates WCNS (above).

WHBC (March 9, 1925): 1480 kc; 5 kw, DA-N. 550 S. Market St., zone 2. Phone Glendale 6-7166. TWX CX 036. Ohio Broadcasting Co. (acquired station Oct. 1, 1938). See "Newspaper Ownership." Also see Bush-Moore Newspapers Inc. Stations in "Group Ownership."

Network ABC. Rep Venard, Rintoul & McConnell.

Eugene Carr, pres; Paul E. Gilmor, gen mgr; William G. Unbenhour, coml mgr; Lee Atwell, prog dir; Nancy Rice, prom mgr; John Baker, news dir; John Schen, chief engr.

WHBC-FM (Feb. 2, 1948): 94.1 mc; 15 kw. Duplicates WHBC (above).

WHOF (Aug. 11, 1946): 1060 kc; 1 kw-D. 4601 Hills & Dales Rd. N.W., zone 8. Phone Glendale 5-9475. Douglas Properties Corp. (original owner).

Rep Masla.

Douglas P. Collins, gen mgr; Clark Dozer, stn mgr.

WTOF (FM) (not on air; target date unknown): 98.1 mc; 37 kw. Christian Broadcasting Assn.

CELINA, Mercer County

WMER-FM (Dec. 18, 1960): 94.3 mc; 740 w. 126 W. Fayette St. Phone 2073. Celma Broadcasting Co. (original owner).

Elmer E. Schweizer, pres; J. P. Moore, chief engr.

CHILLICOTHE, Ross County

WBEX (September 1947): 1490 kc; 250 w. P. O. Box 244. Phone Prospect 3-2244. Shawnee Broadcasting Co. (acquired station September 1955).

Network MBS, Keystone. Rep Clark.

Truman A. Morris, pres; Alice Shein, coml mgr; Mary W. Morris, prog dir; Dave Logan, prom mgr; Al Batteiger, news dir; Don L. Head, chief engr.

WBEX-FM (July 1, 1961): 93.3 mc; 2.7 kw. Duplicates WBEX (above).

WCHI (1956): 1350 kc; 500 w-D. 800 Eastern Ave. Phone Prospect 4-3385. Court House Broadcasting Co. (acquired station August 1960).

W. N. Nungesser, pres, gen mgr & chief engr; R. L. Anderson, stn mgr, coml mgr & prog dir. Steve Stevens, news dir.

CINCINNATI, Hamilton County

WAEF-FM (Oct. 1, 1959): 104.3 mc; 4.8 kw. 6004 Wiehe Rd., zone 37. Phone Elmhurst 1-4040. North Cincinnati Broadcasting Co. (original owner).

Alvin W. Fishman, pres & gen mgr; Shirley Fishman, coml mgr & stn mgr; Mary H. Polak, prom mgr; William A. Lorman, news dir; E. L. Fishman, chief engr & prog dir.

WAKW (FM) (not on air; target date unknown): 93.3 mc; 4.8 kw. Pillar of Fire.

WCIN (October 1953): 1480 kc; 1 kw-D. DA-D (CP 5 kw-D, 500 w-N, DA-2). 3301 Beekman St.,

zone 25. Phone Mulberry 1-7600. Rounsaville of Cincinnati Inc. (original owner). See R. W. Rounsaville Stations in "Group Ownership."

Rep Pearson (national); Dora-Clayton (south-east).

Specialty programs: Negro.

Robert W. Rounsaville, pres; Ralph B. Johnson, gen mgr; Joseph T. Starr, coml mgr; Charles A. Scroggs, prog dir; John Fulton, vp, loc sls; Harold F. Walker, vp, natl sls; Tom Knox, news dir; Joyce Monroe, natl prog dir; Carl Dettmar, chief engr.

WCIN-TV: Tv companion of WCIN.

WCKY (Sept. 16, 1929): 1530 kc; 50 kw, DA-N (local sunset at Sacramento, Calif.). Phone Cherry 1-6565. TWX CI 281. L. B. Wilson Inc. (original owner).

Network MBS. Rep AM Radio Sales.

C. H. Topmiller, pres; Thomas A. Welstead, vp in charge of sls; Mrs. Jeanette Heinze, vp & gen mgr; Harold Parry, loc sls mgr; Paul Miller, prog dir; Mrs. Essie Rupp, sec & continuity dir; Arthur D. Gillette, studio tech supvr; James Ranney, trans tech supvr; Paul Sommerkamp, news editor.

WCPO (1927): 1230 kc; 250 w. 2345 Symmes St., zone 6. Phone University 1-9000. TWX CI 327. Scripps-Howard Radio Inc. (acquired station Aug. 30, 1935). See Scripps-Howard Group in "Group Ownership." See also "Newspaper Ownership."

Rep Blair.

Jack R. Howard, pres; M. C. Watters, gen mgr; Patrick H. Crafton, stn dir; Bill Dawes, prog dir; Vera Schulte, prom dir; Jack Fogarty, news dir; Paul Adams, chief engr.

WCPO-FM (July 20, 1949): 105.1 mc; 16.5 kw. Same licensee & staff as WCPO (above).

WCPO-TV: Tv companion of WCPO-AM-FM.

WFFM (FM) (1960): 101.1 mc; 9.1 kw. Plains Radio Broadcasting Co. (Transfer pending to United Communications Inc.).

***WGUC (FM) (Sept. 21, 1960):** 90.9 mc; 5.3 kw. U. of Cincinnati. Phone University 1-8000. U. of Cincinnati (original owner).

Joseph Sagmaster, dir & prog supvr; Jean Mosier, asst dir; James Eberhart Jr., chief engr.

WKRC (1922): 550 kc; 5 kw-D, 1 kw-N, DA-2. 1906 Highland Ave., zone 19. Phone Garfield 1-1750. TWX CI 95. Taft Broadcasting Co. (acquired station 1939). See Taft Broadcasting Stations in "Group Ownership."

Network CBS. Rep Katz.

Hulbert Taft Jr., pres; Hubbard Hood, gen mgr; Richard L. Bevington, coml mgr; Paul E. Shumate, prog dir; Lila R. Lambert, prom mgr; Pat Boisseau, news dir; Hugh LaCrosse, chief engr.

WKRC-FM (1947): 101.9 mc; 14.5 kw. Same licensee & address as WKRC (above).

WKRC-TV: Tv companion of WKRC-AM-FM.

WLW (1922): 700 kc; 50 kw. 140 W. Ninth St., zone 2. Phone Cherry 1-1822. TWX CI

376. Crosley Broadcasting Corp. (original owner). See Crosley Broadcasting Stations in "Group Ownership."

Network NBC. Rep Crosley; NBC Spot; Lowrance; Moore.

James D. Shouse, chmn; Robert E. Dunville, pres & gen mgr; H. P. Lasker, vp sls; Scott McLean, radio sls mgr; John Heywood vp & treas; Al Bland, vp & gen prog mgr; R. J. Rockwell, vp, dir of engr; Jack Frazier, dr sls prom; Marge Kemme, dir pr & promotion; Richard Fischer, news dir.

WLWT (TV): Tv companion of WLW.

WQIO (FM): 94.1 mc; 14 kw. Seven Hills Broadcasting Corp. See Taliesin Stations in "Group Ownership."

WSAI (1923): 1360 kc; 5 kw, DA-N. Hotel Sinton, zone 2. Phone Main 1-1068. Jupiter Broadcasting Co. (acquired station March 1961). Rep Eastman; Ohio Stations (regional).

Erny Tannen, pres; C. L. Doty, gen mgr & natl sls mgr; Eric Bose, loc sls mgr; Thomas R. Bishop, gen sls mgr; Don McCarty, prog dir; Mrs. Marian E. Knight, prom & merch dir; James Wooddell, news dir; Joshua Bortz, chief engr.

WSAI-FM (1955): 102.7 mc; 14.7 kw. Same address, licensee & staff as WSAI (above).

WZIP (1947): 1050 kc; 1 kw-D. Vernon Manor Hotel, zone 19. Phone University 1-6067. Greater Cincinnati Radio Inc. (acquired station August 1960).

Network MBS. Rep Raymer.

Carl H. Lindner, pres; Dick Pittenger, gen & coml mgr; Charles Grady, prog dir; Hap O'Daniel, prom mgr; Bob Merryman, news dr; Frank Wagner, chief engr.

WZIP-FM (not on air; target date 1962): 92.5 mc; 83 kw. Duplicates WZIP (above).

CLEVELAND, Cuyahoga County

KYW (1923): 1100 kc; 50 kw, DA-1. 1403 East Sixth St., zone 14. Phone Superior 1-4500. TWX CV 960-U. Westinghouse Broadcasting Co. (acquired station Jan. 23, 1956). See Westinghouse Broadcasting Stations in "Group Ownership."

Rep AM Radio Sales.

Donald H. McGannon, pres; Perry B. Bascom, gen mgr; Fred Walker, coml mgr; Gene Plumstead, prog dir; Mike Ruppe, prom mgr; Art Schreiber, news dir; Sid Stadig, chief engr.

KYW-FM (1947): 105.7 mc; 27 kw. Same licensee, address & staff as KYW (above).

KYW-TV: Tv companion of KYW-AM-FM.

WBQ (1947): 1540 kc; 1 kw-D. 2323 Chester Ave., zone 14. Phone Cherry 1-7555. Tuschman Broadcasting Corp. (acquired station Jan. 19, 1959).

Rep Howard.

Specialty programs: Negro, 100%.
F. G. Tuschman, chmn; Preston G. Tuschman, pres; Bert Noble, stn mgr; Harrison Dillard, prog dir; Rudolph Jones, chief engr.

WXEN-FM (May 4, 1960): 106.5 mc; 16 kw (CP for 16.5 kw). Duplicates WBQ (above).

***WBOE (FM) (October 1938):** 90.3 mc; 15 kw. 1380 E. Sixth St., zone 14. Phone Cherry 1-3660. Board of Education, Cleveland City School District (original owner).

Mark C. Shinnerer, supt of schools; Leo Batten, dir of radio; Wolcott B. Louis, chief engr.

WCRF (FM) (Nov. 23, 1958): 103.3 mc; 21.3 kw. 8200 Snowville Rd., zone 41. Phone Jackson 6-4619. Moody Bible Institute of Chicago (original owner).

W. E. Mayfield, mgr, radio div; E. Brandt Gustavson, gen mgr; Don Harrier, chief engr.

WDGO (FM) (not on air; target date unknown): 95.5 mc; 40 kw. The Douglas G. Oviatt & son Corp.

TO BUY OR SELL A TELEVISION OR RADIO STATION

HAMILTON-LANDIS & ASSOC., Inc.

WASHINGTON, D.C.

1737 DeSales St., N.W.
EX 3-3456

CHICAGO

1714 Tribune Tower
DE 7-2754

SAN FRANCISCO

111 Sutter St.
EX 2-5671

DALLAS

1511 Bryan St.
RI 8-1175

NATIONWIDE • NEGOTIATIONS
FINANCING • APPRAISALS

The discriminating listener
tunes regularly to

WDOK

the spot on your dial for
Cleveland's favorite radio programs

- ★ The Pop Concert
- ★ Album Time in Stereo
- ★ The Candlelight Concert
- ★ The Old Timers' Show
- ★ The Opera
- ★ Newscasts in Depth

... and "Music for Adults" daily
from sign-on to sign-off

AM/1260 kc
FM/102.1 mc

WDOK

THE CIVIC BROADCASTERS, INC., 1515 EUCLID AVENUE, CLEVELAND, FREDERICK C. WOLF, PRESIDENT. REPRESENTED NATIONALLY BY H-R REPRESENTATIVES, INC.

GOOD MUSIC!

Radio Stations CONTINUED

OHIO CONTINUED

WDOK (April 30, 1950): 1260 kc; 5 kw, DA-2. 1515 Euclid Ave., zone 15. Phone Main 1-2890. TWX CV 158. Civic Broadcasters Inc. (original owner).

Network MBS. Rep H-R.

Specialty programs (wkly): Slovak, ½ hr.; Hungarian, 2½ hrs.; Slovenian, 1 hr.; Czech, 1 hr.; Italian, ½ hr.; Polish, 1 hr.; Ukranian, ½ hr.; Spanish, ½ hr.; Serbian, ½ hr.

Frederick C. Wolf, pres & gen mgr; M. Jones, exec sec; Dave Levine, sls co-ordinator; Wayne Mack, prog dir; Brian Hodgkinson, news dir; Ralph Quay, chief engr.

WDOK-FM (Oct. 4, 1954): 102.1 mc; 31 kw. Same licensee, address & staff as WDOK (above).

WERE (July 6, 1949): 1300 kc; 5 kw, DA-1. 1500 Chester Ave., zone 14. Phone Superior 1-9600. TWX CV 718. Cleveland Broadcasting Inc. (original owner). See Cleveland Broadcasting Stations in "Group Ownership."

Rep Venard, Rintoul & McConnell; Ohio Stations (regional).

Specialty programs: Italian, ½ hr.; Polish, 2 hrs.; Slovene, ½ hr.; Slovak, 1 hr.; Bohemian, ½ hr. wkly.

Ray T. Miller Jr., pres; Richard M. Klaus, vp & gen mgr; Ed Paul, vp in charge of opns; Edwin J. Stevens, vp in charge of prog & prom; Peter Roper, prom mgr; Ray Tannehill, news dir; Harry Dennis, vp in charge of engr.

WERE-FM (Oct. 23, 1949): 98.5 mc; 40 kw. Duplicates WERE (above).

WGAR (1930): 1220 kc; 50 kw, DA-1. Hotel Statler Hilton, zone 1. Phone Prospect 1-0200. TWX CV 35. Peoples Broadcasting Corp. (acquired station 1954). See People's Broadcasting Stations in "Group Ownership."

Network CBS. Rep Christal.

Herbert E. Evans, pres; Carl E. George, gen mgr; R. B. Forker, coml mgr; Robert K. Smiley, prog dir; Dale Palmer, prom mgr; Charles Day, news dir; Donald R. McCollister, chief trans engr; Lloyd C. Wingard, chief studio engr.

WGAR-FM (1947): 99.5 mc; 31 kw. Same licensee, address & staff as WGAR (above).

WHK (July 26, 1921): 1420 kc; 5 kw, DA-N. 500 Euclid Ave., zone 3. Phone Express 1-5000. TWX CV 853. Metromedia Inc. (acquired station May 31, 1958). See Metropolitan Broadcasting Stations in "Group Ownership."

Rep Blair.

John W. Kluge, pres; Jack Thayer, vp & gen mgr; W. Gary Davis, natl sls dir; Gerald A. Spinn, prog dir; Terry Ford, prom mgr; Bruce Charles, news dir; Charles Masella, bus mgr; Mary L. McKenna, vp & dir of research & sls development; Ralph H. DeLany, chief engr.

WHK-FM (Nov. 11, 1948): 100.7 mc; 32 kw. Duplicates WHK (above).

WJMO-WCUY (FM) (See Cleveland Heights, Ohio. listing).

WJW (1926): 850 kc; 10 kw-D, 5 kw-N, DA-2. 1630 Euclid Ave., zone 15. Phone Tower 1-6080. TWX CV 196. Prog & prod offices 13461 Ridge Rd., North Royalton. Phone North Royalton 237-7986. TWX N RYL 1019. Storer Broadcasting Co. (acquired station Nov. 17, 1954). See "Newspaper Ownership." Also see Storer Broadcasting Stations in "Group Ownership."

Network NBC. Rep Storer Sales.

George B. Storer Jr., pres; James E. Bailey, vp & mgng dir; Jules Blum, coml mgr; Bruce MacDonald, prog dir; Furn D. Anderson, chief engr.

WJW-FM (1946): 104.1 mc; 19 kw. Duplicates WJW (above).

WJW-TV: Tv companion of WJW-AM-FM.

WNOB (FM) (July 14, 1959): 107.9 mc; 135 kw. P. O. Box 3001, zone 17. Phone Chestnut 7-7188. Northern Ohio Broadcasting Co. (original owner).

Rep Walker-Rawalt.

Specialty programs: Italian, 1 hr. wkly. Philip M. Kerwin, pres & gen mgr; Lawrence J. Kerwin, vp & chmn bd; John Sutula, sec; Morris Fox, treas; Gerald Frederickson, vp, prog & sls mgr; Robert Leedham, vp & chief engr.

WZAK (FM) (not on air; target date unknown): 93.1 mc; 20 kw. Ohio Music Corp.

CLEVELAND HEIGHTS, Cuyahoga County

WJMO (1947): 1490 kc; 250 w (CP 1 kw-D, 250 w-N). 11821 Euclid Ave. Phone Sweetwater 5-1212. Friendly Broadcasting Co. (acquired station Sept. 1, 1952). See United Broadcasting Stations in "Group Ownership."

Network ABC. Rep UBC Spot Sales (N.Y.); Dora-Clayton; Bob Dore (West).

Specialty programs: Italian, 1 hr.; Negro, 150 hrs., both wkly.

Richard Eaton, pres; C. C. Courtney, gen mgr; Don Bruck, coml mgr; John Slade, prog dir; Ken Hawkins, prom mgr; Chuck Owens, chief engr.

WCUY (FM) (Dec. 19, 1947): 95.3 mc; 27 kw. Same licensee, address & staff as WJMO (above).

COLUMBUS, Franklin County

WBNS (1924): 1460 kc; 5 kw-D, 1 kw-N, DA-N. 33 N. High St., zone 15. Phone Capital 4-9265. RadioOhio Inc. (acquired station 1933). See "Newspaper Ownership."

Network CBS. Rep Blair.

Richard A. Borel, gen mgr; W. J. Orr, coml mgr; Parke Blanton, prog dir; Jim Yeran, prom mgr; Chet Long, news dir; Lester Nafzger, chief engr.

WBNS-FM (June 1959): 97.1 mc; 54 kw. Same licensee, staff & address as WBNS (above).

WBNS-TV: Tv companion of WBNS-AM-FM.

***WCBE (FM)** (Sept. 26, 1956): 90.5 mc; 11 kw. 270 E. State St., zone 15. Phone Capital 8-3821. School District of Columbus.

John H. Sittig, dir, radio and audio-visual education; William H. Hagans, prog dir; Fred Ufferman, chief engr.

WCOL (1922): 1230 kc; 250 w. E. Broad at Young St., zone 15. Phone Capital 1-4581. Air Trails Inc. (acquired station Jan. 1, 1952). See Air Trails Network Stations in "Group Ownership." See also "Network Ownership."

Rep Eastman.

Charles Sawyer, pres; J. P. Williams, exec vp; Alex Buchan, vp; Collis A. Young, vp & gen mgr; Steve Joos, prog dir; Barbara Littlehale, prom mgr; Martin Petree, news dir; Tilford C. Carpenter, chief engr.

WCOL-FM (1947): 92.3 mc; 7 kw. Duplicates WCOL (above).

WMNI (April 26, 1958): 920 kc; 500 w, DA-1. Southern Hotel. Phone Capital 1-1354. North American Broadcasting Co. (original owner).

Network ABC. Rep Broadcast Times Sales; Ohio Stations Reps.

William R. Mnich, pres & gen mgr; Joe Hill, coml mgr; Bill Robinson, prog dir; Bob Sherman, news dir; John D. Brookbank, chief engr.

WMNI-FM (target date Nov. 1961): 99.7 mc; 93 kw. Licensee, officers, address same as WMNI (above).

***WOSU** (April 20, 1920): 820 kc; 5 kw (limited to sunset at Dallas, Tex.). 215 W. 19th Ave., zone 10. Cypress 3-2831. Ohio State U. (original owner).

Specialty programs: French, 1¼ hrs.; Italian, ¾ hr.; German, 1¼ hrs.; wkly.

Novice G. Fawcett, pres, Ohio State U.; Richard B. Hull, dir, radio & tv bcstg William H. Ewing, assoc dir for programming; Robert B. Schweikart, prog dir; Ron Robertson, news dir; Alphonsus J. Boggioni, radio technical supvr.

***WOSU-FM** (December 1949): 89.7 mc; 14 kw. Duplicates *WOSU (above).

***WOSU-TV**: Tv companion of *WOSU-AM-FM.

WTVN (1924): 610 kc; 5 kw, DA-N. 22 E. Gay St. Phone Capitol 4-1271. TWX CL 540. Taft Broadcasting Co. (acquired station July 24, 1954). See Taft Broadcasting Stations in "Group Ownership."

Rep Katz.

Hulbert Taft Jr., pres; Eugene D'Angelo, gen & coml mgr; Bob Yeager, prog dir; Barbara Karlbohm, prom mgr; Ken Mack, news dir; Gene Cafege, chief engr.

WTVN-FM (April 1, 1960): 96.3 mc; 26 kw. Same licensee and staff as WTVN (above) with the exception of Leon Lowenthal, fm gen mgr; Robert French, fm coml mgr.

WTVN-TV: Tv companion of WTVN-AM-FM (above).

WVKO (November 1951): 1580 kc; 1 kw-D, DA-O. 2495 Henderson Rd. Phone Hudson 6-9595. Skyway Broadcasting Corp. (original owner).

Rep Venard, Rintoul, McConnell; Ohio Stations (regional).

Specialty programs: Negro, 11 hrs. wkly.

Milton Staub, pres; Bert Charles, gen mgr; Wm. Selander, coml mgr; Joe Cox, prog dir; Diane Weeter, prom mgr; Bob Howick, news dir; Roy Carlson, chief engr.

WVKO-FM (November 1948): 94.7 mc; 52 kw. Same licensee & staff as WVKO (above) with addition of J. Wm. Hammett, fm prog dir.

WRFD (September 1947): 880 kc; 5 kw-D. Worthington. Phone Tuxedo 5-5342. Peoples Broadcasting Corp. (original owner). See Peoples Broadcasting Stations in "Group Ownership."

Rep Gill-Perna.

Herbert E. Evans, pres; Joseph D. Bradshaw, gen & coml mgr; Phil Sheridan, prog dir; Bill Pfeiffer, prom mgr; Bill Arthurs, news dir; Harold Schaaf, chief engr.

WRFD-FM (not on air, no target date): 97.9 mc; 185 kw. Duplicates WRFD (above).

CONNEAUT, Ashtabula County

WWOW (Oct. 25, 1959): 1360 kc; 500 w-D. 211 Main St. Phone 7-1001. Louis W. Skelly (original owner).

Louis W. Skelly, pres & gen mgr; Don Peters, coml mgr; Bob Allen, prog dir; Regina Conroy, prom mgr; Eugene Clair, news dir; Ron Terry, chief engr.

COSHOCTON, Coshocton County

WTNS (Nov. 9, 1947): 1560 kc; 1 kw-D. 114 N. 6th St. Phone Main 2-1560. Coshocton Broadcasting Co. (original owner). See "Newspaper Ownership."

Rep Grant Webb.

F. Bruce Wallace, pres & gen mgr; B. Dale Bennett, coml mgr; Hugh G. Williams, prog dir; James T. Sigman, prom mgr; Jay Gibian, news dir; Herman L. Philabaum, chief engr.

DAYTON, Montgomery County

WAVI (March 1, 1955): 1210 kc; 250 w-D. 1428 Cincinnati St., zone 8. Phone Baldwin 4-1137. WAVI Broadcasting Corp. (original owner).

Rep John E. Pearson.

Specialty programs: Negro, 3 hrs. wkly. H. K. Crowl, pres & gen mgr; Franklin H. Small, coml mgr; Paul Murphy, prog dir; Michael Holland, prom mgr; Jonathan Kirby, news dir; William Gilmore, chief engr.

WAVI-FM (not on air; target date December 1961): 107.7 mc; 31 kw. Same address and licensee as WAVI (above).

WHIO (Feb. 9, 1935): 1290 kc; 5 kw, DA-N. 1414 Wilmington Ave., zone 1. Phone Clearwater 4-5311. TWX DY-116. Miami Valley Broadcasting Corp. (original owner). See "Newspaper Owner-

ship." Also See James M. Cox Stations in "Group Ownership."

Network CBS. Rep Hollingbery.

James M. Cox Jr., pres; Robert H. Moody, exec vp & gen mgr; Stan Mouse, coml mgr; Wade Alley, prog dir; Chuck Gay, prom mgr; Tom Frawley, news dir; Ernest L. Adams, chief engr.

WHIO-FM (1946): 99.1 mc; 35 kw. Same licensee, address & staff as WHIO (above). (CP for 50 kw).

WHIO-TV: Tv companion of WHIO-AM-FM.

WING (May 24, 1921): 1410 kc; 5 kw, DA-N. Talbot Tower. Phone Baldwin 2-3773. Great Trails Broadcasting Corp. (acquired station May 1939). See Air Trails Network Stations in "Group Ownership." Also see "Newspaper Ownership."

Rep Eastman.

Charles Sawyer, pres; Dale Moudy, vp & gen mgr; J. P. Williams, exec vp; Alex Buchan, vp; Don Sailors, vp & sls mgr; Jim Smith, prog dir; Betts Braver, prom mgr; Jack Wymer, vp special events, news & community rel.; Howard Ryan, chief engr.

WONE (March 20, 1949): 980 kc; 5 kw, DA-2. 380 W. First St., zone 2. Phone Baldwin 4-6501. Skyland Broadcasting Co. (original owner).

Rep H-R Reps.

Eugene Carr, pres & gen mgr; Louis G. Froelich, coml mgr; C. J. Thornquest, natl sales mgr; Al Frances, news dir.

WIFE (FM) (1959): 104.7 mc; 24 kw. Same address and licensee as WONE (above).

WONE-TV: Tv companion of WONE and WIFE (FM). (not on air, cp for channel 22).

WJMO

ABC

Greater Cleveland's
Music and News
Station

24 hours a day—

**offers the lowest cost per
1,000 in the area. Our average
cost per 1,000, makes
us 1st in the hearts of our
advertisers. For informa-
tion call Sweetwater 5-1212
or write WJMO, 11821
Euclid Ave., Cleveland,
Ohio.**

LORAIN, Lorain County

WWIZ (Oct. 26, 1958): 1380 kc; 500 w-D. 1615 Broadway. Phone Cherry 4-5235. WWIZ Inc. (original owner).

Network ABC, Keystone.
Specialty programs: German ½ hr. wkly.
Sanford A. Schaffitz, pres; Arthur H. Simmers, gen mgr; Dale Kirby, prog dir; Cathy Kunkle, prom mgr; Mike Adams, news dir; John Towner, chief engr.

MANSFIELD, Richland County

WCLW (Dec. 30, 1957): 1570 kc; 250 w-D, DA-D. (CP 1 kw, DA-D). 791 McPherson St. Phone Lafayette 5-2333. Mansfield Broadcasting Co. (original owner).

Rep Devney-O'Connell.
Frederick Eckardt, owner & gen mgr; William Ball, chief engr.

WMAN (Dec. 4, 1939): 1400 kc; 250 w. P. O. Box 461. Phone Lafayette 4-2211. TWX Mans. 040. Richland Inc. (original owner).

Network ABC. Rep Venard, Rintoul & McConnell.

J. M. O'Hara, pres & gen mgr; Robert A. James, prog dir & prom mgr; Rex Hess, news dir; William E. Morrison, chief engr.

MARIETTA, Washington County

WCMA (FM) (Oct. 1, 1960): 89.3 mc; 10 w. Marietta College. Phone Frontier 3-4643. The Trustees of Marietta College (original owner).
Bernard Russi, Jr., gen mgr.

WMOA (June 1946): 1490 kc; 250 w. First National Bank Bldg. Phone Frontier 3-7527. Marietta Broadcasting Co. (acquired station October 1950).

Network NBC. Rep Bolles.
R. Sanford Guyer, gen mgr; Bud Kaatz, coml mgr; Richard Guyer, prog dir; Lee Kendrick, prom mgr; Max Farley, news dir; Charles Clark, chief engr.

MARION, Marion County

WMRN (Dec. 23, 1940): 1490 kc; 250 w. (CP 1 kw-D 250 w-N) P. O. Box 518. Phone Dupont 3-1131. Marion Broadcasting Co. (original owner).

Network ABC.
Specialty programs: Spanish ¼ hr, wkly.
Robert T. Mason, pres, treas & gen mgr; Arthur L. Martin, vp, sls & prom mgr; Madge Cooper, prog dir; F. J. Peters, chief engr.

WMRN-FM (April 1953): 106.9 mc; 25 kw. Duplicates WMRN (above) except for special events.

MASSILLON, Stark County

WTIG (Aug. 1, 1957): 990 kc; 250 w-D, DA-D. P. O. Box 573. Phone Temple 2-5023. Massillon Broadcasting Co. (original owner). See Joel Rosenblum Stations in "Group Ownership."

Rep Ohio Stations Rep.
Joel W. Rosenblum, pres; Richard J. Scholem, gen mgr; Ted Wesley, prog dir; Ray Rosenblum, prom mgr; Fred Meeke, news dir; Joe Kish, chief engr.

MIAMISBURG, Montgomery County

WFCJ (FM) (1961): 93.7 mc; 6.8 kw. (CP 59 kw). P. O. Box 222. Phone 866-5323. Miami Valley Christian Broadcasting Assn. Inc.

Bert Maine, gen mgr; Ken Barth, prog dir; Richard Thompson, sls & prom mgr; Clair Miller, news dir; Rodney Ziemer, chief engr.

MIDDLEPORT-POMEROY, Meigs County

WMPO (Aug. 28, 1959): 1390 kc; 1 kw-D. P. O. Box 71. Phone Wyandotte 2-5355. Radio Mid-Pom Inc. (original owner).

Net Keystone. Rep Hopewell.
John E. M. Kerr, pres & gen mgr; Frank M. Youngwerth, coml mgr; Janet Korn, prog dir; James Lohse, news dir; Roger K. Bennett, chief engr.

MIDDLETOWN, Butler County

WPFB (Sept. 1, 1947): 910 kc; 1 kw-D, 100 w-N. 4503 Central Ave. Phone Garden 2-3625. Radio Station WPFB Inc. (original owner).

Paul F. Braden, pres & mgr; Thomas P. Hogan, asst mgr; Joseph H. LeMoyno, coml mgr; Charles Reeder, prog dir; Bill Hart, prom mgr; Robert Cordray, news dir; Cal Williams, chief engr.

WPFB-FM (July 1, 1959): 105.9 mc; 60 kw. Same licensee, staff & address as WPFB (above). Programming separate from am.

MT. VERNON, Knox County

WMVO (Nov. 26, 1953): 1300 kc, 500 w-D. DA-D. P. O. Box 348. Phone Exchange 2-0946. Mt. Vernon Broadcasting Co. (original owner).

Rep Ohio Stations Representatives.
Mrs. Charles Zelkowitz, pres; Stephen W. Zelkowitz, vp & gen mgr; Bill Victor, sales coordinator; Dave King, prog dir; Dick Winters, prom mgr; George Bennett, news dir; Rudy Maxwell, chief engr.

WMVO-FM (May 26, 1951): 93.7 mc; 2.9 kw. Duplicates WMVO (above).

NEWARK, Licking County

WCLT (Jan. 4, 1949): 1430 kc; 500 w-D. 25 W. Main St. Phone Fairfax 4-0071. WCLT Radio Inc. (acquired station Jan. 1, 1958). See "Newspaper Ownership."

Rep Meeker: Ohio Stations Representatives.
Thomas A. Rogers, pres & gen mgr; Robert H. Pricer, coml mgr; Arnauld Fleming, prog dir; Ray Luther, news dir; Benjamin E. Windle, chief engr.

WCLT-FM (Aug. 7, 1947): 100.3 mc; 8.5 kw. Duplicates WCLT (above).

NEW BOSTON, Scioto County

WIOI (Sept. 2, 1959): 1010 kc; 1 kw-D. P. O. Box 909. Phone Elmwood 3-8587. WIOI Inc. (original owner).

Network Keystone.
Grady M. Sinyard, pres; Joseph S. Klarke, dir of oper & coml mgr; Hal O'Neal, prog dir; Ken Williams, prom mgr; Chuck Warren, news dir; Tommy Ray Lesley, chief engr.

NEW PHILADELPHIA, Tuscarawas County

WJER (See Dover—New Philadelphia)

OXFORD, Butler County

WMCO-FM (Jan. 28, 1961): Muskingum College, New Concord, Ohio. Phone 6426. Muskingum College (original ownership).

Special programs, French, ½ hr; German, ½ hr.; Spanish, ½ hr., all wkly.
Charles E. Buzzard, gen mgr & dir of bcstg; Harold Burlingame, stn mgr; Stephen M. Price, prog dir; David W. Kennett, chief engr.

OVERLIN, Lorain County

WOBC-FM (not on air, target date unknown): 88.7 mc; 10 w.

Oberlin College Student Network.
***WMUB** (FM) (1950): 88.5 mc; 810 w. Miami University Broadcasting Service. Phone 3-2161, ext 323. Miami U. (original owner).

Dr. Stephen C. Hathaway, dir of broadcasting; Paul G. Yeazell, gen mgr; Charles Myers, prog dir; Wm. Utter, prom mgr; Ben Laime, news dir; Andrew F. Bruch, chief engr.

*Non-commercial educational.
***WMUB-TV**: Tv companion of ***WMPB** (FM).
WOXR (FM) (Dec. 24, 1959): 97.7 mc; 600 w. R. R. 1. Phone West Oxford 4-3513. Radio Oxford (original owner).

Howard E. Toney, pres; Harold F. Parshall, gen mgr & chief engr; William Deem, coml mgr; Dot Toney, prog dir; Herd Bennett, prom mgr; O. L. Ward, news dir.

PAINESVILLE, Lake County

WPVL (April 25, 1956): 1460 kc; 1 kw-D. 713 Fobes St. Phone Elmwood 2-3155. WPVL Inc. (original owner).

Rep Webb; Ohio Stations Representatives.
Carl R. Lee, pres, gen mgr & chief engr; Donald Atkin, coml mgr; James Stephenson, prog dir; Richard Gascoigne, prom mgr; James Ahlstrom, news dir.

PIQUA, Miami County

WPTW (Nov. 1947): 1570 kc; 250 w-D. 1625 Covington Ave. Phone Prospect 3-3513. WPTW Radio (acquired station Nov. 1, 1959).

Network Keystone. Rep Ohio Stations Rep.
C. Oscar Baker, pres & gen mgr; Eleanor Mills, coml mgr; Betty Miller, prog dir; William Fox, news dir; Lewis M. Shroyer, chief engr.

WPTW-FM (Nov. 30, 1960): 95.7 mc; 35.6 kw. Programs separately from WPTW (above).

PORTSMOUTH, Scioto County

WNXT (Aug. 30, 1951): 1260 kc; 5 kw-D, 1 kw-N, DA-2. P. O. Box 1228. Phone Elmwood 3-1161. WNXT Inc. (acquired station Aug. 1, 1959).

Network ABC. Rep Raymer.
Lenard Feldman, pres; Marshall Rosene, gen & coml mgr; Phil Phillips, prog dir & prom mgr; James Hufferd, news dir; David Fritz, chief engr.

WPAY (April 15, 1935): 1400 kc; 250 w. 1009 Gallia St. Phone Elmwood 3-5176. Radio Station WPAY (acquired station Feb. 1, 1956).

Network CBS. Rep Devney-O'Connell.
Paul F. Braden, pres; O. T. Dresbach, pres & gen mgr; Joseph Le Moyno, vp & coml mgr; John T. Baker, prog dir; Frank C. Balmert, news dir; Maurice L. Myers, tech dir.

WPAY-FM (June 15, 1948): 104.1 mc; 7 kw. Same licensee, staff & address as WPAY (above). WPAY-FM is programmed separately from WPAY from 10 a.m. to 10 p.m. and duplicates am programming from sign-on (5 a.m.) to 10 a.m. and from 10 p.m. to sign-off (1 a.m.).

SALEM, Columbiana County

WSOM (FM) (Nov. 25, 1958): 105.1 mc; 100 kw. Farmers National Bank Bldg. Phone Edge-wood 7-9544. Salem Broadcasting Co. (acquired station May 21, 1959).

Lee R. Dixon, pres & gen mgr; J. L. Shipley, coml mgr; Roger Luscombe, prog dir; William Yeagley, news dir; William Glasser, chief engr.

SANDUSKY, Erie County

WLEC (Dec. 7, 1947): 1450 kc; 250 w (CP 1 kw-5, 250 w-N). P. O. Box 441. Phone Main 6-2000. Cleveland Broadcasting Co. (acquired station May 5, 1960). See Cleveland Broadcasting Stations in "Group Ownership."

Rep Venard, Rintoul & McConnell.
Jay Wagner, pres & gen mgr; Louis Mahla, coml mgr; Karl Bates, prog dir; Kenneth Halterman, news dir; Jay Leibach, chief engr.

WLEC-FM (Aug. 15, 1959): 102.7 mc; 5.9 kw. Duplicates WLEC (above).

SPRINGFIELD, Clark County

WBLY (1947): 1600 kc; 1 kw-D. Chamber of Commerce Bldg. Phone Farifax 3-4676. Champion City Broadcasting Co. (acquired station 1954).

Network Keystone. Rep Clark.
R. Stanley Lucas, pres; Robt. L. Yontz, gen mgr; Allan Meuleman, coml mgr; James Bissey, prog dir; Carl Egbert, chief engr.

WBLY-FM (August 1958): 103.9 mc; 1 kw. Duplicates WBLY (above). (CP 102.9 mc)

WIZE (Nov. 1, 1940): 1340 kc; 250 w. 117 W. High St. Phone 323-4995. Radio Voice of Springfield Inc. (original owner). See "Newspaper Ownership." See also Air Trails Network Stations in "Group Ownership."

Rep Devney-O'Connell.
Charles Sawyer, pres; J. P. Williams, exec vp; Ernest A. Gudridge, vp & gen mgr; Alex Buchan, vp; Don Lloyd, chief ann; Ray George, prom mgr; Dave Marvin, news dir; Victor Bushong, vp & chief engr.

Radio Stations CONTINUED

OHIO CONTINUED

STUEBENVILLE, Jefferson County

WSTV (November 1940): 1340 kc; 250 w. 428 Market St. Phone Atlantic 2-6265. TWX 060. WSTV Inc. (original owner). See Friendly Group in "Group Ownership."

Network MBS. Rep Avery-Knodel. Specialty programs: Italian, 2 hrs; Negro, 1/2 hr., both wkly.

John J. Laux, exec. vp & gen mgr; Louis W. Shapiro, stn mgr; Thomas Abernethy, prog dir; Scott McMurray, local news editor; William Chesnes, chief engr.

WSTV-FM (June 1947): 103.5 mc; 3.1 kw. Duplicates WSTV (above).

WSTV-TV: Tv companion of WSTV-AM-FM.

TIFFIN, Seneca County

WTTF (December 1959): 1600 kc; 500 w-D, DA-D. 112 E. Market St. Phone Gibson 7-2212. WTTF Inc. (original owner).

Rep Cooke.

Robert G. Wright, pres; gen mgr & coml mgr; Milton Maltz, vp & mgng dir; Alan Gemar, farm & news dir; Shelby Bristow, chief engr.

TOLEDO, Lucas County

WMHE (FM) (Oct. 14, 1957): 92.5 mc; 10 kw. 4665 W. Bancroft St., zone 15. Phone Jefferson 6-9643. Hillebrand Electronics (original owner).

Rep Walker-Rawalt.

William A. Hillebrand, owner; William A. Woods, gen mgr; Marvel Brand, prog dir; Richard Price, news dir; Donald R. Howard, chief engr.

WOHO (October 1954): 1470 kc; 1 kw, DA-2. P. O. Box 276, Station "A," zone 5. Phone Oxford 3-6576. The Midwest Broadcasting Co. (original owner).

Network MBS. Rep Webb.

Ford R. Weber, pres; Sam W. Sloan, gen & prom mgr; William C. Wester, coml mgr; John Dauro, prog dir; Joe Angello, news dir; Patrick Robinson, chief engr.

WSPD (1921): 1370 kc; 5 kw, DA-N. 125 South Superior St., zone 4. Phone Cherry 8-6201. TWX TO 91. Storer Broadcasting Co. (January 1928). See Storer Broadcasting Stations in "Group Ownership." Also see "Newspaper Ownership."

Network NBC. Rep Storer Sales.

George B. Storer, pres; Reggie Martin, vp & mgng dir; Emerson W. Kimble, natl sls mgr; Jack Williams, prog dir; Jim Uebelhart, news dir; George E. Fulop, chief engr.

WSPD-FM (Aug. 11, 1947): 101.5 mc; 5 kw. Duplicates WSPD (above).

WSPD-TV: Tv companion of WSPD.

WTDS (FM) (May 1948): 91.3 mc; 730 w. 1901 W. Central, zone 6. Board of Education, Toledo City School District (original owner).

Specialty programs: French, 1 hr., wkly. Philo C. Dunsmore, superintendent of schools; Harry D. Lamb, gen mgr & prog dir; Dorothy Matheny, prom mgr; S. Roberson, chief engr.

WTOD (June 16, 1946): 1560 kc; 1 kw-D (CP 5 kw, DA-D). 3225 Arlington Ave., zone 14. Phone Cherry 2-4321. TWX TOL 262. Booth Broadcasting Co. (acquired station Aug. 17, 1957). See "Newspaper Ownership." Also see Booth Stations in "Group Ownership."

Rep Broadcast Time Sales.

John L. Booth, pres; F. X. Mc Nerney, gen mgr; John Garry, prog dir; Robert Parkinson, prom mgr; Chase Clements, news dir; Robert Sowers, chief engr.

WTRT (FM) (Dec. 7, 1956): 99.9 mc; 8.8 kw. Same licensee, & address as WTOD.

WTOL (Feb. 28, 1938): 1230 kc; 250 w. 711 Madison Ave., zone 2. Phone Cherry 4-7411. Community Broadcasting Co. (original owner).

Network ABC. Rep Gill-Perna.

Specialty programs: Negro, 2 1/2 hrs. wkly. Frazier Reams, pres; Thomas S. Bretherton, gen mgr; Roug Tabner, coml mgr; Robert H. Krieghoff, prog dir; Joseph R. Weaver, asst prog dir in charge of radio; Orris Tabner, sls service mgr; Joe Gillis, news dir; Harold Holmes, chief engr.

WTOL-FM (October 1949): 104.7 mc; 50 kw. Same licensee and staff as WTOL (above) with J. Weaver, prog dir.

WTOL-TV: Tv companion of WTOL-AM-FM.

VAN WERT, Van Wert County

WERT (Nov. 27, 1958): 1220 kc; 250 w-D. P. O. Box 308. Phone Bernard 2-4075 Van Wert Broadcasting Co. (original owner).

Rep Sears & Ayer; Ohio Station Reps.

Kenneth E. Kunze, pres, chief engr & gen mgr; Raymond Waldron, coml mgr; John Ury, prog dir; Robert Ziegler, news dir.

WARREN, Trumbull County

WHHH (Nov. 1941): 1440 kc; 5 kw-DA-2. Second National Bank Bldg. Phone Express 2-2529. Warren Tribune Radio Station Inc. (acquired station 1949). See "Newspaper Ownership."

Rep Grant Webb; Ohio Station Reps

Specialty programs: Greek, 1 hr. wkly. Helen Hart Hurlbert, pres; Robert E. Hardy, mgr & chief engr; Chester Waggoner, coml mgr; John Peterson, prog dir; James Stephenson, prom mgr; Ken Vaughn, news dir.

WASHINGTON COURT HOUSE, Fayette County

WCHO (February 1952): 1250 kc; 500 w-D. S. Main St. Phone 5-6211. Court House Broadcasting Co. (original owner).

Network Keystone.

W. N. Nungesser, pres, gen mgr & chief engr; C. L. Mitchell, stn mgr, news dir.

WAVERLY, Pike County

WPKO (1954): 1380 kc; 1 kw-D, DA-D. P. O. Box 67. Phone 363 Ohio Quests Inc. (acquired station June 1, 1960).

James B. Denton, pres, gen, coml & prom mgr & prog dir; Charles McCluggage, news dir; Robert Meyer, chief engr.

WELLSTON, Jackson County

WKOV (June 1952): 1330 kc; 500 w-D. P. O. Box 190. Phone 4-2000. Family Broadcasting Co. (acquired station January 1958).

Network Keystone. Rep Best.

W. N. Nungesser, pres, gen mgr & chief engr.

WESTERVILLE, Franklin County

***WOBN** (FM) (Oct. 8, 1958): 91.5 mc; 10 w. Phone 882-3611. Otterbein College (original owner).

Don Martin, gen mgr; Craig Marquet, prog dir; Gary Alspach, chief engr.

WOOSTER, Wayne County

WWST (1947): 960 kc; 1 kw-D. 186 S. Hillcrest Dr. Phone Angelus 3-5075. Wooster Republican Printing Co. (original owner). See "Newspaper Ownership."

Network Keystone. Rep Robt. Keller Inc.

E. B. (Ted) Evans, gen mgr; Quentin Welty, coml mgr; Robert Heeter, prog dir; B. L. Bowman, chief engr.

WWST-FM (1947): 104.5 mc; 51.8 kw. Duplicates WWST (above).

WORTHINGTON, Delaware County

WRFD (see Columbus, Ohio).

YELLOW SPRINGS, Greene County

***WYSO** (FM) Feb. 8, 1958): 91.5 mc; 360 w. Antioch College. Phone Rockwell 7-7331. Antioch College of Yellow Springs (original owner).

Specialty programs: French, 3/4 hrs.; German, 1/4 hr., both wkly.

Frederick P. Widmayer, gen mgr; Wylie Crawford, prog dir; David B. Peck, chief engr.

YOUNGSTOWN, Mahoning County

WBBW (Feb. 20, 1949): 1240 kc; 250 w. 260 W. Federal St., zone 3. Phone 744-4421. TWX Yo 068. Mahoning Valley Broadcasting Corp.

WWWST

"RADIO WOOSTER"

"Serving Ohio's Foremost
Agricultural Area"

WITH THE PROMOTIONS THAT BUILD
AND HOLD LISTENER INTEREST

- Cultural (College of Wooster)
- Scientific (Ohio Agricultural Experiment Station)
- Industry (Many nationally-famous industries; still growing)
- Agriculture (one of the highest-rated agricultural areas in the nation)

Represented by Robt. Keller, Inc., N.Y. & Chicago—call or wire for the full success story

→ YOUR BEST DOLLAR BUY FOR SPOTTING NORTH-CENTRAL OHIO

Gross Yearly Retail Sales
(HOME COUNTY ONLY)

\$80,000,000

AM—1,000 WATTS
960 KC
NOW
FM—51,800 ERP
104.5 MG

(original owner).

Network MBS. Rep Weed.
Specialty programs: Italian, 1 hr. wkly.
John Cherpack Jr., pres & chief engr; Gene Trace, vp; Dick James, gen mgr; Tony Ross, prog dir; Isabel Meyer, prom, dir; Bob Speigel, news dir.

WBBW-FM (June 1959): 93.3 mc; 17.5 kw. Duplicates WBBW (above).

WFMJ (Sept. 7, 1939): 1390 kc; 5 kw, DA-N. 101 W. Boardman St., zone 3. Phone Riverside 4-8611. TWX YO-079. WFMJ Broadcasting Co. (original owner). See "Newspaper Ownership."

Network NBC.
William F. Maag Jr., pres; Mitchell F. Stanley, gen & coml mgr; Robert Locke, prog dir; William Lindsay, news dir; Frank A. Dieringer, chief engr.

WFMJ-TV: Tv companion of WFMJ.

WHOT (Oct. 16, 1955): 1570 kc; 1 kw-D, DA-D. 401 N. Blaine Ave., zone 5. Phone Riverside 6-8464. WHOT Inc. See Myron Jones Stations in "Group Ownership."

Rep Hollingbery; Ohio Stations Reps.

Myron Jones, pres; William Fleckenstein, gen mgr; Bill Aey, coml mgr; Richard Thompson, prog dir; Tony Sebastian, prom mgr; Gene Coxson, chief engr.

WRED (FM) (November 1959): 101.1 mc; 24.5 kw. Duplicates WHOT (above).

WKBN (1926): 570 kc; 5 kw, DA-N. 3930 Sunset Blvd., zone 1. Phone Sterling 2-1145. TWX YO-081. WKBN Broadcasting Corp. (original owner).

Network CBS. Rep Rayer.

W. P. Williamson Jr., pres & gen mgr; Carl F. Glade, coml mgr; Norm Berger, prog dir; W. P. Williamson III, vp & asst gen mgr; Jim Mullins, news dir; Bernard Wilkens, chief engr.

WKBN-FM (Aug. 26, 1947): 98.9 mc; 50 kw. Duplicates WKBN (above).

WKBN-TV: Tv companion of WKBN.

ZANESVILLE, Muskingum County

WHIZ (May 1924): 1240 kc; 250 w. Lind Arcade Bldg. Phone Gladstone 2-5431. TWX Zan 67. Southeastern Ohio Broadcasting System (acquired station July 1, 1947). See Zanesville Publishing Stations in "Group Ownership." Also see "Newspaper Ownership."

Network NBC. Rep Pearson.

Clay Littick, pres; Allan Land, gen mgr; Nate Milder, coml mgr; Naomi Lorton, prom mgr; Tom Clark, news dir; Bill Hunt, chief engr.

WHIZ-TV: Tv companion of WHIZ.

WHIZ-FM (not on air, target date unknown): 102.5 mc; 15 kw. Duplicates WHIZ (above).

OKLAHOMA

*Non-commercial

ADA, Pontotoc County

KADA (September 1934): 1230 kc; 250 w. P. O. Box 642. Phone Federal 2-1212. TWX 288. KADA Broadcasting Inc. (original owner).

Networks ABC Keystone. Reps Weed; Clarke Brown (southwest).

Bill Hoover, pres & gen mgr; Katherine Hoover, vp; George Miller Jr., chief engr.

KTEN (TV): tv companion of KADA.

ALTUS, Jackson County

KWHW (April 2, 1947): 1450 kc; 250 w (CP 1 kw D). P. O. Box 551. Phone Hudson 2-1450. Altus Broadcasting Co. (original owner). See "Newspaper Ownership."

Network Keystone. Rep Pearson.

Frank E. Wimberly, pres & gen mgr; Albert Houpe, coml mgr; Ernest Baucum, chief engr.

ALVA, Woods County

KALV (Oct. 18, 1956): 1430 kc; 500 w, DA-1. P. O. Box 328. Phone 1663. Alva Communications Inc. (acquired station May 24, 1961).
Rep Hopewell.

John H. Gross, pres; Robert L. Martin, gen mgr; Rita Martin, prog dir; Rita Goss, news dir; Ron Kassik, chief engr.

ARDMORE, Carter County

KVSO (1935): 1240 kc; 250 w. P. O. Box 1246. Phone Capital 3-3030. Estate of John F. Easley (original owner). See "Newspaper Ownership."

Networks ABC, Keystone.
Douglas C. Dillard, gen mgr; Emogene Lewis, coml mgr; Dolly Talkington, prog dir; Bill Lauderdale, news dir; C. W. Rollins, chief engr.

BARTLESVILLE, Washington County

KVCW (FM) (construction permit): 100.1 mc; 260 w. Quality Fm Broadcasters Inc. (original owner).

KWON (1942): 1400 kc; 250 w. P. O. Box 69, Dewey Rd. Phone Federal 6-1400. Horace C. Bowen (acquired station, May 1959).

Network MBS. Rep Melville, Gene Bolles.
Horace C. Boren, pres & gen mgr; Mrs. Horace C. Boren, vp; George Kountoupis, stn mgr; William C. Drake, prog dir; Maynard Helmuth, sls mgr; Jim Willafor, news dir; Jim Hawkins, chief engr.

BLACKWELL, Kay County

KLTR (1952): 1580 kc; 250 w-D. P. O. Box 70. Phone 309. Star Broadcasting Co. (original owner).

Network Keystone.

Robert F. Pool, pres & gen mgr; Ray Bush, coml mgr; Randy Landis, prog dir; Dave English, prom mgr; Don James, news dir; Heinz Powilleit, chief engr.

CHICKASHA, Grady County

KWCO (1946): 1560 kc; 1 kw-0, 250 w-N, DA-N. P. O. Box 770. Phone Castle 4-2890. Washita Valley Broadcasting Co. (acquired station Sept. 1, 1960).

Bayard C. Auchincloss, owner; William S. Scott, gen mgr; Ben De Kinder, news dir & chief engr.

CLAREMORE, Rogers County

KWPR (1948): 1270 kc; 500 w-D. P. O. Box 454. Phone Rogers 3-1281. BRT Broadcasting Co. (acquired station July 1, 1959).

Wayne Rowley, gen mgr & chief engr; James Robert Brewer, coml mgr & prom mgr; Leon Shearhart, prog dir.

CLINTON, Custer County

KWOE (April 15, 1949): 1320 kc; 1 kw-D. P. O. Box 558. Phone Fairfax 3-0617. Western Oklahoma Broadcasting Co. (original owner).

Lonnice J. Preston, pres & gen mgr; Alice Preston, prog dir; Art Vogt, chief engr.

CUSHING, Payne County

KUSH (1953): 1600 kc; 1 kw-D. P. O. Box 791. Phone Capitol 5-0922. Cimarron Broadcasters (acquired station August 1953).

Gordon R. Rockett, pres & gen mgr; David Rotherford, prom mgr; Roger Teigen, news dir; Glenn Thomas, chief engr.

DUNCAN, Stephens County

KRHD (October 1947): 1350 kc; 250 w-D, 100 w-N. 16th & Pine. Phone Alpine 5-1350. Duncan Broadcasting Co. (original owner). See R. H. Drewry Stations in "Group Ownership."

Network Keystone.

Specialty programs: Negro, ¼ hr. wkly.

R. H. Drewry, pres; W. M. Brubaker, gen mgr; mgr; Morgan Duval, coml mgr; John Moen, prog dir; Les Agee, chief engr.

DURANT, Bryan County

KSEO (May 1947): 750 kc; 250 w-D. P. O. Box 511. Phone 3100. Durant Publishing-Broadcasting Corp. (acquired station June 1957). See "Newspaper Ownership."

Lewis W. Coleman, gen. mgr; Glen D. Burke, asst mgr; Eddie Anderson, prog dir; Hal Cochran, chief engr.

KSEO-FM (November 1958): 107.3 mc; 2.75 kw. Duplicates KSEO (above).

ELK CITY, Beckham County

KBEK (1929): 1240 kc; 250 w. P. O. Box 189. Phone 730. Bob Garrison Enterprises (acquired station Oct. 15, 1958).

Specialty programs: Negro; Spanish.

Bob Garrison, pres & gen mgr; Johnny Carman, coml mgr; Bobbie Sue Hooser, prog dir; Bill Engler, prom mgr; C. Frank Cook, news dir; Bob White, chief engr; Judy Edmonson, women's dir.

ENID, Garfield County

KCRC (1928): 1390 kc; 1 kw, DA-1. P. O. Box 952. Phone Adams 7-1390. Enid Radiophone Co. (acquired station 1933). See "Newspaper Ownership."

Network ABC. Rep Pearson.

Milton B. Garber, pres; John W. Taylor, vp; Pat Murphy, gen mgr; Jim Hannon, coml mgr; Gladys Lovell, prog dir; Phil Brown, news dir; David Tennison, chief engr.

KGWA (1950): 960 kc; 1 kw, DA-1. P. O. Box 346. Phone Adams 4-4230. Public Broadcasting Service Inc. (acquired station 1955). See R. H. Drewry Stations in "Group Ownership."

Rep Venard, Rintoul & McConnell.

Allan Page, pres, gen mgr & coml mgr; Lyle Gaston, prog dir; Rex Walker, news dir; Milton Wentworth, chief engr.

FREDERICK, Tillman County

KTAT (1948): 1570 kc; 250 w-D. P. O. Box 920. Phone Edison 5-2131. Frederick Broadcasting Co. (original owner).

Network Keystone.

Specialty programs: Negro, ¼ hr; Spanish, ¼ hr. wkly.

Dr. Ron Wheeler, owner & gen mgr; Mary Wheeler, prog dir.

GUTHRIE, Logan County

KWRW (October 1955): 1490 kc; 100 w. 115 N. Division. Phone Butler 2-2321. Austin Oil Co. (acquired station July 1961).

Network Keystone.

Helen C. Oven, pres; Richard M. Carroll, gen mgr; John N. Johnson, coml mgr & news dir; Peggy Weems, prog dir; Ronnie Benton, prom mgr; Robert B. Phillips Jr., chief engr.

GUYMON, Texas County

KGYN (Dec. 12, 1948): 1220 kc; 1 kw-D. P. O. Box 130. Phone 338. Plains Broadcasting Co. (original owner).

Network Keystone. Rep Best.

T. M. Raburn Jr., pres & mgr.

HENRYETTA, Okmulgee County

KHEN (July 19, 1956): 1590 kc; 500 w-D. Free Lance Bldg. Phone Olive 2-3298. Henryetta Radio Co. (original owner). See "Newspaper Ownership."

Rep Hopewell.

J. Leland Gourley, pres; Marvin L. Hull, gen mgr; Junior Crawford, coml mgr; Bill Simmons Jr., program dir; Walter Russell, chief engr.

HOBART, Kiowa County

KTJS (June 21, 1947): 1420 kc; 1 kw-D. P. O. Box 311. Phone Geneva 6-2420. Alfred R. Fuchs (acquired station March 1954).

Network Keystone.

A. R. Fuchs, pres; gen mgr & chief engr; Wayne Robison, coml mgr; Lillian Robison, prog dir.

HOLDENVILLE, Holdenville County

KWSH (1948): (See Wewoka, Okla., listing.)

Radio Stations CONTINUED

OKLAHOMA CONTINUED

HUGO, Choctaw County

KIHN (October 1948): 1340 kc; 250 w. P. O. Box 430. Phone 1723. Little Dixie Broadcasting Co. (original owner).
Network Keystone. Rep Best.
D. W. Brawner, pres & gen mgr; Leeta Brawner, sec-treas; T. L. Brawner, vp.

IDABEL, McCurtain County

KBEL (June 8, 1953): 1240 kc; 250 w. P. O. Box 1072. Phone 892. Idabel Broadcasting Co. (original owner).
Winston O. Ward, owner & gen mgr; J. P. Stanley, stn mgr & coml mgr; Bob Green, prog dir; Ernest Burgin, chief engr; Lou Delle Stanley, women's dir.

LAWTON, Comanche County

KCCO (May 27, 1956): 1050 kc; 250 w, DA-D. P. O. Box 2187, Sheridan Station. Phone Elgin 5-1050. Progressive Broadcasting Co. (original owner).
Rep Pearson.

Dr. G. G. Downing, pres; Ross B. Baker, gen mgr & coml mgr; B. J. Sams, prog dir; James R. Williams, prom mgr; Robert Stabler, news dir; Charles Thompson, chief engr.

KSWO (May 1, 1941): 1380 kc; 1 kw, DA-2. P. O. Box 779. Phone Elgin 5-1380. TWX 472. Oklahoma Quality Broadcasting Co. (acquired station May 1, 1945). See R. H. Drewry Stations in "Group Ownership."

Network ABC. Reps Venard, Rintoul & McConnell; Clarke Brown (Southwest).
R. H. Drewry, pres; Tom Reddell, gen & coml mgr; Don Hodges, prog dir; Vivian Capshaw, prom mgr; Ralph Mills, news dir; Harold Kinhead, chief engr.

KSWO-TV: Tv companion of KSWO.

MADILL, Mashall County

KMAD (construction permit): 1550 kc; 250 w-D. Herbert J. Pate (original owner). "See Newspaper Ownership."

McALESTER, Pittsburg County

KNED (March 14, 1950): 1150 kc; 1 kw-D, 500 w-N, DA-N. P. O. Box 780. Phone Garden 3-1460. Pittsburg County Broadcasting Co. (original owner).

Rep Pearson.
Ray VanHooser, pres & gen mgr; Dud Stallings, stn mgr & news dir; Frank Hopkins, coml mgr; Deane Keith Jr., prog dir; Jerry McCoy, chief engr.

KTMC (March 3, 1946): 1400 kc; 250 w. P. O. Box 157. Phone Garden 3-1400. McAlester Broadcasting Co. (acquired station 1950).

Network Keystone. Rep Weed Radio.
Bob Baggett, pres & gen mgr; Sue Baggett, sec-treas; Phil Reed, coml mgr; Shirley Crowson, prog dir; Bob Dempsey, news dir; Harold Duncan, chief engr.

MIAMI, Ottawa County

KGLC (April 17, 1959): 910 kc; 1 kw, DA-1. P. O. Box 511. Phone Kimball 2-3303. Miami Broadcasting Co. (original owner). See Kenyon Brown Stations in "Group Ownership."

Network MBS.
William A. Searle, gen mgr; Claude Donica Jr., coml mgr; Jim King, prog dir; Louis Stone, chief engr; Larry Ferguson, news dir.

MUSKOGEE, Muskogee County

KBIX (October 1936): 1490 kc; 250 w. Barnes Bldg. Phone Murray 2-1331. Oklahoma Press Pub. Co. (original owner). (See "Newspaper Ownership.")
Network ABC. Rep Pearson.

Specialty programs (wkly.): Negro 1½ hrs.
Tams Bixby Jr., pres; Dewey Johnson, mgr; Ted Foster, chief engr.

KMUS (1947): 1380 kc; 1 kw-D, 500 w-N, DA-N. P. O. Box 1588. Phone Murray 2-2488-89. Horace C. Boren (acquired station May 1958).
Reps Melville; Gene Bollese; Gene Gray (Midwest).

Specialty programs: Negro, 3 hrs., daily.
Horace C. Boren, pres & gen mgr; Mrs. H. C. Boren, vp; James E. Keitel Jr., stn mgr, coml mgr & chief engr; Nancy Howard, women's dir.

NORMAN, Cleveland County

KNOR (November 1949): 1400 kc; 250 w. P. O. Box 542. Phone Jefferson 4-8475. Cleveland County Broadcasting Co. (original owner).

Network Keystone.
Wm. S. Morgan, gen mgr; Robert G. Barry, coml mgr; Edward Renner, chief engr.

***WNAD** (Sept. 26, 1922): 640 kc; 1 kw-D. U. of Oklahoma. Phone Jefferson 6-0900, Ext. 2423. U. of Oklahoma (original owner).

M. G. Pool, actg dir; Ted Neptune, prog dir; Joe Alexander, news dir; W. E. Morris, chief engr.

***WNAD-FM** (Feb. 1, 1949): 90.9 mc; 7 kw. Same staff and licensee as WNAD (above).

OKLAHOMA CITY, Oklahoma County

KBYE (1947): 890 kc; 1 kw-D. P. O. Box 1926. Phone Garfield 7-6524. Great Empire Broadcasting Corp. (acquired station Aug. 1, 1957).

Specialty programs: Negro, 2½ hrs. wkly.
Berniece L. Lynch, pres; F. F. Mike Lynch, gen mgr; Frank J. Lynch, station coord; Thomas J. Lynch, prog dir; Glenn V. Valentine, prom mgr; Jerry D. Lynch, news dir; Joe B. Latimer, chief engr.

KEFM (FM) (Aug. 17, 1958): 94.7 mc; 2.9 kw. 100 N.W. Classen. Phone Central 2-2222. Carl E. Williams (original owner).

Carl Williams, owner; Phil Pruitt, prog dir; Jim Gore, sls mgr; Bill Wilson, chief engr.

KFNB (FM) (construction permit): 101.9 mc; 3 kw. Video Independent Theatres Inc. (original owner).

K100 (FM) (1960): 100.5 mc; 40 kw. Nanmar Inc. (original owner).

KJEM (1948): 800 kc; 250 w-D. 515 N. Robinson. Phone Central 2-6367. KJEM Inc. (acquired station Feb. 15, 1959).

Rep Broadcast Time Sales.
William D. Schueler, pres; C. Hewel Jones, gen mgr; Lloyd George, coml mgr; Walter W. Jones, prog dir; Bruce Hickman, news dir; Hal Henegar, chief engr.

KJEM-FM (April 9, 1961): 102.7 mc; 2.9 kw (Same licensee and staff as KJEM above.)

KLPR (1947): 1140 kc; 1 kw-D. P. O. Box 4248. Capitol Hill Station. Phone Melrose 4-1411. Big Chief Broadcasting Co. (acquired station April 1958).

Rep Pearson.
Lovellette Morris Beasley, pres & gen mgr; Leon Nance, sec-treas; Eddie Lane, vp & station mgr; Charles Davis, prog dir; Robert Clark, news dir; Joseph Latimore, chief engr.

KOCY (1938): 1340 kc; 250 w. Plaza Court Bldg., zone 3. Phone Central 5-4333. Plaza Court Broadcasting Co. (original owner).

Rep Adam Young.
Matthew H. Bonebrake, pres & gen mgr; Carlton Beck, coml mgr; Dale Wehba, prog dir & prom mgr; Elmo Black, chief engr.

***KOKH (FM)** (Aug. 17, 1958): 88.9 mc; 11 kw. 1801 N. Ellison. Phone Jackson 5-9403. Independent School District No. 89 (original owner).

Specialty programs: French, 1 hr.; Polish, 1 hr., both wkly.

Charles Grady, dir of bestg; Richard Corner, prog dir; Clarence Dezl, chief engr.

*KOKH-TV: tv companion of KOKH-FM.

KOMA (1927): 1520 kc; 50 kw, DA-N. 311 W. Grand. Phone Newton 6-4482. Storz Broadcasting Co. (acquired station Nov. 21, 1958). See Storz Stations in "Group Ownership."

Rep Blair.
Todd Storz, pres; Jack S. Sampson, vp & gen mgr; Bill Adams, prog dir; Deane Johnson, news dir; Bill Humphreys, chief engr.

KTOK (Jan. 29, 1927): 1000 kc; 5 kw, DA-2. P. O. Box 986, zone 1. Phone Central 5-8351. KTOK Inc. (acquired station April 1, 1946). See Wendell Mayes Stations in "Group Ownership."

Network ABC, MBS. Rep Robert E. Eastman.
Wendell Mayes, pres; Tom Johnson, gen mgr; George Collisson, local sls mgr; Bill Bryan, prog dir; Mickey Oliver, news dir; Clifford Easum, chief engr.

KTOK—dominant in Adult Type Programming for 33 years. All music is toe-tapping (no rock 'n roll) and all announcers are adults.

KTOK—carries more Supermarket advertising than all other Oklahoma City stations COMBINED.

KTOK—presents over 250 "on the spot" newscasts weekly.

KTOK—presents the Breakfast Club and News from ABC; News and features like "Capitol Assignment" and "The World Today" from MBS; The '500' direct from Indianapolis; OSU football and basketball, and daily, properly researched editorials by the Dean of Public Relations for Oklahoma, Mr. Paul Hoheisel.

KYFM (FM) (July 8, 1958): 98.9 mc; 1.5 kw. P. O. Box 7283, zone 12, Whitney 7-7997. Groven Broadcasting Co. (acquired station April 10, 1961).

Network ABC. Rep Walker-Rawalt.
Bill W. McClure, gen mgr; Dick Gundle, coml mgr; Jay Seymour, prog dir; Barney Groven, natl sls mgr; Jack Parker, dir of special events; Charles Troutman, chief engr.

WKY (January 1920): 930 kc; 5 kw, DA-N. 500 E. Britton Rd., zone 14. Phone Trinity 8-2161. TWX OC 568. WKY Television System Inc. (acquired station August 1928). See "Newspaper Ownership" and WKY Tv System Stations in "Group Ownership."

Rep Katz.
E. K. Gaylord, pres; Norman Bagwell, stn mgr; Lee Allen Smith, asst mgr; Dan H. Williams, prog mgr; Jim Willis, sls prom mgr.
WKY-TV: Tv companion of WKY.

OKMULGEE, Okmulgee County

KOKL (1936): 1240 kc; 250 w. P. O. Box 1350. Phone 3646. Okmulgee Broadcasting Co. (acquired station 1950). See Donald W. Reynolds Stations in "Group Ownership." Also see "Newspaper Ownership."

Network Keystone. Reps Headley-Reed; Clyde Melville (Southwest).

Specialty programs: Negro, 15 hrs. wkly.
Donald W. Reynolds, pres; Donald W. Reynolds Jr., gen mgr; San Weisberger, stn mgr; Willie Matten, chief engr.

PAULS VALLEY, Garvin County

KVLH (December 1947): 1470 kc; 250 w-D. P. O. Box 610. Phone 1470. Pauls Valley Broadcasting Co. (acquired station April 16, 1959).

Network Keystone.
E. J. Ballard, pres; Bing Hampton, gen mgr & prom mgr; Waymon Rozzell, coml mgr; Robert Hill, prog dir; James Hensley, news dir; Hardy Jones, chief engr.

PONCA CITY, Kay County

WBZZ (1928): 1230 kc; 250 w. P. O. Box 588. Phone Rogers 5-6607. Ponca City Publishing Co. (acquired station 1949). See "Newspaper Ownership."

Network MBS. Rep Pearson.
Allan W. Muchmore, gen mgr; William C. Maugans, stn mgr & prog dir.

POTEAU, LeFlore County

KLCO (Nov. 25, 1953): 1280 kc; 1 kw-O. P. O. Box 511. Phone 660. LeFlore Broadcasting Co. (original owner).

Network Keystone.
R. B. Bell, gen mgr; Bernice Bell, prom mgr; James P. Hopkins, news dir; Vick Nowlin, chief engr.

PRYOR, Mayes County

KOLS (July 3, 1950): 1570 kc; 1 kw-O. 5th & South Mill Sts., P. O. Box 66. Phone Valley 5-2763. Lakes Area Broadcasting Co. (original owner).

Network Keystone. Rep Continental.
Specialty programs: Cherokee.
L. L. Gaffaney, owner, gen mgr & chief engr; Mrs. L. L. Gaffaney, coml mgr; Herb Albrecht, prom mgr.

SAND SPRINGS, Tulsa County

NEW (construction permit): 1340 kc; 100 w. Forrest G. Conley (original owner).

SEMINOLE, Seminole County

KWSH (1948): (See Wewoka, Okla., listing.)

SHAWNEE, Pottawattomie County

KGFF (Dec. 10, 1930): 1450 kc; 250 w. P. O. Box 9. Phone Broadway 3-4390. KGFF Broadcasting Co. (original owner). See "Newspaper Ownership" and Stauffer Publications Stations in "Group Ownership."

Network MBS. Rep Avery-Knodel.
Oscar S. Stauffer, pres; William A. Weaver, gen & coml mgr; James H. Meyer, prog dir; Raymond K. Branson, chief engr; Jeral C. Ziegler, news dir.

STILLWATER, Payne County

***KOSU-FM** (September 1956): 91.7 mc; 220 w. Dept. of Radio & Television, Communications Bldg., Oklahoma State U. Phone Frontier 2-6211. Oklahoma State U. (original owner).

Oliver S. Willham, pres; Robert Lacy, gen mgr; Bill Frizzell, prog dir; Michael Perry, prom mgr; Robert Bridwell, news dir; Joseph C. Muzika, chief engr.

KSPI (June 1947): 780 kc; 250 w-O. P. O. Box 231. Phone Frontier 2-7800. Stillwater Publishing Co. (original owner). See "Newspaper Ownership."

Rep Thomas F. Clark.
J. R. Bellatti, gen mgr; Bill Platt, coml mgr; Lewis Pearce, stn mgr & prog dir; Leon Matthews, prom mgr.

KSPI-FM (November 1947): 93.9 mc; 3.9 kw. Duplicates KSPI (above).

TAHLEQUAH, Cherokee County

KTLQ (August 1957): 1350 kc; 1 kw-O. P. O. Box 221. Phone Glendale 6-2511. Camellita Corp. (acquired station May 1959).

Specialty programs: Cherokee, 1 hr. wkly.
Jim Egan, pres; Galen O. Gilbert, gen mgr; Jim Stacey, coml mgr; Haskel King, prog dir; Roger Cox, news dir; Jim Masters, chief engr.

TULSA, Tulsa County

KAKC (1946): 970 kc; 1 kw-D, 500 w-N, DA-2. 910 S. Boston, zone 19. Phone Luther 7-2401. TWX TU 99. KAKC Inc. (acquired station June 1956). See Public Radio Stations in "Group Ownership."

Rep Adam Young.
Lester Kamin, pres; Robert J. Hoth, vp & gen mgr; Bill Allred, stn mgr; Dick Schmitz, prog dir; Hillis Bell Jr., sls mgr; Clayton Vaughn, news dir; Charles Laughton, chief engr.

KAKC-FM (construction permit): 99.5 mc; 15.5 kw. Same license as KAKC above.

KFMJ (1946): 1050 kc; 1 kw-D. P. O. Box 746. Phone Luther 5-5555. Tulsa Great Empire Radio Inc. (acquired station May 1960).

Bernice L. Lynch, pres; Oon B. Blue, gen mgr; Frank J. Lynch, coml mgr; Frank T. Tromley, prog dir; Jonnie Western, news dir; Nathan E. Wilcox, chief engr.

KIHI (FM) (1961): 95.5 mc; 2.95 kw. Video Independent Theatres Inc. (original owner).

KOCW (FM) (Oct. 10, 1959): 97.5 mc; 1.5 kw. 1223 S. Harvard. Phone Webster 2-3523. Grayhill Inc. (original owner).

Rep Good Music Broadcasters.
Meredith Gray, pres; Claude H. Hill, gen mgr; Robert L. Wilson, coml mgr; Larry Lehr, prog dir.

KOGM-FM (April 23, 1960): 92.9 mc; 4.1 kw. 320 S. Boston Ave., zone 3. Phone Luther 4-7077. Sound Unlimited Radio Enterprises Inc. (original owner).

Harry E. Rasmussen, pres & chief engr; Edward Bright, gen mgr, coml mgr & prog dir; G. C. Lynde, treas; W. E. Rowsey Jr., vp.

KOME (1938): 1300 kc; 5 kw-D, 1 kw-N, OA-2. 8th & Main. Phone Diamond 3-4121. TWX TU 194. KOME Inc. (acquired station August 1960). See William F. Johns Family Stations in "Group Ownership."

Network ABC. Rep Weed.

KRMG (Dec. 23, 1949): 740 kc; 50 kw-D, 25 kw-N, OA-2. 311 S. Oenver, zone 3. Phone Luther 4-4291. Meredith Broadcasting Co. (acquired station Dec. 1, 1957). See Meredith Publishing Stations in "Group Ownership." Also see "Newspaper Ownership."

Network CBS. Rep Blair.
Frank S. Lane, gen mgr; Bill Minshall, loc coml mgr; Keith Bretz, prog dir & prom mgr; Glenn Condon, news dir; William H. Bradley, chief engr.

KTUL (Jan. 22, 1934): 1430 kc; 5 kw, DA-N. P. O. Box 8557. Phone Fillmore 5-1311. TWX TU 198. KTUL Radio Inc. (original owner). See Griffin-Leake Stations in "Group Ownership."

Network MBS. Rep Avery-Knodel.
James C. Leake, pres; James H. Schoonover, gen & natl sls mgr; Edward T. Neibling, loc sls mgr; Karl F. Janssen, prom dir; Lloyd W. Cowan, chief engr; Bob Gregory, news dir & prog dir.
KTUL-TV: Tv companion of KTUL.

KVOO (Jan. 23, 1925): 1170 kc; 50 kw, DA-N. P. O. Box 1349. Phone Riverside 2-5561. TWX 644. Southwestern Sales Corp. (acquired station Oct. 26, 1926).

Network NBC. Rep Petry.
Harold C. Stuart, pres & chmn of board; Gustav K. Brandborg, vp gen mgr & coml mgr; John H. Trigg, prog dir; C. Forrest Brokaw Jr., news dir; John M. Bushnell Jr., engrg dir; Howard W. Phillips, chief engr.

KVOO-TV Tv companion of KVOO.

***KWGS (FM)** (1947): 89.5 mc; 3.2 kw. 600 S. College, zone 4. Phone Webster 9-6351. U. of Tulsa (original owner).

Edward S. Dumit, gen mgr; Midge Caruthers, prog dir; Richard Silverman, news dir; Claude H. Hill, chief engr.

VINITA, Craig County

KVIN (Jan. 12, 1955): 1470 kc; 500 w-O. 601 S. Foreman St. Phone Alpine 6-3407. Vinita Broadcasting Co. (original owner).

Gene Humphries, gen mgr; Dave Wolf, coml mgr; Ras Parnell, prog dir; C. L. Humphries, prom mgr; Wally Dale Sparks, news dir; Donald Shearheart, chief engr.

WEWOKA, Seminole County

KWSH (1948): 1260 kc; 1 kw, DA-N. P. O. Box 1260. Phone 1260. Tri-Cities Broadcasting Co.

Network ABC, Keystone.
Bill Hoover, pres & gen mgr.

WOODWARD, Woodward County

KSIW (September 1947): 1450 kc; 250 w. P. O. Box 508. Phone Alpine 4-4455. Woodward Broadcasting Co. (original owner).

Rep Pearson.
Edward A. Ryan, pres, gen mgr & chief engr; Lenora Woods Ryan, prog dir.

OREGON

***Non-commercial**

ALBANY, Linn County

KABY (Jan. 16, 1959): 990 kc; 250 w-D. P. O. Box 288. Phone Wabash 6-3719. Albany Broadcasting Corp. (original owner).

Reps W. S. Grant; Art Moore (Northwest).
Chet Wheeler, pres & gen mgr; Fred Henshaw, mgr & sls mgr; Sandy Rhodes, prog dir & announcer; Bennie Farah, prom mgr; Kenneth McCoy, news dir; Leonard Serdar, chief engr.

KWIL (Jan. 14, 1941): 790 kc; 1 kw, DA-2. P. O. Box 485. Phone Wabash 6-2233. Albany Radio Corp. (acquired station July 1, 1957).

Network MBS.
Claude Buerge, pres; Larry Gordon, gen mgr; Lou Gillespie, coml mgr; Don Schweitzer, chief engr.

ASHLAND, Jackson County

KRVC (granted 1960): 1350 kc, 1 kw-D. Faith Tabernacle Inc.
Leo Wine, pres; Anna Wine, sec-treas; Wayne Covington, chief engr.

KWIN (1946): 580 kc; 1 kw, DA-N. P. O. Box 227. Phone 482-2211. Rogue Valley Broadcasters Inc.

Network Keystone. Rep Webb; Feltis.
Douglas Kable, pres; Robert Bartlett, vp & gen mgr; W. Hank Peck, coml mgr; Wayne Loerke, chief engr; Clem Stein Jr., prog dir.

ASTORIA, Clatsop County

KAST (1922): 1370 kc; 1 kw, OA-N. P. O. Box 445. Phone Fairfax 5-2911. Astoria Broadcasting Co. (acquired station July 3, 1935).

Networks ABC; MBS. Rep Art Moore (Oregon-Washington); W. S. Grant (California); Grant Webb (East).

C. Howard Lane, pres; Robert Chopping, gen mgr & coml mgr; Mary Ristola, prog dir; George Ristola, chief engr.

Radio Stations CONTINUED

OREGON CONTINUED

KVAS (February 1952): 1230 kc; 250 w. 1418 Commercial St. Phone Fairfax 5-6221. Lower Columbia Broadcasting Co. (acquired station January 1954).

Reps H. S. Jacobson (Portland); Day-Wellington (Seattle); Tracy Moore (Los Angeles & San Francisco); Hal Holman (East).

William Tracy Moore, pres; Charles A. Farmer, vp, gen mgr & chief engr; Don K. Van Velzer, coml mgr; Donald Boyd, news dir.

BAKER, Baker County

KBKR (1939): 1490 kc; 250 w. 2030 Auburn Ave. Phone Jackson 3-4431. Oregon Trail Broadcasting Co.

Network Keystone. Reps Grant; Art Moore (Pacific Northwest).

Kenneth B. Lockwood, gen mgr.

BEND, Deschutes County

KBNO (1938): 1110 kc; 5 kw-D, 1 kw-N, DA-2. 5000 Studio Rd. Phone Evergreen 2-4821. Central Oregon Broadcasting Co. (acquired station 1946).

Network ABC. Rep Meeker; Art Moore (Oregon, Washington).

Frank H. Loggan, chief owner & mgr; Douglas Gaines, coml mgr; Kessler Cannon, prog dir; Jack Thornton, news dir; Robert Dickinson, chief engr.

KRGL (1960): 940 kc; 1 kw-D. P. O. Box 590. Phone Evergreen 2-5611. McAlpine Broadcasting Co. (acquired station June 8, 1961).

Reps Everett-McKinney; Torbet, Allen & Crane (Los Angeles); Jacobson (Portland); Day-Wellington (Seattle).

John H. McAlpine, gen mgr, prog dir & coml mgr; Ed Carle, prom mgr; David Lemke, news dir; Keith Snodgrass, chief engr.

BROOKINGS, Curry County

KURY (May 2, 1958): 910 kc; 500 w-D (CP for 1 kw-D). P. O. Box 185. Phone 4911. Joseph F. Sheridan (original owner).

Network Keystone. Reps Torbet, Allen & Crane; Art Moore.

Joseph F. Sheridan, pres; Norm Oberst, gen mgr & coml mgr; John Wolff, prog dir; Vern Garvin, chief engr.

BURNS, Harney County

KRNS (Sept. 28, 1957): 1230 kc; 250 w, SH. P. O. Box 271. Phone 7300. Radio Burns (original owner).

Network Keystone. Rep Art Moore. James Ward & Howard McDonald, co-mgrs.

COOS BAY, Coos County

KOOS (1928): 1230 kc; 250 w. P. O. Box 180. Phone Congress 7-2121. KOOS Inc. (acquired station June 1, 1938). See "Newspaper Ownership."

Network ABC. Rep Pearson; Art Moore (Northwest).

Sheldon F. Sackett, pres; F. J. McDonough, gen mgr; Lucy Johnson, prog dir; Bryce H. Johnston, chief engr.

KYNG (Dec. 7, 1956): 1420 kc; 1 kw-D. P. O. Box 657. Phone Congress 7-7055. Pacific Western Broadcasters (acquired station Dec. 7, 1957).

Rep Torbet, Allen & Crane; Masla; Jacobson; Day-Wellington.

Phillip F. Waters, pres & gen mgr; Al Steutzle, coml mgr; Clare Gilnet, chief engr.

COQUILLE, Coos County

KWRO (Feb. 1, 1948): 630 kc; 5 kw-D. P. O. Box 396. Phone 3961. KWRO Inc. (original owner).

Network Keystone. Rep Art More; Webb.

William E. Walsh, pres; Leonard F. Epling,

gen mgr & coml mgr; Alice Mobley, prog dir; Lavarre Ramey, prom mgr; Alden Bass, news dir; Drew Walker, chief engr.

CORVALLIS, Benton County

KFLY (August 1955): 1240 kc; 250 w (CP 1 kw-D, 250 w-N). P. O. Box 689. Phone Plaza 3-6633. Midland Broadcasting Co. (acquired station February 1958).

Network MBS. Rep Everett-McKinney (Chicago-New York); Torbet, Allen & Crane (San Francisco & Los Angeles); Feltis, Jacobson.

Dave Hoss, pres; Don Heinen, mgr & coml mgr; Chet Stuart, chief engr.

KLOO (Aug. 23, 1947): 1340 kc; 250 w. P. O. Box 731. Phone Plaza 3-4493. Willamette Valley Radio Inc. (acquired station April 27, 1960).

Network Keystone. Reps Art Moore (Northwest); Harlan G. Oakes (California).

William C. Hurley, pres, gen mgr & news dir; Hal Wehmeier, coml mgr; Robert Lewis, chief engr.

***KOAC** (Dec. 7, 1922): 550 kc; 5 kw, DA-2. Covell Hall, Oregon State College. Phone Plaza 3-4351. Oregon State College (original owner).

James M. Morris, dir educational radio & tv dept; William McGrath, educational services mgr; Rollie Smith, prom mgr; Robert Hinz, news dir; Grant Feikert, chief engr.

COTTAGE GROVE, Lane County

KNND (August 1953): 1400 kc; 250 w-SH. P. O. Box 7. Phone Whitney 2-2468. Radio Station KOMB (acquired station June 1, 1954).

Rep Jacobson (Portland), Wagner (Seattle). Peter Ryan, gen & coml mgr; Ivan Hoyer, prog & news dir. Norman Suiter, asst prog dir; Milton Viken, chief engr.

DALLAS, Polk County

KPLK (April 15, 1955): 1460 kc; 1 kw-D. P. O. Box 396. Phone Mayfair 3-2342. Polk County Broadcasters Inc. (acquired station Aug. 1, 1957).

Rep Tracy Moore (West Coast). Ray L. Kozak, pres & gen mgr; Don Newman, coml mgr; George W. Morrison, chief engr.

ENTERPRISE, Wallowa County

KWVR (May 25, 1960): 1340 kc; 250 w. 203 E. Main St. Phone 61. Gene W. Wilson (original owner).

Rep Art Moore. Gene W. Wilson, gen mgr & chief engr; H. G. Rhoads, coml mgr; Virginia M. Wilson, prog dir; Ray G. Wilson, news dir.

EUGENE, Lane County

KASH (Sept. 19, 1947): 1600 kc; 1 kw, DA-N. P. O. Box 1600. Phone Diamond 5-3357. Radio Air Ways Inc. (original owner).

Network ABC. Rep Webb. E. L. Kincaid, pres; Paul Plank, coml mgr; Laura Plank, prog dir; Clare Kincaid, news dir; Ralph Cook, chief engr.

KEED (See Springfield, Ore. listing).

KERG (1949): 1280 kc; 5 kw-D, 1 kw-N, DA-N. 1776 Coburg Rd. Phone Diamond 5-4304. Guard Publishing Co. (acquired station Feb. 1, 1957). See "Newspaper Ownership."

Network: CBS. Rep Weed Radio (National); Day-Wellington (Seattle).

Alton Baker, pres; R. C. LaBonte, gen mgr; James Magnuson, coml mgr; Cliff Cole, prog dir; Chuck Cromwell, news dir; Bill Green, chief engr.

KFMY (FM) (Jan. 17, 1959): 97.9 mc; 3.6 kw. Eugene Medical Center. Phone Diamond 3-4511. Music Inc. (original owner).

Lytle N. Young, pres & gen mgr; Bob Bray, coml mgr; Dorothea Day, prog dir; James R. Huntington, prom mgr; John Andrews, news dir; Laurence C. Raynes, chief engr.

KORE (September 1927): 1450 kc; 1 kw-D, 250 w-N. P. O. Box 1032. Phone Diamond 4-4214. Lane Broadcasting Co. (acquired station October 1948).

Network MBS. Reps Everett-McKinney (N. Y. & Chicago); Torbet, Allen & Crane (California); Hugh Feltis (Seattle); Jacobson (Portland).

Lee Bishop, pres & gen mgr; Virgil Parker, vp; Bob Anderson, prog dir; Ralph Keyser, chief engr.

***KRVM** (FM) (Dec. 8, 1947): 91.9 mc; 400 w. 200 N. Monroe St. Phone Diamond 2-1151. School District No. 4 (original owner).

Specialty programs weekly: French, 1½ hrs.; Spanish, ½ hr.

Roger J. Hougum, mgr & chief engr; Miss Kenar Charkoudian, dir of school programs.

KUGN (July 1946): 590 kc; 5 kw-D, 1 kw-N, DA-N. P. O. Box 112. Phone Diamond 4-6216. KUGN Inc. (original owner). See Fisher Stations in "Group Ownership."

Network NBC. Rep Meeker (National); Art Moore (Regional).

C. O. Fisher, pres & gen mgr; John Tasnady, coml mgr; Bob Hougum, prog dir; Wendy Ray, news dir; George Hathaway, chief engr.

KUGN-FM (1948): 99.1 mc; 10 kw. Address, licensee & staff same as KUGN (above).

***KWAX** (FM) (March 1951): 91.1 mc; 10 w. Department of Speech, U. of Oregon. Phone Diamond 2-1411. Ext. 446. State of Oregon for the State Board of Higher Education.

Network NAEB.

Mike Kramer, prog dir.

KWFS-FM (CP, target date unknown). 96.1 mc; 70 kw. Willamette Family Stations Inc.

FOREST GROVE, Washington County

KWAY (Nov. 16, 1950): 1570 kc; 1 kw-D. P. O. Box 346. Phone Elgin 7-2144. Triple G. Broadcasting Co. (acquired station Nov. 8, 1959). See Crawford Stations in Group Ownership.

Rep Pearson. Lester L. Gould, pres; Patrick W. Larkin, stn co-mgr & coml mgr; Jean S. Larkin, stn co-mgr, prog dir & chief engr; Coy Willard Wingo, news dir.

GRANTS PASS, Josephine County

KAGI (Dec. 16, 1939): 930 kc; 1 kw, DA-N (CP for 5 kw-D, 1 kw-N, DA-N). P. O. Box 148. Phone Greenwood 6-4477. Southern Oregon Broadcasting Co. (original owner). See California-Oregon Stations in "Group Ownership." See also "Newspaper Ownership."

Network MBS. Rep Adam Young; Art Moore (Northwest).

J. Edwin Arnold, mgr; Nester Williams, chief engr.

KGPO (FM) (April 1948): 96.9 mc; 4.5 kw. Duplicates KAGI (above).

KAJO (Aug. 15, 1957): 1270 kc; 1 kw-D. P. O. Box 230. Phone Greenwood 6-6608. Grants Pass Broadcasting Co. (original owner).

Rep Torbet, Allen & Crane. James O. Wilson Jr., gen mgr; Jim T. Jackson, coml mgr; Elzie Parker, news editor; Charles B. Field, chief engr.

GRESHAM, Multnomah County

KGRO (Sept. 28, 1956): 1230 kc; 250 w. 1230 Melody Lane. Phone Mohawk 5-4143. Gresham Broadcasting Co. (acquired station April 11, 1959).

Network Keystone. Rep H. S. Jacobson (Portland).

Daniel M. McPeak, pres, gen & coml mgr & chief engr.

HERMISTON, Umatilla County

KOHU (Feb. 6, 1956): 1570 kc; 1 kw-D. P. O. Box 1. Phone Jordan 7-6500. Carl F. Knierim & Sarah Knierim (original owners).

Network MBS.

Carl F. Knierim, co-owner, gen mgr & chief engr; Sarah Knierim, co-owner; Doris Hiatt, prom mgr; Robert Arnott, news dir; Paul Schumacher, asst chief engr; Melvin Hirling, coml mgr; Eleanor Davis, prog dir.

HILLSBORO, Washington County

***KUIK** (1954): 1360 kc; 1 kw-D. 155A S. Second Ave. Phone Midway 8-4181. John P. Gillis (acquired station October 1958).

Network Keystone. Rep Art Moore.
John P. Gillis, owner & gen mgr; James Pearson, coml mgr; Paul Alexander, farm dir; Hazel Gillis, traf mgr; Lance Mushaw, news & prog dir; Albert Bishop, chief engr.

HOOD RIVER, Hood River County

KIHR (Oct. 17, 1950): 1340 kc; 250 w. P. O. Box 207. Phone Evergreen 6-1511. Oregon-Washington Broadcasters Inc. (acquired station 1955).

Rep Webb.
C. J. McCredie, gen mgr & chief engr; Mar Jean Stave, asst mgr & prog dir.

KLAMATH FALLS, Klamath County

KAGO (1923): 1150 kc; 5 kw-D, 1 kw-N, DA-N. P. O. Box 1130. Phone Tuxedo 2-2551. Gibson Radio Inc. (acquired station 1959).

Network ABC. Reps Raymer; Art Moore (Northwest).

Riley R. Gibson, pres; Robert Bartlett, station mgr & prog dir; Doug Walker, sales mgr; Wayne Loecker, chief engr.

KFLW (1946): 1450 kc; 250 w. 327 Main St. Phone Tuxedo 2-4656. David F. Snow.

KLAD (September 1955): 960 kc; 5 kw-D. P. O. Box 979. Phone Tuxedo 4-7794. Ogdan Knapp (acquired station April 3, 1961).

Reps Torbet, Allen & Crane (West); Hugh Feltis (Northwest); Jacobson.

Ogdan Knapp, pres & gen mgr; Fritz Egger, prog dir; Larry Jones, prom mgr & news dir; Bill Grimes, chief engr.

LA GRANDE, Union County

KLBM (1938): 1450 kc; 250 w (CP 1 kw-D, 250 w-N). P. O. Box 907. Phone Woodland 3-4121. Inland Radio Inc. (acquired station September 1943).

Network Keystone. Reps Sandeberg-Gates; Art Moore.

Gordon L. Capps, pres; Ken Lillard, gen mgr & prog dir; Frank Cooke, coml mgr; Robert Maszk, news dir; Robert Empie sports dir; Warren Curry, chief engr.

LAKEVIEW, Lake County

KQIK (August 1956): 1230 kc; 250 w. 411 S. 1st St. Phone Whitehall 7-2164. Pacific Northwest Radio Inc. (original owner).

Network Keystone. Rep Hugh Feltis.
Jim McCone, gen mgr, news dir & chief engr; Al Gordon, coml mgr.

LEBANON, Linn County

KGAL (1950): 920 kc; 1 kw, DA-1. P. O. Box 578 (Lebanon); 5th & Ellsworth (Albany, Ore.). Phone Alpine 8-2134 (Lebanon); Wabash 8-9255 (Albany). Radio Wonderful Wilametteland Inc. (acquired station 1961). See Stadler Stations in "Group Ownership."

Network Oregon Beaver Network. Rep Pearson.
Alex Dreier, pres; Glen Stadler, gen mgr; Don Wellman, mgr; Tom Boyd, coml mgr; John Kline, prom dir; Keith Samples, news dir; Bob Weed, chief engr.

McMINNVILLE, Yamhill County

KMCM (June 18, 1949): 1260 kc; 1 kw, DA-N, SH. P. O. Box 207. Phone 3811. Yamhill Radio Co. (acquired station Oct. 1, 1959).

Network Keystone. Rep Torbet, Allen & Crane. Rep Tracy Moore.

Jerry Carr, pres; John Courcier, vp & gen mgr; Gary Hamilton, prog dir; Robert Lewis, chief engr.

MEDFORD, Jackson County

KBOY (May 31, 1960): 730 kc; 1 kw-D. P. O. Box 1109. Phone Spring 3-5355. KBOY Broadcasters (acquired station April 1, 1961).

Reps Everett-McKinney; Torbet, Allen & Crane (California); Hugh Feltis (Seattle); H. S. Jacobson (Portland).

Kenneth R. Card, owner; Winston K. Marks, gen mgr; Robert Cook, coml mgr; Richard A. Schuchard, prog dir; Victor Califf, chief engr.

KBOY-FM (March 1959): 95.3 mc; 800 w. Duplicates KBOY (above).

KDOV (Aug. 16, 1958): 1300 kc; 5 kw-D. P. O. Box 869. Phone Spring 3-5000. Medford Broadcasters Inc. (original owner).

Rep Tracy Moore.
W. H. Hansen, pres & gen mgr; John Klukert, coml mgr; John Linn, prog dir; Rosa David, prom mgr; Rod Paul, news dir; Ken David, chief engr.

KMED (1922): 1440 kc; 5 kw-D 1 kw-N. P. O. Box 1306. Phone Spring 3-7373. Radio Medford Inc. (acquired station July 1950).

Networks ABC; NBC. Reps Day-Wellington; Meeker.

J. L. DeArmond, pres; Ray Johnson, exec vp & gen mgr; Harry E. Barker, mgr & coml mgr; Russ Jamison, prog mgr; Richard A. Moody, news dir; Ellis Feinstein, chief engr.

KMFR (under construction; target date unknown): 860 kc, 1 kw-D. Medford Broadcasters.

KYJC (1947): 1230 kc; 1 kw-D, 250 w-N. Barnett Road. Phone Spring 2-6644. Medford Printing Co. (original owner). See "Newspaper Ownership."

Network CBS. Reps Pearson; Moore.
Robert W. Ruhl, pres; Tom MacLeod, gen mgr; Art Chipman, sales mgr; Gene Barloa, coml mgr; Ivan Eckberg, chief engr.

NEWPORT, Lincoln County

KNPT (June 24, 1948): 1310 kc; 5 kw-D, 1 kw-N, DA-N. P. O. Box 1428. Phone Amherst 5-2266. Yaquina Radio Inc.

Rep Torbet, Allen & Crane; Art Moore (Northwest).

Tom Becker, pres; Bob Spangler, gen mgr; Buss Jolley, coml mgr; Don Newman, prog dir; Whitey Coker, prom mgr; Ron Phillips, news dir; Del Kruger, chief engr.

NORTH BEND, Coos County

KBRR (December 1950): 1340 kc; 250 w. 1956 Meade St. Phone Skyline 9-7351. Big Bay Radio Inc. (acquired station Dec. 16, 1959).

Reps Sandberg/Gates; Feltis.
Bill Karl, pres, co-mgr; Rod Walter, co-mgr & sec; Bill English, prog dir; Ralph Dailey, prom mgr; Jerry Bishop, news dir; Art Schuldt, chief engr.

OCEANLAKE, Lincoln County

KBCH (1955): 1380 kc; 1 kw-D. P. O. Box 358. Phone Wyman 4-2181. Yaquina Radio Inc. (acquired station Nov. 16, 1959).

Reps Art Moore (Oregon); Continental Radio Sales.

Tom Becker, pres; Robert D. Spangler, gen mgr; William Harvey, stn & coml mgr; Henry Florip, prog dir; Morris McEntee, news dir; Al Morgan, chief engr.

ONTARIO, Malheur County

KSRV (Nov. 23, 1946): 1380 kc; 5 kw-D, 1 kw-N, DA-N. P. O. Box 540. Phone Tucker 9-8651. Inland Radio Inc. (original owner).

Network Keystone. Rep Sandeberg/Gates; Art Moore (Northwest).

Gordon L. Capps, pres & gen mgr; Robert Humphreys, coml mgr; Robert M. Dye, prog dir; Ben Cook, news dir; Charles Harland, prom mgr; Stan E. McNutt, chief engr.

OREGON CITY, Clackamas County

KGON (July 4, 1947): 1520 kc; 10 kw, DA-1. (CP 50 kw, DA-1). P. O. Box 5865, Portland, zone 22. Phone Olive 6-1441. Clackamas Broadcasters Inc. (original owner).

Network MBS. Reps Broadcast Times Sales; Wm. J. Wagner (Seattle).

Specialty programs: Negro, 12 hrs wkly.
R. J. Hartke, pres; Irwin S. Adams, gen & coml mgr; Sonora B. Hoffman, prog dir; Frank Faro, news dir; Sidney Roach, chief engr.

ORETECH, Klamath County

***KTEC** (FM) (1951): 88.1 mc; 10 w. Oregon Technical Institute.

PENDLETON, Umatilla County

KKID (1941): 1240 kc; 250 w, 1 kw-D, 250-N. P. O. Box 178. Phone Crestview 6-1311. Roderick Sound Inc. (acquired station July 15, 1961).

Reps H. S. Jacobson (Portland), Feltis (Seattle), Torbet, Allen & Crane (San Francisco), Gates (Los Angeles).

Robert W. Roderick, pres, gen mgr & chief engr; Donna Roderick, prog dir.

KUBE (June 26, 1956): 1050 kc; 1 kw-D. 236 S.E. 1st St. Phone Crestview 6-1961. Umatilla Broadcasting Enterprises Inc. (original owner).
John M. Carroll, pres; T. Vern Green, coml mgr; Paul A. Schumacher, gen mgr & chief engr.

KUMA (Aug. 25, 1955): 1290 kc; 5 kw, DA-2 (CP 5 kw, DA-N). P.O. Box 278. Phone Crestview 6-1511. Pendleton Broadcasting Co. (original owner). See Fisher Stations in "Group Ownership."

Network ABC. Rep Meeker (national); Moore (regional).

C. O. Fisher, pres; Ted A. Smith, vp & gen mgr; Jack Comfort, prog dir; James Howe, news dir; James C. Bradley, chief engr.

PORTLAND, Multnomah County

KBEV (not on air, target date not announced): 1010 kc; 1 kw, DA-D. R. E. Allen, receiver.

***KBPS** (March 23, 1923): 1450 kc; 250 w-SH. 546 N.E. 12th Ave., zone 14. Phone Belmont 4-5469. Benson Polytechnic School (acquired station 1929). Dr. Patricia Green Swenson, gen mgr; Harold Potter, chief engr.

KEX (1926): 1190 kc; 50 kw, DA-1. 2130 S.W. 5th Ave., zone 1. Phone Capital 2-1881. TWX PD 133. Westinghouse Broadcasting Co. (acquired station 1944). See Westinghouse Stations in "Group Ownership."

Rep AM Radio Sales Co.
D. H. McGannon, pres; Herbert L. Bachman, gen mgr; Robert Rudolph, coml mgr; Donald Stelleges, prog dir; Dick Newton, prom mgr; Jack Erwin, chief engr.

KEX-FM (1958): 92.3 mc; 56 kw. Address, license & staff same as KEX (above).

KFMC (FM) (granted 1960, target date unknown): 99.5 mc; 7.8 kw. Plains Radio Broadcasting Co. (Sale pending FCC approval.)

**TO BUY OR SELL A
TELEVISION OR
RADIO STATION**

HAMILTON-LANDIS & ASSOC., Inc.

WASHINGTON, D.C. 1737 DeSales St., N.W. EX 3-3456	CHICAGO 1714 Tribune Tower DE 7-2754
SAN FRANCISCO 111 Sutter St. EX 2-5671	DALLAS 1511 Bryan St. RI 8-1175
NATIONWIDE • NEGOTIATIONS FINANCING • APPRAISALS	

Radio Stations CONTINUED

OREGON CONTINUED

KGMG (FM) (June 15, 1960): 95.5 mc; 68 kw. 1151 Ellis St., Bellingham, Wash. Phone Regent 3-4567. International Good Music, Inc. See International Good Music Stations in "Group Ownership."

Rep Heritage.

Rogan Jones, pres; David Mintz, exec vp; Marc Bowman, mgr.

KGW (1922): 620 kc; 5 kw, DA-1. 1139 S.W. 13th Ave., zone 9. Phone Capital 3-6364. TWX PD 48. King Broadcasting Co. (acquired station Nov. 1, 1953). See King Broadcasting Stations in "Group Ownership."

Network NBC. Rep Blair.

Mrs. A. Scott Bullitt, pres & gen mgr; Henry B. Owen, exec vp & vp, business div; Stimson Bullitt, vp & sec; Otto Brandt, vp, broadcast div; Jay W. Wright, dir of engineering planning; Jackson Fleming, stn mgr; Hal Starr, prog dir; Walter Hawthorne, merchandising mgr; Ed Busse, prom mgr; James B. Miller, news dir; Gloria Chandler, dir of public service; Clare Hanawalt, chief engr.

KGW-TV: Tv companion of KGW.

KISN (See Vancouver, Wash., listing).

KLIQ (Aug. 15, 1957): 1290 kc; 5 kw-D. Broadcast Square, Oaks Park, zone 2. Phone Belmont 4-8448. Malloy-Breyer Inc. (acquired station Feb. 18, 1959).

Rep Hall; Smith.

Donald A. Breyer, pres; Jack Grant, gen mgr; Robert A. McNulty, prog dir; Howard McNulty, merch dir; Ed Hart, news dir; Loyal Conley, chief engr.

KMCP (FM) (CP, not on air; target date unknown): 102.7 mc; 17 kw.

KOIN (1925): 970 kc; 5 kw, DA-N. 140 S.W. Columbia St., zone 1. Phone Capitol 8-3333. TWX L-7259. Mount Hood Radio & Tv Broadcasting Corp. (acquired station 1952). See Newhouse Newspaper Stations in "Group Ownership" and "Newspaper Ownership."

Network CBS, CBS Pacific Radio Network. Reps CBS Radio Spot Sales, Art Moore (Seattle).

C. Howard Lane, pres; Harry H. Buckendahl, vp & gen mgr; Robert R. Whitely, natl adv mgr & prom dir; Willard (Bill) Mears, prog dir; L. S. Bookwalter, dir of engineering; Lester Halpin, news dir; Johnny Carpenter, sports dir.

KOIN-FM (1948): 101.1 mc; 48 kw. Duplicates KOIN (above).

KOIN-TV: Tv companion of KOIN-AM-FM.

KPAM (1949): 1410 kc; 5 kw-D. P. O. Box 123D, zone 7. Phone Capital 6-7676. Chem-Air Inc. (acquired station April 1, 1960). See Boeing Stations in "Group Ownership."

Rep Weed.

William E. Boeing Jr., pres; Del Leeson, gen & coml mgr; Don Vincent, prog dir; Maryetta Devereaux, prom mgr; Robert McClanathan, chief engr.

KPFM (FM) (Sept. 1, 1946): 97.1 mc; 33 kw. Same licensee, address and staff as KPAM (above).



KPDQ (July 30, 1947): 800 kc; 1 kw-D. 4903 N.E. Sandy Blvd., zone 13. Phone Atlantic 2-3232. John W. Davis (original owner).

John W. Davis, pres; David M. Jack, station mgr; Arlan Walker, chief engr.

KDPQ-FM (1961): 93.7 mc; 57 kw. Duplicates KPDQ (above).

KPOJ (Nov. 12, 1923): 133D kc; 5 kw, DA-1. P. O. Box 31, zone 7. Phone Capital 7-3484. KPOJ Inc. (acquired station 1944).

Reps Petry; Day-Wellington (Seattle).

R. M. Brown, pres & gen mgr; Jack Moys, sis mgr; Vern Mueller, prog dir & news dir; Gary Capps, prom mgr; Herbert A. Davidson, chief engr.

KPOJ-FM (1948): 98.7 mc; 4.4 kw. Duplicates KPOJ (above).

KQFM (FM) (May 1954): 100.3 mc; 17 kw. P. O. Box 710, zone 7. Phone Capital 8-0383. H Quenton Cox (original owner).

H Quenton Cox, pres; Mrs. Helen Cox, prog dir; Chas. K. Dickson, chief engr.

***KRRC (FM)** (May 1958): 89.3 mc; 10 w. Reed Institute, zone 2. Phone Prospect 1-2180. The Reed Institute (original owner).

Barret Hansen, gen mgr; Bruce Taylor, prog dir; Glenn Morris, news dir; John Landstreet, chief engr.

KWJJ (1925): 1D80 kc; 10 kw, DA-2. 931 S.W. King Ave. Phone Capital 8-4393. Rodney F. Johnson (acquired station Feb. 17, 1952).

Network ABC. Reps Masla; Ben Harkins (Seattle); Torbet, Allen & Crane.

Specialty programs: Italian.

Rodney F. Johnson, owner & gen mgr; Ben T. Crosby, coml mgr; Jerry Speerstra, prog dir; Les Windes, chief engr.

KXL (1926): 750 kc; 10 kw, DA-1 (CP for 50 kw, DA-1). P. O. Box 5886, zone 22. Phone Olive 4-3193. TWX 174. Seattle, Portland & Spokane Radio (acquired station June 7, 1958). See Seattle, Portland & Spokane Radio Group in "Group Ownership."

Rep McGavren.

Lester M. Smith, gen mgr; Richard Levy, coml mgr; Del Olney, prog dir; George Goode, news dir; Ed Mundt, chief engr.

PRINEVILLE, Crook County

KRCO (January 1950): 690 kc; 1 kw-D. P. O. Box 188. Phone Hillcrest 7-6239. Radio Central Oregon Inc. (original owner).

Rep Feltis (Seattle); Jacobson (Portland); Pearson.

Collin R. Matheny, pres, gen mgr, chief engr & farm dir; Richard W. Burger, vp, coml mgr & sports dir; Rita A. Matheny, prog dir.

REDMOND, Deschutes County

KPRB (October 1952): 1240 kc; 250 w, S.H. P. O. Box 787. Phone Lincoln 8-3100. Donald S. & Rita M. Anderson (acquired station Sept. 3, 1959).

Rep Webb; Wagner.

Don Anderson, gen mgr & chief engr; Mack Lochrie, coml mgr; Rita Anderson, news dir; Spencer Ellsworth, prog dir.

REEDSPORT, Douglas County

KRAF (granted 196D, target date unknown): 1470 kc; 5 kw-D. Oregon Coast Broadcasters.

ROSEBURG, Douglas County

KQEN (Sept. 19, 1950): 1240 kc; 250 w. P. O. Box 847. Phone Orchard 3-4464. Pacific Western Broadcasters.

KRNR (June 1935): 1490 kc; 250 w. P. O. Box 910. Phone Orchard 3-5551. Douglas County Tricasters Inc. (acquired station March 1, 1961). See "Newspaper Ownership."

Network CBS. Reps Meeker; Art Moore (Northwest).

Robert F. Johnson, pres, mgr; Joe Maierhauser, vp; James H. Johnson, sec-treas & coml mgr.

ST. HELENS, Columbia County

KOHI (March 2, 1960): 1600 kc; 1 kw-D. P. O. Box 187. Phone 1600. Columbia Broadcasters (original owner).

Rep Pearson.

L. Berenice Brownlow, chief owner; Bill Anderson, coml, prom mgr & news dir; Don Wimberly, prog dir; Joe Allen, chief engr.

SALEM, Marion County

KAPT (not on air; target date unknown): 1220 kc, 1 kw-D. Salem Broadcasters.

KBZY (May 1957): 1490 kc; 250 w (CP for 1 kw-D, 25D w-N). P. O. Box 308. Phone Empire 4-6748. Salem Broadcasting Co. (acquired station May 1957). See Fisher Stations in "Group Ownership."

Network NBC. Reps Meeker (national); Art Moore (regional).

C. O. Fisher, pres; A. D. Bauer, gen mgr; Bob McCarl, prom mgr; John Vaughn, news dir; Gene Harrison, chief engr.

KGAY (1951): 1430 kc; 5 kw-D. Box 768. Phone Empire 3-7121. Radio Wonderful Willametteland Inc. (acquired station July 1, 1961). See Stadler Stations in "Group Ownership."

Rep Pearson.

Alex Dreier, pres; Glen Stadler, gen mgr; Robert Bruce, stn mgr; Ron Terry, coml mgr; Charles Haddix, reg sls mgr; Jerry Lambert, prog dir; Dick Doughty, news dir; Dan Dillon, chief engr.

KSLM (1934): 1390 kc; 5 kw-D, 1 kw-N. P. O. Box 631. Phone Empire 4-8433. Oregon Radio Inc. (acquired station March 1, 1944).

Network ABC. Reps Everett-McKinney (Chicago, New York); Torbet, Allen & Crane (California); Hugh Feltis (Seattle); H. S. Jacobson (Portland).

Lou C. McCormick, pres; Alex deSchweinitz, vp & gen mgr; Bob McCarl, prog dir; Bob Morse, news dir; Clyde Carlton, chief engr.

SPRINGFIELD and EUGENE, Lane County

KEED (Sept. 7, 1954): 105D kc; 1 kw-D. P. O. Box K, Eugene; P. O. Box 187, Springfield. Phone Parkway 6-6591. KEED Inc. (acquired station May 1955). See Stadler Stations in "Group Ownership."

Rep Pearson.

Glen M. Stadler, pres & chief owner; Helen Stadler, vp; Rodney V. Loudon, mgr; J. Robert Litten, prog dir; Charles A. Searl, coml mgr; James H. O'Neill, news dir; Robert Barnes, chief engr.

KEED-FM (December 1958): 93.1 mc; 1.35 kw. Same licensee and staff as KEED (above).

THE DALLES, Wasco County

KACI (June 1955): 1300 kc; 1 kw-D. P. O. Box 516. Phone Cypress 6-9661. Radio Mid-Columbia Inc. (original owner).

Rep Moore; Hopewell.

Mervin V. Ling, pres & gen mgr; Richard N. Robinson, stn mgr; Edwin C. Miller, tech dir; Clifford Zauner, chief engr.

KODL (Oct. 12, 1940): 1440 kc; 1 kw, DA-N. KODL Bldg. Phone Cypress 6-230D. Western Radio Corp. (original owner).

Network Keystone. Reps H. S. Jacobson (Portland); Hugh Feltis (Seattle & California).

V. B. Kenworthy, pres & gen mgr; Paul Walden, stn mgr & chief engr; Gerald Webb, coml mgr & news dir; Steve Montgomery, prog dir.

TILLAMOOK, Tillamook County

KTIL (August 1947): 1590 kc; 250 w (CP 1 kw, DA-N). P. O. Box 1590. Phone Victor 2-4422. Tillamook Broadcasting Co. (original owner).

Rep Ayers; Torbet, Allen & Crane; Moore.

Fred Guyton, pres & gen mgr; Jack Holden, coml mgr & news dir; Al Charf, prog dir; Neil Tucker, sports dir; Larry Bruner, chief engr.

TOLEDO, Lincoln County

KTDO (Sept. 26, 1960): P. O. Box 568. Phone 336-2662. 1230 kc; 250 w. Edward C. McElroy Jr. (acquired station June 1960).

Rep Jacobson.

E. C. McElroy Jr., owner, gen mgr & coml mgr; Jo McElroy, prog dir; Kent Freeman Jr., news dir; George W. Morrison, chief engr.

PENNSYLVANIA

*Non-commercial

ALLEGHENY MOUNTAIN NETWORK Now Interconnected!

Allegheny offers simultaneous release on seven affiliates blanketing Central Pennsylvania and Southern New York. (6 am plus WGMR(FM))

Allegheny Leads the Way!

Public Affairs, Instructive, Agricultural and Educational programs carried from Penn State University, Juniata College, St. Francis College and others are made available to all other Pennsylvania stations!

Allegheny Builds on Service!

Each individual Allegheny Station is a vital force in its own local area. To this, Allegheny's network features add regional and state Public Affairs programs for a well-rounded schedule of wide interest.

Plenty of Entertainment; Lots of Public Service!

BUY *Allegheny* NETWORK

ALLENTOWN, Lehigh County

WAEB (1949): 790 kc; 500 w-D, 1 kw-N, DA-2. Seventh and Hamilton Sts. Phone Hemlock 4-9364. WAEB Broadcasters Inc. (acquired station Aug. 10, 1957). See Good Neighbor Stations in "Group Ownership."

Rep Radio-TV Reps.

William F. Rust Jr., pres; S. Robert Ackley, gen mgr; Kerm Gregory, prog dir; Jay Sands, news dir; William R. Gottshall, chief engr.

WAEB-FM (June 30, 1961): 104.1 mc; 8.9 kw. Duplicates WAEB (above).

WFMZ (FM) (July 1947): 100.7 mc; 4.8 kw. East Rock Road. Phone Swift 7-4530. WFMZ Inc. (acquired station July 1, 1958).

Network QXR.

Raymond F. Kohn, pres; Daniel Houck, gen mgr & chief engr.

WFMZ-TV: Tv companion of WFMZ (FM).

WHOL (Sept. 12, 1948): 1600 kc; 500 w-D, DA. Colaroda & Poplar Sts. Phone Hemlock 4-4801. Allentown Broadcasting Corp. (original owner).

Rep Raymer.

Specialty programs: Spanish, ¾ hrs. wkly. Charles Helwig, pres; Victor C. Diehm, vp; Willard B. (Bill) Camperson, gen mgr; David M. Van Sant, prog dir; Gerald B. West, chief engr; Roy B. Goshorn, news dir.

WKAP (September 1948): 1320 kc; 1 kw, DA-N (CP 5 kw-D, 1 kw-N, DA-2). P. O. Box 689. Phone Hemlock 3-3166. WKAP Inc. (original owner). See Rahall Stations in "Group Ownership."

Rep Adam Young.

Specialty programs: Spanish, ½ hr. wkly. N. Joe Rahall, pres; Ogden R. Davies, gen mgr; Alan D. Raber, prog dir; C. Frank Cordaro, chief engr.

WKAP-TV: Tv companion of WKAP.

WSAN (May 10, 1923): 1470 kc; 5 kw DA-N. 39-41 N. 10th St. Phone Hemlock 4-9511. Lehigh Valley Broadcasting Co.

Network CBS. Rep H-R.

Reuel H. Musselman, gen mgr.

ALTOONA, Blair County

WFBG (Oct. 30, 1924): 1340 kc; 250 w (CP 1290 kc, 5 kw-D, 1 kw-N, DA-2). Commerce

Park. Phone Windsor 4-2031. TWX AO 8189. Triangle Publications Inc. (acquired station Feb. 20, 1956). See Triangle Stations in "Group Ownership." Also see "Newspaper Ownership."

Rep McGavren.

Roger W. Clipp, vp; John Stilli, gen mgr; Robert Miller, coml mgr; James Van de Velde, prog dir; Joseph E. Burns, prom mgr; Bob James, news dir; Richard L. Kline, chief engr.

WFBG-FM: 98.1 mc; 33 kw. Same licensee and address as WFBG (above).

WFBG-TV: Tv companion of WFBG-AM-FM.

WRTA (June 12, 1946): 1240 kc; 250 w. P. O. Box 168. Phone Windsor 3-6112. Altoona Trans-Audio Corp. (acquired station April 1956).

Network ABC. Rep Clark; Philadelphia Spot Sales.

Martin F. Malarkey Jr., pres; Louis H. Murray, exec vp & gen mgr; David R. Wolf, stn & coml mgr; Neil Friedman, news dir; Albert Merritts, chief engr.

WVAM (July 1948): 1430 kc; 1 kw, DA-N. 2727 Albert Dr. Phone Windsor 4-8127. General Broadcasting Corp. (original owner).

Network CBS. Rep Weed.

Specialty programs: Italian; Polish.

E. S. Leopold, pres; Will Ketner, prog dir & gen mgr; Will Union, coml mgr; Adam Gallan, prom mgr; Mary Grace Kirsch, news dir; John Schiele, chief engr.

WVAM-FM (July 1948): 100.1 mc; 360 w. Duplicates WVAM (above).

AMBRIDGE, Beaver County

WBMA (March 1, 1958): 1460 kc; 500 w-D, DA. P. O. Box 509. Phone Congress 6-1110. Miners Broadcasting Service Inc. (original owner). See Miners Broadcasting Stations in "Group Ownership."

John W. Angst, gen mgr; Roy E. Angst, stn mgr.

APOLLO, Armstrong County

WAVL (Dec. 13, 1947): 910 kc; 1 kw-D. P. O. Box 277. Phone Grover 2-3921. Tri-Borough Broadcasting Co. (original owner).

Network Keystone.

C. F. Clifton, pres; A. J. West, gen mgr & coml mgr; Helen Tobie, prog dir; Silas West, farm dir; Leonard Sayers, news dir; William A. Crookshank, chief engr.

BARNESBORO, Cambria County

WNCC (Oct. 15, 1950): 950 kc, 500 w-D. 803 Maple Ave. Phone Williams 8-9200. WNCC Inc. (acquired station Jan. 28, 1960).

Network Keystone.

Specialty programs: French, 1 hr.; Italian, 1 hr.; Polish, 3 hrs., wkly.

J. Howard Bair, pres & chief engr; William R. Raihall, gen mgr; Joanne E. Tibbott, prog dir; Jack Simon, news dir.

BEAVER FALLS, Beaver County

WBVP (May 25, 1948): 1230 kc; 250 w. P. O. Box 719. Phone Tilden 6-4100. WBVP Inc. (original owner).

Specialty programs: Italian, ½ hr. wkly.

Frank R. Smith, pres; Thomas B. Price, gen mgr, stn & sls mgr, vp; Charles H. Wilson, prog dir; E. A. Sekeres, prom mgr; Ernie Kline, news dir; Andy Sivak, chief engr.

WBVP-FM (August 1960): 106.7 mc; 16.5 kw. Same address and owners as WBVP (above). Duplicates WBVP except for 8-11 p.m.

BEDFORD, Bedford County

WBFD (July 2, 1955): 1310 kc; 1 kw-D (CP 5 kw-D). P. O. Box 572. Phone 623-5131. Inquirer Printing Co. (original owner). See "Newspaper Ownership."

John A. Biddle, pres; Hugo K. Frear, gen mgr; Robert S. Harrison, stn mgr & coml mgr; Sherwood B. Hawley, prog dir; Ronald Lorence,

prom mgr; Paul D. Imgrund, news dir; William H. Smith, chief engr.

BELLEFONTE, Centre County

WBLF (Aug. 1, 1958): 1330 kc; 500 w-D. 107 N. Allegheny St. Phone Elgin 5-4751. Bellefonte Broadcasting Co. (original owner). See Cary H. Simpson Stations in "Group Ownership."

Network Allegheny Mountain. Rep Allegheny Mountain.

Cary H. Simpson, pres; John W. Eschbach, stn mgr; William E. Moses, sls mgr; Earl Pennington, prog dir; Ruth Thomas, women's dir; Arnold Kuhn, farm dir; Daniel Clemson Jr., news dir; Charles Carter, prom mgr; Robert A. Cook, chief engr.

WBLF—Bellefonte-State College

Pennsylvania's second fastest growing area! Penn State's enrollment over 23,000! Scientific research plants springing up everywhere! Keystone Shortway Interstate highway under construction. Greatest audience in Centre County! WBLF advertisers know this!

AN *Allegheny* STATION

BERWICK, Columbia County

WBRX (Aug. 11, 1957): 1280 kc; 500 w-D. Jackson Bldg. Phone 4546. Columbia County Broadcasters Inc. (original owner).

John S. Booth, pres & gen mgr.

BETHLEHEM, Northampton County

WGPA (1946): 1100 kc; 250 w-D. 428 Broadhead Ave. Phone University 6-8074. The Bethlehems' Globe Publishing Co. (original owner).

See "Newspaper Ownership."

Network CBS. Rep Donald Cook.

Specialty programs: Hungarian.

Rolland L. Adams, pres; Arthur C. McCracken, stn mgr; Frank Collie, coml & prom mgr; Robert Wolken, prog & news dir; Edwin L. Rybak, chief engr.

WGPA-FM (1946): 95.1 mc; 10 kw. Duplicates WGPA (above).

BLOOMSBURG, Columbia County

WCNR (Sept. 26, 1947): 930 kc; 1 kw-D. 38 W. Main St. Phone Sterling 4-1200. Columbia-Montour Broadcasting Corp. (original owner). See "Newspaper Ownership."

Ed Darlington, gen & coml mgr & women's dir; James Lehman, news & prog dir; Robert Futon, chief engr.

WHLM (Jan. 18, 1948): 550 kc; 1 kw DA-2. 107 W. Main St. Phone Sterling 4-5500. Bloom Radio (original owner).

Network MBS; Vic Diehm Radio Group.

Harry L. Magee, pres; Robert R. Williams, gen mgr; L. J. Pat Campbell, coml mgr; Dale Fulmer, prog dir; Ray Calabrese, prom mgr; Clare Houser, news dir; Anthony Hogg, chief engr; Victor C. Diehm, management consultant.

WHLM-FM (September 1956): 106.5 mc; 8.8 kw. Programs separately from WHLM (above).

BOYERTOWN, Berks County

WBYO-FM (Oct. 31, 1960): 107.5 mc; 20 kw. P. O. Box 177. Phone Forest 9-1075. Boyertown Broadcasting Co. (original owner).

Specialty programs: Pennsylvania Dutch, 6 hrs. wkly.

David G. Hendrichs, pres & gen mgr; Robert W. Neilson, stn mgr; Mrs. Charmaine Seitz, traf mgr; Cedric Reitnauer, news dir.

Radio Stations CONTINUED

PENNSYLVANIA CONTINUED

BRADDOCK (Pittsburgh), Allegheny County
WLOA (June 1947): 1550 kc; 1 kw-D. 1233 Braddock Ave. Phone Electric 1-1100. Mafta Broadcasting Co. (original owner).

Rep Good Music Broadcasters.
William G. Matta, pres & gen mgr; George Matta, coml mgr; E. R. Matta, prog dir; Fred Sand, chief engr.

WLOA-FM (June 1959): 96.9 mc; 68 kw. Duplicates WLOA (above).

BRADFORD, McKean County

WESB (April 1947): 1490 kc; 250 w. 43 Main St. Phone Forest 8-4141. Radio Station WESB (original owner).

Rep Burn-Smith.
T. R. Bromley, mgng partner; Joseph M. Cleary, gen mgr & news dir; Richard E. Feit, coml & prom mgr; William Winn, prog dir & chief engr.

BUTLER, Butler County

WBUT (March 14, 1949): 1050 kc; 250 w-D. P. O. Box 1048. Phone 7-5778. WBUT Inc. (acquired station. March 1959). See James S. Beattie Stations in "Group Ownership."

Rep Smith.
James S. Beattie, pres; Richard E. Hanna, exec vp & gen mgr; James F. Walsh, sls mgr; Earl G. Sadlon, prog dir; Norman Gour, chief engr.

WBUT-FM (March 14, 1949): 97.7 mc; 720 w. Duplicates WBUT (above).

WISR (Sept. 26, 1941): 680 kc; 250 w-D. 357 N. Main St. Phone 7-4701. Butler Broadcasting Inc. (original owner). See Joel Rosenblum Stations in "Group Ownership."

Joel W. Rosenblum, pres; Robert L. Kaufman, gen mgr; J. Victor O'Brien, coml mgr; Warren Ihlenfeld, prog dir; Gerald D. Coleman, prom mgr; Donald O. Oesterling, farm dir; Jim Martin, sports dir; Margo Pitts, women's dir; Ray H. Rosenblum, natl press rep; Paul F. Rex, chief engr.

CANONSBURG, Washington County

WCNG (Nov. 28, 1957): 540 kc; 250 w-D. DA. P. O. Box 480. Phone Sherwood 5-5400. WCNG Inc. (acquired station October 1959).

Rep Best.
Lowell W. Williams, pres, Richard E. Burg, vp & gen mgr; Jamie F. Rowley, stn mgr, coml mgr & prog dir; prom mgr & news dir; Russell Harbaugh, chief engr; Olgo Ofiara, women's prog dir.

CARBONDALE, Lackawanna County

WCDL (January 1960): 1440 kc; 5 kw-D. 127 Salem Rd. Phone 1230. Carbondale Broadcasting Co. (original owner).

Rep Donald Cooke.
William H. Ware, pres; Marjorie Zapotosky, gen mgr; Paul Oles, coml & prom mgr; Paul Elbrecht, prog & news dir; Walter Rude, chief engr.

CARLISLE, Cumberland County

WHYL (1952): 960 kc; 5 kw-D, DA. P. O. Box 520. Phone Chapel 9-1717. Richard F. Lewis Jr. Inc. of Carlisle (acquired station 1952). See Richard Field Lewis Jr. Stations in "Group Ownership."

Network Mid-Atlantic. Rep Lowenstein.
Marion P. Lewis, pres; James B. Holder, gen & coml mgr; William Mahoney, prog dir; Edward Maddon, news dir; George C. Jennings III, chief engr.

WHYL-FM (1959): 102.3 mc; 741 w. Duplicates WHYL (above).

CARNEGIE, Allegheny County

WZUM (not on air; target date unknown): 1590 kc, 1 kw-D, DA. Carnegie Broadcasting Co.

CHAMBERSBURG, Franklin County

WCBG (1956): 1590 kc; 5 kw-D. Radio Hill. Phone Colony 3-4131. Reese Broadcasting Corp. See Greenewalt-Norris-Youse Stations in "Group Ownership."

N. E. "Bud" Messner, pres, gen & coml mgr; Robert Foreman, prog dir & prom mgr; Norman Vaughn, news dir; Harve Cunningham, chief engr.

WCHA (Aug. 11, 1946): 800 kc; 1 kw-D. Professional Arts Bldg. Phone Colony 4-7121. Chambersburg Broadcasting Co.

Rep Howard.
John S. Booth, pres; Earl P. Strine, stn mgr; David Myers, coml mgr; Tom Niven, prom mgr; Ken Peiffer, news dir; James McCurdy, chief engr.

WCHA-FM (April 15, 1948): 95.1 mc; 2.8 kw. Address, licensee and staff same as WCHA (above). Programs sports after WCHA leaves air.

CHARLEROI, Washington County

WESA (Nov. 11, 1947): 940 kc; 250 w-D. P. O. Box 584. Phone Hudson 3-6551. Monongahela Valley Broadcasting Corp. (original owner).

Network Keystone.
Specialty programs: German, 2 hrs.; Italian, 2 hrs.; Negro, 1 hr. wkly.
Dr. A. S. Sickman, pres; Carl Stuart, gen mgr; Val Gearhart, coml mgr; Bill Richards, prog dir; Mario Bidese, chief engr.

CHESTER, Delaware County

WEEZ (September 1959): 1590 kc; 1 kw, DA-N. 3500 Edgemont Ave. Phone Tremont 4-4321. WEEZ (original owner).

Specialty programs: Negro, 14 hrs. wkly.
Ogden Davies, pres; Martin Peltzman, gen mgr; Mark Targe, coml mgr; James Termine, prog dir; William Dawson, chief engr.

WVCH (April 4, 1948): 740 kc; 1 kw-D. Wolf Bldg., Market Square. Phone Tremont 2-8861. James M. Tisdale (original owner).

Rep Grant Webb.
James M. Tisdale, owner & gen mgr; Robert A. Hibbert, stn mgr; John Talley, coml mgr; Earl Goodman, prog mgr; William Scott Barr, news dir; Don Baron, chief engr.

CLARION, Clarion County

WVCH (June 12, 1960): 1300 kc; 500 w-D. P. O. Box 171. Phone Capital 6-8600. Clarion County Broadcasting Corp. (original owner). See "Newspaper Ownership."

Network Keystone.
William Sheridan, pres; Walter G. Broadhurst, gen mgr; William Mshrust, coml mgr; Paul Randall, news dir; Charlotte Caldwell, women's dir; Mel Check, chief engr.

CLEARFIELD, Clearfield County

WCPA (1947): 900 kc; 1 kw-D. P. O. Box 792. Phone Poplar 5-5541. Clearfield Broadcasters Inc. (original owner). See "Newspaper Ownership" and Clearfield Broadcasters stations in "Group Ownership."

Network ABC; Laurel Radio.
W. K. Ulerich, pres; John A. Dame, gen mgr; Joseph Milsop, coml mgr; Gerald Baum, prog dir; Thomas Conners, prom mgr; Graydon Cone, news dir; Lou Duck, chief engr.

COATESVILLE, Chester County

WCOJ (Nov. 29, 1949): 1420 kc; 5 kw, DA-N. 809 E. Lincoln Highway. Phone Dudley 4-2100. Chester County Broadcasting Co. (original owner).

Rep Walker-Rawalt; Bolling.
Louis N. Seltzer, pres & chief engr; William S. Halpern, gen mgr; Donald G. Kimes, coml & prom mgr; Joe Weeks, news dir.

COLUMBIA, Lancaster County

WCOY (Nov. 1, 1957): 1580 kc; 500 w-D. 343 Poplar St. Phone Mutual 4-2591. Radio Columbia Inc. (original owner).

Rep Burn-Smith.
Lester P. Etter, pres; M. Leonard Savage, gen mgr, sls mgr & chief engr; Joseph T. Bortell, prog dir.

CONNELLSVILLE, Fayette County

WCVI (1946): 1340 kc; 250 w. 133 E. Crawford Ave. Phone Market 8-4600. Conneltsville Broadcasters Inc. (acquired station 1948).

Network Keystone. Rep Hopewell.
Dr. Cam Trollo, pres; Charles T. Snowdon, gen mgr; Esther R. Snowdon, prog dir; Robert Ray, chief engr.

CORRY, Erie County

WOTR (April 2, 1955): 1370 kc; 1 kw-D, 500 w-N, DA-N. P. O. Box 4. Phone 3-6611. Olivia T. Rennekamp (original owner). See Rennekamp Stations in "Group Ownership."

Network NBC, Keystone.
Olivia T. Rennekamp, pres; John J. Wellen-hoffer, gen & coml mgr; Howard Bycroft, prog & news dir; Harry Coulter, chief engr.

COUDERSPORT, Potter County

WFRM (May 1953): 600 kc; 1 kw-D. Phone 611. Farm & Home Broadcasting Co. (original owner). See Cary H. Simpson Stations in "Group Ownership."

Network MBS. Rep Allegheny.
Cary M. Simpson, pres; John A. Fay, gen mgr; George Kuratomi, coml mgr; Mary Rubar, women's & prog dir; Edward Easton, news & prom dir; Martin Weiss, chief engr.

WFRM—Coudersport-Olean

WFRM's low frequency means triple coverage! Join the majority of Olean advertisers who depend on WFRM to cover the six county Olean trade territory.

AN Allegheny STATION

DOYLESTOWN, Bucks County

WBUX (1948): 1570 kc; 1 kw-D, DA. P. O. Box 512. Phone Fillmore 8-3583. WBUX Broadcasting Co. (acquired station July 1, 1956).

George Steiner, pres; James Stolcz, sec & gen mgr; Aurelio P. Lombardi, chief engr.

DUBOIS, Clearfield County

WCED (February 1941): 1420 kc; 5 kw-D, 500 w-N, DA-2. 80 N. Park Place. Phone 371-6100. Tri-County Broadcasting Co. (original owner). See "Newspaper Ownership."

Network CBS. Rep Devney-O'Connell.
Harold T. Gray, pres; Jason S. Gray, vp & gen mgr; George W. Williams, coml mgr; Ken Johnston, prog & prom dir; George Donahue, chief engr; Ed Paull, news dir; Pat McCarthy, women's dir.

WCED-FM (1948): 102.1 mc; 3.2 kw. Address, license & staff same as WCED (above).

EASTON, Northampton County

WEEX (May 1956): 1230 kc; 250 w. Chestnut Hill. Phone Blackburn 8-6155. Easton Publishing Co. (original owner). See "Newspaper Ownership."

Rep Walker-Rawalt.
John Thorwald, gen mgr; C. W. (Brad) Bardford, sls mgr; Don Rossetti, prog dir; Robert Francett, chief engr.

WEEX-FM (June 1950): 99.9 mc; 16 kw. Duplicates WEEX (above).

WGLV-TV: Tv companion of WEEX-AM-FM.

WEST (1936): 1400 kc; 250 w. 516 Northampton St. Phone Blackburn 8-6131. Associated Broadcasters Inc. (original owner). See Steinman Stations in "Group Ownership." See also "Newspaper Ownership."

Network NBC. Rep Meeker.

Clair R. McCollough, stn exec; Theodore W. Pierce, stn mgr; Joseph Prentice, prog mgr; J. E. Mathiot, tech dir.

WEST-FM (1948): 107.9 mc; 11 kw (CP 105.7 mc; 10 kw).

EBENSBURG, Cambria County

WEND (May 25, 1961): 1580 kc; 1 kw-D (Canadian restricted). 120 S. Center St. Greenleaf 2-8801. Cambria County Broadcasting Co. (original owner). See Cary H. Simpson Stations in "Group Ownership."

Network Allegheny Mountain.

Cary H. Simpson, pres; John W. Eschbach, vp & gen mgr; John P. Knorr, sec & prom mgr; James H. Sharpe, sls mgr; Francis C. Krug, prog dir & chief engr; Ethel Evans, office mgr & news dir; Edward N. Oavenport, farm dir; David Burke, prod mgr.

WEND —Ebensburg

Proved results for Cambria County Advertisers! Add WEND to your Johnstown schedule and triple your audience! Half of Cambria County's people live outside the Johnstown metro area!

AN Allegheny STATION

ELIZABETHTOWN, Lancaster County

WEZN (1958): 1600 kc; 500 w-O. OA. P. O. Box 192. Phone Empire 7-1511. WEZN Inc. Network Keystone.

Ira H. Caplan, pres & gen mgr; George Morgan, prog dir; Donald Kerkeslager, chief engr.

WEZN-FM (not on air; target date unknown): 106.7 mc; 3.2 kw. Same ownership as WEZN.

EMPORIUM, Cameron County

WLEM (March 2, 1958): 1250 kc; 1 kw-O. P. O. Box 310. Phone 712. Emporium Broadcasting Co. (original owner).

Rep Best.

James A. Spotts, pres; Oean L. Close, mgr; William D. Murphy, chief engr.

EPHRATA, Lancaster County

WGSA (July 26, 1955): 1310 kc; 1 kw-D, DA. P. O. Box 419. Phone Republic 3-2226. Garden Spot Broadcasters Inc. (original owner). See Greenewalt-Norris-Youse Stations in "Group Ownership."

Network MBS. Rep Broadcast Time Sales.

Lester J. Greenewalt, pres; Samuel R. Youse, gen mgr; George O. Ribble, coml mgr; Philip Jacobs, prog dir; Barry Sidel, news dir; Ralph Haneman, chief engr.

ERIE, Erie County

WICU (1947): 1330 kc; 5 kw; OA-2. 3514 State St. Phone Glendale 4-5201. TWX ER 8381. Gibraltar Enterprises (acquired station July 1959). Network ABC. Rep Weed.

Edward Lamb, pres; Arthur Ingram, gen mgr; James Londot, stn mgr; Ken Franzini, prog dir; Hyle Richmond, news dir; Ken Husband, chief engr.

WICU-TV: Tv companion of WICU (above).

WJET (1951): 1400 kc; 250 w. 1635 Ash St. Phone Glendale 2-6741. TWX ER 8372. Jet Broadcasting Inc. (original owner). See Myron Jones Stations in "Group Ownership."

Network MBS. Rep Hollingbery.

Specialty programs: German, 1 hr., wkly.

Myron Jones, pres & exec dir; William Fleckenstein, vp; Pete Coticchia, exec vp, stn & coml mgr; Gene Conrad, loc sls mgr; Dave Buckel, news dir; Frank Martin, special events & pr dir; Dick Zahniser, chief engr.

WLEU (April 21, 1935): 1450 kc; 250 w. 212 Commerce Bldg. Phone Glendale 6-7078. Radio Station WESB (acquired station July 1959).

Rep Radio & Tv Reps.

Specialty programs: Polish, 1½ hrs. wkly. Thomas Bromley, pres; Robert H. Elliott, gen mgr; Phil Hirsch, coml mgr; William E. Clark, prog dir; Mrs. Mary Barnhart, prom mgr; Robert B. Eaton, news dir; William Shelley, sports dir; John J. Kozak, chief engr.

WWYN (1941): 1260 kc; 5 kw, OA-2. 121 W. 10th St. Phone Glendale 6-2096. Cleveland Broadcasting Inc. (acquired station July 1959). See James Broadcasting Stations in "Group Ownership."

Network NBC.

Rep Venard, Rintoul & McConnell Inc.

Ray T. Miller Jr., pres; Art Arkelian, gen & coml mgr; Cliff Shilling, prog dir; Jack Heidecker, chief engr.

WWYN-FM (1944): 99.9 mc; 9.7 kw. Same address, licensee and staff of WERC (above).

FARRELL, Mercer County

WFR (Oct. 3, 1954): 1470 kc; 1 kw-O (CP for 1 kw-D, 500-w-N, DA-N). RD 2, Sharon. Phone Diamond 6-4171. Sanford A. Schafitz (original owner).

Specialty programs: Italian, 1 hr; Spanish, ½ hr. wkly.

Sanford A. Schafitz, pres; Albert Zippay, gen mgr; Louise Gray, coml mgr; Albert DeJulio, prog dir; Rose Yankovitch, prom mgr; Richard Record, news dir; Edward Lazor, chief engr.

FRANKLIN, Venango County

WFR (April 13, 1958): 1430 kc; 500 w-D. P. O. Box 908. Phone Idlewood 2-2188. Northwestern Pennsylvania Broadcasting Inc. (original owner).

Network MBS.

Robert H. Sauber, pres & gen mgr; Robert J. Burke, loc sls mgr; Joe Gearing, prom mgr; Jay Edwards, news dir; Fred Eddinger, farm dir; Alfreda Irwin, women's dir; James T. Viele, chief engr.

GETTYSBURG, Adams County

WGET (Aug. 27, 1950): 1320 kc; 1 kw-O, 500 w-N, DA-2. P. O. Box 28. Phone Edgewood 4-3101. Times and News Publishing Co. (original owner). See "Newspaper Ownership."

Network MBS.

P. H. Cunningham, gen mgr; Richard Selby, prog dir; Jack Weitzel, news dir; Lester M. Blair, chief engr.

GREENSBURG, Westmoreland County

WHJB (Oct. 28, 1934): 620 kc; 1 kw-D, 500 w-N, OA-2. 128 N. Pennsylvania Ave. Phone Temple 4-0600. WHJB Inc. (original owner).

H. J. Brennen, pres, gen & coml mgr; Tom Johnson, news & prog dir; Lyle Allen, chief engr.

GREENVILLE, Mercer County

WGRP (Sept. 19, 1959): 940 kc; 1 kw-O, OA. 2 N. Water St. Phone Juniper 8-8900. Greenville Broadcasting Co. (original owner).

Kenneth B. Anderson, gen mgr & chief engr; Merle G. Anderson, stn mgr & prog dir; Frances M. Fordyce, news dir; Jack McKee, sports dir; Charles L. Kuhns, farm dir.

GROVE CITY, Mercer County

***WSAJ** (1921): 1340 kc; 100 w-SH. Grove City College. Phone Grove City 763. Grove City College (original owner).

J. Stanley Harker, pres; Dale O. Smock, chief engr.

HANOVER, Adams County

WHVR (Jan. 9, 1949): 1280 kc; 5 kw-O. 500 w-N, OA-2. P. O. Box 268. Phone Melrose 7-3831. Radio Hanover Inc. (original owner).

John D. Bare, pres, gen & coml mgr; Philip A. Rohrbaugh, chief engr.

WYCR (FM) (York-Hanover) (not on air; target date unknown): 98.5 mc; 7.2 kw. Same licensee, address and staff as WHVR (above).

HARRISBURG, Dauphin County

WCMB (Feb. 19, 1948): 1460 kc; 5 kw, OA-2 (CP 5 kw, DA-N). P. O. Box 961. Phone Cedar 4-3005. Hudson Broadcasting Corp. (acquired station January 1, 1959).

Network MBS. Rep Bolling.

Ed K. Smith, vp & gen mgr; Henry Traugh, coml mgr; Ed Gonzalez, prog dir; Charles Stefanic, chief engr.

WOTV (TV): Tv companion of WCMB.

WHGB (1945): 1400 kc; 250 w. 112 Market St. Phone Cedar 4-4988. Kendrick Broadcasting Co. (original owner).

Network ABC. Rep Pearson.

Herbert Kendrick, owner, pres & gen mgr; Ralph Hartman, stn & coml mgr; Ken Scott, prog dir; W. O. Kuntz, chief engr.

WHP (1924): 580 kc; 5 kw, DA-N. 216 Locust St. Phone Cedar 4-3211. TWX HB 194. WHP Inc. (original owner).

Network CBS. Rep Broadcast Time Sales. E. J. Stackpole, pres; Cecil M. Sansbury, gen & coml mgr; Brod Seymour, prog dir & prom mgr; John Price, news dir; E. Oaniel Leiben-sperger, chief engr.

WHP-FM (1946): 97.3 mc; 1.8 kw. Same licensee and staff as WHP (above).

WHP-TV: Tv companion of WHP-AM-FM.

WKBO (1922): 1230 kc; 250 w (CP 1 kw-O, 250 w-N). 31 N. Second St. Phone Cedar 4-0191. Keystone Broadcasting Corp. (acquired station 1935). See Steinman Stations in "Group Ownership." Also see "Newspaper Ownership."

Network NBC. Rep Meeker.

Clair R. McCollough, stn exec; J. Robert Gulick, asst gen mgr; George F. Hooper, stn mgr; Curtis Whitcomb, prog mgr; J. E. Mathiot, tech dir.

HAVERTOWN, Delaware County

***WHHS (FM)** (Dec. 6, 1949): 89.3 mc; 10 w. Mill Rd. & Leedom Ave. Phone Hilltop 6-7106 School District of Haverford Township (original owner).

Paul R. Slater, pres; Frank L. Knorr, gen mgr; Frank LeCates, prog dir; William McGarvey, prom mgr; William Crawford, news dir; Philip Ackerman & Richard Swayze, chief engr.

HAZLETON, Luzerne County

WAZL (Dec. 19, 1932): 1490 kc; 250 w (CP 1 kw-O, 250 w-N). 708 Hazleton National Bank Bldg. Phone Gladstone 4-3531. TWX 42. Hazleton Broadcasting Co. (acquired station Dec. 1, 1946). See Vic Diehm Assoc. Stations in "Group Ownership."

Network MBS; NBC; Jet. Paul Raymer.

Victor C. Diehm, pres & gen mgr; Kathryn E. Kahler, adm asst; Robert J. Sacco, coml mgr; Don Murray, prog dir; Thomas A. Tito, natl sls mgr; Paul Cerula, news dir; Elwood C. Tito, chief engr.

WAZL-FM (1947): 97.9 mc; 2.6 kw. Duplicates WAZL (above).

WTHT (not on air; target date unknown): 1300 kc; 1 kw-D, DA. Radio 13 Inc.

Radio Stations CONTINUED

PENNSYLVANIA CONTINUED

HUNTINGDON, Huntingdon County

WHUN (March 2, 1947): 1150 kc; 1 kw-D (CP 5 kw-D). 400 Washington St. Phone Mitchell 3-3340. Huntingdon Broadcasters Inc. (original owner). See "Newspaper Ownership."

Network Keystone.

John H. Biddle, pres; W. E. Garmann, gen mgr; Blair Shore, coml mgr; Suana H. German, prog dir; E. A. Craig, chief engr.

INDIANA, Indiana County

WDAD (Nov. 4, 1945): 1450 kc; 250 w. 633 Philadelphia St. Phone Hopkins 5-5511. WDAD Inc. (acquired station August 1955). See "Newspaper Ownership" and Clearfield Broadcasters in "Group Ownership."

Network CBS.

JENKINTOWN, Montgomery County

WIBF (FM) (Oct. 15, 1960): 103.9 mc; 750 w. WIBF, The Benson-East Jenkintown, Pa. Phone Turner 7-5400. William L. Fox (original owner). Rep J & B Assoc.

William L. Fox, pres, gen & coml mgr; W. H. Benezet-Kline, prog dir & prom mgr; James Burke, news dir; Joseph Pelletier, chief engr.

JOHNSTOWN, Cambria County

WARD (August 1946): 1490 kc; 250 w (CP 1 kw-D, 250 w-N). 235 Franklin St. Phone 7-0761. TWX JNTN 502. Central Broadcasting Co. (original owner).

Network CBS. Rep Weed.

George D. Gartland, vp; Mercer L. King Jr., mgr; Joseph E. Cavanaugh, coml mgr; William Santoro, prog dir; Frank Jordan, news dir; Cornelius Donati, actg chief engr.

WARD-FM (1949): 92.1 mc; 285 w. Duplicates WARD (above).

WARD-TV: Tv companion of WARD-AM-FM.

WCRO (September 1947): 1230 kc; 250 w. 332 Main St., Fort Stanwix Hotel. Phone 9-1187. Century Broadcasting Corp. (original owner).

Network MBS. Rep Radio-Tv Reps.

John J. Keel, pres; Gary W. Hagerich, gen mgr; Joan Stringent, prog dir; John Rubal, prom mgr; James T. Malloy Jr., news dir; John Kershsky, chief engr; Al Rich, sports dept; Herb Terndrup, farm dir.

WJAC (April 1925): 1400 kc; 250 w. 329 Main St. Phone Johnstown 7-8711. TWX JNTN-79. WJAC Inc. (acquired station September 1934). See "Newspaper Ownership."

Network NBC. Rep Meeker.

Walter W. Krebs, pres; Edward J. Klym, vp & gen mgr; Theodore E. Campbell, chief engr.

WJAC-FM (August 1949): 95.5 mc; 8.3 kw. (CP 57 kw). Duplicates WJAC (above).

WJAC-TV: Tv companion of WJAC-AM-FM.

KANE, McKean County

WADP (June 7, 1954): 960 kc; 1 kw-D. Penn Kane Hotel. Phone 1520. Kane Broadcasting Corp. (acquired station April 1, 1959).

Specialty programs: Swedish.

Gordon Hanks, pres; George A. Larson, gen mgr; Patrick Bickel, prog dir; Mary Edwards, prom mgr; John Chimiklis, news dir; John Nordine, chief engr.

KITTANNING, Armstrong County

WACB (1948): 1380 kc; 1 kw-D. Market St. Phone Liberty 3-1381. Joel W. Rosenblum (acquired station January 1959). See Joel Rosenblum Stations in "Group Ownership."

Network Keystone.

Joel Rosenblum, pres; Warren A. Koerbel, gen mgr; Harold Stoops, coml & prom mgr; Michael Sarlo, prog dir; Manuel Alvarez, chief engr.

LANCASTER, Lancaster County

WDAC (FM) (Dec. 13, 1959): 94.5 mc; 15 kw. P. O. Box 22. Phone Butler 4-4195. Ruth Marjorie Crawford, executor of estate of Percy B. Crawford (original owner). See Crawford Stations in "Group Ownership."

Ruth D. Crawford, pres; Robert E. Anderson, gen mgr; James Weaver, prog dir; David Fisher, chief engr.

WGAL (1922): 1490 kc; 250 w (CP 1 kw-D, 250 w-N). 24 S. Queen St. Phone Express 7-0333. WGAL Inc. (original owner). See "Newspaper Ownership" and Steinman Stations in "Group Ownership."

Network NBC. Rep Meeker.

Clair R. McCollough, pres & gen mgr; J. Kenneth Gulick, asst gen mgr in charge of sls; Kenneth L. Kreider, stn mgr; Brian Kintzer, prog dir; Paul I. Woodland, prom mgr; J. E. Mathiot, tech dir.

WGAL-FM (1944): 101.3 mc; 3.6 kw. Duplicates WGAL (above).

WGAL-TV: Tv companion of WGAL-AM-FM.

WLAN (August 1946): 1390 kc; 1 kw, DA-N. 252 N. Queen St. Phone Express 4-7261. Peoples Broadcasting Co. (original owner).

Network ABC. Rep Weed.

T. H. Altdorffer, pres; S. M. Altdorffer, gen mgr; J. Stanley Baker, coml mgr; James Forney, prog dir; Ronald Beech, prom mgr; R. A. Orkin, news dir; James Kenman, chief engr.

WLAN-FM (1948): 96.9 mc; 6.7 kw. Address, license & staff same as WLAN (above), but programs separately.

Network Good Music.

WLAN-TV: Tv companion of WLAN.

LANSDALE, Montgomery County

WNPV (Oct. 17, 1960): 1440 kc; 500 w-D, DA. P. O. Box 1440. Phone Ulysses 5-8211. Equitable Publ. Co. (original owner) See "Newspaper Ownership."

George W. Knipe, pres; Howard C. Berky, coml mgr; John G. Skibbe, bus mgr; Richard Heist, prog dir; Robert Fretz, news dir; W. LeRoy Nuss, chief engr.

LANSFORD, Carbon County

WLSH (Dec. 24, 1952): 1410 kc; 1 kw-D. P. O. Box D. Phone Mitchell 5-3123. Miners Broadcasting Service Inc. (original owner). See Miners Broadcasting Stations in "Group Ownership."

John W. Angst, gen mgr.

LATROBE, Westmoreland County

WSHH (Dec. 12, 1951): 1570 kc; 1 kw-D. P. O. Box 208. Phone Keystone 7-7744. Joel W. Rosenblum. See Rosenblum Stations in "Group Ownership." Sale to Tayloradio (headed by Keith Horton, vp-gen mgr of WELM Elmira, N.Y.) pending FCC approval.

Rep Hal Walton.

G. Robert Johnson, gen mgr; Richard Crosby, prog dir; John Vineze, prom mgr; Nancy Palmer, news dir.

WTRA (August 1956): 1480 kc; 500 w-D. 202 Main St. Phone Keystone 7-3338. Latrobe Broadcasters (original owner). See Rennekamp Stations in "Group Ownership."

Rep Morton Lowenstein.

Specialty programs: Polish, 4½ hrs. wkly. Louis Rosenberg, pres; William Dymond, gen mgr; Janet Mahady, coml mgr; Robert Petrill, prog dir; George Hujak, news dir; Bernard Guidos, chief engr.

LEBANON, Lebanon County

WLBR (Nov. 13, 1946): 1270 kc; 1 kw, DA-N. Route 20. Phone Crestview 2-7651. Lebanon Broadcasting Co. (original owner).

Rep Burn-Smith.

H. Raymond Stadiem, pres; Lester P. Etter, mgng & prog dir; Ernest Latessa, coml mgr;

Hy White, natl news; Henry Homan, loc news dir; William Zehring, chief engr.

WLR-FM (January 1948): 100.1 mc; 720 w. Duplicates WLBR (above).

LEHIGHTON, Carbon County

WYNS (not on air; granted July 27, 1960): 1150 kc; 1 kw-D, DA. Box 115, Lehigh, Pa. Phone Drake 7-1150. Valley Broadcasting Co.

Martin H. Philip, pres; Robert Schnauffer, chief engr.

LEVITTOWN-FAIRLESS HILLS, Bucks County

WBCB (Dec. 8, 1957): 1490 kc; 250 w (CP 1 kw-D, 250 w-N. P. O. Box 1490. Phone Windsor 9-1490. Hobart 4-1490, Export 2-1490 O'Keefe Broadcasting Co. (original owner).

Jack Wellington, vp, gen & coml mgr; Ron Sherwood, prog dir; Charles Henry, news dir; Jack Layton, chief engr.

WBCB-FM (not on air; target date: Oct. 15, 1961): 100.1 mc, 1 kw. To duplicate WBCB (above).

LEWISBURG, Union County

WITT (Sept. 9, 1957): 1010 kc; 250 w-D. 34 S. Eighth St. Phone Jackson 3-1222. Wireline Radio Inc. (original owner).

Network ABC, Keystone.

Don Bechtel, pres; Joe Pelletier, gen mgr; Carl Miller, coml mgr; Bill Dyer, prog dir; Richard Fenstermacher, prom mgr; Gloria Bailey, women's editor; William Nesbitt, chief engr.

LEWISTOWN, Mifflin County

WKVA (Dec. 4, 1949): 920 kc; 1 kw-D (CP 1 kw-D; 500 w-N, DA-N). P. O. Box 432. Phone 248-6771. Central Pennsylvania Broadcasting Co. (acquired station March 1952).

Network ABC. Rep Gill-Perna.

Robert L. Wilson, pres & gen mgr; Robert E. Hyle, coml mgr; Francis E. Fisher, prog dir; Richard C. Lyons, prom mgr; Mary Bolich, news dir; Harry W. Lynn, chief engr.

WMRF (1941): 1490 kc; 250 w (CP 1 kw-D, 250 w-N). 5 W. Market St. Phone 248-6757. Lewistown Broadcasting Co. (original owner). See "Newspaper Ownership."

Network NBC. Rep Burn-Smith.

James S. Woods, pres; Thomas W. Metzger, gen mgr; Frank Troiani, coml mgr; Thekla Leeper, prog & news dir; Kenneth Callahan, chief engr.

LOCK HAVEN, Clinton County

WBPZ (Feb. 20, 1947): 1230 kc; 250 w. 132½ E. Main St. Phone 748-4038. Lock Haven Broadcasting Corp. (original owner).

Network MBS. Rep Devney-O'Connell.

Donald C. Welch, pres; Harris Lipez, gen mgr & news dir; Dick Yoffe, coml mgr; Keith Kline, prog dir; Bernard Matthews, prom mgr; Albert Stratmoen, chief engr.

McKEESPORT, Allegheny County

WEDO (August 1946): 810 kc; 1 kw-D. 547 Fifth Ave. Phone North 4-7167. Tri-City Broadcasting (original owner).

Network CBS. Rep Weed Radio.

Specialty programs: Hungarian, ½ hr., wkly. E. J. Hirshberg, pres; James F. Rice, gen mgr; Larry Rothman, coml mgr; Keeve Berman, prog dir; John Lebedda, prom mgr; Jim Sweeney, news dir; Sli Garofalo, chief engr.

WMCK (April 1947): 1360 kc; 5 kw-D, 1 kw-N, DA-N. 516 Market St. Phone Orchard 8-8888. Mon-Youth Broadcasting Co. (original owner).

Rep Broadcast Time Sales.

R. M. Cox, pres; Sam Vidovic, gen mgr; Sally Mossman, coml mgr; Pat Haley, program dir; Chas. White, chief engr; Stephen A. Chontos, news dir.

MEADVILLE, Crawford County

WMGW (1947): 1490 kc; 250 w. 964 Park Ave. Phone 6-1111. Regional Broadcasters Inc. (acquired station 1957). See Regional Broadcasters in "Group Ownership."

James F. McDonald Jr., stn mgr; Paul J. Brown, news & prog dir; Maurice Sherman, chief engr.

WMGW-FM (1948): 100.3 mc; 10 kw. Address, licensee & staff same as WMGW (above).

MEDIA, Delaware County

WXUR-FM (not on air, target date unknown): 100.3 mc; 2.75 kw. P. O. Box 690. Phone Lowell 6-4140. Brandywine Broadcasting Corp. (original owner).

Blayne Butcher, pres & gen mgr.

MEXICO, Juniata County

WJUN (Sept. 8, 1955): 1220 kc; 1 kw-D. P. O. Box 97, Mifflintown, Pa. Phone 295. Juniata Perry Broadcasting Co (acquired station July 18, 1957). See "Newspaper Ownership."

Rep Burn-Smith.

James S. Woods, pres; Thomas W. Metzger, gen mgr; Ralph S. Parker, stn mgr; Don Lorenz, prog dir; Tim Palm, prom mgr; Robert Staffner, news dir; Kenneth Callahan, chief engr.

MILTON, Northumberland County

WMLP (Oct. 27, 1955): 1570 kc; 1 kw-D. Hunt Bldg. Phone Pioneer 2-8705. WMLP Inc. (original owner).

John S. Booth, pres; John H. Yingling, gen & coml mgr; James W. Jacobs, prog dir; Duane Durst, chief engr.

MONTROSE, Susquehanna County

WPFL (May 30, 1953): 1250 kc; 1 kw-D. Locust & High Sts. Phone Montrose 397. Montrose Broadcasting Corp. (original owner).

Specialty programs: German, ½ hr.; Polish, ½ hr., wkly.

W. Douglas Roe, pres & gen mgr; Chuck Zulker, prog dir; William Farley, prom mgr; Ronald Simpson, news dir; Harold P. Mierop, chief engr.

WPFL-FM (June 5, 1961): 96.5 mc; 57 kw. Duplicates WPFL (above).

NANTICOKE, Luzerne County

WNAK (February 1947): 730 kc; 1 kw-D. 38 E. Main St. Phone Regent 5-0730. Wyoming Radio Inc. (acquired station Sept. 1, 1958).

Rep Philadelphia Spot Sales.

Specialty programs: Polish, 2 hrs. wkly. Martin H. Phillip, pres; Edward I. Fisher, gen mgr; Allan Kornish, coml mgr; Richard Aronson, chief engr.

NEW CASTLE, Lawrence County

WKST (Oct. 23, 1938): 1280 kc; 1 kw, DA-N. First Federal Plaza. Phone Oliver 4-5501. WKST Radio Inc. (original owner). See Communication Industries Stations in "Group Ownership."

Network ABC. Rep Weed Radio.

Lazar Emanuel, pres; H. W. Reith, stn mgr; Charles LeMieux, dir of sls; Byron McConnell, sls mgr; Robert Grant, prom mgr; E. Rety, chief engr.

WKST-TV: Tv companion of WKST.

NEW KENSINGTON-TARENTUM, Allegheny & Westmoreland Counties

WKPA (1940): 1150 kc; 1 kw, DA-D. 810 5th Ave., New Kensington. Phone Edison 7-3588. Allegheny-Kiski Broadcasting Co. (original owner).

C. Russell Cooper, pres; Nelson Goldberg, gen & coml mgr; Phil Brooks, prog dir & prom mgr; Michael Felack, news dir; W. W. Neeley, chief engr.

NORRISTOWN, Montgomery

WNAR (Aug. 16, 1946): 1110 kc; 500 w-D. Old Arch Rd. Phone Broadway 2-7600. Norristown Broadcasting Co. (original owner). See Rahall Stations in "Group Ownership."

Reps Adam Young, Pat O'Brien. N. Joe Rahall, pres; John M. Banzhoff, gen & natl sls mgr; Bernard Brode, local sales mgr; Anthony Bekas, prog dir; Matthew McGuigan, news dir; C. Frank Cordaro, tech dir.

OIL CITY, Venango County

WKRZ (Feb. 14, 1946): 1340 kc; 250 w (CP for 1 kw-D, 250 w-N, DA-D). Broadcast Hill. Phone Oil City 4-1269. WKRZ Inc. (original owner). See Rennekamp Stations in "Group Ownership."

Networks NBC, Keystone. Specialty programs: Negro, 1 hr wkly. Kenneth E. Rennekamp, pres & gen mgr; William Jackson Duncan, coml mgr & prom mgr; Steve Peters, prog & news dir; Robert Harmon, chief engr.

WDJR (FM) (May 1, 1959): 98.5 mc; 2.92 kw. Same licensee and staff as WKRZ (above).

PALMYRA, Lebanon County

WJWR (FM) (1959): 9.1 mc; 800 w. Radio Music Inc.

PHILADELPHIA, Philadelphia County

WCAU (1922): 1210 kc; 50 kw. City Line & Monument Aves., zone 31. Phone Trinity 9-7000. TWX 7258. Columbia Broadcasting System. (acquired station August 29, 1958). See CBS-owned Stations in "Group Ownership."

Network CBS. Rep CBS Radio Spot Sales. Thomas J. Swafford, vp & gen mgr; John H. Kline, gen sls mgr; Mike Grant, prog dir; Fred Birnbaum, sls prom mgr; John Trent, merchandising mgr; George Lord, dir of pub affrs & editorials; Robert L. Bochoch, natl advertisers' rep; Leo Collins, audience prom mgr; John G. Leitch, dir of engr; Al Ringle, news dir.

WCAU-FM (May 16, 1944): 98.1 mc; 10 kw. Duplicates WCAU (above).

WCAU-TV: Tv companion of WCAU-AM-FM.

WDAS (1922): 1480 kc; 5 kw-D, 1 kw-N, DA-2. Belmont Ave. & Edgely Rd., zone 31. Phone Trinity 8-2000. Max M. Leon Inc. (acquired station Oct. 1, 1950).

Rep Bernard Howard. Specialty programs: Negro, 144 hrs. wkly. Max M. Leon, pres; Robert A. Klein, gen mgr; William H. Vogt, vp & gen sls mgr; Robert C. Ardrey, prog dir & prom mgr; Joseph H. Rainey, news dir; Frank W. Unterberger, chief engr.

WDAS-FM (Sept. 1, 1959): 105.3 mc; 20 kw. Same licensee, address and staff as WDAS (above) except A. S. Klein Jr., fm coml mgr. Network: QXR.

WFIL (1922): 560 kc; 5 kw, DA-2. 46th & Market Sts., zone 39. Phone Evergreen 2-4700. TWX PH 670. Triangle Publications Inc. (original owner). See Triangle Stations in "Group Ownership." Also see "Newspaper Ownership."

Network ABC. Rep Blair. Roger W. Clipp, vp & gen mgr; George A. Koehler, stn mgr; Clyde R. Spitzner, dir of radio sales & prog; Kenneth W. Stowman, gen sls mgr; J. C. Harlan, bus mgr; Henry E. Rhea, chief engr.

WFIL-FM (1941): 102.1 mc; 6.3 kw. Address, staff & licensee same as WFIL (above), except for Joseph Winkler, stn mgr.

WFIL-TV: Tv companion of WFIL-AM-FM.

WFLN (July 23, 1958): 900 kc; 1 kw, DA-D. 8200 Ridge Ave., zone 28. Phone Ivyridge 2-6000. Franklin Broadcasting Co. (original owner).

TO BUY OR SELL A TELEVISION OR RADIO STATION**HAMILTON-LANDIS & ASSOC., Inc.**

WASHINGTON, D.C.
1737 DeSales St., N.W.
EX 3-3456

CHICAGO
1714 Tribune Tower
DE 7-2754

SAN FRANCISCO

111 Sutter St.
EX Z-5671

DALLAS

1511 Bryan St.
RI B-1175

NATIONWIDE • NEGOTIATIONS
FINANCING • APPRAISALS

Rep Good Music Broadcasters. Lawrence M. C. Smith, pres; Raymond S. Green, gen mgr; Michael E. O'Donnell, prog dir; Frederick Chassey, chief engr.

WFLN-FM (March 14, 1949): 95.7 mc; 20 kw. Duplicates WFLN (above).

WHAT (1925): 1340 kc; 250 w. Conshohocken & Windermere Aves., zone 31. Phone Trinity 8-1500. Independence Broadcasting Co. (acquired station February 12, 1944).

Rep Pearson. Specialty programs: Negro, 164 hrs., wkly. William A. Banks, pres & gen mgr; Miss Dolly Banks, station mgr; William Cole, sls mgr; Joseph A. Grady, asst stn mgr; William A. Macor-mac, merchandising mgr; Al Campanaro, comp-troller.

WHAT-FM (1947): 96.5 mc; 20 kw. WHAT-FM Inc. Same staff as WHAT (above), except for Sidney Mark, prog dir.

*WKYY (FM): 90.9 mc; 20 Kw. WHYI Inc.

**ONLY
WHAT
GUARANTEES
A
SINGLE RATE
FOR ALL
ADVERTISERS
IN
PHILADELPHIA
NEGRO
RADIO**

Dramatically lower rates, plus new 1,000 watt all-directional 'platinum ring' coverage, deliver by far the market's most efficient buy. Check John E. Pearson Co. for details.

WIBG

DOMINATES

PHILADELPHIA

TOTAL AUDIENCE



WIBGLAND

PHILADELPHIA

because

WIBG NEWS

features

RADIO PRESS INTERNATIONAL

A news network of

50 CORRESPONDENTS

around the world

THE KATZ AGENCY, INC.

National Representatives

WIBG

ANOTHER GREAT STORER STATION

PHILADELPHIA

Pulse 8-county and Hooper index—June, 1961

PAGE B-144 • 1961-62 BROADCASTING YEARBOOK

Radio Stations CONTINUED

PENNSYLVANIA CONTINUED

WIBG (1924): 990 kc; 50 kw-D, 10 kw-N, DA-2. Suburban Station Bldg., zone 3. Phone Locust 3-2300. TWX PH 1136. Seaboard Radio Broadcasting Corp. (acquired station May 23, 1957). See Storer Stations in "Group Ownership." Also see "Newspaper Ownership."

Rep Katz.

George B. Storer, pres; John C. Moler, vp & gen mgr; David Bolton, local sls mgr; Roy Schwartz, prog dir; John Henninger, chief engr.

WIBG-FM (1948): 94.1 mc; 20 kw. Duplicates WIBG (above).

WIFI (FM) (September 1958): 92.5 mc; 20 kw. P. D. Box 3022, zone 50. Phone Broadway 9-6460. High-Fidelity Broadcasters Corp. (original owner).

Rep Walker-Rawalt.

Melvin Gollub, pres, gen & coml mgr; Buzz Allen, prom mgr; Rodney Robb, prog dir; Charles Conway, news dir; Fred Gollub, chief engr.

WIP (May 16, 1922): 610 kc; 5 kw, DA-1. 35 South Ninth St., zone 7. Phone Walnut 2-6800. TWX PH 168. Metromedia Inc. (acquired station Feb. 8, 1960). See Metropolitan Broadcasting Stations in "Group Ownership."

Rep Petry.

John W. Kluge, pres; Harvey L. Glascock, vp & gen mgr; Robert Mounty, gen sls mgr; Robert Gordon, bus mgr; Varner Paulsen, prog dir; Arnold Katinsky, prom dir; Mary McKenna, vp & dir of research & sales development; Reginald Harris, chief engr.

WIP-FM (April 20, 1942): 93.3 mc; 20 kw. Duplicates WIP (above).

WJM (July 11, 1948): 1540 kc; 50 kw, DA-D. 2043 Locust St., zone 3. Phone Locust 4-2300. WJM Broadcasting Corp. (acquired station June 1, 1955).

Rep Broadcast Time Sales.

Patrick J. Stanton, pres & gen mgr; Michael Deegan, prog dir; James Rubenstone, coml & prom mgr; Douglas Henson, news dir; Christopher McAteer, chief engr.

Mister Matinee

W
J
ALBU
MUSIC
J

PHILADELPHIA'S
50,000 WATT SALESMAN

Call —SALES
Write

WPBS (FM) (not on air, target date unknown): 98.9 mc; 4.6 kw. Bulletin Co.

WPCA-FM (not on air, target date unknown): 104.5 mc; 20 kw. Young People's Church of the Air Inc. See Percy B. Crawford Stations in "Group Ownership."

WPCA-TV: Tv companion of WPCA-FM.

WPEN (April 1929): 950 kc; 5 kw DA-N. 2212 Walnut St., zone 3. Phone Locust 4-6000. Wm. Penn Broadcasting Co. (acquired station 1948).

See Consolidated Sun-Ray Stations in "Group Ownership."

Rep Gill-Perna.

William H. Sytk, pres; William B. Caskey, exec vp & gen mgr; Erwin Rosner, gen sls mgr; Jules Carotis, local sls mgr; Charles W. Burtis, chief engr; John E. Surrick, development mgr; Sam Serota, pr dir; Jules Rind, news dir; Sidney Goldstein, sec-treas.

WPEN-FM (1942): 102.9 mc; 20 kw. Address, licensee & staff same as WPEN (above).

***WPWT** (FM) (January 1950): 91.7 mc; 180 w. 1533 Pine St., zone 2. Phone Kingsley 6-0745. Philadelphia Wireless Technical Institute (original owner).

J. C. Van Horn, pres; H. A. Raske, gen mgr; Douglas L. Azar, prog dir & prom dir; Wm. Wayne Zerfing, chief engr.

WQAL (FM) (Nov. 11, 1959): 106.1 mc; 7.7 kw. Mermaid Lane, zone 18. Phone Chestnut Hill 8-4900. George Voron Co. (original owner).

George Voron, pres; Abe Voron, gen mgr; Dave D. Custis, prog dir; Gene Pompei, coml mgr.

WRCV (1941): 1060 kc; 50 kw, DA-1. 1619 Walnut St., zone 3. Phone Locust 4-3700. National Broadcasting Co. (acquired station January 1956). (Sale to RKO General pending FCC approval). See NBC-Owned Stations in "Group Ownership."

Network NBC. Rep NBC Spot Sales.

Raymond W. Welpott, NBC vp & gen mgr; T. E. Paisley Jr., stn & coml mgr; Robert C. Benson, prog mgr; John P. Wiley, prom mgr; John Mosbrook, news dir; George C. Lenfest, operations dir.

WRCV-TV: Tv companion of WRCV (above).

***WRTI-FM** (July 9, 1953): 90.1 mc; 790 w. Temple U., 1917 N. Broad St., zone 22. Phone Center 6-4000. Temple U. (original owner).

John B. Roberts, dir of radio & tv div; Laurence C. Blenheim, opns mgr; Herb Smith, stn mgr; Judie Steinberg, prog dir; Garnet Levin, prom mgr; Jerry Caplan, news dir; Allan Maslin, chief engr.

WTEL (1925): 860 kc; 250 w-D. 4310 N. Broad St., zone 40. Phone Gladstone 5-9200. WTEL Inc. (acquired station Dec. 31, 1958).

Specialty programs: German 6 hrs.; Italian, 14 hrs.; Polish, 8 hrs.; Spanish, 6 hrs., all wkly. John E. Hopkinson, pres; Quentin C. Sturm, vp; George D. Hopkinson, vp.

***WXPN** (FM) (September 1957): 88.9 mc; 1.5 kw. 3417 Spruce St., zone 4. Phone Evergreen 6-4333. Trustees of U. of Pennsylvania (original owner).

Network ABC, Ivy.

Donald K. Angell Jr., dir of bdcst opns, Barry G. Cole, gen mgr; James Shanman, coml mgr; Richard Block, prog dir; Donald Sheehan, dir of pr-U. of P.; Stephen Wynn, dir of news & public affairs; G. Denis Reilly, chief engr.

PHILIPSBURG, Centre County

WPHB (June 1, 1956): 1260 kc; 5 kw-D. Radio Park. Phone Dickens 2-2300. Moshannon Valley Broadcasting Co. (original owner).

Network American Family Network.

William Emert, pres & gen mgr; Ruth Gearhart, coml mgr; Dorothy Emert, stn mgr & prog dir; Paul Millard, news dir; Ray Gilham, news dir; Dean Sharpless, chief engr; Lew Hohnka, sports dir; Sheldon Sharpless, farm dir.

PITTSBURGH, Allegheny County

KDKA (Nov. 2, 1920): 1020 kc; 50 kw. 1 Gateway Center, zone 22. Phone Express 1-3000. TWX PG 250. Westinghouse Broadcasting Co. (original owner). See Westinghouse Broadcasting Stations in "Group Ownership."

Rep Am Radio Sales.

Donald H. McGannon, pres; Harold C. Lund, vp; L. R. Rawlins, gen mgr; D. J. Trageser, coml mgr; Dominic Quinn, prog dir; Miss J. L. Buzzelli, prom mgr; John Kulamer, news dir; T. C. Kenney, chief engr.

KDKA-FM (April 4, 1942): 92.9 mc; 47 kw. Duplicates KDKA (above) until 4 p.m. daily; separate 4 p.m. to midnight.

KDKA-TV: Tv companion of KDKA-AM-FM.

KQV (1919): 1410 kc; 5 kw, DA-2. 411 7th Ave., zone 19. Phone Atlantic 1-9100. Allegheny Broadcasting Corp. (acquired station November 1957). See ABC-Owned Stations in "Group Ownership."

Network ABC. Rep Adam Young.

John D. Gibbs, gen mgr; Edward A. W. Smith, s/s mgr; F. William Thieman, s/s service dir; Dick Drury, prog dir; Bill Gill, news dir; Pie Traynor, sports dir; George F. Kleet, chief engr.

WAMO (Aug. 1, 1948): 860 kc; 1 kw-D, DA. Box 860, zone 30. Phone Homestead 2-6000. Dynamic Broadcasting Inc. (acquired station Aug. 1, 1956).

Rep Bernard Howard.

Specialty programs: Negro, 100%.

Leonard Walk, pres & gen mgr; Joseph Bassett, coml & s/s mgr; Charles Gordon, news dir; James Herbert, chief engr.

WAZZ (FM) (Jan. 1, 1961): 105.9 mc; 4.5 kw (CP 79 kw). Same licensee, address and staff as WAMO (above).

***WDUQ (FM)** (Dec. 15, 1949): 91.5 mc; 2.75 kw. Duquesne U., zone 19. Phone Grant 1-4600, Ext. 221. Duquesne U. (original owner).

B. Kendall Crane, dir; Fred McWilliams, chief engr.

WE00 (See McKeesport listing).

WE DO
CBS Radio
for Pittsburgh
at 810

WJAS (Oct. 19, 1921): 1320 kc; 5 kw, DA-N. 1459 Crane Ave., zone 20. Phone 343-0500. TWX PG 346. National Broadcasting Co. (acquired station Nov. 1, 1957). See NBC-owned Stations in "Group Ownership."

Network NBC. Rep NBC Spot Sales.

Stephen J. Rooney, gen mgr; Gil Faggen, prom mgr; Beckley Smith, news dir; Homer Linnert, chief engr.

WJAS-FM (March 8, 1948): 9.7 mc; 24 kw. Duplicates WJAS (above).

WKJF (FM) (July 15, 1948): 93.7 mc; 40 kw. 1715 Grandview Ave., zone 11. Phone Hubbard 1-2626. Agnes J. Reeves Greer (original owner). See Greer Stations in "Group Ownership." Also see "Newspaper Ownership."

Rep Frederick W. Smith.

Agnes J. Reeves Greer, sole owner; W. B. Stein, vp & gen mgr; Robert G. Clarke, coml mgr; Jerry Roberts, prog dir; D. H. Lindberg, chief engr.

WKJF-TV: Tv companion of WKJF (FM).

WLOA (See Braddock, Pa., listing).

WPGH (FM) (not on air; target date early 1962): 104.7 mc; 2.8 kw. 2002 Cadillac Tower Bldg., Detroit 26, Mich. Nemco Broadcasting Corp. (original owner). See Taliesin Stations in "Group Ownership."

Marshall M. Carpenter Jr., pres & gen mgr; Robert Schlorff, chief engr.

WPIT (1947): 730 kc; 1 kw-D. Pick-Roosevelt Hotel, zone 22. Phone Atlantic 1-1900. WPIT Inc. (original owner). See Friendly Group in "Group Ownership."

Specialty programs: Greek, 6 hrs.; German, ½ hr.; Italian, 6 hrs.; Lithuanian, ½ hr.; Ukrainian, 1 hr., all wkly.

John J. Laux, pres; Don Ioset, vp, gen & coml mgr; Clifford Charles, prog dir & prom mgr; Jim Thompson, news dir; Michael Komichak, chief engr.

WPIT-FM (1960): 101.5 mc; 19 kw. Same

ownership as WPIT (above), duplicates WPIT during daylight hours.

WRYT (May 1922—formerly WCAE): 1250 kc; 5 kw, DA-N. Carlton House, 550 Grant St., zone 30. Phone Atlantic 1-6900. TWX PG-1087. WCAE Inc. (acquired station 1931). See Hearst Stations in "Group Ownership." Also see "Newspaper Ownership."

Rep McGavren.
Leonard Kapner, pres & gen mgr; Geer Parkinson, stn & s/s mgr; Robert Stevens, opns mgr; Gene Werman, prom mgr; James Greenwood, chief engr.

WRYT-FM (Aug. 8, 1960, as WCAE-FM): 96.1 mc; 30 kw. Duplicates WRYT (above).

WTAE (TV): Tv companion of WRYT-AM-FM.

WWSW (1928): 970 kc; 5 kw, DA-2. Sherwyn Hotel, zone 22. Phone Grant 1-5200. TWX PG 548. WWSW Radio Inc. (acquired station 1932). See "Newspaper Ownership."

Rep Blair.

O. M. Schloss, pres; B. W. Muros, gen & coml mgr & prog dir; Phil Davis, prom mgr; Henry Kaiser, chief engr.

WWSW-FM (1940): 94.5 mc; 50 kw. Duplicates WWSW (above).

WIIC (TV): Tv companion of WWSW-AM-FM (above).

WYRE (1947): 1080 kc; 1 kw-D. 220 N. Highland Ave., zone 6. Phone Emerson 1-5000. TWX 646. Golden Triangle Broadcasting Inc. (acquired station Aug. 1, 1959). See Myron Jones Stations in "Group Ownership."

Rep Gill-Perna.

Myron Jones, pres; Pete Coticchia, exec vp & coml mgr; Jack Bailey, prog dir; Merle Pollis, news dir; Walt McCoy, chief engr.

WINE (FM) (not on air; target date unknown): 107.9 mc; 36 kw. Will duplicate WYRE (above).

PITTSTON, Luzerne County

WPTS (June 21, 1953): 1540 kc; 1 kw-D. 83 Foote Ave., Duryea-Boro. Phone Olympic 4-3388. Midway Broadcasting Co. (original owner).

Network Keystone. Rep Weed.

Specialty programs: Italian, 8 hrs.; Polish, 9 hrs.; Irish, ½ hr., all wkly.

A. W. Fiorani, pres & gen mgr; R. E. Florey, coml mgr; B. Schriver, prog mgr; A. Costelli, prom mgr; F. Silva, news dir; J. P. McGoldrick, chief engr.

PORTAGE, Cambria County

WWML (September 1960): 1470 kc; 500 w-D. Mainline Broadcasting Co.

Rep Spot Time Sales.

POTTSTOWN, Montgomery County

WPAZ (Oct. 1, 1951): 1370 kc; 1 kw-D. 247 High St. Phone Faculty 6-4000. Pottstown Broadcasting Co. (original owner).

Herbert Scott, pres, gen mgr & prog dir; Robert Eppehimer, coml mgr; Mike Siman, news dir; Allen Moyer, chief engr.

POTTSVILLE, Schuylkill County

WPAM (Jan. 19, 1947): 1450 kc; 250 w. P. O. Box 629. Phone Market 2-1450. Miners Broadcasting Service Inc. (original owner). See Miners Broadcasting Stations in "Group Ownership."

John W. Angst, gen mgr; James K. Stock, stn mgr.

WPPA (May 9, 1946): 1360 kc; 1 kw-D, 500 w-N, DA-N. 212 S. Centre St. Phone 622-1360. Pottsville Broadcasting Co.

Network MBS.

A. V. Tidmore, owner & gen mgr; Ralph L. Price, coml mgr; Edward A. Romansky, prog dir; William P. Tidmore, chief engr; James B. Thompson, news dir; Sidney W. McIlvain, farm dir.

WPPA-FM (Nov. 20, 1948): 101.9 mc; 2.8 kw. Duplicates WPPA (above).

PUNXSUTAWNEY, Jefferson County

WPME (March 18, 1953): 1540 kc; 1 kw-D. 103 N. Gilpin St. Phone 938-6000. Punxsutawney Broadcasting Co. (original owner).

Network Keystone.

Sheridan W. Pruitt, pres; Charles M. Erhard Jr., vp & gen mgr; W. Clem Murray, coml mgr; Gilbert L. Carney, prog dir & chief engr; Budd L. Drummond, news dir.

RATTLESNAKE MTN, Centre County

WGMR (FM) (Aug. 15, 1961): 101.1 mc; 3.3 kw. P. O. Box 29, Tyrone, Pa. Phone Mutual 4-3200. Allegheny Mountain Network (original owner). See Cary H. Simpson Stations in "Group Ownership."

Network & rep Allegheny Mountain Network. Cary H. Simpson, pres; John W. Eschbach, gen mgr; Charles Carter, s/s mgr; William E. Moses, coml mgr; Robert A. Cook, tech dir.

WGMR—Good Music Radio

Hi-Fi FM for 1,000,000 Central Pennsylvanians from high atop Rattlesnake Mountain, at the exact center of the Keystone State. WGMR stands for Good Music Radio, naturally, and that's what listeners around here really go for!

AN Allegheny STATION

READING, Berks County

WEEU (1931): 850 kc; 1 kw, DA-N. 433 Penn St. Phone Franklin 6-7335. WEEU Broadcasting Co. (acquired station December 1946). See "Newspaper Ownership."

Network ABC. Rep Bolling.

Wm. J. Robin, pres; K. Richard Creitz, vp, gen mgr, asst treas & coml mgr; Jack B. Gounder, prog dir & prom mgr; Joe Shivers, news dir; Harold Scheerer, chief engr.

WHUM (Sept. 1, 1946): 1240 kc; 250 w. Berkshire Hotel. Phone Franklin 6-3987. Eastern Radio Corp. (original owner).

Network CBS. Rep Hollingbery.

Robert G. Magee, pres & gen mgr; Warren Ruffner, coml mgr; Alan Lane, prog dir; Paul Barclay, news dir; Daniel Donohue, chief engr.

WHUM-TV: Tv companion of WHUM.

WRW (September 1922): 1340 kc; 250 w (CP for 1 kw-D, 250 w-N). 19 N. 5th St. Phone Franklin 6-7173. WRW Inc. (acquired station April 6, 1959). See Good Neighbor Stations in "Group Ownership."

Network NBC. Rep Webb.

Robert S. Reider, pres & gen mgr; Ben Varishone, coml mgr; Frank Roth, prog dir; Edward Gurtowski, chief engr.

RED LION, York County

WGCB (1950): 1440 kc; 1 kw-D. P. O. Box 88. Phone 244-3145. Rev. John M. Norris (original owner).

Specialty programs: German, ½ hr., wkly.

John M. Norris, pres & gen mgr; Vince Freedom, coml mgr; Geary Russell, chief engr.

WGCB-FM (October 1960): 96.1 mc; 20 kw. Duplicates WGCB (above).

ROARING SPRING, Blair County

WKMC (1955): 1370 kc; 1 kw-D. Phone 690. Cove Broadcasting Co. (acquired station Feb. 22, 1959).

Carl W. Kensinger, pres; Walter O. Kramp, gen mgr & treas; Julia M. Gerhart, office & coml mgr; Merle E. Ebersole, news & prog dir; C. Irvin Merzger, chief engr.

ST. MARYS, Elk County

WKBI (July 23, 1950): 1400 kc; 1 kw-D, 250 w-N. 41 Erie Ave. Phone Terminal 4-2821. Elk-Cameron Broadcasting Co. (original owner). See Rennekamp and Cary H. Simpson Stations in "Group Ownership."

Network MBS; Allegheny Mountain Network.

1961-62 BROADCASTING YEARBOOK • PAGE B-145

Radio Stations CONTINUED

PENNSYLVANIA CONTINUED

WKBI Continued

Rep Allegheny Mountain Network.

Cary H. Simpson, gen mgr; Wesley A. Herbst, stn mgr; John J. Kain, sls mgr; Beatrice B. Smith, prog dir; Donald F. Steele, prom mgr; Gilbert A. Hoffman, news dir; Philip R. Kraus, pr mgr; Brent A. Kennard, chief engr.

WKBI—St. Marys-Ridgway

Second decade of service, now with 1,000 watts! Local news six times daily! Carbon Center of the World continues expansion with new plants every year! WKBI's staff active in all local activities. One is the Mayor—see us about traffic tickets!

AN Allegheny STATION

SAYRE, Bradford County

WATS (June 1950): 960 kc; 1 kw-D. 110 N. Elmer Ave. Phone Turner 2-2401. Thompson K. Cassel (original owner).

Network Keystone. Rep Indie Sales. Thompson K. Cassel, owner; Robert R. Michael, gen & coml mgr; Edward Knowles, prog dir; Joe Colombo, prom mgr; John Casey, news dir; Benjamin A. Franklin, chief engr.

SCRANTON, Lackawanna County

WARM (1940): 590 kc; 5 kw, DA-2. Bowman Bldg., zone 10. Phone Diamond 6-4646. Wilkes-Barre Valley 2-6161. WARM Broadcasting Co. (acquired station June 15, 1958). See Susquehanna Broadcasting Stations in "Group Ownership."

Rep Robert Eastman. Louis J. Appell, pres; Arthur Carlson, gen mgr; Luther Strittmatter, coml mgr; Don Stevens, prog dir; Art Knight, prod mgr; Harry West, news dir; Charles Morgan, chief engr. WEJL (Nov. 22, 1922): 630 kc; 500 w-D. 149 Penn Ave., zone 1. Phone Diamond 6-6555. Edward J. Lynett (original owner). See "Newspaper Ownership."

Network Northeast Radio Network. Rep Meeker.

Edward J. Lynett, owner; Cecil Woodland, gen mgr; Hugh J. Connor, mgr prog & sls; Bill Pierce, prom mgr; Guy C. Rauer, mgr of engr.

A Single Rate Station with One Rate for All

SCRANTON 1, PENNA.
REPRESENTED NATIONALLY BY
THE MEEKER CO.

WGBI (Jan. 12, 1925): 910 kc; 1 kw-D, 500 w-N. 1000 Wyoming Ave., zone 9. Phone Diamond 2-7634. TWX SN 7210. WGBI Radio Inc. (original owner).

Network CBS. Rep H-R Reps. M. E. Megargee, pres; Madge Megargee Holcomb, sec, gen & coml mgr; Carol Jacobs, prom mgr; Thomas Powell, news dir; K. R. Cooke, chief engr.

WGBI-FM (December 25, 1948): 101.3 mc; 1.8 kw. Duplicates WGBI (above). WDAU-TV: Tv companion of WGBI-AM-FM.

WICK (April 17, 1954): 1400 kc; 250 w. 221 N. Washington Ave. Phone Diamond 6-1202.

Scranton Radio Corp. (acquired station September 1957).

Rep Spot Time Sales. WSCR (1947): 1320 kc; 1 kw-D, 500 w-N, DA-N. 116 Adams Ave. Phone Diamond 7-3388. Lackawanna Valley Broadcasting Co. (original owner).

Network NBC. Rep Bolling. Specialty programs: Italian, 1 hr. wkly. David M. Baltimore, pres & gen mgr; Joseph Kimball, coml mgr; David Griffiths, prog dir; Fred Forster, prom mgr; Charles Satoski Jr., chief engr.

*WUSV (FM) (September 1946): 89.9 mc; 1.35 kw. U. of Scranton, zone 10. Phone Diamond 7-3321, ext 58. U. of Scranton (original owner).

Rev. John J. Long, S.J., pres; Rev. Daniel E. Cavanaugh, S.J., gen mgr; William Sheehan, prog dir; John McGoldrick, chief engr.

SHAMOKIN, Northumberland County

WISL (January 1948): 1480 kc; 1 kw, DA-N. Rock & Sunbury Sts. Phone 648-6831. Radio Anthracite Inc. (acquired station July 18, 1957). Rep Forjoe.

Specialty programs: Polish, ½ hr. wkly. Henry W. Lark, pres; Bernard Friedman, mgr; Al Donovan, chief engr.

SHARON, Mercer County

WPIC (Oct. 25, 1938): 790 kc; 1 kw-D. P. O. Box 211, 2030 Pine Hollow Blvd. Phone Diamond 6-4113. Sharon Broadcasting Co. (acquired station May 21, 1959). See Regional Broadcasters Stations in "Group Ownership."

Frederick P. Tascone, gen mgr; Lee D. Morehouse, asst gen mgr; Jack Sandstrom, prog dir; Francis L. O'Dell, chief engr.

WPIC-FM (1947): 102.9 mc; 26 kw. Same address, licensee and staff as WPIC (above).

SHIPPENSBURG, Franklin County

WSHP (not on air; target date unknown): 1480 kc; 500 w-D. Town Radio Inc.

SMETHPORT, McKean County

WSPD (not on air; target date unknown): 910 kc; 1 kw DA-D. Hamlin D. Redfield.

SOMERSET, Somerset County

WVSC (Jan. 15, 1951): 990 kc; 250 w-D. P. O. Box 231. Phone 4186. WVSC Inc. (original owner).

Ted H. Opeppard, pres & gen mgr; Robert L. French, prog dir & chief engr.

SOUTH WILLIAMSPORT, Lycoming County

WMPT (Feb. 21, 1958): 1450 kc; 250 w. 301 Percy St. Phone 323-3608. Will-Mont Broadcasting Co. (original owner).

Network ABC. Rep Howell. Galen D. Castlebury Jr., pres, gen & coml mgr & chief engr; Jeanne M. Castlebury, prom mgr; Dyson Crownover, news dir.

STATE COLLEGE, Centre County

WBLF (See Bellefonte, Pa., listing). *WDFM (FM) (Dec. 6, 1953): 91.1 mc; 250 w. 304 Sparks Bldg., Pennsylvania State U., University Park, Pa. Phone University 5-2381. Pennsylvania State U. (original owner).

Dr. Eric A. Walker, pres; Dr. Harold E. Nelson, gen mgr; Harvey Klein, prog dir; Steve Monheimer, prom mgr; Stephen Milner, news dir; Jim Walker, chief engr.

WMAJ (1945): 1450 kc; 250 w. P. O. Box 888. Phone Adams 7-4959. Centre Broadcasters Inc. (acquired station 1958). See Clearfield Broadcasters Stations in "Group Ownership." See also Newspaper Ownership.

Network NBC; Laurel Radio Network. W. K. Ulerich, pres; Milton J. Bergstein, gen mgr; John A. Dame, coml mgr; Stephen M. Fishbein, prog & news dir; Wilber Files, chief engr.

WRSC (May 29, 1961): 1390 kc; 500 w-D. 139 McAllister St., P. O. Box 248. Phone

Adams 8-3051. Suburban Broadcasting Corp. (original owner).

Network CBS. L. Edward Pamphilon, pres; Randolph Gretes, stn mgr; Hal Green, coml mgr; Dick Kruppa, prog dir; Jean Scott, prom mgr; Robert Manning, news dir; Emory Richardson, chief engr.

STROUDSBURG, Monroe County

WVPO (1947): 840 kc; 250 w-D. 22 S. 6th St. Phone Hamilton 1-2100. Pocono Broadcasting Inc. (acquired station 1948). See James H. Ottaway Stations in "Group Ownership." Also see Newspaper Ownership.

James H. Ottaway, pres; Chester S. Miller, asst treas & gen mgr; Edward J. Somers, coml mgr; Joseph Whalen, news & prog dir; Francis H. Brinkley, mgng dir; Ernest Transue, chief engr.

SUNBURY, Northumberland County

WKOK (1933): 1240 kc; 250 w. 1150 N. Front St. Phone Atlantic 6-5838. Sunbury Broadcasting Corp. (original owner). See "Newspaper Ownership."

Network CBS. Basse A. Beck, pres; Homer R. Smith, gen mgr & sec; Gene Smith, coml mgr; Glen J. Schankweiler, prog dir; John Keller Jr., chief engr.

WKOK-FM (1948): 94.1 mc; 4.4 kw. Duplicates WKOK (above).

TITUSVILLE, Crawford County

WTIV (Nov. 27, 1955): 1290 kc; 500 w-D. P. O. Box 184. Phone 5-3234. Crawford County Broadcasting Co. (original owner). See Myron Jones Stations in "Group Ownership."

Network MBS. Robert H. Sauber, pres & gen mgr; Paul R. Ruttan, coml mgr; Cammillia Stover, prom mgr; Timothy E. Nelson, news dir; Lee Richey, chief engr.

TOWANDA, Bradford County

WTTC (Aug. 7, 1960): 1550 kc; 500 w-D. 406 Main St. Phone Andrew 5-2165. Vical Broadcasting Co. (original owner).

Specialty programs: German, 1 hr, Polish, 1 hr., wkly. Victor A. Michael, gen mgr & chief engr; Joe Martin, coml mgr; Charles Snyder, prog dir.

WTTC-FM (November 1959): 92.7 mc; 720 w. Duplicates WTTC (above).

TYRONE, Blair County

WGMR (FM) (See Rattlesnake Mtn., Pa., listing).

WTRN (Jan. 12, 1955): 1340 kc; 250 w (CP for 1 kw-D, 250 w). 8 W. Tenth St. Phone-Mutual 4-3200. Tyrone Broadcasting Co. (original owner). See Cary H. Simpson Stations in "Group Ownership."

Network MBS; Allegheny Mountain Network. Rep Allegheny Mountain Network.

Cary H. Simpson, pres; Lee C. Ray, stn mgr; William E. Moses, sls mgr; John W. Eschbach, opns mgr; John P. Knorr, prog dir; James H. Sharpe, coml mgr; Edward Davenport, news dir; Gerald Woodring, farm dir.

WTRN—Tyrone-Altoona

Heart of a rich agricultural and industrial region on Mainline of PRR. Tremendous surge of civic growth—new schools, new hospital, new industrial plants. WTRN, now operating both day and night actively supports every worthwhile community endeavor!

AN Allegheny STATION

UNIONTOWN, Fayette County

WMBS (July 15, 1937): 590 kc; 1 kw, DA-N. Fayette National Bldg. Phone Geneva 8-3900. Fayette Broadcasting Corp. (original owner).

Network CBS. Rep Burn-Smith. Specialty programs: Italian, ½ hr.; Polish, ½ hr.; both wkly.

Joseph C. Burwell, pres; Harry C. Burwell, gen & coml mgr; Charles Underwood, prog dir; Amayl Canton, prom mgr; Jack McMullen, news dir; William Henzly, chief engr.

WARREN, Warren County

WNAE (Dec. 28, 1945): 1310 kc; 5 kw-D. 310 Second Ave. P. O. Box 24. Phone Randolph 3-1310. Northern Allegheny Broadcasting Co. (original owner).

David Potter, pres & gen mgr; James W. Potter, coml mgr; W. LeRoy Schneck, prog dir; Frank Foster, prom mgr; Ralph Sires, news dir; Homer Holmes, chief engr.

WRRN (FM) (March 1948): 92.3 mc; 4 kw. Duplicates WNAE (above), daytime only.

WASHINGTON, Washington County

WJPA (February 1942): 1450 kc; 250 w. George Washington Hotel. Phone Baldwin 2-2110. Washington Broadcasting Co. (original owner).

Network MBS. Rep Devney-O'Connell. A Boyd Siegel, mgng dir; John L. Merdian, gen & coml mgr; Marilyn Williams, prog dir; Mitchell Grey, news dir; Stanle Crawford, chief engr.

WAYNESBORO, Franklin County

WAYZ (1953): 1380 kc; 1 kw-D. 21 W. Main. Phone 1900. Richard Field Lewis Jr. Inc. (original owner). See Richard Field Lewis Jr. Stations in "Group Ownership."

Rep Spot Time Sales. Marian P. Lewis, pres; Samuel Jay Han-shaw, gen & coml mgr; Pete Coolbaugh, prog dir; Ted Harding, prom mgr; Bob Rider, news dir; Ebbie Rollison, chief engr.

WAYZ-FM (January 1959): 101.5 mc; 3.21 kw. Duplicates WAYZ (above).

WAYNESBURG, Greene County

WANB (Sept. 27, 1956): 1580 kc; 250 w-D. First Federal Bldg. Phone Waynesburg 981. Commonwealth Broadcasters Inc. (acquired sta-

tion May 1, 1960).

George E. McGary, pres & gen mgr; Duane I. Lemley, asst mgr & prog dir; Toddy Greenlee, women's prog dir; David P. Wilkinson, music dir; Thomas L. Balaban, chief engr.

WELLSBORO, Tioga County

WNBT (May 13, 1955): 1490 kc; 250 w. P. O. Box 98. Phone 724-2113. Farm & Home Broadcasting Co. See Cary H. Simpson Stations in "Group Ownership." (Acquired station May 13, 1955.)

Network MBS. Cary Simpson, pres; John Fay, gen mgr; John Zellner, coml mgr; Carol Bell Makin, prog dir; Bob Grossenbacher, news dir; Richard Roeder, chief engr.

WNBT—Wellsboro

Watch Wellsboro grow! Four new industrial plants! Pennsylvania's Grand Canyon and State Laurel Festival attract thousands! More national advertisers choose WNBT every year!

AN *Allegheny* STATION

WILKES-BARRE, Luzerne County

WBAX (May 1, 1922): 1240 kc; 250 w. 85 W. Union St. Phone Valley 3-0196. P.A.L. Broadcasters Inc.

WBRE (1924): 1340 kc; 1 kw-D, 250 w-N. 62 S. Franklin St. Phone Valley 3-3101 TWX WKBR 7260. WBRE-Radio Inc. (original owner).

Network NBC. Rep Bolling. David M. Baltimore, pres & gen mgr; Joseph Gries, coml mgr; Robert Schumacher, prog dir; Fred Foerster, prom mgr; F. D. Coslett, news dir; Charles Sakoski Sr., chief engr.

WBRE-FM (1947): 98.5 mc; 2.25 kw. Duplicates WBRE (above).

WBRE-TV: Tv companion of WBRE-AM-FM. WILK (Feb. 13, 1947): 980 kc; 5 kw-D, 1 kw-N, DA-N. 88 N. Franklin St. Phone Valley 4-4666. TWX WKBR 7312. Wyoming Valley Broadcasting Co. (original owner).

Network ABC. Rep Avery-Knodel, Paul O'Brien. Mitchell Jenkins, pres; Roy E. Morgan, exec

vp & gen mgr; Emerson H. Ramage, bus & prom mgr; Lee Vincent, sls mgr; Tom Bigler, prog & news dir; Johnny Foster, sports dir; Theodore French, chief engr.

WYZZ (FM) (1946): 103.3 mc; 3.1 kw. 156 Prospect St. Phone Valley 4-2625. Richard G. Evans Sr. (acquired station June 1955).

Network Quality Music Stations. Rep Walker-Rawalt.

Richard G. Evans Sr., pres; Frances E. Evans, gen mgr; Richard G. Evans Jr., coml mgr; Robert L. Evans, prog dir; Robert Bleudey, music dir; Sheldon Vale, prod supvr; John P. McGoldrick, chief engr.

WILLIAMSPORT, Lycoming County

WLYC (June 1951): 1050 kc; 1 kw-D. P. O. Box 389. Phone Williamsport 322-4676. Lycoming Broadcasting Co. (original owner).

Network Keystone. Rep Donald Cooke. Specialty programs: Italian, ½ hr, wkly. J. T. Keiher, pres; Vincent Campana, gen & coml mgr; Vernon Hester, prog dir; Edward Kirchman, prom mgr; William J. Deuel, news dir; James A. Stowe, chief engr.

WLYC-FM (July 1949): 105.1 mc; 3.8 kw. Duplicates WLYC (above).

WMPT (See South Williamsport, Pa. listing).

WRAC (1930): 1400 kc; 250 w. 1559 W. Fourth St. Phone 2-6116. WGAL Inc. (acquired station 1957). See Steinman Stations in "Group Ownership." Also "Newspaper Ownership."

Network NBC. Rep Meeker. Clair R. McCollough, pres & gen mgr; J. Wright Mackey, station mgr; Everett Rubendall, prog dir; J. E. Mathiot, tech dir.

WRAC-FM (1947): 100.3 mc; 3.2 kw (CP for 53 kw). Same licensee as WRAC (above).

WRAC-TV: Tv companion of WRAC-AM-FM.

WWPA (May 22, 1949): 1340 kc; 250 w. 330 Government Place. Phone 323-7119. Summit Enterprises Inc. (acquired station March 16, 1961).

Network CBS. Rep Burn-Smith. Woodrow W. Ott, pres & gen mgr; Philip D. Lane, coml mgr; John H. Archer, prog dir; William R. Lawson, prom mgr; Gordon Thomas, news dir; Carl W. Steinbacher, chief engr.

YORK, York County

WYCR (FM): (see under WHVR Hanover, Pa.)




Vic Diehm Says:

*Time Buyers Hit The Jack Pot
In Pennsylvania's Fast Growing
Industrial Payrolls' Area . . .
. . . When They Buy Jet Net**

- 24 County Coverage HAZLETON **WAZL**
 - 3,000,300 Population BLOOMSBURG **WHLM**
 - 853,890 Homes . . . ALLENTOWN **WHOL**
- . . . plus car radios . . . AT A SINGLE RATE CARD PRICE:


Call Tommy Tito at WAZL or Paul H. Raymer Co., Inc.



*A "Vic Diehm" Radio Group

Pennsylvania's JET NET

MORE ADULT PROGRAMMING



on "Compact"

8:05 p.m. Monday - Friday

In depth features by Chet Huntley, David Brinkley, Leon Pearson, Jahn Chancellor, Ray Scherer, Pauline Frederick, Robert McCormick, Margan Betty.

PLUS
AN EXPANDED
3 HOUR EDITION
OF

"Radio Newsreel"

9 p.m. Midnight

Continuus updated news
complete every 15 minutes.



W. Frank Harden, Managing Director
a station of

THE BROADCASTING COMPANY OF THE SOUTH
G. Richard Shafto, Executive Vice Pres.



WIS-television Channel 10, Columbia, S.C.
WIS Radio 560, Columbia, S.C.
WSFA-TV Channel 12, Montgomery, Ala.
All represented by Peters, Griffin, Woodward, Inc.

Quality Radio Service since 1930

Radio Stations CONTINUED

SOUTH CAROLINA CONTINUED

COLUMBIA, Richland County

WCOS (1939): 1400 kc; 1 kw-D, 250 w-N. Cornell Arms Bldg. Phone Alpine 2-2177. WCOS Inc. (acquired station Feb. 1, 1958).
Rep Radio-Tv Reps.

George H. Buck Jr., pres & gen mgr; Jess Plummer, coml mgr; Robert Fulton, prog dir; Jack Grant, prom mgr; C. Dennis Waldrop, news dir; Robert D. Lambert Jr., chief engr.

WCOS-FM (1951): 97.9 mc; 5.3 kw. Same license and staff except for R. D. Lambert Jr., who is prog dir, prom mgr & chief engr

WIS (July 10, 1930): 560 kc; 5 kw, DA-N. 1111 Bull St. Phone Alpine 3-6431. TWX CO 7146. Broadcasting Co. of the South (acquired station 1931). See Broadcasting Co. of South in "Group Ownership."

Network NBC. Rep Peters, Griffin, Woodward. B. Calhoun Hipp, pres; G. Richard Shafto, exec vp; W. Frank Harden, mgng dir & sls mgr; J. Dudley Saumenig, dir, admin services; Howard Hamrick, news & prog dir; Mrs. Audrey Hunt, women's dir; Paul E. Welcome, chief engr.

WIS-TV: Tv companion of WIS.

WMSC (June 15, 1945): 1320 kc; 1 kw, DA-N. Barringer Bldg. Phone Alpine 2-8659. WMSC Radio Corp. (acquired station May 25, 1950).

Network MBS. Reps Devney-O'Connell; James S. Ayers (southeast).

C. Wallace Martin, pres; Thomas H. Allen Jr., gen mgr; Andy Scott, actg prog dir & prom mgr; Dave Bledsoe, actg news dir; L. William Brown Jr., chief engr.

WNOK (January 1947): 1230 kc; 250 w. P. O. Box 5307. Phone Alpine 3-9401. TWX CO 7076. Palmetto Radio Corp. (original owner).

Rep Paul H. Raymer.

Irwin Kahn, pres; H. Moody McElveen Jr., vp & gen mgr; Frank Stish, coml mgr; John R. Cook, prog dir; Patricia Conder, prom mgr; Robert Truere, news dir; Charlton W. Bowers.

WNOK-FM (June 1, 1959): 104.7 mc; 3.4 kw. Duplicates WNOK (above). Plans programming in fall.

WNOK-TV: Tv companion of WNOK-AM-FM.

WOIC (June 30, 1954): 1470 kc; 5 kw-D. P. O. Box 565. Phone Alpine 6-1551. Speidel Broadcasting Corp. (acquired station Sept. 3, 1958). See Speidel Stations in "Group Ownership."

Rep Bob Dore; Dora-Clayton.

Joe Speidel III, pres; Russell George, vp, gen mgr & coml mgr; W. W. Bridges, opns mgr & chief engr.

*WUSC-FM (1952): 89.9 mc; 10 w. U. of South Carolina, zone 1. Phone Alpine 2-5641. U. of South Carolina (original owner).

Specialty programs: French ¼ hr. wkly.

Alice Wyman, dir; Jo Allen Bradham, prog dir; William D. Stanley, chief engr.

CONWAY, Horry County

WLAT (August 1945): 1330 kc; 5 kw-D. P. O. Box 799. Phone 340-570. Coastal Broadcasting Co. (original owner).

Network MBS. Rep Devney-O'Connell.

L. M. Hawley, pres & gen mgr; P. W. Smith, coml mgr; Jack E. Hawley, prog dir & chief engr; Glenna Jordon, prom mgr; H. L. Hanks, news dir.

DARLINGTON, Darlington County

WDAR (1955): 1350 kc; 1 kw-D. P. O. Box 277. Phone Express 3-4081. Walter P. Pearce (original owner).

Walter P. Pearce, pres & owner; Charles P. Pearce, coml mgr; Donald Byant, chief engr.

DILLON, Dillon County

WDSC (May 22, 1946): 800 kc; 1 kw-D. Box 231. Phone 774-9031. Border Broadcasting Co. (original owner).

Network ABC; Keystone. Rep Gill-Perna; Dora-Clayton.

Joseph K. Martin, pres & gen mgr; Lee Lumpkin, coml mgr; Dick Jones, prog dir; John Quick, prom mgr & news dir; Ray Allen, chief engr.

WDSC-FM (Feb. 16, 1954): 92.9 mc; 8.8 kw. Duplicates WDSC (above).

EASLEY, Pickens

WELP (March 1951): 1360 kc; 1 kw-D. P. O. Box 522. Phone Ulysses 9-9388. Pickens County Broadcasting Co.

Network Keystone. Rep Indie Sales. Cleatus O. Brazzell, pres, treas & gen mgr; Betty R. McDonald, prog dir; Henry O. McDonald Jr., chief engr & vp.

FLORENCE, Florence County

WJMX (July 13, 1947): 970 kc; 5 kw-D, 1 kw-N. DA-N. P. O. Box 1211. Phone Mohawk 9-6351. Atlantic Broadcasting Co. (original owner).

Network ABC. Rep Walker-Rawalt. Paul H. Benson Jr., chief owner & gen mgr; Eugene E. Stone, pres; Frank A. Jenne, chief engr.

WOLS (1937): 1220 kc; 250 w. 151 S. Dargan St. Phone Mohawk 2-3271. Florence Broadcasting Co. (acquired station 1941).

Network Keystone.

Specialty programs: Negro, 14 hrs. wkly. A. P. Skinner, pres & gen mgr; Charlie Sligh, chief engr.

WYNN (Nov. 5, 1958): 540 kc; 250 w-D. 163 N. Coit St. Phone Mohawk 2-1416. WYNN Inc. (acquired station June 1, 1959). See Speidel Stations in "Group Ownership."

Reps Dora-Clayton (regional); Bob Dore (national).

Specialty programs: Negro, 100%. Joe Speidel III, pres; Don Ferguson, gen mgr; Dave Phillips, coml mgr; Henry Mance, prog dir; Jack Singleton, prom mgr; Bill Bridges, chief engr.

FOUNTAIN INN, Greenville County

WFIS (October 1956): 1600 kc; 1 kw-D. P. O. Box 271. Phone Simpsonville 963-5991. Fountain Inn-Simpsonville Enterprises Inc. (original owner).

Rep Hopewell (national); Cannon (southeast). Specialty programs: Negro, 16 hrs. wkly.

L. Wayne Davis, chief owner, gen mgr; Frank Moree, coml mgr; D. Jerry Howard, prog dir; Roger W. Davis, prom mgr; J. Dalton Reece, chief engr.

GAFFNEY, Cherokee County

WFGN (1948): 1570 kc; 250 w-D. P. O. Drawer 759. Phone Ivanhoe 9-4795. Cherokee Radio Co. (original owner).

Network Keystone.

A. Ray Godshall, pres; Morton E. Green, gen mgr & chief engr; Mary Hodge, coml mgr; Billy Gibbons, prog dir; Tom Higgins, prom dir; Jo Hambright, women's dir; Mike Vassy, farm dir.

GEORGETOWN, Georgetown County

WGTN (July 1, 1949): 1400 kc; 250 w. P. O. Box 575. Phone 3-3431. Georgetown Broadcasting Co. (original owner).

Network MBS; Keystone. Rep Cooke. J. B. Delzell, pres; Mamie A. Delzell, prog dir; William G. Cordelle, chief engr.

More than
1,000,000 Negro
listeners in
3 states.

3 Speidel stations
located to reach the
cream of the Negro
audience.

Programming
exclusively to Negroes
assures listener
loyalty.

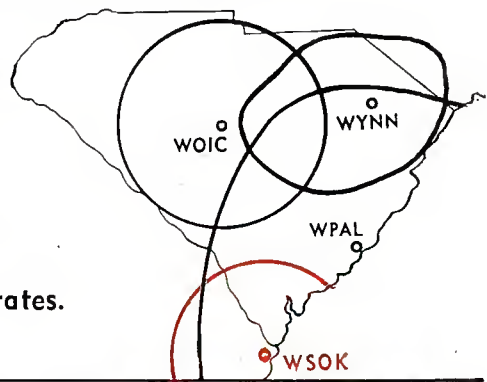
Important
personalities at each
station add to
sales results.



These notes from the Golden Horn Stations

tell the story of Speidel's dominance in the South Carolina Negro Market. Ideal locations, tremendous audience, proper programming and great sales personalities are behind the solid successes these stations chalk up for advertisers in every field.

Ask Bob Dore or Dora-Clayton for complete information and 2 and 3 station discount rates.



WOIC
5000 W 1470 KC
COLUMBIA, S. C.

WPAL
1000 W 730 KC
CHARLESTON, S. C.

WYNN
250 W 540 KC
FLORENCE, S. C.

*** Flash! - just added - WSOK**
Savannah, Georgia

ATHENS, McMinn County

WLAR (May 15, 1946): 1450 kc; 250 w. 148 N. Jackson St. Phone Sherwood 5-1314. Helene Arterburn (acquired station Dec. 1, 1959). See "Newspaper Ownership."

Network MBS, Keystone.
Helene Arterburn, pres; William P. Atkins, gen & coml mgr & prog dir; H. Bruce Wentworth, news dir; Andrew M. Bates, chief engr.

BERRY HILL, Davidson County

WVOL (see Nashville).

BRISTOL, Sullivan County

WCYB (see Bristol, Va.).

WOPI (June 15, 1929): 1490 kc; 250 w. P. O. Box 438. Phone South 4-5131. Pioneer Broadcasting Corp. (acquired station April 7, 1960). Network NBC. Rep Burn-Smith.

Donald W. Owen, pres & gen mgr; Bill B. Rocky Stone, coml mgr; Richard Brattin, news & prog dir; Shirley W. Hagy, prom mgr; Clifton Drake chief engr.

WOPI-FM (1946): 96.9 mc; 9.7 kw. Same licensee, address & staff as WOPI (above). Programming separate from am.

CAMDEN, Benton County

WFWL (Nov. 9, 1956): 1220 kc; 250 w-D. P. O. Box 178. Phone Ludlow 4-7570. Camden Broadcasting Co. (original owner).

Michael R. Freeland, pres & gen mgr; John M. Latham, stn mgr & chief engr; Ron Lane, prog dir.

CARTHAGE, Smith County

WRKM (1959): 1350 kc; 500 w-D. P. O. Box 179. Phone 969. Carthage Broadcasting Co. (original owner).

Network Keystone.
Reggie L. Honey, pres, gen mgr & chief engr; Elaine Wilburn, coml mgr; Bill Mann, prog dir; Clyde Major, news & farm dir.

CENTERVILLE, Hickman County

WHLP (1955): 1570 kc; 1 kw-D. Phone 3575. 309 N. Public Square. Trans-Air Broadcast Corp. (acquired station 1959).

CHATTANOOGA, Hamilton County

WAPO (1936): 1150 kc; 5 kw-D, 1 kw-N, DA-N. Read House, zone 2. Phone Amherst 6-6141. WAPO Broadcasting Service Inc. (acquired station 1955).

Network ABC; MBS. Rep Gil-Perna.
Gordon Gambill, pres & gen mgr; Walter H. Stamper, coml mgr; Frank F. Hubbs, prog dir; Lamar Reed, chief engr.

WDEF (Jan. 1, 1941): 1370 kc; 5 kw, DA-N. 3300 Broad St., zone 8. Phone Amherst 7-3392. TWX CT 7056. WDEF Broadcasting Co. (acquired station March 31, 1944).

Network NBC. Rep Advertising Time Sales.
Carter M. Parham, pres; Ken Flenniken, gen mgr; Bill Schoolcraft, news dir; Bob Briscoe & Burford Young, chief engr.

WDEF-TV: Tv companion of WDEF.

WDDO (April 13, 1925): 1310 kc; 5 kw, DA-N. 428 McCallie Ave. Phone Amherst 6-5117. WDDO Broadcasting Corp. (acquired station August 1957).

Network CBS. Rep Masla.
H. Clay Evans Johnson, pres; Thos. Thielke, gen mgr; B. J. Bush, coml mgr; E. M. Feagans Jr., prog dir; Charles Stokely, chief engr.

WDDO-FM (February 1960): 96.5 mc; 13 kw. Programming separate from am.

WDXB (July 4, 1948): 1490 kc; 250 w. Dome Bldg. Phone Amherst 6-1114. French Inc. (acquired station July 1956).

Rep Weed; Clarke-Brown.
Stephen C. French, pres & gen mgr; Luke Wilson, coml mgr; Hugh Brown, prog dir; Bob Hunter, news dir; Ron Wilson, chief engr.

WFLL (see Lookout Mountain).

WLOM (FM) (Dec. 14, 1960): 106.5 mc; 33 kw. P. O. Box 963. Phone Vernon 1-4904. Radio Dixie Inc. (original owner). See Gallimore Stations in "Group Ownership."

Rep Heritage Stations.
J. A. Gallimore, pres; C. W. Gwyn, gen mgr; George Gwyn, coml mgr; Chas. M. Lowry Jr., chief engr.

WNOO (June, 1951): 1260 kc; 1 kw-D. 835 McCallie Ave. Phone Amherst 6-4145. Leon S. Walton, (acquired station March 1, 1960).

Rep Bernard Howard (national); Bernard I. Ochs (south).
Specialty programs: Negro, 100%.
Leon S. Walton, pres; Fred J. Webb, vp & gen mgr; Glenn Channells, chief engr.

WOGA (Nov. 27, 1959): 1450 kc; 250 w. P. O. Box 349, zone 2. Phone Amherst 7-1128. Middle South Broadcasting Co. (acquired station Nov. 27, 1959).

Rep Forjoe.
C. R. Rader, pres; Frederick H. Haggerty, gen mgr; Eugene M. McGovern, news dir; Frank L. Hough, chief engr.

WRIP (See Rossville, Ga.).

W-RIP

24% SHARE OF AUDIENCE

6 AM-6 PM—DAILY CUMULATIVE PULSE

APRIL '61—10 COUNTY CHATTANOOGA, TENN.

John E. Pearson,
National Representative

CHURCH HILL, Hawkins County

WMCH (May 8, 1954): 1260 kc; 1 kw-D. Phone Elgin 7-5601. Thales E. Wallace (original owner).

Thales E. Wallace, pres; Jimmy Smith, gen mgr & news dir; Phil Roberts, coml mgr; Bettye Jane Russell, prog dir; Dallas Broome, prom mgr; Robert Heath, chief engr.

CLARKSVILLE, Montgomery County

WDXN (Nov. 12, 1954): 540 kc; 1 kw-D. P. O. Box 724. Phone Midway 5-2411. Clarksville Broadcasting Co. (original owner). See Robinson Stations in "Group Ownership."

Network Dixie. Rep Venard, Rintoul & McConnell.

Aaron B. Robinson, pres & gen mgr; W. V. McCluney, stn & coml mgr; George Goldtrap, news dir; Cecil Frazier, chief engr.

WJZM (October 1941): 1400 kc; 250 w (CP 1 kw-D, 250 w-N). 411 Madison St. Phone Midway 5-6414. Campbell & Sheftall (acquired station April 15, 1947).

Network MBS. Rep Masla.
Specialty programs: Negro, 12 hrs. wkly.
John Parry Sheftall, pres; John H. Bailey, gen mgr; Charles Malone, coml mgr; Neil Walker, prog dir; Gladys Campbell, prom mgr; Hugh Morgan, news dir; Joe Moran, chief engr.

CLEVELAND, Bradley County

WBAC (June 18, 1945): 1340 kc; 250 w. Box 677. Phone Greenwood 6-7593. WBAC Inc. (acquired station March 1, 1959).

Network MBS. Rep Ayers.
James S. Ayers, pres; Russell E. Offhaus, gen & coml mgr; Paul Kirksey, prog dir; Robert Carr, chief engr.

WCLE (May 2, 1957): 1570 kc; 1 kw-D. 33 Ocoee St. N.W. Phone Greenwood 2-6511. Southeastern Enterprise (original owner).

Network Keystone.
Carl Hoskins, pres & gen mgr; R. Bland Sells, coml mgr; Marcine D. Bentsen, prog dir; Jack Hoskins, prom dir; Evelyn Rutledge, news dir; Robert L. Carr, chief engr.

WCLE-FM (Aug. 1, 1961): 100.7 mc; 5.1 kw. Duplicates WCLE (above).

CLINTON, Anderson County

WYSH (not on air, target date unknown): 1380 kc; 1 kw-D. Clinton Broadcasters.

COLLEGEDALE, Hamilton County

***WSMC-FM** (not on air; target date unknown): 88.1 mc; 10 w. Southern Missionary College. Phone Export 6-3286. Southern Missionary College Inc. (original owner).

C. N. Rees, pres; T. Berry Cobb, gen mgr; William H. Taylor, news dir; William Mundy, prog dir; Ronald L. Servoss, prom mgr; Bert B. Barnes, chief engr.

COLONIAL VILLAGE

WSKT (not on air, target date unknown): 1580 kc; 250 w-D. Morgan Broadcasting Co.

COLUMBIA, Maury County

WKRM (Nov. 25, 1946): 1340 kc; 250 w. P. O. Box 71. Phone Evergreen 8-3636. Middle Tennessee Broadcasting Co. (original owner). Network Keystone. Rep Burns-Smith; Beaver.

R. M. McKay Jr., pres & gen mgr; Melvin Dugger, coml mgr; Don Spain, prog dir; Bob Thomas, news dir; Cameron McKay, chief engr.

WMCP (Nov. 12, 1956): 1280 kc; 1 kw-D. P. O. Box 711. Phone Evergreen 8-3241. Maury County Boosters Corp. (acquired station March 1958).

Rep Hil F. Best.
Specialty programs: Negro, 3 hrs. wkly.
T. Earl Williford, pres, gen mgr & coml mgr; J. W. Anderson, prog dir & chief engr.

COOKEVILLE, Putnam County

WHUB (July 20, 1940): 1400 kc; 250 w. 315½ E. Spring. Phone Jackson 6-2131. WHUB Inc. (original owner).

Network CBS.
M. L. Medley, owner, pres & gen mgr; Stacey Mott, stn dir; Claude Haston, chief engr; Tom Harris farm dir.

WTPI (not on air, target date unknown): 1550 kc; 250 w-D. Cookeville Broadcasting Co.

COPPERHILL, Polk County

WLSB (Dec. 2, 1958): 1400 kc; 250 w. Copper Basin Broadcasting Co. (original owner). Network Keystone.

Blaine Goss, pres; Henry Hoffman, gen mgr & chief engr; Brent Goss, coml mgr; Webb Smalting, prog dir; Haney Howell, prom mgr; Larry Oldham, news dir.

COVINGTON, Tipton County

WKBL (Aug. 16, 1955): 1250 kc; 1 kw-D. P. O. Box 289. Phone Greenwood 6-9635. Tipton County Broadcasters (acquired station July 1959).

Network Keystone. Rep C. K. Beaver (Memphis).

Specialty programs: Negro, 2 hrs. wkly.
Robert C. Whiteley Jr., gen mgr & chief engr; Kathy Whiteley, stn mgr; Maurice Turnage, coml mgr; Dave Stuart, prog dir; Mary Nelle Thomas, prom mgr; Verna Poindexter, news dir.

Radio Stations CONTINUED

TENNESSEE CONTINUED

COWAN, Franklin County

WZYX (March 3, 1957): 1440 kc; 1 kw-D. Phone West 2-7471. Guidon Broadcasting Co. (acquired station May 1, 1959).

Rep Best.

Hughes H. Brewer, gen mgr; James Harper, coml mgr; Jerry Nelson, prog dir; M. L. Garner, prom mgr; Charles Money, news dir; James F. Spencer, chief engr.

CROSSVILLE, Cumberland County

WAEW (1952): 1330 kc; 1 kw-D. P. O. Box 278. Phone 484-5115. WAEW Inc. (acquired station June 2, 1958).

Network Keystone.

H. F. Lawson, pres; James W. Hamby, gen mgr & chief engr; Fairia J. Hamby, coml mgr; Jack L. Dean, prog dir; Lois N. Brown, prom mgr; Roy T. Hall, news & farm dir & s/s rep.

DAYTON, Rhea County

WDNT (Dec. 6, 1957): 1280 kc; 1 kw-D. P. O. Box 294. Phone 1540. Norman A. Thomas (original owner).

Network Keystone. Rep Raymer.

Norman A. Thomas, pres; Jack S. Pullin, gen & prog mgr & chief engr; Glenn Ladd, coml mgr; Juanita Terry, prog dir; Bill Watts, news dir.

DICKSON, Dickson County

WDKN (Jan. 1, 1955): 1260 kc; 1 kw-D. P. O. Box 329. Phone Hickory 6-2852. Dickson County Broadcasting Co. (original owner).

Network Keystone.

William A. Potts, pres & gen mgr; William M. Phillips, prog dir; Mrs. Carl Nicks, women's dir; Gene Farrell, news dir; L. D. Filson, chief engr; Joe Webster, farm dir.

DYERSBURG, Dyer County

WDSG (July 13, 1946): 1450 kc; 250 w. Mill Ave. Phone Atwater 5-1294. State Gazette Broadcasting Co. (original owner). See "Newspaper Ownership."

Network Keystone.

Specialty programs: Negro, 18 hrs. wkly. Robert W. Ward, pres & gen mgr; Jo Ann Ward, coml mgr; William J. Bryant, prog dir; Shirley Jones, prom mgr; Rance Wyrick, news dir; James Stutts, chief engr.

WTRO (March 1, 1957): 1330 kc; 500 w-D. P. O. Box 22. Phone Atwater 5-4173. McQueen & Co. (acquired station April 13, 1960).

Rep Hopewell; Beavers.

D. Mitchell Self, pres; Pinkney B. Cole Jr., gen mgr; Gene Presson, coml mgr; Bobbie Spragg, prog dir; Johnny Moore, prom mgr & news dir; Jerry Milligan, chief engr.

ELIZABETHTON, Carter County

WBEJ (July 1946): 1240 kc; 250 w. P. O. Box 829. Phone Lincoln 2-2184. WBEJ Inc. (acquired station February 1956).

Rep Gill-Perna, Dora-Clayton (regional).

R. C. Turrentine Jr., pres; William E. Hale, gen mgr; James P. Austin, coml mgr; Harold E. Henley, prog dir; Lynn R. Williams, chief engr; Mack M. Morriss, news dir; Ruth Ritchie, women's dir.

ERWIN, Unicoi County

WEMB (May 17, 1956): 1420 kc; 5 kw-D. P. O. Box 280. Phone Pioneer 2-2011. WEMB Inc. (acquired station April 1, 1961).

Network Keystone.

V. F. Jackson, pres; J. E. True Jr., sec-treas & gen mgr; W. R. Livesay, chief engr.

ETOWAH, McMinn County

WCPH (1955): 1220 kc; 1 kw-D. 109 Ninth St. Phone 3401. Morgan Broadcasting Co. (original owner).

FAYETTEVILLE, Lincoln County

WEKR (Oct. 1, 1948): 1240 kc; 250 w. P. O. Box 1009. Phone Hemlock 3-3545. James Porter Clark Co. (acquired station Oct. 1, 1960). Network MBS; Keystone.

James Porter Clark, gen & coml mgr & sports dir; Edward K. Chapman, prog & news dir; Ernest J. Tucker, chief engr & farm dir; Josephine M. Owen, traffic & women's dir; Robert P. Reich Jr., prom dir.

FOUNTAIN CITY, Knox County

WFCT (Aug. 15, 1960): 1430 kc; 1 kw-D. P. O. Box 5275. Radio Tennessee.

WROL (1961): 1490 kc; 250 w. WROL Inc.

FRANKLIN, Williamson County

WAGG (March 11, 1953): 950 kc; 1 kw-D. 1000 Mallory Rd. Phone Swift 4-1594. Williamson County Broadcasting Co. (original owner).

Network Keystone.

William R. Ormes, pres, gen & coml mgr & chief engr; John A. Haeberle, prog dir.

WFLT (FM) (not on air; target date unknown): 100.1 mc; 740 w. Robert E. Sewell & William C. Montgomery.

GALLATIN, Sumner County

WFMG (FM) (Dec. 1, 1960): 104.5 mc; 8.2 kw. P. O. Box 598. Phone 452-2257. Ellis F. Jones Jr. (original owner).

Ellis F. Jones Jr., gen mgr & chief engr.

WHIN (Aug. 2, 1948): 1010 kc; 1 kw-D. P. O. Box 811. Phone 452-4747. Sumner County Broadcasting Co. Inc. (original owner). Network Keystone.

Rep Beaver.

N. S. Baker Sr., pres; Charles W. Brewer, treas & gen mgr; Bob Perry, coml mgr; Lee Raines, chief engr & news dir.

GREENVILLE, Greene County

WGRV (1946): 1340 kc; 250 w. P. O. Box 243. Phone Melrose 8-4147. Radio Greenville Inc. (original owner).

Network: Keystone.

Paul O. Metcalfe, pres, treas & gen mgr; Margaret H. Metcalfe, vp; Juanita McNeese, sec; Hugh Pickel, coml mgr; Ray Smith, prog dir; Kenney Dearstone, sports dir.

WGRV-FM: 94.9 mc; 4.6 kw. Duplicates WGRV (above).

WSMG (not on air; target date unknown): 1450 kc; 250 w. Greene County Broadcasting Co.

HARRIMAN, Roane County

WHBT (May 1946): 1600 kc; 5 kw-D. P. O. Box 221. Phone 661. Folkways Broadcasting Co. (acquired station 1956).

Network Keystone.

Kenneth J. Crosthwait, pres, gen & coml mgr; Charles Phillips, prog & news dir & prom mgr; Lonnie Mullins, chief engr.

HUMBOLDT, Gibson County

WIRJ (Feb. 3, 1949): 740 kc; 250 w-D. 210 22nd Ave. Phone Sunset 4-1740. Gibson County Broadcasting Co. (original owner). See "Newspaper Ownership."

Network Keystone.

J. Frank Warmath, pres; Carroll Wilson, gen mgr; James Welch, coml mgr; Bill Carter, prog dir; Ed Taylor, news dir; Gerald Hicks, chief engr.

JACKSON, Madison County

WDXI (Oct. 31, 1948): 1310 kc; 5 kw-D, 1 kw-N, DA-N. P. O. Box 309. Phone 7-9611. Dixie Broadcasting Co. (original owner). See Aaron B. Robinson Stations in "Group Ownership."

Network Keystone. Rep Venard, Rintoul & McConnell.

Aaron B. Robinson, pres & gen mgr; Jack M. Cecil, stn mgr; R. W. Phipps, coml mgr; Art Gilner, prog dir; Lila Anne White, prom dir; James Thomas, chief engr; Gene Williams, news dir.

WDXI-TV: Tv companion of WDXI.

WJAK (Dec. 13, 1954): 1460 kc; 1 kw-D. 416 Poplar St. Phone 7-7436. Dr. Alexander Leech (acquired station Jan. 1, 1956).

Rep Pearson.

Specialty programs: Negro, 100%.

Dr. Alexander Leech, pres; Robert G. Blow, gen mgr; Bill Winsett, coml mgr & chief engr; Jay Butler, prog dir; Joe Norfleet, news dir.

WTJS (1931): 1390 kc; 5 kw-D, 1 kw-N, DA-N. P. O. Box 1131. Phone 7-3316. Sun Publishing Co. (original owner). See "Newspaper Ownership."

Network ABC. Rep Advertising Time Sales.

Albert A. Stone, vp & gen mgr; Frank S. Proctor, mgr; Leslie R. Brooks, asst mgr; Vincent Z. Tapler, news & prog dir; Mrs. Lucille Parish, prom mgr; Jones Hale, chief engr.

WTJS-FM (1947): 104.1 mc; 50 kw. Duplicates WTJS (above).

JAMESTOWN, Fentress County

WCLC (Oct. 28, 1957): 1260 kc; 1 kw-D. P. O. Box 127. Phone Tremont 9-2825. Jamestown Broadcasting Co. (original owner).

Network Keystone.

Dr. R. G. Cravens, pres; Roy P. (Chick) Wright, gen mgr.

JOHNSON CITY, Washington County

WETB (Oct. 1, 1947): 790 kc; 1 kw-D. Box 927. Phone Walnut 8-2141. Press Inc. (original owner). See "Newspaper Ownership."

Network MBS. Rep Devney-O'Connell

Carl A. Jones, pres; Arthur Kelsey, gen mgr; Berney Burleson, prog dir; Merril Moore, news dir; E. B. Jones, chief engr.

WJCW (December 1938): 910 kc; 5 kw-D, 1 kw-N, DA-N. P. O. Box 607. Phone Walnut 6-6167. Tri-Cities Broadcasting Inc. (acquired station June 1, 1960).

Network CBS. Rep Weed Radio.

Jim C. Wilson, pres; Ken Marsh, gen mgr; Richard Ellis, news dir; Ed Bryant, chief engr.

WJCW-FM (1948): 100.7 mc; 9.6 kw. Duplicates WJCW (above).

JONESBORO, Washington County

WJSO (Oct. 16, 1958): 1590 kc; 5 kw-D. P. O. Box 148, Johnson City, Tenn. Phone Walnut 6-3121. Johnson City Mountain View Broadcasting Co. (acquired station April 1, 1959).

Rep Paul Raymer.

Norman A. Thomas Sr., pres & chief owner; Jimmy Lewis, vp; Norman A. Thomas Jr., exec vp & chief engr; Raymond Stockard, prog dir; William Harris, prom mgr; Eddie Carter, news dir.

KINGSPORT, Sullivan County

WKIN (October 1951): 1320 kc; 5 kw-D. P. O. Drawer K. Phone Circle 6-8131. Radio Station WKIN Inc. (original owner). See Bahakel Stations in "Group Ownership."

Cy N. Bahakel, pres; Les Tackett, gen mgr.

WKPT (July 14, 1940): 1400 kc; 250 w. P. O. Box 569. Phone Circle 5-4161. Kingsport Broadcasting Co. (original owner). See "Newspaper Ownership."

Network NBC. Rep Burn-Smith.

C. P. Edwards Jr., pres; Paul L. Overbay, gen mgr; Phil J. Weaver, coml mgr; Martin Karant, prog dir & news dir; Harold Dougherty, chief engr.

WKPT-FM (February 1948): 98.5 mc; 10 kw. Duplicates WKPT (above). Robt. I. Ratcliff, mgr.

KNOXVILLE, Knox County

WATE (Feb. 12, 1927): 620 kc; 5 kw, DA-2. 612 Gay St., S.W. Phone 524-4651. TWX KX 95. WATE Inc. (acquired station Oct. 1, 1956). Network NBC. Rep Avery-Knodel.

W. H. Linebaugh, exec vp & gen mgr; J. T. McCloud, vp & dir of sls; John H. Reese, vp & dir of prog; Harold Earnest, prom mgr; Fred M. Andrews, vp & dir of engrg.

WATE-TV: Tv companion of WATE (above).

WBIR (January 1941): 1240 kc; 250 w. 1513 Hutchison Ave., zone 17. Phone 525-8101. TWX KX 88. WMRC Inc. (acquired station Jan. 1, 1961).

Network ABC. Rep Gill-Perna.

John P. Hart, gen mgr; Kennedy R. Maxwell, natl sls mgr; C. M. Kennard, local sls mgr; Doc Johnston, prog dir & prom mgr; Bob Vandergrieff, news dir; J. Rex Horton, tech dir.

WBIR-FM (October 1949): 93.3 mc; 3.3 kw. Same licensee, address & staff as WBIR (above). Programming separate from am.

WBIR-TV: Tv companion of WBIR-AM-FM (above).

WIVK (March 20, 1953): 860 kc; 1 kw-D. P. O. Box 10207, 6711 Kingston Pike, zone 19. Phone 588-6511. Dick Broadcasting Co. (original owner).

Rep Bernard Howard; Dora Clayton (Atlanta). James A. Dick, pres; W. P. Poore Jr., coml mgr; Claude A. Tomlinson Jr., prog dir; Milton Jones, chief engr.

***WKCS (FM)** (December 1952): 91.1 mc; 310 w. 2509 Broadway N.E., zone 17. Phone 524-3001. Fulton High School (original owner). Penny Windham, prog dir; Noel Alexander, chief engr.

WKGN (1946): 1340 kc; 250 w. P. O. Box 1750. Phone 524-0766. WKGN Inc. (acquired station Jan. 21, 1955).

Rep Radio Tv Reps; Ayers.

George P. Mooney, pres & gen mgr; R. E. Crenshaw, coml mgr; Dave Diamond, prog dir; Margaret Pennington, prom mgr; Jerry Dec, news dir; Robert Goodman, chief engr.

WKGN-FM (not on air, target date Fall 1961): 103.7 mc; 27.5 kw. Licensee and staff same as WKGN (above). Programming separate from am.

WKXV (February 1953): 900 kc; 1 kw-D. P. O. Box 2269, zone 1. Phone 524-9866. Knoxville Ra-Tel Inc. (original owner).

Network Keystone.

Specialty programs: Negro, 20 hrs. wkly.

B. L. Boring, pres & gen mgr; M. I. Thompson, chief engr & coml mgr; Willie C. Day, office mgr.

WNOX (1921): 990 kc; 10 kw, DA-N. 4400 Whittle Springs Rd., N.E., zone 17. Phone 523-3171. Scripps-Howard Radio Inc. (acquired station 1935). See Scripps-Howard Stations in "Group Ownership." See also "Newspaper Ownership."

Network CBS. Rep John Blair.

Jack R. Howard, pres; Richard B. Westergaard, gen mgr; O. L. Smith, coml mgr; Charles McMahon, prog dir; Ron Ashburn, news dir; Ray Evans, chief engr.

***WUOT (FM)** (October 1949): 91.9 mc; 7.9 kw. 14 Ayres Hall, U. of Tennessee. Phone 524-2981. U. of Tennessee (original owner).

Dr. A. D. Holt, pres; Dr. Kenneth D. Wright, stn dir; Chester A. Wright, opns mgr; Raymond A. Shirley, chief engr.

LAFAYETTE, Macon County

WEEN (Nov. 3, 1958): 1460 kc; 1 kw-D. Phone North 666-5955. Lafayette Broadcasting Co. (original owner).

Denton D. Norris, M.D., pres; Billie G. Speck, gen mgr; Mattye C. Hall, coml mgr; Monte Bitner, news & prog dir; Loryn Atwell, prom mgr; Donald C. Smith, chief engr.

LAFOLLETTE, Campbell County

WLAF (May 17, 1953): 1450 kc; 250 w. Fleet Oil Bldg. Phone 1060. LaFollette Broadcasting Co. (original owner).

Network Keystone.

E. F. Wheeler, pres; John H. Carr, gen & coml mgr; Hillard Mattie, prog dir; Jack W. Miller, prom dir; Philip T. Perdue, chief engr; Joseph Vandever, news dir; Edna Hendon, womens' dir.

LAWRENCEBURG, Lawrence County

WDXE (July 1951): 1370 kc; 1 kw-D. 120½ North Military Ave. Phone South 2-4411. Aaron B. Robinson (original owner). See Robinson Stations in "Group Ownership."

Network Keystone; Dixie. Rep Venard, Rintoul & McConnell.

Aaron B. Robinson, pres; Ken Marston, gen mgr; Bud Sawyer, coml mgr; Milton Griffin, prog dir; Jerry Thompson, prom mgr; Philip J. Kemper, news dir & chief engr.

LEBANON, Wilson County

WCOR (October 1949): 900 kc; 500 w-D. P. O. Box 300. Phone Hickory 4-0474. Lebanon Broadcasting Co. (original owner).

Theo F. Ezell Jr., pres & gen mgr; Jack Hendrickson Jr., vp & coml mgr; Walt Dillard, prog dir; Kenneth Griffin, news dir; William Johnston, chief engr.

LENOIR CITY, Loudon County

WLIL (May 30, 1950): 730 kc; 1 kw-D. P. O. Box 151. Phone 986-7536. WLIL Inc. (original owner). See Wilkerson Stations in "Group Ownership."

Network Keystone.

Arthur Wilkerson, pres & gen mgr; Dwight Wilkerson, coml mgr, chief engr & prog dir; Mrs. Evelyn B. Wynn, vp & office mgr.

LEWISBURG, Marshall County

WJIM (May 15, 1947): 1490 kc; 250 w. (CP 1 kw-D, 250 w-N). P. O. Box 20. Phone Elmwood 9-4511. L. D. Lingner Jr. (acquired station Sept. 15, 1953).

Network MBS; Keystone. Rep Best.

Louis D. Lingner, pres; Bob Davidson, coml mgr; Pam Lingner & Barbara Ables, prog dirs; Jim Dandy, prom mgr; Denny Walker, news dir; R. C. Wiley, chief engr.

LEXINGTON, Henderson County

WDXL (July 1954): 1490 kc; 250 w. P. O. Box 150. Phone Woodland 8-3500. Lexington Broadcasting Service Inc. (acquired station 1955).

Rep Keystone.

Guy B. Amis, pres; Ben Enochs, gen mgr & chief engr; Aubrey Booth, prog dir; Dorothy Ward, news dir.

LIVINGSTON, Overton County

WLIV (Nov. 26, 1956): 920 kc; 1 kw-D. P. O. Box 131. Phone Talbot 3-4438. Audio Broadcasters (original owner).

Network MBS.

R. H. McCain, stn & coml mgr; Jack Woodward, farm dir; Drew Huffines, news & prom dir; Peggy Sullivan, women's dir; John A. Cunningham, chief engr.

LOOKOUT MOUNTAIN, Hamilton County

WFLI (not on air, target date unknown): 1070 kc; 10 kw-D, 1 kw-N, DA-2. WFLI Inc.

MADISON, Davidson County

WENO (Sept. 16, 1957): 1430 kc; 5 kw-D. P. O. Box 5236, Nashville. Phone Twilight 5-5401 Nashville. Central Broadcasting Corp. (original owner).

Rep Weed.

H. C. Young Jr., pres; Jerry Glaser, gen mgr; Harry Sullivan, coml mgr; Johnny Talley, prog dir; Adelaide Waller prom mgr; Don Howser, news dir; Andrew Jones, chief engr.

MANCHESTER, Coffee County

WMSR (March 5, 1957): 1320 kc; 1 kw-D. 611 McArthur St. Phone Parkway 8-3526. Manchester Broadcasting Co. (original owner).

Network MBS, Keystone.

Murray Chumley, owner, gen mgr & chief engr; Charles Banks, coml mgr; Joe Sullivan, prog mgr & news dir; Doug Matlock, farm dir; Katherine Ewell, women's dir.

MARTIN, Weakley County

WCMT (June 17, 1957): 1410 kc; 1 kw-D. Fulton Highway. Phone 460. J. T. Sudbury (original owner).

Rep Beaver.

J. T. Sudbury, pres; Dwight A. Drumm, gen & coml mgr & chief engr; Dorris Gill, prog dir; Brooks Oliver, prom mgr; Clarence Jones, news dir.

MARYVILLE, Blount County

WGAP (Aug. 13, 1947): 1400 kc; 250 w. P. O. Box 680. Phone Yukon 3-4310. Aluminum Cities Broadcasting Co. (acquired station August 1950).

Rep Topewell; Beaver.

Frank H. Corbett, chief owner; Horace McGill, coml mgr; Pete Williams, news dir; James Sexton, chief engr.

McKENZIE, Carroll County

WHDM (Jan. 29, 1954): 1440 kc; 500 w-D. P. O. Box 370, McKenzie Hotel. Phone Elgin 2-3371. The Tri-County Broadcasting Co. (acquired station March 15, 1955).

E. S. Nolting, pres & gen mgr; Gail C. Burns, prog dir; Lou Owen, news dir; Martin Dill, chief engr.

McMINNVILLE, Warren County

WBMC (May 1, 1955): 960 kc; 500 w-D. P. O. Box 270. Phone 2104. Cumberland Valley Broadcasting Co. (original owner). See Regional Broadcasting Stations in "Group Ownership."

Dr. C. H. Cope, pres; Franklin H. Brown, gen & coml mgr; Hal Durham, prog dir; Chuck Mullican, news dir; Alvin Byars, chief engr.

WMMT (1947): 1230 kc; 250 w. N. Chancery St., Phone 2223. Regional Broadcasting Corp. (acquired station October 1959).

Network Keystone.

William R. Vogel, pres; Dean Harden, gen mgr; Kenneth Cantrell, coml mgr; Ben Vaughn, news & prog dir; Ethel Carr, traffic mgr; Monte Hale, prom mgr; Hubert Beasley, chief engr.

MEMPHIS, Shelby County

KLCN (see West Memphis, Ark., listing).

KSUD (See West Memphis, Ark. listing).

Hey, Bud!!
in MEMPHIS it's
K-SUD
730 kc—W. MEMPHIS—730 kc
Sudbury Quality Radio
See Pearson Co. for particulars

KWAM (1946): 990 kc; 1 kw-D. P. O. Box 9887. Phone Fairfax 3-2679. KWEM Inc. (acquired station 1951). See Dee Rivers Stations in "Group Ownership."

Network MBS; Keystone. Rep Gill-Perna. John Fulton, pres; Bill Bie, gen mgr; Ted Roney, coml mgr; Dave Hill, prog dir; Eddie Bond, prom mgr; Jerry Scanlon, chief engr.

Radio Stations CONTINUED

TENNESSEE CONTINUED

WDIA (June 1947): 1070 kc; 50 kw-D, 5 kw-N, DA-2. P. O. Box 5125, zone 12. Phone Broadway 6-2703. TWX 148. WDIA Inc. (acquired station Oct. 1, 1957). See Sonderling Stations in "Group Ownership."

Rep Bolling.
Specialty programs: Negro, 100%.
Egmont Sonderling, pres; Bert Ferguson, exec vp & gen mgr; Archie Grinalds Jr., vp-sales; David J. Mattis, asst mgr; R. L. Russell, prom mgr; Marie Wathen, news dir; Henry N. Fones, chief engr.

WDIA-FM (Oct. 1, 1960): 102.7 mc; 11 kw. Duplicates WOIA (above).

WHBQ (1925): 560 kc; 5 kw-D, 1 kw-N, DA-2. P. O. Box 176. Phone Broadway 2-3441. TWX ME 68. RKO General Inc. (acquired station July 8, 1954). See RKO General Inc. Stations in "Group Ownership."

Network MBS; Keystone. Rep H. R. Reys.
Thomas F. O'Neil, pres; D. A. Noel, vp; Rodger May, stn mgr; James A. Bedwell, gen sls mgr; Hugh Frizzell, prod dir; Sid Leake, news dir; Walton M. Roy, chief engr.

WHBQ-TV: Tv companion of WHBQ.

WHER (Oct. 29, 1955): 1430 kc; 1 kw-D, 972 S. Third St., zone 6. Phone Jackson 5-6831. Tri-State Broadcasting Service (original owner). Rep Forjoe.

Sam C. Phillips, pres; William S. Decker Jr., gen mgr & prog dir; Janie Joplin, news dir; William D. Cousar, chief engr.

WHHM (1948): 1340 kc; 250 w. 383 Madison. Phone Jackson 7-4422. Mercury Broadcasting Co. (acquired station Nov. 25, 1960).

Network ABC. Rep Eastman.
William H. (Bill) Grumbles, pres; Boone F. Nevin, vp & gen mgr; Jeff Davidson, prog dir; Bill Davis, chief engr.

WLDK (March 1, 1956): 1480 kc; 5 kw-D, 363 S. Second St. Phone Jackson 7-9565. WLOK Inc. (original owner). See Paglin-Ray Stations in "Group Ownership."

Rep Bernard Howard.
Specialty programs: Negro, 100%.
Jules J. Paglin, pres; Robert F. Bartusch, gen mgr; Richard Cole, prog dir; Billy Edward Jones, chief engr.

WMC (Jan. 21, 1923): 790 kc; 5 kw, DA-N. P. O. Box 8325. Phone Broadway 4-8515. TWX ME-470. WMC Broadcasting Co. (original owner). See Scripps-Howard Stations in "Group Ownership." Also see "Newspaper Ownership."

Network NBC. Rep Blair.
Henry W. Slavick, gen mgr; Stan Torgerson, stn mgr; Dean Osmundson, prog dir; Ray Gill Jr., sls mgr; Jack Agnew, prom mgr; Steve Warren, news dir; E. C. Frase Jr., chief engr.

WMC-FM (May 22, 1947): 99.7 mc; 300 kw. Same licensee, address and staff as WMC (above).

WMCT (TV): Tv companion of WMC-AM-FM.

WMPS (March 1925): 680 kc; 10 kw-D, 5 kw-N, DA-N. P. O. Box 248, zone 1. Phone Jackson 5-2663. TWX ME 392. WMPS Inc. (acquired station March 1945). See Plough Stations in "Group Ownership."

Rep Radio-TV Representatives.
Harold Krelstein, pres; Charles T. OeVois, vp & gen mgr; Allen Avery, coml mgr; Ed Crump, prog dir; Dick McClary, prom mgr; Don Stevens, news dir; L. S. Stevens, chief engr.

WMPS-FM (Dec. 2, 1959): 97.1 mc; 6.6 kw. Staff and licensee same as WMPS (above). Programming separate from am.

WDMW (FM) (1960): 95.5 mc; 1.3 kw. Madison Bldg. Quality Music of America Inc. (original owner).

WREC (September 1922): 600 kc; 5 kw, DA-2. Hotel Peabody Bldg., zone 3. Phone Jackson 5-1313. TWX Memphis 269. WREC Broadcasting Service Inc. (original owner).

Network CBS. Rep Katz.
Hoyt B. Wooten, pres & gen mgr; Charles Brakefield, coml mgr; Jack Michael, prog dir & prom mgr; Russ Hodge, news dir; Wilson Raney, chief engr.

WREC-TV: Tv companion of WREC.

MILAN, Gibson County

WKBJ (April 28, 1955): 1600 kc; 1 kw-0. P. O. Box 288. Phone Murray 6-2481. West Tennessee Broadcasting Co. (original owner).

Rep C. K. Beaver (Memphis).
Ben I. King, pres; Jack C. Merrill, gen mgr; Bill Haney, prog dir; Larry Dunphy, prom mgr;

MILLINGTON, Shelby County

WGMM (not on air; target date unknown): 1380 kc; 500 w-D. Radio Millington Inc.

WHEY (May 1957): 1220 kc; 250 w-D. Phone Canal 3-3000. Shelby County Broadcasters Inc.

MORRISTOWN, Hamblen County

WCRK (October 1947): 1150 kc; 1 kw-D, 500 w-N, DA-N. P. O. Box 220. Phone 586-9101. WCRK Inc. (acquired station Nov. 22, 1960).

Network MBS. Rep Holman.
John P. Hart, pres; Howell Ashford, vp & gen mgr; Ed Dodson, prog dir; James A. Redden, chief engr.

WMTN (Oct. 19, 1957): 1300 kc; 5 kw, DA-D. P. O. Box 70. Phone 586-7993. East Tennessee Broadcasting Corp. (original owner).

Rep Radio Spot Time Sales.
George R. Guertin, pres & chief engr; Bill Holland, gen mgr; Jimmy Peoples, prog & news dir.

MURFREESBORO, Rutherford County

WGNS (1947): 1450 kc; 250 w (CP 1 kw-D, 250 w-N). P. O. Box 762. Phone 893-5373. Regional Broadcasting Corp. (acquired station Feb. 10, 1960). See Regional Broadcasting Stations in "Group Ownership."

Network Keystone. Rep Holman.
William R. Vogel, pres; David W. Martin, gen & coml mgr; Richard K. Davis, news & prog dir; Herbert Beasley, chief engr.

WMTS (Nov. 1, 1953): 860 kc; 250 w-D. P. O. Box 860. Phone 893-6611. Arthur D. Smith Jr. (original owner).

Rep Hopewell.
A. D. Smith Jr., pres; Virgil Trimm, gen mgr; Neil Lancaster, coml mgr; Dave Ralston, prog dir; Dick Palmer, news dir; Lewis Penuel, prom mgr; Al Parsons, chief engr.

NASHVILLE, Davidson County

WEND (See Madison, Tenn.)

WFMB (FM) (1953): 105.9 mc; 3.4 kw. 537 Third National Bank Bldg. Phone Alpine 5-5526. Great Southern Broadcasting Co. (acquired station August 1957).

Rep Walker-Rawalt.
William O. Barry, pres & gen mgr; Will Collier Baird Jr., vp & coml mgr; Joe Dunn, prog dir; Glenn Esslinger, chief engr.

WKDA (1947): 1240 kc; 250 w (CP 1 kw-D, 250 w-N). First American National Bank Bldg., zone 3. Phone Alpine 4-0511. WKDA Broadcasting Co. (acquired station Oct. 1, 1959).

Rep McGavren.
Jack S. Stapp, pres & gen mgr; Charles F. Walker, prom dir; Larry L. Green, prom mgr; Dick Buckley, news dir; W. H. Highfill, chief engr.

WLAC (Nov. 24, 1926): 1510 kc; 50 kw, DA-N. 161 4th Ave., zone 3. Phone Alpine 6-0161. TWX NV 60. WLAC Inc. (acquired station 1952).

Network CBS. Rep Katz.
Specialty programs: Negro, 34 hrs. wkly.
F. C. Sowell, vp & gen mgr; E. G. Blackman, coml mgr; Paul Oliphant, prog dir; Mrs. Thrace Warren, prom mgr; Chuck Scott, news dir; F. D. Binns, chief engr; Keyes Perrin, oper mgr.

WLAC-TV: Tv companion station of WLAC.

WMAK (July 1, 1948): 1300 kc; 5 kw, DA-N. Maxwell House Hotel, zone 3. Phone Alpine 5-3536. WMAK Inc. (acquired station March 3, 1960).

Rep Hollingbery.
Frederick Gregg Jr., pres & gen mgr; Charles F. King, coml mgr; Robert Russell, prog dir; Ken Knight, prom mgr; Richard Douglas, news dir; Jack Walsh, chief engr.

WNAH (Dec. 24, 1949): 1360 kc; 1 kw-D. James Robertson Hotel. Phone Alpine 4-7611. Hermitage Broadcasting Corp. (original owner).

Network MBS; Keystone. Rep Best.
V. T. Irwin Jr., pres & gen mgr; Mrs. Goldie Irwin, exec dir; Herman A. Rippey, coml mgr; James Williams, prog dir; Jerry Haddox, prom mgr; Louis Thacker, news dir; Howard Woodard, chief engr.

WSIX (Jan. 7, 1927): 980 kc; 5 kw, DA-N. Nashville Trust Bldg., zone 3. Phone Alpine 5-5431. TWX NV 178. WSIX Inc. (original owner).

Network ABC. Rep Peters, Griffin, Woodward.
Louis R. Draughton, pres; E. S. Tanner, exec vp & gen mgr; Paul Ruhle, mgr & sls mgr; Charles H. Caldwell, asst mgr; W. A. Jones Jr., prom mgr; Hudley Crockett, news dir; Charles R. Duke, chief engr.

WSIX-FM (1948): 97.9 mc; 30 kw. Same licensee, address & staff as WSIX (above). Programs separately.

WSIX-TV: Tv companion of WSIX-AM-FM.
WSM (1925): 650 kc; 50 kw. 7th & Union Sts. Phone Alpine 4-5656. TWX NV 77. WSM Inc. (original owner).

Network NBC. Rep Blair.
John H. DeWitt Jr., pres; Robert Cooper, gen mgr.

WSM-TV: Tv companion of WSM.

WVOL (December 1951): 1470 kc; 1 kw-D (CP for 5 kw-D, 1 kw-N, DA-2). P. O. Box 8085. Phone Canal 8-3424. Rounsaville of Nashville Inc. (acquired station Nov. 1, 1956). See Rounsaville Stations in "Group Ownership."

Rep Pearson: Dora Clayton (Southwest).
Specialty programs: Negro, 100%.
Robert W. Rounsaville, pres; William Salmon, gen mgr; David McLain, stn mgr; Morgan Babb, prog dir; Joyce Monroe, nat'l prom dir; Chuck Mitchell, news dir; Wayne B. Robinson, chief engr; Harold F. Walker, nat'l sls mgr.

NEWPORT, Cocke County

WLIK (April 9, 1954): 1270 kc; 5 kw-D. P. O. Box 270. Phone 3095. WLIK Inc. (original owner). See Wilkerson Stations in "Group Ownership."

Network Keystone.
Arthur Wilkerson, pres; Ira B. Crisp, vp; Don A. Crisp, chief engr.

OAK RIDGE, Anderson County

WATO (Feb. 1, 1948): 1290 kc; 1 kw-D, 500 w-N, DA-N. 253 Main St. Phone 483-3535. Radio-Active Broadcasting Inc. (original owner).

Network MBS.
Samuel P. Thrower, pres & gen mgr; Leonard M. McCoig, coml mgr; Robert E. Yongue III, prog dir; Genevieve M. Long, asst secy-treas; John A. Thompson, news dir; Charles E. Thurin, chief engr.

ONEIDA, Scott County

WBNT (Aug 1, 1959): 1310 kc; 1 kw-D. P. O. Box 68. Phone Logan 9-8598. R. N. Troxel (original owner).

R. H. Troxel, pres & owner; Walter H. Scarbrough, gen mgr; E. B. Willis Jr., coml mgr; Hugh Newsom, chief engr.

PARIS, Henry County

WTPR (1946): 710 kc; 250 w. P. O. Box 731. Phone 1700. Paris Broadcasting Co. (acquired station 1951). See Robinson Stations in "Group Ownership."

Network Keystone.

Rep Vernard, Rintoul & McConnell.

A. B. Robinson, pres; Joe P. Van Dyke, gen mgr; Doyle Owen, coml mgr; Verne Brooks, prog dir; Don Somerville, chief engr.

PULASKI, Giles County

WKSJ (May 6, 1947): 1420 kc; 1 kw, DA-N. 104 South Second St. Phone 363-2505. Richmond Broadcasting Co. (acquired station May 1953).

Network ABC, Keystone.

John R. Stephens, pres & gen mgr; Alene Cane, coml mgr; George Martin, prog & prom dir; Mrs. Alma Myers, news dir; Noble G. Morgan, chief engr.

RIPLEY, Lauderdale County

WTRB (Dec. 11, 1954): 1570 kc; 1 kw-D. P. O. Box 110. Phone 1060. Lauderdale Broadcasting Co. (acquired station Nov. 13, 1957).

Network Keystone.

John Stewart, gen mgr; Virginia Harrison, coml mgr; Harold Burroughs, prog dir; Don Paris, chief engr.

ROCKWOOD, Roane County

WRKH (May 12, 1957): 580 kc; 1 kw-D. Box 89. Phone Elmwood 4-0911. Blue Ridge Broadcasting Co. (acquired station June 1, 1960). See Gallimore Stations in "Group Ownership."

Rep Trent.

J. A. Gallimore, pres; Frank Harmon, gen & coml mgr; Harry Dellinger, sls mgr & prog dir; Ethel Vandergrif, women's dir; William Matchak, chief engr.

ROGERSVILLE, Hawkins County

WRGS (Aug. 20, 1954): 1370 kc; 1 kw-D. Bureau Pike. Phone 6491. WRGS Inc. (original owner).

John E. Beal, pres & gen mgr; Janelle D. Beal, coml mgr; Harry M. Beal, prog dir; William J. McMakin, news dir; Fred A. Berry, chief engr.

SAVANNAH, Hardin County

WORM (June 29, 1956): 1010 kc; 250 w-D. P. O. Box 312. Phone 4981. Savannah Broadcasting Service Inc. (acquired station Aug. 1, 1957).

Network Keystone. Rep C. K. Beaver & Assoc. (Southeast).

Neal B. Bunn, vp, gen & coml mgr; Ralph Clenny, prog dir; Robert Gilkey, news dir; Wesley Jackson, chief engr.

SEVIERVILLE, Sevier County

WSEV (April 23, 1955): 930 kc; 5 kw-D. P. O. Box 192. Phone 453-2844. Smoky Mountain Broadcasting Corp. (original owner).

Norman Burchfield, pres; Hugh E. Trotter, gen mgr; A. T. Henderson Jr., chief engr.

WSEV-FM (Feb. 3, 1961): 102.1 mc; 22 kw. Duplicates WSEV (above). Programming separate from am.

SHELBYVILLE, Bedford County

WHAL (1946): 1400 kc; 250 w (CP for 1 kw-D, 250 w-N). P. O. Box 241. Phone Murry 4-1400. Shelbyville Broadcasting Co. (original owner).

G. Freeman Fly, pres; R. A. Davidson, vp & gen mgr; A. C. Christian, coml mgr; Joe Overton, prog dir; T. R. Marsh, chief engr.

WLII (Dec. 2, 1959): 1580 kc; 1 kw-D. P. O. Box 110. Phone Murray 4-1514. Arthur Wilker-

son (acquired station Oct. 21, 1959). See Wilkerson Stations in "Group Ownership."

Arthur Wilkerson, pres; Ernie Keller, gen mgr; Bob Muschara, chief engr.

SOUTH PITTSBURG, Marion County

WEPG (July 9, 1954): 910 kc; 500 w-D. P. O. Box 8. Phone Temple 7-6185. Marion County Broadcasting Co. (acquired station August 1, 1958).

Eaton P. Govan Jr., owner-mgr & coml mgr; Patricia Ann Chilton, prog dir; Jerry W. Nelson, promotion dir; William H. Dunn, farm dir & chief engr; Vinette B. Govan, women's dir.

SPARTA, White County

WSMT (April 26, 1953): 1050 kc; 1 kw-D. P. O. Box 390. Phone 3751 and 5571.. Sparta Broadcasting Co. (original owner).

Sam J. Albritton, pres; Martha L. Albritton, gen mgr; Van L. Slack, coml mgr; Ivy O. Hillis, prog dir; Bill Passons, news dir; Gordon L. Moore, chief engr.

SPRINGFIELD, Robertson County

WDBL (July 24, 1950): 1590 kc; 1 kw-D, P. O. Box 464. Phone Evergreen 4-5541. Springfield Broadcasting Co. (original owner).

W. N. Locke, pres; Bill Gray, gen & coml mgr; Don Triumphour, prog dir; Don Light, prom mgr; Don Anderson, news dir & chief engr.

SWEETWATER, Monroe County

WDEH (1955): 800 kc; 1 kw-D. P. O. Box 182. Phone 5025. William M. Bryan (acquired station Oct. 15, 1958).

Rep Webb.

William M. Bryan, pres, gen mgr & chief engr; Robert Leonard, coml mgr; David Scarbrough, prog dir.

TAZEWELL, Claiborne County

WNTP (July 1, 1960): 1250 kc; 500 w-D. P. O. Box 95. Phone 2300. Claiborne Broadcasting Co. (original owner).

Rep Hopewell.

Hubert Turner, pres; Floyd Turner, gen mgr & chief engr; Bill Lamm, prog & news dir.

TULLAHOMA, Coffee County

WJIG (1947): 740 kc; 250 w-D. P. O. Box 2139. Phone Glendale 5-2607. Radio Tullahoma Inc. (acquired station May, 1957). See Smith Broadcasting in "Group Ownership."

Rep Walker-Rawalt.

M. D. Smith III, pres; Hugh Birdsong, gen & coml mgr & chief engr; Jerry Douglas, prog dir; Martha Grider, prom mgr; Jerry Jones, news dir.

UNION CITY, Obion County

WENK (1946): 1240 kc; 250 w. (CP 1 kw-D, 250 w-N) P. O. Box 287. Phone Turner 5-1240. Union City Broadcasting Co. (original owner). See Robinson Stations in "Group Ownership."

Networks Keystone: Dixie. Rep Venard, Rintoul & McConnell; Cecil Beavers (Memphis & Atlanta).

Aaron B. Robinson, pres; E. B. Fritts, station mgr; coml mgr, prog dir & prom mgr; J. R. Moore, farm dir; Charles Holland, chief engr.

WINCHESTER, Franklin County

WCFT (March 8, 1942): 1340 kc; 250 w. P. O. Box 1103. Phone Woodlawn 7-2201. Franklin County Radio & Broadcasting Co. Inc. (acquired station Aug. 1, 1956).

Network Keystone.

Francis V. Frassrand, pres; Leonard M. Dawson, gen mgr, coml mgr; Bill N. Morris, prog dir; Bobbie Ellen Coutta, traffic mgr; Earl C. Grover, chief engr.

TEXAS

*Non-commercial

ABILENE, Taylor County

KFMN (FM) (April 30, 1961): 99.3 mc; 250 w-D, 320 w-N. 102 Pine Street. Phone Orchard 4-3632. Fine Music Enterprises (original owner).

Lowell G. Perry, gen mgr; Chapin Ross, coml mgr; Norris Campbell, chief engr.

KNIT (June 15, 1957): 1280 kc; 500 w-D, P. O. Box 383. Phone Orchard 4-7211. Key City Broadcasters Inc. (original owner).

Rep Pearson.

Howard Barrett, pres & gen mgr; John A. Mingus, sec & asst mgr; Forest Lane, coml mgr & prom mgr; Virgil D. Terry, news & prog dir; John E. Turner, chief engr.

KRBC (Oct. 1, 1936): 1470 kc; 5 kw-D, 1 kw-N, DA-N. P. O. Box 178. Phone Owen 2-4242. TWX AE 10. Abilene Radio and Television Co. (acquired station March 1, 1955).

Network ABC. Rep Bolling Co.

Dale Ackers, pres; Ken Knox, gen mgr; Ben Toney, prom mgr & prog dir; Chuck Fade, news dir; Herman Ridgeway, chief engr.

KRBC-TV: Tv companion of KRBC.

KWKC (June 19, 1948): 1340 kc; 250 w. 2500 Butternut St. Phone Orchard 3-2545. Citizen's Broadcasting Co. (original owner).

ALICE, Jim Wells County

KOPY (1947): 1070 kc; 1 kw, DA-N. P. O. Box 731 Phone Mohawk 4-4324. Norman Bldg. Corp. (acquired station July 9, 1961).

Rep Bernard Howard; Bernard Ochs.

Specialty programs: Spanish, 38 hrs. wkly. Robert N. Aylin, pres; Gene Goodson, vp & gen mgr; Ralph Beistle, coml mgr; Bill Craig, prog dir; Arthur Griffith, chief engr.

ALPINE, Brewster County

KVLF (February 1947): 1240 kc, 1 kw-D, 250 w-N. P. O. Box 779. Phone Tennyson 7-2144. Big Bend Broadcasters (original owner).

Network Keystone.

Specialty programs: Spanish, 6 hrs. wkly. Gene Hendryx, pres; Golden Anderson, coml mgr; Phil Wayne Ebensberger, prog dir; Sherman Newsom, chief engr.

AMARILLO, Potter County

KBUY (1946): 1010 kc; 5 kw-D, 500 w-N, DA-2. P. O. Box 2828. Phone Drake 2-6543. KBUY Radio Inc. (acquired station Oct. 1, 1960). See G. E. Miller Stations in "Group Ownership."

Network Keystone. Rep Bolling.

Giles E. Miller, pres; Joe Ramay, gen, coml & prom mgr; Jim Hilliard, prog & news dir; Marvin Williams, chief engr.

KFDA (August 1933): 1440 kc; 5 kw-D, 1 kw-N, DA-N. P. O. Box 128. Phone Drake 4-1637. Lone Star Broadcasting Co. (acquired station Aug. 1, 1957). See Texas State Network Stations in "Group Ownership."

Network ABC. Rep Eastman.

Wes Ninemire, gen mgr; Chuck Stewart, prog dir; Bill Denny, chief engr.

KGNC (1922): 710 kc; 10 kw, DA-2. P. O. Box 751. Phone Evergreen 3-3321. TWX Amarillo 4. Plains Radio Broadcasting Co. (acquired station 1935). See "Newspaper Ownership."

Network NBC. Rep Katz.

B. E. Walker, pres; Bob Watson, gen mgr; Bill Lane, stn mgr; Bob Izzard, news dir; W. H. Torrey, chief engr.

KGNC-FM (Dec. 24, 1958): 93.1 mc; 14.1 kw. Duplicates licensee, address and staff of KGNC (above).

KGNC-TV: Tv companion of KGNC-AM-FM (above).

Radio Stations CONTINUED

TEXAS CONTINUED

KIXZ (June 1947): 940 kc; 5 kw-D, 1 kw-N, DA-2. P. O. Box 2387. Phone Drake 6-5654. KIXZ Inc. (acquired station Aug. 15, 1960). See Pinkston-Elmore Station in "Group Ownership."

Rep McGavren; Clarke Brown.
Jay J. G. Schatz, pres & owner; John J. Heetland, gen mgr; Ford Robertson, coml mgr; Jim Hilliard, prog dir & prom mgr; Al Hanna, news dir; Jerry Hickman, chief engr.

KRAY (Sept. 15, 1955): 1360 kc; 500 w-D. Paramount Bldg. Phone Drake 4-5235. Raymond D. Hollingsworth (original owner).

KZIP (March 1955): 1310 kc; 1 kw-D. P. O. Box 2273. Phone Drake 4-3796. Panhandle Broadcasting Co. (original owner). See David P. Pinkston Stations in "Group Ownership."

Rep Pearson.
Ray Winkler, pres & gen mgr; Ernie Thrasher, asst mgr; Wayne Whitson, coml mgr; Bob Ferris, prog dir; Ralph Newton, news dir; Tom Atkins, chief engr.

ANDREWS, Andrews County

KACT (January 1955): 1360 kc; 1 kw-D. P. O. Box 308. Phone Lambert 3-2845. KACT Radio Inc. (acquired station Jan. 1, 1959). See Formby Stations in "Group Ownership."

Network Keystone.
Clint Formby, pres; Marshall Formby, sec-treas; John J. Harper, coml mgr; James Anderson, news dir; Sam Galloway, chief engr.

ATHENS, Henderson County

KBUD (May 17, 1948): 1410 kc; 1 kw-D. P. O. Box 309. Phone Orchard 5-2277. J. B. McNutt Jr. (original owner).

Network Keystone.
J. B. McNutt Jr., gen mgr & chief engr.

ATLANTA, Cass County

KALT (Oct. 18, 1950): 900 kc, 1 kw-D. P. O. Box 289. Phone Swift 6-2817. Ark-La-Tex Broadcasting Co. (original owner).

Network Keystone.
H. H. Wommack Jr., pres; David A. Wommack, gen mgr & chief engr; Alvis N. Dowd, coml mgr; George Womack, prog dir.

AUSTIN, Travis County

KASE (1959): 970 kc; 1 kw-D, DA-D. P. O. Box 1191, zone 66. Phone Greenwood 6-4346. Austin Radio Co.

Rep Gill-Perna.
Jacob Newborn Jr., pres & gen mgr.

KAZZ (FM) (Oct. 30, 1957): 95.5 mc; 340 w (CP for 840 w). 3004 Guadalupe. Phone Greenwood 6-2642. Audioland Broadcasting Co. (original owner).

M. H. Goldsmith, pres; A. J. Vincik, gen mgr; Mike Pengra, stn mgr; R. Darling, chief engr; Joe Dominey, prog dir.

KHFI (FM) (March 25, 1956): 98.3 mc; 780 w (CP for 860 w). 1000 W. 29th St. Phone Greenwood 6-12D2. Kennedy-Heard Features Inc. (acquired station July 1, 1957).

Rep Good Music Broadcasters Inc; Western FM Broadcasting.

Roderick E. Kennedy, pres & gen mgr; Allen B. Heard, vp & office mgr; Leonard P. Masters, prog dir; Nanceylee Kennedy, continuity dir; N. W. Willett, chief engr.

KNOW (1927): 1490 kc; 250 w. 520 Capital National Bank Bldg., zone 16. Phone Greenwood 2-6213. Pioneer Broadcasting Co. (acquired station June 1, 1949). See Mayes Stations in "Group Ownership."

Network ABC; Texas State. Rep Eastman.
Wendell Mayes, pres; Louis R. Cook, gen mgr; Dick Laine, prog dir; Ed Dunagan, news dir; Dave Schmidt, chief engr.

KOKE (Aug. 12, 1958): 1370 kc; 1 kw-D. P. O. Box 1102. Phone Hickory 2-6771. Radio KOKE Inc. (acquired station Aug. 15, 1960). See G. E. Miller Stations in "Group Ownership."

Rep Bolling.
Giles E. Miller, pres; Edd Routt, exec vp; Lester S. Ready Jr., gen mgr.

KTBC (1939): 590 kc; 5 kw-D, 1 kw-N, DA-N. P. O. Box 1155, zone 63. Phone Greenwood 2-2424. TWX AZ 74. LBJ Co. (acquired station 1947). See LBJ Stations in "Group Ownership."

Network CBS. Rep Raymer.
Mrs. Claudia T. Johnson, chmn of bd; J. C. Kellam, pres & gen mgr; O. P. (Bob) Bobbitt, gen sls mgr; Richard (Cactus) Pryor, prog dir; Warren Woodward, vp; Paul Bolton, news dir; Ben Hearn, chief engr.

KTBC-FM (not on air; target date Oct. 1, 1961): 93.7 mc; 94 kw. Same ownership as KTBC
KTBC-TV: Tv companion of KTBC-AM-FM.

***KUT-FM** (Nov. 1D, 1958): 90.7 mc; 4.1 kw. P. O. Box 8038. Phone Greenwood 8-6691. U. of Texas (original owner).

Robert F. Schenkan, gen mgr; N. W. Willett, chief engr.

KVET (1946): 1300 kc; 1 kw, DA-N. P. O. Box 1116. Phone Greenwood 8-8521. Austin Broadcasting Co. (original owner).

Network MBS. Rep Venard, Rintoul & McConnell.
Specialty programs: Negro, 6 hrs.; Spanish, 9 hrs., both wkly.

Willard Deason, owner-mgr; Dave Smith, natl sls mgr; H. W. Dunlop, loc sls mgr; Larry Carrothers, prom mgr; Bernard Burson, chief engr.

BALLINGER, Runnels County

KRUN (August 1947): 140D kc; 250 w-D. P. O. Box 351. Phone 3151. Central West Broadcasting Co. (acquired station Jan. 1, 1953).

Network Keystone. Rep Clyde Melville.
Specialty programs: Spanish, 2 hrs. wkly.
R. F. McGarvey, gen mgr; V. D. Smith, coml mgr; W. E. Boggess, prog dir.

BAY CITY, Matagorda County

KIOX (1947): 1270 kc; 1 kw, DA-N. P. O. Box 1391. Phone Circle 5-4642. Bay City Broadcasting Co. (original owner). See J. G. Long Stations in "Group Ownership."

Network MBS.
Specialty programs: Negro, 4½ hrs.; Spanish, 6 hrs., both wkly.

John G. Long, pres; Dave Godwin, gen mgr; Don Fisher, coml mgr; Charles Farkas, prog dir; Henry Parker Wood, news dir; Carl Lentz, chief engr.

BAYTOWN, Harris County

KWBA (1947): 1360 kc; 1 kw, DA-2. P. O. Box 419. Phone Logan 6-5531. Bayshore Broadcasting Co. (acquired station Jan. 15, 1961).

Network ABC. Rep Clyde Melville.
C. O. (Ken) Kendrick, pres & gen mgr; W. E. (Ned) Bishop, stn mgr; Jerry Jackson, prom mgr; Larry Parkes, news dir; Winston Skeen, chief engr.

BEAUMONT, Jefferson County

KFDM (1924): 560 kc; 5 kw, DA-N. P. O. Box 5566. Phone Terminal 8-6191. TWX BO 8084. Beaumont Broadcasting Corp. (acquired station February 1939).

Network ABC. Rep Peters, Griffin, Woodward.

D. A. Cannan, pres; C. B. Locke, exec vp & gen mgr; Walter Rubens, stn & coml mgr; Ross Wilder, prog dir; Tom Overton, news dir; Ed Ogden, chief engr.

KFDM-TV: Tv companion of KFDM (above).

KHGM (FM) (not on air; target date: fall 1961): 95.1 mc, 2.4 kw. P. O. Box 1883, Phone Rockwell 9-5445. Woodland Broadcasting Co. (original owner).

Gerald R. Proctor, pres, gen mgr & chief engr.

KJET (July 1947): 138D kc; 1 kw-D. P. O. Box 2673. Phone Terminal 2-02D1. Golden Triangle Broadcasting Co.

Rep Howard; Dora-Clayton (southeast); Melville (southwest).

KRIC (1938): 1450 kc; 25D w (CP for 1 kw-D, 250 w-N, DA-N). P. O. Box 870. Phone Terminal 3-9421. Enterprise Co. (acquired station 1949). See "Newspaper Ownership."

Network Keystone. Rep Branham.
O. E. Davis, pres; Ed Dittert, stn mgr; R. M. Frost, vp & bus mgr; Marvin J. Easterwood Jr., chief engr.

KRIC-FM (1949): 97.5 mc; 9.1 kw. Duplicates license, address and staff of KRIC (above).

KTRM (May 1947): 990 kc; 1 kw, DA-1. P. O. Box 5425. Phone Twinbrook 2-499D. KTRM Inc. (original owner).

Jack Neil, chmn of bd; Roy D. Shotts, pres & gen mgr; John Neil, coml mgr; Jerry Boynton, prog dir; Kerny Rivette, news dir; Ben Hughes, chief engr.

BEEVILLE, Bee County

KIBL (1949): 1490 kc; 250 w. P. O. Box 650. Phone Fleetwood 8-149D. Bee Broadcasting Co. (acquired station 1959).

Specialty programs: Spanish, 22 hrs. wkly.
John D. Rossi, owner & gen mgr; James M. Goodman, coml mgr; Bill Bennett, prog dir; Gerald Franklin, news dir; H. E. Bertram, chief engr.

KTON (not on air; target date: Oct. 15, 1961): 940 kc, 1 kw DA-D. P. O. Box 654. Belton Broadcasters Inc. (original owner).

Roy Sanderford, pres; Ray Gipson, sec; Fred Guffey, treas; John O'Brien, gen mgr.

BIG LAKE, Reagan County

KBLT (May 16, 1958): 1290 kc; 1 kw-D. P. O. Box 276. Phone 129. Estate of Brown Morris (acquired station February 1961).

BIG SPRING, Howard County

KBST (Dec. 23, 1936): 1490 kc; 250 w. P. O. Box 1632. Phone Amherst 4-6391. Snider Corp. (acquired station Oct. 11, 1959).

Network ABC; TQN. Rep Pearson.
B. Winston Wrinkle, pres & gen mgr; Luther Kelley, prog dir; Bob Lewis, news dir; George Western, chief engr.

KBYG (1949): 1400 kc; 100 w (CP for 250 w). P. D. Box 1713. Phone Amherst 4-4326. Radio Station KBYG (acquired station July 25, 1958).

Network Keystone. Rep Best (national); Clyde Melville (Dallas).

Grady Franklin Maples, pres; Jim Richardson, gen mgr; Gayle Price, coml mgr; Dean Weatherly, prog dir; Dick Gutherie, prom mgr; Del Kirby, news dir; Bob Perrington, chief engr.

KHEM (Sept. 11, 1956): 1270 kc; 1 kw-D. P. O. Box 750. Phone Amherst 4-2523. Cobra Broadcasting Co. (acquired station 1959).

Specialty programs: Spanish, 1½ hrs. wkly.
Robert E. Bradbury Jr., gen mgr & partner; Bill Birrell, coml mgr; Bob Brooks, prog dir; A. C. Balch, chief engr.

BONHAM, Fannin County

KFYN (May 25, 1948): 1420 kc, 250 w-D. P. O. Box 32. Phone Justice 3-3151. Bon-Tex Radio (acquired station Nov. 3, 1960). See Reddoch Stations in "Group Ownership."

Network Keystone.
David I. Solmonson, gen mgr; Paul R. Beane, coml mgr; Tom Gregory, prog dir; Faye Thornton, prom mgr.

BORGER, Hutchinson County

KBBB (November 1957): 1600 kc; 500 w-D. P. O. Box 1478. Phone Broadway 3-7575. Robert M. & Dixie Dice Watson (acquired station July 16, 1959).

Network Keystone. Rep Hopewell. Weldon Lewis, gen & coml mgr.
KHUZ (Jan. 10, 1947): 1490 kc; 250 w. P. O. Box 110. Phone Broadway 3-3744. KHUZ Inc. (original owner).

Network MBS.
R. G. Hughes, owner; Jack Roberts, gen mgr, prog dir & prom mgr; Bill Clark, coml mgr; Ray Boyd, news dir; Bostick Webster, chief engr.

BOWIE, Montague County

KBAN (May 29, 1959): 1410 kc; 500 w, DA-D. P. O. Box 1080. Phone Tremont 2-1111. Bowie-Nocona Broadcasting Co. (original owner).
Carroll C. Lee, pres & gen mgr; Bailey Hutchins, stn mgr, prog & news dir; Kent Jewell, prom mgr; Joe Turbyfill, chief engr.

BRADY, McCulloch County

KNEL (December 1935): 1490 kc; 250 w. P. O. Box 630, Phone Lyric 7-2346. Brady Broadcasters Inc. (acquired station Nov. 1, 1959). See Harpole Stations in "Group Ownership."
E. J. Harpole, pres; E. L. Williams, gen & coml mgr; J. R. McMurray, prog dir; Mary Estalles Black, prom mgr; Kenneth Harvison, news dir; Edsel Malmstrom chief engr.

BRECKENRIDGE, Stephens County

KSTB (September 1947): 1430 kc; 1 kw-D. Miller Bldg. Phone Hickman 9-3331. Hugh M. McBeath (acquired station June 1957).
Network Keystone.
Hugh M. McBeath, gen mgr, chief engr & coml mgr; Charles Wallsee, prog dir.

BRENHAM, Washington County

KWHI (April 15, 1947) 1280 kc; 1 kw-D. P. O. Box 730. Phone Greenfield 6-3655. Tom Whitehead (original owner). See "Newspaper Ownership."
Tom S. Whitehead, pres & gen mgr; J. C. Price, coml mgr; Lonnie R. Schlottmann, chief engr.

BROWNFIELD, Terry County

KTFY (August 1949): 1300 kc; 1 kw-D. P. O. Box 1032. Phone 2111. Terry County Broadcasting Co. (original owner).
Rep Best.
Specialty programs: Spanish, 25 hrs. wkly.
Mike A. Barrett, gen mgr; Crawford Taylor, asst mgr & prog dir; Ernest Barton, Spanish prog dir & mgr; Marjorie Williams, office mgr; Claude C. McAdams, chief engr.

BROWNSVILLE, Cameron County

KBOR (Feb. 22, 1949): 1600 kc; 1 kw, DA-2. P. O. Box 472. Phone Lincoln 2-5677. TWX Brownsville 017. Brownsville Broadcasting Co. (original owner).
Network ABC. Rep Hopewell.
Specialty programs: Spanish.
Minor J. Wilson, pres & gen mgr; Vance C. Wilson, coml mgr; Lula Ward, prog dir; Betty Thomas, news dir; Willis A. Wilson, chief engr.

BROWNWOOD, Brown County

KBWD (Aug. 17, 1941): 1380 kc; 1 kw-D, 500 w-N. P. O. Box 513. Phone Milton 5-2401. Brown County Broadcasting Co. (original owner). See Wendell Mayes Stations in "Group Ownership."
Network MBS; Keystone; Texas State. Rep Holman; Eastman.
Wendell Mayes, pres; J. Fred Perry, coml mgr; Bill Jamar, gen mgr; Barbara A. Taylor, prom mgr; Ken Schultze, prog dir; Don Newbury, news dir; Richard Osborne, chief engr.
KEAN (1953): 1240 kc; 100 w. P. O. Box 666. Phone 4372. KEAN Radio Corp. (acquired station July 1956).

***KHPC (FM)** (Oct. 15, 1959): 88.1 mc; 10 w. Phone Milton 5-2601, ext. 57. Howard Payne College (original owner).

Specialty programs: French, ¾ hr. wkly.
Dr. McDonald W. Held, gen mgr; Clarence W. McCord, prog dir; Dr. Fred W. Inman, chief engr.

BRYAN, Brazos County

KORA (Sept. 10, 1947): 1240 kc; 250 w. P. O. Box 433. Phone Taylor 3-1240. Bryan Broadcasting Co. (acquired station Oct. 1, 1959).
Rep College Radio Corp.
Specialty programs: Negro, 1 hr.; Spanish, 1½ hrs., both wkly.
David G. Haines, pres & mgr; James R. Greer, news & prog dir; David C. Jones Jr., chief engr.

BURNET, Burnet County

KTSL (not on air; target date unknown): 1340 kc; 250 w. Land of Lakes Radio (original owner).

CAMERON, Milam County

KMIL (September 1955): 1330 kc; 500 w-D. P. O. Box 832. Phone Oxford 7-4634. Milam Broadcasting Co. (acquired station Jan. 1, 1960).
Specialty programs: Czech, 7 hrs. wkly.
Narvie L. Caperton, co-owner; Eugene Smitherman, co-owner & gen mgr; Porter Young, coml mgr; Edwin Brod, chief engr.

CARRIZO SPRINGS, Dimmit County

KBEN (1955): 1450 kc; 250 w. 104 S. Fourth St. Phone Tremont 6-2210. Walter H. Herbort Jr. (acquired station March 1, 1956).

CARTHAGE, Panola County

KGAS (October 1955): 1590 kc; 1 kw-D. P. O. Drawer 955. Phone Oxford 3-6668. Carthage Broadcasting Co. (acquired station December 1957).
Network Keystone.
Specialty programs: Negro, 5 hrs. wkly.
Bev E. Brown, mgng partner; Rick Watson, prog dir; Bill McPheeters, news dir; Ray H. Wells, prom dir; Frank D. Battles, chief engr.

CENTER, Shelby County

KDET (Feb. 22, 1949): 930 kc; 1 kw-D. 205 Austin St. Phone Lyric 8-3305. Center Broadcasting Co. (original owner).
Network East Texas. Rep Brown.
Tom E. Foster, pres; Jack Bell, gen mgr.

CHILDRESS, Childress County

KCTX (May 8, 1947): 1510 kc; 250 w-D. P. O. Box 272. Phone Webster 7-2563. Golden West Broadcasting Co. (original owner).
Network Keystone.
R. M. Hagan, pres; George E. Morey, gen mgr; F. A. Cherry, prog dir; Jack Cox, chief engr.

CLARKSVILLE, Red River County

KCAR (April 1955): 1350 kc; 500 w-D. P. O. Box 609. Phone 427-2696. KCAR Inc. (acquired station June 1, 1956).
Network Keystone. Rep Hopewell.
Maurice Wooley, pres; Paul H. Daniels, gen & coml mgr & chief engr; Robert Sharp, news & prog dir; Paul Herschler, farm dir; Katherine Wallace, women's dir.

CLEBURNE, Johnson County

KCLE (April 1947): 1120 kc; 250 w-D. P. O. Box 871. Phone Milton 5-6643. Jim Gordon Inc. (acquired station April 1, 1960).
Jim Gordon, pres & gen mgr; Frank Hargrove, coml mgr; Margaret Ann Baker, women's dir; John S. Butner, news dir; Don Haris, chief engr.
KCLE-FM (April 1949): 94.9 mc; 6.35 kw. Duplicates KCLE (above).

CLEVELAND, Liberty County

KVLB (Feb. 5, 1954): 1410 kc; 500 w, DA-2. P. O. Box 487. Phone Lyric 2-3535. Harvard C. Bales.

Network Keystone.
Specialty programs: Negro 3½ hrs. wkly.
Harvard C. Bales, gen mgr; Dave White, prog dir; Louis Spinn Jr., chief engr.

COLEMAN, Coleman County

KSTA (Nov. 1, 1947): 1000 kc; 250 w-D. P. O. Box 432. Phone 8406. Coleman County Broadcasting Co. (original owner).
Network Keystone. Rep Melville (southwest).
Specialty programs: Spanish, 6 hrs. wkly.
Floyd Shelton, pres, gen & coml mgr; Jay Staggs, prog & news dir; Lola Johnson, prom mgr; J. D. Larson, chief engr.

COLLEGE STATION, Brazos County

WTAW (Oct. 7, 1922): 1150 kc; 1 kw-D. P. O. Box 3008, Bryan, Tex. Phone 6-7788. Radio Bryan Inc. (acquired station May 18, 1961).
Network Keystone. Rep Pearson.
Specialty programs: Czech, 1 hr. wkly.
John H. Hicks Jr., pres; Rodger B. Watkins, gen mgr; Ralph Ridinger, coml mgr; Tommy Holland, prog & news dir; Robert A. Jones, prom mgr & chief engr.

COLORADO CITY, Mitchell County

KVMC (June 16, 1950): 1320 kc; 1 kw-D. Box 990. Phone Randolph 8-3320. Colorado City Broadcasting Co. (acquired station Aug. 1, 1951).
Network Keystone. Rep Best; Clyde Melville.
Eldon B. Mahon, gen mgr & owner; Porter Richardson, stn mgr & chief engr; Drew Ballard, prom & prog dir; John Casey, news dir; Deelee Parmlee, women's dir.

CONROE, Montgomery County

KMCO (April 16, 1951): 900 kc; 500 w, DA-D. P. O. Box 165. Phone Pleasant 6-4466. Montgomery County Broadcasting Co. (original owner).
Network Keystone.
Reagan Smith, pres; D. L. Oglesby, gen mgr, coml mgr & prom dir; Mary McCoy Stout, prog dir; Lee C. Meredith, news dir; John W. Neathery, chief engr.

CORPUS CHRISTI, Nueces County

KANN (See Sinton, Tex.).
KCCT (May 6, 1954): 1150 kc; 1 kw, DA-D. P. O. Box 5206. Phone Tulip 4-2426. International Radio Corp. (original owner).
Specialty programs: Spanish, 13¼ hrs. wkly.
C. V. Guzman, pres; Arthur F. Thomas, gen mgr; Manuel Bernal, prom mgr; Luis Colsa, news dir; Eliseo Reyes, chief engr.
KCTA (Oct. 24, 1959): 1030 kc; 50 kw. P. O. Box 898. Phone Tulip 4-3541. Broadcasting Corp. of the Southwest (acquired station Oct. 24, 1959).

Rep Weed.
Bob Kent, pres & gen mgr; L. L. (Sonny) Stewart, coml mgr; Tex Waters, news dir; Jack Carter, prog dir; Paul Waller, chief engr.

KEYS (1940): 1440 kc; 1 kw-D, 500 w-N, DA-N. P. O. Box 1460. Phone Tulip 2-7411. Nueces Broadcasting Co. (original owner).
Rep Avery-Knodel.
Charles W. Rossi, gen mgr; Jimmy Bell, prom mgr; Don Williams, coml mgr; James V. Rossi, chief engr.

KMFM (FM) (August 1957): 95.5 mc; 10 kw. 843 Wilson Bldg. Phone Tulip 2-8263. Master Music Inc. (original owner).
Donald M. Corley, chmn of bd; Jack Moran, gen mgr; Lawrence R. Crook, chief engr.

KRYS (1927): 1360 kc; 1 kw. P. O. Box 6218. Phone Ulysses 2-7341. TWX CC 120. South Texas Broadcasting Co. (acquired station 1956).
Rep Peters, Griffin, Woodward.
A. C. Lloyd Jr., gen mgr; Harry H. Hayes, coml mgr; Gordon Clark, prog dir; Mary Whitsett, prom mgr; Doc Holiday, news dir; Leo Burch, chief engr.

Radio Stations CONTINUED

TEXAS CONTINUED

KSIX (September 1947): 1230 kc; 250 w. Show Room Bldg. Phone Tulip 4-1616. Corpus Christi Broadcasting Co. (original owner).

Network ABC. Rep Branham.
Vann M. Kennedy, pres & gen mgr; Charles R. Manning, coml mgr; Eugene M. Looper, prog dir; Juliet K. Wright, news dir; Eric M. Beals, chief engr.

KUNO (March 1950): 1400 kc; 250 w. P. O. Box 4286. Phone Tulip 4-5203. KUNO Radio Inc. (acquired station March 1, 1950).

Rep Devney-O'Connell.
Specialty programs: Spanish, 100%.
McHenry Tichenor, pres; Sterling Zimmerman, vp & gen mgr; Herb Garrett, stn mgr; Hector Barrera, prog dir; Luis Munoz, news dir; John H. Mayberry, chief engr.

CORSICANA, Navarro County

KAND (May 17, 1937): 1340 kc; 250 w. P. O. Box 959. Phone Tremont 4-7421. Alto Inc. (acquired station March 15, 1955). See Glasgow Stations in "Group Ownership."

Rep Branham.
R. E. Lee Glasgow, pres; Luther A. Johnson Jr., gen mgr & exec vp.

CRANE, Crane County

KCRM (1959): 1380 kc, 1 kw-D. P. O. Box 1116. Phone Jordan 4-3202. Albert L. Crain (acquired station May 1, 1961).

Rep Melville.
Specialty programs: Negro, 6 hrs; Spanish, 1 1/4 hrs., both wkly.
Albert L. Crain, gen mgr & chief engr; Hayward Armstrong, prog & sls dir; Claude Barnett, news dir.

CROCKETT, Houston County

KIVY (Jan. 19, 1950): 1290 kc; 500 w-D. P. O. Box 1109. Phone Kingswood 4-2171. Pioneer Broadcasting Co. (original owner).

Network Keystone; East Texas.
Specialty programs: Negro, 8 hrs. wkly.
James H. Gibbs, owner & gen mgr; J. Wesley Jones, chief engr.

CUERO, De Witt County

KCFH (Oct. 18, 1950): 1600 kc; 500w-D. P. O. Box 128. Phone Crestwood 5-3430. Mrs. Margaret C. Respondek (acquired station April 1, 1961).

Rep Hopewell.
Specialty programs: Spanish, 3/4 hr. wkly.
Mrs. Margaret C. Respondek, pres; Victor J. Boldt, gen & prom mgr & chief engr; Frank Notzon, coml mgr; Ken Metting, prog dir; Leon Boldt, news dir.

DALHART, Dallam County

KXIT (1948): 1410 kc; 500 w-D. P. O. Box 1350. Phone Chestnut 9-4747. Dalhart Broadcasters (acquired station 1955).

Network Keystone. Rep Best.
Robert J. Beller, pres, gen mgr, news dir & chief engr; Leonard J. Beller, prog dir; Carl M. Cumming, fam & sports dir.

DALLAS, Dallas County

KBOX (1952): 1430 kc; 5 kw-D, 500 w-N, DA-2. 9900 McCree Rd., zone 18. Phone Diamond 8-3900. TWX DL 1086. KBOX Radio Station (acquired station July 14, 1958). See Balaban Stations in "Group Ownership."

Rep Katz.
John F. Box Jr., exec vp & mgng dir; Parker Daggett, gen mgr; Stanton Pearson, sls mgr; Chuck Benson, prog dir; Ray Carnay, news dir; Irene Runnels, dir of marketing; Earl Bodine, chief engr; Dick Moore, farm dir.

KCPA-FM (not on air; granted July 8, 1960): 94.1 mc; 4.8 kw. Merchants Broadcasting System of Dallas Inc.

KIXL (June 8, 1947): 1040 kc; 1 kw-D. 1401 S. Akard, zone 15. Phone Riverside 1-5016. Variety Broadcasting Co. (original owner).

Rep Broadcast Times Sales (national); Clarke Brown (southern).
Lee Segall, pres & gen mgr; Dan Hayslett, stn mgr; Don Robinson, asst mgr; Harold Smith, prom dir; Clate Holm, news dir; Bob E. Tripp, chief engr; John Butler, coml mgr.

KIXL-FM (1947): 104.5 mc; 20.5 kw. Programs independently.

KLIF (1947): 1190 kc; 50 kw-D, 1 kw-N. DA-2. 2104 Jackson, zone 1. Phone Riverside 7-9311. TWX DL-336. The McLendon Corp. (original owner). See McLendon Stations in "Group Ownership."

Rep Blair.
Gordon B. McLendon, pres; W. S. Morgan Jr., vp & gen mgr; Al Lurie, sls mgr; Jack Sharp, prog dir; Joe Long, news dir; Glenn Collins, chief engr.

***KNER (FM)** (Oct. 10, 1955): 88.1 mc; 10 w. Buckner Orphans Home.

KPSD (FM) (not on air; target date unknown): 105.3 mc; 8.8 kw. Powell-Stroud Co.

KQRO (FM) (Oct. 15, 1960): 102.9 mc; 9.7 kw. 311 Akard St. Multi Casting Inc. (original owner).

E. F. Weerts, pres; A. L. Herzog, exec vp.

KRLD (1926): 1080 kc; 50 kw, DA-N. Herald Square. Phone Riverside 2-6811. TWX DL 71. Times Herald Printing Co. (See "Newspaper Ownership.")

Network CBS. Rep Advertising Time Sales.
Clyde W. Rembert, pres; W. A. Roberts, gen & coml mgr; Ted Parrino, prog dir; Dan McGraw, prod mgr; Eddie Barker, news dir; B. B. Honeycutt, chief engr.

KRLD-FM: 92.5 mc; 59 kw. Duplicates KRLD (above).

KRLD-TV: Tv companion of KRLD-AM-FM (above).

KRZY (see Grand Prairie, Tex.).

KROW (FM) (not on air; target date unknown): 98.7 mc; 17 kw. Will duplicate KLIF (above), same licensee and address.

KSKY (Sept. 30, 1941): 660 kc; 1 kw-D. Stoneleigh Hotel. Phone Riverside 2-6193. Sky Broadcasting Service (original owner).

Specialty programs: Czech, 1/2 hr. wkly.
A. L. Clinton, mgr-partner; R. G. Terriell, gen & coml mgr; F. Andrew Bell, prog & news dir; Morris M. Ming, chief engr.

KVIL (March 1, 1960): 1150 kc; 500 w, DA-D. 4152 Mockingbird Lane, Dallas, zone 5. Phone Lakeside 6-8667 (Dallas). University Advertising Co. (original owner).

John C. Coyle, pres; Jack R. Howard, gen mgr; Jay Larsen, coml mgr; Dillard Carrera, prog dir; Gordon L. Vaughn Jr., chief engr.

NEW (FM) (not on air; target date unknown): 103.7 mc; 26.5 kw. Same address and licensee as KVIL (above).

***KVTT (FM)** (Jan. 26, 1950): 91.7 mc; 1 kw. 1316 W. Commerce St., zone 8. Phone Riverside 7-5478. Texas Trade School.

H. C. Brown, pres.

WFAA (June 26, 1922): 570 kc; 5 kw, DA-2; 820 kc; 50 kw. S-WBAP Fort Worth. Young & Record Sts., zone 2. Phone Riverside 8-9631. TWX DLS 295. A. H. Belo Corp. (original owner). See "Newspaper Ownership."

Network ABC; NBC. Rep Petry.
E. M. (Ted) Dealey, chmn of bd; Mike Shapiro, gen mgr; George Utley, stn mgr; Norman H. Stewart, coml mgr; Pierce M. Allman, prog dir; Casey Cohlma, prom mgr; Austin Schneider, news dir; Jim W. Cooper, chief engr.

WFAA-FM (1961): 97.9 mc; 47 kw. Duplicates WFAA (above).

WFAA-TV: Tv companion of WFAA-AM-FM.

WRR (1920): 1310 kc; 5 kw, DA-N. Fair Park Station. Phone Taylor 3-6101. TWX ZR (Dallas). City of Dallas (original owner).

Network MBS. Rep Eastman.
Durward J. Tucker, mgng dir; Charles Frauman, sls coord; Jim Lowe, prog dir & prom mgr; Charles Duncan, news dir; Charles Bowles, radio engrg supvr.

WRR-FM (1947): 101.1 mc; 68 kw. Duplicate licensee, address and staff as WRR (above). Separate programming 3 p.m.-midnight.

DEL RIO, Val Verde County

KDLK (1947): 1220 kc; 250 w. P. O. Box 1162. Phone 5-2431. Queen City Broadcasting Co. (acquired station 1961).

DENISON-SHERMAN, Grayson County

KDSX (Sept. 25, 1948): 950 kc; 500 w, DA-2. P. O. Box 331, Dennison, Tex; Box 569, Sherman, Tex. Phone Homestead 5-1600 (Denison); Twinbrook 2-8737 (Sherman). KDSX Inc. (original owner).

Rep Clyde Melville Co.
B. V. Hammond Jr., pres; L. L. Hendrick, gen mgr; W. A. Jaco (Sherman); H. A. Mayes (Denison), coml mgrs; W. A. Duke, prog dir; Mike Jackson, news dir; Joe Knight, chief engr.

DENTON, Denton County

KDNT (1938): 1440 kc; 5 kw-D, 500 w-N, DA-N. P. O. Box 1006. Phone 382-4144. H. V. Shepard (original owner).

Harwell V. Shepard, gen mgr.
KDNT-FM: 106.3 mc; 3 kw. Duplicates KDNT (above).

DIBOLL, Angelina County

KSPL (June 2, 1957): 1260 kc; 1 kw-D. P. O. Box 336. Phone Myrtle 8-5533. Arthur Temple Jr. (original owner).

Arthur Temple Jr., pres; Tommy Ward Lanyon, gen mgr; Evelyn Lanyon, coml mgr; Charles Coleman, prog dir; Charles Cooper, chief engr.

KSPL-FM (Dec. 19, 1959): 95.5 mc; 6 kw. Duplicates licensee, address and staff of KSPL (above). Programming is separate.

DUMAS, Moore County

KDDD (May 1, 1948): 800 kc; 250 w-D. P. O. Box 337. Phone 935-4141. Dumas Broadcasters Inc. (acquired station May 1, 1959).

Network Keystone.
Kenneth E. Duke, pres & gen mgr; Alfred A. Tremble, coml mgr; Del Maurer, prog dir; Granville Murphey, chief engr.

KDDD-FM (June 29, 1960): 95.3 mc; 680 w. Duplicates KDDD (above) daytime and programs separately night.

EAGLE PASS, Maverick County

KEPS (July 11, 1957): 1270 kc; 1 kw-D. P. O. Box 1270. Phone Prospect 3-4246. Uvalde Broadcasters Inc. (original owner). See Harpole Stations in "Group Ownership."

Network Keystone. Rep Joe Harry.
Specialty programs: Spanish, 30 hrs. wkly.
Bill Woods, stn mgr; Dan McDuff, coml mgr; Lillian Ruiz, news dir; Charles P. Harris, chief engr.

EASTLAND, Eastland County

KERC (August 1953): 1590 kc; 500 w-D. P. O. Box 590. Phone Main 9-2621. Circle S. Inc. (acquired station April 21, 1959).


Network Keystone. Rep Weed (southwest).
Richard L. Spalding, chief owner; Gene Ready, prom mgr; John Slaughter, news dir; Billy C. Brewer, chief engr.

QUALITY PROGRAMMING* CAPTURES A QUALITY MARKET!



"Southwest

Central"



*Whenever and wherever the news is hot, WFAA takes its listeners there with first hand reports at the state, local, and international levels. News breaks 3 to 4 times hourly on WFAA in addition to regularly scheduled newscasts...



WFAA-820
DALLAS

Southwest Central is fast capturing the fancy of some 1,685,000 free-spending Texans in the adjacent Dallas-Ft. Worth metro areas! Emanating from its Dallas home base (with a 2-to-1 population advantage), WFAA-820's electronic journalism theme is keeping listeners glued to their sets throughout the broadcast day. In an ever-increasing news-conscious era it is easy to see why more people are turning to the station with more reports...more authoritative...more direct...and more unique in scope and interest. You can reach this highly informed audience any time of day. Call your Petryman now for the full story!

WFAA-820
RADIO **NB** DALLAS

Represented by **Edwards Petry & Co., Inc.** The Original Station Representatives



AT *"Communications Center"* DALLAS

WFAA • AM • FM • TV—THE DALLAS MORNING NEWS

Radio Stations CONTINUED

TEXAS CONTINUED

EDINBURG, Hidalgo County

KURV (October 1947): 710 kc; 250 w, DA-N, P. O. Box 480. Phone Dudley 3-2777. Magic Valley Radio Inc. (acquired station Oct. 15, 1960).

Specialty programs: Spanish, 33 hrs. wkly. W. Lloyd Hawkins, pres & gen mgr; Jim Champion, coml mgr; Hal Jeffcoat; prog dir; Calvin Lee, chief engr.

EL CAMPO, Wharton County

KULP (1948): 1390 kc; 500 w-D. P. O. Box 1390. Phone Lincoln 3-3303. TWX El Campo 996. Wharton County Broadcasting Co. (original owner).

Specialty programs: German, 1 hr; Negro, 9 hrs; Spanish, 10 hrs; Czech, 9 hrs., all wkly. Culp Krueger, pres and gen mgr; Chuck Schwartzkopf, sls, coml, & prom mgr; prog & news dir; Frank Shannon, asst sls mgr & sports dir; Gene Dusek, traf mgr; Dr. Charles Drapela, farm dir; Joe Miller, chief engr; Pat Richards, women's dir; Carl Sanders, chief announcer.

EL PASO, El Paso County

KELP (1947): 920 kc; 1 kw-D, 500 w-N, DA-N, P. O. Box 105. Phone Keystone 3-5911. TWX EP 43. KELP Radio Corp. (acquired station May 4, 1957). See Harris-Alexander Stations in "Group Ownership."

Rep Young.
Joseph Harris, chmn of bd; Norman Alexander, pres; Gene Roth, gen mgr; John Siqueiros, coml mgr; Mike Hunter, prog dir; Richard Baron, prom mgr; Karl King, news dir; Mike Gaglio, chief engr.

KELP-TV: Tv companion of KELP (above).
KHEY (1947): 690 kc; 10 kw, DA-2, P. O. Box 4528. Phone Skyline 5-7681. KHEY Broadcasting Inc. (acquired station November 1959).

Rep Venard, Rintoul & McConnell.
Edward M. Sleighe, pres & gen mgr; Jack Lee, mgr; Mike Oatman, prog dir; John (Red) Hayden, coml mgr; Mike Oatman, prog dir; Rod Matthews, chief engr.

KHMS (FM) (Nov. 29, 1958): 94.7 mc; 2.5 kw. 725 Mills Bldg. Phone Keystone 3-8731. H-M Service Co. (original owner).

Rep Western Fm Sales.
Logan D. Matthews, gen mgr; Jerry D. Ernest, prog dir; Albert C. Hynes, chief engr.

KINT (April 10, 1959): 1590 kc; 1 kw-D, P. O. Box 5347. Phone Prospect 2-1486. Radio El Paso Inc. (original owner). See G. E. Miller Stations in "Group Ownership."

Rep Pearson.
Robert Howsam, pres; Joe Thompson, gen mgr; Pat O'Day, prog dir; Jerry Jackson, chief engr.

KIZZ (June 1958): 1150 kc; 1 kw-D, P. O. Box 5365. Phone Prospect 2-5211. Coronado Broadcasters (original owner).

Network CBS.
John S. Chavez, pres; Ed Sullivan, gen mgr & chief engr; Walt Dalton, stn mgr.

KROD (June 1, 1940): 600 kc; 5 kw, DA-N, P. O. Box 1799. Phone Keystone 2-6551. TWX EP 44. Southwest States Inc. (acquired station Nov. 1, 1959). See Trigg-Vaughn Stations in "Group Ownership."

Rep Bolling.
Cecil Trigg, pres; Dave G. Scribner, gen & coml mgr; Paul Allen, prog dir; Jim Gorman, prom mgr; Lowell Herlinger, news dir; Edward P. Talbott, chief engr.

KROD-TV: Tv companion of KROD (above).

KSET (Dec. 3, 1949): 1340 kc; 250 w, P. O. Box 7151. Phone Keystone 2-4979. Rio Grande Broadcasting Co. (original owner).

Network MBS.
Fred T. Hervey, pres; Sam E. Pendleton, sec-treas & gen mgr; Herbert Rand, chief engr.

PRESTIGE RADIO
(24 HOURS)
FOR EL PASO
ONE—RATE—TO—ALL
(No "Gimmicks")

Always less than 5-minute talk
Associated with over 50
food stores by ownership

KSET
Representatives
BOB DORE associates



KTSM (Aug. 22, 1929): 1380 kc; 1 kw-D, 500 w-N, 801 N. Oregon. Phone Keystone 2-5423. Tri State Broadcasting Co. (original owner).

Network NBC. Rep Hollingbery.
Karl O. Wyler, pres; Karl O. Wyler Jr., exec vp; Jack B. Chapman, vp & stn mgr; Rudy Telles, prog dir; Jack Salem, news dir; Ray Watkins, chief engr.

KTSM-TV: Tv companion of KTSM (above).
***KVOF-FM** (Sept. 14, 1950): 88.5 mc; 10 w. Phone Keystone 3-5411. Texas Western College of U. of Texas (original owner).

Virgil C. Hicks, faculty supvr; Frank Jordan, chief engr.

FALFURRIAS, Brooks County

KPSD (Jan. 1, 1953): 1260 kc; 500 w-D, P. O. Box 307. Phone Fairfax 5-2112. Bob Hicks Enterprises Ltd. (acquired station Nov. 1, 1955). Network Keystone.

Specialty programs: Spanish, 20 hrs. wkly. Bob Hicks, pres; Marvin Propes, gen mgr; Tommy Guymon, coml mgr; Paul Brown, prog dirdir; Duane Klenke, prom mgr; Kay Boykin, news dir; H. Gomez, chief engr.

FARWELL, Farmer County

KZOL (April 17, 1958) 1570 kc; 250 w-D, P. O. Box 434. KZOL Broadcasting Co. (acquired station July 1, 1958).

Network Keystone. Rep Theodore Rozzell.

FLOYDADA, Floyd County

KFLD (April 13, 1951): 900 kc; 250 w-D, P. O. Box 1006. Phone Yukon 3-2841. West Texas Broadcasters Inc. (original owner). See Formby Stations in "Group Ownership."

Network Keystone. Rep Continental Radio Sales.

Specialty programs: Spanish, 10 hrs wkly. B. A. Robertson, pres; Alma Holmes, gen mgr; Dwight Waldo, prog dir & prom mgr; Allen Fowler, news dir; B. K. Barker Jr., chief engr.

FT. STOCKTON, Pecos County

KFST (May 8, 1954): 860 kc, 250 w-D, P. O. Box 651. Phone Edison 6-2228 Days. KFST Inc. (acquired station March 1, 1961).

Network Keystone. Rep Hopewell.
Specialty programs: Polish, 6½ hrs.; Spanish, 6½ hrs., both wkly.

James Parr, exec vp & gen mgr; Fran Parr, coml mgr; Darwin Parr, prog dir; Glen Copeland, news dir; William Casey, chief engr.

FT. WORTH, Tarrant County

KCUL (1946): 1540 kc; 50 kw-D, 1 kw-N, DA-2, P. O. Box 2049, zone 1. Phone Edison 6-5641 (Ft. Worth); Andrew 4-1351 (Dallas). Dalworth Broadcasting Company Inc. (original owner).

Rep Eastman.
Specialty programs: Spanish.
Kurt A. Meer, pres & gen mgr; George Faulder, coml mgr; Lawton Williams, prog dir; Diane Spiegel, coordinator; Pete Talmadge, chief engr.
KFJZ (1922): 1270 kc; 5 kw, DA-1. 4801 W. Freeway. Phone Pershing 7-6631. Tarrant Broadcasting Co. (acquired station Aug. 15, 1939). See Texas State Network Stations in "Group Ownership."

Network Texas State Network. Rep Blair.
Gene L. Cagle, pres; Stan Wilson, vp & gen mgr; Dave Naugle, news dir; James T. Peterson, chief engr; Ron Thompson, prom mgr.

KFJZ-FM (April 1959): 97.1 mc; 22 kw. Same ownership as KFJZ (above).

KFMF (FM) (not on air; granted July 14, 1960): 102.1 mc; 1.68 kw. BB&L Broadcasting Corp.

KJIM (1946): 870 kc, 250 w-D, P. O. Box 7321. Phone Edison 6-7175. Trinity Broadcasting Co. (acquired station April 1, 1958).

Rep Broadcast Time Sales; (south) Brown.
William D. Schueler, pres; J. D. Osburn, gen mgr; Eleanor B. Machia, coml mgr; Jim Ridgeway, prog dir; Taylor Branch, news dir; Chester Grubbs, chief engr.

KJIM-FM (not on air; target date Sept. 1, 1961) 102.1 mc; 1.7 kw. Will duplicate KJIM (above).

KNOK (1946): 970 kc; 1 kw-D, P. O. Box 7116, zone 11. Phone Terminal 1-1278. KNOK Broadcasting Co. See Townsend Fund Stations in "Group Ownership."

Rep Bernard Howard & Co.
Specialty programs: Negro, 100%.
Stuart J. Hepburn, pres & gen mgr; Dean McClain, coml mgr; James Alford, chief engr.

KXOL (April 1947): 1360 kc; 5 kw-D, 1 kw-N, DA-N. 3004 W. Lancaster, zone 1. Phone Edison 5-9511. TWX FT 8045. KXOL Inc. (acquired station July 1955). See Wendell Mayes Stations in "Group Ownership."

Rep Katz.
Wendell Mayes Sr., pres; Earle Fletcher, vp; Russ N. Lamb, sls mgr; Dale Drake, natl-regl sls mgr; Bob Bruton, prog dir; prom mgr; Roy Eaton, news dir; John R. Crouse, chief engr.

WBAP (May 2, 1922): 570 kc; 5 kw, DA-2; 820 kc; 50 kw, S-WFAA Dallas. P. O. Box 1780, zone 3. Phone Jefferson 6-1981. TWX FT 8012. Carter Publications Inc. (original owner). See "Newspaper Ownership."

Network ABC, NBC. Rep Peters, Griffin & Woodward.

Amon Carter Jr., pres; Harold V. Hough, vp & dir of radio-tv; Roy Bacus, stn mgr; Herman Clark, dir of radio sls & progmg; Philip W. Wygant, prom dir; James A. Byron, news dir; Calvin Pigg, farm editor; Rupert Bogan, chief engr.

WBAP-FM (March 8, 1949): 96.3 mc; 52 kw. Duplicates licensee, address and staff of WBAP (above).

WBAP-TV: Tv companion of WBAP-AM-FM (above).

FREDERICKSBURG, Gillespie County

KNAF (November 1947): 910 kc; 1 kw-D, P. O. Box 311. Phone Wydon 7-2300. Gillespie Broadcasting Co.

Network Keystone. Rep Best.
Norbert Fritz, gen mgr & chief engr; Harold Carr, prog dir.

FREEMONT, Brazoria County

KBRZ (October 1952): 1460 kc; 500 w-D, P. O. Box 1077. Phone Belmont 3-2655. Radio Brazoria Inc. (acquired station May 10, 1959).

Jim Hairgrove, pres, gen mgr & coml mgr; Walt Warner, news dir; Bill Nutter, chief engr.

GAINESVILLE, Cooke County

KGAF (1947): 1580 kc; 250 w-D, P. O. Box 368. Phone Howard 5-5546. Gainesville Broad-

casting Co. (original owner). See "Newspaper Ownership."

Rep Clyde Melville Co.

Joe M. Leonard Sr., pres; Joe M. Leonard Jr., gen mgr; Earl Leonard, coml mgr; Bob Couch, prog dir; J. O. Miller, chief engr.

KGAF-FM (1958): 94.5 mc; 5 kw. Same as KGAF (above) except fm programming separate at night.

GALVESTON, Galveston County

KGBC (May 1947): 1540 kc; 1 kw-D, 250 w-N, DA-N. P. O. Box 1138. Phone Sherwood 4-4567. Galveston Broadcasting Co. (original owner).

Rep Pearson.

Specialty programs: Negro, 27 hrs.; Spanish, 7 hrs., both wkly.

James W. Bradner Jr., pres; Geo. D. (Steve) Cowan, gen mgr; Tom Lewis, coml mgr; Larry Henderson, prog dir; Jim Kemp, news dir; Luke Stripling, chief engr.

KILE (1922): 1400 kc; 250 w. P. O. Box 3098. Phone Sherwood 4-3666. Island Broadcasting Co. (acquired station 1957).

Rep Bolles; Brown.

David Nathan, pres; Dave (A. R.) Davis, gen & coml mgr; Bill Atkins, prog dir; Larry Sanville, news dir; Robert Ripley, chief engr.

GLADEWATER, Gregg County

KEES (1949): 1430 kc; 1 kw-D. P. O. Box 1426. Phone 2181. Golden Triangle Enterprises (acquired station April 22, 1960).

Rep Melville.

Ellis E. Tidmore, gen mgr; Rayford G. Tidmore, Delwin W. Morton, co-mgrs.

GONZALES, Gonzales County

KCTI (Dec. 17, 1947): 1450 kc; 250 w. P. O. Box 158. Phone 672-3631. TWX Gonzales 80. Gonzales Broadcasting Co. (original owner).

Network Keystone. Rep Cooke.

Specialty programs: Negro 1 3/4 hrs.; Spanish, 5 hrs., both wkly.

Lawrence M. Walshak, gen mgr & coml mgr; Frank Wilson Jr., prog dir, prom mgr & chief engr; Frank Sievers, news dir.

GRAHAM, Young County

KSWA (1948): 1330 kc; 500 w-D. P. O. Box 1050. Phone Lincoln 9-1330. Jones & Gilligan (acquired station November 21, 1958).

Network Keystone. Rep Melville.

Burney B. Jones, gen mgr; Neil Gilligan Jr., coml mgr; James M. Jones, chief engr.

GRAND PRAIRIE, Dallas County

KRZY (Aug. 1, 1957): 730 kc; 500 w, DA-D. P. O. Box 5449, Dallas. Phone Whitehall 3-7331. Rounsaville of Dallas Inc. (acquired station Oct. 20, 1960). See Rounsaville Stations in "Group Ownership."

Rep Pearson (southeast); Dora-Clayton.

Specialty programs: Negro, 100%.

Robert W. Rounsaville, pres; Carter S. Jones, gen mgr; Calvin H. Druxman, coml mgr; Joyce Monroe, natl prog dir; Byron C. Harrison, prom mgr; George Truehart, news dir; T. Jerry Marr, chief engr; Harold F. Walke, natl sls mg.

GREENVILLE, Hunt County

KGVL (March 26, 1946): 1400 kc; 250 w. 1400 Wolfe City Drive. Phone Gladstone 5-1400. Radio Station KGVL Inc. (original owner).

Network Keystone; TQN. Rep Pearson.

Truett Kimzey, chmn of bd; Leo Hackney, pres, coml & gen mgr; Paul Robinson, asst mgr; James D. Jones, prog dir; Bill Rust, news dir, sports dir & prom mgr; Frank Melton, farm dir; Raymond Sampson, chief engr.

HAMILTON, Hamilton County

KCLW (May 22, 1948): 900 kc; 250 w-D. P. O. Box 592. Phone Hamilton 500. Coy Perry (acquired station 1954). Also maintains studios

in Gatesville and Comanche, both Texas. See "Newspaper Ownership."

Network Keystone.

Coy Perry, pres; Al Scott, gen mgr; Carl Kneily, chief engr.

HARLINGEN, Cameron County

KGBT (1941): 1530 kc; 50 kw-D (DA-CH), 10 kw-N, DA-N. Phone Garfield 3-3910. Harbenito Radio Corp. (original owner).

Network CBS. Rep Richard O'Connell (national); Brown (regional).

Specialty programs: Spanish, 40 hrs. wkly. McHenry Tichenor Sr., pres; Otis Shumate gen mgr; Lloyd Elliott, retail sls mgr; Joel Ye-well, natl sls mgr; Jim Williams, prog dir; Willie Harris, prom mgr; Frank Sullivan, news dir; Al Beck, chief engr.

KELT (FM) (January 1960): 94.5 mc; 3 kw. (Same licensee as KGBT above).

KGBT-TV: Tv companion of KGBT and KELT (FM) (above).

HENDERSON, Rusk County

KGRI (June 1947): 1000 kc; 250 w-D. P. O. Box 311. Phone 4528. Henderson Broadcasting Corp. (acquired station June 1, 1959).

Rep Best; Melville (southwest).

Jim Reeves, pres; Tom Perryman, vp & gen mgr; Billie Perryman, sec-treas; John Bolin, chief engr.

KWRD (March 17, 1956): 1470 kc; 500 w-D. P. O. Box 219. Phone 2324. Wes Dean & Co. (original owner).

Wes Dean, pres; Helen Dean, coml mgr; Pat Endsley, prog dir; Lynn Roy, chief engr.

... IN DALLAS-FORT WORTH

good
music
does
the
talking

5 KW

570 WBAP
ABC

RADIO REFINED®

2 Great Cities

★ 6TH U.S. Area population
RETAIL SALES

2 Great Frequencies

2 Great Program Concepts

FOR THE PRICE OF ONE

where
talk
becomes
pleasant
conversation

SOCIABLE RADIO

50 KW

WBAP 820
NBC

BE MY
GUEST



WBAP • AM • FM • TV

3900 BARNETT STREET

FORT WORTH, TEXAS



PETERS, GRIFFIN, WOODWARD, INC.
Exclusive National Representatives

THE FORT WORTH STAR-TELEGRAM STATIONS

Houston's

TOP



station at the

lowest



cost per



thousand



1st
WITH THE
MOST
K-NUZ

THE LEADER IN HOUSTON — 24 HOURS

Affiliated with K-QUE — Houston's

TOP FM STATION

MEMBER OF TEXAS QUADRANGLE

IN HOUSTON, CALL DAVE MORRIS

JACKSON 3-2581



K THE KATZ AGENCY, INC.
National Representatives

Radio Stations CONTINUED

TEXAS CONTINUED

HEREFORD, Deaf Smith County

KPAN (August 1948): 860 kc; 250 w-D. P. O. Drawer 472. Phone Emerson 4-1860. KPAN Broadcasters (original owner). See Formby Stations in "Group Ownership."

Network Keystone.

Specialty programs: Spanish.

Clint Formby, gen mgr; Chuck Mizner, coml mgr; Darrell Rose, prog dir; Steve Thompson, news dir; Clayton Fuchs, chief engr.

HIGHLAND PARK, Dallas County

KVIL (1960): 1150 kc; 500 w, DA-D. (CP for 1 kw, DA-D). University Advertising Co. (original owner).

John Cole, pres.

HILLSBORO, Hill County

KHBR (1948): 1560 kc; 250 w-D. P. O. Box 317. Phone 2-3431. KHBR Radio Inc.

KHBR-FM: 102.3 mc; 830 w. Same ownership as KHBR (above).

HOUSTON, Harris County

KARO (FM) (1961): 94.5 mc; 7.6 kw. 823 U. S. Grant Hotel, San Diego 12, Calif. Multi Casting Inc.

E. F. Weerts, pres; A. L. Herzog, exec vp.

KCOH (1948): 1430 kc; 1 kw-D. M & M Bldg., zone 2. Phone Capitol 4-1888. Call of Houston Inc.

Rep Pearson.

Specialty programs: Negro.

Robert C. Meeker, pres & gen mgr; Lee Wilder, coml mgr; Roger Wells, prog dir; Brian H. L. Byrne, chief engr.

KFMK (FM) (January 1958): 97.9 mc; 10.5 kw. 1424 Westheimer, zone 6. Phone Jackson 4-4316. James R. Corry (original owner).

Rep Walker-Rawalt.

James R. Corry, pres & gen mgr; Fred K. Corry, vp & gen mgr; Joel Laughlin, prog dir; Charles Young, news dir; Robert B. Sheppard, chief engr.

KHCB-FM 105.7 mc; 1.95 kw. Houston Christian Broadcasters.

KILT (May 1947): 610 kc; 5 kw. DA-2. 500-04 Lovett Blvd., zone 6. Phone Jackson 6-3461. McLendon Corp. (acquired station May 1, 1957). See McLendon Stations in "Group Ownership."

Rep Blair.

Gordon B. McLendon, pres; Bill Weaver, gen mgr; Bruno Leonardt, coml mgr; Red Jones, prog dir; Cecil Turk, news dir; Sue Reid, prom mgr; Glenn Cook, chief engr.

KJSB (FM) (1960): 93.7 mc; 18.5 kw. Joel S. Kaufmann.

KLVL (see Pasadena, Tex.)

KNUZ (Feb. 18, 1948) 1230 kc; 250 w, 1 kw-LS. P. O. Box 2135. Phone Jackson 3-2581. Veterans Broadcasting Co. (original owner).

Rep Katz.

Dave Morris, gen mgr; Forrest Patton, coml mgr; Ken Grant, prog dir; Vesta Waldo, prom mgr; Bill Jay, news dir; Ed Martin, chief engr.

KODA (Aug. 1, 1961): 1010 kc; 1 kw, DA-D. 4808 San Felipe Rd., zone 1. Phone Sunset 2-2460. Taft Broadcasting Co. (original owner).

Network ABC. Rep Advertising Time Sales.

Paul E. Taft, pres; Lynn A. Christian, gen mgr; Robert O. Magruder, coml mgr; Ronald G. Schmidt, prog dir; Donald E. Le Blanc, prod mgr; Joe Coffer, news dir; Eddie Milling, chief engr.

news dir; Eddie Milling, chief engr.

KODA-FM (Nov 8, 1958): 99.1 mc; 49 kw 4608 San Felipe Rd., zone 27. Phone 2-2460. (Same licensee as KODA above.)

Rep Good Music Broadcasters.


Houston's most interesting radio station because its

Key People Really Care!

KPRC, Houston's first radio station, isn't just another jukebox with a transmitter and tower. Its *Key People Really Care* about listeners and clients, and do everything possible to make the listening pleasant, meaningful, interesting, and resultful. They also insist upon truthfulness and good taste, and as a result, KPRC! has thousands upon thousands of loyal listeners, hundreds of sales-happy clients. It all started years ago when KPRC! engaged Dr. Ernest Dichter's organization to make the first motivational research survey in Houston's radio history to find out what Houston radio listeners wanted from radio. Following the findings in this survey, KPRC! started making the necessary changes, and today you'll find more and more Houstonians listening to KPRC! for its

THE PEOPLE TALK BACK TO RADIO

A
Motivational Research Study of the
Houston Radio Audience



- 1. Interesting News!** Announcers at KPRC! don't just read releases off a news ticker or machine. KPRC! maintains a staff of 11 newsmen. They go to the scene of the news, witness it, write it, and in most cases, report it themselves on the air. Since they live the news they know the news . . . and, KPRC! news is most interesting!
- 2. Interesting Music!** The records heard on KPRC! aren't the records KPRC! thinks ought to be heard—they're the records listeners indicate they want to hear by their purchases at record stores, by the records they play in public places, by what they say in conversation to KPRC! people and their friends.
- 3. Interesting People!** The voices on KPRC! are friends. The voices belong to real flesh and blood people like Tim Nolan, Bob Byron, Johnny Edwards, Jack London, Gordon Smith and Ken Fairchild. They are companionable people, intelligent people, friendly, interesting people.

AS A RESULT, KPRC! IS MOST INTERESTING, MOST BELIEVABLE, MOST
RESULTFUL, BECAUSE ITS

Key People Really Care!

950 on all Houston area radio dials--Edward Petry & Co. Nat'l Reps.

Radio Stations CONTINUED

TEXAS CONTINUED

KHUL (FM) (Oct. 4, 1959): 95.7 mc; 15.5 kw. 1700 Holcombe Blvd. Phone Jackson 6-4303. B-M-R Broadcasting Co. (original owner).

Edgar B. Younger Jr., gen mgr; Harry W. Kornromph, sls mgr; Richard H. Albitz, stn mgr; Timothy R. Matthews, news dir; Errol Coker, chief engr.

KOST (FM) 100.3 mc; 15.5 kw. Same ownership as KILT (above).

KQUE (FM) (Sept. 1960): 102.9 mc; 64.24 kw. Same ownership as KNUZ (above).

KPRC (1925): 950 kc; 50 kw, DA-N. P. O. Box 1234, zone 1. Phone Madison 3-9271. TWX HO 98. Houston Post Co. See "Newspaper Ownership."

Network NBC; TQN. Rep Petry. W. P. Hobby, chmn of bd; Jack Harris, vp & gen mgr; Frank Stewart, stn & coml mgr; Glen Kensingier, opns dir; Howard Cannon, prom mgr; Ray Miller, news dir; H. T. Wheeler, chief engr. KPRC-TV: Tv companion of KPRC.

KRBE (FM) (1959): 104.1 mc. 1400 Hermann Drive. Phone Jackson 8-0000. Texas Fine Music Broadcasters.

Network QXR. Roland H. Baker, pres; Ellis W. Gilbert, gen mgr; Roy Landers, prog dir; O. J. Cunningham, chief engr.

KTRH (1930): 740 kc; 50 kw, DA-2. *Rice Hotel, zone 1. Phone Capitol 7-4361. TWX HO 851. KTRH Broadcasting Co. See "Newspaper Ownership."

Network CBS. Rep Peters, Griffin, Woodward. B. F. Orr, pres; W. C. Bryan, gen mgr; Tom Jacobs, bus mgr; Moulton Kelsey, news dir; Lester Mullan, chief engr.

KTRH-FM (1947): 101.1 mc; 29.5 kw. Duplicates KTRH (above).

KTRK (TV): Tv companion of KTRH-AM-FM.

KTHT (Oct. 16, 1944): 790 kc; 5 kw, DA-2. P. O. Box 3011, zone 1. Phone Jackson 3-5535. TWX HOU 424 Winston-Salem Broadcasting Co. (acquired station March 14, 1961). See Winston-Salem Broadcasting Co. in "Group Ownership." Rep Eastman.

James Coan, pres; Ben K. McKinnin, vp, gen mgr; Harry Rogers, coml mgr; Milt Willis, news & prog dir; O. B. Johnson, chief engr

***KUHF-FM (Nov. 6, 1950)**: 91.3 mc; 9.8 kw. Phone Capitol 4-0141. U. of Houston (original owner).

Col. W. B. Bates, chmn bd of governors; Roy Barthald, gen mgr; Jack Veres, prog dir; O. C. Crossland, chief engr.

***KUHT (TV)**: Tv companion of KUHF (FM) (above).

KXYZ (1930): 1320 kc; 5 kw, DA-N. Gulf Bldg. Phone Capitol 2-6151. TWX HO-370. Radio Station KXYZ Inc. (acquired station June 1961). See Public Radio in "Group Ownership." Rep Young.

KXYZ-FM (1960): 96.5 mc; 14.6 kw. Same ownership as KXYZ (above).

Lester Kamin, pres & gen mgr; Sam Bennett, stn mgr; Bill Rozan, loc sls mgr; Milt Willis, prog dir.

KXYZ-FM (1960): 96.5 mc; 14.6 kw.

KYOK (1947): 1590 kc; 5 kw, DA-N. 613 Preston, zone 2. Phone Capitol 7-3108. KYOK Inc. (acquired station 1954). See Paglin-Ray Stations in "Group Ownership."

Rep Bernard Howard. Specialty programs: Negro, 100%.

Jules J. Paglin, pres; Stanley W. Ray Jr., vp; Joseph R. Fife, vp, gen mgr; Robert Mabry, asst coml mgr; Clark Walsler, prog dir; Joseph M. Fahey, prom mgr; Robert Gardner, news dir; Stewart Bean, chief engr.

HUNTSVILLE, Walker County

KSAM (Nov. 3, 1938): 1490 kc; 250 w. P. O. Box 312. Phone Garfield 5-2651. Huntsville Broadcasting Co. (acquired station Jan. 1, 1950). Network Keystone.

Specialty programs: Negro, 3½ hrs. wkly. Verla S. Cauthen, owner; Jack Nichols, gen mgr, prog dir & chief engr; C. C. Springfield, coml mgr; I. J. Waldon Jr., news dir.

JACKSONVILLE, Cherokee County

KEBE (Jan. 12, 1947): 1400 kc; 250 w. Box 1071. Phone 2211. Wells, Waller & Ballard (acquired station Nov. 25, 1958).

JASPER, Jasper County

KTXJ (April 1948): 1350 kc; 1 kw-D. P. O. Box 6090. Phone Dudley 4-2544. Jasper Broadcasting Service (acquired station Feb. 25, 1959).

Specialty programs: Negro, 6 hrs. wkly. A. W. Strong, gen mgr; W. C. Dodson, chief eng & coml mgr; James Brasher, prog dir.

JUNCTION, Kimble County

KMBL (1953): 1450 kc; 250 w. P. O. Box 206. Phone Hickman 6-2768. H. W. Broadcasting Co. (acquired station 1958).

Network Keystone. Rep Best. Mr. & Mrs. Charles Wayne Evans III, owners; Harry C. Wisehart Jr., gen mgr & prog dir; Eugene Beck, coml mgr; Buddy Schaefer, prom mgr; Ira Dell Banowsky, news dir; Bill Culber-son, chief engr.

KENEDY-KARNES, Karnes County

KAML (November 1954): 990 kc; 250 w-D. P. O. Box 990. Phone Olive 9-2990. The Camel Co.

Network Keystone. Specialty programs: Spanish, 21 hrs. wkly. Charles W. Balthrope, pres; Ed C. Balthrope, mgr; Chuck L. Martin, prog & news dir; Dayton Smith, engr.

KERMIT, Winkler County

KERB (June 1950): 600 kc; 1 kw-D, DA. P. O. Box 456. Phone Juniper 6-3481. Radio Station KERB Inc. (acquired station Nov. 23, 1955).

Network Keystone. Rep Best. H. V. Brinson, gen mgr; Durwood Haddock, coml mgr; Jerry Rogers, prog dir; Teddy Tidwell, chief engr.

KERRVILLE, Kerr County

KERV (Nov. 5, 1948): 1230 kc; 250 w. P. O. Box 791. Phone Clearwater 7-4003. Kerrville Broadcasting Co. (acquired station 1950).

Network Keystone. Rep Hopewell. Albert F. Mason Jr., pres & gen mgr; Florence M. Mason, prog dir; Carol L. Woodward, news dir; Clyde Jones, chief engr.

KILGORE, Gregg County

KOCA (Dec. 23, 1936): 1240 kc; 250 w. P. O. Box 989. Phone 2001. Radio Station KOCA Inc. (original owner).

Network Keystone. Specialty programs: Negro, 8 hrs. wkly.

Roy G. Terry, pres; H. A. Degner, gen mgr; Bob Braziel, coml mgr; Karem Soule, chief engr.

KILLEEN, Bell County

KLEN (July 1955): 1050 kc; 250 w-D. P. O. Box 935. Phone Mercury 4-3181. Highlite Broadcasting Co. (original owner).

Network MBS; Keystone. A. W. Stewart, pres & gen mgr; W. M. Taylor, coml mgr; W. C. Kelley, news dir & chief engr.

KLEN-FM (1961): 93.3 mc; 1 kw. Same ownership as KLEN (above).

KINGSVILLE, Kleberg County

KINE (1948): 1330 kc; 1 kw-D. P. O. Box 846. Phone Lyric 2-5211. Radio Station KINE Inc. (acquired station 1950).

Rep Hopewell. Specialty programs: Spanish, 15 hrs. wkly. James H. Clement, pres; Ben A. Glusing, gen mgr; Andy Cook, stn & coml mgr; Jim Buck, prog dir; Aleida Haney, prom mgr; R. T. Whitaker, chief engr.

LA GRANGE, Fayette County

KVLG (June 27, 1959): 1570 kc; 250 w, DA-D. P. O. Box 569. Phone 719. Colorado Valley Broadcasting Co. (original owner).

Network Keystone. Rep Best. Mel Ammerman, gen mgr, coml mgr & chief engr; Edward Ruffin, stn mgr & prog dir; Bess Ammerman, women's & news dir.

LAMESA, Dawson County

KPET (May 21, 1947): 690 kc; 250 w. P. O. Box 30. Phone 2404. Lamesa Broadcasting Co. (acquired station February 1960).

Network Keystone. Rep Clyde Melville. Specialty programs: Spanish, 4 hrs. wkly. Walter Buckel, stn mgr; Louise Schmidt, coml mgr; Ray Henderson, chief engr & prog dir; Clydene Comedy, traf dir.

LAMPASAS, Lampasas County

KCYL (1948): 1450 kc; 250 w. P. O. Box 149. Phone Chapel 2-3671. Lampasas Broadcasting Corp. (acquired station November 1952).

Specialty programs: Spanish, ¼ hr. wkly. Dean Turner, gen mgr; Jack Frank, coml mgr; Mrs. Dean Turner, prog dir; Raymond Bailey, prom mgr; Jack Brandon, news dir; Scott Wetcher Jr., chief engr.

LAREDO, Webb County

KGNS (Aug. 1961): 1300 kc; 500 w-D. 820 Convent. Randolph 3-3674. Southwestern Operating Co. (original owner). See Reynolds Stations in "Group Ownership."

Rep Bolling. Specialty programs: Polish, 4 hrs. wkly. Donald W. Reynolds, pres; Roy J. Bowman, gen mgr; Pat Miller, coml mgr; W. I. Simpson, chief engr.

KVOZ (April 15, 1952): 1490 kc; 250 w. P. O. Box 1498. Phone Randolph 3-4396. Border Broadcasters Inc. (original owner). See Harpole Stations in "Group Ownership."

Network Keystone. Rep Harry. Specialty programs: Spanish, 10 hrs. wkly. E. J. Harpole, pres; Bill Harrell, gen mgr; Joe Pierce, prog dir; Al Hemenway, coml mgr; Lloyd Little Jr., news dir; Robert Corkill, chief engr.

KVOZ-FM (target date March 1, 1962): 93.7 mc; 5 kw. Same ownership as KVOZ (above).

LEVELLAND, Hockley County

KLVT (August 1949): 1230 kc; 250 w. P. O. Box 866. Phone 894-3134. Levelland Broadcasters. See Clint & Marshall Formby Stations in "Group Ownership."

Network Keystone. Specialty programs: Spanish, 10 hrs wkly. Gene Stanley, gen mgr & prog dir; Gil Pottschke, coml mgr & chief engr; Bob Turrentine, news dir.

Radio Stations CONTINUED

TEXAS CONTINUED

MINERAL WELLS, Palo Pinto County

KORC (1946): 1140 kc; 250 w-D. P. O. Box 108. Phone Fairfax 5-3384. Action Broadcasting Co. (acquired station Dec. 1, 1957).

Network Keystone; Texas State. Rep Melville. David Kultgen, pres; Gene Hutto, gen mgr; Max Floyd, chief engr.

MISSION, Hidalgo County

KIRT (Feb. 24, 1957): 1580 kc; 1 kw-D. P. O. Box 708. Phone Justice 5-1629. KIRT Inc. (acquired station April 1, 1958).

Network Keystone. Rep Melville (Dallas). Specialty programs: Spanish 49%.

Ray V. Jensen, pres, gen mgr & coml mgr; Edith S. Jensen, prog dir; Don Reed, news dir; J. M. McDonald, mgr; Edgar McBurney, chief engr.

MONAHANS, Ward County

KVKM (March 17, 1947): 130 kc; 250 w. (CP for 1330 kc; 5 kw-D, 1 kw-N, DA-N). P. O. Drawer K. Phone Wilson 3-3231. TWX 8387. Monahans Broadcasters (original owner).

Network MBS; Keystone. Reprs Melville (Dallas); Masla (New York).

J. Ross Rucker, pres & gen mgr; Bill Mitchell, stn & coml mgr; Jean Welch, women's prog dir; Harry Van Slycke, news dir; J. Richard Aker, prog dir; Rubin Masters, chief engr.

KVKM-TV: Tv companion of KVKM (above).

MORTON, Cochran County

KRAN (Oct. 1, 1961): 1280 kc; 500 w-D. P. O. Box 456. Phone 266-7221. Morton Broadcasting Co. (original owner).

Specialty programs: Spanish, 10 hrs. wkly. Mike Barrett, pres; Dean Weatherly, gen & coml mgr; Tom Wall, chief engr & prog dir. (national owner) (Holds CP to move to Farwell, Palmer County).

MT. PLEASANT, Titus County

KIMP (October 1948): 960 kc; 1 kw-D. P. O. Box 990. Phone Parkview 4-4726. Mt. Pleasant Broadcasting Co. (original owner).

Network Keystone. Winston O. Ward, gen & coml mgr; Charles Monk, coml mgr; Ruby Stanley, prog dir; Bob Howell, news dir; Clarence C. Taylor, chief engr.

KIMP-FM: 96.1 mc; 3.1 kw. Same ownership as KIMP (above).

MULESHOE, Bailey County

KMUL (July 26, 1956): 1380 kc; 1 kw-D. P. O. Box 1058. Phone 2730. Radio Station KMUL. See Burroughs-Randolph Stations in "Group Ownership."

KZOL (April 17, 1958): 1570 kc; 250 w-D. P. O. Box 1295. KZOL Broadcasting Co. (original owner). Holds CP for move to Farwell, Parmer County).

NACOGDOCHES, Nacogdoches County

KEEE (March 27, 1947): 1230 kc; 250 w. P. O. Box 8. Phone Logan 4-4633. J. C. Stallings (acquired station Nov 1, 1958).

Network ABC, Keystone, East Texas Network. Rep Devney. J. C. Stallings, gen mgr; R. C. Atherton, coml mgr.

KSFA (June 2, 1947): 860 kc; 1 kw-D. P. O. Box 56, North St. Post Office. Phone Logan 4-3723. Texan Broadcasting Co. (acquired station Aug. 1, 1959).

Rep Bob Dore. Bob Dunn, gen mgr & news dir; Charles Weaver, coml mgr; Sarah Jane Moon, prog dir; Basil Barbee, chief engr.

NAVASOTA, Grimes County

KWBC (Sept. 21, 1960): 1550 kc; 250 w-D. Whitten Broadcasting Co. (original owner). See "Newspaper Ownership."

L. H. Whitten, gen mgr; J. H. Wehrman, coml mgr; Jim Ranken, prog dir; Pat Craddock, news dir; Bob Brown, chief engr.

NEW BRAUNFELS, Comal County

KGNB (April 1, 1950): 1420 kc; 1 kw-D. P. O. Box 593. Phone Madison 5-3443. Comal Broadcasting Co. (original owner). See "Newspaper Ownership."

Network Keystone. Specialty programs: German, 15 hrs.; Spanish, 12 hrs.; both wkly. F. T. Wilson, pres, gen, coml & prom mgr; Arlon E. Moeller Jr., prog dir & news dir; Bobby Glenn Stewart, chief engr.

ODESSA, Ector County

KECK (Jan. 29, 1947): 920 kc; 1 kw-D, 500 w-N, DA-N. P. O. Box 1369. Phone Federal 2-5791. Radio Industries Inc. (acquired station Jan. 1, 1961).

Rep Grant Webb; Clyde Melville. Ben Nedow, owner & gen mgr; John Strength, mgr & coml mgr; Vern Moroney, prog dir; Al Smith, prom mgr; Davey Jones, news dir; Albert Lee Nedow, chief engr.

KOSA (Jan. 20, 1947): 1230 kc; 250 w. P. O. Box 351. Phone Federal 2-4301. Odessa Broadcasting Co. (original owner). See Trigg-Vaughn Stations in "Group Ownership."

Rep Bolling. Cecil L. Trigg, pres. KOSA-TV: Tv companion of KOSA (above).

KOYL (Sept. 7, 1957): 1310 kc; 500 w-D. 4000 Rasco Ave. Phone Emerson 6-2801. Mid-Cities Broadcasting Corp. (original owner).

Specialty programs: Spanish, 6 hrs. wkly. Edward L. Roskelley, pres.

KQIP (FM): 96.9 mc; 1.7 kw. ABC Bank Bldg. Phone Federal 7-6262. Texas Broadcast Industries Inc.

James F. McCubbin, pres; Roy A. Elsner, treas & gen mgr; Marl Nell Lynn, prog dir; Bill Moseley, prom mgr.

KRIG (June 1946): 1410 kc; 1 kw, DA-N. P. O. Box 231. Phone Federal 2-6871. Auchinloss Broadcasting Co. (acquired station April 1, 1961).

Network MBS; NBC. Reprs Thomas E. Clark, Clarke Brown. Bayard Auchinloss, pres; Marion Richardson, gen mgr; Cecil Pearson, coml mgr; Harry Van Slycke, prog mgr & news dir; Bill Mathis, chief engr.

KWMO (FM): 99.1 mc; 3.4 kw. Audiomulti-fidelity.

ORANGE, Orange County

KOGT (August 1949): 1600 kc; 1 kw, DA-N. P. O. Box 1329. Phone Tuxedo 3-4381. Sabine Area Broadcasting Corp. (original owner).

Network Keystone. Rep Clyde Melville. M. L. Jacobs, pres; Ed Lovelace, exec vp & gen mgr; John Derrick, coml mgr; Ruth Johnson, prog dir; Richard Corder, prom mgr; Bill Maultsby, news dir; Bill Tate, chief engr.

PALESTINE, Anderson County

KNET (Jan. 2, 1936): 1450 kc; 250 w. P. O. Box 649. Phone 6077. Palestine Broadcasting Corp. (acquired station April 1954).

Networks Keystone; Texas State. Specialty programs: Negro, 1½ hrs. wkly. Allen E. Vinson, pres & gen mgr; Austin Hotchkiss, coml mgr; Don Harris, news dir; Ted Bryan, chief engr.

PAMPA, Gray County

KBMF-FM: 100.3 mc; 3 kw. 1421 N. Hobart. Phone Mohawk 4-2552. Coy C. Palmer. Coy C. Palmer, gen mgr; Terry Niemeier, coml

mgr; Mike Palmer, prog dir; Fay Palmer, prom mgr; Bob Shelton, chief engr.

KHHH (1951): 1230 kc; 250 w. P. O. Box 1779. Phone Mohawk 4-2551. H. H. Huntley Enterprises (acquired station 1958).

Hank H. Huntley, pres & gen mgr; James Spigle, coml mgr; Tom Rea, prog dir; Jerry White, news dir & chief engr.

KPDN (April 1936): 1340 kc; 250 w. Hughes Bldg. Phone Mohawk 4-7461. Top O' Texas Broadcasting Co. (acquired station September 1952).

Network MBS. Rep Hopewell. Warren L. Hasse, gen mgr; Lois Still, coml mgr; Jim Terrell, prog dir; Ray Rogers, news dir; Dennis I. Dehn, chief engr.

PARIS, Lamar County

KFTV (September 1950): 1250 kc; 500 w-D. 210 First National Bank Bldg. Phone Sunset 4-6676. Lamar Broadcasting Co. (acquired station August 1958).

Network Keystone. Rep Hopewell. James F. Hendrix, pres & gen mgr.

KPLT (Dec. 15, 1936): 1490 kc; 250 w. P. O. Box 235. Phone Sunset 4-3311. KPLT Inc. (acquired station 1960).

PASADENA, Harris County

KIKK (October 1957): 650 kc; 250 w-D. P. O. Box 1009. Phone Greenwood 3-4433. Industrial Broadcasting Co. (acquired station Oct. 1, 1958).

Rep Weed. Larry J. Gloger, pres & gen mgr; Brooke Carroll, coml mgr & prog dir; Gale Tucker, prom mgr; Hal Wallace, news dir; Gene Myers, chief engr.

KLVL (May 5, 1950): 1480 kc; 1 kw-D, 500 w-N, DA-N. 2903 Canal St., zone 3. Phone Capitol 5-3208. Felix H. Morles (original owner).

Specialty programs: Spanish. Felix H. Morales, gen mgr.

NEW: 96.9 mc; 1.7 kw. Texas Broadcast Industries.

PECOS, Reeves County

KIUN (Oct. 23, 1935): 1400 kc; 250 w. P. O. Box 469. Phone Hickory 5-2497. KIUN Inc. (original owner).

Network Cactus State. Specialty programs: Spanish. Barney H. Hubbs, pres; Bill H. Hubbs, gen mgr; Cliff Sanderford, coml mgr; Bill Boyd, prog dir; Dave Martin, stn mgr & news dir; Harry Boehemann, chief engr.

PERRYTON, Ochiltree County

KEYE (Nov. 19, 1948): 1400 kc; 250 w. P. O. Box 917. Phone 435-3236. Great Plains Broadcasting Co. (original owner).

Network MBS. Carl Ellis, pres; Irvin R. Buchanan, gen mgr; Ken Roller, prom mgr & news dir; Bill Day, chief engr.

PLAINVIEW, Hale County

***KHBL (FM)** (1952): 88.1 mc; 10 w. Wayland Baptist College (original owner).

KPLA (not on air, granted May 15, 1958): 1050 kc; 1 kw-D. P. O. Box 322. Plainview Radio.

KVOP (1944): 1400 kc; 250 w. P. O. Box 1071. Phone Capitol 4-2771. KVOP Inc. (original owner). See Harpole Stations in "Group ownership."

Specialty programs: Spanish. W. J. Harpole, pres; Kermit Ashby, gen mgr; Tut Tawwater, coml mgr; H. W. Carpenter III, prog dir; James A. Grigsby Jr., prom mgr; B. D. Perkins, news dir; Hugh Smith, chief engr.

KVOP-FM (July 1, 1961): 97.3 mc; 3.1 kw. Same licensee as KVOP (above).

Radio Stations CONTINUED

VIRGINIA CONTINUED

CREWE, Nottoway County

WSVS (April 7, 1947): 800 kc; 1 kw-D (CP 5 kw-O). 800 Melody Lane. Phone 7811. Southern Virginia Broadcasting Corp. (original owner). C. S. Willis, pres; Freeman S. Stewart, gen mgr; Harold F. Payne, coml mgr; C. E. Wilson, chief engr.

WSVS-FM (June 9, 1949): 104.7 mc; 14 kw. Duplicates WSVS (above).

CULPEPER, Culpeper County

WCVA (February 1949): 1490 kc; 1 kw-D, 250 w-N. P. O. Box 672. Phone Valley 5-8338. Culpeper Broadcasting Corp. (original owner).

Networks MBS; Keystone. Rep Indie Sales. Specialty programs: Negro, 3 hrs. wkly. Leonard T. Preston, pres; John T. Rogers; gen mgr, prom mgr & opns exec; Tucker Butler, coml mgr; Edward Gombos, prog dir & news dir; Gil Gildemann, chief engr.

DANVILLE, Pittsylvania County

WBTM (May 24, 1930): 1330 kc; 5 kw-D, 1 kw-N, DA-N. 710 Grove St. Phone Swift 3-4411. Piedmont Broadcasting Corp. (original owner).

Network ABC. Rep Gill-Perna. Specialty programs: Negro, 7½ hrs. wkly. W. E. Gardner Jr., pres; Milton N. Adams, mgr; J. E. Allgood Jr., coml mgr; James H. Crawford Jr., prog dir; Leon Smith, news dir; Millard F. McKinsey, chief engr.

WDTI (Sept. 7, 1959): 970 kc; 500 w-D (CP 1 kw-D). P. O. Box 971. Phone Swift 2-6022. Radio Danville Inc. (original owner).

Charles Moffett McCraw, pres, treas & chief engr; Geneva McCraw, coml mgr; Lindell P. Cruise, prog dir.

WDVA (June 29, 1947): 1250 kc; 5 kw-D, 1 kw-N, DA-N. Lexington Ave. Phone Swift 2-9311. Virginia-Carolina Broadcasting Corp. (original owner). See "Newspaper Ownership."

Networks MBS; Keystone; Tobacco. Rep Robert S. Keller; Clark.

Specialty programs: Negro, 2 hrs. wkly. Emerson J. Pryor, pres & gen mgr; Ralph Hess Jr., coml mgr; Dick Campbell, prog dir; Jeff Waugh, prom mgr; Charles Craig, news dir; Howard Clendenen, chief engr.

WILA (Aug. 25, 1957): 1580 kc; 1 kw-D. 560 Patton St. Phone Swift 2-2133. Baron Broadcasting Corp. (acquired station Sept. 1960).

Rep Continental Broadcasting Co. Ralph Baron, pres; George Lund, gen & coml mgr; Paul Johnson, prog dir; Harvey Jacobs, prom mgr; Lewis Evans, news dir; Roger Lea, chief engr.

EMPORIA, Greensville County

WEVA (Nov. 4, 1952): 860 kc; 1 kw-D. P. O. Box 792. Phone Melrose 4-2133. Stone Broadcasting Corp. (original owner).

Network Keystone. Willis L. Stone, pres, treas & gen mgr; Donald O. Collins, coml mgr; Eddie Anderson, prog & news dir; Dick Phillips, prom mgr & prog dir; Skip Lyndon, news dir; Elton A. Short Jr., chief engr.

FAIRFAX, Fairfax County

WEEL (October 1955): 1310 kc; 1 kw-O, 500 w-N, DA-N. 2nd & Oak Sts. Phone Crescent 3-4000. O K Broadcasting Corp. (original owners).

Rep Best. George E. Oleson, pres; Arthur Kellar, exec vp; Robert Jonscher, gen mgr.

FALLS CHURCH, Fairfax County

KFAX (Sept. 15, 1948): 1220 kc; 1 kw-D (CP

5 kw-D). Tower Square. Phone Jefferson 2-1220. Lamar A. Newcomb (original owner).

Network Keystone. Specialty programs: Greek, 1 hr wkly. Lamar A. Newcomb, owner & gen mgr; Howard A. Gordon, coml mgr; Genevieve M. Newcomb, prog dir; George Thorburne, prom mgr; Roy Martin, news dir.

FARMVILLE, Prince Edward County

WFLO (August 1947): 870 kc; 1 kw-D. Drawer 179. Phone Export 2-4195. Colonial Broadcasting Co. (original owner).

Mrs. Carla B. Keys, owner; John D. Wilson, mgr; Al Smith, prog dir; O. C. Covington, chief engr.

WFLO-FM (May 1961): 95.7 mc; 6.3 kw. Programs separately from WFLO (above).

FRANKLIN, Southampton County

WYSR (1956): 1250 kc; 1 kw-O. 102 E. 4th Ave. Phone Logan 2-3135. Franklin Broadcasting Corp. (acquired station Aug. 10, 1960).

Rep Clark. Specialty programs: Negro 12 hrs. wkly. Thomas F. Clark, owner; Ted Tatar, prog dir; Richard Harris, chief engr.

FREDERICKSBURG

WFLS (June 20, 1960): 1350 kc; 500 w-D. 305 William St. Phone Essex 3-1500. Star Broadcasting Corp. (original owner). See "Newspaper Ownership."

Rep Hopewell. Charles S. Rowe, pres; Josiah P. Rowe III, gen mgr; James William Poole, stn & coml mgr & chief engr; Virgil Cobia, prog dir; Mary Calamos, prom mgr; Frank Sterling, news dir.

WFVA (September 1939): 1230 kc; 250 w (CP 1 kw-D, 250 w-N). P. O. Drawer 269. Phone Essex 3-7721. Fredericksburg Broadcasting Corp. (original owner). See Richard Field Lewis Jr. Stations in "Group Ownership."

Networks ABC; Mid Atlantic Network. Reps Spot Time Sales; Lowenstein.

Mrs. Marion Park Lewis, exec vp; John Carl Morgan, gen mgr, chief engr & natl sls mgr; Jack H. Tuck, local sls mgr; John Calhoun, prog dir & prom mgr; Jim Boyle, news dir.

WFVA-FM (May 15, 1960): 101.5 mc; 5.1 kw. Duplicates WFVA (above) except for special events.

FRONT ROYAL, Warren County

WFTR (Sept. 19, 1948): 1450 kc; 250 w. P. O. Box 192. Phone Melrose 4-4121. Sky-Park Broadcasting Corp. (original owner).

J. Gruver Hillidge, pres; Ken Gordon, gen mgr; Drayton Gordon, coml mgr.

GALAX, Carroll County

WBOB (Feb. 1, 1947): 1360 kc; 1 kw-D. P. O. Box 270. Phone Belmont 6-2921. Carroll-Grayson Broadcasting Corp. (original owner).

Network Keystone. Robert V. Morris, pres; Joseph P. Crockett, gen mgr & sec-treas; J. Brice Parks, sls mgr; Mrs. Muriel M. Bell, prog dir; Edward Boyer, news dir & chief engr.

GATE CITY, Scott County

WGAT (July 24, 1959): 1050 kc; 250 w-O. P. O. Box 374. Phone Fulton 6-7025. Rogers-McGuire Broadcasting Co. (acquired station April 19, 1961).

Network Keystone. Rep Bolles; C. K. Beaver & Assoc. (South). Charles McGuire, pres & gen mgr; Charlie Doll, coml mgr; Jim Roberts, prog dir & prom mgr; Don Gibson, news dir; Ike Upchurch, chief engr.

GLOUCESTER, Gloucester County

WDDY (Jan. 20, 1957): 1420 kc; 1 kw-D. P. O. Box 673. Phone Oxford 3-4302. Cape Radio

Inc. (acquired station June 16, 1958).

Network Keystone. Rep Grant Webb. Specialty programs: Negro, 12 hrs. wkly. Arthur Lazarow, pres & gen mgr; Joan R. Lazarow, asst gen mgr; Jake Perry, news dir; Charles Lawrence, chief engr.

GRETNA, Pittsylvania County

WMNA (Aug. 10, 1956): 730 kc; 1 kw-O, OA-O. P. O. Box 730. Phone 4730. Central Virginia Broadcasting Co. (original owner).

Network Keystone. James O. Parsons, pres; Lyle C. Motley, exec vp & gen mgr; Shirley Bailey, coml mgr; Oell Tyler, prog dir; Graham Jones, prom dir; John Powell, news dir; Charles Lingafelt, chief engr.

WMNA-FM (Feb. 28, 1959): 103.3 mc; 3 kw. Duplicates WMNA (above).

GRUNDY, Buchanan County

WNRG (Nov. 16, 1955): 1250 kc; 1 kw-D. P. O. Box V. Phone Webster 5-2587. Virginia-Kentucky Broadcasting Co. (original owner).

Rep Grant Webb. Herman G. Dotson, pres; Dave Jordan, gen mgr.

HAMPTON

WVEC (July 1, 1948): 1490 kc; 250 w. 1930 E. Pembroke Ave. Phone Park 2-6331. TWX Hampton 165. Peninsula Radio Corp. (original owner).

Networks ABC, NBC. Rep Webb. Thomas P. Chisman, pres & gen mgr; Harrol A. Brauer Jr., vp & dir of sls; Ernest T. Harris Jr., second vp & coml mgr; Jerome Sanford, prog dir; Beverly Avery, prom mgr; Lewis T. Jester, senior vp & news dir; William C. King, chief engr.

WVEC-FM (not on air; target date November 1961): 101.3 mc; 3 kw. Will duplicate WVEC (above).

WVEC-TV: Tv companion of WVEC-AM-FM.

HARRISONBURG, Rockingham County

*WEMC (FM) (1957): 91.7 mc; 10 w. Eastern Mennonite College. Phone 4-7331, Ext. 28. Board of Trustees of Eastern Mennonite College Inc. (original owner).

Sanford Snider, stn mgr; Nelson Roth, prog dir; Harold Kraybill, chief engr.

WHBG (August 1956): 1360 kc; 5 kw-D. 75 E. Market St. Phone 434-9311. Radio Harrisonburg Inc. (acquired station July 1959).

Rep Walton. W. W. Greer Jr., pres; Bill Kramer, stn & prom mgr & prog dir; David Frankel, sls mgr; Harold Richardson, chief engr.

WSVA (June 9, 1935): 550 kc; 5 kw-D, 1 kw-N, DA-N. Rowley Pike. Phone 434-4431. TWX HRNBG 85. Shenandoah Valley Broadcasting Inc. (acquired station June 29, 1956). See Evening Star Stations in "Group Ownership." Also see "Newspaper Ownership."

Network NBC. Reps Venard, Rintoul & McConnell; Brown; Hogan & Hartson.

TO BUY OR SELL A TELEVISION OR RADIO STATION

HAMILTON-LANDIS & ASSOC., Inc.

WASHINGTON, D.C. 1737 DeSales St., N.W. EX 3-3456	CHICAGO 1714 Tribune Tower DE 7-2754
SAN FRANCISCO 111 Sutter St. EX 2-5671	DALLAS 1511 Bryan St. RI 8-1175

NATIONWIDE • NEGOTIATIONS
FINANCING • APPRAISALS

Hamilton Shea, pres & gen mgr; Warren L. Braun, asst gen mgr; Richard H. Johnson, coml mgr; Robert E. Lee, prog dir; Anthony Winn, prom mgr; Wip Robinson III, news editor; J. M. Foley, chief engr.

WSVA-FM (Dec. 3, 1946): 100.7 mc; 7.2 kw. Duplicates WSWA (above).

WSVA-TV: Tv companion of WSWA-AM-FM.



WSVALAND
when you spend your time in
WSVALAND

You Can Rest Assured And Forget Numbers Because -WSVA - RADIO - ALONE-



HERNDON, Fairfax County

NEW (not on air; target date unknown): 1440 kc; 1 kw DA-D. Coastal Broadcasters Inc. (original owner).

HIGHLAND SPRINGS, Henrico County

WENZ (granted May 18, 1959): 1450 kc; 250 w. Mark-Raleigh Hotel, Richmond 13, Va. Phone Milton 4-4574. Henrico Radio Corp. (acquired station 1960).

Ken Wood, pres; Charles E. Springer, vp; Van Fortune, prog & news dir; Fred Gray, chief engr; Winnie Richmond, women's dir.

HILLSVILLE, Carroll County

WHHV (Aug. 1, 1961): 1400 kc; 250 w-D. Box 648. Phone Parkway 8-9114. Carroll Broadcasting Co. (original owner).

Dale Gallimore, gen mgr.

HOPEWELL, Prince George County

WHAP (May 31, 1950): 1340 kc; 250 w (CP 250 w, 1 kw-LS, U). P. O. Box 621. Phone Glenview 8-9301. Eastern Broadcasting Corp. (acquired station May 1, 1960).

Network Keystone. Rep Walton. Roger A. Neuhooff, pres; Richard E. Oppenheimer, gen mgr; Charles Dunn, asst mgr; Baxter Morris, chief engr.

LAWRENCEVILLE, Brunswick County

WLES: 580 kc; 500 w-D. Harry A. Epperson (original owner). See Epperson Stations in "Group Ownership."

LEESBURG, Loudoun County

WAGE (March 1, 1958): 1290 kc; 1 kw-D. P. O. Box 891. Phone Spring 7-1290. WAGE Inc. (acquired station Oct. 1, 1959).

Network MBS. William T. Stubblefield, owner; Frank Orrison, gen & coml mgr; Richard Lee, prog dir; Edward Ivory, prom mgr; John Gill, chief engr.

WAGE-FM (not on air; target date January 1962): 97.5 mc; 3.72 kw. Programs separately from WAGE (above).

LEXINGTON, Rockbridge County

WREL (Nov. 14, 1948): 1450 kc; 250 w. Drawer 902. Phone Hobart 3-2161. Rockbridge Broadcasting Corp. (original owner).

Network Keystone. Rep Indie Sales Inc. Marshall L. Wilmer, pres; Milton B. Henson, gen mgr; J. B. Trainer, coml mgr; Joe Lynn Jr., prog dir; James I. Bray Jr., chief engr.

LURAY, Page County

WLRA (not on air; target date unknown): 1590 kc; 500 w-D. Page County Broadcasters (original owner).

WRAA (not on air; target date unknown): 1330 kc; 1 kw-D. Harry A. Epperson (original owner). See Epperson Station in "Group Ownership."

LYNCHBURG, Campbell County

WBRG (Sept. 7, 1956): 1050 kc; 1 kw-D. P. O. Box 1079. Phone Victor 6-6541. Harry A. Epperson Sr. (original owner). See Epperson Stations in "Group Ownership."

Network Keystone. Rep Thomas F. Clark. Specialty programs: Negro. Harry A. Epperson Sr., owner; Thomas A. Buckley, gen mgr & coml mgr; Mrs. Eddie Raymond, prog dir; Berk Bryant, farm mgr.

WLVA (April 21, 1930): 590 kc; 1 kw, DA-2. 2320 Langhorne Rd. Phone Victor 5-1242. TWX Lynchburg 80. Lynchburg Broadcasting Corp. (original owner).

Network ABC. Rep Hollingbery. Philip P. Allen, pres & gen mgr; Thomas L. Turner, coml mgr; Warren H. Uttal, prog dir & prom mgr; Fran Russell, news dir; John T. Orth, chief engr.

WLVA-TV: Tv companion of WLVA (above). WWOD (1947): 1390 kc; 5 kw-D. 1 kw-N, DA-N. P. O. Box 1300. Phone Victor 5-3441. Lynchburg Independent Broadcasters (acquired station 1955). See Cy N. Bahakel Stations in "Group Ownership."

Network MBS. Rep Burn Smith. Cy N. Bahakel, pres; Henry W. Hughes, gen mgr; William Ostrom, prom. mgr; Joseph Johnson, farm dir; Samuel Raymond, chief engr.

WWOD-FM (1948): 100.1 mc; 940 w. Same license as WWOD (above).

MANASSAS, Prince William County

WPRW (Oct. 1, 1957): 1460 kc; 500 w-D. P. O. Box 151. Phone Empire 8-3108. Prince William Broadcasting Corp. (original owner).

Harold H. Hersch, pres-treas; W. T. Merchant Jr., gen mgr; C. A. Sinclair III, coml mgr; Robert Shipley, news & prog dir; Thomas Sullivan, chief engr.

WPRW-FM (April 4, 1961): 106.7 mc; 30 kw. Duplicates WPRW (above).

MARION, Smyth County

WMEV (Dec. 12, 1948): 1010 kc; 1 kw-D. P. O. Box 470. Phone State 3-9001. Mountain Empire Broadcasting Corp. (original owner).

Networks ABC; Keystone. Rep Indie Sales. Robert C. Wolfenden, pres & gen mgr; Mrs. Robert C. Wolfenden, prog dir; Fred Cox, chief engr.

WMEV-FM (June 21, 1961): 93.9 mc; 3.4 kw. Duplicates MEV (above), except at night.

MARTINSVILLE, Henry County

WHEE (Aug. 4, 1954): 1370 kc; 1 kw-D (CP 5 kw-D). P. O. Drawer 552. Phone Mercury 2-9811. Patrick Henry Broadcasting Corp. (original owner).

Specialty programs: Negro, 6 hrs. wkly. John W. Shultz, pres & gen mgr; Charles F. Adams, coml mgr; Grace P. Uram, prog dir; Thomas W. Patterson, prom mgr; R. Lee Gilbert, news dir; T. Eddie Tatum, chief engr.

WMVA (December 1941): 1450 kc; 250 w (CP 1 kw-D; 250 w-N). Chatham Heights. Phone Mercury 2-2152. Martinsville Broadcasting Co. (original owner).

Networks NBC; Keystone. Rep Bob Dore. J. C. Aaron, pres; John W. Bouldin Jr., treas & gen mgr; Pete Bluhm, prog dir; Lynwood Judkins Jr., coml mgr; James Lineberger, news dir; B. Edward Boyer, chief engr.

WMVA-FM (January 1950): 96.3 mc; 14.5 kw. Duplicates WMVA (above).

MT. JACKSON, Shenandoah County

WSIG (April 23, 1954): 790 kc; 1 kw-D. WSIG Bldg. Phone Granite 7-3128. R. F. Lewis Jr. Estate (original owner). See Richard Field Lewis Jr., Stations in "Group Ownership."

Rep Forjoe. Marion P. Lewis, pres; Philip J. Potter, gen mgr; John Gill, chief engr.

WGH COLOR CHANNEL **131**

RADIO

NUMBER **1*** IN TIDEWATER

-News
-Public Service
-Music

*HOOPER: Number One in Tidewater 4th year! June, July '61

*PULSE: Number One in latest Tidewater 2nd County Area Pulse for 4th Consecutive year! WGH has 60% MORE listeners than the next leading station. April, May '61

WANT RESULTS

USE

WANT

A

UBC Station

*Richmond's Leading
Independent*

Most ears are tuned to
Richmond's most popular
independent station.
Don't over-look the
Negro Market.

*WRFK (FM) May 1957): 102.9 mc; 16 kw. 3401 Brook Road, zone 27. Phone Elgin 5-7252. Union Theological Seminary in Virginia (original owner).

Robert W. Kirkpatrick, dir; Mrs. Glenna Wester, asst to dir; Mrs. Helen R. Kirkpatrick, music dir; G. Hampton Allison, chief engr.

WRNL (Nov. 15, 1937): 910 mc; 5 kw, DA-N. 111 N. 4th S., zone 13. Phone Milton 3-3436.

TWX Richmond 191. WRNL Inc. (original owner). See "Newspaper Ownership."

Network CBS. Rep Petry.

D. Tennant Bryan, pres; E. S. Whitlock, gen mgr; Frank Soden, gen sls mgr; Ray Schreiner, prog dir; Mrs. Jane Creasy, prom mgr; Bob Gilmore, sports & news dir; E. V. Wolstenholme Jr., chief engr.

WRNL-FM (March 4, 1949): 102.1 mc; 50 kw. Duplicates WRNL (above).

WRVA (Nov. 2, 1925): 1140 kc; 50 kw, DA-1. P. O. Box 1516, zone 12. Phone Milton 3-6633. TWX RH 288. Larus & Brother Co. (original owner).

Network NBC. Rep Peters, Griffin, Woodward. C. T. Lucy, vp; John B. Tansy, gen mgr; Harold B. Barre, coml mgr; Jack B. Clements, dir of news & prog; Irby N. Hollans, prom mgr; Rudolph W. Raabe, chief engr.

WRVA-FM (August 1948): 94.5 mc; 25 kw. Duplicates WRVA (above).

WRVA-TV: Tv companion of WRVA-AM-FM.

WXGI (Oct. 1, 1947): 950 kc; 1 kw-D (CP 5 kw-D). P. O. Box 8872, zone 25. Phone Belmont 3-7666. Radio Virginia Inc. (original owner).

D. H. Robertson, pres; David M. Wilburn, gen & coml mgr; Robert Coddington, chief engr.

ROANOKE, Roanoke County

WDBJ (June 20, 1924): 960 kc; 5 kw, DA-N. 201 Campbell Avenue S.W., zone 11. Phone 345-1511. TWX RV 18. Times World Corp. (acquired station May 1931). See "Newspaper Ownership."

Network CBS. Rep Peters, Griffin, Woodward. M. W. Armistead III, pres; Ray P. Jordan, vp in charge of bdcstg; Frank E. Koehler, vp radio & mgr; Robert H. Niemyer, prog mgr; Melvin Mayfield, prom mgr; Forrest M. Landon, news dir; Elbyrne St. Clair, chief engr.

WDBJ-FM (June 1948): 94.9 mc; 14.5 kw. Duplicates WDBJ (above).

WDBJ-TV: Tv companion of WDBJ-AM-FM.

WHYE (April 1957): 910 kc; 1 kw-D. P. O. Box 1187. Phone Diamond 5-0988. Roanoke Broadcasters Inc. (acquired station July 1, 1959).

Rep Weed Radio.

Joseph Mullen, pres; Jon A. Holiday, vp & gen mgr; J. Richard Brown, prom mgr; Ray Mills, chief engr.

WLRJ (FM) (Dec. 17, 1960): 92.3 mc; 2.8 kw. 3236 Cove Rd. N.W. Lee Hartman & Sons.

WRIS (Feb. 28, 1953): 1410 kc; 5 kw-D. P. O.

IN THE ROANOKE AREA

MORE ADULTS

LISTEN TO WDBJ than to any other station

Yes, in 12 out of 18 broadcast hours, Monday through Friday, WDBJ Radio has more adult listeners than any other station.* Remember adults control the purse strings!

*Pulse, April, 1961

When you buy WDBJ you get
Both AM and FM

WDBJ CBS RADIO Roanoke, Virginia

AM • 960 Kc. • 5000 watts
FM • 94.9 Mc. • 14,350 watts
PETERS, GRIFFIN, WOODWARD, INC.
National Representatives

Box 702. Phone Diamond 2-3131. Roanoke Independent Broadcasters Inc. (original owner). See Cy N. Bahakel Stations in "Group Ownership."

Network MBS.

Coleman Austin, mgr; Cy N. Bahakel, pres; Coleman Austin, gen mgr; Ray Lewis, asst mgr; James Harrelson, chief engr.

WROV (1946): 1240 kc; 250 w. P. O. Box 4005 Phone Diamond 3-4444. WROV Broadcasters Inc. (acquired station June 1955).

Rep Jack Masla.

Burton Levine, pres & gen mgr; William Meeks, asst to mgr and prog dir; Pearl Cohen, prom mgr; Al Beckley, chief engr.

WRAD

RADFORD, VA.

★ 5,000 watts, daytime
★ 500 watts, night
ON 1460 KC

"The Mighty Voice of the Beautiful Virginia Highlands"

SERVING: Radford, Christiansburg, Dublin, Pulaski,
Blacksburg and Southwest Virginia!

POWER — PROGRAMMING — PERFORMANCE — PROMOTIONS

PLUS: A PROVEN AUDIENCE THAT BUYS! BIG RESULTS ON LOW RATES!

Represented by Robt. Keller, Inc., N. Y. & Chicago—call or wire for the full success story

Radio Stations CONTINUED

VIRGINIA CONTINUED

WSLS (Oct. 1, 1940): 610 kc; 5 kw-D, 1 kw-N, DA-2. P. O. Box 2161. Phone Diamond 4-9226. TWX RV 25. Shenandoah Life Stations Inc. (acquired station Oct. 21, 1952).

Network NBC. Rep Avery-Knodel.
James H. Moore, pres; Horace S. Fitzpatrick, vp; George W. Charnault Jr., stn & coml mgr; John Willett, prog dir; Joe Moffatt, news dir; John Aldhizer, chief engr.

WSLS-FM (Nov. 1, 1947): 99.1 mc; 21 kw. Same licensee as WSLS (above).

WSLS-TV: Tv companion of WSLS-AM-FM.

ROCKY MOUNT, Franklin County

WKWS (Dec. 1959): 1290 kc; 1 kw-D. P. O. Box 110. Radio Franklin Inc. (original owner). See "Newspaper Ownership."

Kermit Salyer, pres, treas, gen & coml mgr; Richard Garst, prog dir; Ronald Fisher, prom mgr; Giles Brown, chief engr.

WYTI (1957): 1570 kc; 1 kw-D. P. O. Drawer 471. Phone Hudson 3-9955. WYTI Inc. (original owner).

Network Keystone.
Specialty programs: Italian, 6 hrs. wkly.
S. L. Goodman, pres; Lester L. Williams, gen mgr; William E. Jefferson, coml mgr; F. Don Hutcherson, prog dir; Linda Firth, news dir.

SALEM, Roanoke County

WBLU (Sept. 7, 1956): 1480 kc; 5 kw-D. P. O. Box 408. Phone Dupont 9-5443. Salem Broadcasting Corp. (original owner).

M. C. Bowers Jr., pres & chief engr; Ray B. Bentley, vp & gen mgr; Barnes H. Nash, prog dir; Dick Moran, prom dir.

SOUTH BOSTON, Halifax County

WHLF (Dec. 12, 1947): 1400 kc; 250 w (CP 1 kw-D, 250 w-N). P. O. Box 490. Phone 2-9988. Halifax Broadcasting Co. (original owner).

Network ABC; Keystone.
Specialty programs: Negro, 6 hrs. wkly.
John L. Cole Jr., owner, gen & coml mgr; Preston Young Jr., stn mgr & prog dir; Kenneth Parton, prom mgr; James C. Bishop, chief engr.

WHLF-FM (October 1, 1960): 97.5 mc; 2.4 kw. Duplicates WHLF (above).

SOUTH HILL, Mecklenburg County

WJWS (Nov. 1, 1953): 1370 kc; 1 kw-D (CP 5 kw, D). P. O. Box 216. Phone Hillside 7-4007. Old Belt Broadcasting Corp. (acquired station July 1954).

Rep Bernard.
W. B. Hoffer, pres & chief owner; A. W. Walt-hall, prog & news dir; Charles E. Brown, chief engr.

SOUTH NORFOLK, Norfolk County

***WFOS** (FM): (May 2, 1955): 90.5 mc; 10 w. 2500 Rodgers St., zone 6. Phone Kimball 5-5414. South Norfolk School Board.

STAUNTON, Augusta County

WAFC (April 29, 1954): 900 kc; 1 kw-D. P. O. Box 448. Phone 886-0100. American Home Broadcasting Corp. (original owner).

Rep Clark.
Lloyd Gochenour, pres & gen mgr; Linda Cash, prog dir; Roger Mawyer, news dir; Charles Neer, chief engr.

WSGM-FM (May 29, 1959): 93.5 kc; 500 w. Same licensee as WAFC (above).

WTON (March 9, 1946): 1240 kc; 1 kw-D, 250 w-N. Morrison Bldg. Phone Tuxedo 6-6666. Charles P. Blackley (original owner).

Network ABC.
Charles P. Blackley, licensee and mgr; Charles E. Seebeck, coml mgr; Ray H. Honaker Jr., prog dir; Rex C. Houser, chief engr.



STUART, Patrick County

WHEO (Oct. 12, 1959): 1270 kc; 1 kw-D. Phone Owens 4-3114. Patrick-Henry Broadcasting Corp. (original owner).

John W. Shultz, pres & gen mgr; Henry Hill, coml mgr & news dir; Mrs. Barbara Rakes, prog dir; Roy Russell, chief engr.

SUFFOLK, Nansemond County

WLPM (March 17, 1940): 1450 kc; 250 w (CP 1460 kc; 1 kw-D, 500 w-N, DA-N). P. O. Box 626. Phone 2394. Suffolk Broadcasting Corp. (original owner).

Network Keystone.
Fred L. Hart Jr., pres; L. Earl Hundley, gen mgr; Robert Flanagan, coml mgr; Ted Potter, prog dir; V. W. Rupp, chief engr.

TASLEY, Accomack County

WESR (Jan. 23, 1958): 1330 kc; 1 kw-D, DA-D. P. O. Box 1330. Phone Sunset 7-3200. Accomack-Northampton Broadcasting Co. (original owner).

Brooks Russell, vp, gen & coml mgr & prog dir; Vernon H. Baker, pres & chief engr; Ruth H. Russell, woman's dir; John H. Hopkins, farm dir.

VINTON, Roanoke County

WKBA (not on air; target date unknown): 1550 kc; 1 kw-D. Roanoke-Vinton Radio Inc.

VIRGINIA BEACH, Princess Anne County

WBOF (Dec. 10, 1954): 1550 kc; 5 kw-D. P. O. Box 536. Phone Garden 8-3434. Metro-WBOF Inc. (acquired station Nov. 1, 1960).

Network MBS. Rep Radio Tv Reps.
Temple W. Seay, pres; Leo Hoarty, gen mgr; William Gaspar, coml mgr; Roy Marsh, prog dir; Bill Rhyne, prom mgr; Boyd Harrier, news dir; Earl F. Himes, chief engr. (Am affiliate of WYFI (FM) Norfolk.)

WYFI (FM) (see Norfolk listing).

WARRENTON, Fauquier County

WEER (Nov. 21, 1957): 1570 kc; 500 w-D. P. O. Box 817. Phone 1500. Radio Assoc. Inc. (acquired station May 16, 1959).

Network Keystone. Rep Hopewell.
Laurens M. Hamilton, pres; Francis I. Lambert, vp, gen mgr & chief engr; Ron Burton, coml mgr; James Lockwood, prog dir.

WKCW (Dec. 7, 1957): 1420 kc; 5 kw-D. P. O. Box 740. Phone 347-1420. WKTF Inc. (acquired station October 1958).

Rep Bernard.
Harry Wismer, pres; Fred J. Crescente, chmn of the bd; William Montgomery, gen & coml mgr; William Matherly, prog dir; Steve Hart, chief engr.

WARSAW, Richmond County

WNNT (July 3, 1949): 690 kc; 250 w-D. Phone Edgewater 3-6900. Northern Neck & Tidewater Broadcasting Co. (original owner).

Grayson Headley, owner & gen mgr; Ruth Rouzie, coml mgr; Chris Naumann, prog dir;

Pat Parker, prom mgr; Spike Delano, news dir; Dean Loudy, chief engr.

WAYNESBORO, Augusta County

WAYB (Dec. 19, 1947): 1490 kc; 250 w (CP 250 w, 1 kw-LS, U). P. O. Box 849. Phone Whitehall 2-1490. Waynesboro Broadcasting Corp.

Network MBS; Keystone.
N. Wilbur Kidd, pres & gen mgr; Al Charles, coml mgr & prog dir; William T. Gabbert, chief engr.

WRWV (not on air; target date unknown): 970 kc; 500 w, D. Music Productions Inc.

WILLIAMSBURG, part of independent James

WBCI (Nov. 14, 1959): 740 kc; 500 w-D. 3855 30th St. North, Arlington, Va. Phone Jackson 5-7566. Williamsburg Broadcasting Co. (original owner).

Richard S. Cobb, pres; Larry O'Toole, mgr; Roy M. Aycock, prog dir; Kenneth Bradby, chief engr.

WBCI-FM (not on air; target date unknown): 96.5 mc; 3.6 kw. Same licensee as WBCI (above).

***WCWM** (FM): (Sept. 28, 1959): 89.1 mc; 10 w. College of William and Mary. Phone Capital 9-3000. College of William and Mary in Virginia (original owner).

A. D. Chandler, pres; Carl Balson, gen mgr; Donald Lloyd, prog dir; Frederick J. Crownfield, chief engr.

WINCHESTER, Frederick County

WHPL (1961): 610 kc; 500 w, DA-D. Shenval Broadcasting Corp.

WINC (June 15, 1941): 1400 kc; 250 w. P. O. Box 605. Phone Mohawk 2-4855. Richard F. Lewis Jr. Inc. of Winchester (original owner). See Richard Field Lewis Jr., Stations in "Group Ownership."

Network ABC. Mid-Atlantic. Reps Spot Time Sales; Lowenstein.

Marion P. Lewis, pres; Philip Whitney, gen & coml mgr & chief engr; Roy Nester, prog dir; Joe Pasquai, prom mgr; John Lewis, news dir.

WRFL (FM) (October 1946): 92.5 mc; 2 kw. Duplicates WINC (above) excluding sports events.

WOODBRIIDGE, Prince William County

WXRA (FM) (Dec. 25, 1958): 105.9 mc; 9.5 kw. P. O. Box 137. Phone Executive 3-0275 (Washington, D. C.). WBVA Inc.

Carroll M. White, pres; Lenna M. White, sec-treas & gen mgr; John Strong, chief engr.

WYTHEVILLE, Wythe County

WYVE (Sept. 21, 1949): 1280 kc; 1 kw-D. P. O. Box 534. Phone Capitol 8-3185. Wythe County Broadcasting Co. (original owner).

Network Keystone.
Arthur M. Gates, gen mgr; Edward A. Zuber, coml mgr; Frank Fox Lindamood, prog dir; W. Jack Fleming, chief engr.

WASHINGTON

*Non-commercial

ABERDEEN, Grays Harbor County

KBKW (Aug. 1, 1949): 1450 kc; 250 w. (CP 1 kw-D, 250 w-N) P. O. Box 392. Phone Lenox 2-1450. Archie Taft Jr. (acquired station March 30, 1960). See Taft Family Stations in "Group Ownership."

Network MBS. Rep Torbert, Allen & Crane (San Francisco); Feltis (Seattle).

Archie Taft Jr., pres; Mahlon Taft, gen mgr; Fred Brown, coml mgr; Gordy Dru, prog dir; Jim Dressler, prom mgr; Greg Trippett, news dir; Bob Smading, chief engr.

Radio Stations CONTINUED

WASHINGTON CONTINUED

KELSO, Cowlitz County

KLOG (Oct. 8, 1949): 1490 kc; 250 w. (CP for 1 kw-D, 250 w-N). P. O. Box 90. Phone Exbrook 3-4900. K-L Broadcasters Inc. (acquired station May 11, 1960).

Rep Art Moore (Seattle-Portland); Torbert, Allen & Crane.

Margaret Alice Nagel, pres; Marc DeLaunay, vp; Myra M. DeLaunay, prog dir; Arlette Finley, prom mgr; William Bland, news dir; Byron Swanson, chief engr.

KENNEWICK-RICHLAND-PASCO, Benton County

KEPR (January 1948): 610 kc; 5 kw, DA-2. P. O. Box 437. Kennewick. Phone Justice 6-6184. Cascade Broadcasting Co. (acquired station Jan. 1, 1960). See Cascade Broadcasting Stations in "Group Ownership."

Network MBS. Rep Young; Moore.

Thomas C. Bostic, pres; H. Bishop, gen & coml mgr; Jack Bolton, prog mgr; Dona Disana, prom mgr; Bob Baker, news dir; John Berg, chief engr.

KIRKLAND, King County

KCDI (not on air, target date Nov. 1961): 1460 kc; 5 kw DA-D. 1206 Malcolm Ave., Los Angeles 24. Carl-Dex Inc. (original owner).

Carl E. Haymond, pres; Jack Goetz, gen mgr.

KNBX (1948): 1050 kc; 1 kw-D. P. O. Box 338, Kirkland. Phone Vandyke 2-1201. Eastside Broadcasting Co. (acquired station December 1949).

Network Keystone. Rep Moore.

George A. Wilson, partner & gen mgr; George W. Boucher, coml mgr; Anita Busek, prog dir; Lloyd Allen, news dir; Justin M. Erisman, chief engr.

LAKESWOOD, Pierce County

KFHA (Feb. 8, 1958): 1480 kc; 1 kw-D, DA-D. P. O. Box 3309, Tacoma 99. Phone Juniper 4-1243. Radio Sales Corp. (acquired station June 7, 1961).

R. W. Burden, pres; Larry M. Roe, gen mgr; Marvin Young, coml mgr.

LONGVIEW, Cowlitz County

KBAM (Aug. 15, 1955): 1270 kc; 1 kw-D (CP 5 kw-D). P. O. Box 31. Phone Hamilton 3-1210. Hal K. Shade, receiver.

Rep Hal Holman (Chicago, New York); Wm. Wagner & Assoc. (Seattle); Jacobson (Portland).

Arne G. Peterson, gen mgr; Lowell E. Bryan, coml mgr; Robert Anson, prog dir; Lee Scanlon, news dir; John Lewis, chief engr.

KEDO (May 1938): 1400 kc; 250 w. P. O. Box 779. Phone Hamilton 5-1500. KEDO Inc. (acquired station August 1, 1960).

Network ABC. Rep Pearson; Hugh Feltis (northwest).

Donald L. Veith, pres & gen mgr; La Vern L. Eaton, coml mgr; Gary L. Burns, news dir; Marvin E. Johnston, chief engr.

LYNDEN, Whatcom County

KLYN-FM (Nov 8, 1960): 106.5 mc; 1.45 kw. 525 Front St. Phone Flanders 4-2218. KLYN-FM Inc. (original owner).

Sidney Baron, pres & gen mgr; B. A. Veleke, coml mgr; M. L. Gilbert, chief engr.

MOSES LAKE, Grant County

KSEM (November 1947): 1470 kc; 5 kw-D, 1 kw-N, DA-2. P. O. Box 276. Phone Rockwell 5-3441. KSEM Inc. (original owner). See Jessica L. Longston Stations in "Group Ownership." See also "Newspaper Ownership."

Network MBS. Rep Pearson.

Jessica L. Longston, pres; Robert Pollock, gen mgr; Norm Staat, coml mgr; Mac McKay, news dir; Walt Bjerke, chief engr.

KWIQ (Feb. 20, 1956): 1260 kc; 1 kw-D. P. O. Box 1696. Phone Rockwell 5-7843. KWIQ Radio Inc. (acquired station April 27, 1961). See Cascade Broadcasting Co. Stations in "Group Ownership."

Rep Young (national); Art Moore (regional). W. E. Lawrence, pres & gen mgr; James Loss, coml mgr; Neil Linder, prog dir; Frances King, women's dir & traf mgr; Robert Hastings, news dir; Joseph Muench, chief engr.

MOUNT VERNON, Skagit County

KBRC (Dec. 12, 1946): 1430 kc; 5 kw-D, 1 kw-N, DA-N. P. O. Box 240. Phone Garfield 4-2430. Beckley Radio Co. (original owner).

Network MBS. Rep Art Moore (northwest). Leo Beckley, partner & gen mgr; Ted Fraying, coml mgr & chief engr; Chuck Sharmon, prog dir & prom mgr; Jerry Jenson, news dir.

OLYMPIA, Thurston County

KGY (April 15, 1922): 1240 kc; 1 kw-D, 250 w-N. P. O. Box 710. Phone Whitehall 3-1240. Tom Olsen (acquired station Jan. 15, 1939).

Network ABC; MBS; Keystone. Rep Walker-Rawalt (national); O'Connell; Art Moore (regional). Tom Olsen, pres & gen mgr; Herb Anderson, coml & prom mgr; Don Jones, prog dir & chief engr; Robert C. Cummings, news dir.

KITN (1956): 920 kc; 1 kw-D. P. O. Box 629. Phone Fleetwood 7-7818. KITN Corp. (original owner). See Singleton Stations in "Group Ownership."

Rep Masla (east); Torbett, Allen & Crane (west); Feltis, Dore, Dever & Cannon (Seattle). Donald F. Whitman, pres & gen mgr.

OMAK, Okanogan County

KOMW (Sept. 30, 1947): 680 kc; 1 kw-D. P. O. Box 151. Phone 00. TWX Omak 35. KOMW Inc. (original owner).

Rep Feltis (Seattle); Torbet, Allen & Crane (San Francisco).

R. L. McNett, pres; Dean Nichols, gen mgr; Jerry Weaver, coml mgr; Elizabeth Uht, prog dir; Robert A. Woehler news dir; William Miltenberger, chief engr.

OPPORTUNITY, Spokane County

KZUN (November 1955): 630 kc; 500 w-D. P. O. Box 123, Spokane, 63 Phone Walnut 4-2400. KZUN Inc. (original owner).

Rep Thomas F. Clark.

Robert L. Swartz, pres; Arthur R. MacKelvie, gen mgr; Dick Wright, coml mgr; Pete Johnson, news dir; Jack Feldhausen, chief engr.

KZUN-FM (April 1, 1961): 96.1 mc; 3.7 kw. Address, licensee & staff same as KZUN (above). Programming separate from am.

OTHELLO, Adams County

KRSC (April 11, 1958): 1400 kc; 250 w. P. O. Box 1400. Phone Hubbard 8-2791. Othello Radio (original owner).

Network Keystone. Rep H. S. Jacobsen (Portland); Day-Wellington (Pacific Northwest).

Donald Lockwood, gen, coml & prom mgr, prog dir & chief engr; R. Hill, news dir.

PASCO, Franklin County

KALE (See Richland, Wash., listing).

KORD (July 28, 1956): 910 kc; 1 kw-D. P. O. Box 485. Phone Liberty 7-9791. KORD Inc. (acquired station Dec. 26, 1957). See Singleton Stations in "Group Ownership."

Rep Pearson; Feltis (Seattle); Jacobson (Portland).

Wallace K. Reid, pres & gen mgr; Rich Osborne, prog dir; Bob Simon, prom mgr.

KPKW (August 1945): 1340 kc; 250 k. P. O. Box 233. Phone Liberty 7-9741. Century Broadcasting Corp. (acquired station Nov. 20, 1960). Network ABC.

G. Robert M. Stacey, pres; Wayne B. Shave, gen mgr; Joan Hatch, sec-treas; George Garst, pr dir.

PORT ANGELES, Clallam County

KAPY (June 16, 1961): 1290 kc; 1 kw DA-D. P. O. Box 392. Phone Glencourt 2-9228. Port Angeles Radio (original owner).

Rep Feltis, Dore, Deever & Cannon.

John W. Mowbray, pres; Sam Ewing, gen mgr; Gary Bruno, prog dir; Bob Marx, news dir; Lee Hurley, chief engr.

KONP (1945): 1450 kc; 250 w. P. O. Box 831. Phone Glencourt 7-4200. Radio Pacific Inc. (original owner). See "Newspaper Ownership."

Network Keystone. Rep Art Moore (Seattle). C. N. Webster, pres; George Buck, gen mgr; Bob Garden, coml mgr; Charles Lukey, prog dir; Dick Goodman news dir.

PROSSER, Benton County

KARY (Dec. 14, 1956): 1310 kc; 1 kw-D. P. O. Box 1310. Phone Yukon 4-7310. Prosser-Grandview Broadcasters Inc. (original owner).

Network Keystone. Rep William J. Wagner (northwest); Best Co. (national).

Raymond Rockstrom, pres; Jack L. Quinn, exec vp & gen mgr; Art Shepard, coml mgr; Miss Verla Argo, prog dir; Bill Powers, news dir, Wayne Eaton, chief engr.

PULLMAN, Whitman County

KOFE (1950): 1150 kc; 1 kw-D. P. O. Box 318. Phone Logan 4-5251. KOFE Inc. (acquired station Jan. 18, 1958).

Network ABC. Rep Torbett, Allen & Crane (west); Feltis, Dore, Dever & Canon (northwest).

M. William Wippel, pres; William Campbell, coml mgr; Mike James, prog dir; Jerry Geidt, prom mgr; R. P. Turnley, news dir; Bill Watt, chief engr.

***KWSC** (June 1922): 1250 kc; 5 kw-D (S-KTW Seattle at night. Phone Logan 8-2111, Ext. 322. Washington State U. (original owner).

C. Clement French, pres; Allen Miller, gen mgr; Burt Harrison, mgr & prog dir; Cal Watson, prod mgr; Robert Mott, prom mgr & news dir; Hugh A. Rundell, sports dir & chief announcer; Dale Bobbitt, chief engr.

PUYALLUP, Pierce County

KAYE (Dec 1, 1951): 1450 kc; 250 w (CP 1 kw-D, 250 w-N) P. O. Box 271. Phone Thornwall 5-1450. Henry Perozzo (acquired station April 1, 1953).

Network Keystone. Rep Art Moore (Seattle). Henry Perozzo, owner & gen mgr; Janet Kelly asst. mgr.

QUINCY, Grant County

KPOR (Sept. 10, 1957): 1370 kc; 1 kw-D. P. O. Box 1378. Phone Sunset 7-6731. Quincy Valley Broadcasters (original owner).

Rep Hopewell; Wagner (Seattle); Jacobsen (Portland).

Donald R. Nelson, owner, gen & coml mgr; Doyle A. Nelson, asst mgr; Ann Nelson, traf & continuity dir; Ralph Barclay, chief engr.

RAYMOND, Pacific County

KAPA (June 1950): 1340 kc; 250 w SH. P. O. Box 626. Phone 1010. Willapa Broadcasting Co. (acquired station Aug. 16, 1956).

Network Keystone. Rep Art Moore (Seattle). Speciality programs: Scandinavian, 1 hr. wkly. Robert E. Claunch, gen mgr; John W. Reavley, coml mgr; Florence M. Pratt, news dir; Robert E. Sheetz, chief engr.

WEST VIRGINIA

*Non-commercial

BECKLEY, Raleigh County

WJLS (March 2D, 1939): 560 kc; 5 kw-D, 500 w-N, DA-N. WJLS Bldg. Phone Clifford 3-7311. Joe L. Smith Jr. (original owner).
Network CBS. Rep Burn-Smith.
Specialty programs: Negro 2 hrs. wkly.
Joe L. Smith, pres; Gene Morehouse, gen mgr; Gary Dent, prog dir; Alan Stone, news dir; Harold Dew, chief engr.
WBKW (FM) (1957): 99.5 mc; 34 kw. Same licensee and address as WJLS (above).
Joe L. Smith Jr., pres; Wm. Sandefur, gen mgr.

WVNR (1946): 620 kc; 1 kw, 500 w-N, DA-N. 1708 Harper Rd. Phone Clifford 3-8307. Rahall Broadcasting Co. (original owner). See Rahall Stations in "Group Ownership."
Rep Adam Young Inc.

N. Joe Rahall, pres; Anthony P. Gonzalez, gen mgr; Robert Haruit, coml mgr; Frank "Bud" M. Kurtz, prog dir; Margaret A. Jenkins, prom mgr; Robert Miller, news dir; Jack Slygh, chief engr.

BERKELEY SPRINGS, Morgan County

WCST (Sept. 7, 1958): 1010 kc; 250 w. P. O. Box 308. Phone 771. Berkeley Springs Radio Station Corp. (original owner).
Vernon E. Weber, pres; Thomas B. Butscher, gen mgr; Richard Dale Brooks, coml mgr; Kenneth E. Robertson, coml mgr; Daniel Duckwall, prog dir; Gary Lee Daniels, chief engr.

BLUEFIELD, Mercer County

WHIS (June 27, 1929): 1440 kc; 5 kw-D, 500 w-N. Municipal Bldg. Phone Davenport 7-7115. TWX Bluefield 30. Daily Telegraph Printing Co. (original owner). See "Newspaper Ownership."
Network NBC. Rep Select Stations (New York, Philadelphia, Baltimore and Washington); Weed (Midwest and West Coast), and Brown (South).
Hugh Ike Shott Jr., pres & gen mgr; Mel Barnett, stn mgr; George Hendrick, coml mgr; Kenneth Dick, chief engr.

WHIS-TV: Tv companion of WHIS.

WKOY (May 18, 1948): 1240 kc; 250 w. P. O. Box 800. Phone Davenport 7-6124. WKOY Inc. (original owner).
Network MBS.

J. Lindsey Alley, pres & gen mgr; Joe Watkins Jr., coml mgr; C. W. Gentry Jr., prog dir; Robert S. Dix, chief engr.

BUCKHANNON, Upshur County

WBUC (Dec. 13, 1959): 1460 kc; 1 kw-D. P. O. Box 71. Phone 444. Upshur County Broadcasting Co. (original owner).
Jesse D. Newman, gen mgr & chief engr; Joe Barker, coml mgr; Dale Brooks, prog mgr; James Murphy, prom mgr.

CHARLESTON, Kanawha County

WCAW (1946): 680 kc; 250 w DA-1. P. O. Box 2791. Phone Dickens 3-7503. Capitol Broadcasting Corp. (acquired station January 1956).
Rep Raymer, Ohio Station Reps.
E. M. Johnson, pres; Paul N. Miles, gen mgr; Paul Howard, coml mgr; Ken Warren, prog dir; Charlene Warner, prom mgr; Harmon Marks, news dir; William E. Ford, chief engr.

WCBS (1927): 580 kc; 5 kw, DA-N. P. O. Box 1123. Phone Dickens 2-8131. TWX CH 83. WCBS-AM-TV Corp (Nov. 1, 1960). See Rollins Stations in "Group Ownership."
Network CBS. Rep Blair.

O. Wayne Rollins, pres; Robert M. Sinclair, gen mgr; Bert Files, coml mgr; Joe Farris, news & prog dir; Harry Brawley, prom mgr; Willis Seaman, chief engr.

WCBS-TV: Tv companion of WCBS.

WKAZ (1927): 950 kc; 5 kw-D, 1 kw-N, DA-N. 210 Dickenson St. Phone Dickens 4-3521. Radio WKAZ, Inc. (acquired station May 16, 1960).

See Samuels Stations in "Group Ownership."

Network NBC. Rep Katz.
Hartley L. Samuels, pres; Don O. Hays, gen mgr; Carl A. Cook, coml mgr; James Taylor, prog dir; Neil Boggs, news dir; Don Browning, chief engr.

WKAZ-FM (Feb. 19, 1959): 97.5 mc; 9 kw. Duplicates WKAZ (above).

WKNA (FM) (June 1, 1960): 98.5 mc; 2.65 kw. 505 Randolph St. Phone DI 4-2395. Joe L. Smith Jr. (original owner).

Joe L. Smith Jr., pres & gen mgr; G. W. Sandefur, stn mgr; Harold Dew, chief engr.

WKNA-TV: Tv companion of WKNA (FM).

WTGR (1938): 1490 kc; 250 w. 315 Professional Bldg. Phone Dickens 3-9544. Edkar L. Clinton.

WTIP (1946): 1240 kc; 250 w (CP 1 kw-D; 250 w-D). P. O. Box 3032, zone 1. Phone Dickens 2-3136. Chemical City Broadcasting Co. Inc. (original owner).

Network MBS. Reps Webb; Dora-Clayton.
Gus Zaharis, pres & chief engr; Mel S. Burka, gen mgr; B. A. Burka, coml mgr; Bob Baron, prog & news dir; Bob Bower, prom mgr.

CLARKSBURG, Harrison County

WBOY (April 21, 1937): 1400 kc; 250 w (CP 1 kw-D, 250 w-N). 912 West Pike St. Phone Main 4-7571. TWX CB 8221. WSTV Inc. (acquired station May 9, 1957). See Friendly Group in "Group Ownership."

Network NBC.
Jack N. Berkman, pres; Robert O. Runners-trom, mgng dir; Roger Garrett, gen mgr; Jack See, prog dir; Paul Ellison, news dir; Harry Brown, chief engr.

WBOY-TV: Tv companion of WBOY.

WHAR (Feb. 11, 1947): 1340 kc; 250 w. 1200 E. Pike St. Phone Main 4-5525. Harrison Corp. (acquired station December 1957).

Network MBS. Rep Burn-Smith.
Specialty programs: Italian, 1 hr. wkly.
Charles Gayord, pres; Mason C. Deaver, gen mgr; Frank T. Gregg, coml mgr; Jay Randolph, prog dir; Beryl Snider, chief engr.

WPDX (August 1947): 750 kc; 1 kw-D. 339 W. Main St. Phone Main 4-6425. Clarksburg Broadcasting Corp. (original owner).
Rep Pearson.

Raymond C. Warden, pres & treas; Robert D. Hough, vp, secy & chief engr; James T. Fawcett, gen mgr.

ELKINS, Randolph County

WDNE (February 1948): 1240 kc; 1 kw-D, 250 w-N. P. D. Box 967. Phone 636-1300. Marja Broadcasting Corp. (acquired station Dec. 1, 1955).

Network Keystone.
John P. Carr, pres & gen mgr; Joe Bangham, coml mgr; Jim Phillips, prog dir; Walter Wilker-son, chief engr.

FAIRMONT, Marion County

WMMN (Dec. 22, 1928): 920 kc; 5 kw, DA-N. 208 Adams St. Phone 363-5200. Peoples Broad-casting Corp. (acquired station Sept. 1, 1953). See Peoples Stations in "Group Ownership."

Network CBS. Rep Hollingbery.
Herbert E. Evans, pres; A. Garen Ferrise, resident vp & gen mgr; J. Ross Felton, coml mgr; Frank Lee, prog dir; Donald W. Gruitt, chief engr.

WTCS (January 1948): 1490 kc; 250 w. P. O. Box 1549. Phone 366-3700. Fairmont Broad-casting Co. (acquired station April 1, 1956).

Network ABC; MBS. Rep Spot Time Sales.
Paul Pitrolo, pres; Nick Fantasia, gen mgr; Robert Calich, coml mgr; Josephine Trotta, prog dir; Steve Mazone, prom mgr; Dave Harbert, news dir; John Hanway, chief engr.

FISHER, Hardy County

WELD (Aug. 1, 1956): 690 kc; 500 w-D. Phone Lehigh 8-6062. South Branch Broadcastings Corp. See Richard Field Lewis Jr. Stations in "Group Ownership."

Network MBS. Rep Spot Time Sales.
Marian Park Lewis pres; Kimberley Johnson, gen mgr & chief engr; Zag Pannell, prog dir.

GRAFTON, Taylor County

WVVV (January 1957): 1260 kc; 500 w-D. 400 Quincy St. (Fairmont); 203 West Main St. (Grafton). Phone Fairmont 8000; Grafton 2000. WVVV Inc. (original owner). See "Newspaper Ownership."

Rep Gill-Perna.
J. Patrick Beacom, pres; Robert Hanna, station mgr; Robert Bolyard, coml mgr; William Newbrough, prog dir; Phil Braken, news dir; James McEwen, chief engr.

WJPB-TV: Tv companion of WVVV.

HUNTINGTON, Cabell County

WCMI (see Ashland, Ky., listing).
WKEE (July 1947): 800 kc; 1 kw-D. P. O. Box 2288. Phone Jackson 5-7788. Geyer Broadcast-ing Co. (acquired station Nov. 19, 1959).
Rep Raymer.

Wayne W. Geyer, pres & gen mgr; Robert R. O'Dell, opns mgr; Thomas L. Tiernan, coml mgr; James Robert Martin, prog dir; Raydon R. Thompson, chief engr.

WKEE-FM (July 1947): 100.5 mc; 53 kw. Same address, licensee and staff as WKEE except Robert Shutts, prog dir. Programming separate from am.

***WMUL** (FM) (not on air, target date un-known): 88.1 mc; 10 w. Marshall University.

WSAZ (1923): 930 kc; 5 kw-D, 1 kw-N, DA-N. 201 Ninth St., zone 18. Phone Jackson 3-8401. TWX Ht 7040. The Goodwill Stations (acquired Station April 28, 1961). See Goodwill Stations in "Group Ownership."

Network NBC.
Worth Kramer, pres; C. Thomas Garten, gen mgr; Jim Thacker, prog dir; Jack M. Williams, prom mgr; C. Bosworth Johnson, news dir; John P. Clay, chief engr.

WSAZ-TV: Tv companion of WSAZ.

WTGR (see Ashland, Ky., listing).
WWHY (1946): 1470 kc; 5 kw-D. Box 390. Phone Jackson 3-3421. The Tierney Co. (ac-quired station Aug. 1957).

Rep Peters, Griffin, Woodward.
Hawthorne D. Battle, pres; John T. Gelder, gen mgr; Rex Osborne, coml mgr; Robert Grove, prog dir; Paul Fairchild, prom mgr; Robert Nixon, chief engr.

KEYSER, Mineral County

WKYR (June 24, 1953): 1270 kc; 5 kw-D. P. O. Box 231. Phone Sunset 8-3211. WKYR Inc. (ac-quired station 1954). See Allman-Richards Sta-tions in "Group Ownership."

Network MBS.
Robert K. Richards, pres; William W. Robin-son, gen mgr; Dewitt C. Mower, coml mgr; Jack R. Husson, prog dir; Al Rogers, news dir; Wilmer Thompson, chief engr.

**TO BUY OR SELL A
TELEVISION OR
RADIO STATION**

HAMILTON-LANDIS & ASSOC., Inc.

WASHINGTON, D.C. 1737 OeSales St., N.W. EX 3-3456	CHICAGO 1714 Tribune Tower DE 7-2754
SAN FRANCISCO 111 Sutter St. EX 2-5671	DALLAS 1511 Bryan St. RI 8-1175

**NATIONWIDE • NEGOTIATIONS
FINANCING • APPRAISALS**

George B. Storer, pres; Paul J. Miller, vp & mgng dir; Andrew F. Hofmann, sls mgr; Lou Clossman, prog dir; Edwin L. Keim, chief engr.
WWVA-FM (September 1947): 101.9 mc; 23 kw. Duplicates WWVA (above).

WILLIAMSON, Mingo County

WBTH (April 19, 1939): 1400 kc; 250 w. (CP 1 kw-D, 250 w-N). P. O. Box 261. Phone Belmont 5-3600. Williamson Broadcasting Corp. (acquired station April 25, 1948).

Network MBS.

Phil Beinhorn, pres; John Blair, sec, gen & prom mgr, prog & news dir; John Moses, coml mgr; Clifton Branham, chief engr.

WISCONSIN

*Non-commercial

ANTIGO, Langlade County

WATK (1947): 900 kc; 250 w-D. Journal Office Bldg. Phone Market 3-4124. Journal Broadcasting Co. (acquired station March 15, 1948). See "Newspaper Ownership."

A. F. Berner, pres.

APPLETON, Outagamie County

WAPL (1952): 1570 kc; 1 kw-D. 109 S. Appleton St. Phone Regent 4-9226. John J. Dixon (acquired station July 1, 1960).

Network Keystone. Rep Howard.

John J. Dixon, pres & gen mgr; Gene Steinhorst, coml mgr; Rex Munger, prog dir; Bill Daly, news dir & prom mgr; Robert Falkner, chief engr.

WHBY (Dec. 1, 1935): 1230 kc; 250 w. 600 S. Lawe St. Phone Regent 3-6584. Norbertine Fathers (original owner).

Network MBS; Wisconsin. Rep Burn Smith.

Lewis J. Process, gen mgr & coml mgr.

***WLFM** (FM) (March 10, 1956): 91.1 mc; 10.5 kw. Lawrence College. Phone Regent 3-5577. Lawrence College (original owner).

Specialty programs: French, 1 hr. wkly.

Kenneth Holehouse, gen mgr; Mark Gamb, prog dir; Mary Schroeder, prom mgr; Douglas Grim, news dir; Fritz Hervey, chief engr.

ASHLAND, Ashland County

WATW (May 1, 1940): 1400 kc; 250 w. (CP 1 kw-D, 250 w-N). P. O. Box 269. Phone Mudock 2-2727. WATW Inc. (acquired station July 1, 1956).

Rep Clark; Bowden (Minneapolis).

Gene Halker, pres; Ben Huber, coml mgr; Arnold Peterson, prog dir; Hal Mann, prom mgr; Warren Masanz, news dir; Russ Johnston, chief engr.

AUBURNDALE, Wood County

***WLBL** (1922): 930 kc; 5 kw-SH. Radio Hall, V. W. Madison, zone 6. Phone Alpine 5-2988. State of Wisconsin, State Radio Council. See WHA Madison.

BEAVER DAM, Dodge County

WBEV (March 21, 1951): 1430 kc; 1 kw-D. 109½ Front St. Phone Turner 5-4442. Beaver Dam Broadcasting Co. (original owner). (See Walker Stations in "Group Ownership").

Rep Hal Holman Co.

William E. Walker, pres; Thomas H. Faile, gen mgr; Richard McDermott, sls mgr; Edward Burns, prog dir; Gene Kamrath, farm dir; Ray Wiater, news dir; George Reynolds, chief engr.

BELOIT, Rock County

WBEL (see full listing under South Beloit, Ill).
WGEZ (1948): 1490 kc; 250 w. 416 College. Phone Emerson 5-8865. Howard Miller Enterprises.

BLACK RIVER FALLS, Jackson County

WWIS (Aug. 23, 1958): 1260 kc; 1 kw-D. Phone 4645. Falls Communications Inc. See Samuels Stations in "Group Ownership."

CHILTON, Calumet County

***WHKW** (FM) (Jan. 1, 1949): 89.3 mc; 51 kw. State of Wisconsin—State Radio Council. See *WHA Madison.

CHIPPEWA FALLS, Chippewa County

WAXX (Sept. 7, 1958): 1150 kc; 5 kw-D. P. O. Box 41. Phone Park 3-2242. Chippewa Broadcasting Inc. (acquired station July 1, 1960).

Rep Jack Masla.

Jack Holden, pres; Don Holden, gen mgr; Andre Le Tendre, coml mgr.

COLFAX, Dunn County

***WHWC** (FM) (June 28, 1950): 88.3 mc; 50 kw. State of Wisconsin—State Radio Council. See *WHA Madison.

DELAFIELD, Waukesha County

***WHAD** (FM) (May 30, 1948): 90.7 mc; 52 kw. State of Wisconsin—State Radio Council. See *WHA Madison.

EAGLE RIVER, Vilas County

WERL (May 23, 1961): 950 kc; 1 kw. P. O. Box 593. Phone 456. Eagle River Broadcasting Co. (original owner).

George Palo, gen mgr; Johnny Jay, coml mgr; Nelson Lent, prog dir; Charles Rang, prom mgr; Lawrence Mackey, news dir & chief engr.

EAU CLAIRE, Eau Claire County

WBIZ (1947): 1400 kc; 1 kw-D, 250 w-N. 609 Cameron St. Phone Temple 5-5111. WBIZ Inc. (original owner).

Network MBC. Rep Pearson.

Howard G. Bill, pres, gen mgr & prom mgr; Jack Kelly, coml mgr; Loren G. Kassera, prog dir; Mike Langer, news dir; Les Cox, chief engr.

WEAQ (1937): 790 kc; 5 kw, DA-N. Hotel Eau Claire Bldg. Phone Temple 2-3463. Broadcaster Services Inc. (acquired station Nov. 1, 1959). See Walker Stations in "Group Ownership."

Network NBC. Rep Hollingbery.

William E. Walker, pres; Charles R. Dickoff, gen mgr; Peter Murphy, prog dir; By Napier, prom mgr; Charles Neinas, news dir; Kenneth Tetzloff, chief engr.

WIAL (FM) (1947): 94.1 mc; 60 kw. Duplicates WEAQ (above).

WECL (April 1948): 1050 kc; 1 kw-D. Rudolph Rd. Phone Temple 2-1620. WELC Inc. (acquired station June 22, 1961).

Network Keystone. Rep Gene Bolles (New York); Harry Hyett (Minneapolis).

Robert E. Nelson, pres & gen mgr; Bob Bailey, prog dir; Lloyd Wright, news dir; Jerry Kalmanson, chief engr.

FOND DU LAC, Fond Du Lac County

KFIZ (May 1922): 1450 kc; 250 w. P. O. Box 350. Phone Walnut 1-3770. KFIZ Broadcasting Co. (acquired station May 1946). See "Newspaper Ownership."

Network MBS, Wisconsin. Rep Holman.

Emery W. Martin, pres & mgr; Clarence Goeser, coml mgr; Ron Harvey, prog dir; James Schwartz, prom mgr; Robert Carey, news dir; Wendell S. Meyers, chief engr.

FORT ATKINSON, Jefferson County

WFAW (FM) (Sept. 4, 1959): 107.3 mc; 2.95 kw. P. O. Box 109. Phone Jordan 3-6012 or White-water 1156. Blackhawk Broadcasting Co. (original owner).

Robert K. Brown, gen mgr, prog & news dir; William S. Shepherd, coml mgr; Rex Eyles, chief engr.

GREEN BAY, Brown County

WBAY (1926): 1360 kc; 5 kw, DA-N. 115 S. Jefferson St. Phone Hemlock 2-3331. TWX GB 8366. Norbertine Fathers (original owner).

Network CBS. Rep H-R Reps.

Haydn R. Evans, gen mgr; Joseph De Young, coml mgr; R. Mueller, prog dir; D. Love, news dir; W. J. Stangel, chief engr.

WBAY-FM (Nov. 1, 1960): 101.1 mc; 13.5 kw. Address, licensee & staff same as WBAY (above).

WBAY-TV: Tv companion of WBAY-AM-FM (above).

WDUZ (1947): 1400 kc; 250 w. 225 N. Adams. Phone Hemlock 5-5331. Green Bay Broadcasting Co. (original owner). See Laird Stations in "Group Ownership." Also see "Newspaper Ownership."

Network ABC. Rep Radio Tv Reps.

Ben A. Laird, pres & gen mgr; John E. Magisich, coml mgr; Jack Gardiner, prog dir; Myron Moen, news dir; Cliff Graff, chief engr.

WDUZ-FM (not on air; granted July 13, 1960): 98.5 mc; 2.85 kw. Address and licensee same as WDUZ (above).

WJPG (Dec. 12, 1947): 1440 kc; 5 kw-D, 500 w-N, DA-2. 428 Cherry St. Phone Hemlock 5-7575. Green Bay Newspaper Co. (original owner). See "Newspaper Ownership."

Network MBS. Rep Weed.

John Torinus, pres; Glen R. Holznecht, gen mgr; Lawrence Fitchett, coml mgr; Clair Stone, prog & news dir; William McCarthy, prom mgr; Elmo Reed, chief engr.

GREENFIELD TOWNSHIP, Sauk County

WWCF (FM) (see WIBU listing under Poynette, Wis.)

HARTFORD, Washington County

WTKM (1951): 1540 kc; 500 w-D. 23 N. Main St. Phone 600. Times Press Radio Inc. (acquired station July 1958). See "Newspaper Ownership."

John J. Shinnors, pres; George A. Dodge, gen mgr & chief engr; Charles Bramm, coml mgr; Robert Barry, prog dir; Bart Henry, prom & farm dir; Ruth Dodge, women's dir.

HAYWARD, Sawyer County

WHSM (Dec. 21, 1957): 910 kc; 1 kw-D (CP for 5 kw, DA-D). Route 3. Phone Hayward 303. WJMC Inc. (original owner).

Network MBS; Keystone; Arrowhead. Rep Hollingbery.

Specialty programs: Polish, ¼ hr. wkly.

Walter C. Bridges, pres; R. J. Brown, gen mgr; George Palo, coml mgr; Chris R. Bangert, prog dir & news dir; Margaret Vallem, women's dir; R. P. Kolskey, chief engr.

HIGHLAND, Iowa County

***WHHI** (FM) (Sept. 14, 1952): 91.3 mc; 43 kw. State of Wisconsin—State Radio Council: See *WHA Madison.

**TO BUY OR SELL A
TELEVISION OR
RADIO STATION**

HAMILTON-LANDIS & ASSOC., Inc.

WASHINGTON, D.C. 1737 DeSales St., N.W. EX 3-3456	CHICAGO 1714 Tribune Tower DE 7-2754
SAN FRANCISCO 111 Sutter St. EX 2-5671	DALLAS 1511 Bryan St. RI B-1175

NATIONWIDE • NEGOTIATIONS
FINANCING • APPRAISALS

Radio Stations CONTINUED

WISCONSIN CONTINUED

HIGHLAND TOWNSHIP (BRULE)

Douglas County

*WHA (FM) (Sept. 14, 1952): 89.9 mc; 38 kw. State of Wisconsin—State Radio Council: See *WHA Madison.

HOLMEN (W. SALEM) La Crosse County

*WHLA (FM) (Nov. 21, 1950): 90.3 mc; 39 kw. State of Wisconsin—State Radio Council: See *WHA Madison.

JANESVILLE, Rock County

WCLO (July 1930): 1230 kc; 250 w. 200 E. Milwaukee St. Phone Pleasant 4-3316. Southern Wisconsin Radio Inc. (original owner). See "Newspaper Ownership."

Network MBS; Wisconsin. Rep Everett-McKinney.

Sidney H. Bliss, pres; Vern W. Williams, gen mgr; Bill Bessire, coml mgr; George Allen, prog dir & prom mgr; Bob Edwards, news dir; Wayne Clay, chief engr.

WCLO-FM (October 1947): 99.9 mc; 15.5 kw. Duplicates WCLO (above).

KENOSHA, Kenosha County

WLIP (May 11, 1947): 1050 kc; 250 w-D. 625 57th St. Phone Olympic 7-6162. William L. Lipman (original owner).

Rep Everett McKinney.

Specialty programs: Italian, 1 hr. wkly. William L. Lipman, pres & gen mgr; Hugh L. Gately, vp & stn mgr.

LA CROSSE, La Crosse County

WKBH (1923): 1410 kc; 5 kw. DA-N. 141 S. 6th St. Phone 2-4678. TWX LC 8718. WKBH Inc. (original owner).

Network NBC. Rep Avery-Knodel; Harry Hyett (Minneapolis).

Howard Dahl, pres & gen mgr; Robert Z. Morrison, coml mgr; Berneice Callaway, prog dir; Leonard G. Anderson, prom mgr; Gerald Norbury, news dir; Alvin Leeman, chief engr; Richard E. Schueler, loc sls mgr; Jack Martin, farm dir.

WKBT (TV): Tv companion of WKBH (above).

WKTY (May 1948): 580 kc; 5 kw-D, 1 kw-N, DA-2. P. O. Box 923. Phone 2-6042. Lee and Assoc. Inc. (acquired station April 1, 1954).

Network ABC. Rep Radio Tv Reps.

Herbert H. Lee, pres & gen mgr; Philip A. Dyer, sls mgr & vp; Charles Kearns, prod mgr & spts dir; Marilyn Bahwell, prog mgr; Milo Knutson, news dir; George G. Sauer, office mgr; Christopher Vail, chief engr.

WLCX (May 1947): 1490 kc; 1 kw-D, 250 w-N. P. O. Box 821. Phone 4-4521. La Crosse Radio Inc. (acquired station April 8, 1957).

Rep Devney O'Connell.

Joseph H. Rohrer, pres, gen mgr & chief engr; Glenn H. Pederson, coml mgr; Jean Gitz, prog dir; Evelyn Rohrer, prom mgr; John Jenks, news dir.

LADYSMITH, Rusk County

WL DY (September 1948): 1340 kc; 1 kw-D, 250 w-N. P. O. Box 351. Phone 584. Flambeau Broadcasting Co. (acquired station July 1955).

Network Keystone.

Charles H. Nelson, gen mgr; Calvin Crotty, coml mgr; Bernard Gerlock, prog dir; Don Plaza, news dir; Stuart Mercer, chief engr.

MADISON, Dane County

*WHA (1922): 970 kc; 5 kw-D. Madison 6, Wis. Phone Alpine 5-2988. State of Wisconsin—State Radio Council.

H. B. McCarty, dir; Harold A. Engel, public relations; Cliff Eblen, prog dir; Ray Vogelman, news dir; John H. Stiehl, chief engr.

*WHA-FM (March 30, 1947): 88.7 mc; 22 kw. Address, licensee & staff same as *WHA (above).

*WHA-TV: Tv companion of *WHA-AM-FM.

WIBA (March 2, 1925): 1310 kc; 5 kw, DA-N. 3800 Regent St., zone 5. Phone Cedar 3-5311. TWX MN 8510. Badger Broadcasting Co. (acquired station June 1, 1930). See "Newspaper Ownership."

Network NBC. Rep Avery-Knodel.

William T. Evjue, pres; Kenneth F. Schmitt, gen mgr; H. A. Johnson, coml mgr; Dennis Crabtree, news dir; Norman Hahn, chief engr.

WIBA-FM (March 1947): 101.5 mc; 11 kw. Duplicates WIBA (above).

WISM (September 1948): 1480 kc; 5 kw-D, 1 kw-N, DA-2. 122 E. Main St. Phone Alpine 6-3167. Heart O'Wisconsin Broadcasters Inc. (acquired station Nov. 1, 1959). See Walker Stations in "Group Ownership."

Rep Radio TV Reps.

William E. Walker, pres; William R. Walker, gen mgr, sec-treas; Philip Fisher, vp in charge of sls; Chuck Meford, asst mgr for programming; Charles Keith, news dir; Gerald Batz, chief engr.

WISM-FM (September 1948): 98.1 mc; 1 kw. Duplicates WISM (above).

WKOW (January 1948): 1070 kc; 10 kw-D, 5 kw-N, DA-2. 215 W. Washington Ave., zone 3. Phone Alpine 7-2261. TWX MN 8537. Mid-Continent Broadcasting Co. of Wisconsin Inc. (acquired station Sept. 1, 1960). See BFR Stations in "Group Ownership."

Network CBS. Rep H-R Reps; Evans.

N. L. Benson, pres; Tony Moe, exec vp & gen mgr; Ben F. Hovel, gen sls mgr; Tom Hooper, prog dir; James Roy Miller, prom mgr; Blake Kellogg, news dir; Robert Wickem, chief engr.

WKOW-TV: Tv companion of WKOW.

WMFM (FM) (Sept. 1, 1948): 104.1 mc; 7.5 kw. 2047 Winnebago St., zone 4. Phone Cherry 4-2847. Earl W. Fessler (original owner).

Network MBS. Rep Continental.

Earl W. Fessler, owner, gen mgr & chief engr; Robert McKay, coml mgr; Rudy Ploc, spts dir; Ben Beneditti, news dir.

WRVB-FM (April 30, 1959): 102.5 mc; 3.9 kw. P. O. Box 504, zone 1. Phone Alpine 5-8803. Paul A. Stewart Enterprises (original owner).

Specialty programs: Norwegian ½ hr. wkly. Paul A. Stewart, pres & gen mgr; Jack Sand, prog dir; James Crooks, chief engr.

MANITOWOC, Manitowoc County

WCUB (November 1952): 980 kc; 1 kw-D. Box 373. Phone Murray 2-8226. Eastern Wisconsin Broadcasting Corp. (acquired station Jan. 1, 1961).

Rep Radio Tv Reps.

B. F. Hovel, pres; J. E. Severson, gen mgr; Roy Ambrose, coml mgr; Bob Irish, prog dir; Ruth Kasten, women's dir; Jay Wells, news Dir. & chief engr; Stu Olson, farm dir.

WOMT (Nov. 8, 1926): 1240 kc; 250 w. P. O. Box 326. Phone Murray 4-5015. Francis M. Kadow (original owner).

Network MBS, Wisconsin. Rep Hal Holman.

Francis M. Kadow, pres & gen mgr; George H. Erdman, prog dir & asst mgr; Forest Cooper, coml mgr; G. H. Todd, news dir; Hubert Willis, chief engr.

MARINETTE, Marinette County

WMAM (1939): 570 kc; 250 w-D, 100 w-N. 400 Wells St. Phone Redwood 5-6631. Marinette Central Broadcasting Co. (acquired station Sept. 1, 1960). See Mining Journal Stations in "Group Ownership." Also see "Newspaper Ownership."

Network NBC; Wisconsin. Rep Hollingbery. Frank J. Russell, pres; Howard L. Emich, gen mgr; Paul Anick, chief engr.

MARSHFIELD, Wood County

WDLB (Feb. 2, 1947): 1450 kc; 1 kw-D, 250 w-N. P. O. Box 512. Phone Fulton 4-2191. Clarkwood Broadcasting Corp. (acquired station May 1, 1956). See Samuels Stations in "Group Ownership."

Rep Grant Webb.

Hartley L. Samuels, pres; John R. Thornton, gen mgr; William Allen, coml mgr; John Kal, prog dir; Glenn Brown, news dir; Richard Han-neman, chief engr.

MAUSTON, Juneau County

WRJC (Aug. 1, 1961): 1270 kc; 500 w-D. 200 Hickory St. John D. Rice (original owner).

Rep Bowden.

MEDFORD, Taylor County

WIGM (Oct. 26, 1941): 1490 kc; 250 kw. P. O. Box 59. Phone 2566. WIGM Inc. (acquired station June 1955). See "Newspaper Ownership."

Network Keystone. Rep Clark.

Paul Allman, pres & gen mgr; Harold R. Murphy, treas; Joe Dahlvig, vp & sls mgr; Ray Bohnert, sec & chief engr; Arlie Davison, prog & spts dir; Hugh Phillips, news and farm dir; Mary Strebig, women's dir.

MENOMONIE, Dunn County

WMNE (May 1951): 1360 kc; 1 kw-D. 603½ Broadway. Phone Cedar 2112. Menomonie Broadcasting Co. (acquired station 1954).

Network Keystone. Rep Hopewell.

Dr. Wendell Hansen, pres; James Donald Mortwedt, gen mgr & news dir; Thor Edgeberg, coml mgr; Lavern Garton, prog dir & chief engr; Jack Schellein, prom mgr.

MERRILL, Lincoln County

WXMT (May 10, 1960): 730 kc; 1 kw-D. 310 W. Main St. Phone 1990. Thunder Bird Broadcasting Co. (acquired station February 1960).

Network Superior. Rep Clark.

Gene Halker, pres & treas; Marty Hogman, vp & gen mgr; Bob Fender, prog & news dir; Chuck Summers, spts & farm dir; Russ Johnston, chief engr.

MILWAUKEE, Milwaukee County

WBON (FM) (not on air; target date unknown): 107.7 mc; 38 kw. Music Air Inc.

WEMP (Oct. 14, 1935): 1250 kc; 5 kw, DA-2. 1701 W. Wisconsin Ave., zone 17. Phone Division 2-4040. Milwaukee Broadcasting Co. (acquired station March 28, 1955).

Rep H-R Reps.

A. M. Sphaeris, pres; Hugh K. Boice Jr., vp & gen mgr; John C. Gagliano, coml mgr & treas; Chuck Phillips, prog dir; Gene Bernhardt, news dir; Rolland E. Paske, chief engr.

WEMP-FM (not on air; target date: Jan. 1, 1962): 99.1 mc; 25 kw. Will duplicate address, licensee & staff of WEMP (above).

WFMR (FM) (May 1956) 96.5 mc; 15 kw. 606 W. Wisconsin Ave. Phone Broadway 3-5400. High Fidelity Broadcasting Corp. (original owner).

Rep Good Music Broadcasters Inc.

James G. Baker, pres & gen mgr; James Schweitzer, coml mgr; George Klinger, prog dir; Martin K. Franke, chief engr.

WFOX (Aug. 15, 1946): 860 kc; 250 w-D. 208 E. Wisconsin Ave., zone 2. Phone Broadway 2-1272. Wisconsin Broadcasters Inc. (acquired station July 1, 1958).

Network MBS. Rep John E. Pearson Co.

Specialty programs: Swiss.

Howard Miller, pres & gen mgr; Stan Nastal, coml mgr; Viola E. Wilson, prog dir; Robert Mayer, chief engr.

WISN (1922): 1150 kc; 5 kw, DA-1. 759 N. 19th St., zone 3. Phone Division 2-3000. TWX MI 245. WISN Div., Hearst Corp. (acquired station 1924). See Hearst Stations in "Group Ownership." Also see "Newspaper Ownership."

Network ABC. Rep Petry.
James T. Butler, vp, radio; Herm Schneider, sls dir; Tom Lambert, prog dir; Don Froehlich, news dir; Lionel Wittenberg, chief engr.
WISN-FM (Jan. 1961): 97.3 mc; 3.7 kw. Duplicates WISN (above).
WISN-TV: Tv companion of WISN-AM-FM (above).

WMIL (1947): 1290 kc; 1 kw-D. 2625 W. Wisconsin Ave. Phone West 3-1290. Cream City Broadcasting Co.

Network CBS. Rep Dore.
Specialty programs: German, 6 hrs.; Italian, 1 hr; Negro, 10 hrs; Polish, 1 hr, Spanish ½ hr; Serbian & Slovenian, 2 hrs. wkly.
Gene Posner, pres & gen mgr; Sol Radoff, exec vp & stn mgr; Oliver West, coml mgr; Bill Bramhall, prog dir; Mildred Beecroft, prom mgr; Paul Bartell, & Gino Monaco, chief engr.

WMIL-FM (May 12, 1960): 95.7 mc; 25.5 kw. Duplicates address, licensee and staff of WMIL (above). Programming separate from am.

WMKE (FM) (1961): 102.1 mc; 35 kw. Music Time Inc.

WMLW (FM) (not on air; target date unknown). 98.1 mc, 14 kw. Munco Broadcasting Corp. See Taliesin Stations in "Group Ownership."

Merle H. Miller, Ophelia L. Miller, co-owners.

WOKY (September 1947): 920 kc; 1 kw, DA-1. 3500 N. Sherman Blvd., zone 16. Phone Hilltop 2-0150. TWX MI 169. Bartell Broadcasters Inc. (original owner). See Bartell Stations in "Group Ownership."

Rep Blair.
Gerald A. Bartell, pres; Len Schindler, gen mgr; John A. Reddy, stn mgr; Jim Stagg, prog dir; Lois Rice, coml mgr; Steve Morgan, news dir; Ralph Evans, chief engr.

WQFM (FM) (June 1958): 93.3 mc; 30 kw. 666 W. Wisconsin Ave., zone 3. Phone Broadway 3-1320. Koeth Broadcasting Corp. (original owner).

Hugo Koeth Jr., stn mgr; William Jenkins, sls mgr.

WRIT (1955): 1340 kc; 250 w. 5407 W. Martin Dr., zone 8. Phone Glenview 3-4130. TWX MI 521. Radio Milwaukee Inc. (acquired station August 1956). See Balaban Stations in "Group Ownership."

Rep Eastman.
John F. Box Jr., exec vp & mgng dir; Bernie Strachota, gen mgr; Don Rupert, sls mgr; Don Bruce, prog dir; Audrey Hansen, Elliott Douck, news dir; Ralph Ingraham, chief engr; Jack Gallo, farm dir; Eileen Lee, women's dir.

WRIT-FM (August 1, 1960): 102.9 mc; 22 kw. Duplicates WRIT (above).

WTMJ (July 25, 1927): 620 kc; 5 kw, DA-N. 333 W. State St., zone 1. Phone Broadway 1-6000. TWX MI 891. The Journal Co. (original owner). See "Newspaper Ownership."

Network NBC. Rep Christal.
George Comte, vp & gen mgr; Robert J. Heiss, stn mgr; Lewis W. Herzog, admin asst; Joseph Killeen, sls mgr; Donald Loose, prog mgr; Jack Krueger, news editor; Phillip B. Laeser, mgr, am & tv facilities; William Hebal, chief engr.

WTMJ-FM (June 1, 1959): 94.5 mc; 4.6 kw. Duplicates address, licensee and staff of WTMJ (above). Programs separate from am.

WTMJ-TV: Tv companion of WTMJ-AM-FM (above).

MONROE, Green County

WEKZ (July 27, 1951): 1260 kc; 1 kw-D. P. O. Box 460. Phone 1260. Green County Broadcasting Co. (original owner).

Rep Webb.
Specialty programs: German; Swiss.
Kenneth W. Stuart, pres; Joseph G. Urban, gen mgr; Stanley J. Neuberger, coml mgr; Vern Falk, news dir; Dale Martin & Herb Bolliger, engr.

WEKZ-FM (June 1959): 93.7 mc; 15 kw. Duplicates WEKZ (above).

NEENAH, Winnebago County

WNAM (May 1947): 1280 kc; 1 kw, DA-N. Radio Park. Phone Parkway 2-6471. Neenah-Menasha Broadcasting Co. (acquired station 1958).

Rep Everett-McKinney.
Don C. Wirth, vp & gen mgr; Gordon Dailey, chief engr.

NEILLSVILLE, Clark County

WGCN (Sept. 22, 1957): 1370 kc; 5 kw-D. 140 W. 5th St. Phone Sherwood 3-3333. Central Wisconsin Broadcasting Inc. (original owner).

Hermen North, pres; Howard Sturtz Jr., vp, gen & prom mgr; Wayne Grap, coml mgr; Robert Luloff, news dir; Gary Call, farm dir; Charles Marvin, chief engr.

NEW RICHMOND, St. Croix County

WIXK (Sept. 29, 1960): 1590 kc; 5 kw-D. First National Bank Bldg. Phone Chapel 6-2254. Radio St. Croix Inc. (original owner). See Tesco Stations in "Group Ownership."

Network Keystone. Rep Gill-Perna; Bowden. Bob Smith, gen mgr.

OSHKOSH, Winnebago County

WOSH (Dec. 31, 1941): 1490 kc; 250 w. 2333 Bowen St. Phone Beverly 5-3150. Valve Radio Corp. (acquired station Sept. 1, 1959). See Walker Stations in "Group Ownership."

PARK FALLS, Price County

WFPF (June 1953): 1450 kc; 1 kw-D, 250 w-N. P. O. Box 309. Phone 2-3959. Gordon F. Schlueter.

Network Keystone. Rep Clark.

PLATTEVILLE, Grant County

WSWW (Feb. 22, 1955): 1590 kc; 1 kw-D, 500 w-N, DA-N. P. O. Box 1. Phone Diamond 8-2775. Southwest Wisconsin Co. (original owner).

Mrs. Miriam Monroe, pres; Robert J. Bodden, gen, coml & prom mgr; Jack O'Neill, news dir; Ed Seilestad, sports dir; Marc Karrmann chief engr.

PLYMOUTH, Sheboygan County

WPLY (April 1954): 1420 kc; 500 w-D. P. O. Box 222. Phone Twinbrook 3-2661, WPLY Inc. (acquired station August 1957).

R. B. Rogoski, pres; Dalton C. Hille, gen mgr & coml mgr; Philip Sell, prog dir; William Hartman Jr., news dir; Chris Markworth, chief engr.

PORTAGE, Columbia County

WPOR (July 31, 1952): 1350 kc; 1 kw-D. P. O. Box 296. Phone Riverside 2-2350. Comstock Publishing Co. (acquired station March 1, 1961). See "Newspaper Ownership."

William T. Comstock, pres; Robert D. Hutchings, gen mgr; Carol Mork, asst mgr; Robert J. Hoffman, coml mgr; Thomas McCoy, prog dir; Phyllis Lippitt, prom mgr; Berwyn Ableman, news dir; George Wuerch, chief engr.

POYNETTE, Columbia County

WIBU (July 1925): 1240 kc; 250 w. Phone 635-4532. William C. Forrest (original owner). See Forrest Stations in "Group Ownership."

Network MBS; Keystone; Wisconsin.
William C. Forrest, pres, gen & coml mgr; Sarah A. Forrest, prog dir, prom mgr & news dir; Leonard Doese, chief engr.

WWCF (FM) (1948): 94.9 mc; 37 kw. Duplicates WIBU (above).

PRAIRIE DU CHIEN, Crawford County

WPRE (Dec. 11, 1952): 980 kc; 500 w. P. O. Box 90. Phone 637. Prairie Broadcasting Co. (original owner).

Rep Hal Holman.
W. C. Schlaugat Jr., pres, gen mgr & chief engr; Thomas Multerer, vp & coml mgr; Jerry Key, prog dir; Gordon Peckham, news dir.

RACINE, Racine County

WRAC (June 3, 1951): 1460 kc; 500 w-D. 423 Main St. Phone Melrose 2-1627. WRAC Inc. (acquired station Dec. 18, 1953).

Rep Devney-O'Connell.
William J. Prialux, pres & gen mgr; Raymond J. Pawzun, stn & coml mgr.

WRJN (December 1926): 1400 kc; 250 w. Radio Park. Phone Melrose 4-3311. Racine Broadcasting Corp. (original owner). See "Newspaper Ownership."

Network ABC; Wisconsin. Rep Walker-Rawalt. Specialty programs: Polish, 6 hrs.; Danish, 3 hrs., both wkly.

J. Donald McMurray, pres; Harry R. LePoidevin, gen mgr; Harold J. Newcomb, stn mgr; Gerald D. Nelson, sls mgr; Lyman Merens, prom mgr; Vern Hoffman, news dir; Stanley Fisher, chief engr.

WRJN-FM (August 1948): 100.7 mc; 15 kw. Duplicates WRJN (above).

REEDSBURG, Sauk County

WRDB (February 1953): 1400 kc; 250 w (CP 1kw-D, 250 w-N). P. O. Box 207. Phone 400. William C. Forrest (original owner). See Forrest Stations in "Group Ownership"

Network MBS; Keystone; Wisconsin.
William C. Forrest, pres; Michael J. Flaherty, gen & coml mgr; Jack Kirner, chief engr.

RHINELANDER, Oneida County

WOBT (March 9, 1947): 1240 kc; 1 kw-D, 250 w-N. P. O. Box 498. Phone Forest 2-6140. Oneida Broadcasting Co. (original owner).

Rep Devney-O'Connell.
James E. Cleary, pres; Jack R. Gennaro, gen mgr; John Wadd, prog dir; John Hogan, news dir; William Anderson, chief engr.

RICE LAKE, Barron County

WJMC (1938): 1240 kc; 250 w. P. O. Box 532. Phone Cedar 4-2131. WJMC Inc. (acquired station 1944).

Network MBS; Keystone. Rep Hollingbery.
W. C. Bridges, pres; Russell J. Brown, gen mgr, coml mgr, prog dir & prom mgr; Robert Groshong, news dir; Robert Kolsky, chief engr.

WJMC-FM (1947): 96.3 mc; 50 kw. Address, licensee and staff same as WJMC (above).

RICHLAND CENTER, Richland County

WRCO (October 1949): 1450 kc; 1 kw-D, 250 w-N. P. O. Box 192. Phone Midway 7-2111. Richland Broadcasting Corp. (acquired station Jan. 15, 1955).

Network Keystone; Wisconsin.
Hala D. Peebles, pres & gen mgr; Jerry Cook, coml mgr; Chas. Markri, prog dir; Joseph Koelsch, news dir; Peter Athanas, chief engr.

RIPON, Fond du Lac County

WCWC (Sept. 15, 1957): 1600 kc; 5 kw, DA-D. Radio Road. Phone Black 818. Greycote Inc.

*WRPN-FM (1961): 90.1 mc; 10 w. Board of trustees of Ripon College.

SHAWANO, Shawano County

WTCH (Sept. 3, 1948): 960 kc; 1 kw, DA-N. 107 E. Green Bay St. Phone Lakeview 6-2121. Shawano County Leader Pub. Co. (original owner). See "Newspaper Ownership."

J. P. McDonald, gen mgr; R. G. Gruetzmacher, stn mgr.

SHEBOYGAN, Sheboygan County

WHBL (1926): 1330 kc; 1 kw-D, 250 w-N. P. O. Box 27. Phone Glencourt 8-2107. WHBL Inc. (acquired station 1947).

Network ABC; Wisconsin. Rep Burn-Smith; Bowden.

Paul F. Skinner, pres, treas & gen mgr; Raymond Witthuhn, coml mgr; Robert Witas, news dir; Christ Bauer, chief engr.

Radio Stations CONTINUED

WISCONSIN CONTINUED

WKTS (1956): 95D kc; 5D0 w, DA-D. 507A N. 8th St. Phone Glencourt 7-5561. Sheboygan Radio Inc. (acquired station Nov. 1D, 1960).

Richard P. McKee, pres; W. C. Porson, coml mgr; Robert Beringer, prog dir; Doug Messner, news dir; Richard Kruse, chief engr.

SHOREWOOD, Milwaukee County

WSHR (FM) (not on air; target date unknown): 100.1 mc; 800 w. Great Lakes Broadcasting Corp.

SPARTA, Monroe County

WCOW (June 1951): 129D kc; 5 kw-D. 2D9 East Main St., zone 1. Phone 3307. Sparta-Tomah Broadcasting Co. (original owner).

Network MBS; Keystone. Rep Bowden.
John D. Rice, pres & gen mgr; Mary Hoogenhous, coml mgr; Ronald Wettstein, prog dir; Charles P. Sullivan, prom mgr; Bill S. Lahm, news dir; Vern Sanders, chief engr; Richard Reber, Tomah studio mgr.

WCOW-FM (March 1, 1960): 97.1 mc; 16 kw. Same address, licensee and staff as WCOW (above). Fm programs separately after sunset.

STEVENS POINT, Portage County

WSPT (1948): 1010 kc; 1 kw-D. P. O. Box 251. Phone Diamond 4-9778. Stevens Point Broadcasting Co. (acquired station 195D).

Rep Holman.
W. F. Johns Sr., pres; P. A. Barnard, exec. vp & gen mgr; David A. Silverman, coml mgr; Lucie Land, prog dir; Howard Clark, news dir; Arthur Zagrezebski, chief engr.

WSPT-FM (May 1, 1961): 97.9 mc; 15 kw. Same address, licensee & staff as WSPT (above); programs separate from am.

STURGEON BAY, Door County

WDOR (Sept. 8, 1951): 910 kc; 500 w-D (CP 1 kw-D). 212 N. Third Ave. Phone Pioneer 3-4411. Door County Broadcasting Co. (original owner).

Network Keystone.
Edward Allen Jr., pres, gen mgr & farm dir; Leonard Kuskabar, sls mgr; William Kary, prog dir; Dolores Allen, prom & women's dir; Gabriel Egeland, chief engr; Michael Mirkes, news dir.

SUPERIOR, Douglas County

WDSM (1939): 710 kc; 5 kw, DA-N. 230 E. Superior St., zone 2. Phone Export 4-4451 (Superior); Randolph 7-8484 (Duluth, Minn.). TWX DU 7071. Northwest Publications Inc. See Rider Stations in "Group Ownership." Also see "Newspaper Ownership."

Network NBC. Rep Peters, Griffin, Woodward.
Robert J. Rich, gen mgr; Dennis Murphy, stn mgr; Jack Arnold, coml mgr; John Lokke, prog dir; Martin Olson, prom mgr; Glenn Maxham, news dir; George Carlson, dir of engr.

WDSM-TV: Tv companion of WDSM (above).
WIGL (not on air; target date unknown): 970 kc; 500 w-D. Radio Superior Inc.

WQMN (June 18, 1960): 1320 kc; 1 kw-D. 1314 Tower Ave. Phone Export 2-2222. Quality Radio Inc. (original owner).

Network MBS; Keystone. Rep Bowden.
William H. Whitsett, pres & gen mgr; John Grinden, prog dir; Drex Griersdorf, prom mgr; Barnard Cieslicki, chief engr.

TOMAH, Monroe County

WTMB (April 20, 1959): 1460 kc; 1 kw-D. P. O. Box 142. Phone 822. Tomah-Mauston Broadcasting Co. (original owner).

Hugh W. Dickie, pres; Thomas M. Price, gen, coml & prom mgr; John H. Froyd, prog & news dir; William R. Merritt, chief engr.

NEW (not on air, target date unknown): 98.9 mc; 17.5 kw. Same address, licensee & staff as WTMB (above).

TWO RIVERS, Manitowoc County

WTRW (1951): 1590 kc; 1 kw-D. 1817 Washington St. Phone Murray 2-4521 (Manitowoc). Two Rivers Broadcasting Co. (acquired station June 1, 1958).

Rep Clark.
Kenneth A. Daum, pres; Raymond F. Kessenich, gen mgr; James R. Harvey, coml mgr; Craig McCoy, prog & news dir; Jack Spvacek, prom mgr; Robert White, chief engr.

VIROQUA, Vernon County

WISV (Feb. 25, 1958): 1360 kc; 500 w-D. P. O. Box 191. Phone Mercury 7-7200. Parks Robinson (original owner).

Network Keystone.
Parks Robinson, owner & gen mgr; Dwain Munyon, stn mgr & news dir; Richard Ditman, farm dir; Dorothy Geddes, women's dir; Mary Wistenberg, continuity dir; Rock Ruckdascher, music librarian.

WATERTOWN, Jefferson County

WTTN (April 2, 195D): 158D kc; 250 w-D (CP 1 kw-D). 104 W. Main St. Phone 2215. Watertown Radio Inc. (acquired station February 1951).

Network Keystone. Rep Hopewell.
Carl V. Kolata, pres & gen mgr; Willard (Bill) James, stn mgr & news dir; Clifford E. Scott, coml mgr; Ernie A. Siegrist, prog dir; Phil Alexander, chief engr.

WTTN-FM (Aug. 1, 1961): 104.7 mc; 9.6 kw. Will duplicate WTTN (above).

WAUKESHA, Waukesha County

WAUX (1947): 1510 kc; 250 w-D (CP 10 kw-D, DA-D). 330 Wisconsin Ave. Phone Liberty 2-6636. Waukesha Broadcasting Co. (original owner).

Rep Gill-Perna.
Mig Figi, co-owner & gen mgr; Charles E. Williams, co-owner & coml mgr; Donald Richards, music dir; Milton Brandl, news dir; Adin Randall, chief engr.

WAUX-FM (1959): 106.1 mc; 3.8 kw. Address, licensee and staff same as WAUX (above).

WAUPACA, Waupaca County

WDUX (April 29, 1956): 800 kc; 1 kw-D. P. O. Box 247. Phone 83. Laird Broadcasting Co. (original owner). See Laird Stations in "Group Ownership."

Network ABC. Rep Radio-Tv Reps.
Ben A. Laird, pres; Tom Karavakis, exec vp; Joan Imre, prom mgr; Carlton Cheek, news dir; Tom Flaherty, chief engr.

WAUSAU, Marathon County

***WHRM (FM)** (June 10, 1949): 91.9 mc; 75 kw. State of Wisconsin—State Radio Council: See *WHA Madison.

WHVF (Aug. 1, 1953): 1230 kc; 250 w. P. O. Box 447. Phone Viking 2-1188. Lakeland Broadcasting Corp. (original owner).

Rep Webb.
Specialty programs: German, ¼ hr. wkly.
Hilding V. Foreen, pres; Arthur N. Lynn, gen mgr; Buck Leverton, farm editor; Roger Johnson, prog dir.

WRIG (Aug. 1, 1958): 1400 kc; 250 w (CP 1 kw-D, 25D w-N). 529½ Third St. Phone Viking 2-1921. WRIG Inc. (original owner).

Rep Devney-O'Connell.
Duey Wright Sr., pres; Gerald Gertschen, gen & coml mgr; Marvin Nelles, prog & news dir; Duey Wright Jr., chief engr.

WSAU (Jan. 3D, 1937): 55D kc; 5 kw, DA-2. P. O. Box 29. Phone Viking 2-2111. TWX WS 8869. Wisconsin Valley Tv Corp. (acquired station July 1, 1954). See "Newspaper Ownership." Network NBC; Wisconsin. Rep Meeker; Harry Hyett.

George T. Frechette, pres; Richard D. Dudley, gen mgr; George Bundner, stn mgr; James Frey, coml mgr; Rudy Topinka, prom mgr; George Edges, news dir; Roland Richardt, chief engr.

WLIN (FM) (1947): 95.5 mc; 20.5 kw (CP 34 kw). Address, licensee and staff same as WSAU (above).

WSAD-TV: Tv companion of WSAU and WLIN (FM) (above).

WAUWATOSA, Milwaukee County

WTOS (FM) (Jan. 1, 1961): 103.7 mc; 3.5 kw. 2529 N. 114th St., zone 13. Phone Greenfield 6-8762. Broadcast Inc. (original owner).

Robert H. Perthel, pres & gen mgr; Peter Glisch, chief engr.

WEST ALLIS, Milwaukee County

WAWA (Aug. 15, 1961): 1590 kc; 1 kw DA-D. 127D0 W. Bluemound Rd. Elm Grove. Phone Sunset 6-4625. Suburbanaire Inc. (original owner).

Network ABC.
Specialty programs: German, 3 hrs.; Italian, 1 hr.; Negro, 2 hrs.; Polish, 1 hr.; Hungarian, 1 hr.; Yugoslavian, ½ hr.; Bavarian, ½ hr.; Croatian, ½ hr.; all wkly.

Herbert L. Mount, pres; Neil K. Searles, gen & coml mgr; Gene Emerald, prom mgr; Bob Siecrist, news dir; Jack Krause, chief engr; Louis Zimmerman, Intl prog mgr.

WEST BEND, Washington County

WBKV (November 1950): 1470 kc; 1 kw-D. P. O. Box 60. Phone Federal 4-23445. West Bend Broadcasting Co. (original owner).

Network Keystone. Rep Walker-Rawalt.
August C. Berkholtz, pres & gen mgr; John Steinbach, mgr; Paul J. Mueller, coml mgr & chief engr; Robert Becker, prog dir; Jack Skidmore, prom mgr; Paul Ryan, news dir.

WBKV-FM (September 1958): 92.5 mc; 18 kw. Same address, licensee and staff as WBKV (above). Programming separate from am.

WISCONSIN RAPIDS, Wood County

WFHR (Nov. 1, 1940): 1320 kc; 5 kw-D, 50D w-N, DA-N. 210 First Ave. S. Phone Harrison 3-720D. William F. Huffman Radio Inc. (original owner). See "Newspaper Ownership."

Network MBS; Wisconsin. Rep Devney-O'Connell.

Louise F. Huffman, pres; George T. Frechette, gen mgr; L. J. Zurawski, coml mgr; Arnie Strobe, prog dir; Gary Suhr, news dir; Gordon Miller, chief engr.

WFHR-FM (Aug. 1946): 103.3 mc; 2.1 kw. Duplicates WFHR (above).

WRNE (not on air; target date unknown): 1220 kc; 500 w-D. Bill S. Lahm.

WYOMING

*Non-commercial

BUFFALO, Johnson County

KBBS (April 16, 1956): 1450 kc; 250 w. 98 S. Main St. Phone Mutual 4-7169. Northern Wyoming Broadcasting Corp. (original owner).

Network Pioneer. Rep Pearson.
Specialty programs: Basque, 1 hr. wkly.
Malcolm D. Wyman, pres; Jack Rosenthal, gen mgr; Don Hoffman, coml mgr; Alan Bailey, prom mgr; Jeanette Maxwell, news dir; Ralph Burger, chief engr.

CASPER, Natrona County

KATI (May 5, 1956): 1400 kc; 250 w. P. O. Box 2006. Phone 237-7994. KATI Corp. (acquired station October 1957).

Network Keystone. Rep Pearson.

Kenneth G. Prather, pres & gen mgr; Sidney King, coml mgr; Misha Prather, prog dir; Mark Jones, chief engr.

KTWO (1930): 1470 kc; 5 kw-0, 1 kw-N. P. O. Box 799. Phone 237-3711. TWX CP486. Rocky Mountain Tele Stations (acquired station Sept. 30, 1959). See Rocky Mountain Tele Stations in "Group Ownership."

Network CBS. Rep Meeker; McGuire.
Burt I. Harris, pres; Lawrence Berger, gen mgr; Ralph Brannon, coml mgr; Paul Wickre, prog dir; John Calvetti, news dir; Marion Cunningham, chief engr.

KTWO-TV: Tv companion of KTWO.

KVOC (Oct. 1, 1946): 1230 kc; 250 w. (CP 250 w, 1 kw-LS, U). P. O. Box 2090. Phone 235-3518. KVOC Broadcasting Co. (acquired station Aug. 1, 1956).

Network ABC; IMN. Rep Devney-O'Connell.
William F. Shutts, gen mgr; Ouane W. Simons, chief engr; Marjorie W. Hileman, prog dir; Warren R. Carlson, news dir.

CHEYENNE, Laramie County

KCHY (Sept. 9, 1959): 1590 kc; 1 kw-D. P. O. Box 714. Phone 634-7975. Charles W. Stone (acquired station April 15, 1960).
Rep Masla.

KFBC (1940): 1240 kc; 250 w. (CP 250 w, 1 kw-LS, U). 2923 E. Lincolnway. Phone 4-4461. Frontier Broadcasting Co. (original owner). See Frontier Stations in "Group Ownership." Also see "Newspaper Ownership."

Network ABC; IMN. Rep Avery-Knodel.
Specialty programs: Spanish, 1 hr. wkly.
Robert S. McCracken, pres; William C. Grove, chief engr, exec vp & gen mgr; Larry Birleffi, stn & coml mgr; Bill Osborne, news dir.

KFBC-TV: Tv companion of KFBC.

KRAE (not on air; target date unknown): 1480 kc; 1 kw-0. The Radio Broadcasters.

KVWO (1952): 1370 kc; 1 kw-0. P. O. Box 926. Phone 632-6433. The Great West Co. (acquired station Nov 23, 1953).

Network MBS. Rep Pearson, McGuire.
Leo R. Morris, pres & gen mgr; Bob Mitchell, prog dir; Oave Wood, chief engr.

KVWO-FM (August 1961): 106.3 mc; 250 kw. Duplicates KVWO above.

CODY, Park County

KODI (March 1947): 1400 kc; 250 w. P. O. Box 1222. Phone 587-4227. Park Broadcasters Inc. (acquired station May 1955).

Robert B. Beall, pres; Hank Oais, coml mgr; Doug Baldwin, news dir.

DOUGLAS, Converse County

KWIV (June 22, 1947): 1050 kc; 250 w-0. P. O. Box 114. Phone 800. Douglas Broadcasting Inc. (original owner).

Network Keystone. Rep Pearson.
Joe C. Henry, pres & gen mgr; Edmund O. Wilkins, asst & coml mgr; James Wheeler, chief engr.

EVANSTON, Uinta County

KLUK (June 27, 1953): 1240 kc; 250 w. (CP 250 w, 1 kw-LS, U). P. O. Box 198. Phone 700. Evanston-Kemmerer Broadcasters Inc. (acquired station July 20, 1960).

Network ABC, MBS, Intermountain.
Warren D. Papke, pres; James Belcher, gen & coml mgr & prom dir; Douglas Ward, prog, news & farm dir; Harry Albers, chief engr.

GILLETTE, Campbell County

KIML (Sept. 13, 1957): 1490 kc; 250 w. P. O. Box 277. Phone Mutual 2-4747. Gillette Broadcasting Co. (acquired station Nov. 21, 1957).

Networks Keystone; Pioneer. Rep Pearson.
William H. Edelman Jr., pres; Robert H. Larson, stn & coml mgr, prog dir & chief engr; Nancy Chapman, traffic dir; Roy Mapel, news dir.

LANDER, Fremont County

KOVE (Nov. 8, 1948): 1330 kc; 1 kw, OA-N. P. O. Box 436. Phone 488. Fremont Broadcasting Inc. (acquired station June 1957).

Network ABC; Intermountain; Keystone. Rep Continental.

Dan Breece, pres, gen mgr & news dir; Oorothy L. Reed, coml mgr; James V. Fitzgerald, gen sls mgr.

LARAMIE, Albany County

KLME (not on air): 1490 kc; 100 w. Albany Broadcasters Inc. (original owner). See Ware Broadcasting Group in "Group Ownership."
Leslie Ware, pres.

KOWB (Feb. 20, 1948): 1340 kc; 250 w. (CP for 1280 kc; 5 kw-0, 1 kw-N, OA-2). P. O. Box 972. Phone Franklin 5-4888. Kowboy Broadcasting Co. (acquired station Nov. 30, 1960).

Network ABC; MBS; IMN. Rep Gill-Perna.
Charles R. Bell, pres; Gene Benson, gen mgr; Robert McKendrick, coml mgr; Mike Goodrich, prog dir; Terry Foster, prom mgr; Gene Bryant, news dir; Alison Beckman, chief engr.

NEWCASTLE, Weston County

KASL (July 1953): 1240 kc; 250 w. P. O. Box 972. Phone Franklin 5-4888. Kowboy Broadcasting Inc. (acquired station 1956).
Network Pioneer. Rep Pearson.

Malcolm Wyman, pres; Jack Rosenthal, gen mgr; Scott Marliner, stn mgr; Donald Hoffmann, coml mgr; Dorothy Accola, prom mgr; Alan Bailey, chief engr.

POWELL, Park County

KPOW (1941): 1260 kc; 5 kw-D, 1 kw-N, OA-N. P. O. Box 864. Phone Skyline 4-2421. KPOW Inc. (acquired station March 1960).

Network MBS; Keystone. Rep Avery-Knodel.
Merlyn J. Hedin, pres & gen mgr; John C. Steele, prog dir; Ted Mangum, news dir; J. S. Kilness, chief engr.

RAWLINS, Carbon County

KRAL (1947): 1240 kc; 250 w. (CP 250 w, 1 kw-0). P. O. Box 385. Phone East 4-2711. William C. Grove Inc. (acquired station June 1961).

William Grove, pres; Denny Hawkins, gen & coml mgr & sports dir; Josie Hawkins, prog dir; Bob Belcher, news dir; Bob Williams, chief engr.

RIVERTON, Fremont County

KVOW (July 2, 1948): 1460 kc; 250 w. P. O. Box 393. Phone Ulster 6-2251. Riverton Broadcasting Co. Inc. (acquired station April 1, 1961).

Rep Hix.
Tony Kehl, pres, gen mgr & news dir; Loren Ellis coml mgr; Gary Lopez, prog dir & prom mgr; Ralph Schaefer, chief engr.

ROCK SPRING, Sweetwater County

KVRS (February 1939): 1360 kc; 1 kw-0, 500 w-N, OA-N. P. O. Box 1067. Phone Empire 2-3793. Wyoming Broadcasting Co. (acquired station July 1, 1951). See Frontier Stations in

"Group Ownership." Also see "Newspaper Ownership."

Network ABC; MBS; Keystone; IMN.
Specialty programs: Spanish, 1½ hrs. wkly.
Dave Richardson, pres; Dwight A. Fisher, gen mgr; Laurel H. Mosbey, coml mgr; Imogene Parr, prog dir; John Cormana, chief engr.

SHERIDAN, Sheridan County

KROE (March 18, 1961): 930 kc; 1 kw-D. Sheridan Broadcasting Inc.

Network Pioneer. Rep Pearson.
Sam Rosenthal, pres; Ed Niehy, gen mgr; Ken Simkins, coml mgr; Ed Black, prog dir; Kay Madsen, chief engr.

KWYO (1934): 1410 kc, 1 kw-0, 500 w-N. 21 North Main. Phone 674-4461. Big Horn Broadcasting Co. (acquired station April 4, 1961).

Network ABC; MBS; IMN. Rep Avery-Knodel.
Donald E. Tannehill, pres & gen mgr; W. H. Thompson, stn & prom mgr; F. C. (Zeke) Taggart, coml mgr; Robert O. Wilson, news dir; Robert C. Crossthalwaite, chief engr.

THERMOPOLIS, Hot Springs County

KRTR (1955): 1490 kc; 250 w. 500 Broadway. Phone Union 4-2351. Mildred V. Ernst (original owner). See Ernst Stations in "Group Ownership."

Mildred V. Ernst, pres, gen & coml mgr; Barbara Burnwell, prog dir; Karl V. Kertson, chief engr.

KTHE (July 16, 1958): 1240 kc; 250 w. (CP 250 w, 1 kw-LS, U). P. O. Box 591. Phone Union 4-2119. Big Horn Basin Broadcasting Co. (acquired station July 16, 1958).

Hugh R. Graham, pres & gen mgr; Charlotte Haynes, prog dir; Earl Myers, news & sports dir; Gayle Robinson, chief engr.

TORRINGTON, Goshen County

KGOS (May 15, 1950): 1490 kc; 250 w. (CP for 1 kw and install new trans, 1490 kc). P. O. Box 271. Phone Jefferson 2-2158. Kermit G. Kath (acquired station March 1, 1956).

Specialty programs: Spanish, 1 hr. wkly.
Kermit G. Kath, pres & gen mgr; Bill Mill, prog dir; Jack Jolly, coml mgr; Fritz Oienes, prom mgr; Larry Lopez, news dir; Gary Robinson, chief engr.

WHEATLAND, Platte County

KYCN (Nov. 16, 1960): 1340 kc; 250 w. P. O. Box 250. Phone 646. Kowboy Radio Inc. (acquired station Nov. 30, 1960).

Charles R. Bell, pres; Larry Cobb, gen mgr; Steve Siebold, coml mgr; Roberta Koehner, prog dir; Richard Bonner, chief engr.

WORLAND, Washakie County

KWOR (March 7, 1946): 1340 kc; 250 w. P. O. Box 409. Phone Fireside 7-2675. Joseph P. Ernst (original owner). See Ernst Stations in "Group Ownership."

Network Keystone.
Joseph P. Ernst, pres, prom mgr & chief engr; Charles Harkins, coml mgr; Marion Cantley, gen mgr & prog dir.

GUAM

AGANA

KUAM (March 14, 1954): 610 kc; 1 kw. P. O. Box 368. Phone 7961. Radio Guam (original owner).

Networks ABC, CBS, NBC. Rep Intercontinental Services Ltd.

Specialty programs: English, 117¾ hrs.; Chamorro, 6 hrs; Voice of Philippines, 1¼ hrs.; all wkly.

Harold M. Engel, pres & gen mgr; Robert A. Jordan, resident mgr; John F. Williams, news dir; Emilio Sibayan Jr., consulting engr.

KUAM-TV: Tv companion of KUAM.

TO BUY OR SELL A TELEVISION OR RADIO STATION

HAMILTON-LANDIS & ASSOC., Inc.

WASHINGTON, D.C. 1737 DeSales St., N.W. EX 3-3456	CHICAGO 1714 Tribune Tower DE 7-2754
SAN FRANCISCO 111 Sutter St. EX 2-5671	DALLAS 1511 Bryan St. RI 8-1175

NATIONWIDE • NEGOTIATIONS
FINANCING • APPRAISALS

Radio Stations CONTINUED

PUERTO RICO

*Non-commercial

AGUADILLA

WABA (November 1951): 850 kc; 500 w. P. O. Box 188, Phone 241. Hector Reichard (original owner).

Network Cadena Radio El Mundo. Rep Inter-American Publications.

Specialty programs: Spanish, 17 hrs. wkly. Hector Reichard, pres; F. Bonnet Velez, gen mgr & news dir; Wilfredo Almodovar, coml mgr; A. Aviles, prog dir; Pedro Hernandez, prom mgr; Hector Nicolau, chief engr.

WGRF (1956): 1340 kc; 250 w. 17 Progreso St. Jaicoa Broadcasting Corp.

ARECIBO

WCMN (1947): 1280 kc; 1 kw. P. O. Box 7. Phone No. 5. Caribbean Broadcasting Corp. (original owner).

Network Radio El Imperial. Rep S. A. Schellenberg Assoc.

Specialty programs: Spanish. A. Esteva Vidal, pres; Nabal Barreto, gen mgr; Hector M. Somohano, prog dir; Jose Soler, chief engr.

WMIA (Feb. 21, 1957): 1070 kc; 500 w. Box 126. Phone 463. Abacoa Radio Corp. (original owner).

Rep Pan American. Specialty programs: Spanish, 17 hrs. wkly. Carlos M. Pirallo, pres; Epifanio Rodriguez Velez, gen & coml mgr; Enid Gomez, prog dir; Gilberto Rodriguez, news dir; Jose E. Medina, chief engr.

WNIK (1957): 1230 kc; 250 w. P. O. Box 1075. Phone 913. Arecibo Radio Corp. (original owner).

Specialty programs: Spanish 100%. David Ortiz, gen mgr; Carmelo Santiago, news dir; Fransisco Santiago, chief engr.

BAYAMON

WRSJ (1947): 1560 kc; 250 w. P. O. Box 5627, San Juan, P.R. Phone San Juan 3-8515, San Juan 2-0598. Antilles Broadcasting Corp. (acquired station Feb. 1, 1961).

Specialty program: Spanish 100%. Julio Morales Ortiz, pres & gen mgr; Clement L. Littauer, vp, coml mgr & news dir; Jose Joaquin Santiago Colon, prog dir; Andrea Rubinan, office mgr; Fernando Salazar, chief engr.

CAGUAS

WNEL (July 21, 1947): 1430 kc; 500 w-N, 1 kw-LS. P. O. Box 487. Phone 579. Inter American Radio Corp. (original owner).

Rep S. A. Schellenberg Assoc. Specialty programs: Spanish, 110 hrs. wkly. Eduardo Biascochea, pres, gen mgr & chief engr; Manuel S. Martinez, coml mgr & prog dir.

WVJP (Nov. 24, 1947): 1110 kc; 250 w. P. O. Box 207. Phone 789. Boringuen Broadcasting Co. (original owner).

Hector Pereira, gen mgr; Jorge L. Arzuaga, coml mgr; Angel L. Diaz, prog dir; Federico E. Virella, prom mgr & news dir; Pedro L. Jimenez, chief engr.

FAJARDO

WMDD (May 31, 1947): 1490 kc; 250 w. P. O. Box 387. Phone 132. WMDD Inc. (acquired station February 1, 1955).

Specialty programs: Spanish. Jose R. Madrazo, pres; Agustin R. Camunas, gen mgr; Laura Jimenez, coml mgr; Angel Luis Vazquez prog & news dir; Aurelio Pego, prom mgr; Carmelo Soto Perez, chief engr.

GUAYAMA

WXRF (1948): 1590 kc; 1 kw. 42 Hostos St. Phone 243. Guayama Broadcasting Co. Gumersindo Cordero Jr., gen mgr.

HUMACAO

WALO (1957): 1240 kc; 250 w. P. O. Box 1055. Phone 422. Antonio L. Ochoa (original owner).

Antonio L. Ochoa, pres; Ramon A. Rodriguez, gen, coml & prom mgr & prog & news dir; Julio Del Pino Reyes, chief engr.

ISABELA

WISA (not on air; target date not announced): 1390 kc; 1 kw-D, 500 w-N. Sergio Martinez Capaballo.

MANATI

WMNT (1959): 1500 kc; 250 w. P. R. Road No. 2, Barrio Santana, Arecibo. Arecibo Broadcasting Co.

Efrain Archilla-Roig, Pedro Collaz Barbosa & Manuel Santos Gonzalez, principal owners.

MAYAGUEZ

WAEL (1948): 600 kc; 1 kw, DA-1. P. O. Box 297. Phone 600. WAEL Inc.

Mario Acosta, gen mgr. **WKJB** (Dec. 6, 1946): 710 kc; 1 kw-D, 500 w-N. P. O. Box 1293. Phone 983. Jose A. Bechara Jr. (original owner).

Specialty programs: Spanish. Jose A. Bechara Jr., pres & gen mgr; Arturo Cortes, coml mgr; Ismael Mendez, prog dir; Alberto Basora, prom mgr; Ismael Trabal, news dir; Jose S. Rodriguez, chief engr.

WORA (May 12, 1947): 1150 kc; 1 kw (CP for 760 kc; 5 kw, DA-1). P. O. Box 43. Phone 1150. Radio Americas Corp. (original owner).

Network Cadena Radio El Mundo. Rep Inter American Publications.

Specialty programs: Spanish. Alfredo R. De Arellano Jr., pres; Reinaldo M. Dupont, asst mgr & coml mgr; Nelson Del Valle, prog dir; Luis Alberto Rios, prom mgr; Gualberto Ruano, news dir; Miguel Ortiz, chief engr.

WORA-FM (Oct. 12, 1947): 97.5 mc; 400 w. Duplicates WORA (above).

WORA-TV: Tv companion of WORA-AM-FM (above).

WPRA (Oct. 16, 1937): 990 kc; 10 kw, DA-1. P. O. Box 869. Phone 869. WPRA Inc. (original owner).

Specialty programs: Spanish, 16 hrs. wkly. Andres Camara, pres & farm dir; Ederlinda C. Ramos, gen mgr; Virginia Di Cristina, coml mgr; Pedro Ojeda Castillo, prog dir; Alipio Carrion, chief engr.

WTIL (November 1950): 1300 kc; 1 kw. P. O. Box 1346. Phone 1290. Mayaguez Radio Corp. (original owner).

Rep Continental Radio Sales. Specialty programs: Spanish, 100%. William G. Mamary, pres; Gilbert Mamary, gen & coml mgr; Rafael Colon Diaz, prog dir & prom mgr; Salvador E. Pabon, news dir; Aristides Zapata Jr., chief engr.

PONCE

WEUC (1957): 1420 kc; 1 kw. Catholic U. of Puerto Rico Service Assn. (original owner).

WISO (Sept. 15, 1953): 1260 kc; 1 kw. P. O. Box 2023. Phone 2-1257. South P. R. Broadcasting Corp. (original owner).

Rep Continental Radio Sales. Specialty programs: Spanish. Andres Grillasea, pres; Luis E. Freyre, gen mgr; Nilda P. Freyre, coml mgr; Angel L. Ramos, prog dir.

WLEO (Nov. 3, 1956): 1170 kc; 250 w. P. O.

Box 1526. Phone 2-3038. Ponce Broadcasting Corp. (original owner).

Specialty programs: Spanish 100%. Charles Cordero, pres & gen mgr; J. H. Conesa, chief engr; Felix Irizarry, prog dir.

WPAB (1939): 550 kc; 5 kw-D, 1 kw-N. P. O. Box 786. Phone 2-3260. Portorican American A. Gimenez-Aguayo, pres & gen mgr.

WPRP (1946): 910 kc; 5 kw, DA-N (CP for 5 kw-D, 500 w-N). P. O. Box 430. Phone 2-3296. Voice of Porto Rico Inc. (acquired station 1946).

Network Cadena Radio El Mundo. Specialty programs: Spanish, 98%; English, 2%.

Alfredo Ramirez de Arellano, pres & gen mgr; Antonio Miro, mgr; Pedro E. Conesa, chief engr.

RIO PIEDRAS

WFID (FM) (Nov. 17, 1958): 95.7 mc; 17 kw. P. O. Box 89. Phone 6-6893. Fidelity Broadcasting Corp. (original owner).

Rafael Jose Acosta, pres, gen mgr & chief engr; Victoria S. de Acosta, coml mgr, prog dir & prom mgr; Patrick R. Fermaintt, news dir.

WRIO (Oct. 15, 1949): 1320 kc; 5 kw-D, 1 kw-N. P. O. Box 335, Hato Rey, P. R. Phone 6-2491. The Master Broadcasting Corp. (original owner).

Specialty programs: Spanish. Isidro Quinones Vidal, pres; Diego Acevedo, prog dir; Manuel Rivera Morales, Jose R. Camacho Rabelo, salesmen; Jose M. Carriles, chief engr.

WWWW (July 4, 1949): 1520 kc; 250 w. P. O. Box 935. Phone 6-5000. Abacoa Radio Corp. (acquired station May 1959).

Specialty programs: Spanish, 100%. Carlos Pirallo Lopez, pres & gen mgr; Hector Ramos Rosado, coml mgr; Binny Marrero, prog dir; Samuel Cordero, news dir; Ramon Espinosa Orta, chief engr.

SAN GERMAN

WRJS (not on air; granted July 28, 1960): 1090 kc; 250 w. Jose Soler.

SAN JUAN

WAPA (Jan. 15, 1947): 680 kc; 10 kw. P. O. Box 4563. Phone 724-3000. Jose Ramon Quinones (original owner).

Rep Caribbean Networks. Specialty programs: Spanish, 18 hrs. wkly. Jose Ramon Quinones, owner; Segismundo Quinones, gen & coml mgr; Francisco Aranzamendi Jr., prog dir; Manuel Negron Noguera, news dir; Jose Arzuaga, chief engr.

WHOA (Nov. 1, 1954): 1400 kc; 250 w (CP for 870 kc; 5 kw DA-1). Box V, Hato Rey, P.R. Phone 6-3182. Carmina Mendez (acquired station March 15, 1958).

Rep United Spot Sales. Carmina Mendez, pres & gen mgr; Walter R. Eddy, coml mgr; Vic Miles, prog dir.

WIAC (1947): 740 kc; 10 kw DA-1. P. O. Box 4504. Phone 2-0014. Bestov Broadcasting Inc. of Puerto Rico.

Specialty programs: Spanish, 119 hrs. wkly. Luis S. Mejia, pres; Luis A. Mejia, gen mgr; Manuel S. Martinez, coml mgr; Jose Hernandez Zamora, prog dir; Jose M. Miranda, prom mgr; James Calderon, chief engr.

WIAC-FM (March 1, 1961): 102.5 mc; 3.5 kw. Same licensee, address & staff as WIAC (above).

***WIPR** (Jan. 26, 1948): 940 kc; 10 kw, DA-1. P. O. Box 909, Hato Rey. Phone 6-6074. TWX Divatel. Department of Education (original owner).

Network UNESCO; Radio Canada. Candido Oliveras, sec of edu; Rafael Delgado Marquez, gen mgr; Rafael Rodriguez Santiago, chief engr.

*WIPR-FM (June 3, 1960): 89.7 mc; 3.8 kw. Duplicates WIPR (above).

*WIPR-TV: Tv companion of WIPR-AM-FM (above).

WITA (1947): 1140 kc; 500 w. Box 2792. Electronic Enterprises Inc. (original owner).

Mariano Arroyo Suarez, gen mgr.

WITA-FM (1959): 93.7 mc; 3.4 kw. Same licensee as WITA (above).

WKAQ (Dec. 3, 1922): 580 kc; 5 kw. P. O. Box 9007. Phone 3-8290. El Mundo Broadcasting Corp. (acquired station Oct. 31, 1949). See "Newspaper Ownership."

Network Cadena Radio El Mundo. Rep Inter-American Publications.

Ventura Lamas Jr., gen mgr; Carlos Vizcarondo, coml mgr; Esther Pales, prog dir; Juan Ortiz Jimenez, news dir; Jose A. Fernandez, chief engr.

WKAQ-FM (Oct. 8, 1958): 104.7 mc; 350 w. Duplicates WKAQ (above).

WKAQ-TV: Tv companion of WKAQ-AM-FM.

WKVM (1951): 810 kc; 25 kw, DA-1. P. O. Box 4189. Phone 2-1278. American Colonial Broadcasting Corp. (original owner).

Ralph Perez Perry, pres & gen mgr; Hayne Gonzalez, asst mgr; Jose A. Ribas, coml mgr; Georbina Rivera, prog dir; Francisco Cancel Hernandez, news dir; Emilio Ramirez, chief engr.

WKYN (Jan. 11, 1960): 630 kc; 1 kw-D. P. O. Box 9986, Santurce, P.R. Phone 3-8088. Quality Broadcasting Corp. (acquired station Dec. 1, 1960).

Network MBS; Quality Broadcasting System. Alfredo Ramirez de Arellano, pres; Maurice P. Wynne, gen mgr; Robert Krauser, prog dir; Magda Fernandez, prom mgr; Jay Lloyd, news dir.

WFQM (FM) (March 1, 1961): 99.9 mc; 3.6 kw. Duplicates WKYN (above).

WPRM-FM (April 1959): 98.5 mc; 17.5 kw. P. O. Box 5369. Phone 2-5335. Puerto Rico Music Services (original owner).

Segismundo Quinones Jr., pres; Adolfo Mendez, coml mgr; Jose E. Rodriguez, prom mgr; Valentin Montanez, chief engr.

VIEQUES

WIVV (Dec. 8, 1956): 1370 kc; 1 kw. Vieques Island. Phone 2961. Calvary Baptist Mission of Puerto Rico Inc. (original owner).

Rev. Donald D. Luttrell, pres, gen & coml mgr; Ruth Luttrell, prog dir; Gerrow F. Carr, chief engr.

YAUCO

WKFE (target date: Oct. 15, 1961): 1550 kc; 250 w. P. O. Box 1526, Ponce, P.R. Ponce Broadcasting Corp. (original owner).

Charles Cordero, pres; J. H. Conesa, chief engr.

VIRGIN ISLANDS

CHARLOTTE AMALIE, St. Thomas County

WSTA (Aug. 1, 1950): 1340 kc; 250 w. P. O. Box 538. Phone 489. V.I. Industries Inc. (acquired station March 24, 1961).

Network MBS; NBC. Rep Intercontinental Services.

W. M. O'Neil, pres; Len Stein, exec vp & gen mgr; Bob Bell, prog dir; Jean Brown, news dir; George Beevs, chief engr.

CHRISTIANSTED, St. Croix County

WIVI (1952): 970 kc; 1 kw. P. O. Box C-28J. Radio American West Indies Inc.

Network Keystone. Rep Pan American Broadcasting Co.

Hazel M. Higdon, pres; Raymond E. Higdon, vp, gen mgr & chief engr.

WIVI-FM (not on air; target date October 1961): 99.5 mc; 4.5 kw. Same licensee as WIVI (above).

International Radio Stations Operating in the U. S.

These stations, located in the U. S. but beaming overseas, operate with a maximum power of 200 kw on various frequencies depending on the seasons of the year. The frequencies (in the 6-25 mc band): 6-6.200, 9.500-9.775, 11.700-11.975, 15.100-15.450, 17.700-17.900, 21.450-21.750, 25.850-26.100.

Crosley Broadcasting Corp.—**KQ2XAU** Cincinnati, Ohio (special experimental station on 6080 kc with 1 kw, identification only, sharing time with WLWO (see below)). **KQ2XAU** is scheduled for a regular 24 hour continuous operation to permit the National Bureau of Standards to make field strength recordings in connection with certain long time ionosphere studies.

Far East Broadcasting Co.—**KGEE** Belmont, Calif. with 50 kw, broadcasting in English and Spanish to Mexico, Central America and South America. Programming includes musical, news, religious, educational and children's shows. Has applied to broadcast additionally to Japan. John C. Borger, president, Robert H. Bowman and William J. Roberts are owners.

Metro Media Inc.—**WRUL**, five installations at Scituate, Mass., on various frequencies with 50 kw, broadcasting in English, Spanish, Portuguese and other European languages to Central America, Brazil, Europe, South America, West Africa and Greenland. Programming includes news, drama, reviews, educational and musical shows. See Metro Media stations in "Group Ownership."

Rev. John M. Norris—**WINE** Red Lion, Pa. Not yet on air, station will beam programs to land areas bounded by Mediterranean Sea. Rev. Norris owns **WGCB-AM-FM** Red Lion, Pa.

Other privately-operated international stations owned by or leased to the Voice of America are as follows (operating firms in parentheses): ***WLWO** Bethany, Ohio (Crosley), 6 transmitters; **WBOU** Bound Brook, N. J. (NBC), 6 transmitters; **WDSL**, 3 transmitters in Brentwood, N. Y.; 2 in Wayne, N. J. (both CBS); **WGEO** Schenectady, N. Y. (G.E.), 3 transmitters; ***KCBR** Delano, Calif. (CBS), 5 transmitters; ***KNEH** Dixon, Calif. (NBC), 5 transmitters.

*Stations which are owned 100% by U.S.

Am Station Call Letters By Alphabetical Order

For facilities and personnel of each, see Radio Station Directory.

† — construction permittee.

KAAA Kingman, Ariz.
KAAB Hot Springs, Ark.
KABC Los Angeles, Calif.
KABL Oakland, Calif.
KABQ Albuquerque, N.M.
KABR Aberdeen, S.D.
KABY Albany, Ore.
KACE Riverside, Calif.
KACI The Dalles, Ore.
†KACL Santa Barbara, Calif.
KACT Andrews, Tex.
KACY Port Hueneme, Calif.
KADA Ada, Okla.
KADL Pine Pluff, Ark.
KADO Marshall, Tex.
KADY St. Charles, Mo.
KAFY Bakersfield, Calif.
KAGE Winona, Minn.
KAGH Crossett, Ark.
KAGI Grants Pass, Ore.
KAGO Klamath Falls, Ore.
KAGR Yuba City, Calif.
KAGT Anacortes, Wash.
KAHI Auburn, Calif.
KAHR Redding, Calif.
KAHU Waipahu, Hawaii
KAHM Honolulu, Hawaii
KAIR Tucson, Ariz.
KAJI Little Rock, Ark.
KAJO Grants Pass, Ore.
KAKA Wickenburg, Ariz.
KAKC Tulsa, Okla.
KAKE Wichita, Kans.
KALB Alexandria, La.
KALE Richland, Wash.
KALG Alamogordo N.M.
KALI San Gabriel, Calif.
KALL Salt Lake City, Utah
KALM Thayer, Mo.
†KALN Iola, Kan.
KALT Atlanta, Tex.
KALV Aiva, Okla.
KAMD Camden, Ark.
KAML Kenedy-Karnes City, Tex.
KAMO Rogers, Ark.
KAMP El Centro, Calif.
KAMY McCombe, Tex.
KANA Anacosta, Mont.
KANB Shreveport, La.
KAND Corsicana, Tex.
KANE New Iberia, La.
†KANN Ogden, Utah
KANO Anoka, Minn.
KANS Independence, Mo.
KAOK Lake Charles, La.
KAOL Carrollton, Mo.
KAPA Raymond, Wash.
KAPB Marksville, La.
KAPE San Antonio, Tex.
KAPF Pueblo, Colo.
KAPR Douglas, Ariz.
†KAPY Port Angeles, Wash.
KARA Albuquerque, N.M.
KARE Atchison, Kan.
KARI Blaine, Wash.
KARK Little Rock, Ark.
KARM Fresno, Calif.
KARR Great Falls, Mont.
KART Jerome, Idaho
KARY Prosser, Wash.
KASE Austin, Tex.
KASH Eugene, Ore.
KASI Ames, Iowa
KASK Ontario, Calif.
KASL Newcastle, Wyo.
KASM Albany, Minn.
KASO Minden, La.
KAST Astoria, Ore.
KASY Auburn, Wash.
KATE Albert Lea, Minn.
KATI Casper, Wyo.
KATL Miles City, Mont.
KATN Boise, Ida.
KATO Safford, Ariz.
†KATQ Texarkana, Tex.
KATY San Luis Obispo, Calif.
KATZ St. Louis, Mo.
KAUS Austin, Minn.
KAVE Carlsbad, N.M.
KAVI Rocky Ford, Colo.
KAVL Lancaster, Calif.
KAVR Apple Valley, Calif.
KAWL York, Neb.
KAWT Douglas, Ariz.
KAYE Puyallup, Wash.
KAYL Storm Lake, Iowa
KAYO Seattle, Wash.
KAYS Hays, Kan.
KAYT Rupert, Idaho
KBAL San Saba, Tex.
KBAM Longview, Wash.
KBAN Bowie, Tex.
KBAR Burley, Idaho
KBBA Benton, Ark.
KBBS Borger, Tex.
KBBC Centerville, Utah
KBBR North Bend, Ore.
KBBS Buffalo, Wyo.
†KBBS Laramie, Wyo.
KBCH Oceanlake, Ore.
KBCL Shreveport, La.
KBEB Mission, Kan.
KBEC Waxahachie, Tex.
KBEE Modesto, Calif.
KBEL Elk City, Okla.
KBEL Idabel, Okla.

Am Calls CONTINUED

KBEN Carrizo Springs, Tex.
 KBEB San Antonio, Tex.
 KBET Reno, Nev.
 KBEV Portland, Ore.
 KBFS Belle Fourche, S. D.
 KBGN Caldwell, Ida.
 KBHC Nashville, Ark.
 KBHM Branson, Mo.
 KBHS Hot Springs, Ark.
 KBIF Fresno, Calif.
 KBIG Santa Catalina, Calif.
 KBIM Roswell, N.M.
 KBIS Bakersfield, Calif.
 KBIX Muskogee, Okla.
 KBIZ Ottumwa, Iowa
 KBJT Fordyce, Ark.
 KBKR Baker, Ore.
 KBKW Aberdeen, Wash.
 KBLA Burbank, Calif.
 KBLF Red Bluff, Calif.
 KBLL Blackfoot, Idaho
 KBLL Helena, Mont.
 KBLO Hot Springs, Ark.
 KBLR Goodland, Kan.
 KBLT Big Lake, Tex.
 KBLU Yuma, Ariz.
 KBMI Henderson, Nev.
 KBMN Bozeman, Mont.
 KBMO Benson, Minn.
 KBMW Wahpeton, N. D.-Breck-
 enridge, Minn.
 KBMX Coalinga, Calif.
 KBMY Billings, Mont.
 KBND Bend, Ore.
 KBNA Kennett, Mo.
 KBNE Oskaloosa, Iowa
 KBNI Boise, Idaho
 KBOK Malvern, Ark.
 KBOL Boulder, Colo.
 KBOM Bismarck-Mandan, N.D.
 KBON Omaha, Neb.
 KBOP Pleasanton, Tex.
 KBOR Brownsville, Tex.
 KBOW Butte, Mont.
 KBXO Dallas, Tex.
 KBXY Medford, Ore.
 KBPS Portland, Ore.
 KBRR Awada, Colo.
 KBRO Mt. Vernon, Wash.
 KBRI Brinkley, Ark.
 KBRL Brookings, S. D.
 KBRL McCook, Neb.
 KBRN Brighton, Colo.
 KBRO Bremerton, Wash.
 KBRR Leadville, Colo.
 KBRS Springdale, Ark.
 KBRV Soda Springs, Idaho
 KBRX O'Neill, Neb.
 KBRS Freeport, Tex.
 KBSE Springhill, La.
 KBST Big Spring, Tex.
 KBTA Batesville, Ark.
 KBTM Jonesboro, Ark.
 KBTN Neosho, Mo.
 KBTO Eldorado, Kan.
 KBUB Sparks, Nev.
 KBUC Corona, Calif.
 KBUD Athens, Tex.
 KBUH Brigham City, Utah
 KBUN Bemidji, Minn.
 KBUR Burlington, Iowa
 KBUS Mexia, Tex.
 KBUY Amarillo, Tex.
 KBUZ Mesa, Ariz.
 KBVM Lancaster, Calif.
 KBWD Brownwood, Tex.
 KBYE Oklahoma City, Okla.
 KBYG Big Spring, Tex.
 KBYP Shamrock, Tex.
 KBYR Anchorage, Alaska
 KBZY Salem, Ore.
 KBZZ La Junta, Colo.
 KCAL Redlands, Calif.
 KCAP Helena, Mont.
 KCAR Clarksville, Tex.
 KCBC Des Moines, Iowa
 KCBD Lubbock, Tex.
 KCBQ San Diego, Calif.
 KCBS San Francisco, Calif.
 KCCB Corning, Ark.
 KCCL Paris, Ark.
 KCCO Lawton, Okla.
 KCCR Pierre, S. D.
 KCCY Corpus Christi, Tex.
 KCBE Tucson, Ariz.
 KCFA Spokane, Wash.
 KCFH Cuero, Tex.
 KCFI Cedar Falls, Iowa
 KCGM Columbia, Mo.
 KCHA Charles City, Iowa
 KCHE Cherokee, Iowa
 KCHI Chillicothe, Mo.
 KCHJ Delano, Calif.
 KCHR Charleston, Mo.
 KCHS Truth or Consequences,
 N.M.
 KCHV Coachella, Calif.
 KCHY Cheyenne, Wyo.
 KCID Caldwell, Idaho
 KCIJ Shreveport, La.

KCIL Houma, La.
 KCIM Carroll, Iowa
 IKCIN Victorville, Calif.
 KICJB Minot, N.D.
 IKCJH San Luis Obispo, Calif.
 KICK San Bernardino, Calif.
 KICKN Kansas City, Kan.
 KICKY Coolidge, Ariz.
 KICLA Pine Bluff, Ark.
 KICLE Cleburne, Tex.
 KICLF Clifton, Ariz.
 KICLN Clinton, Iowa
 KICLO Leavenworth, Kan.
 KICLS Flagstaff, Ariz.
 KICLU Rolla, Mo.
 KICLV Clovis, N.M.
 KICLW Hamilton, Tex.
 KICLX Colfax, Wash.
 KICMC Texarkana, Tex.
 KICMJ Palm Springs, Calif.
 KICMO Kansas City, Mo.
 KICMR McCamey, Tex.
 KICNI Manitou Springs, Colo.
 KICNO Broken Bow, Neb.
 KICNO Alturas, Calif.
 KICNY San Marcos, Tex.
 KICOB Newton, Iowa
 KICOO Centerville, Iowa
 KICOH Houston, Tex.
 KICOK Tulare, Calif.
 KICOL Ft. Collins, Colo.
 KICON Conway, Ark.
 KICOR San Antonio, Tex.
 KICOW Alliance, Neb.
 KICOO Santa Maria, Calif.
 KICPX Salt Lake City, Utah
 KICRA Sacramento, Calif.
 KICRB Chanute, Kan.
 KICRC Enid, Okla.
 KICRG Cedar Rapids, Iowa
 KICRN Crane, Tex.
 KICRS Midland, Tex.
 KICRT Trinidad, Colo.
 KICRV Caruthersville, Mo.
 KICSJ Pueblo, Colo.
 KICSR Chadron, Neb.
 KICTA Corpus Christi, Tex.
 KICTI Gonzales, Tex.
 KICTX Childress, Tex.
 KICUE Tucson, Ariz.
 KICUE Red Wing, Minn.
 KICUL Ft. Worth, Tex.
 KICVL Colville, Wash.
 KICVR Lodi, Calif.
 KICVL Lampasas, Tex.
 IKICYN Idaho Falls, Ida.
 IKCAD Fort Bragg, Calif.
 IKDAD Weed, Calif.
 IKDAK Carrington, N. Dak.
 KDAL Duluth, Minn.
 KDAN Eureka, Calif.
 KDAV Lubbock, Tex.
 KDAY Santa Monica, Calif.
 KDB Santa Barbara, Calif.
 KDBC Mansfield, La.
 KDBM Dillon, Mont.
 KDBS Alexandria, La.
 KDDD Dumas, Tex.
 KDEC Decatur, Iowa
 KDEF Albuquerque, N.M.
 KDEN Denver, Colo.
 KDDE El Cajon, Calif.
 KDES Palm Springs, Calif.
 KDET Center, Tex.
 KDEX Dexter, Mo.
 KDGO Durango, Colo.
 KDHI Twenty-Nine-Palms,
 Calif.
 KDHL Faribault, Minn.
 KDIA Oakland, Calif.
 KDIO Ortonville, Minn.
 KDIX Dickinson, N.D.
 KDJI Holbrook, Ariz.
 KDKA Pittsburgh, Pa.
 KDKD Clinton, Mo.
 KDLA DeRidder, La.
 KDLK Del Rio, Tex.
 KDLM Detroit Lakes, Minn.
 KDLR Devils Lake, N.D.
 KDLS Perry, Iowa
 KDMA Montevideo, Minn.
 KDMD Carthage, Mo.
 KDMS El Dorado, Ark.
 KDNT Denton, Tex.
 KDOK Tyler, Tex.
 KDOL Mojave, Calif.
 KDOM Windom, Minn.
 KDON Salinas, Calif.
 KDOT Reno, Nev.
 KDOV Medford, Ore.
 KDQN DeQueen, Ark.
 KDRO Sedalia, Mo.
 KDRS Paragould, Ark.
 KDSD Deadwood, S.D.
 KDSD Denison, Iowa
 KDSX Denison-Sherman, Tex.
 KDTA Delta, Colo.
 KDTH Dubuque, Iowa
 KDUB Lubbock, Tex.
 KDUZ Hutchison, Minn.

KDWB St. Paul, Minn.
 KDWT Stamford, Tex.
 KDXE North Little Rock, Ark.
 KDXU St. George, Utah
 KDYL Tooele, Utah
 KDZA Pueblo, Colo.
 KBAN Brownwood, Tex.
 KBAP Fresno, Calif.
 KBBE Jacksonville, Tex.
 KBCK Odessa, Tex.
 KBDD Dodge City, Kan.
 KBDO Longview, Wash.
 KBEE Springfield-Eugene, Ore.
 KBEL Nacogdoches, Tex.
 KBEL Shreveport, La.
 KBEN San Jose, Calif.
 KBEP Twin Falls, Idaho
 KEKO Kailua, Hawaii
 KELA Centralia-Chehalis,
 Wash.
 KELD El Dorado, Ark.
 KELK Elko, Nev.
 KELO Sioux Falls, S.D.
 KELP El Paso, Tex.
 KELY Ely, Nev.
 KENA Mena, Ark.
 KENE Toppenish, Wash.
 KENI Anchorage, Alaska
 KENL Arcata, Calif.
 KENM Portales, N.M.
 KENN Farmington, N. M.
 KENO Las Vegas, Nev.
 KENS San Antonio, Tex.
 KENT Prescott, Ariz.
 KENY Bellingham-Ferndale,
 Wash.
 KEOK Payette, Idaho
 KEOS Flagstaff, Ariz.
 KEPR Kennewick-Richland-
 Pasco, Wash.
 KEPS Eagle Pass, Tex.
 KERB Kermit, Tex.
 KERC Eastland, Tex.
 KERB Eugene, Ore.
 KERN Bakersfield Calif.
 KERV Kerrville, Tex.
 IKBSM El Dorado Springs, Mo.
 KESE Boise, Idaho
 KEUX Livingston, Tex.
 KEUN Eunice, La.
 KEVE Golden Valley, Minn.
 KEVL White Castle, La.
 KEVT Tucson, Ariz.
 KEWB Oakland, Calif.
 KEX Portland, Ore.
 KEXO Grand Junction, Colo.
 KEYD Oakes, N. D.
 KEYE Ferryton, Tex.
 KEYJ Jamestown, N.D.
 KEYL Long Prairie, Minn.
 KEYS Corpus Christi, Tex.
 KEYU Provo, Utah
 KEZZ Williston, N.D.
 KEZU Rapid City, S. D.
 KEZY Anaheim, Calif.
 KFAB Omaha, Neb.
 KFAC Los Angeles, Calif.
 KFAL Fulton, Mo.
 KFAM St. Cloud, Minn.
 KFAR Fairbanks, Alaska
 KFAY San Francisco, Calif.
 KFAY Fayetteville, Ark.
 KFBB Great Falls, Mont.
 KFBC Cheyenne, Wyo.
 KFBI Wichita, Kan.
 KFBE Sacramento, Calif.
 KFBA Amarillo, Tex.
 KFDF Van Buren, Ark.
 KFDM Beaumont, Tex.
 KFDR Grand Coulee, Wash.
 KFEL Pueblo, Colo.
 KFEQ St. Joseph, Mo.
 KFFA Helena, Ark.
 KFGQ Boone, Iowa
 KFH Wichita, Kan.
 KFHA Lakewood Center, Wash.
 KFI Los Angeles, Calif.
 IKFIF Tucson, Ariz.
 KFIV Modesto, Calif.
 KFIZ Fond du Lac, Wis.
 KFJB Marshalltown, Iowa
 KFJM Grand Forks, N.D.
 KFJZ Ft. Worth, Tex.
 KFKA Greeley, Colo.
 KFKE Bellevue, Wash.
 KFKE Lawrence, Kan.
 KFLE Floydada, Tex.
 IKFLI Mountain Home, Ida.
 KFLJ Walsenburg, Colo.
 KFLW Klamath Falls, Ore.
 KFLY Corvallis, Ore.
 KFMB San Diego, Calif.
 KFMT Tulsa, Okla.
 KFML Denver, Colo.
 KFMO Flat River, Mo.
 KFNF Shenandoah, Iowa
 KFNV Ferriday, La.
 KFNW Fargo, N.D.
 KFOR Lincoln, Neb.
 KFOX Long Beach, Calif.
 KFPW Fort Smith, Ark.
 KFQD Anchorage, Alaska
 KFRA Franklin, La.
 KFRB Fairbanks, Alaska

KFRC San Francisco, Calif.
 KFRD Rosenberg-Richmond,
 Tex.
 KFRE Fresno, Calif.
 KFRM Kansas City, Mo.
 KFRU Longview, Tex.
 KFSA Columbia, Mo.
 KFSA Ft. Smith, Ark.
 KFSE Joplin, Mo.
 KFSC Denver, Colo.
 KFSG Los Angeles, Calif.
 KFST Ft. Stockton, Tex.
 KFTM Ft. Morgan, Colo.
 KFTV Paris, Tex.
 KFV Las Vegas, N. M.
 KFVU Clayton, Mo.
 KFVW Cape Girardeau, Mo.
 KFVW Los Angeles, Calif.
 KFVX Nampa, Idaho
 KFXM San Bernardino, Calif.
 KFYB Bonham, Tex.
 KFYU Lubbock, Tex.
 KFYR Bismarck, N. D.
 KGA Spokane, Wash.
 KGAF Gainesville, Tex.
 KGAK Gallup, N. M.
 KGAL Lebanon, Ore.
 KGAS Carthage, Tex.
 KGAY Salem, Ore.
 KGB San Diego, Calif.
 KGBG Galveston, Tex.
 KGBS Los Angeles, Calif.
 KGBT Harlingen, Tex.
 KGBX Springfield, Mo.
 IKGCA Rugby, N. Dak.
 KGCC Sidney, Mont.
 KGDN Edmonds, Wash.
 KGEE Bakersfield, Calif.
 KGEE Sterling, Colo.
 KGEM Boise, Idaho
 KGEN Tulare, Calif.
 KGER Long Beach, Calif.
 KGEZ Kalispell, Mont.
 KGFF Shawnee, Okla.
 KGFF Los Angeles, Calif.
 KGFL Rosewell, N. M.
 KGFW Kearney, Neb.
 KGFY Pierre, S. D.
 KGGF Coffeyville, Kan.
 KGGM Albuquerque, N. M.
 KGHF Pueblo, Colo.
 KGHM Billings, Mont.
 KGHM Brookfield, Mo.
 KGHM International Falls,
 Minn.
 KGIL San Fernando, Calif.
 KGIW Alamosa, Colo.
 KGKB Tyler, Tex.
 KGKL San Angelo, Tex.
 KGLC Miami, Okla.
 KGLN Glenwood Springs, Colo.
 KGLM Mason City, Iowa
 KGLU Safford, Ariz.
 KGMH Honolulu, Hawaii
 KGMG Englewood, Colo.
 KGMO Cape Girardeau, Mo.
 KGMS Sacramento, Calif.
 KGMT Fairburg, Neb.
 KGNE New Braunfels, Tex.
 KGNC Amarillo, Tex.
 KGNO Dodge City, Kan.
 IKGNS Laredo, Tex.
 KGO San Francisco, Calif.
 KGON Oregon City, Ore.
 KGOS Torrington, Wyo.
 KGPC Grafton, N. D.
 IKGRB West Covina, Calif.
 KGRI Henderson, Tex.
 KGRL Bend, Ore.
 KGRL Grinnell, Iowa
 KGRO Gresham, Ore.
 KGRT Las Cruces, N. M.
 KGST Fresno, Calif.
 KGU Honolulu, Hawaii
 KGUC Gunnison, Colo.
 KGUD Santa Barbara, Calif.
 IKGUL Port Lavaca, Tex.
 KGVL Greenville, Tex.
 KGVO Missoula, Mont.
 KGVW Belgrade, Mont.
 KGW Portland, Ore.
 KGW Enid, Okla.
 KGY Olympia, Wash.
 KGYN Guyton, Okla.
 IKHAI Honolulu, Hawaii
 IKHAK Cedar Rapids, Iowa
 KHAI Homer, La.
 KHAR Anchorage, Alaska
 KHAS Hastings, Neb.
 KHAT Phoenix, Ariz.
 KHBC Hilo, Hawaii
 KHBM Monticello, Ark.
 KHBR Hillsboro, Tex.
 KHBM Big Springs, Tex.
 KHEN Henryetta, Okla.
 KHFP Phoenix, Ariz.
 KHEY El Paso, Tex.
 KHFH Sierra Vista, Ariz.
 KHHS Pampa, Tex.
 KHIT Walla Walla, Wash.
 KHJ Los Angeles, Calif.
 KHMO Hannibal, Mo.
 KHOB Hobbs, N. M.
 KHOB Truckee, Calif.

KHOG Fayetteville, Ark.
 KHOO Hoquiam, Wash.
 KHOT Madera, Calif.
 KHOU Denver, Colo.
 KHOZ Harrison, Ark.
 KHQ Spokane, Wash.
 KHSJ Hemet, Calif.
 KHSI Chico, Calif.
 KHUB Fremont, Neb.
 KHUZ Borger, Tex.
 KHWH Honolulu, Hawaii
 KIBE Palo Alto, Calif.
 KIBH Seward, Alaska
 KIBL Beeville, Tex.
 KIBS Bishop, Calif.
 KICD Spencer, Iowa
 KICK Springfield, Mo.
 KICN Denver, Colo.
 KICO Calexico, Calif.
 KICY Nome, Alaska
 KID Idaho Falls, Idaho
 KIDD Monterey, Calif.
 KIDO Boise, Idaho
 KIEM Eureka, Calif.
 KIEV Glendale, Calif.
 KIFD Idaho Falls, Idaho
 KIFN Phoenix, Ariz.
 KIFW Sitka, Alaska
 KIHV Hugo, Okla.
 KIHR Hood River, Ore.
 KIJV Huron, S. D.
 KIKI Honolulu, Hawaii
 KIKK Pasadena, Tex.
 KIKO Miami, Ariz.
 KIKS Sulphur, La.
 KILE Galveston, Tex.
 KILO Grand Forks, N. D.
 KILT Houston, Tex.
 KIMA Yakima, Wash.
 KIMB Kimball, Neb.
 KIML Gillette, Wyo.
 KIMN Denver, Colo.
 KIMO Hilo, Hawaii
 KIMP Mt. Pleasant, Tex.
 KIND Independence, Kan.
 KINE Kingsville, Tex.
 KING Seattle, Wash.
 KINK Phoenix, Ariz.
 KINS Eureka, Calif.
 KINT El Paso, Tex.
 KINY Juneau, Alaska
 KIOA Des Moines, Iowa
 KIOF Barstow, Calif.
 KIOX Bay City, Tex.
 KIPA Hilo, Hawaii
 KIRL Wichita, Kan.
 KIRO Seattle, Wash.
 KIRT Mission, Tex.
 KIRX Kirksville, Mo.
 KISD Sioux Falls, S. D.
 KISN Vancouver, Wash.
 KIST Santa Barbara, Calif.
 KIT Yakima, Wash.
 KITE Terrell Hills, Tex.
 KITI Chehalis-Centralia, Wash.
 KITO Olympia, Wash.
 KITO San Bernardino, Calif.
 KIUL Garden City, Kan.
 KIUN Pecos, Tex.
 KIUF Durango, Colo.
 KIVY Crockett, Tex.
 KIXL Dallas, Tex.
 KIXX Provo, Utah
 KIZZ Amarillo, Tex.
 KJZZ El Paso, Tex.
 KJAM Madison, S. D.
 KJAN Atlantic, Iowa
 KJAX Santa Rosa, Calif.
 KJAY Topeka, Kan.
 KJBC Midland, Tex.
 KJCF Festus, Mo.
 KJCK Junction City, Kan.
 KJEF Jennings, La.
 KJEM Oklahoma City, Okla.
 KJET Beaumont, Tex.
 KJFJ Webster City, Iowa
 KJIM Fort Worth, Tex.
 KJLT N. Platte, Neb.
 KJNO Juneau, Alaska
 KJOE Shreveport, La.
 KJOY Stockton, Calif.
 KJR Seattle, Wash.
 KJRG Newton, Kan.
 KJSK Columbus, Neb.
 KKAN Phillipsburg, Kan.
 KKR Pomona, Calif.
 KKAS Silsbee, Tex.
 KKKCN Ukiah, Calif.
 KKEY Vancouver, Wash.
 KKID Pendleton, Ore.
 KKIS Pittsburg, Calif.
 KKRIT Taos, N. Mex.
 KKJO St. Joseph, Mo.
 KKS Grand Prairie, Tex.
 KLAC Los Angeles, Calif.
 KLAD Klamath Falls, Ore.
 KLAK Lakewood, Colo.
 KLAM Cordova, Alaska
 KLAN Lemoore, Calif.
 KLAS Las Vegas, Nev.
 KLBM La Grande, Ore.
 KLBS Los Banos, Calif.
 KLCC Libby, Mont.
 KLCN Blytheville, Ark.
 KLCO Poteau, Okla.

KLEA Lovington, N. M.
 KLEB Ottumwa, Iowa
 KLEI Kailua, Hawaii.
 KLEM Le Mars, Iowa
 KLEN Killeen, Tex.
 KLEO Wichita, Kan.
 KLER Orofino, Idaho
 KLEX Lexington, Mo.
 KLF D Litchfield, Minn.
 KLFT Golden Meadow, La.
 KLG Algon, Iowa
 KLGW Logan, Utah
 KLGK Redwood Falls, Minn.
 KLTE Liberal, Kan.
 KLIC Monroe, La.
 KLID Poplar Bluff, Mo.
 KLIF Dallas, Tex.
 KLJK Jefferson City, Mo.
 KLIL Estherville, Iowa
 KLIN Lincoln, Neb.
 KLIP Fowler, Calif.
 KLIQ Portland, Ore.
 KLIR Denver, Colo.
 KLIV San Jose, Calif.
 KLIX Twin Falls, Idaho
 KLIZ Brainerd, Minn.
 KLKC Parsons, Kan.
 KLLA Leesville, La.
 LLLL Lubbock, Tex.
 KLMO Longmont, Colo.
 KLMR Lamar, Colo.
 KLMS Lincoln, Neb.
 KLMX Clayton, N. M.
 KLO Ogden, Utah
 KLOA Ridgecrest, Calif.
 KLOE Goodland, Kan.
 KLOG Kelso, Wash.
 KLOH Pipestone, Minn.
 KLOK San Jose, Calif.
 KLOO Corvallis, Ore.
 KLOQ Yakima, Wash.
 KLOS Albuquerque, N. M.
 KLOU Lake Charles, La.
 KLOV Loveland, Colo.
 KLPL Lake Providence, La.
 KLPM Minot, N. D.
 KLPR Oklahoma City, Okla.
 KLPW Union Mo.
 KLRA Little Rock, Ark.
 KLRS Mountain Grove, Mo.
 KLTF Little Falls, Minn.
 KLTR Blackwell, Okla.
 KLTZ Glasgow, Mont.
 KLUB Salt Lake City, Utah
 KLUB Longview, Tex.
 KLUK Evanston, Wyo.
 KLUV Haynesville, La.
 KLVL Pasadena, Tex.
 KLVT Levelland, Tex.
 KLWN Lawrence, Kan.
 KLWT Lebanon, Mo.
 KLYD Bakersfield, Calif.
 KLYK Spokane, Wash.
 KLYQ Hamilton, Mont.
 KLYR Clarksville, Ark.
 KLZ Denver, Colo.

KMA Shenandoah, Iowa
 KMAC San Antonio, Tex.
 KMAH Madill, Okla.
 KMAE McKinney, Tex.
 KMAK Fresno, Calif.
 KMAN Manhattan, Kan.
 KMAQ Bakersfield, Calif.
 KMAQ Maquoketa, Iowa
 KMAR Winnsboro, La.
 KMBC Kansas City, Mo.
 KMBL Junction, Tex.
 KMBY Monterey, Calif.
 KMCD Fairfield, Iowa
 KMCM McMinnville, Ore.
 KMCO Conroe, Tex.
 KMDO Fort Scott, Kan.
 KMED Medford, Ore.
 KMEL Wenatchee, Wash.
 KMEQ Omaha, Neb.
 KMET Paradise, Calif.
 KMFR Medford, Ore.
 KMGM Albuquerque, N. M.
 KMHL Marshall, Minn.
 KMHT Marshall, Tex.
 KMIL Cameron, Tex.
 KMIN Grants, N. M.
 KMJ Portageville, Mo.
 KMIS Fresno, Calif.
 KMLB Monroe, La.
 KMLW Marlin, Tex.
 KMMJ Grand Island, Neb.
 KMMO Marshall, Mo.
 KMNS Sioux City, Iowa
 KMO Tacoma, Wash.
 KMOM Great Falls, Mont.
 KMOP Tucson, Ariz.
 KMOR Littleton, Colo.
 KMOX St. Louis, Mo.
 KMPC Los Angeles, Calif.
 KMRC Morgan City, La.
 KMRS Morris, Minn.
 KMSL Ukiah, Calif.
 KMUL Muleshoe, Tex.
 KMUR Murray, Utah
 KMUS Muskogee, Okla.
 KMVI Wailuku, Hawaii
 KMVC Marysville, Calif.
 KNAF Fredericksburg, Tex.

KNAK Salt Lake City, Utah
 KNAL Victoria, Tex.
 KNBA Vallejo, Calif.
 KNBC San Francisco, Calif.
 KNBX Kirkland, Wash.
 KNBP Newport, Ark.
 KNCK Concordia, Kan.
 KNCM Moberly, Mo.
 KNCO Garden City, Kan.
 KNEX Nebraska City, Neb.
 KNDC Hettinger, N. D.
 KNDE Aztec, N. M.
 KNDI Honolulu, Hawaii
 KNDY Marysville, Kan.
 KNEA Jonesboro, Ark.
 KNEB Scottsbluff, Neb.
 KNED McAlester, Okla.
 KNEL Brady, Tex.
 KNEM Nevada, Mo.
 KNET Palestine, Tex.
 KNEW Spokane, Wash.
 KNEX McPherson, Kan.
 KNEZ Lompoc, Calif.
 KNFS Hanford, Calif.
 KNIA Knoxville, Iowa
 KNIM Maryville, Mo.
 KNIT Abilene, Tex.
 KNND Cottage Grove, Ore.
 KNOC Natchitoches, La.
 KNOE Monroe, La.
 KNQG Nogales, Ariz.
 KNOK Fort Worth, Tex.
 KNOR Norman, Okla.
 KNOT Prescott, Ariz.
 KNOW Austin, Tex.
 KNOX Grand Forks, N. D.
 KNPT Newport, Ore.
 KNUJ New Ulm, Minn.
 KNUZ Houston, Tex.
 KNWC Sioux Falls, S. Dak.
 KNWS Waterloo, Iowa
 KNX Los Angeles, Calif.
 KOA Denver, Colo.
 KOAC Corvallis, Ore.
 KOAL Price, Utah
 KOAM Pittsburg, Kan.
 KOB Albuquerque, N. M.
 KOBE Las Cruces, N. M.
 KOBH Hot Springs, S. D.
 KOCY Tucson, Ariz.
 KOCA Kilgore, Tex.
 KOCY Oklahoma City, Okla.
 KODA Houston, Tex.
 KODE Joplin, Mo.
 KODI Cody, Wyo.
 KODL The Dalles, Ore.
 KODY N. Platte, Neb.
 KOEL Oelwein, Iowa
 KOFA Yuma, Ariz.
 KOFE Pullman, Wash.
 KOFF Kallspeil, Mont.
 KOFO Ottawa, Kan.
 KOFY San Mateo, Calif.
 KOGA Ogallala, Neb.
 KOGO San Diego, Calif.
 KOGT Orange, Tex.
 KOH Reno, Nev.
 KOHI St. Helens, Ore.
 KOHO Honolulu, Hawaii
 KOHU Hermiston, Ore.
 KOIL Omaha, Neb.
 KOIN Portland, Ore.
 KOJM Havre, Mont.
 KOKA Shreveport, La.
 KOKE Austin, Tex.
 KOKL Okmulgee, Okla.
 KOKO Warrensburg, Mo.
 KOKX Keokuk, Iowa
 KOKY Little Rock, Ark.
 KOL Seattle, Wash.
 KOLD Tucson, Ariz.
 KOLE Port Arthur, Tex.
 KOLJ Quanah, Tex.
 KOLO Reno, Nev.
 KOLR Sterling, Colo.
 KOLS Pryor, Okla.
 KOLT Scottsbluff, Neb.
 KOLY Moberly, S. D.
 KOMA Oklahoma City, Okla.
 KOME Tulsa, Okla.
 KOMO Seattle, Wash.
 KOMW Omak, Wash.
 KOMY Watsonville, Calif.
 KONE Reno, Nev.
 KONG Visalia, Calif.
 KONI Spanish Fork, Utah
 KONO San Antonio, Tex.
 KONP Port Angeles, Wash.
 KOOD Honolulu, Hawaii
 KOOK Billings, Mont.
 KOOL Phoenix, Ariz.
 KOOO Omaha, Neb.
 KOOS Coos Bay, Ore.
 KOPY Butte, Mont.
 KOPY Alice, Tex.
 KROQT Bellingham, Wash.
 KORA Bryan, Tex.
 KORC Mineral Wells, Tex.
 KORD Pasco, Wash.
 KORE Eugene, Ore.
 KORK Las Vegas, Nev.
 KORL Honolulu, Hawaii
 KORN Mitchell, S. D.
 KORT Grangeville, Idaho

KOSA Odessa, Tex.
 KOSE Osceola, Ark.
 KOSI Aurora, Colo.
 KOSY Texarkana, Ark.
 KOTA Rapid City, S. D.
 KOTE Fergus Falls, Minn.
 KOTN Pine Bluff, Ark.
 KOTS Deming, N. M.
 KOUR Independence, Iowa.
 KOVC Valley City, N. D.
 KOVE Lander, Wyo.
 KOVO Provo, Utah
 KOWB Laramie, Wyo.
 KOWL Bijou, Calif.
 KOWN Escondido, Calif.
 KOXR Oxnard, Calif.
 KOY Phoenix, Ariz.
 KOYL Odessa, Tex.
 KOYN Billings, Mont.
 KOZE Lewiston, Idaho
 KOZI Cheelan, Wash.
 KOZY Grand Rapids, Minn.
 KPAC Port Arthur, Tex.
 KPAL Palm Springs, Calif.
 KPAM Portland, Ore.
 KPAN Hereford, Tex.
 KPAS Banning, Calif.
 KPAY Chico, Calif.
 KPBA Pine Bluff, Ark.
 KPBM Carlsbad, N. M.
 KPCC Marked Tree, Ark.
 KPDN Pampa, Tex.
 KPDD Portland, Ore.
 KPBG Spokane, Wash.
 KPBL Lafayette, La.
 KPBP San Angelo, Tex.
 KPER Gilroy, Calif.
 KPBT Lamesa, Tex.
 KPGE Page, Ariz.
 KPHO Phoenix, Ariz.
 KPIG Cedar Rapids, Iowa
 KPJK Colorado Springs, Colo.
 KPKN Casa Grande, Ariz.
 KPKW Pasco, Wash.
 KPPLA Plainview, Tex.
 KPPLC Lake Charles, La.
 KPPLK Dallas, Ore.
 KPPLT Paris, Tex.
 KPPLY Crescent City, Calif.
 KPMLC Bakersfield, Calif.
 KPNG Port Neches, Tex.
 KPQC Pochontas, Ark.
 KPQD Crescent City, Calif.
 KPQF Denver, Colo.
 KPQI Honolulu, Hawaii
 KPQJ Portland, Ore.
 KPQL Los Angeles, Calif.
 KPON Anderson, Calif.
 KPOR Quincy, Wash.
 KPQW Powell, Wyo.
 KPPC Pasadena, Calif.
 KPQW Wenatchee, Wash.
 KPRB Redmond, Ore.
 KPRC Houston, Tex.
 KPRK Livingston, Mont.
 KPRL Paso Robles, Calif.
 KPRO Riverside, Calif.
 KPRS Kansas City, Mo.
 KPSS Falfurrias, Tex.
 KPST Preston, Idaho
 KPSTL Carson City, Nev.
 KPUG Bellingham, Wash.
 KQAA Austin, Minn.
 KQBY San Francisco, Calif.
 KQDE Spokane, Wash.
 KQDI Bismarck, N. D.
 KQDY Minot, N. D.
 KQEN Roseburg, Ore.
 KQEO Albuquerque, N. M.
 KQJK Lakeview, Ore.
 KQTE Missoula, Mont.
 KQTY Everett, Wash.
 KQV Pittsburg, Pa.
 KRAC Alamogordo, N. M.
 KRAD E. Grand Forks, Minn.
 KRAB Cheyenne, Wyo.
 KRAF Reedsport, Ore.
 KRAI Craig, Colo.
 KRAK Stockton, Calif.
 KRAL Rawlins, Wyo.
 KRAM Las Vegas, Nev.
 KRAN Morton, Tex.
 KRAY Amarillo, Tex.
 KRAZ Albuquerque, N. Mex.
 KRBA Lufkin, Tex.
 KRBC Abilene, Tex.
 KRBI St. Peter, Minn.
 KRBO Las Vegas, Nev.
 KRCK Ridgecrest, Calif.
 KRCC Prineville, Ore.
 KRDR Redding, Calif.
 KRDO Colorado Springs, Colo.
 KRDU Dinuba, Calif.
 KRE Berkeley, Calif.
 KREB Shreveport, La.
 KREH Oakdale, La.
 KREI Farmington, Mo.
 KREM Spokane, Wash.
 KREO Indio, Calif.
 KREW Sunnyside, Wash.
 KREX Grand Junction, Colo.
 KRFO Owatonna, Minn.
 KRFS Superior, Neb.
 KRGI Grand Island, Neb.

Am Calls CONTINUED

- KRGV Weslaco, Tex.
 KRHD Duncan, Okla.
 KRIB Mason City, Iowa
 KRIC Beaumont, Tex.
 KRIG Odessa, Tex.
 KRIH Rayville, La.
 KRIO McAllen, Tex.
 KRIZ Phoenix, Ariz.
 KRKC King City, Calif.
 KRKD Los Angeles, Calif.
 KRKO Everett, Wash.
 KRKA Pasadena, Calif.
 KRLC Lewiston, Idaho-Clarkston, Wash.
 KRLD Dallas, Tex.
 KRLN Canon City, Colo.
 KRLW Walnut Ridge, Ark.
 KRMD Shreveport, La.
 KRMG Tulsa, Okla.
 KRML Carmel, Calif.
 KRMO Monett, Mo.
 KRMS Osage Beach, Mo.
 KRNO San Bernardino, Calif.
 KRNR Roseburg, Ore.
 KRNS Burns, Ore.
 KRNT Des Moines, Iowa
 KRNY Kearney, Neb.
 KRKC Rochester, Minn.
 KRRO El Paso, Tex.
 KROR Sheridan, Wyo.
 KRPF Abbeville, La.
 KRQG Sonora, Calif.
 KRQP Brawley, Calif.
 KRQS Clinton, Iowa
 KRQX Crookston, Minn.
 KRQY Sacramento, Calif.
 KRPL Moscow, Idaho
 KRVR Sherman, Tex.
 KRSC Othello, Wash.
 KRSD Rapid City, S. D.
 KRSI St. Louis Park, Minn.
 KRSL Russell, Kan.
 KRSN Los Alamos, N. M.
 KRST Raton, N. M.
 KRTR Thermopolis, Wyo.
 KRUN Ballinger, Tex.
 KRUS Ruston, La.
 KRUX Glendale, Ariz.
 KRVC Ashland, Ore.
 KRVN Lexington, Neb.
 KRXX Rexburg, Idaho
 KRYS Corpus Christi, Tex.
 KRZE Farmington, N. Mex.
 KRZY Grand Prairie, Tex.
 KSAC Manhattan, Kan.
 KSAL Salina, Kan.
 KSAM Huntsville, Tex.
 KSAN San Francisco, Calif.
 KSAY San Francisco, Calif.
 KSBW Salinas, Calif.
 KSCB Liberal, Kan.
 KSCJ Sioux City, Iowa
 KSCO Santa Cruz, Calif.
 KSD St. Louis, Mo.
 KSDA Redding, Calif.
 KSDN Aberdeen, S. D.
 KSDO San Diego, Calif.
 KSDR Watertown, S. Dak.
 KSEE Santa Monica, Calif.
 KSEI Pocatello, Idaho
 KSEK Pittsburg, Kan.
 KSEL Lubbock, Tex.
 KSEM Moses Lake, Wash.
 KSEN Shelby, Mont.
 KSEO Durant, Okla.
 KSET El Paso, Tex.
 KSEW Sitka, Alaska
 KSEY Seymour, Tex.
 KSFA Nacogdoches, Tex.
 KSFE Needles, Calif.
 KSFO San Francisco, Calif.
 KSGM Ste. Genevieve, Mo.
 KSIB Creston, Iowa
 KSID Sidney, Neb.
 KSIG Crowley, La.
 KSIG Gladewater, Tex.
 KSIL Silver City, N. M.
 KSIM Sikeston, Mo.
 KSIR Wichita, Kan.
 KSIS Sedalia, Mo.
 KSIW Woodward, Okla.
 KSIX Corpus Christi, Tex.
 KSJB Jamestown, N. D.
 KSKI Sun Valley, Ida.
 KSKY Dallas, Tex.
 KSL Salt Lake City, Utah
 KSLM Salem, Ore.
 KSLQ Opelousas, La.
 KSLV Monte Vista, Colo.
 KSLY San Luis Obispo, Calif.
 KSMA Santa Maria, Calif.
 KSML Seminole, Tex.
 KSMN Mason City, Iowa
 KSMO Salem, Mo.
 KSNR Santa Rosa, Calif.
 KSNY Snyder, Tex.
 KSO Des Moines, Iowa
 KSON Arkansas City, Kans.
 KSK San Diego, Calif.
 KSOO Sioux Falls, S. D.
- KSOP Salt Lake City, Utah
 KSQX Raymondville, Tex.
 KSFA Santa Paula, Calif.
 KSPI Stillwater, Okla.
 KSPL Diboll, Tex.
 KSPT Sandpoint, Idaho
 KSRA Salmon, Idaho
 KSRC Socorro, N. M.
 KSRO Santa Rosa, Calif.
 KSRV Ontario, Ore.
 KSSS Colorado Springs, Colo.
 KSSU Sulphur Spring, Tex.
 KSTA Coleman, Tex.
 KSTB Breckenridge, Tex.
 KSTL St. Louis, Mo.
 KSTN Stockton, Calif.
 KSTP St. Paul-Minneapolis, Minn.
 KSTR Grand Junction, Colo.
 KSTT Davenport, Iowa
 KSTV Stephenville, Tex.
 KSUB Cedar City, Utah
 KSUE Susanville, Calif.
 KSUM Fairmont, Minn.
 KSUN Bisbee, Ariz.
 KSVQ Richfield, Utah
 KSVN Ogden, Utah
 KSWP Artesia, N. M.
 KSWA Graham, Tex.
 KSWI Council Bluffs, Iowa
 KSWO Lawton, Okla.
 KSWS Roswell, N. M.
 KSXX Salt Lake City, Utah
 KSYX Yreka, Calif.
 KSYD Wichita Falls, Tex.
 KSYL Alexandria, La.
 KSYX Santa Rosa, N. Mex.
 KTAC Tacoma, Wash.
 KTAE Taylor, Tex.
 KTAN Tucson, Ariz.
 KTAR Phoenix, Ariz.
 KTAT Frederick, Okla.
 KTBB Tyler, Tex.
 KTBC Austin, Tex.
 KTCB Malden, Mo.
 KTCT Terrytown, Neb.
 KTCN Berryville, Ark.
 KTCR Minneapolis, Minn.
 KTCS Fort Smith, Ark.
 KTDO Toledo, Ore.
 KTEE Idaho Falls, Ida.
 KTEL Walla Walla, Wash.
 KTEM Temple, Tex.
 KTER Terrell, Tex.
 KTFI Twin Falls, Idaho
 KTFX Texarkana, Tex.
 KTFY Brownfield, Tex.
 KTHE Thermopolis, Wyo.
 KTHS Little Rock, Ark.
 KTHT Houston, Tex.
 KTHB Thibodaux, La.
 KTHL Tillamook, Ore.
 KTIM San Rafael, Calif.
 KTIJ Porterville, Calif.
 KTIK Minneapolis, Minn.
 KTIJ Seattle, Wash.
 KTIJ Hobart, Okla.
 KTKN Ketchikan, Alaska
 KTKR Taft, Calif.
 KTKT Tucson, Ariz.
 KTLN Tallulah, La.
 KTLN Denver, Colo.
 KTLQ Mt. Home, Ark.
 KTLQ Tahlequah, Okla.
 KTLU Rusk, Tex.
 KTLW Texas City, Tex.
 KTMK McAlester, Okla.
 KTMK Santa Barbara, Calif.
 KTNC Falls City, Neb.
 KTNM Tucumcari, N. M.
 KTNM Tacoma, Wash.
 KTOB Pentalumna, Calif.
 KTOC Jonesboro, La.
 KTOE Mankato, Minn.
 KTOH Lihue, Hawaii
 KTKO Oklahoma City, Okla
 KTKON Belton, Tex.
 KTOO Henderson, Nev.
 KTOP Topeka, Kan.
 KTPA Prescott, Ariz.
 KTRB Modesto, Calif.
 KTRC Santa Fe, N. M.
 KTRF Lufkin, Tex.
 KTRF Thief River Falls, Minn.
 KTRH Houston, Tex.
 KTRI Sioux City, Iowa
 KTRM Beaumont, Tex.
 KTRN Wichita Falls, Tex.
 KTRY Bastrop, La.
 KTTA San Antonio, Tex
 KTTM El Paso, Tex.
 KTTN Trenton, Mo.
 KTRR Rolla, Mo.
 KTTT Springfield, Mo.
 KTRC Tucson, Ariz.
 KTRU Tulsa, Tex.
 KTRU Tulsa, Okla.
 KTRU Turlock, Calif.
 KTRU Pueblo, Colo.
 KTRW Seattle, Wash.
- KTWL Golden Colo.
 KTWO Casper, Wyo.
 KTXJ Jasper, Tex.
 KTXL San Angelo, Tex.
 KTXO Sherman, Tex.
 KTYM Inglewood, Calif.
 KUAM Agana, Guam
 KUBA Yuba City, Calif.
 KUBC Montrose, Colo.
 KUBE Pendleton, Ore.
 KUBO San Antonio, Tex.
 KUDE Oceanside, Calif.
 KUDI Great Falls, Mont.
 KUDL Kansas City, Mo.
 KUDU Ventura-Oxnard, Calif.
 KUDY Renton, Wash.
 KUEN Wenatchee, Wash.
 KUEQ Phoenix, Ariz.
 KUGN Eugene, Ore.
 KUIK Hillsboro, Ore.
 KUJ Walla Walla, Wash.
 KUKA San Antonio, Tex.
 KUKI Ukiah, Calif.
 KUKO Post, Tex.
 KUKU Willow Springs, Mo.
 KULA Honolulu, Hawaii
 KULE Ephrata, Wash.
 KULP El Campo, Tex.
 KUMA Pendleton, Ore.
 KUNO Corpus Christi, Tex.
 KUOA Siloam Springs, Ark.
 KUOM Minneapolis, Minn.
 KUPD Tempe, Ariz.
 KUPI Idaho Falls, Idaho
 KURA Moab, Utah
 KURL Billings, Mont.
 KURV Edinburg, Tex.
 KURY Brookings, Ore.
 KUSD Vermillion, S. D.
 KUSH Cushing, Okla.
 KUSN St. Joseph, Mo.
 KUTA Blanding, Utah
 KUTI Yakima, Wash.
 KUTT Fargo, N. D.
 KUTY Palmdale, Calif.
 KUVR Holdrege, Neb.
 KUZN West Monroe, La.
 KUZZ Bakersfield, Calif.
 KVAN Camas, Wash.
 KVAS Astoria, Ore.
 KVCK Wolf Point, Mont.
 KVCL Winnfield, La.
 KVCV Redding, Calif.
 KVEC San Luis Obispo, Calif.
 KVEE Conway, Ark.
 KVEG Las Vegas, Nev.
 KVEL Vernal, Utah
 KVEN Ventura, Calif.
 KVER Clovis, N. Mex.
 KVET Austin, Tex.
 KVFC Cortez, Colo.
 KVFD Ft. Dodge, Iowa
 KVGB Great Bend, Kan.
 KVI Seattle, Wash.
 KVIC Victoria, Tex.
 KVIL Highland Park, Tex.
 KVIM New Iberia, La.
 KVIN Vinita, Okla.
 KVIP Redding, Calif.
 KVKM Monahans, Tex.
 KVLB Cleveland, Tex.
 KVLK Little Rock, Ark.
 KVLG Alpine, Tex.
 KVLG La Grange, Tex.
 KVLH Pauls Valley, Okla.
 KVLV Livingston, Tex.
 KVLV Fallon, Nev.
 KVMA Magnolia, Ark.
 KVMC Colorado City, Tex.
 KVNA Flagstaff, Ariz.
 KVNC Winslow, Ariz.
 KVNI Coeur d'Alene, Idaho
 KVNU Logan, Utah
 KVOB Bastrop, La.
 KVOC Casper, Wyo.
 KVOE Emporia, Kan.
 KVOG Ogden, Utah
 KVOL Lafayette, La.
 KVOM Morrilton, Ark.
 KVON Napa, Calif.
 KVOO Tulsa, Okla.
 KVOP Plainview, Tex.
 KVOR Colorado Springs, Colo.
 KVOU Uvalde, Tex.
 KVOW Riverton, Wyo.
 KVQX Moorehead, Minn.
 KVQY Yuma, Ariz.
 KVQZ Laredo, Tex.
 KVPI Ville Platte, La.
 KVRC Arkadelphia, Ark.
 KVRH Salida, Colo.
 KVRS Rock Springs, Wyo.
 KVSA McGehee, Ark.
 KVSF Santa Fe, N.M.
 KVSH Valentine, Neb.
 KVSO Ardmore, Okla.
 KVWC Vernon, Tex.
 KVWM Show Low, Ariz.
 KVWO Cheyenne, Wyo.
 KWAD Wadena, Minn.
 KWAK Stuttgart, Ark.
 KWAL Wallace, Idaho
 KWAM Memphis, Tenn.
- KWAT Watertown, S. D.
 KWAY Forest Grove, Ore.
 KWBA Baytown, Tex.
 KWBB Wichita, Kan.
 KWBC Navasota, Tex.
 KWBE Beatrice, Neb.
 KWBG Boone, Iowa
 KWBY Hutchinson, Kan.
 KWBT Scottsdale, Ariz.
 KWCB Searcy, Ark.
 KWCO Oak Grove, La.
 KWCO Chickasha, Okla.
 KWCX Willcox, Ariz.
 KWEB Rochester, Minn.
 KWED Seguin, Tex.
 KWEI Weiser, Idaho
 KWEL Midland, Tex.
 KWEW Hobbs, N. M.
 KWFR San Angelo, Tex.
 KWFT Wichita Falls, Tex.
 KWG Stockton, Calif.
 KWHI Brenham, Tex.
 KWHK Hutchinson, Kan.
 KWHN Ft. Smith, Ark.
 KWHO Salt Lake City, Utah
 KWHW Altus, Okla.
 KWIC Salt Lake City, Utah
 KWIK Pocatello, Idaho
 KWIL Albany, Ore.
 KWIN Ashland, Ore.
 KWIP Merced, Calif.
 KWIQ Moses Lake, Wash.
 KWIV Douglas, Wyo.
 KWJZ Santa Ana, Calif.
 KWJJ Portland, Ore.
 KWK St. Louis, Mo.
 KWKC Abilene, Tex.
 KWKH Shreveport, La.
 KWKW Pasadena, Calif.
 KWKY Des Moines, Iowa
 KWLC Decorah, Iowa
 KWLD Liberty, Tex.
 KWLM Willmar, Minn.
 KWMT Fort Dodge, Iowa
 KWNA Winemucca, Nev.
 KWNO Winona, Minn.
 KWNT Davenport, Iowa
 KWQA Worthington, Minn.
 KWOC Poplar Bluff, Mo.
 KWOE Clinton, Okla.
 KWON Bartlesville, Okla.
 KWOF Worland, Wyo.
 KWOS Jefferson City, Mo.
 KWOW Pomona, Calif.
 KWPC Muscatine, Iowa
 KWPM West Plains, Mo.
 KWPR Claremore, Okla.
 KWRD Henderson, Tex.
 KWRE Warrenton, Mo.
 KWRP Warren, Ark.
 KWRO Coquille, Ore.
 KWRT Boonville, Mo.
 KWRV McCook, Neb.
 KWRY Guthrie, Okla.
 KWSC Pullman, Wash.
 KWSD Mt. Shasta, Calif.
 KWSH Wewoka, Okla.
 KWSK Pratt, Kan.
 KWSL Grand Junction, Colo.
 KWSO Wasco, Calif.
 KWTC Barstow, Calif.
 KWTO Springfield, Mo.
 KWTX Waco, Tex.
 KWVR Enterprise, Ore.
 KWVY Waverly, Iowa
 KWWL Waterloo, Iowa
 KWYK Farmington, N. M.
 KWYN Wynne, Ark.
 KWYO Sheridan, Wyo.
 KWYR Winner, S. D.
 KXA Seattle, Wash.
 KXAR Hope, Ark.
 KXEL Waterloo, Iowa
 KXEN Festus-St. Louis, Mo.
 KXEO Mexico, Mo.
 KXGI Ft. Madison, Iowa
 KXGN Glendive, Mont.
 KXGO Fargo, N. D.
 KXII Iowa City, Iowa
 KXIT Dalhart, Tex.
 KXIX Phoenix, Ariz.
 KXJK Forrest City, Ark.
 KXKW Lafayette, La.
 KXKL Portland, Ore.
 KXLE Ellensburg, Wash.
 KXLF Butte, Mont.
 KXLM Missoula, Mont.
 KXLO Lewiston, Mont.
 KXLR N. Little Rock, Ark.
 KXLL Clayton, Mo.
 KXLY Spokane, Wash.
 KXO El Centro, Calif.
 KXOA Sacramento, Calif.
 KXOK St. Louis, Mo.
 KXOL Ft. Worth, Tex.
 KXOX Sweetwater, Tex.
 KXRA Alexandria, Minn.
 KXRJ Russellville, Ark.
 KXRO Aberdeen, Wash.
 KXRX San Jose, Calif.
 KXXX Boseman, Mont.
 KXXX Colby, Kan.
 KXYZ Houston, Tex.
 KYA San Francisco, Calif.

KYAP Ruidoso, N. M.
 KYCA Prescott, Ariz.
 KYCN Wheatland, Wyo.
 KYES Roseburg, Ore.
 KYJC Medford, Ore.
 KYME Boise, Idaho
 KYND Tempe, Ariz.
 KYNG Coos Bay, Ore.
 KYNO Fresno, Calif.
 KYNT Yankton, S. D.
 KYOK Houston, Tex.
 KYOR Blythe, Calif.
 KYOS Merced, Calif.
 KYOU Greeley, Colo.
 KYRO Potosi, Mo.
 KYSM Mankato, Minn.
 KYSN Colorado Springs, Colo.
 KYSS Missoula, Mont.
 KYTE Pocatello, Idaho
 KYUM Yuma, Ariz.
 KYVA Gallup, N. M.
 KYW Cleveland, Ohio
 KZEE Weatherford, Tex.
 KZFY Tyler, Tex.
 KZIN Coeur D'Alene, Idaho
 KZIP Amarillo, Tex.
 KZIX Fort Collins, Colo.
 KZOL Muleshoe, Tex.
 KZON Tolleson, Ariz.
 jKZOT Marianna, Ark.
 KZOW Globe, Ariz.
 KZUN Opportunity, Wash.
 KZZN Littlefield, Tex.
 WAAA Winston-Salem, N. C.
 WAAB Worcester, Mass.
 WAAF Chicago, Ill.
 WAAG Adel, Ga.
 WAAP Peoria, Ill.
 WAAT Trenton, N. J.
 WAAZ Gadsden, Ala.
 WAAV Huntsville, Ala.
 WABA Aguadilla, P. R.
 WABB Mobile, Ala.
 WABC New York, N. Y.
 jWABF Fairhope, Ala.
 WABG Greenwood, Miss.
 WABI Bangor, Me.
 WABJ Adrian, Mich.
 WABL Amite, La.
 WABO Waynesboro, Miss.
 WABQ Cleveland, O.
 WABR Winter Park, Fla.
 WABT Tuskegee, Ala.
 WABV Abbeville, S. C.
 WABW Annapolis, Md.
 WABY Albany, N. Y.
 WABZ Albemarle, N. C.
 WACA Camden, S. C.
 WACB Kittanning, Pa.
 WACE Chicopee, Mass.
 WACK Newark, N. Y.
 WACL Waycross, Ga.
 WACO Waco, Tex.
 WACR Columbus, Miss.
 WACT Tuscaloosa, Ala.
 WADA Shelby, N. C.
 WADC Akron, Ohio
 WADE Wadesboro, N. C.
 WADK Newport, R. I.
 WADO New York, N. Y.
 WADP Kane, Pa.
 WADS Ansonia, Conn.
 WAEB Allentown, Pa.
 WAEL Mayaguez, P. R.
 WAEW Crossville, Tenn.
 WAFC Staunton, Va.
 jWAFS Amsterdam, N. Y.
 WAGE Leesburg, Va.
 WAGF Dothan, Ala.
 WAGG Franklin, Tenn.
 WAGM Presque Isle, Me.
 WAGN Menominee, Mich.
 WAGR Lumberton, N. C.
 WAGS Bishopville, S. C.
 WAGY Forest City, N. C.
 WAIK Galesburg, Ill.
 WAIL Baton Rouge, La.
 WAIM Anderson, S. C.
 WAIN Columbia, Ky.
 WAIP Prichard, Ala.
 WAIR Winston-Salem, N. C.
 WAIT Chicago, Ill.
 WAJF Decatur, Ala.
 WAJR Morgantown, W. Va.
 WAKE Atlanta, Ga.
 WAKN Aiken, S. C.
 WAKO Laurenceville, Ill.
 WAKR Akron, Ohio
 WAKY Louisville, Ky.
 WALA Mobile, Ala.
 WALD Walterboro, S. C.
 WALE Fall River, Mass.
 WALG Albany, Ga.
 WALK Patchogue, N. Y.
 WALL Middletown, N. Y.
 WALM Albion, Mich.
 WALO Humacao, P. R.
 WALT Tampa, Fla.
 WALY Herkimer, N. Y.
 WAMD Aberdeen, Md.
 WAME Miami, Fla.
 WAMI Opp, Ala.
 WAML Laurel, Miss.
 WAMM Flint, Mich.

WAMO Homestead, Pa.
 WAMS Venice, Fla.
 WAMS Wilmington, Del.
 WAMW East St. Louis, Ill.
 WAMW Washington, Ind.
 WAMY Amory, Miss.
 WANA Anniston, Ala.
 WANB Waynesburg, Pa.
 WANF Ft. Wayne, Ind.
 WANN Annapolis, Md.
 WANS Anderson, S. C.
 WANT Richmond, Va.
 WANY Albany, Ky.
 WAOK Atlanta, Ga.
 WAOV Vincennes, Ind.
 WAPA San Juan, P. R.
 jWAPC Riverhead, N. Y.
 WAPF Jacksonville, Fla.
 WAPF McComb, Miss.
 WAPG Arcadia, Fla.
 WAPI Birmingham, Ala.
 WAPL Appleton, Wis.
 WAPO Chattanooga, Tenn.
 WAPX Montgomery, Ala.
 WAQE Towson, Md.
 WARA Attleboro, Mass.
 WARB Covington, La.
 WARD Johnstown, Pa.
 WARE Ware, Mass.
 WARF Jasper, Ala.
 WARK Hagerstown, Md.
 WARM Scranton, Pa.
 WARN Fort Pierce, Fla.
 WARU Peru, Ind.
 WASA Havre de Grace, Md.
 WASK Lafayette, Ind.
 WATA Boone, N. C.
 WATC Gaylord, Mich.
 WATE Knoxville, Tenn.
 WATH Athens, Ohio
 WATK Antigo, Wis.
 WATM Atmore, Ala.
 WATN Watertown, N. Y.
 WATO Oak Ridge, Tenn.
 WATP Marion, S. C.
 WATR Waterbury, Conn.
 WATS Sayre, Pa.
 WATT Cadillac, Mich.
 WATV Birmingham, Ala.
 WATW Ashland, Wis.
 WATZ Alpena, Mich.
 WAUB Auburn, N. Y.
 WAUC Wauchula, Fla.
 WAUD Auburn, Ala.
 WAUG Augusta, Ga.
 WAUX Waukesha, Wis.
 WAVA Arlington, Va.
 WAVC Boaz, Ala.
 WAVE Louisville, Ky.
 WAVI Dayton, Ohio
 WAVL Apollo, Pa.
 WAVN Stillwater, Minn.
 WAVO Decatur, Ga.
 WAVP Avon Park, Fla.
 WAVU Albertville, Ala.
 WAVY Portsmouth, Va.
 WAVZ New Haven, Conn.
 jWAWA West Allis, Wis.
 WAWK Kendallville, Ind.
 WAWZ Zarephath, N. J.
 WAXE Vero Beach, Fla.
 WAXU Georgetown, Ky.
 WAXX Chippewa Falls, Wis.
 WAYB Waynesboro, Va.
 WAYE Dundalk, Md.
 WAYN Rockingham, N. C.
 WAYR Orange Park, Fla.
 WAYS Charlotte, N. C.
 WAYX Waycross, Ga.
 WAYZ Waynesboro, Pa.
 WAZA Bainbridge, Ga.
 WAZE Clearwater, Fla.
 WAZF Yazoo City, Miss.
 WAZL Hazleton, Pa.
 WAZY Lafayette, Ind.
 WBAA Lafayette, Ind.
 WBAB Babylon, N. Y.
 WBAC Cleveland, Tenn.
 WBAG Burlington-Graham, N. C.
 WBAL Baltimore, Md.
 WBAM Montgomery, Ala.
 WBAP Ft. Worth, Tex.
 WBAR Bartow, Fla.
 WBAT Marion, Ind.
 WBAW Barnwell, S. C.
 WBAX Wilkes-Barre, Pa.
 WBAY Green Bay, Wis.
 WBAZ Kingston, N. Y.
 WBBA Pittsfield, Ill.
 WBBB Burrington-Graham, N. C.
 WBBF Rochester, N. Y.
 WBBI Abingdon, Va.
 WBBK Blakely, Ga.
 WBBL Richmond, Va.
 WBBM Chicago, Ill.
 WBBO Forest City, N. C.
 WBBQ Augusta, Ga.
 WBBT Lyons, Ga.
 WBBW Youngstown, Ohio
 WBBX Portsmouth, N. H.
 WBBZ Ponca City, Okla.
 WBCA Bay Minette, Ala.

WBCB Levittown - Fairless Hills, Pa.
 WBCB Hastings, Mich.
 WBCI Williamsburg, Va.
 WBCK Battle Creek, Mich.
 WBCM Bay City, Mich.
 WBCR Christiansburg, Va.
 WBCU Union, S. C.
 WBEC Pittsfield, Mass.
 WBEE Harvey, Ill.
 WBEJ Elizabethton, Tenn.
 WBEL South Beloit, Ill.
 WBEN Buffalo, N. Y.
 WBET Brockton, Mass.
 WBEU Beaufort, S. C.
 WBEV Beaver Dam, Wis.
 WBEX Chillicothe, Ohio
 WBFD Bedford, Pa.
 WBGD Chipley, Fla.
 WBGK Bowling Green, Ky.
 WBGR Jesup, Ga.
 WBHB Fitzgerald, Ga.
 WBHC Hampton, S. C.
 WBHF Cartersville, Ga.
 jWBHM Birmingham, Ala.
 WBHP Huntsville, Ala.
 WBLA Augusta, Ga.
 WBLI Islip, N. Y.
 WBLE Marietta, Ga.
 WBLG Greensboro, N. C.
 WBLL Leesburg, Fla.
 WBPI Booneville, Miss.
 WBIR Knoxville, Tenn.
 WBIS Bristol, Conn.
 WBIV Bedford, Ind.
 WBIZ Eau Claire, Wis.
 WBKH Hattiesburg, Miss.
 WBKN Newton, Miss.
 WBKV West Bend, Wis.
 WBLA Elizabethtown, N. C.
 WBLE Batesville, Miss.
 WBLE Bellefonte, Pa.
 WBLG Lexington, Ky.
 WBLJ Dalton, Ga.
 WBLO Evergreen, Ala.
 WBLR Batesburg, S. C.
 WBLT Bedford, Va.
 WBLU Salem, Va.
 WBLE Springfield, Ohio
 WBMA Beaufort, N. C.
 WBMC McMinnville, Tenn.
 WBMD Baltimore, Md.
 WBMC West Point, Ga.
 WBML Macon, Ga.
 WBMT Black Mountain, N. C.
 jWBNB Charlotte Amalie, V. I.
 WBNC Conway, N. H.
 WBNI Boonville, Ind.
 WBNI Beacon, N. Y.
 WBNS Columbus, Ohio
 WBNT Oneida, Tenn.
 WBNI New York, N. Y.
 WBNI Buffalo, N. Y.
 WBOB Galax, Va.
 WBOC Salisbury, Md.
 WBOF Virginia Beach, Va.
 WBOK New Orleans, La.
 WBOP Pensacola, Fla.
 WBOB Brookline, Mass.
 WBOW Terre Haute, Ind.
 WBOX Bogalusa, La.
 WBOY Clarksburg, W. Va.
 WBPZ Lock Haven, Pa.
 WBRB Mt. Clemens, Mich.
 WBRB Birmingham, Ala.
 WBRD Bradenton, Fla.
 WBRB Wilkes-Barre, Pa.
 WBRG Lynchburg, Va.
 WBRK Pittsfield, Mass.
 WBRM Marion, N. C.
 WBRN Big Rapids, Mich.
 WBRB Waynesboro, Ga.
 WERT Bardstown, Ky.
 WERV Boonville, N. Y.
 WBRX Berwick, Pa.
 WERY Waterbury, Conn.
 WBSB Bennettsville, S. C.
 WBSG Blackshear, Ga.
 WBSM New Bedford, Mass.
 WBSR Pensacola, Fla.
 WBT Charlotte, N. C.
 WBTA Batavia, N. Y.
 WBTH Williamson, W. Va.
 WBTL Farmville, N. C.
 WBTM Danville, Va.
 WBTN Bennington, Vt.
 WBTO Linton, Ind.
 jWBTS Bridgeport, Ala.
 WBUS Buckhannon, W. Va.
 WBUD Trenton, N. J.
 WBUT Butler, Pa.
 WBUX Doylestown, Pa.
 WBUY Lexington, N. C.
 WBUZ Fredonia, N. Y.
 WBVL Barboursville, Ky.
 WBVP Beaver Falls, Pa.
 WBVE Calera, Ala.
 WBVG Savannah, Ga.
 WBYS Canton, Ill.
 WBZ Boston, Mass.
 WBZA Springfield, Mass.
 WBZY Torrington, Conn.
 WCAL Northfield, Minn.
 WCAM Camden, N. J.

WCAO Baltimore, Md.
 WCAP Lowell, Mass.
 WCAR Detroit, Mich.
 WCAT Orange, Mass.
 WCAU Philadelphia, Pa.
 WCAW Charleston, W. Va.
 WCAX Burlington, Vt.
 WCAY Cayce, S. C.
 WCZA Carthage, Ill.
 WCBA Corning, N. Y.
 WCBG Anderson, Ind.
 WCBG Chambersburg, Pa.
 WCBT Columbus, Miss.
 WCBL Benton, Ky.
 WCBM Baltimore, Md.
 WCBQ Whitehall, Mich.
 WCBW New York, N. Y.
 WCBT Roanoke Rapids, N. C.
 WCBY Cheokee, Mich.
 WCCC Hartford, Conn.
 jWCCF Punta Gorda, Fla.
 WCCM Lawrence, Mass.
 WCCN Newsville, Wis.
 WCCO Minneapolis, Minn.
 WCCP Savannah, Ga.
 WCCW Traverse City, Mich.
 WCDD Edenton, N. C.
 WCDD Carbondale, Pa.
 WCDE Winchester, Tenn.
 WCEC Rocky Mount, N. C.
 WCED Du Bois, Pa.
 WCEF Parkersburg, W. Va.
 WCEH Hawkinsville, Ga.
 WCEM Cambridge, Md.
 WCEN Mt. Pleasant, Mich.
 WCER Charlotte, Mich.
 WCFL Chicago, Ill.
 WCFR Springfield, Vt.
 WCFV Clifton Forge, Va.
 WCGA Calhoun, Ga.
 WCGC Belmont, N. C.
 WCGO Chicago Heights, Ill.
 WCGR Cananadaga, N. Y.
 WCHA Chambersburg, Pa.
 WCHB Inkster, Mich.
 WCHI Chillicothe, Ohio
 WCHJ Brookhaven, Miss.
 WCHK Canton, Ga.
 WCHL Chapel Hill, N. C.
 WCHN Norwich, N. Y.
 WCHO Washington Court House, Ohio
 WCHP Tusculum, Ala.
 WCHS Charleston, W. Va.
 WCHV Charlottesville, Va.
 WCIL Carbondale, Ill.
 WCIN Cincinnati, Ohio
 WCJU Columbia, Miss.
 WCKB Dunn, N. C.
 WCKI Greer, S. C.
 WCKM Winnsboro, S. C.
 WCKR Miami, Fla.
 WCKY Cincinnati, Ohio
 WCLA Cincin, Ga.
 WCLB Camilla, Ga.
 WCLC Jamestown, Tenn.
 WCLD Cleveland, Miss.
 WCLE Cleveland, Tenn.
 WCLG Morgantown, W. Va.
 WCLI Corning, N. Y.
 WCLO Janesville, Wis.
 WCLS Columbus, Ga.
 WCLT Newark, Ohio.
 WCLW Mansfield, Ohio
 WCMA Corinth, Miss.
 WCMB Harrisburg, Pa.
 WCMC Wildwood, N. J.
 WCMR Brunswick, Me.
 WCMI Ashland, Ky.
 WCMN Arcibo, P. R.
 WCMF Pine City, Minn.
 WCMR Elkhart, Ind.
 WCMN Norfolk, Va.
 WCMT Martin, Tenn.
 WCMW Canton, Ohio
 WCMY Ottawa, Ill.
 WCNB Connorsville, Ind.
 WCNB Elizabeth City, N. C.
 WCNF Weldon, N. C.
 WCNB Canonsburg, Pa.
 WCNH Quincy, Fla.
 WCNL Newport, N. H.
 WCNR Bloomburg, Pa.
 WCNB Canton, Ohio
 WCNV Centerville, Ill.
 WCNX Crestview, Fla.
 WCNX Middletown, Conn.
 WCOA Pensacola, Fla.
 WCOC Meridian, Miss.
 WCOG Greensboro, N. C.
 WCOH Newnan, Ga.
 WCOJ Coatesville, Pa.
 WCOL Columbus, Ohio
 WCON Cornelia, Ga.
 WCOP Boston, Mass.
 WCOR Lebanon, Tenn.
 WCOS Columbia, S. C.
 WCOU Lewiston, Me.
 WCOV Montgomery, Ala.
 WCOV Sparta, Wis.
 WCOY Columbia, Pa.
 WCPA Clearfield, Pa.
 WCPH Houston, Miss.
 WCPH Etowah, Tenn.

Am Calls CONTINUED

WCPM Cumberland, Ky.
 WCPO Cincinnati, Ohio
 WCPS Tarboro, N. C.
 WCQS Alma, Ga.
 WCRA Effingham, Ill.
 WCRB Waltham, Mass.
 WCRE Cheraw, S. C.
 WCRI Scottsboro, Ala.
 WCRK Morrystown, Tenn.
 WCRL Oneonta, Ala.
 WCRM Clare, Mich.
 WCRO Johnstown, Pa.
 WCRS Greenwood, S. C.
 WCRT Birmingham, Ala.
 WCRV Washington, N. J.
 WCRW Chicago, Ill.
 WCRY Macon, Ga.
 WCSC Charleston, S. C.
 WCSH Portland, Me.
 WCSI Columbus, Ind.
 WCSR Hillsdale, Mich.
 WCSS Amsterdam, N. Y.
 WCST Berkeley Springs, W.Va.
 WCTA Andalusia, Ala.
 WCTC New Brunswick, N. J.
 WCTT Corbin, Ky.
 †WCTW New Castle, Ind.
 WCUB Manitowoc, Wis.
 WCUE Akron, Ohio
 WCUM Cumberland, Md.
 WCVA Culpeper, Va.
 WCVI Connellsville, Pa.
 WCVF Murphy, N. C.
 WCVS Springfield, Ill.
 WCWC Ripon, Wis.
 WCYB Bristol, Va.
 WCYN Cynthiana, Ky.
 WDAD Indiana, Pa.
 WDAE Tampa, Fla.
 WDAF Kansas City, Mo.
 WDAK Columbus, Ga.
 WDAL Meridian, Miss.
 WDAN Danville, Ill.
 WDAR Darlington, S. C.
 WDAS Philadelphia, Pa.
 WDAX McRae, Ga.
 WDAY Fargo, N. D.
 WDEC Escanaba, Mich.
 WDEF Delray Beach, Fla.
 WDEJ Roanoke, Va.
 WDEL Springfield, Tenn.
 WDEM Statesville, N. C.
 WDEO Orlando, Fla.
 WDEQ Dubuque, Iowa
 WDCE Dade City, Fla.
 WDCL Tarpon Springs, Fla.
 WDCR Hanover, N. H.
 WDDT Greenville, Miss.
 WDDY Gloucester, Va.
 WDEA Ellsworth, Me.
 WDEB Pensacola, Fla.
 WDEC Americus, Ga.
 WDEE Hamden, Conn.
 WDEF Chattanooga, Tenn.
 WDEH Sweetwater, Tenn.
 WDEL Wilmington, Del.
 WDEV Waterbury, Vt.
 WDEW Westfield, Mass.
 WDG Y Minneapolis, Minn.
 WDMA Memphis, Tenn.
 WDIC Clinchco, Va.
 WDIG Dothan, Ala.
 WDIX Orangeburg, S. C.
 †WDJS Mount Olive, N. C.
 WDKD Kingstreet, S. C.
 WDKN Dickson, Tenn.
 WDLA Walton, N. Y.
 WDLB Marshfield, Wis.
 WDLG Port Jervis, N. Y.
 WDLM East Moline, Ill.
 WDLN Panama City, Fla.
 WDLR Delaware, Ohio
 WDLT Indianola, Miss.
 WDMF Buford, Ga.
 WDMG Douglas, Ga.
 WDMJ Marquette, Mich.
 WDMV Pocomoke City, Md.
 WDNC Durham, N. C.
 WDNE Elkins, W. Va.
 WDNG Anniston, Ala.
 WDNT Dayton, Tenn.
 WDOB Canton, Miss.
 WDOC Prestonburg, Ky.
 WDOE Chattanooga, Tenn.
 WDOE Dunkirk, N. Y.
 WDOG Marine City, Mich.
 WDOK Cleveland, Ohio
 WDOL Athens, Ga.
 WDON Wheaton, Md.
 WDOR Sturgeon Bay, Wis.
 WDOS Oneonta, N. Y.
 WDOT Burlington, Vt.
 WDOV Dover, Del.
 WDOV Dowagiac, Mich.
 WDOQ Duquoin, Ill.
 WDRC Hartford, Conn.
 WDSO Dillon, S. C.
 WDSG Dyersburg, Tenn.
 WDSK Cleveland, Miss.
 WDSM Superior, Wis.

WDSP DeFuniak Springs, Fla.
 WDSR Lake City, Fla.
 WDSU New Orleans, La.
 WDTI Danville, Va.
 WDUN Gainesville, Ga.
 WDUX Waupaca, Wis.
 WDUZ Green Bay, Wis.
 WDVH Danville, Va.
 WDVH Gainesville, Fla.
 WDVH Vineland, N. J.
 WDWL Dawson, Ga.
 WDWS Champaign, Ill.
 WDXB Chattanooga, Tenn.
 WDXE Lawrenceburg, Tenn.
 WDXI Jackson, Tenn.
 WDXL Lexington, Tenn.
 WDXN Clarksville, Tenn.
 WDXR Paducah, Ky.
 WDXY Sumter, S. C.
 †WDYL Ashland, Va.
 WDW Decatur, Ill.
 WEAB Greer, S. C.
 WEAD, College Park, Ga.
 WEAG Alcoa, Tenn.
 WEAM Arlington, Va.
 WEAN Providence, R. I.
 WEAQ Eau Claire, Wis.
 WEAS Savannah, Ga.
 WEAT W. Palm Beach, Fla.
 WEAV Plattsburg, N. Y.
 WEAW Evanston, Ill.
 WEBB Baltimore, Md.
 WEBE Duluth, Minn.
 WEBJ Brewton, Ala.
 WEBO Owego, N. Y.
 WEBQ Harrisburg, Ill.
 WEBR Buffalo, N. Y.
 WEBY Milton, Fla.
 WECL Eau Claire, Wis.
 WECD Chicago, Ill.
 WECD McKeesport, Pa.
 WEBB Southern Pines, N. C.
 WEBD Rocky Mount, N. C.
 †WEDE Rensselaer, N. Y.
 WEBE Boston, Mass.
 WEBL Fairfax, Va.
 WEBN Lafayette, Tenn.
 WEBP Pittsburgh, Pa.
 WEBR Warrenton, Va.
 WEBT Richmond, Va.
 WEBU Reading, Pa.
 †WEEW Washington, N. C.
 WEBX Easton, Pa.
 WEBZ Chester, Pa.
 WEGO Concord, N. C.
 WEGP Presque Isle, Me.
 WEHH Elmira Hts.-Horseheads, N. Y.
 WEIC Charleston, Ill.
 WEIM Fitchburg, Mass.
 WEIR Weirton, W. Va.
 WEJL Scranton, Pa.
 WEKR Fayetteville, Tenn.
 WEKY Richmond, Ky.
 WEKZ Monroe, Wis.
 WELB Elba, Ala.
 WELC Welch, W. Va.
 WELD Fisher, W. Va.
 WELS South Daytona, Fla.
 WELI New Haven, Conn.
 WELK Charlottesville, Va.
 WELM Battle Creek, Mich.
 WELN Elmira, N. Y.
 WELO Tupelo, Miss.
 WELP Easley, S. C.
 WELR Roanoke, Ala.
 WELS Kinston, N. C.
 WELY Ely, Minn.
 WELZ Belzoni, Miss.
 WEMB Erwin, Tenn.
 †WEMD Easton, Md.
 WEMJ Laconia, N. H.
 WEMP Milwaukee, Wis.
 WENC Whiteville, N. C.
 WEND Ebensburg, Pa.
 WENE Endicott, N. Y.
 WENK Union City, Tenn.
 WENN Birmingham, Ala.
 WENO Madison, Tenn.
 WENT Gloversville, N. Y.
 WENY Elmira, N. Y.
 †WENZ Highland Springs, Va.
 WEOA Evansville, Ind.
 WEOK Poughkeepsie, N. Y.
 WEOE Elyria, Ohio
 WEPG S. Pittsburg, Tenn.
 WEPM Martinsburg, W. Va.
 †WERA Plainfield, N. J.
 WERC Erie, Pa.
 WERD Atlanta, Ga.
 WERE Cleveland, Ohio
 WERH Hamilton, Ala.
 WERI Westerly, R. I.
 WERL Eagle River, Wis.
 WERT Van Wert, Ohio
 WESA Charleroi, Pa.
 WESB Bradford, Pa.
 WESC Greenville, S. C.
 WESO Southbridge, Mass.
 WESR Tasley, Va.

WEST Easton, Pa.
 WESX Salem, Mass.
 WESY Leland, Miss.
 WETB Johnson City, Tenn.
 WETC Wendell-Zebulon, N. C.
 WETO Gadsden, Ala.
 WETT Ocean City, Md.
 WETU Wetumpka, Ala.
 WETZ New Martinsville, W. Va.
 WEUC Ponce, P. R.
 WEUP Huntsville, Ala.
 WEVA Emporia, Va.
 WEVD New York, N. Y.
 WEVE Eveleth, Minn.
 WEW St. Louis, Mo.
 WEWO Laurinburg, N. C.
 WEXL Royal Oak, Mich.
 WEYE Sanford, N. C.
 WEZB Birmingham, Ala.
 WEZE Boston, Mass.
 WEZJ Williamsburg, Ky.
 WEZL Richmond, Va.
 WEZN Elizabethtown, Pa.
 WEZY Cocoa, Fla.
 WFAP Dallas, Tex.
 †WFAB Miami-S. Miami, Fla.
 WFAG Farmville, N. C.
 WFAH Alliance, Ohio
 WFAI Fayetteville, N. C.
 WFAF Farrel, Pa.
 WFAS White Plains, N. Y.
 WFAU Augusta, Me.
 WFAV Falls Church, Va.
 WFBG Greenville, S. C.
 WFBH Altoona, Pa.
 WFBM Syracuse, N. Y.
 WFBM Indianapolis, Ind.
 WFBT Baltimore, Md.
 WFBT Fountain City, Tenn.
 WFDL Flint, Mich.
 WFDL Manchester, Ga.
 WFERA Manchester, N. H.
 WFERB Sylacauga, Ala.
 WFFF Columbia, Miss.
 †WFFG Marathon, Fla.
 WFGM Fitchburg, Mass.
 WFGN Gaffney, S. C.
 WFGH Bristol, Va.
 WPHK Pell City, Ala.
 WPHR Wisconsin Rapids, Wis.
 WFIG Sumter, S. C.
 WFIL Philadelphia, Pa.
 WFIN Findlay, Ohio
 WFIS Fountain Inn, S. C.
 WFIW Fairfield, Ill.
 WFIX Huntsville, Ala.
 WPKN Franklin, Ky.
 WPKY Frankfort, Ky.
 WFLA Tampa, Fla.
 WFLB Fayetteville, N. C.
 WFLI Lookout Mt., Tenn.
 WFLN Philadelphia, Pa.
 WFLP Farmville, Va.
 WFLR Dundee, N. Y.
 WFLS Fredericksburg, Va.
 WFLW Monticello, Ky.
 WPMC Goldsboro, N. C.
 WPMO Frederick, Md.
 WPMH Cullman, Ala.
 WPMJ Youngstown, Ohio
 WPMO Fairmont, N. C.
 WPMW Madisonville, Ky.
 WPMC Fayetteville, N. C.
 WFOB Fostoria, Ohio
 WFOE Marietta, Ga.
 WFOR Hattiesburg, Miss.
 WFOX Milwaukee, Wis.
 WFOY St. Augustine, Fla.
 WFFA Fort Payne, Ala.
 WFFG Atlantic City, N. J.
 WFFM Ft. Valley, Ga.
 WFFR Hammond, La.
 WFFR Franklin, Pa.
 WFRB Frostburg, Md.
 WFRD Reidsville, N. C.
 WFRF Freeport, Ill.
 WFRM Coudersport, Pa.
 WFRS Fremont, Ohio
 WFRX W. Frankfort, Ill.
 WFSO Franklin, N. C.
 WFTC Caribou, Me.
 WFTG Kinston, N. C.
 WFTL London, Ky.
 WFTL Fort Lauderdale, Fla.
 WFTM Maysville, Ky.
 WFTS Front Royal, Va.
 WFTW Fort Walton Beach, Fla.
 WFUI, Fulton, Ky.
 WFUN South Miami, Fla.
 WFUR Grand Rapids, Mich.
 WFVA Fredericksburg, Va.
 WFWG Fuquay Springs, N. C.
 WFWL Camden, Tenn.
 WFX Alma, Mich.
 WFXI Mineola, N. Y.
 WGAA Cedartown, Ga.
 WGAC Augusta, Ga.
 WGAD Gadsden, Ala.
 WGAH Valdosta, Ga.
 WGAJ Elizabeth City, N. C.
 WGAJ Lancaster, Pa.
 WGAN Portland, Me.

WGAP Maryville, Tenn.
 WGAR Cleveland, Ohio
 WGAS S. Gastonia, N. C.
 WGAT Gate City, Va.
 WGAU Athens, Ga.
 WGAW Gardner, Mass.
 WGBA Columbus, Ga.
 WGBB Freeport, N. Y.
 WGBF Evansville, Ind.
 WGBG Greensboro, N. C.
 WGBT Scranton, Pa.
 WGBR Goldsboro, N. C.
 WGBS Miami, Fla.
 WGC Red Lion, Pa.
 WGCJ Chester, S. C.
 WGM Gulfport, Miss.
 WGEA Geneva, Ala.
 WGEI Indianapolis, Ind.
 WGEN Quincy, Ill.
 WGES Chicago, Ill.
 WGET Gettysburg, Pa.
 WGEZ Beloit, Wis.
 †WGFA Watska, Ill.
 WGFV Covington, Ga.
 WGGF Gainesville, Ga.
 WGGG Gainesville, Fla.
 WGGH Marion, Ill.
 WGGI Salamanca, N. Y.
 WGH Newport News, Va.
 †WGH Clayton, Ga.
 WGHM Skowhegan, Me.
 WGHN Grand Haven, Mich.
 WGHQ Saugerties, N. Y.
 WGI Brunswick, Ga.
 WGLL Galesburg, Ill.
 WGR Manchester, N. H.
 WGRV Charlotte, N. C.
 WGL Atlanta, Ga.
 WGL Ft. Wayne, Ind.
 WGLC Centerville, Miss.
 WGLI Babylon, N. Y.
 WGMMA Hollywood, Fla.
 WGMH Hinesville, Ga.
 WGMN Bethesda, Md.
 WGN Chicago, Ill.
 WGNB Gastonia, N. C.
 WGNL Wilmington, N. C.
 WGNM Murfreesboro, Tenn.
 †WGNU Granite City, Ill.
 WGNV Newburgh, N. Y.
 WGOG Wahalla, S. C.
 WGOH Grayson, Ky.
 WGO Mobile, Ala.
 WGOJ Goldsboro, N. C.
 WGOV Valdosta, Ga.
 WGPB Bethlehem, Pa.
 WGPC Albany, Ga.
 WGR Buffalo, N. Y.
 WGRA Cairo, Ga.
 WGRS Green Cove Springs, Fla.
 WGRD Grand Rapids, Mich.
 WGRF Aguadilla, P. R.
 WGRM Greenwood, Miss.
 WGRS Lake City, Fla.
 WGRP Greenville, Pa.
 WGRV Greenville, Tenn.
 WGRY Gary, Ind.
 WGS A Ephrata, Pa.
 †WGSB Geneva, Ill.
 WGSN Huntington, N. Y.
 WGSR Millen, Ga.
 WGST Atlanta, Ga.
 WGSV Guntersville, Ala.
 WGSW Greenwood, S. C.
 WGTA Summerville, Ga.
 WGTG Kannapolis, N. C.
 WGTI Kannapolis, N. C.
 WGTN Wilson, N. C.
 WGTN Georgetown, S. C.
 WGTQ Cypress Gardens, Fla.
 WGUN Decatur, Ga.
 WGU North Augusta, S. C.
 WGUY Bangor, Me.
 WGVV Geneva, N. Y.
 WGVN Greenville, Miss.
 WGW Selma, Ala.
 WGW Ashboro, N. C.
 WGY Schenectady, N. Y.
 WGYV Greenville, Ala.
 WHA Madison, Wis.
 WHAB Baxley, Ga.
 WHAI Greenfield, Mass.
 WHAK Rogers City, Mich.
 WHAL Shelbyville, Tenn.
 WHAM Rochester, N. Y.
 WHAN Haines City, Fla.
 WHAP Hopewell, Va.
 WHAR Clarksville, W. Va.
 WHAS Louisville, Ky.
 WHAT Philadelphia, Pa.
 WHAV Haverhill, Mass.
 WHAW Weston, W. Va.
 WHAY New Britain, Conn.
 WHAZ Troy, N. Y.
 WHB Kansas City, Mo.
 WHBB Selma, Ala.
 WHBC Canton, Ohio
 WHBF Rock Island, Ill.
 WHBG Harrisonburg, Va.
 WHBI Newark, N. J.
 WHBL Sheboygan, Wis.
 WHBN Harrodsburg, Ky.
 WHBO Tampa, Fla.

WHBQ Memphis, Tenn.
 WHBT Harriman, Tenn.
 WHBU Anderson, Ind.
 WHBY Appleton, Wis.
 WHCC Waynesville, N. C.
 WHCO Sparta, Ill.
 WHCU Ithaca, N. Y.
 WHDF Houghton, Mich.
 WHDH Boston, Mass.
 WHDL Olean, N. Y.
 WHDM McKenzie, Tenn.
 WHDE Portsmouth, N. H.
 WHEC Rochester, N. Y.
 WHEE Martinsville, Va.
 WHEM Syracuse, N. Y.
 WHEO Stuart, Va.
 WHEP Foley, Ala.
 WHER Memphis, Tenn.
 WHEW Riviera Beach, Fla.
 WHEY Millington, Tenn.
 WHEF Benton Harbor-St. Joseph, Mich.
 WHFC Cicero, Ill.
 WHGB Harrisburg, Pa.
 WHGR Houghton Lake, Mich.
 WHHH Warren, Ohio
 WHHM Memphis, Tenn.
 WHHT Lucedale, Miss.
 †WHHV Lucedale, Va.
 WHHY Montgomery, Ala.
 WHIE Griffin, Ga.
 WHIH Portsmouth, Va.
 WHIL Medford, Mass.
 WHIM Providence, R. I.
 WHIN Gallatin, Tenn.
 WHIO Dayton, Ohio
 WHIP Mooresville, N. C.
 WHIR Danville, Ky.
 WHIS Bluefield, W. Va.
 WHIT New Bern, N. C.
 WHIY Orlando, Fla.
 WHIZ Zanesville, Ohio
 WHJB Greensburg, Pa.
 WHJC Matewan, W. Va.
 WHK Cleveland, Ohio
 WHKP Hendersonville, N. C.
 WHKY Hickory, N. C.
 WHLV Virginia, Minn.
 WHLD Niagara Falls, N. Y.
 WHLF So. Boston, Va.
 WHLI Hempstead, N. Y.
 WHLL Wheeling, W. Va.
 WHLM Bloomsburg, Pa.
 WHLN Harlan, Ky.
 WHLO Akron, Ohio
 WHLP Centerville, Tenn.
 WHLS Port Huron, Mich.
 WHLT Huntington, Ind.
 WHMA Anniston, Ala.
 †WHMC Gaithersburg, Md.
 WHMI Howell, Mich.
 WHMP Northampton, Mass.
 WHMS Charleston, W. Va.
 WHNC Henderson, N. C.
 WHNY McComb, Miss.
 WHO Des Moines, Iowa
 WHOA San Juan, P. R.
 WHOC Philadelphia, Miss.
 WHOK Lancaster, Ohio
 WHOL Allentown, Pa.
 WHOM New York, N. Y.
 WHOO Orlando, Fla.
 WHOP Hopkinsville, Ky.
 WHOS Decatur, Ala.
 WHOT Campbell, Ohio
 WHOU Houlton, Me.
 WHOW Clinton, Ill.
 WHE Harrisburg, Pa.
 WHEB Belton, S. C.
 WHEP High Point, N. C.
 WHPL Winchester, Va.
 WHRT Hartsville, Ala.
 WHRV Ann Arbor, Mich.
 WHRW Bowling Green, Ohio
 WHSC Hartsville, S. C.
 WHSM Hayward, Wis.
 WHSY Hattiesburg, Miss.
 WHTC Holland, Mich.
 WHTG Eatontown, N. J.
 WHUB Cookeville, Tenn.
 WHUC Hudson, N. Y.
 WHUM Reading, Pa.
 WHUN Huntingdon, Pa.
 WHUT Anderson, Ind.
 WHVF Wausau, Wis.
 WHVH Henderson, N. C.
 WHVR Hanover, Pa.
 WHWB Rutland, Vt.
 WHYE Roanoke, Va.
 WHYL Carlisle, Pa.
 WHYN Springfield, Mass.
 WHYS Ocala, Fla.
 WIAC San Juan, P. R.
 WIAM Williamston, N. C.
 WIBA Madison, Wis.
 WIBB Macon, Ga.
 WIBC Indianapolis, Ind.
 WIBG Philadelphia, Pa.
 WIBM Jackson, Mich.
 WIBR Baton Rouge, La.
 WIBU Poynette, Wis.
 WIBV Belleville, Ill.
 WIBW Topeka, Kan.
 WIBX Utica, N. Y.
 WICC Bridgeport, Conn.
 WICE Providence, R. I.
 WICH Norwich, Conn.
 WICK Scranton, Pa.
 WICO Salisbury, Md.
 WICU Erie, Pa.
 WICY Malone, N. Y.
 WIDE Biddeford, Me.
 WIDU Fayetteville, N. C.
 WIEL Elizabethtown, Ky.
 WIFM Elkin, N. C.
 WIGM Medford, Wis.
 WIIN Atlanta, Ga.
 WIKB Iron River, Mich.
 WIKC Bogalusa, La.
 WIKI Newport, Vt.
 WIKY Evansville, Ind.
 WIL St. Louis, Mo.
 WILA Danville, Va.
 WILD Boston, Mass.
 WILE Cambridge, Ohio
 WILI Willimantic, Conn.
 WILK Wilkes-Barre, Pa.
 WILL Urbana, Ill.
 WILM Wilmington, Del.
 WILO Frankfort, Ind.
 WILS Lansing, Mich.
 †WILY Greenville, N. C.
 WILZ St. Petersburg Beach, Fla.
 WIMA Lima, Ohio
 WIMO Winder, Ga.
 WIMS Michigan City, Ind.
 WINA Charlottesville, Va.
 WINC Winchester, Va.
 WIND Chicago, Ill.
 WINF Manchester, Conn.
 WING Dayton, Ohio
 WINI Murphysboro, Ill.
 WINK Ft. Myers, Fla.
 WINN Louisville, Ky.
 †WINQ Tampa, Fla.
 WINR Binghamton, N. Y.
 WINS New York, N. Y.
 WINT Winter Haven, Fla.
 WINX Rockville, Md.
 WINY Putnam, Conn.
 WINZ Miami, Fla.
 WIOI New Boston, Ohio
 WION Ionia, Mich.
 WIOS Tawas City, Mich.
 WIOU Kokomo, Ind.
 WIP Philadelphia, Pa.
 WIPC Lake Wales, Fla.
 WIPR San Juan, P. R.
 WIPS Ticonderoga, N. Y.
 WIRA Ft. Pierce, Fla.
 WIRB Enterprise, Ala.
 WIRC Hickory, N. C.
 WIRE Indianapolis, Ind.
 WIRJ Humboldt, Tenn.
 WIRK W. Palm Beach, Fla.
 WIRL Peoria, Ill.
 WIRO Ironton, Ohio
 WIRV Irvine, Ky.
 WIRY Plattsburg, N. Y.
 WIS Columbia, S. C.
 WISE Asheville, N. C.
 WISH Indianapolis, Ind.
 WISL Shamokin, Pa.
 WISM Madison, Wis.
 WISN Milwaukee, Wis.
 WISO Ponce, P. R.
 WISP Kinston, N. C.
 WISR Butler, Pa.
 WIST Charlotte, N. C.
 WISV Viroqua, Wis.
 WITA San Juan, P. R.
 WITE Brazil, Ind.
 WITB Baltimore, Md.
 WITT Lewisburg, Pa.
 WITY Danville, Ill.
 WITZ Jasper, Ind.
 WIVI Christiansted, St. Croix, V. I.
 WIVK Knoxville, Tenn.
 WIVV Island of Vieques, P. R.
 WIVY Jacksonville, Fla.
 WIXK New Richmond, Wis.
 †WIXN Dixon, Ill.
 WIZE Springfield, Ohio
 WIZZ, Stretator, Ill.
 WJAB Westbrook, Me.
 WJAC Johnstown, Pa.
 WJAG Norfolk, Neb.
 WJAK Jackson, Tenn.
 WJAM Marion, Ala.
 WJAN Ishpeming, Mich.
 WJAR Providence, R. I.
 WJAS Pittsburgh, Penna.
 WJAT Swainsboro, Ga.
 WJAX Jacksonville, Fla.
 WJAY Mullins, S. C.
 WJAZ Albany, Ga.
 WJBB Haleyville, Ala.
 WJBC Bloomington, Ill.
 WJBD Salem, Ill.
 WJBC Detroit, Mich.
 WJBL Holland, Mich.
 WJBM Jerseyville, Ill.
 WJBO Baton Rouge, La.
 WJBS Deland, Fla.
 †WJBT Wheeling, W. Va.
 WJBW New Orleans, La.
 WJCD Seymour, Ind.
 WJCM Sebring, Fla.
 WJCW Johnson City, Tenn.
 WJDA Quincy, Mass.
 WJDB Thomasville, Ala.
 WJDX Jackson, Miss.
 WJDY Salisbury, Md.
 WJEF Grand Rapids, Mich.
 WJEH Gallipolis, Ohio
 WJEJ Hagerstown, Md.
 WJEM Valdosta, Ga.
 WJER Dover-New Philadelphia, Ohio
 †WJES Johnston, S. C.
 WJET Erie, Pa.
 WJHB Talladega, Ala.
 WJHO Opelika, Ala.
 WJIG Tullahoma, Tenn.
 †WJIL Jacksonville, Ill.
 WJIM Lansing, Mich.
 WJJC Commerce, Ga.
 WJJD Chicago, Ill.
 WJLL Niagara Falls, N. Y.
 WJMM Lewisburg, Tenn.
 WJLB Detroit, Mich.
 WJLD Homewood, Ala.
 WJLK Asbury Park, N. J.
 WJLS Beckley, W. Va.
 WJMA Orange, Va.
 WJMB Brookhaven, Miss.
 WJMC Rice Lake, Wis.
 WJMJ Philadelphia, Pa.
 WJMO Cleveland Heights, Ohio
 WJMR New Orleans, La.
 WJMS Ironwood, Mich.
 WJMW Athens, Ala.
 WJMC Florence, S. C.
 WJNC Jacksonville, N. C.
 WJNO W. Palm Beach, Fla.
 WJOB Hammond, Ind.
 WJOC Jamestown, N. Y.
 WJOE Ward Ridge, Fla.
 WJOI Florence, Ala.
 WJOL Joliet, Ill.
 WJON St. Cloud, Minn.
 WJOT Lake City, S. C.
 WJOY Burlington, Vt.
 WJPA Washington, Pa.
 WJPD Ishpeming, Mich.
 WJPF Herrin, Ill.
 WJPG Green Bay, Wis.
 WJPR Greenville, Miss.
 WJPS Evansville, Ind.
 WJQS Jackson, Miss.
 WJR Detroit, Mich.
 WJRD Tuscaloosa, Ala.
 WJRI Lenoir, N. C.
 WJRL Rockford, Ill.
 †WJRM Troy, N. C.
 WJSB Crestview, Fla.
 WJSO Jonesboro, Tenn.
 WJTN Jamestown, N. Y.
 WJUD St. Johns, Mich.
 WJUN Mexico, Pa.
 WJVA South Bend, Ind.
 WJW Cleveland, Ohio
 WJWL Georgetown, Del.
 WJWS South Hill, Va.
 WJXN Jackson, Miss.
 WJZM Clarksville, Tenn.
 WKAB Mobile, Ala.
 WKAI Macomb, Ill.
 WKAL Rome, N. Y.
 WKAM Goshen, Ind.
 WKAN Kankakee, Ill.
 WKAP Allentown, Pa.
 WKAR San Juan, P. R.
 WKAR E. Lansing, Mich.
 WKAT Miami Beach, Fla.
 WKAY Glasgow, Ky.
 WKAZ Charleston, W. Va.
 †WKBA Vinton, Va.
 WKBC N. Wilkesboro, N. C.
 WKBH La Crosse, Wis.
 WKBI St. Mary's, Pa.
 WKBJ Milan, Tenn.
 WKBK Keene, N. H.
 WKBL Covington, Tenn.
 WKBN Youngstown, Ohio
 WKBO Harrisburg, Pa.
 WKBR Manchester, N. H.
 WKBV Richmond, Ind.
 WKBW Buffalo, N. Y.
 WKBX Kissimmee, Fla.
 WKBT Muskegon, Mich.
 WKCT Bowling Green, Ky.
 WKCW Warrenton, Va.
 WKDA Nashville, Tenn.
 WKDK Newberry, S. C.
 WKDL Clarksdale, Miss.
 WKDN Camden, N. J.
 WKDX Hamlet, N. C.
 WKEE Huntington, W. Va.
 WKEI Kewanee, Ill.
 WKEN Dover, Del.
 WKEU Griffin, Ga.
 WKEY Covington, Va.
 †WKFD Wickford, R. I.
 †WKFE Yanco, P. R.
 WKGN Baton Rouge, Tenn.
 WKHM Jackson, Mich.
 WKIC Hazard, Ky.
 WKID Urbana, Ill.
 †WKIG Glenville, Ga.
 WKIK Leonardtown, Md.
 WKIN Kingsport, Tenn.
 WKIP Poughkeepsie, N. Y.
 WKKS Orlando, Fla.
 WKIX Raleigh, N. C.
 WKIZ Key West, Fla.
 WKJB Mayaguez, P. R.
 WKJG Ft. Wayne, Ind.
 WKKD Aurora, Ill.
 WKKO Cocoa, Fla.
 WKKS Vanceburg, Ky.
 WKLA Ludington, Mich.
 WKLC St. Albans, W. Va.
 WKLE Washington, Ga.
 WKLF Clanton, Ala.
 WKLK Cloquet, Minn.
 WKLM Wilmington, N. C.
 WKLO Louisville, Ky.
 WKLV Blackstone, Va.
 WKLX Paris, Ky.
 WKLY Hartwell, Ga.
 WKLZ Kalamazoo, Mich.
 WKMC Roaring Spring, Pa.
 WKMF Flint, Mich.
 WKMM Dearborn, Mich.
 WKMI Kalamazoo, Mich.
 WKMT Kings Mountain, N. C.
 WKNB New Britain, Conn.
 WKNE Keene, N. H.
 WKNX Saginaw, Mich.
 WKNY Kingston, N. Y.
 WKOA Hopkinsville, Ky.
 WKOK Sunbury, Pa.
 WKOP Binghamton, N. Y.
 WKOW Wellston, Ohio.
 WKOW Madison, Wis.
 WKOX Framingham, Mass.
 WKOY Bluefield, W. Va.
 WKOZ Kosciusko, Miss.
 WKPA New Kensington-Tarentum, Pa.
 WKPR Kalamazoo, Mich.
 WKPT Kingsport, Tenn.
 WKRC Cincinnati, Ohio
 WKRG Mobile, Ala.
 WKRK Murphy, N. C.
 WKRM Columbia, Tenn.
 WKRO Cairo, Ill.
 WKRS Waukegan, Ill.
 WKRT Cortland, N. Y.
 WKRZ Oil City, Pa.
 WKSB Milford, Del.
 WKSK West Jefferson, N. C.
 WKSR Pulaski, Tenn.
 WKST New Castle, Pa.
 WKTC Charlotte, N. C.
 WKTG Thomasville, Ga.
 WKTJ Farmington-West Farmington, Me.
 WKTQ S. Paris, Me.
 WKTS Sheboygan, Wis.
 WKTX Atlantic Beach, Fla.
 WKTY La Crosse, Wis.
 WKUL Cullman, Ala.
 WKVA Lewiston, Pa.
 WKVM San Juan, P. R.
 WKVT Brattleboro, Vt.
 WKWF Key West, Fla.
 WKWK Wheeling, W. Va.
 WKWS Rocky Mount, Va.
 WKXL Concord, N. H.
 WKXV Knoxvill, Tenn.
 WKXY Sarasota, Fla.
 WKY Oklahoma City, Okla.
 WKYB Paducah, Ky.
 WKYN San Juan, P. R.
 WKYR Keyser, W. Va.
 WKYW Louisville, Ky.
 WKZO Kalamazoo, Mich.
 WLAC Nashville, Tenn.
 WLAD Danbury, Conn.
 WLAF La. Follie, Tenn.
 WLAG LaGrange, Ga.
 WLAK Lakeland, Fla.
 WLAM Lewistown, Me.
 WLAN Lancaster, Pa.
 WLAP Lexington, Ky.
 WLAQ Rome, Ga.
 WLAR Athens, Tenn.
 WLAS Jacksonville, N. C.
 WLAT Conway, S. C.
 WLAU Laurel, Miss.
 WLAV Grand Rapids, Mich.
 WLAW Lawrenceville, Ga.
 WLAY Muscle Shoals City, Ala.
 WLBA Gainesville, Ga.
 WLBB Carrollton, Ga.
 WLBC Monte, Ind.
 WLBE Leesburg-Eustis, Fla.
 WLBG Laurens, S. C.
 WLBI Mattoon, Ill.
 WLBN Denham Springs, La.
 WLBJ Bowling Green, Ky.
 WLKB DeKalb, Ill.
 WLBL Auburndale, Wis.
 WLBN Lebanon, Ky.
 WLBR Lebanon, Pa.
 WLBS Bangor, Me.
 WLCK Scottsville, Ky.
 WLCM Lancaster, S. C.

Am Calls CONTINUED

- WLCO Eustis, Fla.
WLCB Baton Rouge, La.
WLCX La Crosse, Wis.
WLCT St. Petersburg, Fla.
WLDB Atlantic City, N. J.
WLDS Jacksonville, Ill.
WLDT Ladysmith, Wis.
WLEA Hornell, N. Y.
WLEC Sandusky, Ohio
WLEF Richmond, Va.
WLEM Emporium, Pa.
WLEO Ponce, P. R.
WLES Lawrenceville, Va.
WLET Toccoa, Ga.
WLEU Erie, Pa.
WLEW Bad Axe, Mich.
WLFA Lafayette, Ga.
WLFH Little Falls, N. Y.
WLIB New York, N. Y.
WLJH Shelbyville, Tenn.
WLJK Newport, Tenn.
WLIL Lenoir City, Tenn.
WLIP Kenosha, Wis.
WLIQ Mobile, Ala.
WLIS Old Saybrook, Conn.
WLIV Livingston, Tenn.
WLIZ Lake Worth, Fla.
WLKW Providence, R. I.
WLLH Lowell, Mass.
WLLY Wilson, N. C.
WLMJ Jackson, Ohio
WLNA Peekskill, N. Y.
fWLNC Laurinburg, N. C.
WLNH Laconia, N. H.
WLOA Braddock, Pa.
WLOB Portland, Me.
WLOC Munfordville, Ky.
WLOD Pompano Beach, Fla.
WLOE Leaksville, N. C.
WLOF Orlando, Fla.
WLOG Logan, W. Va.
WLOH Princeton, W. Va.
WLOI La Porte, Ind.
WLOK Memphis, Tenn.
WLOL Minneapolis, Minn.
WLOK Lincoln, N. C.
WLOS Asheville, N. C.
WLOU Louisville, Ky.
WLOX Biloxi, Miss.
WLPK Safford, Va.
WLPD La Salle, Ill.
fWLRM Luray, Va.
WLSB Chicago, Ill.
WLSB Conperhill, Tenn.
WLSL Loris, S. C.
WLSH Big Stone Gap, Va.
WLSJ Wallace, N. C.
WLSH Lansford, Pa.
WLSI Pikeville, Ky.
WLSM Louisville, Miss.
WLSW Escanaba, Mich.
WLSV Wellsville, N. Y.
WLTG Gastonia, N. C.
WLVV Lynchburg, Va.
WLVV Cincinnati, Ohio
WLYC Williamsport, Pa.
WLYN Lynn, Mass.
WMAE Munnings, Mich.
fWMAJ Metter, Ga.
WMAF Madison, Fla.
WMAJ Forest, Miss.
WMAJ State College, Pa.
WMAK Nashville, Tenn.
WMAW Washington, D. C.
WMAW Marinette, Wis.
WMAN Mansfield, Ohio
WMAP Monroe, N. C.
WMAQ Chicago, Ill.
WMAJ Springfield, Mass.
WMAX Grand Rapids, Mich.
WMAJ Springfield, Ill.
WMAZ Macon, Ga.
WMBR Ambridge, Pa.
WMBK Macon, Miss.
WMBD Peoria, Ill.
WMBG Richmond, Va.
WMBH Joplin, Mo.
WMBI Chicago, Ill.
WMBL Morehead City, N. C.
WMBM Miami, Fla.
WMBN Petosky, Mich.
WMBO Auburn, N. Y.
WMBR Jacksonville, Fla.
WMBB Uniontown, Pa.
WMC Memphis, Tenn.
WMC New York, N. Y.
WMC Church Hill, Tenn.
WMC McKeesport, Pa.
WMC Columbia, Tenn.
WMC Oneida, N. Y.
WMC Harvard, Ill.
WMC Hazelhurst, Miss.
WMD Fajardo, P. R.
WMD Mount Dora, Fla.
WMD Midland, Mich.
WMD Eau Gallie, Fla.
WMEK Chase City, Va.
WME Tallahassee, Fla.
WME Ashburn, Ga.
WME Miami Beach, Fla.
WMEV Marion, Va.
fWMEW Baltimore, Md.
WME Boston, Mass.
WMEF Monroeville, Ala.
WMEF Wilmington, N. C.
WMEF Hibbing, Minn.
WMEJ Daytona Beach, Fla.
WMEF High Point, N. C.
WMEF Terre Haute, Ind.
WMEG Moultrie, Ga.
WMEG New York, N. Y.
WMEG Bainbridge, Ga.
WMEW Meadville, Pa.
WMEY Montgomery, Ala.
WMIH Braddock Heights, Md.
WMI Arecibo, P. R.
WMI Monroe, Mich.
WMI Atlantic City, N. J.
WMI Miami, Fla.
WMIK Middlesboro, Ky.
WMI Milwaukee, Wis.
WMI St. Paul, Minn.
WMI Iron Mt., Mich.
WMI Natchez, Miss.
WMI Mt. Vernon, Ill.
WMI Cordele, Ga.
WMI Pineville, Ky.
WMIO Beverly, Mass.
WMI Milton, Pa.
WMI Sylacauga, Ala.
WMI Dublin, Ga.
WMI Melbourne, Fla.
WMI Marshall, N. C.
WMI Westport, Conn.
WMI Fairmont, W. Va.
WMI Bath, Me.
WMI McMinnville, Tenn.
WMI Meriden, Conn.
WMI Gretna, Va.
WMI N. Adams, Mass.
WMI Morganton, N. C.
WMI Menomonia, Wis.
WMI Columbus, Ohio
WMI Olean, N. Y.
WMI Manati, P. R.
fWMI Montezuma, Ga.
WMI Marietta, Ohio
WMI Moundsville, W. Va.
WMI Brunswick, Ga.
WMI Hamilton, Ohio
WMI Metropolis, Ill.
WMI Montgomery, W. Va.
WMI Ocala, Fla.
WMI Morehead, Ky.
WMI Berlin, N. H.
WMI Ravenswood, W. Va.
WMI Meridian, Miss.
WMI Mobile, Ala.
WMI Aberdeen, Miss.
WMI Lapeer, Mich.
WMI Hancock, Mich.
WMI Smithfield, N. C.
WMI Middleport-Pomeroy, Ohio
WMI Memphis, Tenn.
WMI S. Williamsport, Pa.
WMI Greenville, S. C.
WMI Milford, Mass.
WMI Monroe, Ga.
WMI Lewistown, Pa.
WMI Marion, Ind.
WMI Aurora, Ill.
WMI Flint, Mich.
fWMI Lansing, Mich.
WMI Massena, N. Y.
WMI Columbia, S. C.
WMI Sylva, N. C.
WMI Morganfield, Ky.
WMI Decatur, Ala.
WMI Manchester, Tenn.
WMI Mt. Sterling, Ky.
WMI Cedar Rapids, Iowa
WMI Central City, Ky.
WMI Van Cleve, Ky.
WMI Manistee, Mich.
WMI Leitchfield, Ky.
WMI Moultrie, Ga.
WMI Morristown, Tenn.
WMI Morristown, N. J.
WMI Murfreesboro, Tenn.
WMI Muskegon, Mich.
WMI Greenville, S. C.
WMI Martinsville, Va.
WMI Millville, N. J.
WMI Milledgeville, Ga.
WMI Mt. Vernon, Ohio
WMI Myrtle Beach, S. C.
WMI Mayodan, N. C.
WMI Ft. Myers, Fla.
WMI Bridgeport, Conn.
WMI Boston, Mass.
WMI Norman, Okla.
WMI Warren, Pa.
WMI Grenada, Miss.
WMI Nashville, Tenn.
WMI Nanticoke, Pa.
WMI Neenah, Wis.
WMI Norristown, Pa.
WMI Natchez, Miss.
WMI New Albany, Miss.
WMI Annapolis, Md.
WMI Yankton, S. D.
WMI New York, N. Y.
WMI Binghamton, N. Y.
WMI New Bedford, Mass.
WMI Newburyport, Mass.
WMI Murray, Ky.
WMI Wellsboro, Pa.
WMI Saranac Lake, N. Y.
WMI Siler City, N. C.
WMI Barnesboro, Pa.
WMI North Charleston, S. C.
WMI Ashland, Ohio
WMI Daytona Beach, Fla.
WMI Syracuse, N. Y.
WMI South Bend, Ind.
WMI Worcester, Mass.
WMI Toccoa, Ga.
WMI Caguas, P. R.
WMI Live Oak, Fla.
WMI Central City, Ky.
WMI New York, N. Y.
WMI Macon, Ga.
WMI Nashville, Ga.
WMI Mayfield, Ky.
WMI New Haven, Conn.
WMI Cheektowaga, N. Y.
WMI Arecibo, P. R.
WMI Niles, Mich.
WMI Hammononton, N. J.
WMI Newark, N. J.
WMI Neon, Ky.
WMI New London, Conn.
WMI Norwalk, Conn.
WMI Evanston, Ill.
WMI Newton, N. C.
WMI Newton, N. J.
WMI Warsaw, Va.
WMI New Orleans, La.
WMI Naples, Fla.
fWMI Raleigh, N. C.
WMI Columbus, S. C.
WMI Chattanooga, Tenn.
WMI Newport, Ky.
WMI Norfolk, Va.
WMI High Point, N. C.
WMI York, Pa.
WMI Knoxville, Tenn.
WMI New Orleans, La.
WMI Tuscaloosa, Ala.
WMI Lansdale, Pa.
WMI Grundy, Va.
WMI Woonsocket, R. I.
WMI Narrows-Pearisburg, Va.
WMI Laurel, Miss.
WMI Valparaiso-Niceville, Fla.
WMI Newark, N. J.
WMI Tazewell, Tenn.
WMI Fort Walton Beach, Fla.
WMI Talladega, Ala.
WMI Norton, Va.
WMI Pensacola, Fla.
WMI Portsmouth, Ohio
WMI New York, N. Y.
WMI San Antonio, Tex.
WMI Owosso, Mich.
WMI Oak Hill, W. Va.
WMI Jacksonville, Fla.
WMI Rhinelander, Wis.
WMI Davenport, Iowa
WMI W. Yarmouth, Mass.
WMI North Vernon, Ind.
WMI Bassett, Va.
WMI Chattanooga, Tenn.
WMI East Liverpool, Ohio
WMI Toledo, Ohio
WMI Bellefontaine, Ohio
WMI Shelby, N. C.
WMI Ames, Iowa
WMI Saline, Mich.
WMI Columbia, S. C.
WMI Winter Garden, Fla.
WMI Charleston, S. C.
WMI Jackson, Miss.
WMI Meridian, Miss.
WMI Albany, N. Y.
WMI Columbus, Ga.
fWMI Brockton, Mass.
WMI Milwaukee, Wis.
WMI Alton, Ill.
WMI Washington, D. C.
WMI Syracuse, N. Y.
WMI Florence, S. C.
WMI Owensboro, Ky.
WMI Bellaire, Ohio
WMI Manitowoc, Wis.
WMI Winona, Miss.
WMI Pleasantville, N. J.
WMI Dayton, Ohio
WMI Lakeland, Fla.
WMI Defiance, Ohio
WMI Grand Rapids, Mich.
WMI Dothan, Ala.
WMI Washington, D. C.
WMI Deland, Fla.
WMI Washington, N. C.
WMI Oak Park, Ill.
WMI Bristol, Tenn.
WMI New York, N. Y.
WMI Mayaguez, P. R.
WMI Worcester, Mass.
WMI Spartanburg, S. C.
WMI Orangeburg, S. C.
WMI York, Pa.
WMI Boston, Mass.
WMI Savannah, Tenn.
WMI Madison, Ind.
WMI Fulton, N. Y.
WMI Oshkosh, Wis.
WMI Columbus, Ohio
WMI Corry, Pa.
WMI Watertown, N. Y.
WMI Nashua, N. H.
WMI Athens, Ohio
WMI Welch, W. Va.
WMI Omaha, Neb.
WMI Allegan, Mich.
WMI New Albany, Ind.
WMI Florence, Ala.
WMI Ft. Wayne, Ind.
WMI Naugatuck, Conn.
fWMI Clewiston, Fla.
WMI Oxford, N. C.
WMI Ozark, Ala.
WMI Ponce, P. R.
WMI Patchogue, N. Y.
WMI Paducah, Ky.
WMI Ann Arbor, Mich.
WMI Charleston, S. C.
WMI Pottsville, Pa.
WMI Fernandina Beach, Fla.
WMI Mt. Airy, N. C.
WMI Parkersburg, W. Va.
WMI Paterson, N. J.
WMI Pawtucket, R. I.
WMI Thomasville, Ga.
WMI Portsmouth, Ohio
WMI Pottstown, Pa.
WMI Minneapolis, Minn.
WMI Clinton, S. C.
WMI Panama City, Fla.
WMI Mt. Vernon, Ind.
WMI Potsdam, N. Y.
WMI Jacksonville, Fla.
WMI Portage, Wis.
WMI Clarkburg, W. Va.
WMI Winston-Salem, N. C.
WMI Louisville, Ga.
WMI Montrose, Pa.
WMI Philadelphia, Pa.
WMI Peoria, Ill.
WMI Taunton, Mass.
WMI Greensboro, N. C.
WMI Pensacola, Fla.
WMI Middletown, Ohio
fWMI Eastman, Ga.
WMI Park Falls, Wis.
WMI Perry, Ga.
WMI Morningside, Md.
WMI Portland, Ind.
WMI Philipsburg, Pa.
WMI Sharon, Pa.
WMI Piedmont, Ala.
WMI Alexandria, Va.
WMI St. Petersburg, Fla.
WMI Pittsburg, Pa.
WMI Pikeville, Ky.
WMI Waverly, Ohio
WMI Princeton, Ky.
WMI Plant City, Fla.
WMI Greenville, Mich.
WMI Rockmart, Ga.
WMI Plymouth, Mass.
WMI Atlanta, Ga.
WMI Plymouth, Wis.
WMI Punxsutawney, Pa.
WMI Pascagoula, Miss.
WMI Plymouth, N. C.
WMI Brevard, N. C.
WMI Phenix City, Ala.-Columbus, Ga.
WMI Pompano Beach, Fla.
WMI Pontiac, Mich.
WMI Hartford, Conn.
WMI Portland, Me.
WMI New York, N. Y.
WMI Pottsville, Pa.
WMI Mayaguez, P. R.
WMI Lincoln, Ill.
WMI Prairie Du Chien, Wis.
WMI Butler, Ala.
WMI Providence, R. I.
WMI Ponce, P. R.
WMI Paris, Ill.
WMI Prestonburg, Ky.
WMI Manassas, Va.
WMI Perry, Fla.
WMI Raleigh, N. C.
WMI Albany, N. Y.
WMI Pittsburg, Pa.
WMI Piqua, Ohio
WMI Lexington Park, Md.
WMI Gainesville, Fla.
WMI Pulaski, Va.
WMI Colonial Hts.-Petersburg, Va.
WMI Painesville, Ohio
fWMI Benson, N. C.
WMI Miami, Fla.
WMI Vicksburg, Miss.
WMI Calais, Me.

WQIC Meridian, Miss.
 WQIK Jacksonville, Fla.
 WQMN Superior, Wis.
 WQMR Silver Spring, Md.
 WQOK Greenville, S. C.
 WQSN Charleston, S. C.
 †WQSR Solvay, N. Y.
 WQTE Monroe, Mich.
 WQTY Arlington, Fla.
 WQUA Moline, Ill.
 WQXI Atlanta, Ga.
 WQXQ Ormond Beach, Fla.
 WQXR New York, N. Y.
 WQXT Palm Beach, Fla.
 †WRAA Luray, Va.
 WRAC Racine, Wis.
 WRAD Radford, Va.
 WRAG Carrollton, Ala.
 WRAJ Anna, Ill.
 WRAK Williamsport, Pa.
 WRAL Raleigh, N. C.
 WRAM Monmouth, Ill.
 †WRAN Dover, N. J.
 WRAP Norfolk, Va.
 WRAW Reading, Pa.
 WRAY Princeton, Ind.
 WRBC Jackson, Miss.
 †WRBI Winnsboro, S. C.
 WRBL Columbus, Ga.
 WRC Washington, D. C.
 WRCD Dalton, Ga.
 WRCO Richland Center, Wis.
 WRCS Ahsokie, N. C.
 WRCV Philadelphia, Pa.
 WRDB Reedsburg, Wis.
 WRDO Augusta, Me.
 WRDW Augusta, Ga.
 WREA East Palatka, Fla.
 WREB Holyoke, Mass.
 WREC Memphis, Tenn.
 WREL Lexington, Va.
 WREM Remsen, N. Y.
 WREN Topeka, Kan.
 WREO Ashtabula, Ohio.
 WREV Reidsville, N. C.
 WRFB Tallahassee, Fla.
 WRFC Athens, Ga.
 WRFD Columbus-Worthington, Ohio
 WRFS Alexander City, Ala.
 WRGA Rome, Ga.
 WRGR Starke, Fla.
 WRGS Rogersville, Tenn.
 WRHC Jacksonville, Fla.
 WRHI Rock Hill, S. C.
 WRIB Providence, R. I.
 WRIC Richlands, Va.
 WRIG Wausau, Wis.
 WRIM Pahoke, Fla.
 WRIO Rio Piedras, P. R.
 WRIP Rossville, Ga.
 WRIS Roanoke, Va.
 WRIT Milwaukee, Wis.
 WRIV Riverhead, N. Y.
 WRIX Griffin, Ga.
 †WRJZ Coral Gables, Fla.
 †WRJC Mauston, Wis.
 WRJN Racine, Wis.
 WRJS San German, P. R.
 WRJW Picayune, Miss.
 WRKB Kannapolis, N. C.
 WRKD Rockland, Me.
 WRKH Rockwood, Tenn.
 WRKM Carthage, Tenn.
 WRKT Cocoa Beach, Fla.
 WRLD Lanett, Ala.-West Point, Ga.
 WRMA Montgomery, Ala.
 WRMF Titusville, Fla.
 WRMN Elgin, Ill.
 WRMS Beardstown, Ill.
 WRMT Rocky Mount, N. C.
 WRNB New Bern, N. C.
 †WRNE Wisconsin Rapids, Wis.
 WRNL Richmond, Va.
 WRNY Rome, N. Y.
 WROA Gulfport, Miss.
 WROB West Point, Miss.
 WROD Daytona Beach, Fla.
 WROK Rockford, Ill.
 WROL Fountain City, Tenn.
 WROM Rome, Ga.
 WRON Ronceverte, W. Va.
 WROS Scottsboro, Ala.
 WROV Roanoke, Va.
 WROW Albany, N. Y.
 WROX Clarksdale, Miss.
 WROY Carmi, Ill.
 WRPB Warner Robbins, Ga.
 WRR Dallas, Tex.
 WRRF Washington, N. C.
 WRRR Rockford, Ill.
 WRRZ Clinton, N. C.
 WRSA Saratoga Springs, N. Y.
 WRSC State College, Pa.
 WRSJ Bayamon, P. R.
 WRSW Warsaw, Ind.
 WRTA Altoona, Pa.
 WRUF Gainesville, Fla.
 WRUM Rumford, Me.
 WRUN Utica, N. Y.
 WRUS Russellville, Ky.
 WRVA Richmond, Va.
 WRVK Mt. Vernon, Ky.
 WRVM Rochester, N. Y.
 WRWH Cleveland, Ga.
 WRXJ Selma, Ala.
 WRXO Roxboro, N. C.
 WRYT Pittsburgh, Pa.
 WSAC Fort Knox, Ky.
 WSAF Sarasota, Fla.
 WSAI Cincinnati, Ohio
 WSAJ Grove City, Pa.
 WSAL Logansport, Ind.
 WSAM Saginaw, Mich.
 WSAN Allentown, Pa.
 WSAR Fall River, Mass.
 WSAT Salisbury, N. C.
 WSAU Wausau, Wis.
 WSAV Savannah, Ga.
 WSAY Rochester, N. Y.
 WSAZ Huntington, W. Va.
 WSB Atlanta, Ga.
 WSBY York, Pa.
 WSBG New Smyrna Beach, Fla.
 WSBH Chicago, Ill.
 WSBK Great Barrington, Mass.
 WSBT South Bend, Ind.
 WSCM Panama City Beach, Fla.
 WSCR Scranton, Pa.
 WSDB Homestead, Fla.
 WSDR Sterling, Ill.
 WSEB Sebring, Fla.
 WSEN Baldwinsville, N. Y.
 WSET Glens Falls, N. Y.
 WSEV Sevierville, Tenn.
 WSEB Quitman, Ga.
 WSFC Somerset, Ky.
 WSPR Sanford, Fla.
 WSFT Thomaston, Ga.
 WSGA Savannah, Ga.
 WSGC Elberton, Ga.
 WSGN Birmingham, Ala.
 WSGO Oswego, N. Y.
 WSGW Saginaw, Mich.
 WSHH Raleigh, N. C.
 WSHH Latrobe, Pa.
 WSHN Fremont, Mich.
 WSHI Statesville, N. C.
 WSID Baltimore, Md.
 WSIG Mount Jackson, Va.
 WSIP Paintsville, Ky.
 WSIR Winter Haven, Fla.
 WSIV Pekin, Ill.
 WSIX Nashville, Tenn.
 WSIZ Ocala, Ga.
 WSJC Magee, Miss.
 WSJM St. Joseph, Mich.
 WSJS Winston-Salem, N. C.
 WSKI Montpelier, Vt.
 WSKP Miami, Fla.
 WSKT Colonial Village, Tenn.
 WSKY Asheville, N. C.
 WSLB Ogdensburg, N. Y.
 WSLI Jackson, Miss.
 WSLM Salem, Ind.
 WSLR Roanoke, Va.
 WSM Nashville, Tenn.
 WSMB New Orleans, La.
 WSME Sanford, Me.
 WSMI Litchfield, Ill.
 WSMN Nashua, N. H.
 WSMT Sparta, Tenn.
 WSNJ Bridgeton, N. J.
 WSNO Barre, Vt.
 WSNL Sandersville, Ga.
 WSNW Seneca, S. C.
 WSNY Schenectady, N. Y.
 WSOC Charlotte, N. C.
 WSOK Savannah, Ga.
 WSOL Tampa, Fla.
 WSON Henderson, Ky.
 WSOO Sault Ste. Marie, Mich.
 WSOQ North Syracuse, N. Y.
 WSOR Windsor, Conn.
 WSOY Decatur, Ill.
 WSPA Spartanburg, S. C.
 WSPB Sarasota, Fla.
 WSPD Toledo, Ohio
 WSPN Saratoga Springs, N. Y.
 †WSPQ Smethport, Pa.
 WSPR Springfield, Mass.
 WSPV Stevens Point, Wis.
 WSRM Milton, Fla.
 WSRD Durham, N. C.
 WSRP Marlborough, Mass.
 WSRW Hillsboro, Ohio
 WSSB Durham, N. C.
 WSSC Sumter, S. C.
 †WSSL North Augusta, S. C.
 WSSO Starkville, Miss.
 WSSV Petersburg, Va.
 WSTA Charlotte Amalle, St. Thomas, V. I.
 WSTC Stamford, Conn.
 WSTL Eminence, Ky.
 WSTN St. Augustine, Fla.
 WSTP Salisbury, N. C.
 WSTR Sturgis, Mich.
 WSTS Massena, N. Y.
 WSTU Stuart, Fla.
 WSTV Steubenville, Ohio
 WSUB Groton, Conn.
 WSUG Clewiston, Fla.
 WSUH Oxford, Miss.
 WSUI Iowa City, Iowa
 WSUN St. Petersburg, Fla.
 WSUX Seaford, Del.
 WSUZ Palatka, Fla.
 WSVA Harrisonburg, Va.
 WSVL Shelbyville, Ind.
 †WSVM Valdese, N. C.
 WSVS Crewe, Va.
 WSWN Belle Glade, Fla.
 WSWV Pennington Gap, Va.
 WSWW Platteville, Wis.
 WSYB Rutland, Vt.
 WSYD Mt. Airy, N. C.
 WSYL Sylvania, Ga.
 WSYR Syracuse, N. Y.
 WTAB Tabor City, N. C.
 WTAC Flint, Mich.
 WTAD Quincy, Ill.
 WTAG Worcester, Mass.
 WTAL Tallahassee, Fla.
 WTAN Clearwater, Fla.
 WTAO Cambridge, Mass.
 WTAP Parkersburg, W. Va.
 WTAQ LaGrange, Ill.
 WTAR Norfolk, Va.
 WTAW College Station, Tex.
 WTAX Springfield, Ill.
 WTAY Robinson, Ill.
 WTBC Tuscaloosa, Ala.
 WTBF Troy, Ala.
 WTBO Cumberland, Md.
 WTBC Flomaton, Ala.
 WTCH Shawano, Wis.
 WTCJ Tell City, Ind.
 WTCM Traverse City, Mich.
 WTCN Minneapolis, Minn.
 WTCO Campbellsville, Ky.
 WTCR Ashland, Ky.
 WTCB Fairmont, W. Va.
 WTCW Whitesburg, Ky.
 WTEL Philadelphia, Pa.
 WTHB North Augusta, S. C.
 WTHE Spartanburg, S. C.
 WTHG Jackson, Ala.
 WTHI Terre Haute, Ind.
 WTHR Panama City Beach, Fla.
 †WTHT Hazelton, Pa.
 WTIC Hartford, Conn.
 WTID Newport News, Va.
 WTIF Tifton, Ga.
 WTIG Massillon, Ohio
 WTIK Durham, N. C.
 WTIL Mayaguez, P. R.
 WTIM Taylorville, Ill.
 WTIP Charleston, W. Va.
 WTIV Titusville, Pa.
 WTIK New Orleans, La.
 WTJH East Point, Ga.
 WTJS Jackson, Tenn.
 WTKM Hartford, Wis.
 WTKO Ithaca, N. Y.
 WTKY Tompkinsville, Ky.
 WTLB Utica, N. Y.
 WTLQ Somerset, Ky.
 WTLS Tallahassee, Ala.
 WTMA Charleston, S. C.
 WTMB Tomah, Wis.
 WTMK Ocala, Fla.
 WTMJ Milwaukee, Wis.
 WTMP Tampa, Fla.
 WTMP Louisville, Ky.
 WTNC Thomasville, N. C.
 WTND Orangeburg, S. C.
 WTNS Coshocton, Ohio
 WTNT Tallahassee, Fla.
 WTOB Winston-Salem, N. C.
 WTOC Savannah, Ga.
 WTOP Toledo, Ohio
 WTOP Spruce Pine, N. C.
 WTOP Toledo, Ohio
 WTON Staunton, Va.
 WTOP Washington, D. C.
 WTOR Torrington, Conn.
 WTOT Marianna, Fla.
 †WTPI Cookeville, Tenn.
 WTRP Paris, Tenn.
 WTRA Latrobe, Pa.
 WTRB Ripley, Tenn.
 WTRC Elkhart, Ind.
 WTRL Bradenton, Fla.
 WTRN Tyrone, Pa.
 WTRQ Dyersburg, Tenn.
 WTRP LaGrange, Ga.
 WTRR Sanford, Fla.
 WTRU Muskegon, Mich.
 WTRW Two Rivers, Wis.
 WTRX Flint, Mich.
 WTRY Troy, N. Y.
 WTSA Brattleboro, Vt.
 WTSB Lumberton, N. C.
 WTSL Hanover, N. H.
 WTSN Dover, N. H.
 WTSV Claremont, N. H.
 WTTB Vero Beach, Fla.
 WTTT Towanda, Pa.
 WTTF Tiffin, Ohio
 WTTT Port Huron, Mich.
 WTTL Madisonville, Ky.
 WTTM Trenton, N. J.
 WTTN Watertown, Wis.
 WTTT Westminster, Md.
 WTTT Bloomington, Ind.
 WTUG Tuscaloosa, Ala.
 WTUP Tupelo, Miss.
 WTUX Wilmington, Del.
 WTVB Coldwater, Mich.
 WTVL Waterville, Me.
 WTVN Columbus, Ohio
 WTTA Thomson, Ga.
 WTWB Auburndale, Fla.
 WTTN St. Johnsbury, Vt.
 WTXL W. Springfield, Mass.
 WTYC Rock Hill, S. C.
 WTYM E. Longmeadow, Mass.
 WTYN Tryon, N. C.
 WTYT Marianna, Fla.
 WULA Eufaula, Ala.
 WUSJ Lockport, N. Y.
 WUST Bethesda, Md.
 WVAM Altoona, Pa.
 WVAR Richwood, W. Va.
 WVCG Coral Gables, Fla.
 WVCH Chester, Pa.
 WVCE Hampton, Va.
 WVET Rochester, N. Y.
 WVIM Vicksburg, Miss.
 WVJP Mt. Kisco, N. Y.
 WVJP Caguas, P. R.
 WVJS Owensboro, Ky.
 WVKO Columbus, Ohio
 WVLD Valdosta, Ga.
 WVLL Lexington, Ky.
 WVLN Olney, Ill.
 WVMC Mt. Carmel, Ill.
 WVMI Biloxi, Miss.
 WVNA Tusculumbia, Ala.
 WVNJ Newark, N. J.
 WVOK Birmingham, Ala.
 WVOL Berryhill, Tenn.
 WVOM Inka, Miss.
 WVOP Vidalia, Ga.
 WVOS Liberty, N. Y.
 WVOT Wilson, N. C.
 WVOW Logan, W. Va.
 WVOX New Rochelle, N. Y.
 WVPO Stroudsburg, Pa.
 WVSC Somerset, Pa.
 WVVV Grafton, W. Va.
 WVBC Bay City, Mich.
 WVBD Bamberg, S. C.
 WVWZ Vineland, N. J.
 WVCA Gary, Ind.
 WVCC Bremen, Ga.
 WVCH Clairon, Pa.
 WVCO Waterbury, Conn.
 WVDC Washington, D. C.
 WVGP Sanford, N. C.
 WVGS Tifton, Ga.
 WVHG Hornell, N. Y.

WWHY Huntington, W. Va.
 WWIL Ft. Lauderdale, Fla.
 WWIN Baltimore, Md.
 WWIS Black River Falls, Wis.
 WWIT Canton, N. C.
 WWIZ Lorain, Ohio
 WWJ Detroit, Mich.
 WWJB Brooksville, Fla.
 WWKY Winchester, Ky.
 WWL New Orleans, La.
 WWML Portage, Pa.
 WWNC Asheville, N. C.
 WWNH Rochester, N. H.
 WWNR Beckley, W. Va.
 WWNS Statesboro, Ga.
 WWNY Watertown, N. Y.
 WWOD Lynchburg, Va.
 WWOK Charlotte, N. C.
 WWOL Buffalo, N. Y.
 WWOM New Orleans, La.
 WWON Woonsocket, R. I.
 WWOW Conneaut, Ohio
 WWPA Williamsport, Pa.
 WWPF Palatka, Fla.
 WWRI W. Warwick, R. I.
 WWRJ White River Junction, Vt.
 WWRL New York, N. Y.
 WWSC Glens Falls, N. Y.
 WWSR St. Albans, Vt.
 WWSW Wooster, Ohio
 WWSW Pittsburgh, Pa.
 WWVA Wheeling, W. Va.
 WWVB Jasper, Ala.
 WWWF Fayette, Ala.
 WWWW Russellville, Ala.
 WWWW Rio Piedras, P. R.
 WWXL Manchester, Ky.
 WWYO Pineville, W. Va.
 WXAL Demopolis, Ala.
 WXGI Richmond, Va.
 †WXKW Troy, N. Y.
 WXLJ Dublin, Ga.
 WXLW Indianapolis, Ind.
 WXMT Merrill, Wis.
 WYAK Baton Rouge, La.
 WXRJ Guayama, P. R.
 WXTN Lexington, Miss.
 †WXVW Jeffersonville, Ind.
 WXXX Hattiesburg, Miss.
 WXYZ Detroit, Mich.
 WYAL Scotland Neck, N. C.
 WYAM Bessemer, Ala.
 WYCL York, S. C.
 WYDE Birmingham, Ala.
 †WYGO Corbin, Ky.
 WYLD New Orleans, La.
 WYMB Manning, S. C.
 †WYND Sarasota, Fla.
 WYNG Warwick-E. Greenwich, R. I.
 WYNN Baton Rouge, La.
 WYNN Florence, S. C.
 †WYNS Leighton, Pa.
 †WYNY Windemere, Fla.
 WYRN Louisville, N. C.
 WYSE Lakeland, Fla.
 WYSH Clinton, Tenn.
 WYSL Amherst, N. Y.
 WYSR Franklin, Va.
 WYTH Madison, Ga.
 WYTI Rocky Mount, Va.
 WYVE Wytheville, Va.
 WYZE Atlanta, Ga.
 WZEP De Funiak Springs, Fla.
 WZIP Covington, Ky.
 WZKY Albemarle, N. C.
 WZOB Fort Payne, Ala.
 WZOK Jacksonville, Fla.
 †WZRH Zephyrhills, Fla.
 WZRO Jacksonville Beach, Fla.
 WZST Tampa, Fla.
 †WZUM Carnegie, Pa.
 WZYX Cowan, Tenn.

Commercial Fm Call Letters

For facilities and personnel see Radio Directory.
 For Fm educational calls see page B-60.
 †Indicates construction permit for new station.

KAAO Oxnard, Calif.
 KABC-FM Los Angeles, Calif.
 KACE-FM Riverside, Calif.
 KADI St. Louis, Mo.
 KAFE Oakland, Calif.
 †KAFI Auburn, Calif.
 KAFM Salina, Kansas
 KAIM-FM Honolulu, Hawaii
 †KAKC-FM Tulsa, Okla.
 KALB-FM Alexandria, La.
 †KALH Denver, Colo.
 †KAMA Dallas, Tex.
 KAMS Mammoth Spring, Ark.
 †KANT-FM Lancaster, Calif.
 †KAPP Redondo Beach, Calif.
 KARK-FM Little Rock, Ark.
 KARM-FM Fresno, Calif.
 KARO Houston, Tex.
 KASK-FM Ontario, Calif.
 KAT Woodland, Calif.
 KATY-FM San Luis Obispo, Calif.
 KAYL-FM Storm Lake, Iowa
 KAZZ Austin, Tex.
 KBAY-FM San Francisco, Calif.
 KBBI Los Angeles, Calif.
 †KBEL Wichita, Kansas
 KBBM Hayward, Calif.
 †KBBW San Diego, Calif.
 KBCA Los Angeles, Calif.
 KBCL-FM Shreveport, La.
 KBCO San Francisco, Calif.
 KBEC-FM Waxahachie, Tex.
 KBEE-FM Modesto, Calif.
 KBEY Kansas City, Mo.
 †KBFI Boise, Idaho
 KBFM Lubbock, Tex.
 KBGN-FM Caldwell, Ida.
 KBIM-FM Roswell, N. M.
 KBIQ Avalon, Calif.
 †KBLE Bellingham, Wash.
 KBMF-FM Pampa, Tex.
 KBMS Los Angeles, Calif.
 KBOA-FM Kennett, Mo.
 KBOI-FM Boise, Ida.
 KBOY-FM Medford, Ore.
 KBTM-FM Jonesboro, Ark.
 KBUZ-FM Mesa, Ariz.
 †KBVY-FM Anchorage, Alaska
 KCAL-FM Redlands, Calif.
 KCBH Los Angeles, Calif.
 KCBS-FM San Francisco, Calif.
 KCFM St. Louis, Mo.
 KCHV-FM Coachella, Calif.
 †KCIB-FM Fresno, Calif.
 KCIJ Kansas City, Mo.
 KCLE-FM Cleburne, Tex.
 KCMB-FM Wichita, Kansas
 KCMC-FM Texarkana, Tex.
 KCMK Kansas City, Mo.
 KCMO-FM Kansas City, Mo.
 KCMS-FM Monitou Springs, Colo.
 KCPA-FM Dallas, Tex.
 KCPX-FM Salt Lake City, Utah
 KCRA-FM Sacramento, Calif.
 †KCUF Redwood City, Calif.
 KCVR-FM Lodi, Calif.
 KDB-FM Santa Barbara, Calif.
 KDDD-FM Dumas, Tex.
 †KDEF-FM Albuquerque, N. Mex.
 KDEN-FM Denver, Colo.
 KDFC San Francisco, Calif.
 KDKA-FM Pittsburgh, Pa.
 KDMI Des Moines, Iowa
 KDNT-FM Denton, Tex.
 KDUO Riverside, Calif.
 KDVR Sioux City, Iowa
 KDWC West Covina, Calif.
 KEAR San Francisco, Calif.
 †KEBJ Phoenix, Ariz.
 KEBR Sacramento, Calif.
 KEED-FM Springfield-Eugene, Ore.
 KEEN-FM San Jose, Calif.
 KEEZ San Antonio, Tex.
 KEFC Waco, Tex.
 KEFM Oklahoma City, Okla.
 KELE Phoenix, Ariz.
 KELT Harlingen, Tex.
 KEMO St. Louis, Mo.
 KERN-FM Bakersfield, Calif.
 KETO-FM Seattle, Wash.
 KEX-FM Portland, Ore.
 KEYM Santa Maria, Calif.
 KEZY-FM Anaheim, Calif.
 KFAB-FM Omaha, Neb.
 KFAC-FM Los Angeles, Calif.
 KFAM-FM St. Cloud, Minn.

KFBK-FM Sacramento, Calif.
 KFGQ-FM Boone, Iowa
 KFH-FM Wichita, Kan.
 KPIL Santa Ana, Calif.
 †KFIN Seattle, Wash.
 KPJZ-FM Ft. Worth, Tex.
 KPMB-FM San Diego, Calif.
 †KFMC Portland, Ore.
 KPMP Fort Worth, Tex.
 KPMH Colorado Springs, Colo.
 KPMK Houston, Tex.
 KFML-FM Denver, Colo.
 KFMM Tucson, Ariz.
 KFMN Abilene, Tex.
 KPMP Port Arthur, Tex.
 KFMO Lincoln, Neb.
 KFMO Los Angeles, Calif.
 †KFMV Minneapolis, Minn.
 KFMW San Bernardino, Calif.
 †KFMX San Diego, Calif.
 KFMY Eugene, Ore.
 KFMZ Storkton, Calif.
 †KFNE Big Spring, Tex.
 KFOX-FM Long Beach, Calif.
 KFRK-FM San Francisco, Calif.
 KFRS San Diego, Calif.
 KFUF-FM Clayton, Mo.
 KGAF-FM Gainesville, Tex.
 KGF-FM San Diego, Calif.
 KGFN Edmonds, Wash.
 †KGGK Garden Grove, Calif.
 KGLA Los Angeles, Calif.
 KGLF-FM Mason City, Iowa
 KGMG Portland, Ore.
 KGMJ Bellingham, Wash.
 KGMJ Seattle, Wash.
 KGNC-FM Amarillo, Tex.
 KGO-FM San Francisco, Calif.
 KGPO Grants Pass, Ore.
 KGUD-FM Santa Barbara, Calif.
 KHBR-FM Hillsboro, Tex.
 KHFI Austin, Tex.
 KHFM Albuquerque, N. M.
 †KHFR Monterey, Calif.
 KHIP San Francisco, Calif.
 KHIQ Sacramento, Calif.
 KHI-FM Los Angeles, Calif.
 KHMS El Paso, Tex.
 KHOF Los Angeles, Calif.
 KHOL-FM Kearney-Holdrege, Neb.
 †KHOM Turlock, Calif.
 †KHQ-FM Spokane, Wash.
 KHUL Houston, Tex.
 KHVR Bijou, Calif.
 KHYD Fremont, Calif.
 KIHJ Tulsa, Okla.
 †KIMP-FM Mt. Pleasant, Tex.
 KING-FM Seattle, Wash.
 KIOO Oklahoma City, Okla.
 KIRO-FM Seattle, Wash.
 KISS San Antonio, Tex.
 KISW Seattle, Wash.
 KITH Phoenix, Ariz.
 KITT San Diego, Calif.
 KITY San Antonio, Tex.
 KIXL-FM Dallas, Tex.
 KJAZ Alameda, Calif.
 KJEM-FM Oklahoma City, Okla.
 KJLM San Diego, Calif.
 KJML Sacramento, Calif.
 KJRG Newton, Kan.
 †KJSB Houston, Tex.
 KJAC-FM Los Angeles, Calif.
 KLAY-FM Tacoma, Wash.
 KLCN-FM Blytheville, Ark.
 †KLEN-FM Killeen, Tex.
 KLFM Long Beach, Calif.
 KLIR-FM Denver, Colo.
 KLIZ-FM Brainerd, Minn.
 KLOA-FM Ridgecrest, Calif.
 KLRO San Diego, Calif.
 KLSN Seattle, Wash.
 KLAB-FM Salt Lake City, Utah
 †KLVL-FM Pasadena, Calif.
 KLYN-FM Lynden, Wash.
 †KMAH Hutchinson, Kan.
 KMAX Sierra Madre, Calif.
 †KMCP Portland, Ore.
 KMCS Seattle, Wash.
 †KMER Fresno, Calif.
 KMFJ Corpus Christi, Tex.
 KMJ-FM Fresno, Calif.
 KMLA Los Angeles, Calif.
 KMLB-FM Monroe, La.
 KMMK Little Rock, Ark.
 †KMOD-FM Midland Texas
 KMOX-FM St. Louis Mo.
 KMUZ Santa Barbara, Calif.
 KMYC-FM Marysville, Calif.
 KNBB Newport Beach, Calif.
 KNBC-FM San Francisco, Calif.
 KNDE-FM Aztec, N. M.
 †KNDR Des Moines, Iowa
 †KNDX Yakima, Wash.
 KNEB-FM Scottsbluff, Nebr.
 KNEV Reno, Nev.
 KNFM Midland, Tex.
 †KNIX Phoenix, Ariz.
 KNOB Long Beach, Calif.
 KNOF St. Paul, Minn.
 KNX-FM Los Angeles, Calif.
 KOA-FM Denver, Colo.

KOCW Tulsa, Okla.
 KODA-FM Houston, Tex.
 KOGM-FM Tulsa, Okla.
 KOIL-FM Omaha, Neb.
 KOIN-FM Portland, Ore.
 †KOL-FM Omaha, Neb.
 †KONG-FM Uisalia, Calif.
 KOOL-FM Phoenix, Ariz.
 KOSE-FM Osceola, Ark.
 †KOST Houston, Tex.
 KOTN-FM Pine Bluff, Ark.
 †KOTO Seattle, Wash.
 KOZE-FM Lewiston, Idaho
 †KPAT Albuquerque, N. Mex.
 †KPDQ-FM Portland, Ore.
 KPEN San Francisco Calif.
 KPFA Berkeley, Calif.
 KPFB Portland, Ore.
 KPGM Los Altos, Calif.
 KPLI Riverside, Calif.
 †KPLR-FM St. Louis, Mo.
 KPOT-FM Honolulu, Hawaii
 KPOJ-FM Portland, Ore.
 KPOT-FM Los Angeles, Calif.
 KPRI San Diego, Calif.
 †KPRN Seattle, Wash.
 KPSD Dallas, Tex.
 KPSR Palm Springs, Calif.
 KQAL-FM Omaha, Neb.
 KQBY-FM San Francisco, Calif.
 KQFM Portland, Ore.
 KQIP Odessa, Tex.
 KQRO Dallas, Tex.
 KQUE Houston, Tex.
 †KQV-FM Pittsburgh, Penna.
 KRFB Bakersfield, Calif.
 †KRAM-FM Las Vegas, Nev.
 KRBE Houston, Tex.
 †KREB-FM Las Vegas, Nev.
 KRWC Santa Barbara, Calif.
 KRE-FM Berkeley, Calif.
 KRED Eureka, Calif.
 KREM-FM Spokane, Wash.
 KREX-FM Grand Junction, Colo.
 †KRCS San Bernardino, Calif.
 †KRFD St. Louis, Mo.
 KRFM Fresno, Calif.
 KRHM Los Angeles, Calif.
 KRIC-FM Beaumont, Tex.
 KRKD-FM Los Angeles, Calif.
 KRKH-FM Lubbock, Tex.
 †KRKY Denver, Colo.
 KRLD-FM Dallas, Tex.
 KRMD-FM Shreveport, La.
 KRNW Boulder, Colo.
 KRON-FM San Francisco, Calif.
 KROS-FM Clinton, Iowa
 KROW Dallas, Tex.
 KRPM San Jose, Calif.
 KRSN-FM Los Alamos, N. M.
 KSBW-FM Salinas, Calif.
 †KSCO-FM Santa Cruz, Calif.
 †KSEA San Diego, Calif.
 KSEO-FM Durant, Okla.
 KSPM Sacramento, Calif.
 KSPR San Francisco, Calif.
 †KSFV San Fernando, Calif.
 †KSHE Crestwood, Mo.
 KSO-FM San Jose, Calif.
 KSL-FM Salt Lake City, Utah
 KSLT Tyler, Tex.
 KSMA-FM Santa Maria, Calif.
 KSPI-FM Stillwater, Okla.
 KSPJ-FM Diboll, Tex.
 †KSPN Beaumont, Tex.
 KSRF Santa Monica, Calif.
 KSTL-FM St. Louis, Mo.
 †KSTN-FM Stockton, Calif.
 KSYN Joplin, Mo.
 KSTP Tucson, Ariz.
 KSTAR-FM Phoenix, Ariz.
 †KTBC-FM Austin, Tex.
 KTGJ Denver, Colo.
 KTIM-FM San Rafael, Calif.
 KTIJ-FM Minneapolis, Minn.
 KTNT-FM Tacoma, Wash.
 †KTOD-FM Sinton, Tex.
 KTOP-FM Topeka, Kan.
 KTRB-FM Modesto, Calif.
 KTRH-FM Houston, Tex.
 †KTRM-FM El Paso, Tex.
 KTTA-FM Springfield, Mo.
 KTTA-FM Anchorage, Alaska.
 KTRW Tacoma, Wash.
 KTYM-FM Inglewood, Calif.
 †KUDE-FM Oceanside, Calif.
 †KUDU-FM Ventura-Oxnard, Calif.
 KUPM El Cajon, Calif.
 KUGN-FM Eugene, Ore.
 KUOA-FM Siloam Springs, Ark.
 KUOW Seattle, Wash.
 KUPD-FM Tempe, Ariz.
 KUTE Glendale, Calif.
 †KVECFM San Luis Obispo, Calif.
 †KVEN-FM Ventura, Calif.
 KVMF San Fernando, Calif.
 †KVIL-FM Highland Park-Dallas, Tex.
 †KVVIT Oklahoma City, Okla.
 †KVOP-FM Plainview, Tex.
 KVOR-FM Colorado Springs, Colo.
 †KVOX-FM Moorhead, Minn.

†KVWO-FM Cheyene, Wyo.
†KWBB-FM Wichita, Kansas
†KDWK Houston, Tex.
†KWFM Minneapolis, Minn.
†KWFS-FM Eugene, Ore.
KWIX St. Louis, Mo.
KWJZ-FM Santa Ana, Calif.
KWJB-FM Globe, Ariz.
KWKH-FM Shreveport, La.
KWME Walnut Creek, Calif.
KWMO Odessa, Tex.
KWOA Worthington, Minn.
KWOC-FM Poplar Bluff, Mo.
KWPC-FM Muscatine, Iowa.
KWPM-FM West Plains, Mo.
†KXFM Fort Worth, Tex.
KXJK-FM Forrest City, Ark.
KXLY-FM Spokane, Wash.
KXOA-FM Sacramento, Calif.
†KXQR Fresno, Calif.
KXRQ Sacramento, Calif.
KXTR Kansas City, Mo.
KXVZ-FM Houston, Texas.
KYA-FM San Francisco, Calif.
†KYEW Phoenix, Ariz.
KYFM Oklahoma City, Okla.
KYSM-FM Mankato, Minn.
KYWM-FM Cleveland, Ohio
†KZAM Seattle, Wash.
†KZOM Oklahoma City, Okla.
KZUN-FM Opportunity, Wash.
†WAAB-FM Worcester, Mass.
WABC-FM New York, N. Y.
WABI-FM Bangor, Me.
WABX Detroit, Mich.
WABZ-FM Alamar, N. C.
WACO-FM Waco, Tex.
†WADV Buffalo, N. Y.
†WAEB-FM Allentown, Pa.
WAEF-FM Cincinnati, Ohio
†WAEZ Miami Beach, Fla.
†WAFM Anderson, Ind.
WAGY-FM Forest City, N. C.
WAHR Huntsville, Ala.
WAIR-FM Winston-Salem, N. C.
WAIW Indianapolis, Ind.
WAJC Indianapolis, Ind.
†WAJM Montgomery, Ala.
WAIJ Joliet, Ill.
WAIJ-FM Morgantown, W. Va.
WAKR-FM Akron, Ohio
†WAKW Cincinnati, Ohio
WALK-FM Patchogue, N. Y.
WAMV-FM East St. Louis, Ill.
WAPI-FM Birmingham, Ala.
WAEQ-FM Baltimore, Md.
WARD-FM Johnston, Pa.
†WAEF-FM Jasper, Ala.
WARK-FM Hagerstown, Md.
WARN-FM Fort Pierce, Fla.
WASA-FM Havre De Grace, Md.
WASH Washington, D. C.
WATR-FM Waterbury, Conn.
WAUG-FM Augusta, Ga.
WAUX-FM Waukesha, Wis.
WAVA-FM Arlington, Va.
†WAVI-FM Dayton, Ohio.
WAVQ Atlanta, Ga.
WAVU-FM Albertville, Ala.
WAWZ-FM Zarephath, N. J.
WAYL Minneapolis, Minn.
WAYZ-FM Waynesboro, Pa.
WAZL-FM Hazleton, Pa.
WAZZ Pittsburgh, Penna.
†WAAA-FM West Lafayette, Ind.
WBAB-FM Babylon, N. Y.
WBAG-FM Burlington, N. C.
WBAI New York, N. Y.
WBAL-FM Baltimore, Md.
WBAP-FM Ft. Worth, Tex.
WBAY-FM Green Bay, Wis.
WBBB-FM Burlington-Graham N. C.
WBBC Jackson, Mich.
†WBFB-FM Rochester, N. Y.
WBMM-FM Chicago, Ill.
WBBO-FM Forest City, N. C.
WBBO-FM Augusta, Ga.
WBBS Crawfordsville, Ind.
WBWB-FM Youngstown, Ohio
†WBCE-FM Leittown-Fairless Hills, Penna.
†WBCE-FM Williamsburg, Va.
WCBM-FM Bay City, Mich.
WBCN Boston, Mass.
†WBEL-FM South Belvit, Ill.
WBEN-FM Buffalo, N. Y.
WBET-FM Brockton, Mass.
WBEX-FM Chillicothe, Ohio
WBFM New York, N. Y.
WBIE-FM Marietta, Ga.
WBIR-FM Knoxville, Tenn.
WBKV-FM West Bend, Wis.
WBKW Beckley, W. Va.
WBLY-FM Springfield, Ohio
WBMI Meridian, Conn.
WBNS-FM Columbus, Ohio
WBON Milwaukee, Wis.
WBOS-FM Brookline, Mass.
WBRS-FM Mt. Clemens, Mich.
WBRE-FM Birmingham, Ala.
WBRE-FM Wilkes-Barre, Pa.
WBSM-FM New Bedford, Mass.
WBUF Buffalo, N. Y.
WBUT-FM Butler, Pa.
WBUX-FM Lexington, N. C.
WBVP Beaver Falls, Pa.
WBYO-FM Boyertown, Pa.
WBZ-FM Boston, Mass.
WCAO Anderson, S. C.
WCAO-FM Baltimore, Md.
WCAU-FM Philadelphia, Pa.
WCBM-FM Baltimore, Md.
WCBT-FM New York, N. Y.
WCCC-FM Hartford, Conn.
WCCV-FM Charlottesville, Va.
WCCD-FM DuBois, Pa.
WCHA-FM Chambersburg, Pa.
WCHN-FM Norwich, N. Y.
WCHD Detroit, Mich.
WCKR-FM Miami, Fla.
†WCLE-FM Cleveland, Tenn.
WCLI-FM Corning, N. Y.
WCLM Chicago, Ill.
WCLQ-FM Janesville, Wis.
WCLT-FM Newark, Ohio
WCMC-FM Wildwood, N. J.
†WCMF-FM Brunswick, Me.
WCMR-FM Rochester, N. Y.
WCMY-FM Ashland, Ky.
WCMF-FM Elkhart, Ind.
WCND-FM Connersville, Ind.
WCND Canton, Ohio
WCOD Richmond, Va.
WCOH-FM Newnan, Ga.
WCOL-FM Columbus, Ohio
WCOF-FM Boston, Mass.
WCOS-FM Columbia, S. C.
WCOU-FM Lewiston, Me.
WCOW-FM Sparta, Wis.
WCPC-FM Cincinnati, Ohio
WCPB-FM Tarboro, N. C.
WCRB-FM Waltham, Mass.
WCRF Cleveland, Ohio
WCRF-FM Birmingham, Ala.
WCSF-FM Charleston, S. C.
WCSI-FM Columbus, Ind.
WCTA-FM Andalusia, Ala.
WCTC-FM New Brunswick, N. J.
WCTM Eaton, Ohio
WCTW-FM New Castle, Ind.
WCUE-FM Akron, Ohio
WCUU-FM Cumberland, Md.
WCUY Cleveland Heights, Ohio
WDAC Lancaster, Pa.
WDAE-FM Tampa, Fla.
WDAF-FM Kansas City, Mo.
WDAS-FM Philadelphia, Pa.
WDBJ-FM Roanoke, Va.
WDBM-FM Statesville, N. C.
WDBN Barborton, Ohio
WDBO-FM Orlando, Fla.
WDBQ-FM Dubuque, Iowa
†WDCX Buffalo, N. Y.
WDDS-FM Syracuse, N. Y.
†WDEE-FM Hamden, Conn.
WDEL-FM Wilmington, Del.
WDET-FM Detroit, Mich.
WDGO Cleveland, Ohio
WDHA-FM Dover, N. J.
WDHF Chicago, Ill.
†WDIA-FM Memphis, Tenn.
†WDFB Buffalo, N. Y.
†WDDJ Warwick, R. I.
†WDDK Atlanta, Ga.
WDDR Oil City, Pa.
WDNC-FM Durham, N. C.
WDOD-FM Chattanooga, Tenn.
WDOK-FM Cleveland, Ohio
WDOV-FM Dover, Del.
†WDPW Depew, N. Y.
WDRN-FM Hartford, Conn.
†WDRN Darien, Conn.
WDSO-FM Dillon, S. C.
WDUS-FM New Orleans, La.
WDTM Detroit, Mich.
WDUN-FM Gainesville, Ga.
†WDUZ-FM Green Bay, Wis.
WDWS-FM Champaign, Ill.
WEAV-FM Plattsburg, N. Y.
WEAW-FM Evanston, Ill.
WEBB Chicago, Ill.
WEBQ-FM Harrisburg, Ill.
WEER-FM Buffalo, N. Y.
WEED-FM Rocky Mount, N. C.
WEEL-FM Boston, Mass.
WEEX-FM Easton, Pa.
†WEFA Waukegan, Ill.
WEFM Chicago, Ill.
†WEGO-FM Concord, N. C.
WEHS Chicago, Ill.
WEKZ-FM Monroe, Wis.
WELF Glen Ellyn, Ill.
WELG Elgin, Ill.
†WEMP-FM Milwaukee, Wis.
WENR-FM Chicago, Ill.
†WEOK-FM Poughkeepsie, N. Y.
WEOL-FM Elyria, Ohio
WEPM-FM Martinsburg, W. V.
WEQR Goldsboro, N. C.
WERC-FM Erie, Pa.
WERE-FM Cleveland, Ohio
WERI-FM Westley, R. I.
WESC-FM Greenville, S. C.
WEST-FM Easton, Pa.
WEVD-FM New York, N. Y.
WEWO-FM Laurinburg, N. C.
†WEZN-FM Elizabethtown, Pa.
WFAA-FM Dallas, Tex.
WFAH-FM Alliance, Ohio
WFAN Washington, D. C.
WFAS-FM White Plains, N. Y.
WFAU-FM Augusta, Me.
WFAW Fort Atkinson, Wis.
WFBC-FM Greenville, S. C.
WFBF Flint, Mich.
WFBG-FM Altoona, Pa.
WFBM-FM Indianapolis, Ind.
WFJC Miamisburg, Ohio
†WFFM Cincinnati, Ohio
WFGM-FM Redburg, Mass.
WFHA-FM Red Bank, N. J.
WFHR-FM Wisconsin Rapids, Wis.
WFID Rio Piedras, P. R.
WFIL-FM Philadelphia, Pa.
WFIN-FM Findlay, Ohio
WFIU Bloomington, Ind.
WFLA-FM Tampa, Fla.
WFLM Fort Lauderdale, Fla.
WFLN-FM Philadelphia, Pa.
WFO-FM Falmville, Va.
WFLY Troy, N. Y.
WFMA Rocky Mount, N. C.
WFMB Nashville, Tenn.
WFMD-FM Frederick, Md.
WFMF Chicago, Ill.
†WFMG Gallatin, Tenn.
WFMH-FM Cullman, Ala.
WFMJ Montgomery, Ala.
WFMK Washington, Ind.
WFMN-FM Baltimore, Md.
WFMQ Chicago, Ill.
WFMR Milwaukee, Wis.
WFMS Indianapolis, Ind.
WFMV Chicago, Ill.
WFMW-FM Madisonville, Ky.
WFMX Statesville, N. C.
WFMZ Allentown, Pa.
WFNC-FM Fayetteville, N. C.
WFNF Hartford, Conn.
WFOB-FM Fostoria, Ohio
†WFOH Hamilton, Ohio
†WFOJ San Juan, P. R.
WFRQ-FM Fremont, Ohio
WFST-FM Caribou, Me.
†WFUL-FM Ft. Lauderdale, Fla.
WFUL-FM Fulton, Ky.
WFWR-FM Grand Rapids, Mich.
†WFAV-FM Fredericksburg, Va.
WGAL-FM Lancaster, Pa.
WGAR-FM Cleveland, Ohio
WGAU-FM Athens, Ga.
WGW Washington, D. C.
WGBI-FM Scranton, Pa.
WGBS-FM Miami, Fla.
WGBX-FM Red Lion, Pa.
WGEM-FM Quincy, Ill.
WGF-FM Schenectady, N. Y.
WGGC Glasgow, Ky.
WGH-FM Newport News, Va.
WGHF Brookfield, Conn.
WGHJ Lawrence, Mass.
WGKA-FM Atlanta, Ga.
WGLM Richmond, Ind.
WGMS-FM Washington, D. C.
†WGNB St. Petersburg, Fla.
WGNL-FM Gastonia, N. C.
WGPA-FM Bethlehem, Pa.
†WGF-FM Detroit, Mich.
WGR-FM Buffalo, N. Y.
WGRV-FM Greenville, Tenn.
WGRV-FM Asheville, N. C.
†WGYA Interlochen, Mich.
WHA-FM Greenfield, Mass.
WHAT-FM Philadelphia, Pa.
WHAU-FM Haverhill, Mass.
WHBC-FM Canton, Ohio
WBFB-FM Rock Island, Ill.
WHCN Hartford, Conn.
WHCU-FM Ithaca, N. Y.
WHDH-FM Boston, Mass.
WHDL-FM Olean, N. Y.
WHFF-FM Benton Harbor-St. Joseph, Mich.
WHFI Birmingham, Mich.
WHFM Rochester, N. Y.
†WHFS Bethesda, Md.
†WHIL-FM Medford, Mass.
†WHIM-FM Providence, R. I.
WHIO-FM Dayton, Ohio
†WHIZ-FM Zanesville, O.
WHK-FM Cleveland, Ohio
WHKP-FM Hendersonville, N. C.
WHKY-FM Hickory, N. C.
WHLD-FM Niagara Falls, N. Y.
WHLF-FM South Boston, Va.
WHLI-FM Hempstead, N. Y.
WHLM-FM Bloomsburg, Pa.
WHMA-FM Anniston, Ala.
WHNC-FM Henderson, N. C.
WHO-FM Des Moines, Iowa
WHOH Hamilton, Ohio
WHOK-FM Lancaster, Ohio
WHOM-FM New York, N. Y.
WHOO-FM Orlando, Fla.
WHOS-FM Decatur, Ala.
WHP-FM Harrisburg, Pa.
WHPE-FM High Point, N. C.
WHRR-FM Cambridge, Mass.
†WHTG-FM Eatontown, N. J.
WHY-FM Carlisle, Pa.
WHYN-FM Springfield, Mass.
WIAC-FM San Juan, P. R.
WIAE Eau Claire, Wis.
WIBA-FM Madison, Wis.
WIBC-FM Indianapolis, Ind.
WIBF Jenkintown, Pa.
WIBG-FM Philadelphia, Pa.
†WIBW-FM Topeka, Kan.
WIFE Dayton, Ohio
WIFI Philadelphia, Pa.
WIFM-FM Elkin, N. C.
†WIFN Franklin, Ind.
WIKY-FM Evansville, Ind.
†WILL-FM St. Louis, Mo.
WIMA-FM Lima, Ohio
WINA-FM Charlottesville, Va.
WINE Pittsburgh, Pa.
†WINF-FM Manchester, Conn.
WIP-FM Philadelphia, Pa.
†WIPE Detroit, Mich.
WIRA-FM Ft. Pierce, Fla.
†WISB-FM Indianapolis, Ind.
WISM-FM Madison, Wis.
WISN-FM Milwaukee, Wis.
WITA-FM San Juan, P. R.
WITH-FM Baltimore, Md.
WITZ-FM Jasper, Ind.
†WIVI-FM Christiansted, V. I.
WJAC-FM Johnstown, Pa.
WJAS-FM Pittsburgh, Pa.
WJAX-FM Jacksonville, Fla.
WJBC-FM Bloomington, Ill.
WJBL-FM Detroit, Mich.
WJBL-FM Holland, Mich.
WJBO-FM Baton Rouge, La.
WJBR Wilmington, Del.
WJCD-FM Seymour, Ind.
WJCV-FM Johnson City, Tenn.
WJDX-FM Jackson, Miss.
WJEF-FM Grand Rapids, Mich.
WJEJ-FM Hagerstown, Md.
†WJGG Houghton Lake, Mich.
WJIM-FM Lansing, Mich.
WJJD-FM Chicago, Ill.
WJLK-FM Asbury Park, N. J.
WJLN Birmingham, Ala.
WJMC-FM Rice Lake, Wis.
WJMD Bethesda, Md.
WJOF Athens, Ala.
WJOL-FM Joliet, Ill.
WJR-FM Detroit, Mich.
WJTN-FM Jamestown, N. Y.
WJWF-FM Cleveland, Ohio
WJWR Palmyra, Pa.
WJZZ Bridgeport, Conn.
WKAQ-FM San Juan, P. R.
WKAT-FM Miami, Fla.
WKAZ-FM Charleston, W. Va.
†WKBC-FM North Wilkesboro, N. C.
WKBN-FM Youngstown, Ohio
WKBR-FM Manchester, N. H.
†WKBW-FM Buffalo, N. Y.
WKBV-FM Richmond, Ind.
WKDN-FM Camden, N. J.
WKEE-FM Huntington, W. Va.
†WKET-FM Kettering, Ohio
WKFM Chicago, Ill.
†WKGK-FM Knoxville, Tenn.
WKIC-FM Hazard, Ky.
WKIP-FM Poughkeepsie, N. Y.
WKIS-FM Orlando, Fla.
WKIX-FM Raleigh, N. C.
WKJJ Pittsburgh, Pa.
WKKD-FM Aurora, Ill.
WKL-FM Clanton, Ala.
WKL Atlanta, Ga.
WKM-FM Dearborn, Mich.
WKNA Charleston, W. Va.
†WKNT-FM Kent, Ohio
†WKOF Hopkinsville, Ky.
WKOK-FM Sunbury, Pa.
WKOP-FM Binghamton, N. Y.
WKOX-FM Framingham, Mass.
WKPT-FM Kingsport, Tenn.
WKRC-FM Cincinnati, Ohio
WKR-FM Mobile, Ala.
WKRT-FM Cortland, N. Y.
†WKUL-FM Cullman, Ala.
WKWK-FM Wheeling, W. Va.
WKYB-FM Paducah, Ky.
WLAD-FM Danbury, Conn.
WLAG-FM LaGrange, Ga.
WLAN-FM Lancaster, Pa.
WLAP-FM Lexington, Ky.
WLAV-FM Grand Rapids, Mich.
WLBG-FM Laurens-Clinton, N. C.
WLBH-FM Mattoon, Ill.
†WLBK-FM DeKalb, Ill.
WLBW-FM Lebanon, Pa.
WLDM Detroit, Mich.
WLDS-FM Jacksonville, Ill.
WLEC-FM Sandusky, Ohio
WLET-FM Toccoa, Ga.
WLEW Wausau, Wis.
WLIR Garden City, N. Y.
WLLH-FM Lowell, Mass.
WLNA-FM Peekskill, N. Y.

Commercial Fm Calls

CONTINUED

†WLNK-FM Lansing, Ill.
WLOA-FM Bradnock, Pa.
WLOB-FM Portland, Me.
WLOB-FM Leaksville, N. C.
WLOL-FM Minneapolis, Minn.
WLOM Chattanooga, Tenn.
WLOS-FM Asheville, N. C.
WLOW-FM Cranston, R. I.
WLRJ Roanoke, Va.
WLVL Louisville, Ky.
WLYC-FM Williamsport, Pa.
WMAJ-FM Washington, D. C.
WMAQ-FM Chicago, Ill.
WMAF-FM Springfield, Mass.
†WMAJ-FM Grand Rapids, Mich.
WMAZ-FM Macon, Ga.
WMBD-FM Peoria, Ill.
WMBO-FM Auburn, N. Y.
WMBR-FM Jacksonville, Fla.
WMCE-FM Memphis, Tenn.
WMDE Greensboro, N. C.
WMER Celina, Ohio
WMET-FM Miami Beach, Fla.
†WMEV-FM Marion, Va.
WMMF Madison, Wis.
WMPF Fort Lauderdale, Fla.
WMPR-FM High Point, N. C.
WMPW-FM Meadville, Pa.
WMHE Toledo, Ohio
WMIL-FM Milwaukee, Wis.
WMIT Clingman's Peak, N. C.
WMIX-FM Mt. Vernon, Ill.
WMKE Milwaukee, Wis.
WMLS-FM Sylacauga, Ala.
†WMLV Milwaukee, Wis.
WMNA-FM Gretna, Va.
†WMNI-FM Columbus, Ohio
WMOP-FM Ocala, Fla.
WMOU-FM Berlin, N. H.
WMPS-FM Memphis, Tenn.
WMRI-FM Marion, Ind.
WMRN-FM Marion, Ohio
†WMRO-FM Aurora, Ill.
WMRT-FM Lansing, Mich.
WMSA-FM Massena, N. Y.
WMTW-FM Mt. Washington, N. H.
WMLK Kalamazoo, Mich.
WMUN Muncie, Ind.
WMUO Greenville, S. C.
WMUZ Detroit, Mich.
WMVA-FM Martinsville, Va.
WMVO-FM Mount Vernon, Ohio
WMZK Detroit, Mich.
WNAV-FM Annapolis, Md.
WNBC-FM New York, N. Y.
WNBK-FM Binghamton, N. Y.
WNBH-FM New Bedford, Mass.
WNCN New York, N. Y.
WNCO-FM Ashland, Ohio
WNCDA Huntsville, Ala.
WNCB-FM Daytona Beach, Fla.
†WNCM-FM Bay City, Mich.
WNEB-FM Central City, Ky.
WNEF-FM New York, N. Y.
†WNEK-FM Macon, Ga.
†WNEP-FM Naples, Fla.
WNGO-FM Mayfield, Ky.
WNHC-FM New Haven, Conn.
WNTB Chicago, Ill.
†WNNJ-FM Newton, N. J.
WNOR Cleveland, Ohio
WNOK-FM Columbia, S. C.
WNOS-FM High Point, N. C.
WNOV-FM York, Pa.
†WNSH-FM Highland Park, Ill.
WNSI-FM Laurel, Miss.
WNTA-FM Newark, N. J.
WNWC-FM Arlington Heights, Ill.
WNYC-FM New York, N. Y.
WOAY-FM Oak Hill, W. Va.
WOC-FM Davenport, Iowa
WOCB-FM West Yarmouth, Mass.
WOHI-FM East Liverpool, Ohio
WOHS-FM Shelby, N. C.
†WOKZ-FM Alton, Ill.
WOLF-FM Washington, D. C.
WOMC Detroit, Mich.
WOMI-FM Owensboro, Ky.
WOMP-FM Bellaire, Ohio
WONO Syracuse, N. Y.
†WOOD-FM Grand Rapids, Mich.
WOPA-FM Oak Park, Ill.
WOPI-FM Bristol, Tenn.
WOR-FM New York, N. Y.
WORA-FM Mayaguez, P. R.
WORX-FM Madison, Ind.
†WOSC-FM Fulton, N. Y.
†WOSI-FM Atlantic City, N. J.
WOTW-FM Nashua, N. H.
WOW-FM Omaha, Neb.
WOXR Oxford, Ohio.
WPAC-FM Patchogue, N. Y.
WPAD-FM Paducah, Ky.
WPAT-FM Paterson, N. J.

WPAY-FM Portsmouth, Ohio
WPBC-FM Minneapolis, Minn.
†WPBS Philadelphia, Pa.
†WPCA-FM Philadelphia, Pa.
WFEL-FM Montrose, Pa.
WPEL-FM Philadelphia, Pa.
WPEX-FM Pensacola, Fla.
WPEF-FM Middletown, Ohio
WPFM Providence, R. I.
WPGC-FM Oakland, Md.
†WPGH Pittsburgh, Pa.
WPI-C-FM Sharon, Pa.
WPI-T-FM Pittsburgh, Pa.
WPIB-FM Providence, R. I.
WPKM Tampa, Fla.
WPLM-FM Plymouth, Mass.
WPLO-FM Atlanta, Ga.
WPPA-FM Pottsville, Pa.
WPRB Princeton, N. J.
WPRM-FM San Juan, P. R.
WPRO-FM Providence, R. I.
WPRS-FM Paris, Ill.
†WPRV Wilmington, N. C.
WPRW-FM Manassas, Va.
WPTF-FM Raleigh, N. C.
WPTH Fort Wayne, Ind.
WPTW-FM Piqua, Ohio.
WQAL Philadelphia, Pa.
†WQDC Midland Mich.
WQHE Milwaukee, Wis.
WQMM Memphis, Tenn.
WQMS Hamilton, Ohio
WQRS-FM Detroit, Mich.
WQXR-FM New York, N. Y.
WQXT-FM Palm Beach, Fla.
WRAJ-FM Anna, Ill.
WRAC-FM Williamsport, Pa.
WRAL-FM Raleigh, N. C.
WRAY-FM Princeton, Ind.
WRBL-FM Columbus, Ga.
WRBS Baltimore, Md.
WRFC-FM Washington, D. C.
WRMC New Orleans, La.
WRFD Youngstown, Ohio
WREO-FM Ashtabula, Ohio
WREV-FM Reidsville, N. C.
†WRFD-FM Columbus-Worthington, Ohio
WRFK Richmond, Va.
WRFL Winchester, Va.
WRFM New York, N. Y.
WRFS-FM Alexander City, Ala.
†WRIT-FM Milwaukee, Wis.
WRJN-FM Racine, Wis.
WRKO-FM Boston, Mass.
WRLE Long Branch, N. J.
WRKY Hopkinsville, Ky.
WRMN-FM Elgin, Ill.
WRNP Detroit, Mich.
WRNJ Atlantic City, N. J.
WRNL-FM Richmond, Va.
WRNW Mount Kisco, N. Y.
WROC-FM Rochester, N. Y.
WROK-FM Rockford, Ill.
WROY-FM Carmi, Ill.
WRR-FM Dallas, Tex.
WRRR Ithaca, N. Y.
WRRS Cherry Valley, N. Y.
WRRD De Ruyter, N. Y.
WRRE S. Bristol, N. Y.
WRRR Wethersfield, N. Y.
WRRN Warren, Pa.
†WRSV Skokie, Ill.
WRSV-FM Warsaw, Ind.
WRUF-FM Gainesville, Fla.
WRUN-FM Utica, N. Y.
WRVA-FM Richmond, Va.
WVRB-FM Madison, Wis.
WRVC Norfolk, Va.
†WVRV-FM Rochester, N. Y.
WRVR New York, N. Y.
WRXO-FM Roxboro, N. C.
WRYT-FM Pittsburgh, Pa.
WSAB Mt. Carmel, Ill.
WSAI-FM Cincinnati, Ohio
WSAM-FM Saginaw, Mich.
WSB-FM Atlanta, Ga.
†WSBA-FM York, Pa.
WSBC-FM Chicago, Ill.
WSEI Effingham, Ill.
WSEV-FM Sevierville, Tenn.
WSEF-FM Birmingham, Ala.
WSGM-FM Staunton Va.
†WSSH Shorewood, Wis.
WSIX-FM Nashville, Tenn.
WSJS-FM Winston-Salem, N. C.
†WSLM-FM Salem, Ind.
WSLS-FM Roanoke, Va.
†WSMD Waldorf, Md.
WSMI-FM Littlefield, Ill.
WSNJ-FM Bridgeton, N. J.
WSNW-FM Seneca, S. C.
WSOC-FM Charlotte, N. C.
WSOM Salem, Ohio

WSOY-FM Henderson, Ky.
WSPY-FM Decatur, Ill.
WSPA-FM Spartanburg, S. C.
WSPD-FM Toledo, Ohio
WSPW-FM Stevens Point, Wis.
†WSRW-FM Hillsboro, Ohio.
WSTC-FM Stamford, Conn.
WSTP-FM Salisbury, N. C.
WSTR-FM Sturgis, Mich.
WSTV-FM Steubenville, Ohio
WSTA-FM Harrisonburg, Va.
WSSV-FM Crewe, Va.
WSSW East Lansing, Mich.
WSYR-FM Syracuse, N. Y.
WTAD-FM Quincy, Ill.
WTAG-FM Worcester, Mass.
†WTAR-FM Norfolk, Va.
WTAX-FM Springfield, Ill.
WTBC-FM Tuscaloosa, Ala.
†WTBO-FM Cumberland, Md.
WTCX St. Petersburg, Fla.
WTFM Lake Success, N. Y.
WTHI-FM Terre Haute, Ind.
WTIC-FM Hartford, Conn.
WTJS-FM Jackson, Tenn.
WTMA-FM Charleston, S. C.
†WTMB-FM Tomah, Wis.
WTMJ-FM Milwaukee, Wis.
WTNC-FM Thomasville, N. C.
WTOA Trenton, N. J.
WTOC-FM Savannah, Ga.
WTOF-FM Toledo, Ohio
WTOP-FM Washington, D. C.
WTOS Wauwatosa, Wis.
WTRC-FM Elkhart, Ind.
†WTRN-FM Tyrone Pa.
WTRT Toledo, Ohio
WTSB-FM Lumberton, N. C.
WTSV-FM Claremont, N. H.
WTTT-FM Towanda, Pa.
†WTTT-FM Tiffin, Ohio.
†WTTN-FM Watertown, Wis.
WTTT-FM Westminster, Md.
WTTV-FM Bloomington, Ind.
WTVB-FM Coldwater, Mich.
WTVN-FM Columbus, Ohio
†WUPY Lynn, Mass.
WVAM-FM Altoona, Pa.
WVBR-FM Ithaca, N. Y.
†WVCA-FM Gloucester, Mass.
WVCG-FM Coral Gables, Fla.
†WVEC-FM Hampton, Va.
†WVGR Grand Rapids, Mich.
WVJS-FM Owensboro, Ky.
WVKO-FM Columbus, Ohio
†WVLK-FM Lexington, Ky.
WVLL-FM Olney, Ill.
†WVMC-FM Mt. Carmel, Ill.
†WVNJ-FM Newark, N. J.
WVOT-FM Wilson, N. C.
WVOX-FM New Rochelle, N. Y.
†WVST St. Petersburg, Fla.
WVTS Terre Haute, Ind.
WVWF Greenfield, Wis.
†WVWC-FM Waterbury, Conn.
WVWC-FM Washington, D. C.
WVGP-FM Sanford, N. C.
WVHG-FM Hornell, N. Y.
WVIL-FM Ft. Lauderdale, Fla.
WVJ-FM Detroit, Mich.
WVMT New Orleans, La.
WVOD-FM Lynchburg, Va.
WVOL-FM Buffalo, N. Y.
WVON-FM Woonsocket, R. I.
WVWP Miami, Fla.
WVST-FM Wooster, Ohio
WVSW-FM Pittsburgh, Pa.
†WVTV-FM Cadillac, Mich.
WVVA-FM Wheeling, W. Va.
WVCN Providence, R. I.
WVCN-FM Cleveland, Ohio
WVFM Elmwood Park, Ill.
WVHR Boston, Mass.
WVRA Woodbridge, Va.
WVXC Annapolis, Md.
†WVXR-FM Media, Pa.
WVYZ-FM Detroit, Mich.
WYAK Sarasota, Fla.
WYBC-FM New Haven, Conn.
WYCA Hammond, Ind.
†WYCR York-Hanover, Pa.
WYFI Norfolk, Va.
WYFM Charlotte, N. C.
WYFS Winston-Salem, N. C.
WYOU Baltimore Md.
WYSL-FM Amherst, N. Y.
WYZZ Wilkes-Barre, Pa.
†WZAK Cleveland, Ohio
†WZIP-FM Cincinnati, Ohio.
WZOK-FM Jacksonville, Fla.

Educational Fm Call Letters

*KALW San Francisco, Calif.
*KANG Angwin, Calif.
*KANU Lawrence, Kan.
*KANW Albuquerque, N. M.
*KASU Jonesboro, Ark.
*KBYU-FM Provo, Utah
*KCPK Tacoma, Wash.
*KCRW Santa Monica, Calif.
†*KCSM San Mateo, Calif.
*KCUI Pella, Iowa
*KCUR-FM Kansas City, Mo.
*KCVN Stockton, Calif.
*KDFN Des Moines, Iowa
*KEBS San Diego, Calif.
*KFCA Phoenix, Ariz.
*KFJC Mountain View, Calif.
†*KGTG College Place, Wash.
*KHBL Plainview, Tex.
*KHPC Brownwood, Tex.
*KHSC Arcata, Calif.
*KLONG Long Beach, Calif.
*KMUW Wichita, Kan.
*KNWR Dallas, Tex.
*KNPF Arlington, Calif.
*KOKH Oklahoma City, Okla.
*KOSU-FM Stillwater, Okla.
*KPCS Pasadena, Calif.
*KPFK Berkeley, Calif.
*KPSB Los Angeles, Calif.
*KPPS-FM Parsons, Kan.
*KRCC Colorado Springs, Colo.
*KRRC Portland, Ore.
*KRVM Eugene, Ore.
*KSDS-FM Manhattan, Kan.
*KSDS San Diego, Calif.
†*KSEF San Francisco, Calif.
*KSHS Colorado Springs, Colo.
*KSLH St. Louis, Mo.
*KSPC Claremont, Calif.
*KSTE Emporia, Kan.
*KSUI Iowa City, Iowa
*KTCF Cedar Falls, Iowa
*KTBC Oretch, Ore.
*KTJO-FM Ottawa, Kan.
*KTOY Tacoma, Wash.
*KTSR Kansas City, Mo.
*KTXF-FM Lubbock, Texas
*KUBR Salt Lake City, Utah
*KUHJ Houston, Tex.
*KUMD-FM Duluth, Minn.
*KUSC Los Angeles, Calif.
*KUSU-FM Logan, Utah
*KUT-FM Austin, Tex.
*KVCN San Bernardino, Calif.
*KVOF-FM El Paso, Tex.
*KVOK Honolulu, Hawaii
*KVTT Dallas, Tex.
*KWAR Waverly, Iowa
*KWAX Eugene, Ore.
*KWGS Tulsa, Oklahoma
*KXLU Los Angeles, Calif.
*WABE Atlanta, Ga.
*WAER Syracuse, N. Y.
*WAMC Albany, N. Y.
*WAMF Amherst, Mass.
†*WAMU-FM Washington, D. C.
*WAPS Akron, Ohio
*WBEZ Chicago, Ill.
*WBFO Buffalo, N. Y.
*WBGO Newark, N. J.
*WBGU Bowling Green, Ohio
*WBGU Baltimore, Md.
*WBKY Lexington, Ky.
*WBOE Cleveland, Ohio
*WBOR Brunswick, Me.
*WBST Muncie, Ind.
*WBUR Boston, Mass.
*WBWC Berea, Ohio
*WCBE Columbus, Ohio
*WCFM Williamstown, Mass.
*WCMT Marietta, Ohio
*WCSC Central Square, N. Y.
*WCWM Williamsburg, Va.
*WDFM State College, Pa.
*WDTR Detroit, Mich.
†*WDUB Granville, Ohio
*WDUQ Pittsburgh, Pa.
*WECW Elmira, N. Y.
*WEDK Springfield, Mass.
*WEMC Harrisonburg, Va.
*WEPK Elgin, Illinois
*WERS Boston, Mass.
*WESU Middletown, Conn.
*WETL South Bend, Ind.
*WEVC Evansville, Ind.
*WFCC Franklin, Ind.
*WFCR Amherst, Mass.
*WFDD Winston-Salem, N. C.
*WFMU East Orange, N. J.
*WFOF S. Norfolk, Va.
*WFPK Louisville, Ky.
*WFPL Louisville, Ky.
*WFSU-FM Tallahassee, Fla.
*WFUV New York, N. Y.
*WGBH-FM Boston, Mass.
*WGCN Goshen, Ind.
*WGRE Greencastle, Ind.
*WGTE-FM Washington, D. C.

U. S. Am Radio by Frequencies

CP—Construction permit for frequency.
 L—Limited time; operates night hours only when dominant station is not operating.
 DA—Directional antenna.
 D—Daytime operation.
 LS—Local sunset.
 N—Night.
 U—Unlimited time.
 SH—Specified hours.
 *CP granted for increase in power.
 †CP granted for new station.
 ‡Special authorization for power or frequency.
 Note: Class of station is shown in parentheses. For explanation of classes see FCC Rules, C-26.

- *WGTS-FM Takoma Park, Md.
- *WGUC Cincinnati, Ohio
- *WGYE Gary, Ind.
- *WHA-FM Madison, Wis.
- *WHAD Delafield, Wis.
- *WHCI Hartford City, Ind.
- *WHHI Highland, Wis.
- *WHHS Havertown, Pa.
- *WHKW Chilton, Wis.
- *WHLA Holmen, Wis.
- *WHFR Highland Park, Mich.
- *WHPS High Point, N. C.
- *WHRM Wausau, Wis.
- *WHSa Highland Twp., Wis.
- *WHSR-FM Winchester, Mass.
- *WHUS Storrs, Conn.
- *WHWC Colfax, Wis.
- *WHYY Philadelphia, Pa.
- *WIAN Indianapolis, Ind.
- *WICB Ithaca, N. Y.
- *WILL-FM Urbana, Ill.
- *WIPR-FM San Juan, P. R.
- *WIRQ Rochester, N. Y.
- *WKAR-FM East Lansing, Mich.
- *WKCR-FM New York, N. Y.
- *WKCS Knoxville, Tenn.
- *WKSD Kewanee, Ill.
- *WKSU-FM Kent, Ohio
- *WLFM Appleton, Wis.
- *WMBI-FM Chicago, Ill.
- *WMCN New Concord, Ohio
- *WMHC South Hadley, Mass.
- *WMTG Park Ridge, Ill.
- *WMTI Norfolk, Va.
- *WMUA Amherst, Mass.
- *WMUB Oxford, Ohio
- †*WMUL Huntington, W. Va.
- *WNAD-FM Norman, Okla.
- *WNAS New Albany, Ind.
- *WNIC DeKalb, Illinois
- *WNTH Winnetka, Ill.
- *WNTI Hackettstown, N. J.
- *WNUR Evanston, Ill.
- *WNYE Brooklyn, N. Y.
- *WOAK Royal Oak, Mich.
- †*WOBC Oberlin, Ohio
- *WOBN Westerville, Ohio
- *WOI-FM Ames, Iowa
- *WOSU-FM Columbus, Ohio
- *WOUB-FM Athens, Ohio
- *WPRK Winter Park, Fla.
- *WPSR Evansville, Ind.
- *WPWT Philadelphia, Pa.
- *WRHS Park Forest, Ill.
- *WRJR Lewiston, Me.
- *WRPI Troy, N. Y.
- *WRPN-FM Ripon, Wis.
- *WRTC-FM Hartford, Conn.
- *WRTI-FM Philadelphia, Pa.
- *WSBF-FM Clemson, S. C.
- *WSCB Springfield, Mass.
- *WSHS Floral Park, N. Y.
- *WSIU Carbondale, Ill.
- *WSKS Wabash, Ind.
- *WSLN Delaware, Ohio
- †*WSMC-FM Collegedale, Tenn.
- *WSOU South Orange, N. J.
- *WSPE Springville, N. Y.
- *WTBS Cambridge, Mass.
- *WTDS Toledo, Ohio
- *WTHS Miami, Fla.
- *WTJU Charlottesville, Va.
- *WTUN Tampa, Fla.
- *WUNC Chapel Hill, N. C.
- *WUOA Tuscaloosa, Ala.
- *WUOM Ann Arbor, Mich.
- *WUOT Knoxville, Tenn.
- *WUSC-FM Columbia, S. C.
- *WUSV Scranton, Pa.
- *WVHC Hempstead, N. Y.
- †*WVKC Galesburg, Ill.
- *WVSH Huntington, Ind.
- *WVHI Muncie, Ind.
- *WVKS McComb, Ill.
- *WVWS Greenville, N. C.
- *WXPB Philadelphia, Pa.
- *WYSO Yellow Springs, Ohio

540 KC (Canadian) I-A

- KVIP Redding, Calif. (II) D-1,000
- KFMB San Diego, Calif. (II) DA-N-5,000
- WGTO Cypress Gardens, Fla. (II) DA-D-50,000
- WDAK Columbus, Ga. (II) LS-5,000
- KBRV Soda Springs, Ida. (II) DA-N-500
- KWMT FT. Dodge, Ia. (II) DA-D-5,000
- KNOE Monroe, La. (II) LS-5,000
- (CP from 1390 kc) DA-U-N-1,000
- WDVM Pocomoke City, Md. (II) D-500
- WBIC Islip, N. Y. (II) D-250
- WETC Wendell-Zebulon, N. C. (II) D-250
- WCNG Canonsburg, Pa. (II) DA-D-250
- WYNN Florence, S. C. (II) D-250
- WDXN Clarksville, Tenn. (II) D-1,000
- WRIC Richland, Va. (II) D-1,000

550 KC. REGIONAL

- KENI Anchorage, Alaska (III-A) 5,000
- KOY Phoenix, Ariz. (III-A) LS-5,000
- KAFY Bakersfield, Calif. (III) DA-1,000
- KRAI Craig, Colo. (III) LS-1,000
- WAYR Orange Park, Fla. (III) D-1,000
- WGA Gainesville, Ga. (III) DA-N-500
- KMVI Wailuku, Hawaii (III-A) 1,000
- WCBI Columbus, Miss (III) LS-1,000
- KFRM Kansas City, Mo. (III) DA-D-5,000
- KSD St. Louis, Mo. (III-A) DA-N-5,000
- KOPR Butte, Mont. (III-B) DA-N-1,000
- WGR Buffalo, N. Y. (III-A) DA-N-5,000
- WDBM Statesville, N. C. (III) D-500
- KFYR Bismarck, N. D. (III-A) DA-N-5,000
- WKRC Cincinnati, Ohio (III-B) LS-5,000
- KOAC Corvallis, Ore. (III-A) DA-5,000
- WMLM Bloomburg, Pa. (III) DA-1,000
- WPAW Pawtucket, R. I. (III) LS-1,000
- KCRS Midland, Tex. (III-B) DA-N-500
- KTSA San Antonio, Tex. (III-A) DA-U-N-1,000
- WDEV Waterbury, Vt. (III-B) LS-5,000
- WSVA Harrisonburg, Va. (III) DA-U-N-1,000
- KARI Blaine, Wash. (III) D-500
- WSAU Wausau, Wis. DA-5,000
- WPAB Ponce, P. R. (III) LS-5,000

560 KC REGIONAL

- WOOF Dothan, Ala. (III) D-5,000
- KYUM Yuma, Ariz. (III-B) DA-N-1,000
- KSFO San Francisco, Calif. (III-A) LS-5,000
- KLZ Denver, Colo. (III-A) DA-5,000
- WQAM Miami, Fla. (III-A) LS-5,000
- WIND Chicago, Ill. (III-A) DA-5,000
- WMIK Middleboro, Ky. (III) D-500
- WGAN Portland, Me. (III-A) DA-5,000
- WHYN Springfield, Mass. (III-B) DA-1,000
- WQTE Monroe, Mich. (III) DA-D-500
- WEBC Duluth, Minn. (III) DA-5,000
- KWTO Springfield, Mo. (III-B) DA-N-5,000
- KMON Great Falls, Mont. (III-A) DA-N-5,000
- WGAI Elizabeth City, N. C. (III-A) LS-1,000
- WFIL Philadelphia, Pa. (III-A) DA-5,000
- WIS Columbia, S. C. (III-A) DA-N-5,000
- WHBQ Memphis, Tenn. (III-B) LS-5,000
- KFDM Beaumont, Tex. (III-A) DA-U-N-1,000
- KPQ Wenatchee, Wash. (III-A) DA-N-5,000
- WJLS Beckley, W. Va. (III-B) LS-5,000

570 KC. REGIONAL

- WAAX Gadsden, Ala. (III) LS-5,000
- KCNO Alturas, Cal. (III) DA-N-500
- KLAC Los Angeles, Cal. (III-A) D-1,000
- WACL Waycross, Ga. LS-5,000
- WKYB Paducah, Ky. DA-N-1,000
- WGMS Bethesda, Md. (III) LS-5,000
- WVMI Biloxi, Miss. (III) D-1,000
- KGRT Las Cruces, N. M. (III) D-5,000
- WMCA New York, N. Y. (III-A) DA-5,000
- WSYR Syracuse, N. Y. (III-A) DA-5,000
- VVWC Asheville, N. C. (III-A) DA-N-5,000
- WSHE Raleigh, N. C. (III) D-500

- WKBN Youngstown, Ohio (III-A) DA-N-5,000
- WNAX Yankton, S. D. (III-A) DA-N-5,000
- WFAA Dallas, Tex. (III-A) DA-5,000
- (Sec 820 kc)
- WBAP Ft. Worth, Tex. (III-A) DA-5,000
- KLUB Salt Lake City, Utah (III-A) DA-5,000
- KVI Seattle, Wash. (III-A) 5,000
- WMAM Marinette, Wis. (IV) LS-250
- N-100

580 KC REGIONAL

- WABT Tuskegee, Ala. (III) D-500
- KTAN Tucson, Ariz. (III) LS-5,000
- KMJ Fresno, Cal. (III-A) 5,000
- KUBC Montrose, Colo. (III) LS-5,000
- WDBO Orlando, Fla. (III-A) DA-N-1,000
- WGAC Augusta, Ga. (III-B) LS-5,000
- KFXD Nampa, Ida (III-B) DA-N-5,000
- WILL Urbana, Ill. (III) DA-D-5,000
- KSAC Manhattan, Kan. (III-B) LS-5,000
- WIBW Topeka, Kan. (III-A) DA-N-5,000
- KALB Alexandria, La. (III-B) LS-5,000
- WTAG Worcester, Mass. (III-A) DA-5,000
- WELO Tupelo, Miss (III) LS-1,000
- WAGR Lumberton, N. C. (III) D-500
- KWIN Ashland, Ore. (III) DA-1,000
- (CP from 1400 kc)
- WHP Harrisburg, Pa. (III-A) DA-N-5,000
- KOBH Hot Springs, S. D. (III) D-500
- WRKH Rockwood, Tenn. (III) D-1,000
- KDAV Lubbock, Tex. (III) DA-D-500
- WLES Laurenceville, Va. (III) D-500
- WCHS Charleston, W. Va. (III-A) DA-N-5,000
- WKTY La Crosse, Wis. (III-B) LS-5,000
- WKAQ San Juan, P. R. (III-A) DA-U-N-1,000

590 KC. REGIONAL

- WRAG Carrollton, Ala. D-1,000
- KHAR Anchorage, Alaska (III) 5,000
- KBHS Hot Springs, Ark. (III) D-5,000
- KFXM San Bernardino, Cal. (III-B) DA-1,000
- KCSJ Pueblo, Colo. (III-B) DA-1,000
- WDLP Panama City, Fla. (III-B) DA-N-1,000
- WPLO Atlanta, Ga. (III-A) DA-N-5,000
- KGMB Honolulu, Hawaii (III-A) 5,000
- KID Idaho Falls, Ida. (III) LS-5,000
- WVLK Lexington, Ky. (III-B) DA-N-1,000
- WEEI Boston, Mass. (III-A) DA-5,000
- WKZO Kalamazoo, Mich. (III-A) DA-N-5,000
- †... Glendive, Mont. (III) D-500
- WOW Omaha, Neb. (III-A) 5,000
- WROW Albany, N. Y. (III-B) LS-5,000
- WGTM Wilson, N. C. (III-A) DA-5,000
- KUGN Eugene, Ore. (III) LS-5,000
- WARM Scranton, Pa. (III) DA-5,000
- WMBS Uniontown, Pa. (III-B) DA-N-1,000
- KTBC Austin, Tex. (III-B) LS-5,000
- KSUB Cedar City, Utah (III-B) DA-N-1,000
- WLVA Lynchburg, Va. (III-B) DA-1,000
- KHQ Spokane, Wash. (III-A) 5,000

600 KC. REGIONAL

- WIRE Enterprise, Ala. (III) D-1,000
- KCLS Flagstaff, Ariz. (III) LS-5,000
- KVCY Redding, Cal. (III-B) DA-1,000
- KFSD San Diego, Cal. (III-B) DA-5,000
- KZIX Fort Collins, Colo. (III) DA-D-1,000
- WICC Bridgeport, Conn. (III-B) LS-1,000
- WPDQ Jacksonville, Fla. (III) DA-U-N-1,000
- WMT Cedar Rapids, Iowa (III-A) DA-N-5,000
- WWOM New Orleans, La. (III) D-1,000
- WFST Caribou, Me. (III) D-500
- WCAO Baltimore, Md. (III-A) DA-5,000
- WLST Escanaba, Mich. (III) DA-D-1,000
- WTAC Flint, Mich. (III-B) LS-1,000
- KGEZ Kallispell, Mont. (III) DA-1,000
- WCVP Murphy, N. C. (III) D-1,000
- WSJS Winston-Salem, N. C. (III-A) DA-5,000
- KSJB Jamestown, N. D. (III-A) DA-5,000
- WFRM Coudersport, Pa. (III) D-1,000
- WREC Memphis, Tenn. (III-A) DA-5,000
- KROD El Paso, Tex. (III-A) DA-N-5,000
- KERB Kermit, Tex. DA-D-1,000
- KTBB Tyler, Tex. (III) DA-N-1,000
- WAEL Mayaguez, P. R. (III) DA-1,000

Am by Frequencies CONTINUED

610 KC. REGIONAL

WSGN Birmingham, Ala. (III-B) LS-5,000
DA-N-1,000
KAVL Lancaster, Col. (III) LS-1,000
DA-U-N-500
KFRC San Francisco, Cal. (III-A) 5,000
WCKR Miami, Fla. (III-A) DA-5,000
WDEB Pensacola, Fla. (III) D-500
WCEH Hawkinsville, Ga. (III) D-500
WRUS Russellville, Ky. (III) D-500
KDAL Duluth, Minn. (III-A) DA-N-5,000
WDAF Kansas City, Mo. (III-A) 5,000
KOJM Havre, Mont. (III) DA-1,000
WGIR Manchester, N. H. (III-B) LS-5,000
DA-U-N-1,000
KGGM Albuquerque, N. M. (III-A) DA-N-5,000
WAYS Charlotte, N. C. (III-B) LS-5,000
DA-U-N-1,000
WTVN Columbus, O. (III-A) DA-N-5,000
WIP Philadelphia, Pa. (III-A) DA-5,000
KILT Houston, Tex. (III-A) DA-5,000
KVVU Logan, Utah (III-B) LS-5,000
DA-N-1,000
WLSL Roanoke, Va. (III-B) LS-5,000
DA-U-N-1,000
WHPL Winchester, Va. (III) DA-D-500
KEPR Kennewick-Richmond-Pasco, Wash. (III) DA-5,000
KUAM Agana, Guam, (III) 1,000

620 KC. REGIONAL

KTAR Phoenix, Ariz. (III-A) DA-N-5,000
KNGS Hanford, Calif. (III-B) DA-N-1,000
KWSO Mt. Shasta, Calif. (III) D-1,000
KSTR Grand Junction, Colo. (III) D-5,000
WSUN St. Petersburg, Fla. (III-A) DA-N-5,000
D-1,000
WTRP La Grange, Ga. (III) DA-N-1,000
KVAL Wallace, Idaho (III-B) DA-N-1,000
KMNS Sioux City, Iowa (III-B) DA-1,000
WTMT Louisville, Ky. (III) DA-D-500
WLBZ Bangor, Me. (III-A) DA-N-5,000
WJDX Jackson, Miss. (III-B) LS-5,000
DA-N-1,000
WVNI Newark, N. J. (III-A) DA-5,000
WHEN Syracuse, N. Y. (III-B) LS-5,000
DA-N-1,000
WDNC Durham, N. C. (III-B) LS-5,000
DA-U-N-1,000
KGW Portland, Ore. (III-A) DA-5,000
WHJB Greensburg, Pa. (III-B) LS-1,000
DA-U-N-500
WCAV Cayce, S. C. (III) D-500
WATE Knoxville, Tenn. (III-A) DA-5,000
KWTF Wichita Falls, Tex. (III-A) DA-N-5,000
WCAK Burlington, Vt. (III-A) DA-5,000
WWNR Beckley, W. Va. (III) LS-1,000
DA-N-500
WTMJ Milwaukee, Wis. (III-A) DA-N-5,000

630 KC. REGIONAL

WAVU Albertville, Ala. (III) D-1,000
WJDB Thomasville, Ala. (III) D-1,000
KJNO Juneau, Alaska (III) LS-1,000
N-500
KVMA Magnolia, Ark. (III) D-1,000
KIDD Monterey, Cal. (III) DA-1,000
KHOW Denver, Colo. (III-A) DA-N-5,000
WMAL Washington, D. C. (III-A) DA-5,000
WSAV Savannah, Ga. (III-A) DA-N-5,000
WNEG Toocoo, Ga. (III) D-500
(CP from 1320 kc)
KIDO Boise, Idaho (III) DA-5,000
WLAP Lexington, Ky. (III) LS-5,000
DA-U-N-1,000
KTIB Thibodaux, La. (III) D-500
WJMS Ironwood, Mich. (III-B) DA-N-1,000
LS-5,000
KDWB St. Paul, Minn. (III) LS-5,000
DA-U-N-500
KXOK St. Louis, Mo. (III-A) DA-5,000
KGVV Belgrade, Mont. (III) D-1,000
KOH Reno, Nev. (III-A) LS-5,000
DA-N-1,000
KLEA Livingston, N. M. (III) D-500
WTRC Hickory, N. C. (III) D-1,000
WMFD Wilmington, N. C. (III-B) DA-1,000
KWRO Coquille, Ore. (III) D-5,000
WEJL Scranton, Pa. D-500
WPRO Providence, R. I. (III-A) DA-N-5,000
D-200
KGFV Pierre, S. D. (IV) D-200
KMAC San Antonio, Tex. (III-A) DA-5,000
KSXX Salt Lake City, Utah (III) DA-D-1,000
KGDN Edmonds, Wash. (III) D-5,000
KZUN Opportunity, Wash. (III) D-500
WKYN Rio Piedras, P. R. (III) D-1,000

640 KC. CLEAR

KFI Los Angeles, Cal. (I-A) 50,000
WOI Ames, Iowa (II) D-5,000

WHLO Akron, Ohio (II) LS-1,000
DA-L, N-L-1,000
WNAD Norman, Okla. (II) D-1,000

650 KC. CLEAR

KORL Honolulu, Hawaii (II) 10,000
WSM Nashville, Tenn. (I-A) 50,000
KIKK Pasadena, Tex. (II) D-250
50,000

660 KC. CLEAR

KFAR Fairbanks, Alaska (III-A) 10,000
KMEO Omaha, Neb. (II) D-500
WNBC New York, N. Y. (I-A) DA-50,000
*50,000
WESC Greenville, S. C. (II) D-5,000
*DA-D-10,000
KSKY Dallas, Tex. (II) D-1,000

670 KC. CLEAR

WMAQ Chicago, Ill. (I-A) 50,000

680 KC. CLEAR

KNBC San Francisco, Cal. (I-B) 50,000
WPIN St. Petersburg, Fla. (II) D-1,000
WCTT Corbin, Ky. (II) DA-N-1,000
WCBM Baltimore, Md. (II) LS-10,000
DA-U-N-5,000
WNAC Boston, Mass. (II) DA-50,000
WDBC Escanaba, Mich. DA-1,000
KFEG St. Joseph, Mo. (II) DA-5,000
WINR Binghamton, N. Y. LS-1,000
DA-U-N-500
WRVM Rochester, N. Y. (II) D-250
WPTF Raleigh, N. C. (II) DA-N-50,000
WISR Butler, Pa. (II) D-250
WMPJ Memphis, Tenn. (II) LS-10,000
DA-N-5,000
KENS San Antonio, Tex. (II) LS-5,000
DA-N-10,000
KOMW Omak, Wash. (II) D-1,000
WCAW Charleston, W. Va. (II) DA-250
WAPA San Juan, P. R. (II) 10,000

690 KC (Canadian) CLEAR

WVOC Birmingham, Ala. (II) DA-D-50,000
KVNA Flagstaff, Ariz. (II) LS-1,000
DA-N-500
KEVT Tucson, Ariz. (II) D-250
KBBA Benton, Ark. (II) D-250
KAPI Pueblo, Colo. (II) D-250
WADS Ansonia, Conn. (II) DA-D-500
WAPE Jacksonville, Fla. (II) D-25,000
*LS-25,000
*DA-N-10,000
KULA Honolulu, Hawaii (II) 10,000
KBLI Blackfoot, Ida. (II) D-1,000
KGGF Coffeyville, Kan. (II) LS-10,000
DA-U-N-5,000
WTX New Orleans, La. (II) DA-5,000
†KTCR Minneapolis, Minn. (II) DA-D-500
KSTI, St. Louis, Mo. (II) D-1,000
†KTCI Terrytown, Neb. (II) DA-D-1,000
KRCO Prineville, Ore. (II) D-1,000
KUSD Vermillion, S. D. (II) DA-D-1,000
KHEY El Paso, Tex. (II) DA-10,000
KPEY Lamesa, Tex. (II) 250
KZEY Tyler, Tex. (II) DA-D-250
WCVB Bristol, Va. (II) D-10,000
WNNT Warsaw, Va. (II) D-250
WELD Fisher, W. Va. (II) D-500

700 KC. CLEAR

WLW Cincinnati, Ohio (I-A) 50,000

710 KC. CLEAR

WKRK Mobile, Ala. (II) LS-1,000
DA-N-500
KMPC Los Angeles, Cal. (II) LS-50,000
DA-N-10,000
KICN Denver, Colo. (II) DA-5,000
WGBS Miami, Fla. (II) LS-50,000
DA-U-N-10,000
WROM Rome, Ga. (II) D-1,000
KEEL Shreveport, La. (II) LS-10,000
DA-U-N-5,000
*LS-50,000
*DA-U-N-5,000
WHB Kansas City, Mo. (II) LS-10,000
DA-U-N-5,000
WOR New York, N. Y. (I-B) DA-50,000
WTPR Paris, Tenn. (II) D-250
KGNK Amarillo, Tex. (II) DA-10,000
KURV Edinburg, Tex. (II) DA-N-250
KIRO Seattle, Wash. (I-B) DA-N-50,000
WDSM Superior, Wis. (II) DA-N-5,000
VKJB Mayaguez, P. R. (II) LS-1,000
N-500

720 KC. CLEAR

WGN Chicago, Ill. (I-A) 50,000

730 KC. (Mexican) CLEAR

WJMW Athens, Ala. (II) D-1,000
KFQD Anchorage, Alaska (II) 10,000
West Memphis, Ark. (II) D-250
WKTG Thomasville, Ga. (II) D-1,000
KLOE Goodland, Kan. (II) D-1,000

WFMW Madisonville, Ky. (II) D-250
WMTC Vanleve, Ky. (II) D-1,000
KTRY Bastrop, La. (II) D-250
WARB Covington, La. (II) D-250
WMMS Bath, Maine (II) D-1,000
WACE Chicopee, Mass. (II) D-1,000
KWOA Worthington, Minn. (II) D-1,000
KWRE Warrenton, Mo. (II) D-500
*D-1,000
KURL Billings, Mont. (II) D-500
KMGM Albuquerque, N. M. (II) DA-D-1,000

WDOS Oneonta, N. Y. (II) D-1,000
WFMC Goldsboro, N. C. (II) D-1,000
WOHS Shelby, N. C. (II) D-1,000
WHRW Bowling Green, Ohio (II) DA-D-1,000
KBOY Medford, Ore. (II) D-1,000
WNAK Nanticoke, Pa. (II) D-1,000
WPIT Pittsburg, Pa. (II) D-1,000
WPAL Charleston, S. C. (II) D-1,000
WLIL Lenoir City, Tenn. (II) D-1,000
KRZY Grand Prairie, Tex. (II) DA-D-500
KSVN Ogden, Utah (II) D-1,000
WPIK Alexandria, Va. (II) D-1,000
WMNA Gretna, Va. (II) DA-D-1,000
KULE Enhrata, Wash. (II) D-1,000
WXMT Merrill, Wis. (II) D-1,000

740 KC. (Canadian) CLEAR

WBAM Montgomery, Ala. (II) DA-D-50,000
KUEQ Phoenix, Ariz. (II) DA-D-1,000
KBIG Avalon, Cal. (II) DA-D-10,000
KCBS San Francisco, Calif. (II) DA-50,000
KSSS Colorado Springs, Colo. (II) LS-1,000
DA-U-N-250
KVFC Cortez, Colo. (II) D-1,000
*LS-1,000
*DA-N-250
WKIS Orlando, Fla. (II) LS-5,000
DA-N-1,000
KYME Boise, Ida. (II) D-500
WVLN Olney, Ill. (II) D-250
KBOE Oskaloosa, Iowa (II) D-250
WNOP Newport, Ky. (II) DA-D-1,000
WFRB Frostburg, Md. (II) D-250
WTAO Cambridge, Mass. (II) D-250
KPBM Carlsbad, N. M. (II) D-1,000
WVGS Huntingdon, N. Y. (II) D-1,000
WMBL Moorehead City, N. C. (II) D-1,000
WPAQ Mt. Airy, N. C. (II) D-10,000
KRMG Tulsa, Okla. (II) LS-50,000
DA-U-N-25,000
WVCH Chester, Pa. (II) D-1,000
WBAW Barnwell, S. C. (II) D-1,000
WIRJ Humboldt, Tenn. (II) D-250
WJTG Tullahoma, Tenn. (II) D-250
KTRH Houston, Tex. (II) DA-50,000
KCMC Texarkana, Tex. (II) DA-1,000
(CP from 1230 kc)
WBCI Williamsburg, Va. (II) D-500
WIAC Santurce, P. R. (II) DA-10,000

750 KC. CLEAR

WSB Atlanta, Ga. (I-A) 50,000
WBMD Baltimore, Md. (II) D-1,000
KMMJ Grand Island, Neb. (II) LS-10,000
DA-L, N-L-10,000
WHEB Portsmouth, N. H. (II) LS-1,000
N-L-1,000
KSEO Durant, Okla. (II) D-250
KXL Portland, Ore. (II) LS-50,000
DA-L, N-L-50,000
WPDx Clarksburg, W. Va. (II) D-1,000

760 KC. CLEAR

KGU Honolulu, Hawaii (II) 10,000
WJR Detroit, Mich. (I-A) 50,000
WCPS Tarboro, N. C. (II) D-1,000
WORA Mayaguez, P. R. (II) DA-5,000
(CP from 1150 kc)

770 KC. CLEAR

KUOM Minneapolis, Minn. (II) D-5,000
WCAL Northfield, Minn. (II) D-5,000
WEW St. Louis, Mo. (II) D-1,000
†KOB Albuquerque, N. M. (II) LS-50,000
(Also see 1030 kc)
N-25,000
WABC New York, N. Y. (I-A) 50,000
KXA Seattle, Wash. (II) LS-1,000
N-L-1,000

780 KC. CLEAR

WBBM Chicago, Ill. (I-A) 50,000
WJAG Norfolk, Neb. (II) LS-1,000
N-L-1,000
WCKB Dunn, N. C. (II) D-1,000
WBBO Forest City, N. C. (II) D-1,000
KSPI Stillwater, Okla. (II) D-250
WAVA Arlington, Va. (II) D-1,000

790 KC. REGIONAL

WTUG Tuscaloosa, Ala. (III) D-500
KCEE Tucson, Ariz. (III) DA-D-1,000
*DA-D-5,000

KOSY Texarkana, Ark. (III) LS-1,000
 DA-N-500
 KDAN Eureka, Colo. (III) D-5,000
 KABC Los Angeles, Cal. (III-A) DA-N-5,000
 WLBE Leesburg-Eustis, Fla. (III-B) LS-5,000
 DA-N-1,000
 WPPA Pensacola, Fla. (III) D-1,000
 WFUN South Miami, Fla. (III) DA-5,000
 WQXI Atlanta, Ga. (III) LS-5,000
 DA-N-1,000
 WGRA Cairo, Ga. (III) D-1,000
 †KEST Boise, Idaho (III) D-1,000
 WRMS Beardstown, Ill. (III) DA-D-500
 KXXX Colby, Kan. (III) D-5,000
 WAKY Louisville, Ky. (III-B) LS-5,000
 DA-U-N-1,000
 WRUM Rumford, Me. (III) D-1,000
 WSGW Saginaw, Mich. (III-B) DA-1,000
 *LS-5,000
 WSJC Magee, Miss. (III) DA-D-1,000
 KGHIL Billings, Mont. (III-A) DA-N-5,000
 WWNY Watertown, N. Y. (III-B) DA-N-1,000
 WLSV Wellsville, N. Y. (III) D-1,000
 WTNC Thomasville, N. C. (III) D-1,000
 KXGO Fargo, N. D. (III-A) DA-N-5,000
 KWIL Albany, Ore. (III) DA-1,000
 WAEB Allentown, Pa. (III-B) LS-500
 DA-U-N-1,000
 WPIC Sharon, Pa. (III) D-1,000
 WEAN Providence, R. I. (III-A) DA-5,000
 WWBD Bamberg, S. C. (III) D-1,000
 WETB Johnson City, Tenn. (III) D-1,000
 WMC Memphis, Tenn. (III-A) DA-N-5,000
 KTYT Houston, Tex. (III-A) DA-5,000
 KTFU Lubbock, Tex. (III) LS-5,000
 DA-U-N-1,000
 †KUTA Blanding, Utah (III) D-1,000
 WSWG Mt. Jackson, Va. (III) D-1,000
 WTRAR Norfolk, Va. (III-A) DA-N-5,000
 KVOS Bellingham, Wash. (III-B) LS-5,000
 DA-N-1,000
 KNEW Spokane, Wash. (III) DA-N-5,000
 WEAU Eau Claire, Wis. (III-A) DA-N-5,000

800 KC. (Mexican) CLEAR

WHOS Decatur, Ala. (II) D-1,000
 WMGY Montgomery, Ala. (II) D-1,000
 KINY Juneau, Alaska (II) 5,000
 KAGH Crossett, Ark. (II) D-250
 KVOM Morrilton, Ark. (III) D-250
 KUZD Bakersfield, Calif. (II) D-250
 †KDA1 Weed, Calif. (II) D-1,000
 KBRN Brighton Colo. (II) D-500
 WLAD Danbury, Conn. (II) D-250
 WSUZ Palatka, Fla. (II) D-1,000
 WJAT Swainsboro, Ga. (II) D-1,000
 KXIC Iowa City, Iowa (II) DA-D-1,000
 WBOK New Orleans, La. (II) DA-D-1,000
 WCCM Lawrence, Mass. (II) D-1,000
 KREI Farmington, Mo. D-1,000
 KDBM Dillon, Mont. (II) D-1,000
 WKDN Camden, N. J. (II) D-1,000
 KJEM Oklahoma City, Okla. (II) D-250
 KPDQ Portland, Ore. (II) D-1,000
 WCHA Chambersburg, Pa. (II) D-1,000
 WDSC Dillon, S. C. (II) D-1,000
 WEAB Greer, S. C. (II) D-250
 WDEH Sweetwater, Tenn. (II) D-1,000
 KDDD Dumas, Tex. (II) D-250
 KBUH Brigham City, Utah (II) D-250
 WSVS Crewe, Va. (II) D-1,000
 WKEE Huntington, W. Va. (II) D-1,000
 WDUX Waupaca, Wis. (II) D-1,000

810 KC. CLEAR

KGO San Francisco, Cal. (I-B) DA-50,000
 WABW Annapolis, Md. (II) D-250
 KCMO Kansas City, Mo. (II) LS-50,000
 DA-N-10,000
 WGY Schenectady, N. Y. (I-B) 50,000
 WKBC N. Wilkesboro, N. C. (II) D-1,000
 WCEC Rocky Mount, N. C. (II) D-1,000
 WEDO McKeesport, Pa. (II) D-1,000
 WKVM San Juan, P. R. DA-25,000

820 KC. CLEAR

WAIT Chicago, Ill. (II) LS-5,000
 N-L-5,000
 WIKY Evansville, Ind. (II) D-250
 WOSU Columbus, O. (II) LS-5,000
 N-L-5,000
 WFAA Dallas, Tex. (I-A) 50,000
 (See 570 kc)
 WBAP Fort Worth, Tex. (I-A) 50,000
 (See 570 kc)

830 KC. CLEAR

KIKI Honolulu, Hawaii (II) 250
 WCCO Minneapolis, Minn. (I-A) 50,000
 KBOA Kennett, Mo. (II) D-1,000
 WNYC New York, N. Y. (II) LS-1,000
 DA-L-N-L-1,000

840 KC. CLEAR

WKAB Mobile, Ala. (II) D-1,000
 WKNE New Britain, Conn. (II) D-1,000
 WHAS Louisville, Ky. (I-A) 50,000
 WVPO Stroudsburg, Pa. (II) D-250

850 KC. CLEAR

WYDE Birmingham, Ala. (II) LS-10,000
 DA-N-1,000
 KICY Nome, Alaska (II) 5,000
 KOA Denver, Colo. (I-B) 50,000
 WRUF Gainesville, Fla. (II) DA-N-5,000
 WEAT West Palm Beach, Fla. (II) DA-1,000
 KIMO Hilo, Hawaii (II) 1,000
 WHDH Boston, Mass. (II) DA-50,000
 WKBZ Muskegon, Mich. (II) DA-1,000
 KFYO Clayton, Mo. (II) LS-5,000
 N-L-5,000
 WKIX Raleigh, N. C. (II) LS-10,000
 WJWC Cleveland, O. (II) LS-10,000
 DA-U-N-5,000
 WEEU Reading, Pa. (II) DA-N-1,000
 WRAP Norfolk, Va. (II) LS-5,000
 DA-U-N-1,000
 KTAC Tacoma, Wash. (II) DA-N-1,000
 WABA Aguadilla, P. R. (II) 500

860 KC. (Canadian) CLEAR

WHRT Hartselle, Ala. (II) D-250
 WAMI Opp, Ala. (II) D-1,000
 KIFN Phoenix, Ariz. (II) D-1,000
 KOSE Osceola, Ark. (II) D-1,000
 KWRB Warren, Ark. (II) D-250
 KTRB Modesto, Cal. (II) LS-10,000
 DA-U-N-1,000
 WOVW Naugatuck, Conn. (II) DA-D-250
 WAZE Clearwater, Fla. (II) DA-D-500
 WKKO Cocoa, Fla. (II) D-1,000
 WERD Atlanta, Ga. (II) D-1,000
 WDMG Douglas, Ga. (II) DA-N-5,000
 WMRI Marion, Ind. (II) DA-D-250
 KWFC Muscatine, Ia. (II) D-250
 KOAM Pittsburg, Kans. (II) LS-10,000
 DA-N-5,000
 WSON Henderson, Ky. (II) D-500
 WAYE Dundalk, Md. (II) DA-D-500
 WBSB Great Barrington, Mass. (II) D-250
 KNUJ New Ulm, Minn. (II) D-1,000
 WMAG Forest, Miss. (II) D-500
 † Belen, N. Mex. (II) D-250
 WFMO Fairmont, N. C. (II) D-1,000
 †KMER Medford, Ore. (II) D-1,000
 WAMO Pittsburg, Pa. DA-D-1,000
 DA-D-1,000
 WTEL Philadelphia, Pa. (II) D-250
 WLRG Laurens, S. C. (II) D-1,000
 WIVK Knoxville, Tenn. (II) D-1,000
 WMTS Murfreesboro, Tenn. (II) D-250
 KFST Ft. Stockton, Tex. (II) D-250
 KPAN Hereford, Tex. (II) D-250
 KSEA Nacogdoches, Tex. (II) D-1,000
 KONO San Antonio, Tex. (II) LS-5,000
 DA-N-1,000
 KWHO Salt Lake City, Utah (II) D-1,000
 WEVA Emporia, Va. (II) D-1,000
 WOAY Oak Hill, W. Va. (II) D-10,000
 WFOY Milwaukee, Wis. (II) D-250

870 KC CLEAR

KIEV Glendale, Cal. (II) D-250
 KAIM Honolulu, Hawaii (II) 1,000
 WWL New Orleans, La. (I-A) DA-50,000
 WKAR E. Lansing, Mich. (II) D-5,000
 WHCU Ithaca, N. Y. (II) LS-1,000
 N-L-1,000
 WGTI Kannapolis, N. C. (II) D-1,000
 KJIM Fort Worth, Tex. (II) D-250
 WFLO Farmville, Va. (II) D-1,000
 WHOA San Juan, P. R. (II) DA-5,000
 (CP from 1400 kc)

880 KC. CLEAR

WCBS New York, N. Y. (I-A) 50,000
 WRRZ Clinton, N. C. (II) D-1,000
 WRFD Worthington, O. (II) D-5,000

890 KC. CLEAR

WLS Chicago, Ill. (I-A) 50,000
 WHNC Henderson, N. C. (II) D-1,000
 KBYE Oklahoma City, Okla. (II) D-1,000

900 KC. (Mexican) CLEAR

WATV Birmingham, Ala. (II) D-1,000
 WGOK Mobile, Ala. (II) DA-D-1,000
 WOZK Ozark, Ala. (II) D-1,000
 KFRB Fairbanks, Alaska (II) 10,000
 KHOZ Harrison, Ark. (II) D-1,000
 KBIF Fresno, Cal. (II) D-1,000
 †KGRB W. Covina, Cal. (II) DA-D-250
 WJWL Georgetown, Del. D-1,000
 WSNW Belle Glade, Fla. (II) D-1,000
 WMOP Ocala, Fla. (II) D-1,000
 WCGA Calhoun, Ga. (II) D-1,000
 WCRY Macon, Ga. (II) D-250
 WEAS Savannah, Ga. (II) D-1,000

KTEE Idaho Falls, Idaho (II) D-1,000
 KSIR Wichita, Kan. (II) DA-D-250
 WKYW Louisville, Ky. (II) D-1,000
 WLSI Pikesville, Ky. (II) D-1,000
 KREH Oakdale, La. (II) D-250
 WCME Brunswick, Me. (II) D-1,000
 WATC Gaylord, Mich. (II) D-1,000
 KTIS Minneapolis, Minn. (II) D-1,000
 WDDT Greenville, Miss. (II) D-1,000
 KFAL Fulton, Mo. D-1,000
 KJSK Columbus, Neb. (II) D-1,000
 WOTW Nashville, N. H. (II) D-1,000
 WBRV Boonville, N. Y. (II) D-1,000
 WSPN Saratoga Springs, N. Y. (II) D-250
 WAYN Rockingham, N. C. (II) D-1,000
 WIAM Williamston, N. C. (II) D-1,000
 KFNW Fargo, N. D. (II) D-1,000
 WAND Canton, Ohio. (II) D-500
 WFRQ Fremont, Ohio (II) DA-D-500
 WCPA Clearfield, Pa. (II) D-1,000
 WFLN Philadelphia, Pa. (II) DA-D-1,000
 WKXV Knoxville, Tenn. (II) D-1,000
 WCOR Lebanon, Tenn. (II) D-500
 KALT Atlanta, Tex. (II) D-1,000
 KMCO Conroe, Tex. (II) DA-D-500
 KFLD Floydada, Tex. (II) D-250
 KCLW Hamilton, Tex. (II) D-250
 WODY Bassett, Va. (II) DA-D-250
 WAFC Staunton, Va. (II) D-1,000
 KUEN Wenatchee, Wash. (II) D-1,000
 WATK Antigo, Wis. (II) D-250

910 KC. REGIONAL

KPHO Phoenix, Ariz. (III-A) DA-N-5,000
 KLON Blytheville, Ark. (III) D-5,000
 KAMD Camden, Ark. (III) LS-1,000
 DA-N-500
 KDEO El Cajon, Cal. (III) DA-1,000
 KEWB Oakland, Cal. (III-A) DA-N-5,000
 KOXR Oxnard, Cal. (III) DA-D-1,000
 KPOF Denver, Colo. (III-A) LS-5,000
 N-1,000
 WHAY New Britain, Conn. (III-A) DA-5,000
 WPLA Plant City, Fla. (III) D-1,000
 WGAJ Valdosta, Ga. (III-A) DA-N-5,000
 KBNB Caldwell, Ida. (III) D-1,000
 WAKO Lawrenceville, Ill. (III) DA-D-500
 WSUI Iowa City, Iowa (III-A) DA-5,000
 WLCS Baton Rouge, La. (III) DA-1,000
 WABI Bangor, Me. (III-A) DA-N-5,000
 WDFD Flint, Mich. (III-B) LS-5,000
 DA-U-N-1,000
 WCOC Meridian, Miss. (III-A) LS-5,000
 N-1,000
 KOYN Billings, Mont. (III) D-1,000
 KYSS Missoula, Mont. (III) D-1,000
 KBIM Roswell, N. Mex. (III) D-5,000
 WLAS Jacksonville, N. C. (III) D-1,000
 *D-5,000
 KCJB Minot, N. D. (III) DA-N-1,000
 WPFB Middletown, Ohio (III) LS-1,000
 N-100
 KGLC Miami, Okla. (III-B) DA-1,000
 KURY Brookings, Ore. (III) D-1,000
 WAVL Apollo, Pa. (III) D-1,000
 WGBI Scranton, Pa. (III-B) LS-1,000
 N-500
 †WSPO Smithport, Pa. (III) DA-D-1,000
 WBSA York, Pa. (III-B) DA-1,000
 *LS-5,000

WNCG No. Charleston, S. C. (III) *DA-U-N-1,000
 D-500
 WORD Spartanburg, S. C. (III) LS-5,000
 DA-U-N-1,000
 WJCW Johnson City, Tenn. (III-A) LS-5,000
 DA-N-1,000
 WEPG S. Pittsburg, Tenn. (III) D-500
 KNAF Fredericksburg, Tex. (III) D-1,000
 KRIO McAllen, Tex. (III-B) DA-1,000
 KRRV Sherman, Tex. (III-B) DA-1,000
 KALL Salt Lake City, Utah (III-B) LS-5,000
 DA-U-N-1,000
 WWRJ White River Junction, Vt. (III) D-1,000
 WRNL Richmond, Va. (III-A) DA-N-5,000
 WHYE Roanoke, Va. (III) D-1,000
 KORD Pasco, Wash. (III) D-1,000
 KUDY Seattle, Wash. (III) DA-1,000
 KISN Vancouver, Wash. (III-B) DA-N-1,000
 WHSM Hayward, Wis. (III) D-1,000
 *DA-D-5,000
 WDRS Sturgeon Bay, Wis. (III) D-500
 *D-1,000
 WPRP Ponce, P. R. (III-A) DA-N-5,000
 *LS-5,000
 *N-500

920 KC. REGIONAL

WCTA Andalusia, Ala. (III) LS-5,000
 DA-N-500
 WWWW Russellville, Ala. (III) D-1,000
 KARK Little Rock, Ark. (III-A) DA-N-5,000
 D-1,000
 KDEC Palm Springs, Cal. (III) D-1,000
 KVEC San Luis Obispo, Cal. (III-B) LS-1,000
 N-500

Am Frequencies CONTINUED

KREX Grand Junction, Colo. (III-B)	LS-5,000 N-500	WDLM East Moline, Ill. (III)	DA-D-1,000	KNEZ Lompoc, Cal. (III)	D-500
KLMR Lamar, Colo. (III)	LS-1,000 DA-N-500	WSBT South Bend, Ind. (III-A)	DA-5,000	*DA-N-500	
WMEG Eau Gallie, Fla. (III)	D-1,000	KMA Shenandoah, Ia. (III-A)	DA-N-5,000	KABL Oakland, Cal. (III-A)	1,000
WGST Atlanta, Ga. (III-A)	LS-5,000 N-1,000	WPRT Prestonsburg, Ky. (III)	D-1,000	WELI New Haven, Conn. (III-B)	DA-N-5,000
KAHU Waipahu, Hawaii (III)	1,000	KROF Abbeville, La. (III)	D-1,000	WGRO Lake City, Fla. (III)	D-500
† . . . Granite City, Ill. (III)	DA-D-500	WBOC Salisbury, Md. (III-B)	LS-5,000	WJCM Sebring, Fla. (III)	D-1,000
WMOK Metropolis, Ill. (III)	D-1,000	WFGM Fitchburg, Mass. (III)	DA-1,000	WJAZ Albany, Ga. (III)	DA-D-5,000
WBAA W. Lafayette, Ind. (III-B)	LS-5,000 DA-N-1,000	WHAK Rogers City, Mich. (III)	D-5,000	WRFC Athens, Ga. (III)	LS-5,000
KFNF Shenandoah, Ia. (III-B)	LS-1,000 DA-N-1,000	KLTF Little Falls, Minn. (III)	D-500	KSRA Salmon, Idaho (III)	D-1,000
WTCW Whitesbury, Ky. (III)	D-1,000	KENY Bellingham-Ferndale, Wash. (III)	D-1,000	WABG Greenwood, Miss. (III)	LS-1,000
WBOX Bogalusa, La. (III)	D-1,000	WSAZ Huntington, W. Va. (III-B)	LS-5,000	KFVS Cape Girardeau, Mo. (III-B)	LS-1,000 DA-N-500 *LS-5,000 *DA-N-500
KTCO Jonesboro, La. (III)	D-1,000	WLBL Auburndale, Wis. (III)	DA-N-1,000	KNEB Scottsbluff, Neb. (III)	LS-1,000 DA-U-N-500
WPTX Lexington Park, Md. (III)	D-500	KROE Sheridan, Wyo. (III)	D-5,000 D-1,000	KWYK Farmington, N. Mex. (III)	D-1,000
WMPH Hancock, Mich. (III)	D-1,000	940 KC. (Mexican & Canadian) CLEAR		WEAF Plattsburg, N. Y. (III-B)	DA-5,000
KDHL Faribault, Minn. (III-B)	DA-1,000	†KOBY Tucson, Ariz. (II)	DA-250	WFTC Kinston, N. C. (III)	LS-5,000 DA-N-1,000
KWAD Wadena, Minn. (III-B)	DA-N-1,000	KFRE Fresno, Cal. (II)	DA-50,000	WWST Wooster, Ohio (III)	D-1,000
KRAM Las Vegas, Nev. (III-B)	LS-1,000 DA-N-500	WINZ Miami, Fla. (II)	LS-50,000	KGWA Enid, Okla. (III-B)	DA-1,000
KOLO Reno, Nev. (III-B)	DA-N-1,000	VMAS Macon, Ga. (II)	LS-50,000	KLAD Klamath Falls, Ore. (III)	D-5,000
WTFM Trenton, N. J. (III-B)	DA-1,000	WMIX Mt. Vernon, Ill. (II)	DA-U-N-10,000	WHYL Carlisle, Pa. (III)	DA-D-5,000
KQEO Albuquerque, N. Mex. (III)	LS-1,000 DA-N-500	KIOA Des Moines, Iowa (II)	D-1,000	WADP Kane, Pa. (III)	D-1,000
WKRT Cortland, N. Y. (III-B)	LS-1,000	WYLD New Orleans, La. (II)	LS-10,000	WATS Sayre, Pa. (III)	D-1,000
WGHQ Saugerties, N. Y. (III)	DA-D-1,000	†WMEW Baltimore, Md. (II)	DA-D-1,000	WBEU Beaufort, S. C. (III)	D-1,000
† . . . Kingston, N. Y.	*DA-D-5,000	WCPC Houston, Miss. (II)	DA-D-10,000	WBMC McMinnville, Tenn. (III)	D-500
WBBB Burlington-Graham, N. C. (II)	D-5,000	(CP from 1320 kc)		KIMP Mt. Pleasant, Tex. (III)	D-1,000
WMNI Columbus, O. (III)	DA-500	KVSH Valentine, Neb. (II)	D-5,000	KGKL San Angelo, Tex. (III-B)	LS-5,000
KGAL Lebanon, Ore. (III)	DA-1,000	WFNC Fayetteville, N. C. (II)	LS-10,000 DA-N-1,000	KOVO Provo, Utah (III-B)	LS-5,000
WKVA Lewistown, Pa. (III)	D-1,000 *LS-1,000 *DA-N-500	KGRL Bend, Ore. (II)	D-1,000	WDBJ Roanoke, Va. (III-A)	DA-N-1,000
WJAR Providence, R. I. (III-A)	DA-N-5,000	WESA Charleroi, Pa. (II)	D-250	KALE Richmond, Wash. (III)	DA-N-1,000
WTND Orangeburg, S. C. (III)	D-1,000	WGRP Greenville, Pa. (II)	DA-D-1,000	WTCH Shawano, Wis. (III)	DA-N-1,000
KEZU Rapid City, S. D. (III)	D-1,000	KIXZ Amarillo, Tex. (II)	LS-5,000		
WLIV Livingston, Tenn. (III)	D-1,000	†KTON Belton, Tex. (II)	DA-D-1,000	970 KC. REGIONAL	
KBLP El Paso, Tex. (II)	LS-1,000 DA-N-500	†KATQ Texarkana, Tex. (II)	D-1,000	WERH Hamilton, Ala. (III)	D-5,000
KECK Odessa, Tex. (III)	LS-1,000	WIPR Rio Piedras, P. R. (II)	DA-10,000	WTBF Troy, Ala. (III)	LS-5,000 DA-U-N-500
KTLW Texas City, Tex. (III)	DA-N-500	950 KC. REGIONAL		KNEA Jonesboro, Ark. (III)	D-1,000
KITN Olympia, Wash. (III)	D-1,000	WRMA Montgomery, Ala. (III)	D-1,000	KBIS Bakersfield, Cal. (III)	DA-1,000
KXLY Spokane, Wash. (III-A)	5,000	KXJK Forrest City, Ark. (III)	D-5,000	KCHV Coachella, Cal. (III)	D-1,000
WMMN Fairmont, W. Va. (III-A)	DA-N-5,000	KFSA Ft. Smith, Ark. (III-B)	LS-1,000	KBEE Modesto, Cal. (III)	DA-1,000
WOKY Milwaukee, Wis. (III)	DA-1,000	KAHI Auburn, Calif. (III)	DA-D-1,000	KFEL Pueblo, Colo. (III)	D-1,000
		KIMN Denver, Colo. (III-A)	DA-N-5,000	WFLA Tampa, Fla. (III-A)	DA-N-5,000
		WNUE Ft. Walton Beach, Fla. (III)	D-1,000	WIIN Atlanta, Ga. (III)	DA-D-5,000
		WLOF Orlando, Fla. (III-A)	DA-N-5,000	WVOP Vidalia, Ga. (III)	D-5,000
		WGTA Summerville, Ga. (III)	D-1,000	KHCB Hilo, Hawaii (III-A)	1,000
		WGOV Valdosta, Ga. (III-A)	LS-5,000	KAYT Rupert, Idaho (III)	D-1,000
		KBOI Boise, Ida. (III-A)	DA-N-5,000	WMAX Springfield, Ill. (III)	LS-1,000 DA-U-N-500
		KLEB Orofino, Idaho (III)	D-1,000	WAVE Louisville, Ky. (II-A)	DA-5,000
		WAAF Chicago, Ill. (III)	D-1,000	KSYL Alexandria, La. (III-B)	DA-N-1,000
		WXLW Indianapolis, Ind. (III)	DA-D-5,000	WCSH Portland, Me. (III-A)	DA-N-5,000
		KOEL Oelwein, Ia.	LS-1,000	WAMD Aberdeen, Md. (III)	DA-D-500
		KJRG Newton, Kans. (III)	DA-U-N-500	WESO Southbridge, Mass. (III)	D-1,000
		WBVL Barbourville, Ky. (III)	D-500	WJAN Ishpeming, Mich. (III)	D-5,000
		WAGM Presque Isle, Me. (III)	DA-5,000	WKHM Jackson, Mich. (III)	FA-1,000
		WORL Boston, Mass. (III)	D-5,000	KQAQ Austin, Minn. (III)	DA-D-5,000
		WWJ Detroit, Mich. (III-A)	DA-N-5,000	KOOK Billings, Mont. (III-A)	DA-N-5,000
		KRSI St. Louis Park, Minn. (III)	DA-D-1,000	KJLT North Platte, Neb. (III)	D-5,000
		WBKH Hattlesburg, Miss. (III)	D-5,000	†KVEG Las Vegas, Nev. (III)	D-500
		KLKJ Jefferson City, Mo. (III)	D-5,000	WNTA Newark, N. J. (III-B)	LS-5,000 DA-N-1,000
		† . . . Lordsburg, N. Mex. (III)	D-1,000	WEER Buffalo, N. Y. (III-A)	DA-5,000
		WBFB Rochester, N. Y. (III-B)	DA-1,000	WCHN Norwich, N. Y. (III)	D-500
		WBXU Utica, N. Y. (III-A)	DA-5,000	WRCS Aoshkie, N. C. (III)	D-1,000
		WPET Greensboro, N. C. (III)	D-500	WWIT Canton, N. C. (III)	D-1,000
		KYES Roseburg, Ore. (III)	D-1,000	WDAY Fargo, N. D. (III-A)	DA-N-5,000
		WNCC Barnesboro, Pa. (III)	D-500	WREO Ashtabula, Ohio (II-B)	LS-1,000 DA-U-N-1,000
		WPEN Philadelphia, Pa. (III-A)	DA-N-5,000	WATH Athens, Ohio (III)	D-1,000
		WSPA Spartanburg, S. C. (III-A)	DA-N-5,000	KAKC Tulsa, Okla. (III-B)	LS-1,000 DA-U-N-500
		KWAT Watertown, S. D. (III-B)	DA-N-1,000	KOIN Portland, Ore. (III-A)	DA-N-5,000
		WAGG Franklin, Tenn. (III)	D-1,000	WWSW Pittsburgh, Pa. (III-A)	DA-5,000
		KDSX Denison-Sherman, Tex. (III)	DA-500	WJMX Florence, S. C. (III)	LS-5,000
		KPRC Houston, Tex. (III-A)	DA-N-5,000	KASE Austin, Tex. (III)	DA-D-1,000
		KSEL Lubbock, Tex. (III-B)	LS-5,000	KNOK Fort Worth, Tex. (III)	D-1,000
		WXGI Richmond, Va. (III)	DA-U-N-500	WDTI Danville, Va. (III)	D-500 *D-1,000
		KJR Seattle, Wash. (III-A)	DA-N-5,000	† . . . Waynesboro, Va. (III)	D-500
		WKAZ Charleston, W. Va. (III-B)	LS-5,000	KREM Spokane, Wash. (III)	LS-5,000
		WERL Eagle River, Wis. (III)	D-1,000	DA-N-1,000	
		WKTS Sheboygan, Wis. (III)	DA-D-500	WWYO Pineville, W. Va. (III)	D-1,000
				WHA Madison, Wis. (III)	D-5,000
				†WIGL Superior, Wis. (III)	D-500
				WIVI Christiansted, V. I. (III)	1,000
				980 KC. REGIONAL	
				WKLK Clanton, Ala. (III)	D-1,000
				KINS Eureka, Cal. (III)	LS-5,000 DA-N-500
				KEAP Fresno, Calif. (III)	D-500
				KFWB Los Angeles, Cal. (III-A)	5,000
				KGLN Glenwood Springs, Colo. (III)	D-1,000
				WSUB Groton, Conn. (III)	D-1,000
				WRC Washington, D. C. (III-A)	DA-N-5,000
				WDVH Gainesville, Fla. (III)	D-5,000
				WTOT Marianna, Fla. (III)	D-1,000
				WBOP Pensacola, Fla. (III)	D-1,000
				WLOD Pompano Beach, Fla. (III)	DA-D-1,000

WKLY Hartwell, Ga. (III) D-1,000
 WPGA Perry, Ga. (III) D-500
 WRIP Rossville, Ga. (III) DA-D-500
 KUPI Idaho Falls, Ida. (III) D-1,000
 WITY Danville, Ill. (III) DA-1,000
 KOKA Shreveport, La. (III) D-5,000
 WCAP Lowell, Mass. (III) D-1,000
 WPBC Minneapolis, Minn. (III) D-1,000
 WAPP McComb, Miss. (III) D-1,000
 KMBC Kansas City, Mo. (III) DA-N-5,000
 KSGM Ste. Genevieve, Mo. (III) DA-N-500
 *Chester, Ill.
 KLYQ Hamilton, Mont. (III) D-1,000
 KVER Clovis, N. M. (III) DA-N-1,000
 KMIN Grants, N. M. (III) D-1,000
 WTRY Troy, N. Y. (III-A) DA-5,000
 WKLM Wilmington, N. C. (III) D-5,000
 WAAA Winston-Salem, N. C. (III) D-1,000
 WONE Dayton, Ohio (III-A) DA-5,000
 WILK Wilkes-Barre, Pa. (III) LS-5,000
 †WRBI Winnesboro, S. C. (III) DA-D-500
 KDSJ Deadwood, S. D. (III) DA-N-1,000
 WSIX Nashville, Tenn. (III-A) DA-N-5,000
 KFRD Rosenberg, Tex. (III) D-1,000
 KSCV Richfield, Utah (III) LS-5,000
 WPHG Bristol, Va. (III) DA-N-1,000
 WMEK Chase City, Va. (III) D-500
 KUTI Yakima, Wash. (III) D-5,000
 WHAV Weston, W. Va. (III) D-1,000
 WCUE Manitowoc, Wis. (III) D-1,000
 WPRE Prairie Du Chien, Wis. (III) D-500

990 KC. (Canadian) CLEAR

†... Centre, Ala. (II) D-250
 WWWF Fayette, Ala. (II) D-1,000
 WTCE Flomaton, Ala. (II) D-500
 KTKT Tucson, Ariz. (II) LS-10,000
 KKIS Pittsburg, Cal. (II) DA-U-N-1,000
 †KGUD Santa Barbara, Cal. (II) DA-D-1,000
 KLIR Denver, Colo. (II) D-1,000
 WBZY Torrington, Conn. (II) D-1,000
 †WFAB Miami-So. Miami, Fla. (II) DA-5,000
 WHOO Orlando, Fla. (II) LS-1,000
 WDWD Dawson, Ga. (II) D-1,000
 WGML Hinesville, Ga. (II) D-250
 KOOD Honolulu, Hawaii (II) 1,000
 WCAZ Carthage, Ill. (II) D-1,000
 WITZ Jasper, Ind. (II) D-1,000
 KAYL Storm Lake, Iowa (II) D-250
 KRSL Russell, Kan. (II) D-250
 WJMR New Orleans, La. (II) D-250
 KRHH Rayville, La. (II) D-250
 WCRM Clare, Mich. (II) DA-D-250
 WABO Waynesboro, Miss. (II) D-250
 KRMO Monett, Mo. (II) D-250
 KSPV Artesia, N. Mex. (II) LS-1,000
 WEEB Southern Pines, N. C. (II) D-5,000
 WJEH Gallipolis, Ohio (II) D-1,000
 WTIG Massillon, Ohio (II) DA-D-250
 KABY Albany, Ore. (II) D-250
 WIBC Philadelphia, Pa. (II) LS-50,000
 WVSC Somerset, Pa. (II) DA-U-N-10,000
 WLKW Providence, R. I. (II) D-250
 WAKN Aiken, S. C. (II) D-1,000
 WNOX Knoxville, Tenn. (II) DA-N-10,000
 KWEM Memphis, Tenn. (II) D-1,000
 KTRM Beaumont, Tex. (II) DA-1,000
 KAML Keady-Karnes City, Tex. (II) D-250
 KSYD Wichita Falls, Tex. (II) LS-10,000
 KDYL Tooele, Utah (II) DA-U-N-1,000
 WNRV Harrows-Pearisburg, Va. (II) D-1,000
 WANT Richmond, Va. (II) D-1,000
 WPRA Mayagucuz, P. R. (II) DA-10,000

1000 KC. (U. S. & Mexican) CLEAR

WCFL Chicago, Ill. (I-B) DA-50,000
 KTKO Oklahoma City, Okla. (II) DA-5,000
 KSTA Coleman, Tex. (II) D-250
 KGRI Henderson, Tex. (II) D-250
 WHVB Rutland, Vt. (II) D-1,000
 KOMO Seattle, Wash. (I-B) DA-N-50,000
 †WBNB Charlotte Amolie, V. I. (II) 1,000

1010 KC. (Canadian & Cuban) CLEAR

†KINK Phoenix, Ariz. (II) D-500
 KVNC Winslow, Ariz. (II) LS-1,000
 KLRA Little Rock, Ark. (II) DA-U-N-500
 KCHJ Delano, Cal. (II) LS-10,000
 KCMJ Palm Springs, Cal. (II) DA-N-5,000
 KSAY San Francisco, Cal. (II) LS-1,000
 DA-D-10,000

WCNU Crestview, Fla. (II) D-1,000
 WZRO Jacksonville Beach, Fla. (II) D-1,000
 *Jacksonville, Fla. D-1,000
 WINO Tampa, Fla. (II) *DA-D-25,000
 WGUN Decatur, Ga. (II) DA-D-50,000
 KATN Boice, Ida. (II) D-50,000
 WCSI Columbus, Ind. (II) D-1,000
 KSMN Mason City, Iowa (II) D-1,000
 KIND Independence, Kan. (II) D-250
 KDLA Deridder, La. (II) D-1,000
 WSDT Baltimore, Md. (II) D-1,000
 WMRT Lansing, Mich. (II) DA-D-500
 WMOX Meridian, Miss. (II) LS-10,000
 (CP from 1240 kc) DA-U-N-1,000
 KCHI Chillicothe, Mo. D-250
 KXEN Festus-St. Louis, Mo. (II) D-250
 KRVN Lexington, Neb. (II) DA-D-50,000
 WCNL Newport, N. H. (II) DA-D-25,000
 WINS New York, N. Y. (II) D-250
 WABZ Albemarle, N. C. (II) DA-50,000
 WELS Kinston, N. C. (II) D-1,000
 WIOI New Boston, Ohio (II) D-1,000
 †KBEV Portland, Ore. (II) DA-D-1,000
 WITT Lewisburg, Pa. (II) D-250
 WHHN Gallatin, Tenn. (II) D-1,000
 WORM Savannah, Tenn. (III) D-250
 KBUY Amarillo, Tex. (II) LS-5,000
 †KODA Houston, Tex. (II) DA-U-N-500
 KMLW Marlton, Tex. D-250
 WELK Charlottesville, Va. (II) *DA-D-10,000
 WMEV Marion, Va. (II) D-1,000
 †... Portsmouth, Va. (II) DA-D-5,000
 WCST Berkeley Springs, W. Va. (II) D-250
 WSPT Stevens Point, Wis. (II) D-1,000

1020 KC. CLEAR

KGBS Los Angeles, Cal. (II) LS-50,000
 WCIL Carbondale, Ill. (II) DA-L-N-1-50,000
 WPEO Peoria, Ill. (II) D-1,000
 KDKA Pittsburg, Pa. (I-A) D-1,000
 50,000

1030 KC. CLEAR

WEZ Boston, Mass. (I-B) DA-50,000
 WEZA Springfield, Mass. (II) 1,000
 KOB Albuquerque, N. M. (II) 10,000
 (SSA on 770 kc) *50,000
 KCTA Corpus Christi, Tex. (II) D-50,000

1040 KC. CLEAR

KHVV Honolulu, Hawaii (II) 5,000
 WHO Des Moines, Iowa (I-A) 50,000
 KIXL Dallas, Tex. (II) D-1,000

1050 KC. (Mexican) CLEAR

WRFS Alexander City, Ala. (II) D-1,000
 WCRI Scottsboro, Ala. (II) D-250
 KVWM Show Low, Ariz. (II) D-250
 KVLK Little Rock, Ark. (II) D-1,000
 KOFY San Mateo, Cal. (II) D-1,000
 KWSO Wasco, Cal. (II) D-1,000
 KLMO Longmont, Colo. (II) D-250
 WSUG Clewiston, Fla. (II) D-250
 WJSB Crestview, Fla. (II) D-1,000
 WIVY Jacksonville, Fla. (II) D-1,000
 WHBO Tampa, Fla. (II) D-250
 WRMF Titusville, Fla. (II) D-500
 WAUG Augusta, Ga. (II) D-1,000
 WBEI Marietta, Ga. (II) D-500
 †WMNZ Montezuma, Ga. (II) D-250
 KZIN Coeur D'Alene, Ida. (II) D-250
 WDZ Decatur, Ill. (II) D-1,000
 KNCO Garden City, Kan. (II) D-1,000
 WNES Central City, Ky. (II) D-500
 KLPL Lake Providence, La. (II) D-250
 KCIJ Shreveport, La. (II) D-250
 KPVI Ville Platte, La. (II) D-250
 WQMR Silver Spring, Md. (II) D-1,000
 WPAQ Ann Arbor, Mich. (II) D-1,000
 KLOH Pipestone, Minn. (II) DA-D-1,000
 WACR Columbus, Miss. (II) D-1,000
 KMIS Portageville, Mo. (II) D-250
 KSIS Sedalia, Mo. (II) D-1,000
 KRBO Las Vegas, Nev. (II) D-500
 WBNB Conway, N. H. (II) D-1,000
 WSEN Baldwinville, N. Y. (II) D-250
 WSTS Massena, N. Y. (II) D-1,000
 WGMG New York, N. Y. (II) DA-50,000
 WBTL Farmville, N. C. (II) DA-D-250
 WFSC Franklin, N. C. (II) D-1,000
 WLON Lincolnton, N. C. (II) D-1,000
 WWGP Sanford, N. C. (II) D-1,000
 WZIP Cincinnati, Ohio (II) D-1,000
 KCCO Lawton, Okla. (II) DA-D-250
 KFMJ Tulsa, Okla. (II) D-1,000
 KUBE Pendleton, Ore. (II) D-1,000
 KEED Springfield, Ore. (II) D-1,000
 WBUT Butler, Pa. (II) D-250
 WLYC Williamsport, Pa. (II) D-1,000
 WSMT Sparta, Tenn. (II) D-1,000
 KLEN Killeen, Tex. (II) D-250
 KWLD Liberty, Tex. (II) DA-D-250

†KPLA Plainview, Tex. (II) DA-D-1,000
 WGAT Gate City, Va. (II) D-250
 WBRG Lynchburg, Va. (II) D-1,000
 WCMS Norfolk, Va. (II) D-1,000
 KNBX Kirkland, Wash. (II) D-1,000
 WCEF Parkersburg, W. Va. (II) D-1,000
 WECL Eau Claire, Wis. (II) D-1,000
 WLIP Kenosha, Wis. (II) D-250
 KWTV Douglas, Wyo. (II) D-250

1060 KC. (U.S. & Mexican) CLEAR

KUPD Tempe, Ariz. (II) DA-500
 KPAY Chico, Cal. (II) DA-N-10,000
 WNOE New Orleans La. (II) LS-50,000
 DA-U-N-5,000
 WHFB Benton Harbor-St. Joseph, Mich. (II) D-1,000
 WMAP Monroe, N. C. (II) D-250
 WCMW Canton, Ohio (II) D-1,000
 WRCV Philadelphia, Pa. (I-B) DA-50,000

1070 KC. (U.S. & Canadian) CLEAR

WAPI Birmingham, Ala. (II) LS-50,000
 KNX Los Angeles, Cal. (I-B) 50,000
 WVCG Coral Gables, Fla. (II) D-1,000
 WIBC Indianapolis, Ind. (II) LS-50,000
 KIRL Wichita, Kan. (II) DA-U-N-10,000
 KHMO Hannibal, Mo. (II) LS-10,000
 WHPE High Point, N. C. (II) DA-N-1,000
 WFLI Lookout Mountain, Tenn. (II) LS-10,000
 WDIA Memphis, Tenn. (II) DA-U-N-1,000
 KOPY Alice, Tex. (II) LS-50,000
 WKOW Madison, Wis. (II) DA-N-1,000
 WMIA Arecibo, P. R. (II) LS-10,000
 500

1080 KC. CLEAR

KSCO Santa Cruz, Cal. (II) LS-1,000
 WTIC Hartford, Conn. (I-B) DA-N-50,000
 WKLO Louisville, Ky. (II) LS-5,000
 WOAP Owosso, Mich. (II) DA-U-N-1,000
 WYSL Amherst, N. Y. (II) D-250
 WEWO Laurinburg, N. C. (II) D-1,000
 KWJJ Portland, Ore. (II) D-1,000
 WEEP Pittsburgh, Pa. (II) D-1,000
 KRLD Dallas, Tex. (I-B) DA-N-50,000

1090 KC. (U. S. & Mexican) CLEAR

KTHS Little Rock, Ark. (I-B) DA-N-50,000
 †KHAI Honolulu, Hawaii (II) 5,000
 WCR A Effingham, Ill. (II) D-250
 KNWS Waterloo, Iowa (II) D-1,000
 WBAL Baltimore, Md. (I-B) DA-N-50,000
 WILD Boston, Mass. (II) D-1,000
 WMUS Muskegon, Mich. (II) D-1,000
 KING Seattle, Wash. (II) DA-50,000
 WRJS San German, P. R. (II) 250

1100 KC. CLEAR

KFAX San Francisco, Cal. (II) LS-1,000
 N-L-1,000
 *LS-50,000
 *DA-D-N-L-1,000
 WLBB Carrollton, Ga. (II) D-250
 WHLI Hempstead, L. I. (II) DA-D-10,000
 KYW Cleveland, Ohio (I-A) DA-50,000
 WPGA Bethlehem, Pa. (II) D-250

1110 KC. CLEAR

KRLA Pasadena, Cal. (II) LS-50,000
 WALT Tampa, Fla. (II) DA-U-N-10,000
 KIPA Hilo, Hawaii (II) DA-D-10,000
 WMBI Chicago, Ill. (II) 1,000
 N-L-5,000
 KFAB Omaha, Neb. (I-D) DA-N-50,000
 WBT Charlotte, N. C. (I-B) DA-N-50,000
 KEND Bend, Ore. LS-5,000
 DA-U-N-1,000
 WNAR Norristown, Pa. (II) D-500
 WHIM Providence, R. I. D-1,000
 WVJP Caguas, P. R. (II) 250

1120 KC. CLEAR

WUST Bethesda, Md. (II) D-250
 KMOX St. Louis, Mo. (I-A) 50,000
 WWOL Buffalo, N. Y. (II) D-1,000
 KCLE Cleburne, Tex. (II) D-250

1130 KC. (U. S. & Canadian) CLEAR

KRDU Dinuba, Cal. (II) DA-1,000
 KSDO San Diego, Cal. (II) LS-5,000
 DA-U-N-1,000

Am Frequencies CONTINUED

†KEKO Kailua, Hawaii (II) 1,000
KWKH Shreveport, La. (I-B) DA-N-50,000
WCAR Detroit, Mich. (II) LS-50,000
WDGY Minneapolis, Minn. (II) DA-U-N-10,000
WNEW New York, N. Y. (I-B) LS-50,000
DA-U-N-25,000
DA-N-50,000

1140 KC. (U. S. & Mexican) CLEAR

KRAK Stockton, Cal. (II) DA-50,000
WMIE Miami, Fla. (II) LS-10,000
DA-U-N-5,000
KGM Boise, Idaho (II) DA-10,000
WSIV Pekin, Ill. (II) D-1,000
KLPK Oklahoma City, Okla. (II) D-1,000
KSOO Sioux Falls, S. D. (II) LS-10,000
DA-N-5,000
KORC Mineral Wells, Tex. (II) D-250
WRVA Richmond, Va. (I-B) DA-50,000
WITA San Juan, P. R. (II) 500

1150 KC. REGIONAL

WBCA Bay Minette, Ala. (III) D-1,000
WGEA Geneva, Ala. (III) D-1,000
WJRD Tuscaloosa, Ala. (III-B) LS-5,000
DA-N-1,000
KCKY Coolidge, Ariz. (III-B) DA-N-1,000
KXLR N. Little Rock, Ark. (III) LS-5,000
DA-N-1,000
KRKD Los Angeles, Cal. (III-A) LS-5,000
N-1,000
KJAX Santa Rosa, Cal. (III) LS-5,000
DA-U-N-500
KGM Englewood, Colo. (III) D-500
WCNX Middletown, Conn. (III) D-1,000
WDEL Wilmington, Del. (III-A) DA-5,000
WNDB Daytona Beach, Fla. (III) DA-N-1,000

WTMP Tampa, Fla. (II) DA-D-5,000
WFPM Ft. Valley, Ga. (III) D-1,000
WJEM Valdosta, Ga. (III) D-1,000
WGGH Marion, Ill. (III) DA-D-5,000
WJRL Rockford, Ill. (III) DA-D-5,000
KWKY Des Moines, Iowa (III-B) DA-1,000
KSAL Salina, Kan. (III-A) DA-N-5,000
WMST Mt. Sterling, Ky. (III) D-500
WLOC Munfordville, Ky. (III) D-1,000
WJBO Baton Rouge, La. (III-A) DA-5,000
WGHM Skowhegan, Me. (II) D-5,000
†WHMC Gaithersburg, Md. (III) LS-1,000
DA-U-N-500
WCOP Boston, Mass. (III-A) DA-5,000
WCEN Mount Pleasant, Mich. (III) LS-1,000

DA-N-500
KASM Albany, Minn. (III) D-1,000
WXTN Lexington, Miss. (III) D-500
KRMS Osage Beach, Mo. (III) D-1,000
KSEN Shelby Mont. (III) LS-1,000
DA-N-500
KDEF Albuquerque, N. M. (III) D-1,000
*LS-1,000
WRUN Utica, N. Y. (III-B) *DA-N-500
LS-5,000
WBAG Burlington, N. C. (III-B) DA-U-N-1,000
D-1,000
WGBR Goldsboro, N. C. (III) *LS-5,000
DA-U-N-1,000
WCUE Akron, Ohio (III-B) DA-D-1,000
*LS-1,000
*DA-U-N-500

WIMA Lima, Ohio (III-B) DA-N-1,000
KNED McAlester, Okla. (III) LS-1,000
DA-N-500
KAGO Klamath Falls, Ore. (III-B) LS-5,000
DA-N-1,000
DA-N-1,000
WHUN Huntingdon, Pa. (III) D-5,000
†WYNS Lehighton, Pa. (III) DA-D-1,000
WKPA New Kensington-Tarentum, Pa. (IV) DA-D-1,000
WDIX Orangeburg, S. C. (III) DA-U-N-500
D-1,000
WTYC Rock Hill, S. C. (III) D-1,000
WSNW Seneca, S. C. (III) D-1,000
WAPO Chattanooga, Tenn. (III-B) LS-5,000

DA-N-1,000
WCRK Morristown, Tenn. (III) LS-1,000
DA-N-500
WTAW College Station, Tex. (III) D-1,000
KCCT Corpus Christi, Tex. (III) DA-D-1,000
D-1,000
KIZZ El Paso, Tex. (III) D-1,000
KVIL Highland Park, Tex. (III) DA-D-500
*DA-D-1,000
KJBC Midland, Tex. (III) D-1,000
KPNG Fort Neches, Tex. (III) DA-D-500
KOLJ Quanah, Tex. (III) D-500
†KBER San Antonio, Tex. (III) DA-D-1,000
D-1,000
KOFI Pullman, Wash. (III) D-1,000
KAYO Seattle, Wash. (III-A) LS-5,000
N-1,000
KKEY Vancouver, Wash. (III) D-1,000
WELC Welch, W. Va. (III) D-1,000
WAXX Chippewa Falls, Wis. (III) D-5,000
WISN Milwaukee, Wis. (III-A) DA-5,000
WORA Mayaguez, P. R. (III-B) 1,000
(CP for 760 kc)

1160 KC. CLEAR

WJJD Chicago, Ill. (II) LS-50,000
DA-L-N-L-50,000
KSL Salt Lake City, Utah (I-A) 50,000

1170 KC. CLEAR

WCOV Montgomery, Ala. (II) LS-10,000
DA-U-N-1,000
KCBQ San Diego, Cal. (II) LS-50,000
DA-U-N-5,000
KLOK San Jose, Cal. (II) LS-10,000
DA-U-N-1,000
KOHO Honolulu, Hawaii (II) 1,000
WLBH Mattoon, Ill. (II) D-250
KSTT Davenport, Iowa (II) DA-1,000
KVOO Tulsa, Okla. (I-B) DA-N-50,000
KPGU Bellingham, Wash. (II) DA-1,000
WVVA Wheeling, W. Va. (I-B) DA-N-50,000
WLEO Ponce, P. R. (II) 250

1180 KC. CLEAR

WLDS Jacksonville, Ill. (II) D-1,000
WHAM Rochester, N. Y. (I-A) 50,000

1190 KC. (U. S. & Mexican) CLEAR

KZON Tolleson, Ariz. (II) DA-250
KEZY Anaheim, Cal. (II) DA-1,000
KNBA Vallejo, Cal. (II) D-250
WOWO Ft. Wayne, Ind. (I-B) DA-N-50,000
WANN Annapolis, Md. (II) DA-D-10,000
WROK Framingham, Mass. (II) D-1,000
WLIB New York, N. Y. (II) LS-1,000
N-L-1,000
KEX Portland, Ore. (I-B) DA-50,000
KLIF Dallas, Tex. (II) LS-50,000
DA-U-N-1,000

1200 KC. CLEAR

WOAI San Antonio, Tex. (I-A) 50,000

1210 KC. CLEAR

WCNT Centralia, Ill. (II) D-1,000
WKNX Saginaw, Mich. (II) DA-D-10,000
WADE Wadesboro, N. C. (II) D-1,000
WAVI Dayton, Ohio (II) D-250
WCAU Philadelphia, Pa. (I-A) 50,000

1220 KC. (Mexican) CLEAR

WEDR Birmingham, Ala. (II) D-1,000
WPRN Butler, Ala. (II) D-1,000
†WABF Fairhope, Ala. (II) DA-D-1,000
KVSA McGehee, Ark. (II) D-1,000
†KLEP Fowler, Calif. (II) D-250
KIBE Palo Alto, Calif. (II) D-1,000
KKAR Pomona, Cal. (II) DA-D-250
KFSC Denver, Colo. (II) D-1,000
WDEE Hamden, Conn. (II) DA-D-1,000
WQTY Arlington, Fla. (II) D-1,000
WKBX Kissimmee, Fla. (II) D-250
*D-1,000
WMBM Miami, Fla. (II) D-250
WSAF Sarasota, Fla. (II) DA-D-1,000
WCLB Camilla, Ga. (II) D-1,000
WPLK Rockmart, Ga. (II) D-250
*D-500
WSFT Thomaston, Ga. (II) D-250
WLPO La Salle, Ill. (II) DA-D-1,000
WKRK Waukegan, Ill. (II) DA-D-1,000
WSLM Salem, Ind. D-1,000
KJAN Atlantic, Iowa (II) D-250
KOUR Independence, Ia. (II) D-250
KOFO Ottawa, Kans. (II) D-250
WFKN Franklin, Ky. (II) D-250
WLEI Denham Springs, La. (II) D-250
KBCL Shreveport, La. (II) D-250
WSME Sanford, Me. (II) D-1,000
WBCH Hastings, Mich. (II) D-250
WAVN Stillwater, Minn. (II) D-1,000
WMDC Hazlehurst, Miss. (II) D-250
KBHM Branson, Mo. (II) D-1,000
KGMO Cape Girardeau, Mo. (II) D-250
(CP for 1550 kc)

KLPW Union, Mo. (II) D-1,000
WKBK Keene, N. H. (II) D-1,000
WGNV Newburgh, N. Y. (II) D-1,000
WSOQ North Syracuse, N. Y. (II) D-1,000
WKMT Kings Mt., N. C. (II) D-1,000
WREV Reidsville, N. C. (II) D-1,000
WENC Whiteville, N. C. (II) D-1,000
KEYD Oakes, N. D. (II) D-1,000
WGAR Cleveland, Ohio (II) DA-50,000
WEERT Van Wert, Ohio (II) D-250
KGYN Guyton, Okla. (II) D-1,000
WJUN Mexico, Pa. (II) D-1,000
WRIB Providence, R. I. (II) D-1,000
WALD Walterboro, S. C. (II) D-1,000
WFWL Camden, Tenn. (II) D-250
WCFW Etowah, Tenn. (II) D-1,000
WHEY Millington, Tenn. (II) D-250
KVLV Livingston, Tex. (II) D-250
KZEE Weatherford, Tex. (II) D-250
WLESD Big Stone Gap, Va. (II) D-1,000
WFAX Falls Church, Va. (II) D-1,000
KASY Auburn, Wash. (II) D-250
KOZI Cheilan, Wash. (II) D-1,000
(CP for 1230 kc)
†WRNE Wisconsin Rapids, Wis. (II) D-500

1230 KC. LOCAL

WAUD Auburn, Ala. (IV) LS-1,000
N-250
WJBB Haleyville, Ala. (IV) 250
WBHP Huntsville, Ala. (IV) 250
WNUZ Talladega, Ala. (IV) 250
WTBC Tuscaloosa, Ala. (IV) 250
KIFW Sitka, Alaska (IV) SH-250
KSUN Bisbee, Ariz. (IV) 250
KAAA Kingman, Ariz. (IV) 250
KRIZ Phoenix, Ariz. (IV) 250
KATO Safford, Ariz. (IV) 250
KCON Conway, Ark. (IV) 250
KFPV Ft. Smith, Ark. (IV) LS-1,000
N-250
KBTM Jonesboro, Ark. (IV) 250
KGEE Bakersfield, Cal. (IV) LS-500
N-250
KWTC Barstow, Cal. (IV) LS-1,000
N-250
KIBS Bishop, Cal. (IV) 250
KXO El Centro, Cal. (IV) 250
KDAC Fort Bragg, Cal. (IV) 250
KGFJ Los Angeles, Cal. (IV) 250
KFUL Paso Robles, Cal. (IV) LS-1,000
N-250
KRDG Redding, Cal. (IV) 250
KWG Stockton, Cal. (IV) 250
KEXO Grand Junction, Colo. (IV) 250
KBRR Leadville, Colo. (IV) 250
KDEA Pueblo, Colo. (IV) 250
KGEK Sterling, Colo. (IV) 250
WINF Manchester, Conn. (IV) LS-1,000
N-250
WGGG Gainesville, Fla. (IV) 250
WONN Lakeland, Fla. (IV) 250
WMAF Madison, Fla. (IV) LS-1,000
N-250
WSBB New Smyrna Beach, Fla. (IV) LS-1,000
N-250
WNVY Pensacola, Fla. (IV) 250
WCNH Quincy, Fla. (IV) 250
WJNO West Palm Beach, Fla. (IV) 250
WBA Augusta, Ga. (IV) 250
WBLJ Dalton, Ga. (IV) LS-1,000
N-250
WXLI Dublin, Ga. (IV) 250
WFOM Marietta, Ga. (IV) LS-1,000
N-250
WSOK Savannah, Ga. (IV) 250
WAYX Waycross, Ga. (IV) 250
KBAR Burley, Idaho (IV) 250
KORT Grangeville, Idaho (IV) 250
KRRX Rexburg, Idaho (IV) LS-1,000
N-250
WJBC Bloomington, Ill. (IV) 250
WQUA Moline, Ill. (IV) 250
WHCO Sparta, Ill. (IV) 250
WJOB Hammond, Ind. (IV) LS-1,000
N-250
WSAL Logansport, Ind. (IV) LS-1,000
N-250
WTCJ Tell City, Ind. (IV) 250
WBOW Terre Haute, Ind. (IV) 250
KFJB Marshalltown, Iowa (IV) 250
WHIR Danville, Ky. (IV) 250
WHOP Hopkinsville, Ky. (IV) 250
WMLF Pineville, Ky. (IV) 250
KLIC Monroe, La. (IV) 250
WJBW New Orleans, La. (IV) LS-1,000
N-250
KSLO Opelousas, La. (IV) 250
WQDY Calais, Me. (IV) 250
WITH Baltimore, Md. (IV) LS-1,000
N-250
WVCUM Cumberland, Md. (IV) LS-1,000
N-250
WMNE North Adams, Mass. (IV) 250
WESX Salem, Mass. (IV) LS-1,000
DA-D-N-250
WNEB Worcester, Mass. (IV) LS-1,000
N-250
WJEF Grand Rapids, Mich. (IV) LS-500
N-250
WIKB Iron River, Mich. (IV) LS-1,000
N-250
WMPC Lapeer, Mich. (IV) SH-250
WSOO Sault Ste. Marie, Mich. (IV) LS-1,000
N-250
WSTR Sturgis, Mich. (IV) LS-1,000
N-250
WKLK Cloquet, Minn. (IV) LS-1,000
N-250
KGHS International Falls, Minn. (II) 100
KYSM Mankato, Minn. (IV) 250
KTRF Thief River Falls, Minn. (IV) 250
KWN Winona, Minn. (IV) 250
WCMA Corinth, Miss. (IV) LS-1,000
N-250
WHSY Hattiesburg, Miss. (IV) LS-1,000
N-250
WSSO Starkville, Miss. (IV) 250
WAZF Yazoo City, Miss. (IV) 250
KODE Joplin, Mo. (IV) LS-1,000
N-250
KLWT Lebanon, Mo. (IV) 250
KNCM Moberly, Mo. (IV) LS-1,000
N-250
KANA Anaconda, Mont. (IV) 250
KBMN Bozeman, Mont. (IV) 250
KXLO Lewiston, Mont. (IV) 250
KLCB Libby, Mont. (IV) 250
KTNC Falls City, Nebr. (IV) 100

Am Frequencies CONTINUED

KUKA San Antonio, Tex. (III)	D-500
KSML Seminole, Tex. (III)	D-1,000
†KANAN Ogden, Utah (III)	D-1,000
†KVEL Vernal, Utah (III)	D-1,000
WDVA Danville, Va. (III-B)	*D-5,000
	LS-5,000
	DA-N-1,000
WYSR Franklin, Va. (III)	D-1,000
WNRG Grundy, Va. (III)	D-1,000
KWSC Pullman, Wash. (III)	5,000
KTW Seattle, Wash. (III-A)	LS-5,000
	N-1,000
WBEM Milwaukee, Wis. (III-A)	DA-5,000

1260 KC. REGIONAL

WCRT Birmingham, Ala. (III)	D-5,000
KPIN Casa Grande, Ariz. (III)	D-1,000
KCCB Corning, Ark. (III)	D-500
KBHC Nashville, Ark. (III)	D-500
KGIL San Fernando, Cal. (III-B)	LS-5,000
	DA-U-N-1,000
KYA San Francisco, Cal. (III-A)	LS-5,000
	N-1,000
WMMM Westport, Conn. (III)	DA-D-1,000
†... Newark, Del. (III)	DA-D-500
WWDG Washington, D. C. (III-A)	DA-5,000
WFTW Ft. Walton, Fla. (III)	D-1,000
WAME Miami, Fla. (III)	DA-D-5,000
WVWP Palatka, Fla. (III)	LS-1,000
	DA-N-500
WHAB Baxley, Ga. (III)	D-5,000
WBEK Blakely, Ga. (III)	D-1,000
WYH East Point, Ga. (III)	D-5,000
KIFI Idaho Falls, Ida. (III)	D-5,000
KBET Weiser, Idaho (III)	D-1,000
WIBV Belleville, Ill. (III)	D-1,000
WFBM Indianapolis, Ind. (III-A)	DA-N-5,000
	D-250
KFGQ Boone, Iowa (IV)	LS-1,000
KWHK Hutchinson, Kan. (III)	DA-U-N-500
WXOK Baton Rouge, La. (III)	D-1,000
WEZE Boston, Mass. (III-A)	DA-N-5,000
WALM Albion, Mich. (III)	LS-1,000
	DA-N-500
WJBL Holland, Mich. (III)	DA-D-5,000
KROX Crookston, Minn. (III)	LS-1,000
	DA-N-500
KDUZ Hutchinson, Minn. (III)	D-1,000
WGVM Greenville, Miss. (III)	D-5,000
WNSL Laurel, Miss. (III)	D-1,000
	*D-5,000

KGEX Springfield, Mo. (III-A)	DA-N-5,000
KIMB Kimball, Neb. (III)	D-1,000
WBUD Trenton, N. J. (III)	LS-5,000
	DA-U-N-1,000
KVSE Santa Fe, N. M. (III-A)	1,000
WBNR Beacon, N. Y. (III)	DA-D-1,000
WNRD Syracuse, N. Y. (III-A)	DA-N-5,000
WGRW Asheboro, N. C. (III)	D-1,000
WCDJ Edenton, N. C. (III)	D-1,000
WDOK Cleveland, Ohio (III-A)	DA-5,000
WNXT Portsmouth, Ohio	LS-5,000
	DA-U-N-1,000
KWHS Wewoka, Okla. (III)	DA-N-1,000
KMCM McMinnville, Ore. (III-A)	DA-N-1,000
WERC Erie, Pa. (III-B)	DA-5,000
WPBH Philipsburg, Pa. (III)	D-1,000
	*D-5,000
WMUU Greenville, S. C. (III)	D-1,000
	*D-5,000
WJOT Lake City, S. C. (III)	D-1,000
KWYR Winner, S. D. (III)	D-5,000
WNOO Chattanooga, Tenn. (III)	D-1,000
WMCH Church Hill, Tenn. (III)	D-1,000
WDKN Dickson, Tenn. (III)	D-1,000
WCLC Jamestown, Tenn. (III)	D-1,000
KSPD Diboll, Tex. (III)	D-1,000
KPSO Fairbairns, Tex. (III)	D-500
KWFR San Angelo, Tex. (III)	D-1,000
KTAE Taylor, Tex. (III)	D-1,000
KTUE Tulia, Tex. (III)	D-1,000
WCHV Charlottesville, Va. (III)	LS-5,000
	DA-U-N-1,000
KWBC Christianburg, Va. (III)	D-1,000
WBIQ Moses Lake, Wash. (III)	D-1,000
WVWV Grafton, W. Va. (III)	D-500
WVIS Black River Falls, Wis. (III)	D-1,000
	D-1,000
WEKZ Monroe, Wis. (III)	D-1,000
KPOW Powell, Wyo. (III-B)	LS-5,000
	DA-N-1,000
WISO Ponce, P. R. (III)	1,000

1270 KC. REGIONAL

WGSV Guntersville, Ala. (III)	D-1,000
WAIP Prichard, Ala. (III)	D-1,000
KBYS Anchorage, Alaska (III)	1,000
KDJI Holbrook, Ariz. (III)	D-1,000
KADL Pine Bluff, Ark. (III)	D-5,000
KAHR Redding, Cal. (III)	D-1,000
(CP for 1330 kc)	
KCOK Tulare, Cal. (III-B)	DA-N-1,000
WNOG Naples, Fla. (III)	D-500
WHY Orlando, Fla. (III)	D-5,000
WTAL Tallahassee, Fla. (III-A)	DA-N-5,000

†... Cartersville, Ga. (III)	D-500
WGBA Columbus, Ga. (III)	D-5,000
WJJC Commerce, Ga. (III)	D-1,000
KNDI Honolulu, Hawaii (III)	5,000
KTFI Twin Falls, Ida. (III-A)	LS-5,000
	N-1,000
WEIC Charleston, Ill. (III)	DA-D-1,000
WHBF Rock Island, Ill. (III-A)	DA-N-5,000
WCMA Elkhart, Ind. (III)	DA-D-5,000
WWCA Gary, Ind. (III-B)	DA-1,000
WORX Madison, Ind. (III)	DA-D-1,000
KSCB Liberal, Kan. (III)	D-1,000
	*LS-1,000
	*DA-N-500
WVAIN Columbia, Ky. (III)	D-1,000
WFUL Fulton, Ky. (III)	D-1,000
KVCL Winnfield, La. (III)	D-1,000
WSPR Springfield, Mass. (III-B)	LS-5,000
	DA-U-N-1,000
WXYZ Detroit, Mich. (III-A)	DA-N-5,000
KWEB Rochester, Minn. (III)	D-500
WVOM Iuka, Miss. (III)	D-1,000
WLSP Louisville, Miss. (III)	D-1,000
KUSN St. Joseph, Mo. (III)	D-1,000
KBUB Sparks, Nev. (III)	D-1,000
WTSN Dover, N. H. (III)	DA-5,000
WDVL Vineland, N. J. (III)	DA-D-500
KRAC Alamogordo, N. M. (III)	D-1,000
WHLN Niagara Falls, N. Y. (III)	DA-D-5,000
	D-1,000

WDLA Walton, N. Y. (III)	D-1,000
WCGC Belmont, N. C. (III)	LS-1,000
WMPM Smithfield, N. C. (III)	DA-N-500
	D-1,000
	*D-5,000
KBOM Bismarck-Mandan, N. D. (III-B)	LS-1,000
	N-250
WILE Cambridge, Ohio (III)	D-1,000
KWPR Claremore, Okla. (III)	D-500
KAJC Grants' Pass, Ore. (III)	D-1,000
WLBK Lebanon, Pa. (III)	DA-N-1,000
WBHC Hampton, S. C. (III)	D-1,000
KNWC Sioux Falls, S. D. (III-B)	DA-N-1,000
	D-5,000
WLIK Newport, Tenn. (III)	D-5,000
KIOX Bay City, Tex. (III-B)	DA-N-1,000
KHEM Big Spring, Tex. (III)	D-1,000
KEPS Eagle Pass, Tex. (III)	D-1,000
KFJZ Ft. Worth, Tex. (III-A)	DA-5,000
WTDI Newport News, Va. (III)	D-1,000
WHEO Stuart, Va. (III)	D-1,000
KCVL Colville, Wash. (III)	D-1,000
KBAM Longview, Wash. (III)	D-5,000
WKYR Keyser, W. Va. (III)	D-5,000
†WRJC Manston, Wis. (III)	D-500

1280 KC. REGIONAL

WPID Piedmont, Ala. (III)	D-1,000
WNPT Tuscaloosa, Ala. (III)	LS-5,000
	DA-N-500
KHEP Phoenix, Ariz. (III)	D-1,000
KNBY Newport, Ark. (III)	D-1,000
KFOX Long Beach, Cal. (III-A)	1,000
†KCJH San Luis Obispo, Cal. (III)	D-500
KJOY Stockton, Cal. (III-B)	DA-N-1,000
KTLN Denver, Colo. (III)	DA-5,000
WSUX Seaford, Del. (III)	D-1,000
WDSP DeFuniak, Fla. (III)	D-5,000
WQIK Jacksonville, Fla. (III)	D-5,000
WIPC Lake Wales, Fla. (III)	D-1,000
†WYND Sarasota, Fla. (III)	DA-D-500
WIBB Macon, Ga. (III)	D-1,000
	*D-5,000
WMRO Aurora, Ill. (IV)	LS-1,000
	DA-U-N-500
WGBF Evansville, Ind. (III-B)	LS-5,000
	DA-N-1,000
KCOB Newton, Iowa (III)	D-1,000
KSOB Arkansas City, Kan. (III)	LS-1,000
	N-100
WCPM Cumberland, Ky. (III)	D-1,000
WDSU New Orleans, La. (III)	DA-5,000
KVCL Oak Grove, La. (III)	D-500
WEIM Fitchburg, Mass. (III)	LS-5,000
	DA-U-N-1,000
WFYC Alma, Mich. (III)	D-1,000
WTCN Minneapolis, Minn. (III-A)	LS-5,000
	N-1,000
KVOX Moorhead, Minn. (III)	LS-1,000
	DA-N-500
KDKD Clinton, Mo. (III)	D-1,000
KYRO Potosi, Mo. (III)	D-500
KNBI Broken Bow, Nebr. (III)	D-1,000
KTOO Henderson, Nev. (III)	D-5,000
WHBI Newark, N. J. (III-B)	LS-2,500
	N-1,000
KRZE Farmington, N. M. (III)	D-5,000
WADO New York, N. Y. (III-A)	DA-5,000
WVET Rochester, N. Y. (III-A)	DA-N-5,000
WRSR Saratoga Springs, N. Y. (III)	D-1,000
WSAT Salisbury, N. C. (III)	DA-N-1,000
WYAL Scotland Neck, N. C. (III)	D-5,000
WONW Defiance, Ohio (III)	LS-1,000
	DA-N-500
WLMJ Jackson, Ohio (III)	D-1,000
KLCO Poteau, Okla. (III)	D-1,000
KERG Eugene, Ore. (III-B)	LS-5,000
	DA-N-1,000
WBRX Berwick, Pa. (III)	D-500

WHVR Hanover, Pa. (III)	LS-5,000
	DA-U-N-500
WKST New Castle, Pa. (III-A)	DA-N-1,000
WANS Anderson, S. C. (III)	DA-N-1,000
WJAY Mullins, S. C. (III)	D-1,000
WMCP Columbia, Tenn. (III)	D-1,000
WDNT Dayton, Tenn. (III)	D-1,000
KNIT Abilene, Tex. (III)	D-500
KWHI Brenham, Tex. (III)	D-1,000
KLUE Longview, Tex. (III)	D-1,000
†KRAN Morton, Tex. (III)	D-500
KNAK Salt Lake City, Utah (III-B)	LS-5,000
	DA-N-500
WYVE Wytheville, Va. (III)	D-1,000
†KQDE Spokane, Wash. (III)	DA-D-5,000
KIT Yakima, Wash. (III-A)	LS-5,000
	N-1,000
WVAR Richwood, W. Va. (III)	D-1,000
WNAM Neenah, Wis. (III)	DA-N-1,000
WCMN Arecibo, P. R. (III-A)	1,000

1290 KC. REGIONAL

WTHG Jackson, Ala. (III)	D-1,000
†... Sheffield, Ala. (III)	D-1,000
WMLS Sylacauga, Ala. (III)	D-1,000
KEOS Flagstaff, Ariz. (III)	D-1,000
KCUB Tucson, Ariz. (III-A)	1,000
KDMS El Dorado, Ark. (III)	D-5,000
KUOA Siloam Springs, Ark. (III)	D-5,000
KHSL Chico, Cal. (III-A)	DA-N-5,000
KPER Gilroy, Cal. (III)	D-1,000
KITO San Bernardino, Cal. (III-A)	DA-5,000
KACL Santa Barbara, Cal. (III)	D-500
WCCG Hartford, Conn. (III)	D-500
WTIX Wilmington, Del. (III)	D-1,000
WTMC Ocala, Fla. (III-B)	LS-5,000
	DA-N-1,000
WSCM Panama City Beach, Fla. (III)	D-500
WIRK W. Palm Beach, Fla. (III-B)	LS-5,000
	DA-N-1,000
WDEC Americus, Ga. (III)	D-1,000
WCHK Canton, Ga. (III)	D-1,000
WTOC Savannah, Ga. (III-A)	DA-N-5,000
KYTE Pocatello, Ida. (III)	D-1,000
WIRL Peoria, Ill. (III-A)	DA-5,000
WCBL Benton, Ky. (III)	D-5,000
KJEF Jennings, La. (III)	D-1,000
WHGR Houghton Lake, Mich. (III)	DA-N-5,000
WNIL Niles, Mich. (III)	D-500
WOIA Saline, Mich. (III)	DA-D-500
KEMO Benson, Minn. (III)	D-500
WBLE Batesville, Miss. (III)	D-1,000
KALM Thayer, Mo. (III)	D-1,000
KGVO Missoula, Mont. (III-A)	DA-5,000
KOIL Omaha, Neb. (III-A)	DA-N-5,000
WKNE Keene, N. H. (III-A)	DA-5,000
KSRC Socorro, N. M. (III)	D-1,000
WGLI Babylon, N. Y. (III)	DA-1,000
WNEF Binghamton, N. Y. (III-A)	DA-N-5,000
	DA-N-1,000
WHKY Hickory, N. C. (III-B)	LS-5,000
	DA-N-1,000
WEYE Sanford, N. C. (III)	D-1,000
WOMP Bellaire, Ohio (III)	D-1,000
WHIO Dayton, Ohio (III-A)	DA-N-5,000
KUMA Pendleton, Ore. (III)	*DA-N-5,000
KLIQ Portland, Ore. (III)	D-1,000
WFEG Altoona, Pa. (III)	LS-5,000
	DA-U-N-1,000
WTIV Tusculum, Pa. (III)	D-500
WICE Providence, R. I. (III)	LS-5,000
	DA-U-N-1,000
WPIG Sumter, S. C. (III)	DA-N-1,000
WATO Oak Ridge, Tenn. (III)	LS-1,000
	DA-N-500
KBLT Big Lake, Tex. (III)	D-1,000
KIVY Crockett, Tex. (III)	D-500
KRGV Weslaco, Tex. (III-A)	DA-N-5,000
KTRN Wichita Falls, Tex. (III-B)	LS-5,000
	DA-N-1,000
WPVA Colonial Heights-Petersburg, Va. (III)	D-5,000
WAGE Leesburg, Va. (III)	D-1,000
WKWS Rocky Mount, Va. (III)	D-1,000
KAPY Fort Angeles, Wash. (III)	DA-D-1,000
	DA-U-N-1,000
WVOW Logan, W. Va. (III-B)	LS-5,000
	*LS-5,000
	*DA-N-1,000
WMIL Milwaukee, Wis. (III)	D-1,000
WCOW Sparta, Wis. (III)	D-5,000
KOWB Laramie, Wyo. (III)	LS-5,000
	DA-U-N-1,000

1300 KC. REGIONAL

WAVC Boaz, Ala. (III)	D-500
WTLS Tallahassee, Ala. (III)	D-1,000
KVCB Searcy, Ark. (III)	D-1,000
KROP Brawley, Cal. (III-B)	LS-1,000
	N-500
KYNO Fresno, Cal. (III-B)	LS-5,000
	DA-N-1,000
KWKV Pasadena, Cal. (III-B)	DA-N-1,000

†KCCN Ukiah, Cal. (III) DA-D-5,000
 KVOR Colorado Springs, Colo. (III-A) 1,000
 WAVZ New Haven, Conn. (III) DA-N-1,000
 WRKT Cocoa Beach, Fla. (III) D-500
 †WFFG Marathon, Fla. (III) DA-D-500
 WSOL Tampa, Fla. (III) DA-D-5,000
 WMTM Moultrie, Ga. (III) D-5,000
 WIMO Winder, Ga. (III) D-1,000
 KOZE Lewiston, Idaho, (III) LS-5,000
 WTAQ La Grange, Ill. (III) DA-N-500
 WFRX West Frankfort, Ill. (III) D-1,000
 WHLT Huntington, Ind. (III) DA-D-500
 WMTT Terre Haute, Ind. (III) D-500
 KGLO Mason City, Iowa (III-A) DA-N-5,000
 WBLG Lexington, Ky. (III-B) DA-N-1,000
 WBR Baton Rouge, La. (III) DA-1,000
 KANB Shreveport, La. (III) D-1,000
 WFBP Baltimore, Md. (III-A) DA-5,000
 WJDA Quincy, Mass. (III) D-1,000
 WOOD Grand Rapids, Mich. (III-A) DA-N-5,000
 WRBC Jackson, Miss. (III-A) LS-5,000
 KMMO Marshall, Mo. (II) N-1,000
 KBRL McCook, Neb. (III) D-1,000
 KPTL Carson City, Nev. (III) LS-5,000
 WAAT Trenton, N. J. (IV) D-250
 WOSC Fulton, N. Y. (III) D-1,000
 †WEEE Rensselaer, N. Y. (III) DA-D-5,000
 WGOI Goldsboro, N. C. (III) D-1,000
 †WLCN Laurinburg, N. C. (III) D-500
 WSYD Mt. Airy, N. C. (III) LS-5,000
 WERE Cleveland, O. (III-A) DA-5,000
 WMVO Mt. Vernon, O. (III) DA-D-500
 KOME Tulsa, Okla. (III-B) LS-5,000
 KDOV Medford, Ore. (III) DA-U-N-1,000
 KACI The Dalles, Ore. (II) D-500
 WWCH Clarion, Pa. (III) D-500
 WTHT Hazelton, Pa. (III) DA-D-1,000
 WCKI Greer, S. C. (III) D-1,000
 KOLY Moberg, S. D. (III) D-1,000
 WMTN Morristown, Tenn. (III) DA-D-5,000
 WMAK Nashville, Tenn. (III-A) DA-N-5,000
 KVET Austin, Tex. (III-B) DA-N-1,000
 KTFY Brownfield, Tex. (III) D-1,000
 †KGNs Laredo, Tex. (III) D-500
 KKAS Silsbee, Tex. (III) D-500
 KOL Seattle, Wash. (III-A) DA-N-5,000
 WCLG Morgantown, W. Va. (III) DA-D-1,000
 WKLC St. Albans, W. Va. (III) D-1,000
 WTL Mayaguez, P. R. (III) 1,000

1310 KC. REGIONAL

WHEP Foley, Ala. (III) D-1,000
 WJAM Marion, Ala. (III) D-5,000
 KBUZ Mesa, Ariz. (III) LS-5,000
 KBOK Malvern, Ark. (III) DA-N-500
 KIOT Barstow, Cal. (III) D-1,000
 KPOD Crescent City, Cal. (III) D-1,000
 KDIA Oakland, Cal. (III-A) 1,000
 KTKR Taft, Cal. (III) D-500
 KFKR Greeley, Colo. (III-B) DA-N-1,000
 WICH Norwich, Conn. (III) DA-1,000
 *DA-U-N-1,000
 WOOO Deland, Fla. (III) D-5,000
 WAUC Wauchula, Fla. (III) D-500
 WBRU Waynesboro, Ga. (III) D-1,000
 WBMK West Point, Ga. (III) D-1,000
 KLIJ Twin Falls, Ida. (III) LS-5,000
 WISH Indianapolis, Ind. (III-B) DA-N-1,000
 KOKX Keokuk, Iowa (III) LS-1,000
 KDLS Perry, Iowa (III) DA-U-N-500
 WTFL Madisonville, Ky. (III) D-500
 WDOC Prestonburg, Ky. (III) D-500
 KIKS Sulphur, La. (III) DA-D-500
 KUNZ W. Monroe, La. (III) D-1,000
 WJOP Portland, Me. (III) D-1,000
 WORC Worcester, Mass. (III-B) LS-5,000
 *DA-U-N-1,000
 WKMH Dearborn, Mich. (III-B) DA-5,000
 WOOW Traverse City, Mich. (II) D-1,000
 KRBI St. Peter, Minn. (III) DA-D-1,000
 WXXX Hattiesburg, Miss. (III) D-1,000
 KFSB Joplin, Mo. (III-B) LS-5,000
 *DA-U-N-1,000
 KFBB Great Falls, Mont. (III-A) DA-N-5,000
 KGMT Fairbury, Neb. (III) D-500
 WJLK Asbury Park, N. J. (IV) 250
 WCAM Camden, N. J. (IV) 250
 KARA Albuquerque, N. M. (III) D-1,000
 WVIP Mt. Kisco, N. Y. (III) DA-D-1,000
 WTLB Utica, N. Y. (III-B) LS-1,000
 WISE Asheville, N. C. (III) DA-N-1,000
 WKTC Charlotte, N. C. (III) D-1,000
 WTIK Durham, N. C. (III-B) LS-1,000
 *DA-N-500

KNOX Grand Forks, N. D. (III) DA-N-5,000
 WFAH Alliance, Ohio (III) DA-D-1,000
 KNPT Newport, Ore. (III) LS-5,000
 WBFD Bedford, Pa. (III) DA-N-1,000
 D-1,000
 *D-5,000
 WGSa Ephrata, Pa. (III) DA-D-1,000
 WNAE Warren, Pa. (III) D-5,000
 WDKD Kingstree, S. C. (III) D-5,000
 WDOD Chattanooga, Tenn. (III-A) DA-N-5,000
 WDXI Jackson, Tenn. (III-B) LS-5,000
 DA-N-1,000
 WBNT Oneida, Tenn. (III) D-1,000
 KZIP Amarillo, Tex. (III) D-1,000
 WRR Dallas, Tex. (III-A) DA-N-5,000
 KOYL Odessa, Tex. (III) D-1,000
 KUBO San Antonio, Tex. (III) DA-D-5,000
 WEEL Fairfax, Va. (III) LS-1,000
 *DA-N-500
 WGH Newport News, Va. (III-A) DA-N-5,000
 KARY Prosser, Wash. (III) D-1,000
 WIBA Madison, Wis. (III-A) DA-N-5,000

1320 KC. REGIONAL

WENN Birmingham, Ala. (III) DA-D-5,000
 WAGF Dothan, Ala. (III-B) DA-N-1,000
 KBLU Yuma, Ariz. (III) D-500
 KWHN Ft. Smith, Ark. (III-A) DA-N-5,000
 KRLW Walnut Ridge, Ark. D-1,000
 KHSJ Hemet, Cal. (III) DA-D-1,000
 KLAN Lemoore, Cal. (III) DA-D-1,000
 KUDE Occochee, Cal. (III) DA-500
 KCRSA Sacramento, Cal. (III-B) LS-5,000
 *DA-U-N-1,000
 KAVI Rocky Ford, Colo. (III) D-1,000
 WATR Waterbury, Conn. (III-B) LS-5,000
 *DA-U-N-1,000
 WGMA Hollywood, Fla. D-1,000
 WZOK Jacksonville, Fla. (III-A) DA-N-5,000
 WAMR Venice, Fla. (III) D-500
 WHIE Griffin, Ga. (III) D-5,000
 WNEE Toccoa, Ga. (III) D-1,000
 (CP for 630 kc)
 WKAN Kankakee, Ill. (III) LS-1,000
 *DA-N-500
 KNIA Knoxville, Iowa (III) DA-D-500
 KMAQ Maquoketa, Iowa (III) D-500
 KLWN Lawrence, Kan. (III) D-500
 WBRF Bardstow, Ky. (III) D-1,000
 WNGO Mayfield, Ky. (III) D-1,000
 KHAL Homer, La. (III) D-1,000
 WICO Salisbury, Md. (III) D-1,000
 WARA Attleboro, Mass. (III) DA-1,000
 WILS Lansing, Mich. LS-5,000
 *DA-U-N-1,000
 WDMJ Marquette, Mich. (III) DA-N-1,000
 WPCP Houston, Miss. (III) D-5,000
 (CP for 940 kc)
 WRJW Picayune, Miss. (III) D-5,000
 KXLY Clayton, Mo. (III) D-1,000
 KOLT Scottsbluff, Neb. (III-B) LS-5,000
 *DA-U-N-1,000
 WWHG Hornell, N. Y. (III) D-5,000
 †WQSR Solvay, N. Y. (III) DA-D-500
 WAGY Forest City, N. C. (III) D-500
 *D-1,000
 WCOG Greensboro, N. C. (III-B) LS-5,000
 *DA-U-N-1,000
 †WEEW Washington, N. C. (III) D-500
 KQDY Minot, N. D. (III) D-1,000
 WHOK Lancaster, Ohio (III) D-1,000
 KWEO Clinton, Okla. (III) D-1,000
 WKAP Allentown, Pa. DA-N-1,000
 *LS-5,000
 *DA-U-N-1,000
 WGCT Gettysburg, Pa. (III) LS-1,000
 WJAS Pittsburgh, Pa. (III-A) DA-N-5,000
 WSCR Scranton, Pa. (III) LS-1,000
 *DA-N-500
 WMSC Columbia, S. C. (III-A) DA-N-1,000
 KELO Sioux Falls, S. D. (III-A) DA-N-5,000
 WKIN Kingsport, Tenn. (III) D-5,000
 WMSS Manchester, Tenn. (III) D-1,000
 KVMC Colorado City, Tex. D-1,000
 KXYZ Houston, Tex. (III-A) DA-N-5,000
 KCPX Salt Lake City, Utah (III-A) *DA-5,000
 D-1,000
 WEET Richmond, Va. (III) DA-N-1,000
 KXRO Aberdeen, Wash. (III-B) DA-1,000
 KHIT Walla Walla, Wash. (III) D-1,000
 WQMN Superior, Wis. (III) D-1,000
 WFHR Wisconsin Rapids, Wis. (III) LS-5,000
 *DA-N-500
 WRIO Rio Piedras, P. R. (III) LS-5,000
 N-1,000

1330 KC. REGIONAL

WROS Scottsboro, Ala. (III) D-1,000
 KMOP Tucson, Ariz. (III) D-500
 KVEE Conway, Ark. (III) D-500
 KFAC Los Angeles, Cal. (III-A) DA-N-5,000
 KLBS Los Banos, Cal. (III) D-5,000
 KAHK Redding, Cal. (III) D-5,000
 (CP from 1270 kc)

WARN Ft. Pierce, Fla. (III) D-1,000
 *LS-1,000
 *DA-N-500
 WYSE Lakeland, Fla. (III) D-1,000
 WEBY Milton, Fla. (III) D-5,000
 WMEN Tallahassee, Fla. (III) D-5,000
 WMLT Dublin, Ga. (III) D-5,000
 WEAW Evanston, Ill. (III) DA-D-1,000
 *DA-D-5,000
 WRAM Monmouth, Ill. (III) DA-D-1,000
 WRRR Rockford, Ill (III) DA-D-1,000
 WJPS Evansville, Ind. (III-B) LS-5,000
 *DA-U-N-1,000
 KWWL Waterloo, Iowa (III-B) DA-5,000
 KFH Wichita, Kan. (III-A) DA-N-5,000
 †WYGO Corbin, Ky. (III) DA-D-5,000
 WMOR Morehead, Ky. (III) D-1,000
 KVOL Lafayette, La. (III) DA-N-1,000
 WASA Havre de Grace, Md. (III) D-1,000
 WCRB Waltham, Mass. (III) DA-5,000
 WTRX Flint, Mich. (III-A) LS-5,000
 *DA-U-N-1,000
 WLOL Minneapolis, Minn. (III-A) DA-5,000
 LS-1,000
 WJPR Greenville, Miss. DA-N-500
 WDAL Meridian, Miss. (III) D-1,000
 KUKU Willow Springs, Mo. (III) D-1,000
 KGAK Gallup, N. M. (III) LS-5,000
 *DA-N-1,000
 WPOW New York, N. Y. (III-A) DA-5,000
 WEVD New York, N. Y. (III-A) DA-5,000
 WEBO Owego, N. Y. (III) D-1,000
 WHAZ Troy, N. Y. (III-A) 1,000
 WFIN Findlay, O. (III) D-1,000
 WKOV Wellston, O. (III) D-500
 KPOJ Portland, Ore. (III-A) DA-5,000
 WBLF Bellefonte, Pa. (III) D-500
 WICU Erie, Pa. (III-A) DA-5,000
 WLAT Conway, S. C. (III) D-5,000
 WFBC Greenville, S. C. (III-A) DA-N-5,000
 WAEW Crossville, Tenn. (III) D-1,000
 WTRD Dyersburg, Tenn. (III) D-500
 KMIL Cameron, Tex. (III) D-500
 KSWA Graham, Tex. (III) D-500
 KINE Kingsville, Tex. (III) D-1,000
 KVKM Monahans, Tex. (III) LS-5,000
 *DA-N-1,000
 (CP from 1340 kc)
 KDOK Tyler, Tex. (III) D-1,000
 WBTM Danville, Va. (III-B) LS-5,000
 *DA-N-1,000
 †WRAA Luray, Va. (III) D-1,000
 WESR Tasley, Va. (III) DA-D-1,000
 KFKF Bellevue, Wash. (III) DA-D-1,000
 KCFAS Spokane, Wash. (III) D-5,000
 WETZ New Martinsville, W. Va. (III) D-1,000
 LS-1,000
 WLBL Sheboygan, Wis. (III-B) LS-1,000
 N-250
 KOVE Lander, Wyo. (III) DA-N-1,000

1340 KC. LOCAL

WKUL Cullman, Ala. (IV) 250
 WJOI Florence, Ala. (IV) 250
 WGWC Selma, Ala. (IV) 250
 WFEB Sylacauga, Ala. (IV) 250
 KIBH Seward, Alaska (IV) SH-250
 KIKO Miami, Ariz. (IV) 250
 KNOG Nogales, Ariz. (IV) 250
 †KPGE Page, Ariz. (IV) 250
 KENT Prescott, Ariz. (IV) 250
 KBTB Batesville, Ark. (IV) LS-1,000
 N-250
 KAAB Hot Springs, Ark. (IV) LS-5,000
 N-250
 KBRS Springdale, Ark. (IV) 250
 KENL Arcata, Cal. (IV) 250
 KMAK Fresno, Cal. (IV) 250
 KDOL Mojave, Cal. (III) 100
 KSFE Needles, Cal. (IV) SH-250
 KATY San Luis Obispo, Cal. (IV) 250
 KIST Santa Barbara, Cal. (IV) 250
 KOMY Watsonville, Cal. (IV) 250
 KDN Denver, Colo. (IV) 250
 KWSL Grand Junction, Colo. (III) 250
 KVRH Salida, Colo. (IV) SH-250
 WNHG New Haven, Conn. (IV) LS-1,000
 N-250
 WOOK Washington, D. C. (IV) LS-1,000
 N-250
 WTAN Clearwater, Fla. (IV) 250
 † Clermont, Fla. (III) 250
 WROD Daytona Beach, Fla. (IV) LS-1,000
 N-250
 WDSR Lake City, Fla. (IV) LS-1,000
 N-250
 WTYS Marianna, Fla. (IV) LS-1,000
 N-250
 WQXT Palm Beach, Fla. (IV) 250
 WSEB Sebring, Fla. (IV) 250
 WNSM Valparaiso-Niceville, Fla. (IV) 250
 WGAU Athens, Ga. (IV) 250
 WAKE Atlanta, Ga. (IV) 250
 WBBQ Augusta, Ga. (IV) 250
 WGAA Cedartown, Ga. (IV) 250
 WOKS Columbus, Ga. (IV) 250
 WBBT Lyons, Ga. (IV) 250
 WTFIF Tifton, Ga. (IV) 250
 †KWLV Nampa, Ida. (IV) LS-1,000
 N-250
 KPST Preston, Ida. (IV) SH-250
 KSKI Sun Valley, Ida. (IV) LS-1,000
 N-250

Am Frequencies CONTINUED

WSOY Decatur, Ill. (IV)	250
WJPF Herrin, Ill. (IV)	250
WJOL Joliet, Ill. (IV)	250
WBIW Bedford, Ind. (IV)	LS-1,000
	N-250
WTRC Elkhart, Ind. (IV)	250
WLBC Muncie, Ind. (IV)	250
KROS Clinton, Ia. (IV)	250
KLIL Estherville, Ia. (IV)	100
KCKN Kansas City, Kan. (IV)	250
KSEK Pittsburg, Kan. (IV)	250
WCMI Ashland, Ky. (IV)	250
WBGH Bowling Green, Ky. (IV)	250
WNBS Murray, Ky. (IV)	250
WEKY Richmond, Ky. (IV)	250
KVOB Bastrop, La. (IV)	250
KRMD Shreveport, La. (IV)	250
WFAU Augusta, Me. (IV)	LS-1,000
	N-250
WHOU Houlton, Me. (IV)	LS-1,000
	N-250
WGAW Gardner, Mass. (IV)	LS-1,000
	N-250
WNBH New Bedford, Mass. (IV)	LS-1,000
	N-250
WBRK Pittsfield, Mass. (IV)	LS-1,000
	N-250
WLEW Bad Axe, Mich. (IV)	250
WLAV Grand Rapids, Mich. (IV)	LS-1,000
	N-250
WCSR Hillsdale, Mich. (IV)	LS-500
	N-250
WMTE Manistee, Mich. (IV)	LS-1,000
	N-250
WAGN Menominee, Mich. (IV)	250
WMBN Petosky, Mich. (IV)	LS-1,000
	N-250
WEXL Royal Oak, Mich. (IV)	250
KDLM Devolet Lakes, Minn. (IV)	250
WEVE Eveleth, Minn. (IV)	LS-1,000
	N-250
KROC Rochester, Minn. (IV)	LS-1,000
	DA-D-N-250
KWLM Wilmer, Minn. (IV)	LS-1,000
	N-250
WJMB Brookhaven, Miss. (IV)	SH-250
WKOZ Kosciusko, Miss. (IV)	LS-1,000
(CP from 1350 kc)	N-250
WAML Laurel, Miss. (IV)	250
KXEO Mexico, Mo. (IV)	250
KLID Poplar Bluff, Mo. (IV)	250
KSMO Salem, Mo. (IV)	250
KICK Springfield, Mo. (IV)	250
KCAP Helena, Mont. (IV)	250
KPRK Livingston, Mont. (IV)	SH-250
KATL Miles City, Mont. (IV)	LS-1,000
	N-250
KQTE Missoula, Mont. (IV)	250
KHUB Fremont, Neb. (IV)	SH-100
KGFV Kearney, Neb. (IV)	250
KSID Sidney, Neb. (IV)	LS-1,000
	N-250
KORK Las Vegas, Nev. (IV)	250
KBET Reno, Nev. (IV)	LS-1,000
	N-250
WDCR Hanover, N. H. (IV)	LS-1,000
	N-250
WMID Atlantic City, N. J. (IV)	LS-1,000
	N-250
KNDE Aztec, N. M. (IV)	250
KYAP Ruidoso, N. M. (IV)	250
KSIL Silver City, N. M. (IV)	LS-1,000
	N-250
†KKIT Taos, N. M. (IV)	250
WMBO Auburn, N. Y. (IV)	LS-1,000
	N-250
WENT Gloversville, N. Y. (IV)	250
WJOC Jamestown, N. Y. (IV)	250
WUSJ Lockport, N. Y. (IV)	250
WMSA Massena, N. Y. (IV)	LS-1,000
	N-250
WALL Middletown, N. Y. (IV)	LS-1,000
	N-250
WIRY Plattsburg, N. Y. (IV)	LS-1,000
	N-250
WOOW Greenville, N. C. (IV)	LS-1,000
	N-250
WJRI Lenoir, N. C. (IV)	LS-1,000
	N-250
WTSB Lumberton, N. C. (IV)	LS-1,000
	N-250
WOXF Oxford, N. C. (IV)	LS-1,000
	N-250
WGNI Wilmington, N. C. (IV)	LS-1,000
	N-250
WAIR Winston-Salem, N. C. (IV)	250
KGPC Grafton, N. D. (IV)	250
WNCO Ashland, O. (IV)	250
WUOB Athens, O. (IV)	250
WIZE Springfield, O. (IV)	250
WSTV Steubenville, O. (IV)	250
KIHN Hugo, Okla. (IV)	250
KOOC Oklahoma City, Okla. (IV)	250
†... Sand Springs, Okla. (IV)	100
KLOO Corvallis, Ore. (IV)	250
KWVR Enterprise, Ore. (IV)	250
KIHR Hood River, Ore. (IV)	250
KBBR North Bend, Ore. (IV)	LS-1,000
	N-250
WCVI Connellsville, Pa. (IV)	250
WSAJ Grove City, Pa. (IV)	SH-100

WKRZ Oil City, Pa. (IV)	LS-1,000
WHAT Philadelphia, Pa. (IV)	DA-D-N-250
	LS-1,000
	N-250
WRAW Reading, Pa. (IV)	LS-1,000
	N-250
WTRN Tyrone, Pa. (IV)	LS-1,000
	N-250
WBRE Wilkes-Barre, Pa. (IV)	LS-1,000
	N-250
WWPA Williamsport, Pa. (IV)	LS-1,000
WVKE Charleston, S. C. (IV)	N-250
WRHI Rock Hill, S. C. (IV)	LS-1,000
WSSC Sumter, S. C. (IV)	LS-1,000
	N-250
KLIJ Huron, S. D. (IV)	250
KRSD Rapid City, S. D. (IV)	250
WBAC Cleveland, Tenn. (IV)	250
WKRK Columbia, Tenn. (IV)	250
WGRV Greenville, Tenn. (IV)	250
WKNK Knoxville, Tenn. (IV)	250
WHHM Memphis, Tenn. (IV)	250
WCOT Winchester, Tenn. (IV)	250
KWKC Abilene, Tex. (IV)	250
†... Burnet, Tex. (IV)	250
KAND Corsicana, Tex. (IV)	250
KSET El Paso, Tex. (IV)	250
KDUB Lubbock, Tex. (IV)	250
KRBA Lufkin, Tex. (IV)	250
KVKM Monahan, Tex. (IV)	250
(CP for 1330 kc)	
KPDN Pampa, Tex. (IV)	250
KOLE Port Arthur, Tex. (IV)	250
KTXL San Angelo, Tex. (IV)	250
KVIC Victoria, Tex. (IV)	250
WTWN St. Johnsbury, Vt. (IV)	LS-1,000
	N-250
WKEY Covington, Va. (IV)	LS-1,000
	N-250
WHAP Hopewell, Va. (IV)	LS-1,000
	N-250
WJMA Orange, Va. (IV)	LS-1,000
	N-250
KAGT Anacortes, Wash. (IV)	250
KPKW Pasco, Wash. (IV)	250
KAPA Raymond, Wash. (IV)	SH-250
KMEL Wenatchee, Wash. (IV)	250
WHAR Clarksburg, W. Va. (IV)	250
WEPM Martinsburg, W. Va. (IV)	LS-1,000
	N-250
WMON Montgomery, W. Va. (IV)	250
WVWE Welch, W. Va. (IV)	LS-1,000
	N-250
WLDT Ladysmith, Wis. (IV)	LS-1,000
	N-250
WRIT Milwaukee, Wis. (IV)	250
KYCN Wheatland, Wyo. (IV)	250
KWOR Worland, Wyo. (IV)	250
WGRF Aguadilla, P. R. (IV)	250
WSTA Charlotte Amalie, V. I. (IV)	250

1350 KC. REGIONAL

WELB Elba, Ala. (III)	D-1,000
WGAD Gadsden, Ala. (III-B)	LS-5,000
KLYD Bakersfield, Cal. (III)	DA-N-1,000
KCKC San Bernardino, Cal. (III-B)	DA-N-500
KSRO Santa Rosa, Cal. (III-B)	DA-1,000
KGHF Pueblo, Colo. (III-B)	LS-5,000
WNLK Norwalk, Conn. (III-B)	DA-N-1,000
WINY Putnam, Conn. (III)	D-1,000
WEZY Cocoa, Fla. (III)	LS-500
WDCF Dade City, Fla. (III)	DA-N-1,000
WBSG Blackshear, Ga. (III)	D-500
WRWH Cleveland, Ga. (III)	D-1,000
WRPB Warner Robbins, Ga. (III)	D-1,000
	*D-5,000
KRLC Lewiston, Ida.-Clarkston, Wash.	LS-5,000
(III-B)	DA-N-1,000
WAAP Peoria, Ill. (III-B)	DA-N-1,000
WJBD Salem, Ill. (III)	D-500
WIOU Kowomo, Ind. (III-B)	DA-1,000
KRNT Des Moines, Ia. (III-A)	DA-N-5,000
KMAN Manhattan, Kan. (III)	D-500
WLOU Louisville, Ky. (III)	D-5,000
WSMB New Orleans, La. (III-A)	DA-N-5,000
WDEA Ellsworth, Me. (III)	D-1,000
WHMI Howell, Mich. (III)	D-500
KDIO Ortonville, Minn. (III)	D-1,000
WCMP Pine City, Minn. (III)	D-1,000
WKOZ Kosciusko, Miss. (III)	D-5,000
(CP for 1340 kc)	
KCHR Charleston, Mo. (III)	D-1,000
KBRX O'Neil, Neb. (III)	D-1,000
WLNH Laconia, N. H. (III)	D-5,000
KABQ Albuquerque, N. M. (III)	LS-5,000
	DA-N-500
WCBA Corning, N. Y. (III)	D-1,000
WRNY Rome, N. Y. (III)	D-500
WBMT Black Mountain, N. C. (III)	D-500
WHIP Mooresville, N. C.	D-1,000
WLLY Wilson, N. C. (III)	D-1,000
KQDI Bismarck, N. D. (III)	D-500
WADC Akron, O. (III-A)	DA-5,000
WCHI Chillicothe, O. (III)	D-500
KRHD Duncan, Okla. (IV)	LS-250
	N-100

KTLQ Tahlequah, Okla. (III)	D-1,000
KRVC Ashland, Ore. (III)	D-1,000
WORK York, Pa. (III-B)	LS-5,000
	DA-N-1,000
WDAR Darlington, S. C. (III)	D-1,000
WGSW Greenwood, S. C. (III)	D-1,000
WRKM Carthage, Tenn. (III)	D-500
KCAR Clarksville, Tex. (III)	D-500
KTXJ Jasper, Tex. (III)	D-1,000
KCOR San Antonio, Tex. (III-B)	LS-5,000
	DA-U-N-1,000
WBLT Bedford, Va. (III)	D-1,000
WFLS Fredericksburg, Va. (III)	D-500
WNVA Norton, Va. (III)	D-5,000
WAVY Portsmouth, Va.	DA-5,000
WPDR Portage, Wis. (III)	D-1,000

1360 KC. REGIONAL

WWWB Jasper, Ala. (III)	D-1,000
WLIQ Mobile, Ala. (III)	DA-D-5,000
WMFC Monroeville, Ala. (III)	D-1,000
WELR Roanoke, Ala. (III)	D-1,000
KRUX Glendale, Ariz. (III)	LS-5,000
	DA-N-500
KLYR Clarksville, Ark. (III)	D-500
KFFA Helena, Ark. (III-B)	DA-N-1,000
KFIV Modesto, Cal. (III-B)	DA-N-1,000
KRCK Ridgecrest, Cal. (III)	D-1,000
KGB San Diego, Cal. (III-A)	LS-5,000
	N-1,000
WDRK Hartford, Conn. (III-A)	DA-5,000
VOBS Jacksonville, Fla. (III)	D-5,000
WKAT Miami Beach, Fla. (III-B)	LS-5,000
	N-1,000
WSFR Sanford, Fla. (III)	D-500
WINT Winter Haven, Fla. (III)	DA-D-1,000
WAZA Bainbridge, Ga. (III)	D-1,000
WLAU Laurenceville, Ga. (III)	D-1,000
†WMAC Metter, Ga. (III)	D-500
WLBK DeKalb, Ill. (III)	D-500
WVMC Mt. Carmel, Ill. (III)	D-500
†WGFA Watseka, Ill. (III)	DA-D-1,000
†KHAK Cedar Rapids, Iowa (III)	DA-D-1,000
KXGI Fort Madison, Iowa (III)	D-1,000
KSCJ Sioux City, Iowa (III-A)	DA-N-5,000
KBTO Eldorado, Kan. (III)	D-500
WFLW Monticello, Ky. (III)	D-1,000
KDBC Mansfield, La. (III)	D-1,000
KVIM New Iberia, La. (III)	D-1,000
KTLD Tallulah, La. (III)	D-500
WEBB Baltimore, Md. (III)	DA-D-5,000
WLYN Lynn, Mass. (III)	D-1,000
WKMI Kalamazoo, Mich. (III-B)	LS-5,000
	DA-N-1,000
KLRS Mountain Grove, Mo. (III)	D-1,000
KVRV McCook, Neb. (III)	D-1,000
WNNJ Newton, N. J. (III)	D-1,000
WWBZ Vineland, N. J. (III-B)	DA-N-1,000
WKOP Binghamton, N. Y. (III)	LS-5,000
	DA-U-N-500
WMNS Olean, N. Y. (III)	D-1,000
WCHL Chapel Hill, N. C. (III)	D-1,000
KEYZ Winston, N. D. (III)	DA-N-5,000
WSAI Cincinnati, Ohio (III-A)	DA-N-5,000
WVOW Conneaut, O. (III)	D-500
KUIK Hillsboro, Ore. (III)	D-1,000
WMCK McKeesport, Pa. (III-B)	LS-5,000
	DA-N-1,000
WPPA Pottsville, Pa. (III-B)	LS-1,000
	DA-N-500
	*LS-5,000
	*DA-U-N-500
WELP Easley, S. C. (III)	D-1,000
WLCM Lancaster, S. C. (III)	D-1,000
WNAH Nashville, Tenn. (III)	D-1,000
KRAY Amarillo, Tex. (III)	D-500
KACT Andrews, Tex. (III)	D-1,000
KWBA Baytown, Tex. (III-B)	DA-1,000
KRYS Corpus Christi, Tex. (III-A)	D-1,000
KXOL Ft. Worth, Tex. (III-B)	LS-5,000
	DA-N-1,000
WBOB Galox, Va. (III)	D-1,000
WEBG Harrisonburg, Va. (III)	D-5,000
KFDR Grand Coulee, Wash. (III)	D-1,000
KMO Tacoma, Wash. (III-A)	D-500
WHJC Matewan, W. Va.	D-1,000
WMOV Ravenswood, W. Va. (III)	D-1,000
WBAY Green Bay, Wis. (III-A)	DA-N-5,000
WMNE Menomonee, Wis. (III)	D-1,000
WISV Viroqua, Wis. (III)	D-500
KVRS Rock Springs, Wyo. (III-B)	LS-1,000
	DA-N-500

1370 KC. REGIONAL

WBYE Calera, Ala. (III)	D-1,000
KTPA Prescott, Ark. (III)	D-500
KBCU Corona, Cal. (III-B)	LS-1,000
	DA-N-500
KEEN San Jose, Cal. (III-B)	LS-5,000
	DA-U-N-1,000
KGEM Tulare, Cal. (III)	D-1,000
†WKMK Blountstown, Fla. (III)	D-500
WKOS Ocala, Fla. (III)	D-1,000
	*D-5,000
WCOA Pensacola, Fla. (III-A)	DA-N-5,000
WAXE Vero Beach, Fla. (III)	D-1,000
WBGJ Jesup, Ga. (III)	D-1,000
WFDR Manchester, Ga. (III)	D-1,000

WKLE Washington, Ga. (III) D-1,000
 WPRC Lincoln, Ill. (III) D-500
 WTTT Bloomington, Ind. (III-B) LS-5,000
 DA-U-N-500
 WGRY Gary, Ind. (III) D-500
 KDTH Dubuque Iowa (III-B) DA-N-1,000
 KGNO Dodge City, Kan. (III-B) LS-5,000
 DA-N-1,000

†KALN Iola, Kan. (III) DA-D-500
 WGOH Grayson, Ky. (III) D-5,000
 WTKY Tompkinsville, Ky. (III) D-1,000
 KAPE Marksville, La. (III) D-1,000
 WMHI Braddock Heights, Md. (III) DA-D-500
 WKIK Leonardtown, Md. (III) D-1,000
 WGHN Grand Haven, Mich. (III) D-500
 KSUM Fairmont, Minn. (III-B) DA-1,000
 WDOB Canton, Miss. (III) D-1,000
 KWRT Boonville, Mo. (III) D-1,000
 KCRV Caruthersville, Mo. D-1,000
 KXLE Butte, Mont. (III-A) 5,000
 KAWL York, Neb. (III) D-500
 WPEA Manchester, N. H. (III-A) DA-5,000
 WALK Patchogue, N. Y. (III) D-500
 WSAY Rochester, N. Y. (III-A)

DA-N-5,000
 WLTC Gastonia, N. C. (III) D-1,000
 WTAB Tabor City, N. C. (III) D-5,000
 KFJM Grand Fork, N. D. (III) D-1,000
 WSPD Toledo, O. (III-A) DA-N-5,000
 KAST Astoria, Ore. (III-B) DA-N-1,000
 WOTR Corry, Pa. (III) LS-1,000
 DA-N-500
 WPAZ Pottstown, Pa. (III) D-1,000
 WKMC Roaring Spring, Pa. (III) D-1,000
 †WKFD Wickford, R. I. (III) D-500
 WDEF Chattanooga, Tenn. (III-A) DA-N-5,000

WDXE Lawrenceburg, Tenn. (III) D-1,000
 WGRS Rogersville, Tenn. (III) D-1,000
 KOKE Austin, Tex. (III) D-1,000
 KFRQ Longview, Tex. (III-B) DA-N-1,000
 KUKO Post, Tex. (III) D-500
 KSOP Salt Lake City, Utah (III) D-1,000
 WBTV Bennington, Vt. (III) D-1,000
 WHBE Martinsville, Va. (III) D-1,000
 WJVS South Hill, Va. (III) D-1,000
 KPOR Quincy, Wash. (III) D-1,000
 WMOD Moundsville, W. Va. (III) D-1,000
 KVCN Neillsville, Wis. (III) D-5,000
 WCCO Cheyenne, Wyo. (III) D-1,000
 WIVV Island of Vieques, P. R. (III) 1,000

1380 KC. REGIONAL

†. . . Arab, Ala. (III) D-1,000
 WGYV Greenville, Ala. (III) D-1,000
 KDXE N. Little Rock, Ark. (III) D-1,000
 KBVM Lancaster, Cal. (III) DA-D-1,000
 KGMS Sacramento, Cal. DA-1,000
 KSBW Salinas, Cal. (III-B) DA-5,000
 KFLJ Walsenburg, Colo. (III) D-1,000
 WAMS Wilmington, Del. (III-B) LS-5,000
 DA-U-N-1,000
 WLIZ Lake Worth, Fla. (III) D-500
 WQXQ Ormond Beach, Fla. (III) D-1,000
 WLCT St. Petersburg, Fla. (III-A) DA-N-5,000

WOAK Atlanta, Ga. (III-A) DA-N-5,000
 WSOZ Ocala, Ga. (III) D-5,000
 KPOI Honolulu, Hawaii (III-A) 5,000
 WBEL S. Beloit, Ill. (III) DA-N-5,000
 WITE Brazil, Ind. (III) DA-D-500
 WKJG Ft. Wayne, Ind. (III-A) DA-5,000
 KCIM Carroll, Iowa (III) DA-1,000
 WMTA Central City, Ky. (III) D-500
 WWKY Winchester, Ky. (III) D-1,000
 WYNK Baton Rouge, La. (III) D-500
 WKTJ Farmington, Me. (III) D-1,000
 WPLB Greenville, Mich. (III) DA-D-500
 WPTH Port Huron, Mich. (III-B) DA-1,000

KLIZ Brainerd, Minn. (III) D-1,000
 KAGE Winona, Minn. (III) DA-1,000
 WDLT Indianola, Miss. (III) D-500
 KUDL Kansas City, Mo. (III) D-1,000
 KWK St. Louis, Mo. (III-A) DA-N-5,000
 KUVR Holdrege, Nebr. (III) D-500
 WBXB Portsmouth, N. H. (III) DA-N-1,000

WAWZ Zarephath, N. J. (III-A) (ST-WBNX) DA-5,000
 WBNX New York, N. Y. (III-A) (ST-WAWZ) DA-5,000
 WLOS Asheville, N. C. (III-B) LS-5,000
 WTOB Winston-Salem, N. C. (III) DA-N-1,000
 LS-5,000
 WPIA Waverly, Ohio (III) DA-D-1,000
 KSWO Lawton, Okla. (III-B) DA-1,000
 KMUS Muskogee, Okla. (III-B) LS-1,000
 DA-N-500

KBCH Oceanlake, Ore. (III) D-1,000
 KSRV Ontario, Ore. (III) LS-5,000
 WACB Kittanning, Pa. (III) DA-N-1,000
 WMLP Milton, Pa. (III) D-1,000
 WAYZ Waynesboro, Pa. (III) D-1,000
 WNRI Woonsoket, R. I. (III) D-1,000
 WAGS Bishopville, S. C. (III) D-1,000
 WGUS North Augusta, S. C. (III) D-1,000

KOTA Rapid City, S. D. (III-A) DA-N-5,000
 WYSH Clinton, Tenn (III) D-1,000
 KJET Beaumont, Tex. (III) D-1,000
 KBWD Brownwood, Tex. (III-B) LS-1,000
 N-500
 KCRN Crane, Tex. (III) D-1,000
 KTRM El Paso, Tex. (III-B) LS-1,000
 N-500
 KMUL Muleshoe, Tex. (III) D-1,000
 KBOP Pleasanton, Tex. (III) D-1,000
 WSYB Rutland, Vt. (III-B) LS-5,000
 DA-N-1,000
 WMBG Richmond, Va. (III-A) DA-N-5,000
 KRKO Everett, Wash. (III-A) DA-N-5,000
 KPEG Spokane, Wash. (III) D-5,000

1390 KC. REGIONAL

WHMA Anniston, Ala. (III-B) LS-5,000
 DA-N-1,000
 KDQN DeQueen, Ark. (III) D-500
 KAMO Rogers, Ark. (III) D-1,000
 KGER Long Beach, Cal. (III-A) DA-N-5,000
 KTUR Turlock, Cal. (III-B) DA-N-1,000
 *DA-5,000
 KFML Denver, Colo. (III) D-1,000
 WAVP Avon Park, Fla. (III) D-1,000
 WPUP Gainesville, Fla. (III) D-5,000
 WGES Chicago, Ill. (III-A) DA-5,000
 WFIV Fairfield, Ill. (III) D-1,000
 WJCD Seymour, Ind. (III) D-1,000
 KCLN Clinton, Ia. (III) DA-D-1,000
 KCBC Des Moines, Ia. (III-B) DA-1,000
 KNCK Concordia, Kan. (III) D-500
 WANY Albany, Ky. (III) D-1,000
 WKIC Hazard, Ky. (III) D-5,000
 KFRA Franklin, La. (III) DA-D-500
 KNOE Monroe, La. (III-A) DA-N-5,000
 (CP for 540 kc)

WEGP Presque Isle, Me. (III) DA-N-5,000
 WCAT Orange, Mass. (III) D-1,000
 WPLM Plymouth, Mass. (II) DA-5,000
 WCEB Charlotte, Mich. (III) DA-D-1,000
 KRFO Owatonna, Minn. (III) D-500
 WROA Gulfport, Miss. (III) D-1,000
 WQIC Meridian, Miss. (III) D-5,000
 †. . . Waynesville, Mo. (III) D-1,000
 KENN Farmington, N. M. (III) LS-5,000
 DA-N-1,000
 KHOB Hobbs, N. M. (III) D-5,000
 WBOK Poughkeepsie, N. Y. (III) DA-D-5,000

WRIV Riverhead, N. Y. (III) D-1,000
 WFBL Syracuse, N. Y. (III-A) DA-N-5,000
 WFNC Fayetteville, N. C. (III) LS-5,000
 (CP for 940 kc) DA-U-N-1,000
 WKRK Murphy, N. C. (III) D-1,000
 WEED Rocky Mount, N. C. (III) LS-5,000
 DA-N-1,000
 WADA Shelby, N. C. (III) DA-D-500
 *D-500
 †WJRM Troy, N. C. (III) D-500
 KLPM Minot, N. D. (III-A) LS-5,000
 N-1,000
 WOHP Bellefontaine, Ohio (III) D-500
 WPMO Middleport-Pomeroy, Ohio (III) D-1,000

WFMJ Youngstown, Ohio (III-A) DA-N-5,000
 KCRC Enid, Okla. (III-B) DA-1,000
 KSLM Salem, Ore. (III-A) LS-5,000
 N-1,000
 WLAN Lancaster, Pa. (III-B) DA-N-1,000
 WRSC State College, Pa. (III) D-500
 WHPB Belton, S. C. (III) D-500
 WCSC Charleston, S. C. (III-A) DA-N-5,000

KJAM Madison, S. D. (III) D-500
 WTJS Jackson, Tenn. (III-B) LS-5,000
 DA-N-1,000
 KULP El Campo, Tex. (III) D-500
 KBEC Waxahachie, Tex. (III) DA-D-500
 KLGK Logan, Utah (III) D-1,000
 *LS-1,000
 *DA-N-500

WEAM Arlington, Va. (III-A) DA-5,000
 WWOD Lynchburg, Va. (III-B) LS-5,000
 DA-N-1,000
 KLOQ Yakima, Wash. (III) LS-1,000
 DA-N-500

1400 KC. LOCAL

WMSL Decatur, Ala. (IV) 250
 WXAL Demopolis, Ala. (IV) 250
 WFPA Fort Payne, Ala. (IV) 250
 WJLD Homewood, Ala. (IV) LS-1,000
 N-250
 WJHO Opelika, Ala. (IV) LS-1,000
 N-250
 KSEW Sitka, Alaska (IV) 250
 KCLF Clifton, Ariz. (IV) 250
 KXIV Phoenix, Ariz. (IV) 250
 KTUC Tucson, Ariz. (IV) 250
 KVOY Yuma, Ariz. (IV) 250
 KBLD El Dorado, Ark. (IV) LS-1,000
 N-250

KCLA Pine Bluff, Ark. (IV) LS-1,000
 N-250
 KWYN Wynne, Ark. (IV) LS-1,000
 SH-N-250

KRE Berkeley, Cal. (IV) 250
 KREO Indio, Cal. (IV) 250
 KSDA Redding, Cal. (IV) 250
 KSLY San Luis Obispo, Cal. (IV) 250
 KSPA Santa Paula, Cal. (IV) 250
 KHOE Truckee, Cal. (IV) LS-1,000
 N-250
 KUKI Ukiah, Cal. (IV) 250
 KONG Visalia, Cal. (IV) 250
 KRLN Canon City, Colo. (IV) SH-250
 KDTA Delta, Colo. (IV) 250
 KFTM Ft. Morgan, Colo. (IV) 250
 KBZT La Junta, Colo. (IV) 250
 WSTC Stamford, Conn. (IV) LS-1,000
 N-250

WILI Willimantic, Conn. (IV) LS-1,000
 N-250
 WFTL Ft. Lauderdale, Fla. (IV) 250
 WIRA Ft. Pierce, Fla. (IV) 250
 WRHC Jacksonville, Fla. (IV) 250
 WPRY Perry, Fla. (IV) SH-250
 WTRR Sanford, Fla. (IV) LS-1,000
 N-250
 †WZRH Zephyrhills, Fla. (IV) D-250
 WCQS Alma, Ga. (IV) SH-250
 WSGC Eiberton, Ga. (IV) LS-1,000
 N-250

WNEX Macon, Ga. (IV) LS-1,000
 N-250
 WMGA Moultrie, Ga. (IV) LS-1,000
 N-250
 WCOH Newman, Ga. (IV) LS-1,000
 N-250

WSGA Savannah, Ga. (IV) D-1,000
 †KCYN Idaho Falls, Ida. (IV) 250
 KART Jerome, Ida. (IV) SH-250
 KRPL Moscow, Idaho (IV) 250
 KSPT Sandpoint, Idaho (IV) 250
 WDWS Champaign, Ill. (IV) LS-1,000
 N-250

WGIL Galesburg, Ill. (IV) LS-1,000
 N-250
 WBOA Evansville, Ind. (IV) LS-1,000
 N-250
 WBAT Marlon, Ind. (IV) LS-500
 N-250

KCOG Centerville, Iowa, (IV) 100
 KVFD Ft. Dodge, Iowa (IV) 250
 KVOE Emporia, Kan. (IV) 250
 KAYS Hays, Kan. (IV) 250
 WCYN Cynthia, Ky. (IV) 100
 WIEL Elizabethtown, Ky. (IV) 250
 WFTG London, Ky. (IV) SH-250
 WPPR Hammond, La. (IV) 250
 KAOK Lake Charles, La. (IV) LS-1,000
 N-250

WRDO Augusta, Me. (IV) 250
 WIDE Biddeford, Me. (IV) LS-1,000
 N-250
 WWIN Baltimore, Md. (IV) 250
 WALE Fall River, Mass. (IV) LS-500
 N-250

WLLH Lowell, Mass. (IV) 250
 WHMP Northampton, Mass. (IV) LS-1,000
 N-250
 WELL Battle Creek, Mich. (IV) 250
 WJLB Detroit, Mich. (IV) 250
 WHDF Houghton, Mich. (IV) 250
 WMAB Munising, Mich. (IV) 250
 WSAM Saginaw, Mich. (IV) 250
 WSJM St. Joseph, Mich. (IV) 250
 †TCM Traverse City, Mich. (IV) 250

KEYL Long Prairie, Minn. (IV) 250
 KMHL Marshall, Minn. (IV) 250
 WMIN St. Paul, Minn. (IV) LS-1,000
 N-250
 WHLB Virginia, Minn. (IV) LS-1,000
 N-250

WBIP Booneville, Miss. (IV) SH-250
 WNAG Grenada, Miss. (IV) 250
 WFOR Hattiesburg, Miss. (IV) 250
 WJQS Jackson, Miss. (IV) 250
 WMBC Macon, Miss. (IV) 250
 KFRU Columbia, Mo. (IV) LS-1,000
 N-250

KJCF Festus, Mo. (IV) 250
 KSIM Sikeston, Mo. (IV) LS-1,000
 N-250
 KTTS Springfield, Mo. (IV) LS-1,000
 N-250

KXGN Glendive, Mont. (IV) 250
 KARR Great Falls, Mont. (IV) LS-1,000
 N-250
 KCOW Alliance, Neb. (IV) 250
 KLIN Lincoln, Neb. (IV) 250
 KBMI Henderson, Nev. (IV) 250
 KWNA Winnemucca, Nev. (IV) LS-1,000
 SH-N-250

WTSL Hanover, N. H. (IV) LS-1,000
 N-250
 WOND Pleasantville, N. J. (IV) 250
 KTRC Santa Fe, N. M. (IV) 250
 KCHS Truth or Consequences, N. M. (IV) SH-250

KTNM Tucumcari, N. M. (IV) 250
 WABY Albany, N. Y. (IV) LS-1,000
 N-250
 WBNY Buffalo, N. Y. (IV) 250
 WSLB Ogdensburg, N. Y. (IV) LS-1,000
 N-250

WBMA Beaufort, N. C. (IV) 250
 WGBG Greensboro, N. C. (IV) LS-1,000
 N-250
 WKDX Hamlet, N. C. (IV) 250
 WSIC Statesville, N. C. (IV) LS-1,000
 N-250

Am Frequencies CONTINUED

WLSE Wallace, N. C. (IV) 250
 WHCC Waynesville, N. C. (IV) 250
 WCFN Weldon, N. C. (IV) 250
 KEYJ Jamestown, N. D. (IV) LS-1,000
 (CP for 580 kc)

WMAN Mansfield, O. (IV) N-250
 WPAV Portsmouth, O. (IV) 250
 KWON Bartlesville, Okla. (IV) 250
 KTMC McAlester, Okla. (IV) 250
 KNOR Norman, Okla. (IV) 250
 KWLN Ashland, Ore. (IV) 250
 (CP for 580 kc)

KNNL Cottage Grove, Ore. (IV) SH-250
 WEST Easton, Pa. (IV) 250
 WJET Erie, Pa. (IV) 250
 WHGB Harrisburg, Pa. (IV) 250
 WJAC Johnstown, Pa. (IV) 250
 WKBI St. Marys, Pa. (IV) LS-1,000
 (CP for 1550 kc)

WICK Scranton, Pa. (IV) N-250
 WRAK Williamsport, Pa. (IV) 250
 WCOS Columbia, S. C. (IV) LS-1,000

WGTB Georgetown, S. C. (IV) N-250
 WTHE Spartanburg, S. C. (IV) 250
 WJZM Clarksville, Tenn. (IV) LS-1,000

WHUB Cookeville, Tenn. (IV) N-250
 WLSB Copperhill, Tenn. (IV) 250
 WKPT Kingsport, Tenn. (IV) 250
 (CP for 1550 kc)

WGAP Maryville, Tenn. (IV) LS-1,000
 WHAL Shelbyville, Tenn. (IV) N-250

KRUN Ballinger, Tex. (IV) SH-250
 KBYG Big Spring, Tex. (IV) 250
 KUNO Corpus Christi, Tex. (IV) 250
 KILE Galveston, Tex. (IV) 250
 KGYL Greenville, Tex. (IV) 250
 KBBE Jacksonville, Tex. (IV) 250
 KIUN Pecos, Tex. (IV) 250
 KBYE Perryton, Tex. (IV) 250
 KVOF Plainview, Tex. (IV) 250
 KDWT Stamford, Tex. (IV) 250
 KTEM Temple, Tex. (IV) 250
 KTFS Texarkana, Tex. (IV) 250
 KYOU Uvalde, Tex. (IV) 250
 KIXX Provo, Utah (IV) 250
 WDOT Burlington, Vt. (IV) 250
 WINA Charlottesville, Va. (IV) LS-1,000
 (CP for 870 kc)

†WHHV Hillsville, Va. (IV) 250
 WLOW Portsmouth, Va. (IV) 250
 WHLF South Boston, Va. (IV) LS-1,000
 (CP for 870 kc)

WINC Winchester, Va. (IV) N-250

KEDO Longview, Wash. (IV) 250
 KRSC Othello, Wash. (IV) SH-250
 KTNT Tacoma, Wash. (IV) LS-1,000
 (CP for 870 kc)

WBOY Clarksburg, W. Va. (IV) LS-1,000
 (CP for 870 kc)

WRON Ronceverte, W. Va. (IV) LS-1,000
 (CP for 870 kc)

†... Spencer, W. Va. (IV) LS-1,000
 (CP for 870 kc)

WKWK Wheeling, W. Va. (IV) 250
 WBTH Williamson, W. Va. (IV) LS-1,000
 (CP for 870 kc)

WATW Ashland, Wis. (IV) N-250
 WBIZ Eau Claire, Wis. (IV) LS-1,000
 (CP for 870 kc)

WDUZ Green Bay, Wis. (IV) 250
 WRJN Racine, Wis. (IV) 250
 WRDE Reedsburg, Wis. (IV) LS-1,000
 (CP for 870 kc)

WRIG Wausau, Wis. (IV) N-250
 KATI Casper, Wyo. (IV) LS-1,000
 (CP for 870 kc)

KODI Cody, Wyo. (IV) N-250
 WHOA San Juan, P. R. (IV) 250
 (CP for 870 kc)

1410 KC. REGIONAL

WALA Mobile, Ala. (III-A) DA-N-5,000
 WCHP Tusculumbia, Ala. (III) D-500
 KTCS Ft. Smith, Ark. (III) D-1,000
 KERN Bakersfield, Cal. (III-A) 1,000
 KRML Carmel, Cal. (III) D-500
 KMYC Marysville, Cal. LS-5,000
 (CP for 870 kc)

KCAL Redlands, Cal. (III) DA-U-N-1,000
 KCOL Ft. Collins, Colo. (III-B) D-1,000

WPOP Hartford, Conn. (III-A) DA-5,000
 WDOV Dover, Del. (III) D-1,000
 WMYR Ft. Myers, Fla. LS-5,000

WBIL Leesburg, Fla. (III) DA-N-5,000
 WRFB Tallahassee, Fla. (III) D-1,000
 †... Cumming, Ga. (III) DA-D-1,000
 WRIX Griffin, Ga. (III) D-1,000
 WDAX McRoe, Ga. (III) D-1,000
 WLAQ Rome, Ga. (III) DA-N-1,000
 WRMN Elgin, Ill. (III) D-500
 WTIM Taylorville, Ill. (III) DA-D-1,000

WAZY Lafayette, Ind. (II) DA-D-1,000
 KGRN Grinnell, Ia. (III) D-500
 KLEML LeMars, Ia. (III) D-1,000
 KALO Leavenworth, Kan. (III) D-1,000

KWBB Wichita, Kan. (III-B) DA-D-5,000
 (CP for 580 kc)

WLBK Bowling Green, Ky. LS-5,000
 (CP for 580 kc)

WHLN Harlan, Ky. (III) DA-U-N-1,000
 KDDES Alexandria, La. (III) D-5,000
 †WOKW Brockton, Mass. (III) DA-D-1,000
 WGRD Grand Rapids, Mich. (III) D-1,000
 KLFD Litchfield, Minn. (II) D-500
 WDSK Cleveland, Miss. (III) DA-D-1,000
 WBKN Newton, Miss. (III) D-500
 WFTG Asbury Park, N. J. (III) D-500
 WDOE Dunkirk, N. Y. (III-B) DA-N-500
 WELM Elmira, N. Y. (III) LS-1,000
 (CP for 580 kc)

WSET Glens Falls, N. Y. (III) DA-N-500
 WOTT Watertown, N. Y. (III) D-1,000
 WEGO Concord, N. C. (III) D-5,000
 WSRG Durham, N. C. (III) D-1,000
 WING Dayton, O. (III-A) DA-N-5,000
 KPAM Portland, Ore. (III) D-5,000
 WLSH Lansford, Pa. (III) D-1,000
 KQV Pittsburgh, Pa. (III-A) DA-5,000
 WPCO Clinton, S. C. (III) D-1,000
 WYMB Manning, S. C. (III) D-1,000
 WCMT Martin, Tenn. (III) D-1,000
 KBUD Athens, Tex. (IV) D-1,000
 KBAN Bowie, Tex. (III) DA-D-500
 KVLB Cleveland, Tex. (III) D-500
 KXIT Dalhart, Tex. (III) D-500
 KADO Marshall, Tex. (III) DA-D-500
 KRIG Odessa, Tex. (III-B) DA-N-1,000
 KBAL San Saba, Tex. (III) D-500
 KNAL Victoria, Tex. (III) DA-N-500
 WRIS Roanoke, Va. (III) D-5,000
 WKBH La Crosse, Wis. (III-A) DA-N-5,000
 (CP for 580 kc)

KWYO Sheridan, Wyo. (III-B) LS-1,000
 (CP for 580 kc)

1420 KC. REGIONAL

WACT Tuscaloosa, Ala. (III) D-5,000
 KHFH Sierra Vista, Ariz. (III) D-1,000
 KPOC Pochontas, Ark. (III) D-1,000
 KSTN Stockton, Cal. (III-B) LS-5,000
 (CP for 580 kc)

WLIS Old Saybrook, Conn. (III) DA-U-N-1,000
 WBRD Bradenton, Fla. (III) DA-D-1,000
 WDBF Delray, Fla. (III) DA-D-5,000
 WSTN St. Augustine, Fla. (III) D-1,000
 WAVO Avondale Estates, Ga. (III) DA-D-500
 (*Decatur *DA-D-1,000)

WRBL Columbus, Ga. (III-A) DA-N-5,000
 WPEH Louisville, Ga. (III) D-1,000
 WLET Toocoo, Ga. (III) D-5,000
 WINI Murphysboro, Ill. (III) D-500
 WIMS Michigan City, Ind. (III) LS-5,000
 (CP for 580 kc)

WOC Davenport, Ia. (III-A) DA-5,000
 KJCK Junction City, Kan. (III) D-1,000
 WTRC Ashland, Ky. (III) D-5,000
 WHBN Harrodsburg, Ky. (III) D-1,000
 WVJS Owensboro, Ky. (III-B) DA-1,000
 KPFL Lafayette, La. (III) LS-1,000
 (CP for 580 kc)

WBSM New Bedford, Mass. (III) DA-N-500
 WBEC Pittsfield, Mass. (III) DA-U-N-1,000
 WAMM Flint, Mich. (III) DA-D-500
 (*DA-D-1,000)

WKPR Kalamazoo, Mich. (III) DA-D-1,000
 KTOE Mankato, Minn. (III-A) DA-N-5,000
 WSUH Oxford, Miss. (III) D-1,000
 WQBC Vicksburg, Miss. (III-B) LS-1,000
 (CP for 580 kc)

KBTN Neosho, Mo. (III) N-500
 KOOO Omaha, Neb. (III) D-500
 KSYX Santa Rosa, N. M. (III) DA-D-1,000
 WALY Herkimer, N. Y. (III) D-1,000
 WACK Newark, N. Y. (III) D-500
 WLNA Peekskill, N. Y. (III) D-1,000
 WMYN Mayodan, N. C. (III) D-500
 WGAS South Gastonia, N. C. (III) D-500
 WVOT Wilson, N. C. (III) LS-1,000
 (CP for 580 kc)

WHK Cleveland, O. (III-A) DA-N-5,000
 KTJS Hobart, Okla. (IV) D-1,000
 KYNG Coos Bay, Ore. (III) D-1,000
 WCOJ Coatesville, Pa. (IV) DA-N-5,000
 WCED DuBois, Pa. (III) LS-5,000
 (CP for 580 kc)

WCRE Cheraw, S. C. (III) DA-U-N-500
 KABR Aberdeen, S. D. (III) D-1,000
 WEMB Erwin, Tenn. (III) D-5,000
 WKRSP Pulaski, Tenn. (III) DA-N-1,000
 KFYN Bonham, Tex. (IV) D-250
 KTRF Lufkin, Tex. (III-B) DA-N-1,000
 KGNB New Braunfels, Tex. (III) D-1,000
 KPEP San Angelo, Tex. (III) D-1,000
 WWSR St. Albans, Vt. (III) D-1,000
 WDDY Gloucester, Va. (III) D-1,000
 WKCW Warrenton, Va. (III) D-5,000
 KITI Chalis-Centralia, Wash. (III) D-1,000
 (CP for 580 kc)

KUJ Walla Walla, Wash. (III-A) DA-N-5,000
 (CP for 580 kc)

WPLY Plymouth, Wis. (III) DA-N-5,000
 WEUCC Ponce, P. R. (III) D-500
 1,000

1430 KC. REGIONAL

WFHK Pell City, Ala. (III) D-1,000
 KHBM Monticello, Ark. (III) D-1,000
 KAMP El Centro, Cal. (III) D-1,000
 KARM Fresno, Cal. (III-A) DA-5,000
 KALI San Gabriel, Cal. (III) DA-5,000
 KOSI Aurora, Colo. (III) LS-5,000
 (CP for 580 kc)

WDSB Homestead, Fla. (III) DA-N-500
 WLAK Lakeland, Fla. (III-B) D-500
 (CP for 580 kc)

WPCF Panama City, Fla. (III) DA-5,000
 WGPS Covington, Ga. (III) D-1,000
 WRCD Dalton, Ga. (III) D-1,000
 VWGGS Tifton, Ga. (III) LS-5,000
 (CP for 580 kc)

WCMY Ottawa, Ill. (III) DA-N-1,000
 WIRE Indianapolis, Ind. (III-A) D-500
 (CP for 580 kc)

KASI Ames, Ia. (III) DA-N-5,000
 KMRC Morgan City, La. (III) D-1,000
 WNAV Annapolis, Md. (III-B) LS-5,000
 (CP for 580 kc)

WHIL Medford, Mass. (III) DA-N-1,000
 WION Ionia, Mich. (III) D-500
 (*DA-D-5,000)

WBRE Mt. Clemens, Mich. (III) DA-D-500
 WLAU Laurel, Miss. (III) D-5,000
 KAOL Carrollton, Mo. (III) D-500
 WIL St. Louis, Mo. (III-A) DA-5,000
 KRGI Grand Island, Neb. (III) DA-N-1,000
 (CP for 580 kc)

WNJR Newark, N. J. (III-A) DA-N-5,000
 KGFL Roswell, N. M. (III) LS-5,000
 (CP for 580 kc)

WENE Endicott, N. Y. (III) DA-N-5,000
 WMNC Morgantown, N. C. (III) D-5,000
 †WJDJS Mount Olive, N. C. (III) D-1,000
 WRXO Roxboro, N. C. (III) D-1,000
 WFOB Postoria, Ohio (III) DA-1,000
 WCLT Newark, O. (III) D-500
 KALV Alva, Okla. (III) DA-5,000
 KTUL Tulsa, Okla. (III-A) DA-N-5,000
 KGAY Salem, Ore. (III) D-5,000
 WVAM Altoona, Pa. (III-B) DA-N-1,000
 WFRM Franklin, Pa. (III) D-500
 WBLR Batesburg, S. C. (III) D-5,000
 WATP Marion, S. C. (III) D-1,000
 KBRK Brookings, S. D. (III) D-1,000
 WENO Madison, Tenn. (III) D-5,000
 WHER Memphis, Tenn. (III) D-1,000
 KSTB Breckenridge, Tex. (III) D-1,000
 KSIJ Gladewater, Tex. (III) D-1,000
 KCOH Houston, Tex. (III) D-1,000
 KLO Ogden, Utah (III-A) DA-5,000
 †WDYLA Ashland, Va. (III) D-1,000
 WDIC Clinchco, Va. (III) D-1,000
 KBRC Mt. Vernon, Wash. (III) LS-5,000
 (CP for 580 kc)

WEIR Weirton, W. Va. (III) DA-N-1,000
 WBEV Beaver Dam, Wis. (III) D-1,000
 VNEL Cagus, P. R. (III) LS-1,000
 (CP for 580 kc)

1440 KC. REGIONAL

WHHY Montgomery, Ala. (III-B) LS-5,000
 (CP for 580 kc)

KWBY Scottsdale, Ariz. (III) DA-N-1,000
 KHOG Fayetteville, Ark. (III) D-5,000
 KOKY Little Rock, Ark. (III) D-5,000
 KVON Napa, Cal. (III-B) DA-500
 KPFO Riverside, Cal. (III-B) 1,000
 KOQY Santa Maria, Cal. (III) DA-N-1,000
 WBIS Bristol, Conn. (III) D-500
 WABR Winter Park, Fla. (III) D-5,000
 WWCC Bremen, Ga. (III) D-1,000
 WGIJ Brunswick, Ga. (III-B) LS-5,000
 (CP for 580 kc)

WRAJ Anna, Ill. (III) DA-N-1,000
 WPRS Paris, Ill. D-500
 WHEM Quincy, Ill. (III-B) DA-1,000
 WROK Rockford, Ill. (III-B) LS-1,000
 (CP for 580 kc)

WPGW Portland, Ind. (III) DA-D-500
 KCHE Cherokee, Ia. (III) D-500
 KJAY Topeka, Kan. (III-B) LS-5,000
 (CP for 580 kc)

WKLX Paris, Ky. (III) DA-U-N-1,000
 WEZJ Williamsburg, Ky. (III) D-1,000
 KMLB Monroe, La. (III-B) LS-5,000
 (CP for 580 kc)

WJAB Westbrook, Me. (III) DA-N-1,000
 WAAB Worcester, Mass. (III-A) D-5,000
 WBCM Bay City, Mich. (III-B) DA-5,000
 (CP for 580 kc)

WDOW Dowagiac, Mich. (III) N-500
 WCHB Inkster, Mich. (III) D-500
 KEVE Golden Valley, Minn. DA-D-1,000
 (CP for 580 kc)

WHHT Lucedale, Miss. (III) DA-N-500
 WMVB Millville, N. J. (III) DA-D-1,000
 WBAB Babylon, N. Y. (III) D-1,000
 WJLL Niagara Falls, N. Y. (III) D-1,000
 WSGO Oswego, N. Y. (III) D-1,000
 WBLA Elizabethtown, N. C. (III) D-1,000
 WBUY Lexington, N. C. (III) D-5,000
 KILO Grank Forks, N. D. (III-B) LS-1,000
 (CP for 580 kc)

WHHH Warren, O. (III-A) DA-5,000
 KODL The Dalles, Ore. (III) DA-N-1,000
 KMED Medford, Ore. (III-A) LS-5,000
 (CP for 580 kc)

WCDDL Carbondale, Pa. (III) D-1,000
 N-5,000

WNPV Lansdale, Pa. (III)	DA-D-500	KFAM St. Cloud, Minn. (IV)	LS-1,000	WFPF Park Falls, Wis. (IV)	LS-1,000
WGCB Red Lion, Pa. (III)	D-1,000	WROX Clarksdale, Miss. (IV)	N-250	WRCO Richland Center, Wis. (IV)	N-250
WQOK Greenville, S. C. (III-A)	DA-N-5,000	WCTU Columbia, Miss. (IV)	250		LS-1,000
WZYX Cowan, Tenn. (III)	D-1,000	WJXN Jackson, Miss. (IV)	250		N-250
WYDM McKenzie, Tenn. (III)	D-500	WOKK Meridian, Miss. (IV)	LS-1,000		250
KFDA Amarillo, Tex. (III-B)	LS-5,000	WNAT Natchez, Miss. (IV)	N-250		KBBS Buffalo, Wyo. (IV)
KEYS Corpus Christi, (III-B)	DA-N-1,000	WROB West Point, Miss. (IV)	250		250
	LS-1,000	WMBH Joplin, Mo. (IV)	250		KVOW Riverton, Wyo. (IV)
	DA-N-500	KIRX Kirksville, Mo. (IV)	250		250
KDNT Denton, Tex. (III)	LS-5,000	KOKO Warrensburg, Mo. (IV)	250		
	DA-N-500	KWPM West Plains, Mo. (IV)	LS-1,000		
KETX Livingston, Tex. (III)	D-1,000		N-250		
	*D-5,000				
WKLV Blackstone, Va. (III)	D-5,000	KXXXL Bozeman, Mont. (IV)	LS-1,000		
WHIS Bluefield, W. Va. (III-A)	LS-5,000		N-250		
	N-500	KUDI Great Falls, Mont. (IV)	LS-1,000		
WAJR Morgantown, W. Va. (III)	LS-5,000		N-250		
	DA-U-N-500	KXLL Missoula, Mont. (IV)	LS-1,000		
WJPG Green Bay, Wis. (III)	LS-5,000	KVCK Wolf Point, Mont. (IV)	LS-1,000		
	DA-U-N-500		N-250		
		KWBE Beatrice, Neb. (IV)	250		
		KCSR Chadron, Neb. (IV)	250		
		KONE Reno, Nev. (IV)	250		
		WKXL Concord, N. H. (IV)	LS-1,000		
			N-250		
		WFPG Atlantic City, N. J. (IV)	250		
		WCTC New Brunswick, N. J. (IV)	250		
		KLOS Albuquerque, N. M. (IV)	250		
		KLMX Clayton, N. M. (IV)	250		
		KOBE Las Cruces, N. M. (IV)	250		
		KENM Portales, N. M. (IV)	250		
		WCLI Corning, N. Y. (IV)	250		
		WWSC Glen Falls, N. Y. (IV)	LS-1,000		
			N-250		
		WHDL Olean, N. Y. (IV)	LS-1,000		
			N-250		
		WKIP Poughkeepsie, N. Y. (IV)	250		
		WKAL Rome, N. Y. (IV)	250		
		WATA Boone, N. C. (IV)	LS-1,000		
			N-250		
		WGNC Gastonia, N. C. (IV)	250		
		WHVH Henderson, N. C. (IV)	250		
		WHKP Hendersonville, N. C. (IV)	LS-1,000		
			N-250		
		WHIT New Bern, N. C. (IV)	250		
		†KGCA Rugby, N. D. (IV)	250		
		WJER Dover-New Philadelphia, O. (IV)	250		
			250		
		WMOH Hamilton, O. (IV)	250		
		WLEC Sandusky, O. (IV)	250		
		KWHW Altus, Okla. (IV)	250		
		KGFF Shawnee, Okla. (IV)	250		
		KSIW Woodward, Okla. (IV)	250		
		KORE Eugene, Ore. (IV)	250		
		KFLW Klamath Falls, Ore. (IV)	LS-500		
			N-250		
		KLEB La Grande, Ore. (IV)	250		
		KBPS Portland, Ore. (IV)	SH-250		
		WLEU Erie, Pa. (IV)	250		
		WDAD Indiana, Pa. (IV)	250		
		WPAM Pottsville, Pa. (IV)	250		
		WMAJ State College, Pa. (IV)	250		
		WJPA Washington, Pa. (IV)	250		
		WMPT S. Williamsport, Pa. (IV)	250		
		WWRI W. Warwick, R. I. (IV)	LS-1,000		
			N-250		
		WQSN Charleston, S. C. (IV)	250		
		WCRS Greenwood, S. C. (IV)	250		
		WHSC Hartsville, S. C. (IV)	250		
		WMYB Myrtle Beach, S. C. (IV)	250		
		KBFS Belle Fourche, S. D. (IV)	250		
		KYNT Yankton, S. D. (IV)	250		
		WLAR Athens, Tenn. (IV)	250		
		WOGA Chattanooga, Tenn. (IV)	250		
		WDSG Dyersburg, Tenn. (IV)	250		
		† . . . Greenville, Tenn. (IV)	250		
		WLAJ La Follette, Tenn. (IV)	250		
		WGNS Murfreesboro, Tenn. (IV)	LS-1,000		
			N-250		
		KRIC Beaumont, Tex. (IV)	LS-1,000		
			N-250		
		KBEN Carrizo Springs, Tex. (IV)	250		
		KCTI Gonzales, Tex. (IV)	250		
		KMBL Junction, Tex. (IV)	250		
		KCYL Lampasas, Tex. (IV)	250		
		KMHT Marshall, Tex. (IV)	LS-1,000		
			N-250		
		KAMY McCamey, Tex. (IV)	SH-250		
		KNET Palestine, Tex. (IV)	250		
		KSNY Snyder, Tex. (IV)	250		
		KURA Moab, Utah (IV)	LS-1,000		
			N-250		
		KEYY Provo, Utah (IV)	250		
		KDXU St. George, Utah (IV)	250		
		WSNO Barre, Vt. (IV)	LS-1,000		
			N-250		
		WTSA Brattleboro, Vt. (IV)	LS-1,000		
			N-250		
		WFTR Front Royal, Va. (IV)	250		
		†WENZ Highland Springs, Va. (IV)	250		
		WRBL Lexington, Va. (IV)	250		
		WMVA Martinsville, Va. (IV)	LS-1,000		
			N-250		
		KBKW Aberdeen, Wash. (IV)	LS-1,000		
			N-250		
		KCLX Colfax, Wash. (IV)	LS-1,000		
			N-250		
		KONP Port Angeles, Wash. (IV)	250		
		KAYE Puyallup, Wash. (IV)	LS-1,000		
			N-250		
		WPAR Parkersburg, W. Va. (IV)	250		
		KFIZ Fon du Lac, Wis. (IV)	250		
		WDLB Marshfield, Wis. (IV)	LS-1,000		
			N-250		

1450 KC. LOCAL

WDNG Anniston, Ala. (IV)	250
WYAM Bessemer, Ala. (IV)	250
WDIG Dothan, Ala. (IV)	LS-1,000
	N-250
WFIX Huntsville, Ala. (IV)	LS-1,000
	N-250
WLAY Muscle Shoals City, Ala. (IV)	LS-1,000
	N-250
KLAM Cordova, Alaska (IV)	SH-250
KAWT Douglas, Ariz. (IV)	250
KNOT Prescott, Ariz. (IV)	250
KOLD Tucson, Ariz. (IV)	250
KENA Mena, Ark. (IV)	SH-250
KYOR Blythe, Cal. (IV)	250
KOWN Escandido, Cal. (IV)	250
KPAL Palm Springs, Cal. (IV)	250
KTIP Porterville, Cal. (IV)	LS-1,000
	N-250
KSAN San Francisco, Cal. (IV)	250
KROG Sonora, Cal. (IV)	250
KVEN Ventura, Cal. (IV)	LS-1,000
	DA-D-N-250
KAGR Yuba City, Cal. (IV)	100
KGIW Alamosa, Colo. (IV)	250
KYOU Greeley, Colo. (IV)	LS-1,000
	N-250
WNAB Bridgeport, Conn. (IV)	250
WILM Wilmington, Del. (IV)	250
WOL Washington, D. C. (IV)	250
WWJB Brooksville, Fla. (IV)	SH-250
WVFJ Daytona Beach, Fla. (IV)	250
WSKP Miami, Fla. (IV)	250
WBRS Pensacola, Fla. (IV)	LS-1,000
	N-250
WSPB Sarasota, Fla. (IV)	LS-1,000
	N-250
WSTU Stuart, Fla. (IV)	250
WTNT Tallahassee, Fla. (IV)	LS-1,000
	N-250
WGPC Albany, Ga. (IV)	LS-1,000
	N-250
WBHF Cartersville, Ga. (IV)	LS-1,000
	N-250
WCOR Cornelia, Ga. (IV)	250
WKEU Griffin, Ga. (IV)	LS-1,000
	N-250
WMVG Milledgeville, Ga. (IV)	LS-1,000
	N-250
WBYG Savannah, Ga. (IV)	250
WVLD Valdosta, Ga. (IV)	LS-1,000
	N-250
KEOK Payette, Idaho (IV)	250
KEEP Twin Falls, Ida. (IV)	250
WHFC Cicero, Ill. (IV)	LS-1,000
	N-250
WKEI Kewanee, Ill. (IV)	100
WCVS Springfield, Ill. (IV)	250
WANE Ft. Wayne, Ind. (IV)	250
WXVW Jeffersonville, Ind. (III)	250
WASK Lafayette, Ind. (IV)	250
WAOV Vincennes, Ind. (IV)	250
KPIG Cedar Rapids, Ia. (IV)	250
KWBW Hutchinson, Kan. (IV)	250
WTCO Campbellsville, Ky. (IV)	250
WWXL Manchester, Ky. (IV)	250
WPAD Paducah, Ky. (IV)	250
KSIG Crowley, La. (IV)	LS-1,000
	N-250
KNOC Natchitoches, La. (IV)	LS-1,000
	N-250
WNPS New Orleans, La. (IV)	250
WRKD Rockland, Me. (IV)	250
WKTQ South Paris, Me. (IV)	250
WTBO Cumberland, Md. (IV)	250
WMAS Springfield, Mass. (IV)	LS-1,000
	N-250
WATZ Alpena, Mich. (IV)	250
WHTC Holland, Mich. (IV)	LS-1,000
	N-250
WMIQ Iron Mountain, Mich. (IV)	250
WIBM Jackson, Mich. (IV)	250
WCLA Ludington, Mich. (IV)	250
WHLS Port Huron, Mich. (IV)	250
KATE Albert Lea, Minn. (IV)	250
KBUN Bemidji, Minn. (IV)	LS-1,000
	N-250
KBMW Breckenridge, Minn. (IV)	250
WELY Ely, Minn. (IV)	LS-1,000
	N-250

1460 KC. REGIONAL

WFMH Cullman, Ala. (III)	D-5,000
	*LS-5,000
	*DA-N-500
WPNX Phenix City, Ala.-Columbus, Ga. (III-B)	LS-5,000
	DA-N-1,000
†KZOT Marianna, Ark. (III)	DA-D-500
KCCL Paris, Ark. (III)	D-500
KTYM Inglewood, Cal. (III)	D-1,000
	*DA-D-5,000
KDON Salinas, Cal. (III-B)	DA-5,000
KSNA Santa Rosa, Cal. (III)	DA-D-1,000
KYSN Colorado Springs, Colo. (III)	LS-1,000
	DA-N-500
WBAR Bartow, Fla. (III)	D-1,000
WZEP DeFuniak Springs, Fla. (III)	D-1,000
	D-1,000
WMBR Jacksonville, Fla. (III-A)	DA-N-5,000
	D-1,000
WDMF Buford, Ga. (III)	D-1,000
WROY Carmi, Ill. (III)	D-1,000
†WIXN Dixon, Ill. (III)	DA-D-1,000
WKAM Goshen, Ind. (III)	D-1,000
WOCH North Vernon, Ind. (III)	D-500
	*D-1,000
KSO Des Moines, Iowa (III-B)	DA-N-5,000
KCRB Chanute, Kan. (III)	D-1,000
WRVK Mt. Vernon, Ky. (III)	D-500
WAIL Baton Rouge, La. (III-B)	LS-5,000
	DA-N-1,000
KBSF Springhill, La. (III)	D-1,000
WEMD Easton, Md. (III)	DA-D-500
WBET Brockton, Mass. (III)	DA-N-1,000
	*LS-5,000
	*DA-N-1,000
WBRN Big Rapids, Mich. (III)	D-1,000
WPON Pontiac, Mich. (III)	DA-N-500
KDMA Montevideo, Minn. (III)	DA-1,000
	*DA-N-1,000
WELZ Belzoni, Miss. (III)	D-1,000
KADY St. Charles, Mo. (III)	DA-D-5,000
KRNY Kearney, Nebr. (III)	D-5,000
KENO Las Vegas, Nev. (III)	DA-N-1,000
WOKO Albany, N. Y. (III-A)	DA-N-5,000
WVOX New Rochelle, N. Y. (III)	D-500
WHBC Rochester, N. Y. (III-A)	DA-N-5,000
	DA-N-5,000
WFBG Fuquay Springs, N. C. (III)	D-1,000
	D-500
	D-500
WRKB Kannapolis, N. C. (III)	D-500
WMMH Marshall, N. C. (III)	D-500
WBNS Columbus, O. (III-B)	LS-5,000
	DA-N-1,000
WPVL Painesville, O. (III)	D-500
KPLK Dallas, Ore. (III)	D-1,000
WMBA Ambridge, Pa. (III)	DA-D-500
WCMB Harrisburg, Pa. (III)	DA-N-5,000
WBCU Union, S. C. (III-B)	DA-N-1,000
WGOG Wahalla, S. C. (III)	D-500
WJAK Jackson, Tenn. (III)	D-1,000
WEEN Lafayette, Tenn. (III)	D-1,000
KBRZ Freeport, Tex. (III)	D-500
KLHL Lubbock, Tex. (III)	D-1,000
WACO Waco, Tex. (III-B)	DA-N-1,000
WPRW Manassas, Va. (III)	D-500
WRAD Radford, Va. (III)	LS-5,000
	DA-N-500
WLPM Suffolk, Va. (III)	LS-1,000
	DA-N-500
†KCDI Kirkland, Wash. (III)	DA-D-5,000
KIMA Yakima, Wash. (III-B)	DA-N-5,000
WBUC Buckhannon, W. Va. (III)	D-1,000
WRAC Racine, Wis. (III)	D-500
WTMB Tomah, Wis. (III)	D-1,000

1470 KC. REGIONAL

WBLO Evergreen, Ala. (III)	D-1,000
† . . . Sierra Vista, Ariz. (III)	D-1,000
KBLO Hot Springs, Ark. (III)	D-1,000
KBMX Coalinga, Cal. (III)	D-500
KUTY Palmdale, Cal. (III)	D-1,000
	*D-5,000
KXOA Sacramento, Cal. (III-B)	LS-5,000
	DA-U-N-1,000
WMMW Meriden, Conn. (III)	D-1,000
WPOM Pompano Beach, Fla. (III)	DA-D-5,000
	D-5,000
WDCL Tarpon Springs, Fla. (III)	D-1,000
WAAG Adel, Ga. (III)	D-1,000
WDOL Athens, Ga. (III)	D-1,000
WCLA Claxton, Ga. (III)	D-1,000
WRGA Rome, Ga. (III-A)	DA-N-5,000
† . . . Chicago Heights, Ill. (III)	DA-D-1,000
	DA-5,000
WMBD Peoria, Ill. (III-A)	DA-5,000
WHUT Anderson, Ind. (III)	D-1,000
KTRI Sioux City, Ia. (III-A)	DA-5,000
KWVY Waverly, Ia. (III)	DA-D-1,000
KARE Atchison, Kan. (III-B)	DA-1,000
KLIB Liberal, Kan. (III)	D-500
WSAC Radcliff, Ky. (III)	D-1,000

Am Frequencies CONTINUED

KPLC Lake Charles, La. (III-B)	LS-5,000
DA-N-1,000	
WLAM Lewiston, Me. (III-A)	DA-5,000
WJDY Salisbury, Md. (III)	DA-D-5,000
WTR Westminister, Md. (III)	D-1,000
WSRO Marlborough, Mass. (III)	
DA-D-1,000	
WNBP Newburyport, Mass. (III)	D-500
WKMF Flint, Mich. (III)	LS-5,000
DA-U-N-1,000	
WKLZ Kalamazoo, Mich. (III)	D-500
KANO Anoka, Minn. (III)	D-1,000
WCHJ Brookhaven, Miss. (III)	D-1,000
WNAU New Albany, Miss. (III)	D-500
*DA-N-500	
KGHM Brookfield, Mo. (III)	DA-D-500
KTCB Malden, Mo. (III)	D-1,000
WTKO Ithaca, N. Y. (III)	D-1,000
WPDM Pottsdam, N. Y. (III)	D-1,000
WBIG Greensboro, N. C. (III-A)	
DA-N-5,000	
WPNC Plymouth, N. C. (III)	D-1,000
WTOE Spruce Hill, N. C. (III)	D-1,000
WOHO Toledo, Ohio (III)	DA-1,000
KVLH Pauls Valley, Okla. (IV)	D-250
KVIN Vinita, Okla. (III)	D-500
KRAF Reedspott, Ore. (III)	D-5,000
WSAN Allentown, Pa. (III-A)	DA-N-5,000
WFAR Farrell, Pa. (III)	LS-1,000
DA-N-500	
WVWL Portage, Pa. (III)	D-500
WOIC Columbia, S. C. (III)	D-5,000
WEAG Alcoa, Tenn. (III)	D-1,000
WVOL Berry Hill, Tenn. (III)	LS-5,000
DA-U-N-1,000	
KRBC Abilene, Tex. (III-B)	LS-5,000
DA-N-1,000	
KWRD Henderson, Tex. (III)	D-500
KCNY San Marcos, Tex. (IV)	D-250
KELA Centralia-Chehalis, Wash. (III-A)	
LS-5,000	
N-1,000	
KSEM Moses Lake, Wash. (III)	LS-5,000
DA-U-N-1,000	
WVHT Huntington, W. Va. (III)	D-5,000
WJBT Wheeling, W. Va. (III)	DA-D-500
WBKV West Bend, Wis. (III)	D-1,000
KTWO Casper, Wyo. (III-B)	LS-5,000
N-1,000	

1480 KC. REGIONAL

†... Abbeville, Ala. (III)	D-1,000
†WBTS Bridgeport, Ala. (III)	D-1,000
WABB Mobile, Ala. (III-A)	DA-N-5,000
†... Irondale, Ala. (III)	D-5,000
KHAT Phoenix, Ariz. (III)	D-500
KGLU Safford, Ariz. (III-A)	1,000
KTCN Berryville, Ark. (III)	D-1,000
†KJUN Concord, Cal. (III)	DA-D-500
KIEM Eureka, Cal. (III-A)	DA-N-5,000
KYOS Merced, Cal. (III-A)	DA-N-5,000
KWIZ Santa Ana, Cal. (III-B)	DA-N-1,000
*LS-5,000	
*DA-U-N-1,000	
†KSEE Santa Maria, Cal. (III)	D-1,000
KTUX Pueblo, Colo. (III)	DA-D-1,000
WSOR Windsor, Conn. (III)	DA-D-500
WAPG Arcadia, Fla. (III)	D-1,000
WREA East Palatka, Fla. (III)	D-500
WTHR Panama City, Fla. (III)	D-500
†WYNZ Windmere, Fla. (III)	D-1,000
WYZE Atlanta, Ga. (III)	D-5,000
WRDW Augusta, Ga. (III-A)	DA-N-5,000
†WGSB Geneva, Ill. (III)	LS-1,000
DA-U-N-500	
WJBM Jerseyville, Ill. (III)	DA-D-500
WTHI Terre Haute, Ind. (III-B)	DA-1,000
WRSW Warsaw, Ind. (III)	DA-500
KLEE Ottumwa, Iowa (III)	D-500
KBEA Mission, Kan. (III)	DA-D-1,000
KLEO Wichita, Kan. (III-B)	LS-5,000
DA-U-N-1,000	
WKOA Hopkinsville, Ky. (III)	D-1,000
WNKY Neon, Ky. (III)	D-1,000
WTLO Somerset, Ky. (III)	D-1,000
KJOE Shreveport, La. (III)	D-1,000
WSAR Fall River, Mass. (III-A)	DA-5,000
WMAX Grand Rapids, Mich. (III)	D-1,000
WIOS Tawas City—E. Tawas, Mich. (III)	
DA-D-1,000	
KAUS Austin, Minn. (III-B)	DA-1,000
KGCX Sidney, Mont. (III-A)	DA-5,000
KLMS Lincoln, Neb. (III-B)	DA-1,000
KWEW Hobbs, N. M. (III)	LS-5,000
DA-N-1,000	
WLEA Hornell, N. Y. (III)	D-1,000
WHOM New York, N. Y. (III-A)	DA-5,000
WREM Remsen, N. Y. (III)	D-1,000
WWOK Charlotte, N. C. (III)	D-1,000
WYRN Louisburg, N. C. (III)	D-500
WMSJ Sylva, N. C. (III)	D-5,000
WHBC Canton, O. (III-A)	DA-N-5,000
WCIN Cincinnati, O. (III)	DA-D-1,000
*LS-5,000	
*DA-U-N-500	
WTRA Latrobe, Pa. (III)	D-500
WDAS Philadelphia, Pa. (III)	LS-5,000
DA-U-N-1,000	
WISL Shamokin, Pa. (III-B)	DA-N-1,000

†... Shippensburg, Pa. (III)	D-500
KSDR Watertown, S. D. (III)	D-1,000
WLOK Memphis, Tenn. (III)	D-5,000
KBOX Dallas, Tex. (III)	LS-5,000
DA-U-N-500	
KLVL Pasadena, Tex.	LS-1,000
DA-N-500	
KAPE San Antonio, Tex. (III)	DA-D-500
KONI Spanish Fork, Utah (III)	D-1,000
WCFR Springfield, Vt. (III)	D-1,000
WBBL Richmond, Va. (III)	SH-DA-5,000
WLEE Richmond, Va. (III-A)	DA-5,000
WBLU Salem, Va. (III)	D-5,000
KVAN Camas, Wash. (III)	D-1,000
*Vancouver, Wash.	
KFHA Lakewood Center, Wash. (III)	
DA-D-1,000	
WISM Madison, Wis. (III-B)	LS-5,000
DA-U-N-1,000	
KRAE Cheyenne, Wyo. (III)	D-1,000

1490 KC. LOCAL

WANA Anniston, Ala. (IV)	250
WAJF Decatur, Ala. (IV)	LS-1,000
N-250	
WRLD Lanett, Ala.—West Point, Ga. (IV)	250
WHEB Selma, Ala. (IV)	250
KYCA Prescott, Ariz. (IV)	LS-1,000
N-250	
KAIR Tucson, Ariz. (IV)	250
KXAR Hope, Ark. (IV)	SH-250
KTLO Mt. Home, Ark. (IV)	250
KDRS Paragould, Ark. (IV)	250
KOTN Pine Bluff, Ark. (IV)	250
KXJR Russellville, Ark. (IV)	250
KMAP Bakersfield, Cal. (IV)	250
KPAS Banning, Cal. (IV)	250
KOWL Bijou, Cal. (IV)	250
KBLA Burbank, Cal. (IV)	250
(CP for 1500 KC)	
KICO Calexico, Cal. (IV)	250
KTOB Petaluma, Cal. (IV)	LS-1,000
N-250	
KBLF Red Bluff, Cal. (IV)	LS-1,000
N-250	
KDB Santa Barbara, Cal. (IV)	N-250
KSYC Yreka, Cal. (IV)	LS-1,000
N-250	
KBOL Boulder, Colo. (IV)	LS-1,000
N-250	
KGUC Gunnison, Colo. (IV)	250
KCMS Manitou Springs, Colo. (IV)	100
KOLR Sterling, Colo. (IV)	250
WNLC New London, Conn. (IV)	250
(CP for 1510 kc)	
WTOR Torrington, Conn. (IV)	250
WTRL Bradenton, Fla. (IV)	250
WJBS Deland, Fla. (IV)	250
WMET Miami Beach, Fla. (IV)	250
WSRA Milton, Fla. (IV)	250
WRGR Starke, Fla. (IV)	SH-250
WTTB Vero Beach, Fla. (IV)	250
WSIR Winter Haven, Fla. (IV)	250
WMOG Brunswick, Ga. (IV)	250
WMJM Cordele, Ga. (IV)	250
WMRE Monroe, Ga. (IV)	250
WSFB Quitman, Ga. (IV)	D-250
WSNT Sandersville, Ga. (IV)	250
SH-250	
WSYL Sylvan, Ga. (IV)	250
KTOH Lihue, Hawaii (IV)	250
KCID Caldwell, Idaho (IV)	LS-1,000
N-250	
WKRO Cairo, Ill. (IV)	250
WDAN Danville, Ill. (IV)	250
WAMV E. St. Louis, Ill. (IV)	LS-500
N-250	
WOPA Oak Park, Ill. (IV)	250
WKBV Richmond, Ind. (IV)	LS-1,000
N-250	
WNDU South Bend, Ind. (IV)	LS-1,000
N-250	
KBUR Burlington, Iowa (IV)	250
WDBQ Dubuque, Iowa (IV)	250
KRIB Mason City, Iowa (IV)	250
KKAN Phillipsburg, Kan. (IV)	SH-250
KTOP Topeka, Kan. (IV)	250
WFKY Frankfort, Ky. (IV)	250
WKAY Glasgow, Ky. (IV)	250
WOMI Owensboro, Ky. (IV)	LS-1,000
N-250	
WSIP Paintsville, Ky. (IV)	LS-1,000
N-250	
WIKC Bogalusa, La. (IV)	LS-1,000
N-250	
KEUN Eunice, La. (IV)	250
KCIL Houma, La. (IV)	LS-1,000
N-250	
KRUS Ruston, La. (IV)	250
WPOR Portland, Me. (IV)	LS-1,000
N-250	
WTVL Waterville, Me. (IV)	LS-1,000
N-250	
WARK Hagerstown, Md. (IV)	250
WHAV Haverhill, Mass. (IV)	250
WMRC Milford, Mass. (IV)	250
WTXL W. Springfield, Mass. (IV)	
LS-1,000	
DA-D-250	
WABJ Adrian, Mich. (IV)	LS-1,000
N-250	
WMDN Midland, Mich. (IV)	LS-1,000
N-250	

WCBQ Whitehall, Mich. (IV)	LS-1,000
N-250	
KXRA Alexandria, Minn. (IV)	250
KOZY Grand Rapids, Minn. (IV)	250
KLGR Redwood Falls, Minn. (IV)	100
WLOX Biloxi, Miss. (IV)	LS-1,000
N-250	
WCLD Cleveland, Miss. (IV)	250
WHOC Philadelphia, Miss. (IV)	250
WTUP Tupelo, Miss. (IV)	250
WVIM Vicksburg, Miss. (IV)	250
KDMO Carthage, Mo. (IV)	250
KTRR Rolla, Mo. (IV)	LS-1,000
N-250	
KDRO Sedalia, Mo. (IV)	250
KBOW Butte, Mont. (IV)	LS-1,000
N-250	
KBON Omaha, Neb. (IV)	250
WEMJ Laconia, N. H. (IV)	LS-1,000
N-250	
WLDB Atlantic City, N. J. (IV)	250
KRSN Los Alamos, N. M. (IV)	250
KRTN Raton, N. M. (IV)	250
WCSS Amsterdam, N. Y. (IV)	250
WBTA Batavia, N. Y. (IV)	250
WKNY Kingston, N. Y. (IV)	250
WICY Malone, N. Y. (IV)	LS-1,000
N-250	
WDLC Port Jervis, N. Y. (IV)	250
WOLF Syracuse, N. Y. (IV)	250
WSSB Durham, N. C. (IV)	250
WFLB Fayetteville, N. C. (IV)	250
WLOE Leaksville, N. C. (IV)	250
WRNB New Bern, N. C. (IV)	LS-1,000
N-250	
WRMT Rocky Mount, N. C. (IV)	250
WSTP Salisbury, N. C. (IV)	250
†WSVM Valdese, N. C. (IV)	250
KNDC Hettlinger, N. D. (IV)	250
KOVC Valley City, N. D. (IV)	250
WBEX Chillicothe, Ohio (IV)	LS-1,000
N-250	
WJMO Cleveland Hts., Ohio (IV)	LS-1,000
N-250	
WOHI East Liverpool, Ohio (IV)	LS-500
DA-D-N-250	
WMOA Marietta, Ohio (IV)	LS-1,000
N-250	
WMRN Marion, Ohio (IV)	LS-1,000
N-250	
KWRW Guthrie, Okla. (IV)	100
KBX Muskogee, Okla. (IV)	250
KBKR Baker, Ore. (IV)	250
KRRR Roseburg, Ore. (IV)	250
KBZY Salem, Ore. (IV)	LS-1,000
N-250	
WESB Bradford, Pa. (IV)	250
WAZL Hazleton, Pa. (IV)	250
WARD Johnstown, Pa. (IV)	250
WGAL Lancaster, Pa. (IV)	250
WBCE Levittown—Fairless Hills, Pa. (IV)	250
WMRP Lewistown, Pa. (IV)	250
PMGW Meadville, Pa. (IV)	250
WNBT Wellsboro, Pa. (IV)	250
WGCD Chester, S. C. (IV)	250
WMRB Greenville, S. C. (IV)	LS-1,000
N-250	
KORN Mitchell, S. D. (IV)	250
WOPI Bristol, Tenn. (IV)	LS-1,000
N-250	
WDXB Chattanooga, Tenn. (IV)	LS-1,000
N-250	
WROL Fountain City, Tenn. (IV)	250
WJMJ Lewisburg, Tenn. (IV)	LS-1,000
N-250	
WDXL Lexington, Tenn. (IV)	LS-1,000
N-250	
KNOW Austin, Tex. (IV)	250
KIBL Beeville, Tex. (IV)	250
KBST Big Spring, Tex. (IV)	250
KHUZ Borger, Tex. (IV)	250
KNEL Brady, Tex. (IV)	250
KSAM Huntsville, Tex. (IV)	250
KVOZ Laredo, Tex. (IV)	250
KZZN Littlefield, Tex. (IV)	250
KPLT Paris, Tex. (IV)	250
KGKB Tyler, Tex. (IV)	250
KVVC Vernon, Tex. (IV)	250
KVOG Ogden, Utah (IV)	LS-1,000
N-250	
WKVT Brattleboro, Vt. (IV)	N-250
WIKE Newport, Vt. (IV)	LS-1,000
N-250	
WVCA Culpeper, Va. (IV)	250
WVEC Hampton, Va. (IV)	250
WAYB Waynesboro, Va. (IV)	250
KBRO Bremerton, Wash. (IV)	250
KLOG Kelso, Wash. (IV)	LS-1,000
N-250	
KENE Toppenish, Wash. (IV)	250
KTEL Walla Walla, Wash. (IV)	250
WHMS Charleston, W. Va. (IV)	250
WTCB Fairmont, W. Va. (IV)	250
WLOH Princeton, W. Va. (IV)	250
WGEZ Beloit, Wis. (IV)	250
WLCX La Crosse, Wis. (IV)	LS-1,000
N-250	
WIGM Medford, Wis. (IV)	LS-1,000
N-250	
WOSH Oshkosh, Wis. (IV)	250
KIML Gillette, Wyo. (IV)	250
†KBEZ Laramie, Wyo. (IV)	100
KRTR Thermopolis, Wyo. (IV)	250
KGOS Torrington, Wyo. (IV)	250
WMDD Fajardo, P. R. (IV)	250

1500 KC. CLEAR

KBLA Burbank, Cal. (II) DA-10,000
 (CP from 1490 kc)
 KXRK San Jose, Cal. (I) DA-1,000
 *LS-5,000
 *DA-U-N-1,000
 WTOP Washington, D. C. (I-B) DA-50,000
 WKJZ Key West, Fla. (II) DA-25,000
 WJBK Detroit, Mich. (II) LS-10,000
 DA-U-N-1,000
 KSTP St. Paul, Minn. (I-B) DA-50,000
 KTKO Sherman, Tex. (II) D-250
 †KWHH Wharton, Tex. (II) DA-5000
 WMNT Manati, P. R. (II) 250

1510 KC. CLEAR

KASK Ontario, Cal. (II) DA-1,000
 KTIM San Rafael, Cal. (II) D-1,000
 KMOR Littleton, Colo. (II) DA-1,000
 WNLC New London, Conn. (II) DA-5,000
 (CP from 1490 kc)
 WKAI Macomb, Ill. (II) D-250
 WMBX Boston, Mass. (II) DA-5,000
 KANS Independence, Mo. (II) D-1,000
 †WRAN Dover, N. J. (II) DA-1,000
 WLAC Nashville, Tenn. (I-B) DA-N-50,000
 KCTX Childress, Tex. (II) D-250
 KSTV Stephenville, Tex. (II) D-250
 KGA Spokane, Wash. (I-B) DA-N-50,000
 WAUX Waukesha, Wis. (II) D-250
 *DA-D-10,000

1520 KC. CLEAR

KACY Port Hueneme, Cal. (II) DA-250
 HLOW Clinton, Ill. (II) D-1,000
 WSVL Shelbyville, Ind. (II) DA-250
 KSIB Creston, Iowa (II) D-1,000
 KKKW Lafayette, La. (II) DA-500
 WKBW Buffalo, N. Y. (I-B) DA-50,000
 WPHY Mineola, N. Y. (II) DA-D-10,000
 KOMA Oklahoma City, (I-B) DA-N-50,000
 KGON Oregon City, Ore. (II) DA-10,000
 *DA-50,000
 WWWV Rio Piedras, P. R. (II) 250

1530 KC. CLEAR

KFBK Sacramento, Cal. (I-B) DA-50,000
 WCKY Cincinnati, Ohio (I-B) DA-N-50,000
 KGBT Harlingen, Tex. (II) LS-50,000
 DA-U-N-10,000

1540 KC. (Bahama Island) CLEAR

KPOL Los Angeles, Cal. (II) DA-N-10,000
 *LS-50,000
 *DA-U-N-10,000
 WSMI Litchfield, Ill. (II) D-1,000
 WBNL Boonville, Ind. D-250
 WLOI La Porte, Ind. (II) D-250
 KXEL Waterloo, Ia. (II) DA-N-50,000
 KNEX McPherson, Kan. (II) D-250
 KLKC Parsons, Kan. (II) D-250
 WDON Wheaton, Md. (II) D-1,000
 WPTA Albany, N. Y. (II) DA-50,000
 WIFM Elkin, N. C. (II) D-250
 WABQ Cleveland, Ohio (II) D-1,000
 WJMJ Philadelphia, Pa. (II) DA-D-50,000
 WPTS Pittston, Pa. (II) D-1,000
 WPME Punxsutawney, Pa. D-1,000
 WADK Newport, R. I. (II) D-1,000
 KCUL Fort Worth, Tex. (II) LS-50,000
 DA-U-N-1,000
 KGBC Galveston, Tex. (II) LS-1,000
 DA-N-250
 DA-1,000
 †. . . Bellevue, Wash. (II)
 WTKM Hartford, Wis. (II) D-500

1550 KC. (Mexican) CLEAR

†WBHM Birmingham, Ala. (II) DA-D-50,000
 LS-5,000
 DA-N-500
 WAAY Huntsville, Ala. (II) LS-5,000
 DA-N-500
 †WEDR Mobile, Ala. (II) DA-D-50,000
 KFIF Tucson, Ariz. (II) D-50,000
 KOBY San Francisco, Cal. (II) DA-10,000
 KBRE Aravada, Colo. (II) D-10,000
 †WRIZ Coral Gables, Fla. (II) DA-D-10,000
 D-250
 †WORT New Smyrna Beach, Fla. (II) D-250
 D-10,000
 WZST Tampa, Fla. (II) D-10,000
 †. . . New Smyrna, Ga. (II) D-10,000
 †WJLJ Jacksonville, Ill. (II) DA-D-1,000
 †WCTW New Castle, Ind. (II) DA-250
 KEDD Kansas City, Kan. (II) DA-D-1,000
 WIRV Irvine, Ky. (II) D-1,000
 WMSK Morganfield, Ky. (II) D-250
 †. . . Baton Rouge, La. (II) D-5,000
 KREB Shreveport, La. (II) LS-10,000
 DA-N-500
 WSHN Fremont, Mich. (II) D-1,000
 †. . . Jackson, Miss. (II) LS-50,000
 DA-U-N-10,000
 †. . . Senatobia, Miss. (II) D-5,000
 KGMG Cape Girardeau, Mo. (II) DA-D-5,000
 (CP from 1220 kc)
 †. . . Bolivar, Mo. (II) D-250
 KKJO St. Joseph, Mo. (II) DA-N-500
 WCGR Canandaigua, N. Y. (II) D-250
 WBAZ Kingston, N. Y. (II) D-500
 †WILY Greenville, N. C. (II) D-1,000

†WNOH Raleigh, N. C. (II) D-1,000
 WTYN Tyrone, N. C. (II) D-1,000
 WPEG Winston-Salem, N. C. (II) D-1,000
 KUTP Fargo, N. D. (II) D-5,000
 WDLR Delaware, Ohio (II) DA-D-500
 KMAA Madill, Okla. (II) D-250
 WLOA Bradock, Pa. (II) D-1,000
 WTPC Towanda, Pa. (II) D-500
 WBSC Bennettsville, S. C. (II) LS-10,000
 DA-N-5,000
 WTHB North Augusta, S. C. (II) D-1,000
 †WTFI Cookeville, Tenn. (II) D-250
 WKPT Kingsport, Tenn. (II) D-10,000
 (CP from 1400 kc)
 KWBC Navasota, Tex. (II) D-250
 WKBA Vinton, Va. (II) D-1,000
 WBOF Virginia Beach, Va. (II) D-5,000
 †KOQT Bellingham, Wash. (II) D-1,000
 †WKFE Yauco, P. R. (II) 250

1560 KC. (Cuban) CLEAR

KPMC Bakersfield, Cal. (I-B) DA-10,000
 WBYS Canton, Ill. (II) D-250
 KSWI Council Bluffs, Iowa (II) D-500
 WDXR Paducah, Ky. (II) DA-1,000
 WQXR New York, N. Y. (I-B) DA-50,000
 WTNS Coshocton, Ohio (II) D-1,000
 WTOD Toledo, Ohio (II) D-1,000
 KWCO Chickasha, Okla. (II) *DA-D-5,000
 LS-1,000
 DA-N-250
 KHHR Hillsboro, Tex. (II) D-250
 †KFUL Port Lavaca, Tex. (II) D-500
 †KHOQ Hoquiam, Wash. (II) D-1,000
 WRSJ Bayamon, P. R. (II) 250

1570 KC. (Mexican) CLEAR

WCRL Oneonta, Ala. (II) D-250
 WRWJ Selma, Ala. (II) D-1,000
 KBRI Brinkley, Ark. (II) D-250
 KBJT Fordyce, Ark. (II) D-250
 KRKC King City, Cal. (II) D-250
 KCVR Lodi, Cal. (II) D-1,000
 KACE Riverside, Cal. (II) DA-D-1,000
 KLOV Loveland, Colo. (II) D-250
 WTWB Auburndale, Fla. (II) D-1,000
 WPAP Fernandina Beach, Fla. (II) D-1,000
 WJOE Ward Ridge, Fla. (II) D-250
 †WMES Ashburn, Ga. (II) D-1,000
 †WGHC Clayton, Ga. (II) D-1,000
 WEAD College Park, Ga. (II) D-1,000
 WGSR Millen, Ga. (II) D-250
 WOKZ Altan, Ill. (II) D-1,000
 WFRL Freeport, Ill. (II) D-1,000
 WBEE Harvey, Ill. (II) DA-D-1,000
 WTAY Robinson, Ill. (II) D-250
 WILO Frankfort, Ind. (II) D-250
 WAWK Kendallville, Ind. (II) D-250
 WOWI New Albany, Ind. (II) D-1,000
 KMGD Fairfield, Ia. (II) D-250
 KJFJ Webster City, Ia. (II) D-250
 KNDY Marysville, Kan. (II) D-250
 KWSK Pratt, Kan. (II) D-250
 WKKS Vanceburg, Ky. (II) D-250
 WABL Amite, La. (II) D-500
 KLLA Leesville, La. (II) D-250
 KMAR Winnsboro, La. (II) D-500
 WAOE Towson, Md. (II) D-1,000
 †WMLB Beverly, Mass. (II) DA-D-500
 WPEL Taunton, Mass. (II) D-1,000
 WDEW Westfield, Mass. (II) D-1,000
 WMRP Grant, Mich. (II) D-1,000
 WFRU Grand Rapids, Mich. (II) D-1,000
 KMRS Morris, Minn. (II) D-1,000
 WONA Winona, Miss. (II) D-1,000
 KLEX Lexington, Mo. (II) D-250
 †WAFS Amsterdam, N. Y. (II) DA-D-1,000
 WFLR Dundee, N. Y. (II) D-1,000
 WBUZ Fredonia, N. Y. (II) D-250
 †WAPC Riverhead, N. Y. (II) DA-D-1,000
 WNCB Siler City, N. C. (II) D-1,000
 WHOOT Campbell, Ohio (II) DA-D-1,000
 WCLW Mansfield, O. (II) DA-D-1,000
 *DA-D-1,000
 WPTW Piqua, O. (II) D-250
 KTAT Frederick, Okla. (II) D-250
 KOLB Pryor, Okla. (II) D-1,000
 KWAY Forest Grove, Ore. (II) D-1,000
 KOHU Hermiston, Ore. (II) D-1,000
 WBEK Dowlestown, Pa. (II) DA-D-1,000
 WSHH Latrobe, Pa. (II) D-1,000
 WFGN Gaffney, S. C. (II) D-250
 WJES Johnstown, S. C. (II) D-250
 WLSC Loris, S. C. (II) D-1,000
 WHLP Centerville, Tenn. (II) D-1,000
 WCLE Cleveland, Tenn. (II) D-1,000
 WTRB Ripley, Tenn. (II) D-1,000
 KZOL Farwell, Tex. (II) D-250
 KVLG La Grange, Tex. (II) DA-D-250
 D-250
 KTRB Terrell, Tex. (II) D-250
 KWIC Salt Lake City, Utah (II) D-500
 WSWV Pennington Gap, Va. (II) D-1,000
 WYTI Rocky Mount, Va. (II) D-1,000
 WEER Warrenton, Va. (II) D-500
 WAPL Appleton, Wis. (II) D-1,000

1580 KC. (Canadian) CLEAR

WJHB Talladega, Ala. (II) D-1,000
 KYND Tempe, Ariz. (II) D-10,000
 KPCC Marked Tree, Ark. (II) D-250
 KFDF Van Buren, Ark. (II) D-1,000
 KPON Anderson, Cal. (II) D-1,000
 KWIP Merced, Cal. (II) D-500

KDAY Santa Monica, Cal. (II) DA-D-50,000
 KPIK Colorado Springs, Colo. (II) D-5,000
 WWIL Ft. Lauderdale, Fla. (II) DA-1,000
 *LS-10,000
 *DA-U-N-5,000
 WGRC Green Cove Springs, Fla. (II) D-500
 WMFD Mount Gora, Fla. (II) D-1,000
 †WCCF Punta Gorda, Fla. (II) DA-D-1,000
 WCLS Columbus, Ga. (II) D-1,000
 †WPFE Eastman, Ga. (II) D-500
 WLBA Gainesville, Ga. (II) D-5,000
 WKIG Glennville, Ga. (II) D-1,000
 WKKD Aurora, Ill. (II) DA-D-250
 WDOQ Duquoin, Ill. (II) D-250
 WBBW Pittsfield, Ill. (II) D-250
 WKID Urbana, Ill. (II) D-250
 WCNB Connersville, Ind. (II) D-250
 WJVA South Bend, Ind. (II) D-1,000
 WAMW Washington, Ind. (II) D-250
 KCHA Charles City, Ia. (II) D-500
 KWNT Davenport, Ia. (II) D-500
 KDSN Denison, Ia. (II) DA-D-500
 WAXU Georgetown, Ky. (II) DA-D-10,000
 WMTL Leitchfield, Ky. (II) D-250
 WPKY Princeton, Ky. (II) D-250
 KLUV Haynesville, La. (II) D-250
 KLOU Lake Charles, La. (II) DA-1,000
 WPGC Morningside, Md. (II) DA-D-10,000
 WOWE Allegan, Mich. (II) D-250
 WJUD St. Johns, Mich. (II) DA-D-1,000
 KDOM Windom, Minn. (II) DA-D-250
 WAMY Amory, Miss. (II) D-5,000
 WGLC Centerville, Miss. (II) D-250
 WESY Leland, Miss. (II) D-1,000
 WPMP Pascagoula, Miss. (II) D-1,000
 KCGM Columbia, Mo. (II) D-250
 †KESM El Dorado Springs, Mo. (II) D-250
 KNIM Maryville, Mo. (II) D-250
 †WNJH Hampton, N. J. (II) D-250
 WCRV Washington, N. J. (II) D-500
 KRAZ Albuquerque, N. M. (II) D-1,000
 WPAC Patuxent, N. Y. (II) DA-D-10,000
 WZKY Alabaster, N. C. (II) D-250
 †WPFY Benson, N. C. (II) D-500
 WVKO Columbus, O. (II) DA-D-1,000
 KLTR Blackwell, Okla. (II) D-1,000
 WCOY Columbia, Pa. (II) D-500
 WEND Ebensburg, Pa. (II) D-1,000
 WANB Waynesboro, Pa. (II) D-250
 WORG Orangeburg, S. C. (II) D-1,000
 WYCL York, S. C. (II) D-250
 WSKT Colonial Village, Tenn. (II) D-250
 WLIJ Shelbyville, Tenn. (II) D-1,000
 KGAF Gainesville, Tex. (II) D-250
 KIRT Mission, Tex. (II) D-1,000
 KTLU Rusk, Tex. (II) D-500
 KWED Seguin, Tex. (II) D-1,000
 KBYP Shamrock, Tex. (II) D-250
 WILA Danville, Va. (II) D-1,000
 WPUV Pulaski, Va. (II) D-5,000
 WTTN Watertown, Wis. D-1,000

1590 KC. REGIONAL

WATM Atmore, Ala. (II) D-5,000
 WVNA Tusculumbia, Ala. (II) D-5,000
 KPBA Pine Bluff, Ark. (III) D-1,000
 KLIV San Jose, Cal. (III-B) LS-1,000
 DA-N-500
 KUDU Ventura-Oxnard, Cal. (II) DA-1,000
 †KGIN Victorville, Cal. (III) D-500
 WBRV Waterbury, Conn. (III) DA-5,000
 †WOWY Clewiston, Fla. (III) D-500
 WILZ St. Petersburg Beach, Fla. (III) DA-D-1,000
 WELE South Daytona, Fla. (III) D-1,000
 WALG Albany, Ga. (III-A) DA-N-1,000
 WLFA Lafayette, Ga. (III) D-5,000
 †. . . Thomason, Ga. (III) D-500
 WNNP Evanston, Ill. (III) D-1,000
 WAIK Gainesburg, Ill. (III) DA-D-5,000
 WGEW Indianapolis, Ind. (II) DA-D-5,000
 WPCO Mt. Vernon, Ind. (III) D-500
 KWBG Boone, Ia. LS-1,000
 DA-N-500
 KVGB Great Bend, Kan. (III-A) DA-N-5,000
 WLBN Lebanon, Ky. (III) D-1,000
 KEVL White Castle, La. (III) D-1,000
 WETT Ocean City, Md. (III) LS-1,000
 DA-U-N-500
 WTVB Coldwater, Mich. (III) LS-5,000
 DA-N-500
 WDOG Marine City, Mich. (III) DA-D-1,000
 WMIC St. Helen, Mich. (III) D-500
 KRAD East Grand Forks, Minn. (III) D-1,000
 WOKJ Jackson, Miss. (III) D-5,000
 KDEX Dexter, Mo. (III) D-1,000
 KPRS Kansas City, Mo. (III) D-1,000
 KCLU Rollo, Mo. (III) D-1,000
 WSMN Nashua, N. H. (III) DA-5,000
 †WERA Plainfield, N. J. (III) DA-D-500
 WAUB Auburn, N. Y. (III) DA-D-500
 WEHH Elmira Hts.-Horseshed, N. Y. (III) D-500
 WGGO Salamanca, N. Y. (III) D-1,000
 WGTC Greenville, N. C. (III) LS-5,000
 WNOS High Point, N. C. (III) D-1,000
 WAKR Akron, O. (III-A) DA-N-5,000

Am Frequencies CONTINUED

WSRW Hillsboro, O. (III)	D-500
KHEN Henryetta, Okla. (III)	D-500
KTIL Tillamook, Ore. (IV)	250
†WZUM Carnegie, Pa. (III)	*DA-N-1,000
WZBG Chambersburg, Pa. (III)	DA-D-1,000
WZEE Chester, Pa. (III)	D-5,000
WYNG Warwick-E. Greenwich, R. I. (II)	DA-N-1,000
WABV Abbeville, S. C. (III)	D-1,000
WACA Camden, S. C. (III)	D-1,000
KCCR Pierre, S. D. (III)	D-1,000
WJSS Jonesboro, Tenn. (III)	D-5,000
WDBL Springfield, Tenn. (III)	D-1,000
KGAS Carthage, Tex. (III)	D-1,000
KERC Eastland, Tex. (III)	D-500
KINT El Paso, Tex. (III)	D-1,000
KYOK Houston, Tex. (III-A)	DA-N-5,000
KCBBD Lubbock, Tex. (III-B)	DA-1,000
KBUS Mexia, Tex. (III)	D-500
KTOD Sinton, Tex. (III)	DA-D-1,000
	*LS-1,000
	*DA-U-N-500
†WLRA Luray, Va. (III)	D-5,000
WEZL Richmond, Va. (III)	D-5,000
KTIX Seattle, Wash. (III)	D-5,000
	*DA-N-5,000
WIKK New Richmond, Wis. (III)	D-5,000
WSWW Plateville, Wis. (III)	LS-1,000
	DA-N-500
WTRW Two Rivers, Wis. (III)	D-1,000
†WAWA West Allis, Is. (III)	DA-D-1,000
KCHY Cheyenne, Wyo. (III)	D-1,000
WKRK Guayama, P. R. (III-A)	1,000
1600 KC. REGIONAL	
WEUP Huntsville, Ala. (III)	D-5,000
WAFX Montgomery, Ala. (III-A)	DA-N-1,000
	D-1,000
KGST Fresno, Cal. (III)	LS-1,000
KWOW Pomona, Cal. (II-B)	N-500
KUBA Yuba City, Cal. (III)	LS-1,000
	DA-N-500
KLAK Lakewood, Colo. (III)	LS-5,000
	DA-N-1,000
WKEN Dover, Del. (III)	D-500
WTKX Atlantic Beach, Fla. (III)	D-1,000
WKWF Key West, Fla. (III-B)	500
WHEW Riviera Beach, Fla. (III)	D-1,000
	*DA-N-1,000
WOKB Winter Garden, Fla. (III)	D-1,000
WGKA Atlanta, Ga. (III)	D-1,000
WNGA Nashville, Ga. (III)	D-1,000
WCGO Chicago Heights, Ill. (III)	DA-D-1,000
WMCW Harvard, Ill. (III)	D-500
WBTO Linton, Ind. (III)	D-500
WARU Peru, Ind. (III)	D-1,000
KLGA Algona, Ia. (III)	DA-D-5,000
KCRG Cedar Rapids, Ia. (III-A)	DA-N-5,000
KMDO Fort Scott, Kan. (III)	D-500
WSTL Eminence, Ky. (III)	D-500
KFNV Ferriday, La. (III)	D-1,000
KLFT Golden Meadow, La. (III)	D-1,000
WINX Rockville, Md. (III)	LS-1,000
	DA-N-500
WBOS Brookline, Mass. (III-A)	DA-5,000
WTYM East Longmeadow, Mass. (III)	D-5,000
WHRV Ann Arbor, Mich. (III-A)	DA-1,000
WTRU Muskegon, Mich. (III-A)	DA-N-5,000
WKDL Clarksdale, Miss. (III)	D-1,000
WFFF Columbia, Miss. (III)	D-500
KATZ St. Louis, Mo. (III)	LS-5,000
	DA-N-1,000
KTN Trenton, Mo. (III)	D-500
KNCY Nebraska City, Neb. (III)	DA-D-500
KRFS Superior, Neb. (III)	D-500
WWRL New York, N. Y. (III-A)	DA-5,000
WMCR Oneida, N. Y. (III)	D-1,000
†WXKW Troy, N. Y. (III)	D-500
WGIV Charlotte, N. C. (III)	LS-1,000
	DA-N-500
WIDU Fayetteville, N. C. (III)	D-1,000
WFRC Reidsville, N. C. (III-A)	DA-N-1,000
WKSK West Jefferson, N. C. (III)	D-1,000
†... Carrington, N. D. (III)	D-500
WBYL Springfield, O. (III)	D-1,000
WTF Tiffin, Ohio (III)	DA-D-500
KUSH Cushing, Okla. (III)	D-1,000
KASH Eugene, Ore. (III-B)	DA-N-1,000
KOHI St. Helens, Ore. (III)	D-1,000
WHOL Allentown, Pa. (III)	DA-D-500
WEZN Elizabethtown, Pa. (III)	DA-D-500
WFIS Fountain Inn, S. C. (III)	D-1,000
†WSSL No. Augusta, S. C. (III)	D-500
WHBT Harriman, Tenn. (III)	D-5,000
WKBJ Milan, Tenn. (III)	D-1,000
KBEB Borger, Tex. (III)	D-500
KBOR Brownsville, Tex. (III)	DA-1,000
KCFH Cuero, Tex. (III)	D-500
KMAE McKinney, Tex. (III)	D-1,000
KWEL Midland, Tex. (III)	D-1,000
KOGT Orange, Tex. (III-B)	DA-N-1,000
KBEC Centerville, Utah (III)	D-1,000
WHLL Wheeling, W. Va. (III)	D-5,000
WCWC Ripon, Wis. (III)	DA-D-5,000

Group Ownership of Broadcast Stations in the United States

Note: Listed here are individuals and companies with multiple station holdings. Included are all those controlling three or more radio stations and/or two or more television stations. FCC rules limit multiple ownership to seven radio stations and seven television stations, of which not more than five tv stations can be vhf. Unless otherwise noted, the first station listed is group headquarters.

ABC Owned Stations—WABC-AM-FM-TV New York, WLS and WENR-FM. WBKB (TV) Chicago, KGO-AM-FM-TV San Francisco, KABC-AM-FM-TV Los Angeles, WXYZ-AM-FM-TV Detroit and KQV Pittsburgh, Pa. ABC is a subsidiary of American Broadcasting-Paramount Theatres Inc., which also owns a chain of motion picture theatres. For executives, see ABC network listing page E-10.

Irvin G. Abeloff—See Tinsley Stations.
Air Trails Network Stations—WKLO and WEZI (TV) Louisville, Ky.; WING, Dayton, WCOL-AM-FM Columbus and 52% of WIZE Springfield, all Ohio. Charles Sawyer, president; J. P. Williams, executive vice-president; Alexander Buchan, vice president. Headquarters: 128 W. 1st St., Dayton 2, O.
Norman Alexander—See Harris-Alexander Stations.

Louis Alford—See Southwestern Broadcasting.

All-Alaska Broadcasters Stations—KENI AM-TV Anchorage, KPAR-AM-TV Fairbanks, and KTKN Ketchikan, all Alaska. Alvin O. Bramstedt, president-general manager; Charles M. Gray, vice president-technical director; James C. Fletcher Jr., vice president-national sales manager. Stockholders: A. O. Bramstedt and wife, 20%; Ketchikan Alaska Television Inc. (catv system), 13.33%; Pictures Inc., 8.03%; James C. Fletcher Jr., 6.66% and others. Ketchikan Alaska Tv Inc. is owned one-third each by R. D. Jensen, Edward W. Christensen and Investors in Alaska Inc. Pictures Inc. (Merriman Haltz, president) distributors 16mm films to small theatres in the Northwest.

Allman-Richards Stations—WKYR Keyser, W. Va.; WKBZ Muskegon, Mich.; WFCT Fountain City, Tenn. Ownership: Frederick L. Allman owns 50% of WKYR and WFCT and 33 1/3% of WKBZ. Robert K. Richards owns 50% of WKYR and WFCT and 33 1/3% of WKBZ. Mr. Allman also has 11 1/3% interest in WREL Lexington, Va.

Alvarado Television Stations—KOAT-TV Albuquerque, N.M.; KVOA-TV Tucson, Ariz. Ownership: Clinton D. McKinnon, 40%; Arthur A. Desser, Harold B. Garfield, Bernard Weinberg, 20% each.

American Colonial Broadcasting Stations—WKBM-TV Caguas, WSUR-TV Ponce, both Puerto Rico. Owned by Ralph Perez Perry.

George Basil Anderson Stations—KLIR-AM-FM Denver, Colo.; KJRG-AM-FM Newton and KCLO Leavenworth, Kan., and KJSK Columbus, Neb.

Mrs. Sarah Anderson—See Findlay Publishing.

John W. Angst—See Miners Broadcasting.

Alfred E. Anscombe Stations—WEPA-TV Erie, Pa., and WBJA-TV Binghamton, N. Y. Ownership: Alfred E. Anscombe, 100%.

Louis J. Appel Jr.—See Susquehanna Broadcasting.

Gene Autry Stations—KOOL-AM-FM-TV Phoenix and KOLD-AM-TV Tucson, both Arizona; KMPC Los Angeles and KSFO San Francisco, both California, and KVI Seattle, Wash. Ownership: KOOL, Gene Autry, 55.33%; Tom Kerney, 19.5%; Tom Chauncey, 20%; Frank Beer, 5%. KOLD, Gene Autry, 48%; Tom Chauncey, 20%; Tom Kerney, 20% and others. KMPC, KSFO and KVI, Gene Autry, 51%; Robert O. Reynolds, 17.83% and others.

John R. Ax—See Metzger-Ax-Mitzlaff.

Cy N. Bahakel Stations—WRIS Roanoke Va.; WKOZ Koscusko, WABG-AM-TV Greenwood, Miss; WKIN Kingsport, Tenn., WWOOD-AM-FM Lynchburg, Va.; WLBJ-AM-FM Bowling Green, Ky., and KXEL Waterloo, Iowa.

Balaban Stations—Owns 50% each of following stations: WICS (TV) Springfield, WVTO (TV) Rockford, WEHU (TV) Champaign, all Ill.; WHNB-TV New Britain, Conn.; WDAN-TV Danville, Ill.; WBMG (TV) Birmingham, Ala.; WMCN (TV) Grand Rapids, Mich.; owns 33 1/3% each of the following stations: WIL-AM-FM St. Louis, Mo.; WRIT-AM-FM Milwaukee, Wis.; KBOX Dallas, Texas. Ownership: Harry and Elmer Ballaban, who also own chain of motion picture theatres in midwest. John F. Box, executive vice president and managing director.

Baltimore Sunpapers Stations—WMAR-TV Baltimore and WBOC-AM-TV Salisbury, both Maryland. Ownership: A. S. Abell Co.; E. K. Jett, vice president and general manager, broadcast division.

W. W. Bankhead Stations—WWWB Jasper, WWWW Fayette and WWWR Russellville, all Ala. Mr. Bankhead owns 80% of all three stations.

Bartell Family Radio Group—WOKY Milwaukee, Wis.; KCBQ San Diego, Calif.; WADO New York, N.Y.; KYA San Francisco. Gerald A. Bartell, president; Lee Bartell, managing director; Melvin Bartell, vice president; Rosa B. Evans, executive vice president. Headquarters, Milwaukee, Wis.

Walter R. Beardsley—See Truth Publishing.

James S. Beattie Stations—WPET Greensboro and WSSB Durham, both North Carolina, and 45% of WBUT-AM-FM Butler, Pa.

Bellinger-Townsend-Kemper Station s—WVMC Mt. Carmel, WIZZ Streator, and WRAM Monmouth, all Ill. Stephen P. Bellinger, Ben H. and Joel W. Townsend, Morris E. Kemper.

Alvin M. Bentley—See Lake Huron Stations.

N. L. Bentson—See BFR.

Benjamin Berger—See Rocky Mountain.

Jack N. Louis and Allen K. Berkman—See Friendly Group.

Delbert Berthoff—See Williams Stations.

BFR Stations—KELO-AM-TV Sioux Falls, KDLO-TV Florence, KPLO-TV Reliance, all S.D.; WLOL-AM-FM Minneapolis, Minn.; KSO Des Moines, Iowa; WKOW-AM-TV Madison, Wis. Ownership: N. L. Bentson, Joseph L. Floyd, Edmund R. Ruben.

Les and Edward Biederman—See Midwestern Stations.

George W. Bingham Stations—WSLB Ogdensburg (56%), WGNV Newburgh (52%), WKIP-AM-FM Poughkeepsie (50.5%), all New York.

J. Dige Bishop Stations—WABF Fairhope (50%), WCTA-AM-FM Andalusia (20%), WJDB Thomasville (33%), WJAM Marion (34%), all Alabama; WTOT Marianna, Fla. (10%), WEMK West Point, Ga. (44%).

Bi - States Stations—KHOL-AM-FM-TV Kearney and KHPL-TV Hayes Center, both Neb. Stockholders: F. Wayne Brewster, 55.6%; C. E. Freas Jr., 13.9%; Willard F. Anderson, 10%; Donald E. Brewster, 11.1% and Harold J. Hamilton, 5.6%.

Lynn N. Bitner—See Gannett Newspapers.

Black Hawk Broadcasting Stations—KWLL-AM-TV Waterloo, Iowa; KAUS-KMMT (TV) Austin, Minn. Ownership: Ralph J. McElroy, 36.3%; Robert Buckmaster, 11.7%; A. D. Donnell, 8.7%; William Bolster, 6.5% and others.

William E. Boeing Jr. Stations—KPAM, KPFM (FM) Portland, Ore.; KIDO Boise, Idaho, and KETO-FM Seattle, Wash.

John W. Boler—See North Dakota Stations.

William Bolster—See Black Hawk Broadcasting.

Booth Stations—WJLB, WMZK (FM) Detroit, WTRX Flint, WSWG Saginaw, WIBM, WBBC (FM) Jackson, all Michigan. WTOD, WTRT (FM) Toledo, Ohio; WJVA South Bend, and WIOU Kokomo, both Ind., John L. Booth.

Thomas C. Bostic—See Cascade Broadcasting.

Philip D. Brady—See Southwestern Stations.

Thomas E. and Vera Bragg—See Gold Seal Stations.

A. O. Bramstedt—See All-Alaska Broadcasters.

Denver T. Brannen—See Dixie Radio.

F. Wayne Brewster—See Bi-States.

Broadcasting Co. of the South Stations—WIS-AM-TV Columbia, S.C.; WSFA-TV Montgomery, Ala. Ownership: E. Calhoun Hipp, Francis M. Hipp, Herman N. Hipp, Dorothy Hipp Gunter, each 11.6%; Frances M. McCreery, 8.28%; G. Richard Shaffo, 5.6% and others.

Kenyon Brown Stations—KGLC Miami, Okla.; KSON San Diego and KITO San Bernardino, both Calif., 40% of KANS Independence, Mo.; 17% of KFOX-AM-FM Long Beach, Calif. The estate of Mr. Brown is associated with Kevin B. Sweeney in the ownership of KANS and KFOX. Mr. Sweeney owns 40% of KANS and 32% of KFOX.

Thomas L. Brown—See Star Broadcasting.

Erush-Moore Newspapers Inc. Stations—WHBC-AM-FM Canton, WONE-AM-FM and WIFE (FM) Dayton, both Ohio, and WPDQ Jacksonville, Fla. Ownership: Thomas S. Bush, 12.71%; G. Gordon Strong, 1.37%; Joseph K. Vodrey, 2.8%; William H. Vodrey Jr., 2.05% and others.

Buckley-Jaeger Stations—WHIM Providence, R.I.; WDRS Hartford, Conn.; WORL Boston, Mass.; KGIL San Fernando, Calif. Richard D. Buckley, 80%; John B. Jaeger, 20%.

Robert Buckmaster—See Black Hawk Broadcasting.

Mrs. A. Scott Bullitt—See King Broadcasting.

Lloyd Burlingham Stations—KTOB Petaluma, Calif.; 51% of KNOG Nogales, Ariz., and 50.6% of WIXN Dixon, Ill.

Burroughs-Randolph Stations—K E N M Portales, KZUM Farmington, and KSWs Roswell, all New Mexico; KMUL Muleshoe, Texas. John Burroughs owns 100% of KSWs, 50% of KENM, 40% of KMUL and 30% of KZUM.

Raymond L. Buse—See Hilberg-Buse-Richter Stations.

Albert L. Butler Jr.—See Winston-Salem.

Gene L. Cagle—See Texas State Network.

California-Oregon Stations—KIEM-AM-TV and KRED (FM) Eureka, Calif.; KBES-TV Medford, Ore.; KAGI and KGPO (FM) Grants Pass, Ore.; KOTI-TV Klamath Falls, Ore. and KPIC-TV Roseburg, Ore. Ownership: Redwood Broadcasting Co. owns KIEM-AM-TV and KRED (FM). Southern Oregon Broadcasting owns KBES-TV, KOTI-TV, KAGI and KGPO (FM) and 50% of KPIC-TV. Southern Oregon is 50% owned by Redwood Broadcasting Co. and 50% by the estate of Amos E. Voorhis, Earle E. Voorhis and John E. Voorhis. Redwood Broadcasting is owned by William B. Smullin, 79%; G. Edward Goodwin, 4%; Donald H. Telford, 6% and Edward A. Malone, 6%.

Capital Cities Stations—WROW-AM-FM and WTEN (TV) Albany and WKBW-AM-TV Buffalo, both New York; WCDC (TV) Adams, Mass., WTVD (TV) Durham, N.C., WPRO-AM-FM-TV Providence, R.I.; WPAT-AM-FM Paterson, N.J. Ownership: Lowell J. Thomas, 14.6%; Frank M. Smith, 11%; John P. McGrath, 3.3%; William J. Casey, 3.7%; Dean P. Taylor, 2.2%; J. Floyd Fletcher, 3.3%; Harmon L. Duncan, 2.1%. Mr. Thomas is the CBS commentator.

Carolina Broadcasting Stations—WNCT (TV) Greenville and 30% of WECT (TV) Wilmington, both N.C. Ownership: Earl McD. Westbrook, 26.82%; Wilson Press Inc. (Wilson [N.C.] Times), 16.25%; Josh L. Horne, 5%; Virginia J. Adams, 9.9%; A. Hartwell Campbell, 5.18% and others. Mr. Horne is publisher of Rocky Mount (N.C.) Telegram and owns 53.85% of WCEC and WFMA (FM) Rocky Mount.

Marshall M. Carpenter—See Talliesin Stations.

Joseph W. Carson—See New South.

Cascade Broadcasting Co. Stations—KIMA-AM-TV Yakima, KEPR-AM-TV Kennewick-Pasco-Richland, KWIQ Moses Lakes, KBAS-TV Ephrata, all Washington, and KLEW-TV, Lewiston, Idaho. Ownership: A. W. Talbot, 70%; Thomas C. Bosthip, 20%; Ralph Sundquist, 8% and others.

CBS Owned Stations—WCBS-AM-FM-TV New York, KNX-AM-FM, KNXT (TV) Los Angeles, WBBM-AM-FM-TV Chicago, WCAU-AM-FM-TV Philadelphia, KCBS-AM-FM San Francisco, KMOX-AM-TV St. Louis, WEEI-AM-FM Boston. Represented nationally by CBS Radio Spot Sales (radio stations) or CBS Television Stations National Sales (tv station). For CBS executives, see page E-14.

Cheyenne Newspaper Inc.—See Frontier Broadcasting.

James B. Childress Stations—WKSK W. Jefferson, WKRK Murphy, WMSJ Sylva (25%), all North Carolina, and WKMK Blountstown, Fla.

Clearfield Broadcasters Stations—WCPA Clearfield, WMAJ State College, and WDAD Indiana (52%), Pa., and WJCM Sebring, Fla. Ownership: wholly owned subsidiary of Progressive Publishing Co. (Clearfield Progress and Danville [Pa.] News).

Cleveland Broadcasting Stations—WERE-AM-FM Cleveland and WLEC-AM-FM Sandusky, both Ohio; WERE-AM-FM Erie, Pa. Ray T. Miller, 16.4%; Hugh M. O'Neill, 4%; Harry E. Small, 2.06%.

Joseph K. Close—See Highland Stations.

James W. Coan—See Winston-Salem.

Coggins-Osborne Radio Group Stations—WBCU Union and WAGS Bishopville, S.C. Mr. Coggins also owns WKDK Newberry, S.C. James P. Coggins and Edward L. B. Osborne.

John C. Cohan Stations—KSBW-AM-FM-TV Salinas-Monterey; KVEC, KSBY-TV San Luis Obispo and KNGS Hanford, all Calif. Stockholders: John C. Cohan, 63%; Edward Shattuck, 10%; Wood Building Corp., 12% and others. Mr. Cohan owns KVEC.

Colorado Network—KRAI Craig, KSLV Monte Vista, KUCB Montrose, all Colo.; KRAC Alamosa, N.M. George O. Cory, president.

Columbia Empire Stations—KNDO (TV) Yakima and KNDU (TV) Richland, both Washington. Ownership: Hugh E. Davis, 50.5%; Leo L. Lyon, 14%; Weed Tv Corp., 12.8%; Herschel R. Cary, 10%; Robert L. Rankin, 8.5%; Homer B. Splawn, 1%.

Robert T. Colwell—See Highland Stations.

Communications Industries Stations—WKST New Castle, Pa.; WKST-TV Youngstown, Ohio; WACE Chicopee, Mass.; WEOK Poughkeepsie, N. Y. Ownership: Lazar Emanuel, 19.1%; Paul Smallen, 10.9%; Blair Walliser, 10.9% and others.

Community Radio Stations—KNOX-AM-TV Grand Forks and KCND-TV Pembina, both North Dakota. Ownership: KNOX stations: Donald Schroeder, administrator, estate of Elroy H. Schroeder, 25.1%; Harry Rice, 7.6%; Marian L. Rice, 21.3%; Arthur Tweet, 24.3%; Robert C. Lukkason, 0.3% and Lorraine Lund, 21.3%. KCND-TV: Harry Rice, Arthur Tweet, Robert Lukkason, 25% each; Community Radio Corp. (KNOX-AM-TV), 25%.

Concert Network Stations (all fm)—WBCN Boston, Mass.; WXCN Providence, R.I.; WHCN Hartford, Conn.; WNCN New York, N.Y. Executive offices: 171 Newbury St., Boston 16; New York offices: 11 East 47th St., New York 17, N.Y. T. Mitchell Hastings Jr., president; John Q. Adams Jr., program director; Hamilton Benz, New England sales manager.

Consolidated Sun Ray Stations—WPEN-AM-FM Philadelphia, Pa.; WSAI-AM-FM Cincinnati, Ohio; WALT Tampa, Fla. Ownership: Harry S. Sytk, chairman of board; William H. Sytk, president, Sytk family (including Albert J. Sytk) owns 40.5% of Consolidated Sun Ray.

Corinthian Stations—KOTV (TV) Tulsa, Okla.; WISH-AM-TV Indianapolis and WANE-AM-TV Fort Wayne, both Indiana; KHOU-TV Houston, Tex., and KVTU (TV) Sacramento, Calif. Ownership: 86% of KOTV and KXTV, 85.2% of WISH and WANE stations, 84.88% of KHOU-TV and 100% of the preferred stock of all stations is owned by Corinthian Broadcasting Corp. CBC is 100% owned by Whitney Communications Corp., wholly owned by John Hay Whitney. Other ownership in each station: C. Wrede Petersmeyer, 2% in each; Walter N. Thayer, 4% in each, Benno C. Schmidt, 4% in each, among others. Whitney Communications also owns 66% of Herald-Tribune Radio Network (see below), and controls New York Herald-Tribune, Parade Magazine.

Corp. of President, Church of Jesus Christ of Latter Day Saints (Mormon Church)—KSL-AM-FM-TV Salt Lake City, Utah; KID-AM-TV Idaho Falls and KBOI-AM-TV Boise, both Idaho. KSL ownership: Corp. of President, 65.17%. KID ownership: KSL owns 23.3%; Zion Securities Corp. (subsidiary of Corp. of President), 16.93%. KBOI ownership: KSL owns 12.5%.

George O. Cory—See Colorado Network.

Faust Couture—See Stone & Couture.

Cowles Stations—KRNT-AM-FM-TV Des Moines, Iowa. Owned and operated by Cowles Magazines and Broadcasting Inc.; WCCO-AM-TV Minneapolis, Minn., (47% owned by Minneapolis Star and Tribune Co.). KTVH (TV) Hutchinson (Wichita), Kans. (80% owned by Minneapolis Star and Tribune Co.).

James M. Cox Stations—WSE-AM-FM-TV Atlanta, WHIO-AM-FM-TV Dayton, Ohio, WSOC-AM-FM-TV Charlotte, N. C., WCKR-WCKT (TV) Miami, Fla. (42.5%). Headquarters: Atlanta. James M. Cox Jr., president; J. Leonard Reinsch, executive director.

Percy E. Crawford Stations (all fm)—WMUZ-FM Detroit, Mich.; WYCA Hammond, Ind.; WDAC Lancaster, Pa.; WMFP Ft. Lauderdale, Fla.; KDMI Des Moines, Iowa; KWAY Forest Grove, Ore.; WPCA-FM-TV Philadelphia, Pa. Ownership: Ruth M. Crawford, executrix of the estate of Percy B. Crawford.

Bing Crosby—See Naf Stations.

Crosley Broadcasting Corp.—WLW and WLWT (TV) Cincinnati, WLWD (TV) Dayton and WLWC (TV) Columbus, all Ohio; WLWA (TV) Atlanta, Ga., and WLWI (TV) Indianapolis, Ind. James D. Shouse, chairman; Robert E. Dunville, president (Cincinnati). Crosley is a subsidiary of Avco Corp., which owns companies manufacturing electronics products, airplane engines, farm implements and other heavy machinery and is engaged in electronic and chemical research.

Crowell-Collier Publishing Stations—KFWE Los Angeles, KEWB San Francisco-Oakland, both Calif., and KDWB St. Paul, Minn. Ownership: W. D. Cole, chairman; Summer Blossom, president; Robert M. Purcell, director, broadcasting division.

John, Eli and Harry Daniels—See Heart of Black Hills.

Frank M. Davis—See Robinson Stations.

Hugh E. Davis—See Columbia Empire Stations.

Delmer L. Day—See All-Alaska Broadcasters.

Fern O. Day—See Community Radio.

Joseph J. Deliso—See Springfield Tv.

Lincoln Dellar Stations—KLYD-AM-FM-TV Bakersfield (41%), KROY Sacramento (50%), KACY Port Hueneme (75%), all Calif.

Charles R. Dickoff—See Walker Stations.

Vic Diehm Assoc. Stations—WAZL-AM-FM Hazleton, WHOL Allentown, both Pa.; and WTAL Tallahassee, Fla. Principal stockholders: Victor C. Diehm, George M. Chisnell. Mr. Diehm also operates WHLM-AM-FM Bloomsburg, Pa., under management contract.

John F. Dille Jr.—See Truth Publishing.

Dixie Radio Stations—WDLP-AM-FM Panama City, WCOA Pensacola, Fla.; KCLL Houma, La. Ownership: Denver T. Brannen, 100%.

A. D. Donnell—See Black Hawk Broadcasting.

R. H. Drewry Stations—KSWO-AM-TV Lawton, KGWA Enid, KRHD Duncan, all Okla., KMID-TV Midland, Texas. Ownership: KSWO stations, R. H. Drewry, 53.5%; T. R. Warkentin, 15.5%; J. R. Montgomery, 15.5%; Edith Scott, 15.5%; KMID-TV, R. H. Drewry, 27.5%; T. R. Warkentin, 17.5%; J. Conrad Dunagan, 10%; E. G. Rodman and W. D. Noel, 11.67% each and others. KSWO principals own 90% of KRHD. Messrs. Drewry and Warkentin respectively own 64.5% and 15.5% of KGWA.

Duhamel Broadcasting Enterprises Stations—KOTA-AM-TV Rapid City, S.D.; KDUH-TV Hay Springs, Neb. Stockholders: Mrs. Helen S. Duhamel, 73% and others.

Group Ownership CONTINUED

Richard Eaton—See United Broadcasting.

William J. Edwards—See Lake Huron Stations.

William A. Ekberg—See Meyer Broadcasting.

Leroy Elmore—See Pinkston Stations.

Lazar Emanuel—See Communications Industries Stations.

Epperson Stations—WBRG Lynchburg, WLES Lawrenceville, WPVA Petersburg, WRAA Luray, all Virginia; WPNC Plymouth, WLLY Wilson, WPAQ Mt. Airy, all North Carolina. Ownership: Harry A. Epperson Sr. owns WBRG, WLES, WPNC and WRAA. Harry A. Epperson Jr., son of Harry A. Sr., owns WPVA and WLLY. Ralph D. Epperson, son of Harry A. Sr., owns WPAQ.

E. E. Erdman—See Ivy Broadcasting.

Ernst Stations—KWOR Worland, KWRL Riverton and KRTR Thermopolis and KWRB-TV Lander-Riverton-Thermopolis-Worland, all Wyoming. Joseph P. and Mildred V. Ernst.

Robert Eubanks—See Williams Stations.

Eugene Television Stations—KVAL-TV Eugene and KCBY-TV Coos Bay, both Oregon. Ownership: Mr. and Mrs. C. H. Fisher, 27%; Robert P. Booth, Harvey S. Benson, Lee P. Bishop, C. Philip Tillman, William N. Russell, Willis B. Shepherd, J. Don Smith, Harry Thomas, Edward T. Gardner, Mr. and Mrs. Thomas Winn, and Mr. and Mrs. W. D. Abel, each 6.6%.

Evening Star Stations—WMAL-AM-FM-TV Washington, D.C.; 51% interest in WSAV-AM-FM-TV Harrisonburg, Va. John W. Thompson Jr., pres; Frederick S. Houwink, general manager, broadcasting division.

Farm & Home Stations—KFNF Shenandoah, Iowa; KMMJ Grand Isle, Neb.; KXXX Colby, Kan. Ownership: Don Searle, 17.4%; William A. Martin, 17.4%; K. C. Titus, 17.4%; W. A. Mosier, 17.4%; H. A. Searle Jr., 10.1%; Helen Searle Blanchard, 10.2%; J. Herbert Hollister, 10.1%. Mr. Hollister owns KCOL Fort Collins, Colo.

Charles O. Farrar—See Turner-Farrar Stations.

James H. Faulkner—See Southwest Alabama.

Theodore Feinstein Stations—WLYN-AM-FM Lynn and WNEP Newburyport, Mass.; WOTW-AM-FM Nashua, N.H.; WTSA Brattleboro, Vt.

John E. Fetzer Stations—WKZO-AM-TV Kalamazoo, WVTV-FM-TV Cadillac, and WJEF-AM-FM Grand Rapids, all Mich.; KOLN-TV Lincoln and KGIN-TV Grand Island, both Nebraska.

Findlay Publishing Co. Stations—WFIN-AM-FM Findlay, Ohio; WCSI-AM-FM Columbus, Ind.; WFLM (FM) Fort Lauderdale, Fla. Owned by R. L. Heminger and family, 54%; Mrs. Sara Anderson and family, 40%, and others.

C. H. Fisher—See Eugene Television.

Fisher Stations—KUGN-AM-FM Eugene, KUMA Pendleton and KBZY Salem, all Oregon. Ownership: C. O. Fisher, Nancy Harrison, Jane Whitbread and (KUMA only) Ted Smith.

George C. Fleharty—See Shasta Telecasting Stations.

James C. Fletcher Jr.—See All-Alaska Broadcasters.

Joseph L. Floyd—See BRF.

Vernice Ford—See Texas Telecasting.

Maurice R. Forman—See Star Broadcasting.

Formby Stations—KPAN Hereford, KVLTV Levelland, KACT Andrews and KFLD Flaydada, all Texas. Marshall Formby owns 50% of KPAN, 49% of KVLTV and 40% of KFLD. Clint Formby, nephew of Marshall, owns 50% of KPAN, 49% of KVLTV, 100% of KACT.

William C. Forrest Stations—WIBU Poynette; WWCF (FM) Baraboo, and WRDB Reedsburg, all Wisconsin.

Forward Group—KGLO-AM-TV Mason City, Iowa; WTAD-AM-FM Quincy, Ill.; KHQA-TV Hannibal, Mo.; WMTV (TV)

Madison, Wis.; 52% of KEYO-TV Mankato, Minn. Principal executive, Herbert R. Ohrt. Minority interests are held through interlocking ownership (see newspapers) in WIBA Madison and WKBT-TV La Crosse, both Wisconsin, and in KFAE Omaha, Neb.

Tolbert Foster—See Southern California Group.

Founders Corp. Stations—KORL Honolulu; WFBL Syracuse, N.Y.; WSMB New Orleans, La. Ownership: John M. Shaheen, principal stockholder.

Fox, Wells & Rogers—See Springfield Television Stations.

Franklin Broadcasting Co. Stations—WMIN St. Paul, WEW St. Louis, WWOM New Orleans, KOMA Tulsa and WLOD Pompano Beach, Fla. Ownership: William F. Johns Jr. and family. Mr. Johns Sr. owns 9% of WPST Stevens Point, Wis.

Friendly Group—WSTV-AM-FM-TV Steubenville, Ohio; KODE-AM-TV Joplin, Mo.; WBOY-AM-TV Clarksburg, W. Va.; WGRP-TV Chattanooga, Tenn.; WRDW-TV Augusta, Ga.; WPIT-AM-FM Pittsburgh, Pa.; WSOL Tampa, Fla. John J. Laux, managing director. Ownership: Jack N. Louis and Allen H. Berkman, John J. Laux, principal stockholders. Transfer of ownership to United Printers & Publishers Inc. (in which Berkman holds substantial interests) pending FCC approval.

Frontier Broadcasting Stations—KFBC-AM-TV Cheyenne, KQRS Rock Springs (45.4%), both Wyoming, and KSTF (TV) Scottsbluff, Neb. Bill Grove, general manager, is majority owner of KSID Sidney, Neb., and KRAL Rawlins, Wyo. Ownership: Cheyenne Newspapers Inc., 24.4%; F. R. Ricketson Jr., 17.0%; D. E. Woodson, 4.7%; estate of Tracy S. McCracken and family, 20%; Bill Grove, 9.1% Raymond F. List and wife, 5.6%. McCracken family controls Cheyenne Newspapers.

J. A. Gallimore Stations—WSNW-AM-FM Seneca, WSSC Sumter, WBAW Barnwell, and WBHC Hampton, all South Carolina; WLFA Lafayette and WGHC Clayton, both Georgia, and WRKH Rockwood and WLOM (FM) Chattanooga, both Tenn.

Gannett Newspapers Stations—WHEC-AM-TV Rochester, WINR-AM-TV Birmingham, WENY Elmira, all New York; WDAN Danville, Ill. Headquarters: Rochester, N.Y. Frank E. Tripp, chairman; Paul Miller, president; Lynn N. Bitner, general manager.

Garryowen Stations—KOOK-AM-TV Billings, KXLF-AM-TV Butte, both Montana. Ownership: Joseph S. Sample, 100%.

Connie B. Gay Stations—WQMR Silver Spring, Md.; WGAY (FM) Washington, D.C.; WTCR Ashland, Ky.; WFTC Kingston, N. C.; Connie B. Gay, chairman; Ed Winton, president; Jane E. Trimmer, executive vice president; Thomas R. Sawyers, secretary-treasurer. Headquarters: 4000 Albemarle St., N.W., Washington 76, D. C.

General Railway Signal Co.—See Transcontinent Stations.

General Tire & Rubber Co.—See RKO General.

Gila Bestg. Stations—KCKY Coolidge, KZOW Globe, KGLU Safford, KVNC Winslow, KCLF Clifton, all Arizona. Lewis F. Long, president. Charles Merrill, general manager. Gila Broadcasting Co. owns KWCK Willcox, Ariz. Sale of all stations pending FCC approval.

R. Lee Glasgow Stations—KAND Corsicana (91%), KSYD Wichita Falls (60%), WACO-AM-FM Waco (50%), all Texas.

A. L. Glassman Stations—KUTV (TV) Salt Lake City (51%) and KLO Ogden, both Utah; KLIX-AM-TV Twin Falls and KGEM Boise, both Idaho. Mr. and Mrs. George C. Hatch (Mrs. Hatch is Mr. Glassman's daughter) own KALL Salt Lake City, 14% of KUTV (TV) Salt Lake City, KMON Great Falls, Mont., and 67% of KOPR-AM-TV Butte, Mont. Mrs. Hatch owns 24% of KLIX-AM-TV, 23% of KLO, 23% KGEM. Mr. and Mrs. Cecil L. Heftel (Mrs. Heftel is Mr. Glassman's daughter) own KIMN Denver. Mrs. Heftel owns 24% of KLIX-AM-TV, KLO and KGEM.

Paulette E. Godfrey—See Gold Seal.

Gold Seal Stations—KSTP-AM-TV Minneapolis-St. Paul, Minn.; KOB-AM-TV Albuquerque, N.M.; WGTO Cypress Gardens, Fla. Stockholders: Stanley E. Hubbard, 61.8%; Didrikke S. Hubbard, 15.84%; Thomas E. Bragg, 8.17%; Vera Bragg,

8.17%; Paulette E. Godfrey, 5.65%; Hubbard Foundation, .38%.

Simon Goldman—See James Broadcasting.

Richard Goodman—See Sonderling.

Good Neighbor Stations—WKBR-AM-FM Manchester, WTSN Dover, WKBK Keene, all New Hampshire; WNOW-AM-FM-TV York, WRAW Reading and WAEB Allentown, Pa. Headquarters: 155 Front St., Manchester, N.H. W. F. Rust Jr., president; Ralph Gottlieb, vice president-gen. mgr. Ownership: William F. Rust Jr., 51%; Margaret D. Rust, 19%; Ralph Gottlieb, 30%.

Goodwill Stations Inc.—WJR Detroit, Mich.; WJRT (TV) Flint, Mich., and WSAZ-AM-TV Huntington, W. Va. Ownership: L. R. Jackson and Bank of America trust of George A. Richards, 25.5%; C. Russell Feldman and L. R. Jackson trust for G. A. Richards' Life Insurance Trust, 8.2%; Rozene R. Moore, 6.3%; Frances S. Cartmell, 3.8%; John F. Patt, 2.7% and others.

George F. Goodyear—See Transcontinent Stations.

J. Chester Gordon—See Radio Alaska Stations.

Ralph Gottlieb—See Good Neighbor.

Cary L. Graham Stations—WETO Gadsden, WANA Anniston, WPID Piedmont, all Alabama.

Philip L. Graham—See Post-Newsweek Stations.

James H. Gray—See Herald Publishing.

R. Carleton Greene—See Star Broadcasting.

Carl D. & Charles W. Greenleaf—See Truth Publishing.

Greenwalt-Norris-Youse Stations—WGSA Ephrata and WCEB Chambersburg, both Pa., and WABW Annapolis, Md. Ownership: Lester Greenwalt owns 41% of WGSA, 25% of WCEB and 33 1/3% of WABW; John H. Norris owns 25% of WGSA and WCEB and 33 1/3% of WABW; Samuel Youse owns 33 1/3% of WGSA and WABW and 25% of WCEB. Norman E. Messner owns other 25% of WCEB.

Greer Stations—WAJR-AM-FM Morgantown, W. Va.; WJER Dover, WCNS, WCNO (FM) Canton, Ohio; WKJF-FM and WAND-TV Pittsburgh, Pa. Agnes Jane Reeves, president; W. B. Steis, vice president and general manager; W. L. Humphries, coordinator.

Thomas Gresham—See Paglin-Ray.

Griffin-Leake Stations—KWTU (TV) Oklahoma City, Okla. (50%); KTUL-AM-TV Tulsa; KATV (TV) Little Rock, Ark. Ownership: KWTU, KATV Inc. (Griffin-Leake group), 50%; Roy J. Turner, 12.5%; Luther T. Dulaney, 12.5%; F. E. Harper estate, 12.5%; Video Independent Theatres (RKO General), 12.5%. KTUL stations, John T. Griffin, 56.5%; Marjory Griffin Leake, 39.45%; James C. Leake, 3.61%. KATV, John T. Griffin, 55.8%; James C. Leake, 16.01%; Marjory Griffin Leake, 28.09%.

Bill Grove—See Frontier Broadcasting.

James F. Hadlock Stations—KBUC Corona (68%), KDAN Eureka (74%), both California, and KUDI Great Falls, Mont. (100%).

Norman Hall—See Sanders & Hall.

Harpole Stations—KVOU Uvalde, KVOZ, Laredo, KVOP Plainview, KNEL Brady, KEPS Eagle Pass and (NEW) Canyon, all Texas. E. J. and W. J. Harpole.

Harris-Alexander Stations—KELP-AM-TV El Paso, Tex., and KXLY-AM-TV Spokane, Wash. Ownership: Joseph Harris, 50%; Norman Alexander, 50%.

Irving B. Harris—See Rocky Mountain.

Harriscopes Inc.—See Rocky Mountain.

Nancy Harrison—See Fisher Stations.

J. Drayton Hastie—See Reeves Broadcasting & Development Corp.

John D. Harvey—See Walker Stations.

T. Mitchell Hastings Jr.—See Concert Network.

George C. Hatch—See A. L. Glasman.

Hawaiian Broadcasting System Stations—KGMB-AM-TV Honolulu, KHBC-AM-TV Hilo, KMAU-TV Wailuku and K70BW Lihue, all Hawaii. Ownership: Honolulu

Star-Bulletin, 100%. Elizabeth P. Farrington, president; William H. Ewing, vice president-secretary; L. Porter Dickinson, vice president; A. K. Wong, vice president; K. C. Wong, treasurer; John DeMarco, radio station mgr.; Sheridan D. Reid, tv program & sales supervisor; Ronald T. Miyahira, chief engineer.

John S. Hayes—See Post-Newsweek Stations.

John P. Hearne—See Tullis-Hearne Stations.

Hearst Stations—WBAL-AM-FM-TV Baltimore; WISN-AM-FM-TV Milwaukee; WCAE-AM-FM and 50% of WTAE (TV) Pittsburgh. WBAL and WISN licensed to Hearst Corp. WCAE licensed to WCAE Inc. WTAE licensed to Television City Inc. D. L. Provost, vice president and gen manager for radio and television, Hearst Corp. Leonard Kapner, president, WCAE Inc.

Heart of the Black Hills Stations—KDSJ-AM-TV Deadwood; KRSD-AM-TV Rapid City, both S D John, Eli and Harry Daniels, 33 1/3% each.

Cecil F. Heftel—See A. L. Glasmann.

R. L. Heminger—See Findlay Publishing Co.

Herald Publishing Co. Stations—WALB TV Albany, Ga., and WJHG-TV Panama City, Fla. Owns Albany (Ga.) Herald. Ownership: James H. Gray, 81.5% and others.

Herald Tribune Radio Network Stations—WVIP Mt. Kisco, WVXO-AM-FM New Rochelle, WGHQ Saugerties and WFYI Mineola, all N.Y. Ownership: Owned by Martin Stone 33 1/3% and Whitney Communications Corp. (John Hay Whitney), 66 2/3%. All are 100% owned except WVIP which is 90% owned by these stockholders.

A. G. Hiebert—See Northern Tv.

Kenneth & Milton Higgins—See Springfield Tv.

Highland Stations—WKNE Keene, N.H.; WBRK Pittsfield, Mass.; WKVT Brattleboro, Vt., and WKNY Kingston-Poughkeepsie, N.Y. Ownership: Joseph K. Close and wife, Robert T. Colwell, A. H. Birnie and others.

Horace Hildreth—See Community Broadcasting.

Hilberg-Buse-Richter Stations—WEHT (TV) Evansville, Ind.; KGUN-TV Tucson, Ariz. Ownership: Henry S. Hilberg, 17.2%; estate of Mrs. Henry S. Hilberg, 17.2%; Raymond L. Buse family, 33 1/3%; Edwin G. Richter Jr., 20%, and others.

Henry S. Hilberg—See Hilberg-Buse-Richter Stations.

Oscar C. Hirsch Stations—WHCO Sparta, Ill.; KFVS-AM-TV Cape Girardeau, Mo.; KFMF Flat River, Mo.

Frank E. Holoday—See New South.

Holt Stations—WHSY Hattiesburg and WHNY McComb, both Miss.; WHHY Montgomery, Ala. Charles W. Holt, president and managing director; C. S. Lightsey Jr., vice president.

Honolulu Star-Bulletin—See Hawaiian Broadcasting.

Hook Stations—WDOD Canton, WELZ Pelzoni, WDAL Meridian, WMAG Forest, all Miss.; WRUS Russellville, Ky.; WKIZ Key West, Fla.; and 49% of WRAG Carrollton, Ala. Roth E. Hook and wife.

Ralph L. Hooks—See Reddoch Stations.

Josh L. Horne—See Carolina Broadcasting.

Horton-Kincaid Stations—WFKY Frankfort, WV; WK Lexington, WCMV-AM-FM Ashland, all Ky.; WHOO-AM-FM Orlando, Fla., and WOMP-AM-FM Bellaire, Ohio. Donald J. Horton and G. D. Kincaid.

Frederick S. Houwink—See Evening Star.

Rex G. Howell Stations—KREX-AM-FM-TV Grand Junction, KREY-TV Montrose and 50% of KGLN Glenwood Springs, all Colo.

Didrikke S. Hubbard—See Gold Seal Stations.

Stanley E. Hubbard—See Gold Seal Stations.

Richard E. Hunt Stations—WCBY Cheoygan, 60% of WCRM Clare, both Michigan and 50% of WPTW-AM-FM Piqua, Ohio.

Birney Imes Jr. Stations—WCBI-AM-TV Columbus, WMOX Meridian, WELO Tupelo, WNAG Granda, and WROX Clarksdale, all Mississippi.

Robert E. Ingstad Stations—KEYJ Jamestown, KBMV Wahpeton, KOVC Valley City, KEYD Oakes, all North Dakota, and KWAD Wadena, KEYD Long Prairie, KBMV Breckenridge, all Minn. Robert E. Ingstad, president & general manager.

International Good Music Stations (all fm)—KGMJ Bellingham, KGMJ Seattle, both Wash.; KFMU Los Angeles, KBAY San Francisco and KFMW San Bernardino, California, and KGMG Portland, Ore. Ownership: Rogan Jones, Mr. Jones also owns KGMJ Bellingham and 60% of KPQ Wenatchee, both Wash.

Ivy Broadcasting Stations—WOLF Syracuse, WTKO and WEIV (FM) Ithaca, WOIV (FM) DeRuyster, WMIV (FM) Bristol Center, WBIV (FM) Wethersfield, WJIV (FM) Cherry Valley, all New York. Ownership: E. E. Erdman, president and principal owner; Joel Fleming, vice president-general manager; Robert Newman, asst. general manager.

James Broadcasting Stations—WJTN-AM-FM Jamestown, WDOE Dunkirk and WGGG Salamanca, all New York; WERC-AM-FM Erie, Pa. Simon Goldman, president-general manager. Mr. Goldman owns 20% of WCUM-AM-FM Cumberland, Md.

John B. Jaeger—See Buckley-Jaeger Stations.

Jefferson Standard Life Insurance Co. Stations—WBET and WBTV (TV) Charlotte, N.C.; WBTW (TV) Florence, S.C.; WBIG Greensboro, N.C.; 19.9% interest in WPMY-TV Greensboro, N.C.

Jefferson Tv Stations—KWOS and KCRG-TV Jefferson City and KMOS-TV Sedalia, all Missouri. William H. Weldon and wife, principal owner.

E. K. Jett—See Baltimore Sunpapers Stations.

William F. Johns—See Franklin Broadcasting Co. stations.

Mrs. Claudia T. Johnson—See LBJ Stations.

John G. Johnson—See Winston-Salem.

R. A. Jolley—See WMRC Inc. Stations.

Hugh O. Jones Stations—WRJW Pica-yune, WMPM Pascagoula-Moss Point (53%) and WHHT Lucedale (72% owned by WPMP), all Mississippi.

Myron Jones Stations—WHOT and WRED (FM) Youngstown, Ohio; WEEP Pittsburgh, WJET Erie and WTV Titusville, all Pa.

Rogan Jones—See International Good Music.

Lester E. Kabacoff—See WDSU Broadcasting.

Sam Kahan—See Louis Stations.

Kaiser Hawaiian Village Stations—KHHV-TV Honolulu and KHJK (TV) Hilo, both Hawaii. Owned by Kaiser-Burns Development Corp., 50% owned by H. J. Kaiser Co. Henry J. Kaiser Sr., president; Hal Lewis, executive vice president; Edgar F. Kaiser, vice president.

Lester Kamin—See Public Radio.

Kankakee Journal Stations—WKAN Kankakee, WRRR Rockford, WQUA Moline, all Illinois, and KKIS Pittsburg, Calif. Len H. Small, president; Burrell L. Small, chairman.

Danny Kaye—See Seattle, Portland & Spokane Radio.

J. C. Kellam—See LBJ Stations.

Daniel J. Keller—See Metzger-Ax Mitzlaff.

Morris E. Kemper—See Bellinger-Townsend-Kemper.

Tom Kerney—See Gene Autry Stations.

Kerr-McGee Stations—WEEK-TV Peoria, and WEEQ-TV La Salle, both Ill., and

45% of KVOO-TV Tulsa, Okla. Ownership: WEEK-TV and WEEQ-TV, U. S. Sen. Robert S. Kerr (D-Okla.), 50.6%; D. A. McGee, 15.5%; T. M. Kerr, 11.1%; and others. KVOO-TV, Sen. Kerr, 13.1%; Grayce B. Kerr, 14.8%; D. A. McGee, 7.4% and others in same group.

William Kiker—See Midwestern Broadcasting.

G. D. Kincaid—See Horton-Kincaid.

King Broadcasting Stations—KING-AM-FM-TV Seattle, Wash.; KGW-AM-TV Portland, Ore., and majority owner of KREM-AM-FM-TV Spokane, Wash. Mrs. A. Scott Bullitt is controlling stockholder.

John W. Kluge—See Metropolitan Broadcasting.

John S. Knight Stations—WAKR-AM-FM-TV Akron, Ohio (45%), and 42.5% interest in WCKR-AM-FM and WKCT (TV) Miami.

Norman Knight—See Knight Quality Stations below.

Knight Quality Stations—WEIM Fitchburg, Mass.; WHEB Portsmouth, WGIR Manchester, WTSJ Hanover and WTSV-AM-FM, Claremont, all New Hampshire. Ownership: Norman Knight, 100%. Harold H. Segal, managing director. Headquarters: WHEB Portsmouth, N.H.

Knorr Stations—WKM-H-AM-FM Detroit-Dearborn, WKMF Flint, WKHM Jackson Dearborn, WKMF Flint, WKHM Jackson, WSAM-AM-FM Saginaw, WELL Battle Creek, all Mich. Mrs. Fred A. Knorr, president; Walter Patterson, executive vice president.

Joseph Kruger—See Tarlow Assoc.

KWTX Stations—KWVX-AM-TV Waco, KBTX-TV Bryan, both Tex., and KXII (TV) Ardmore, Okla. Ownership: KWTX Broadcasting Co., W. W. Naman, M. N. Bostick and associates, 71%; LBJ Co., 29%. KWTX Broadcasting Co. owns 50% of KBTX. For LBJ Co. holdings, see under that name below.

Lackey Stations—WRAJ-AM-FM Anna, Ill.; WPAD-AM-FM Paducah, WHOP-AM-FM Hopkinsville and WSON-AM-FM Henderson, all Ky. Pierce E. and F. E. Lackey jointly own WRAJ. Pierce E. Lackey owns WPAD stations. F. E. Lackey owns WHOP stations. Hecht S. Lackey owns WSON.

Laird Stations—WDUX Waupaca, WDUZ Green Bay, both Wisconsin; KHAK Cedar Rapids, Iowa. Ownership: Ben & Dorothy Laird. Mr. Laird owns 85% of WDUZ. Mrs. Laird owns WDUZ and KHAK.

Lake Huron Stations—WKNX-AM-TV Saginaw-Bay City and WLPA (TV) Alpena, both Michigan. Ownership: William J. Edwards, Alvin M. Bentley and Howard H. Wolfe, 33 1/3% each.

T. B. Lanford Stations—KALB-AM-FM (100%), KALB-TV (51%) Alexandria, KPLC-AM-TV Lake Charles (66 2/3%), KRMD-AM-FM Shreveport, all La.; WSLI and WJTV (TV) Jackson, Miss. (13.8%).

John J. Laux—See Friendly Group.

LBJ Stations—KTBC-AM-TV Austin, KRGV-AM-TV Weslaco, and 29% of KWTX-AM-TV Waco, all Tex. Ownership: Mrs. Claudia T. Johnson (wife of Vice President Lyndon Johnson) 57%; J. C. Kellam, O. P. Babbitt, Paul Bolton, Warren Woodward and 11 others. KWTX Broadcasting Co. owns 50% of KBTX Bryan, Tex, and 75% of KXII (TV) Ardmore, Okla. (see KWTX stations above). Sale of KRGV stations pending FCC approval.

James C. Leake—See Griffin-Leake Stations.

Hal Lewis—See Kaiser Hawaiian Village.

Richard Field Lewis Jr. Stations—WINC, WRFL (FM) Winchester, WSWG Mt. Jackson, and WFA Fredericksburg (60%), all Virginia; WAYZ Waynesboro and WHYL Carlisle, both Pennsylvania; WELD Fisher, W. Va. Controlling ownership: Marion Park Lewis.

Richard O. Lewis—See Linder Louis Stations.

Harry Willard Linder Stations—KLGR Redwood Falls, KMHL Marshall, KWLW Willmar (63.3%), KDMA Montevideo (58%), and KTOE Mankato (10%), all Minnesota.

Lindsay-Schaub Newspapers Stations—WSOY-AM-FM Decatur, WVLN-AM-FM Olney, WSEI (FM) Effingham, and 20% WCIA (TV) Champaign and WMBD-AM-FM-TV Peoria, all Illinois.

"Station Brokers to the Nation"

MASS MEDIA MANAGERS

MARVIN E. TAVEL
550 Fifth Ave., New York 36, N. Y.
Circle 7-6836

Group Ownership CONTINUED

- Raymond F. List**—See Frontier Broadcasting.
- Clay, Arthur and William Littick**—See Zanesville Publishing.
- J. G. Long Stations**—KIOX Bay City, KVIC Victoria and KTLW Texas City, all Texas.
- Lewis F. Long**—See Gila Broadcasting.
- Lee P. Loomis**—See Forward Group.
- Louis Stations**—KTAR-TV Phoenix-Mesa, KYUM Yuma, KTAR Phoenix, and KYCA Prescott, all Arizona. Ownership: Louis family, 78.42%; Richard O. Lewis, 18.92%; B. R. Fulbright, 1.5%; J. H. Haughwout, 1.16%.
- Jessica L. Longston Stations**—KBAR Bury, Ida. (86%); KSEM Moses Lake, Wash. (56%); KAYO Seattle, Wash. (32%); KPUG Bellingham, Wash. (50%). Mrs. Kathleen Brownlow Ward and R. E. Pollock, who are associated with Miss Longston in the ownership of some of these stations, own KRSC Othello, Wash. L. Bernice Brownlow, who is also associated with Miss Longston, is principal stockholder of KOHI St. Helens, Ore.
- Mason Loundy**—See Sonderling Stations.
- Robert C. Lukkason**—See Community Radio.
- Ervin F. Lyke**—See Veterans Broadcasting Stations.
- Joseph L., Kenneth F., and John T. Maguire**—See Miners Broadcasting.
- Alastair B. Martin**—See Regional Broadcasters.
- Martin Theatres of Georgia**—WTVM (TV) Columbus, Ga., and WTVC (TV) Chattanooga, Tenn. Ownership: E. D. Martin and R. E. Martin Jr., 50% each.
- Mathis Stations**—WSJC Magee, WCPC Houston and WXTN Lexington, all Miss. Ownership: Marvin, Robin and Ralph Mathis, WSJC: 75%; WCPC: 62.5%; WXTN: 90%.
- Matson Stations**—WXXX and 25% of WDAM-TV Hattiesburg, WAML Laurel and WABO Waynesboro, all Miss. David A. Matson Jr.
- Wendell Mayes Stations**—KBWD Brownwood, KNOW Austin, KCRS Midland, KXOL Fort Worth, all Texas; KTOK Oklahoma City, Okla.; KSNY Snyder (50%) and WACO Waco (50%), both Tex.
- J. Elroy McCaw Stations**—WINS New York, KTVR (TV) Denver, KTVW (TV) Tacoma, KELA Centralia-Chehalis (50%), both Washington; 15% of community tv systems in Aberdeen, Astoria, Kenewick and Pasco, Wash., and 3.8% of Concert Network Inc. (see above). Note: Sale of WINS to Storer Broadcasting Co. pending FCC approval.
- McClatchy Broadcasting Co. Stations**—KFBK-AM-FM Sacramento, KMJ-AM-FM-TV Fresno, KERN-AM-FM Bakersfield, KBEB-AM-FM Modesto, all Calif.; KOH Reno, Nev. Headquarters: 21st & Q, Sacramento 4, Calif. Eleanor McClatchy, president.
- Drew McClay**—See Midwestern Broadcasting.
- C. A. McClure Stations**—WCHK Canton and WGBA Columbus, both Ga.; WULA Eufaula and WMGY Montgomery, both Ala.
- Carl R. McConnell**—See Shasta Telecasting Stations.
- Robert S. McCracken**—See Frontier Broadcasting.
- John McCrary**—See Cyril W. Reddoch.
- J. M. McDonald Jr.**—See Seaton Stations.
- Ralph J. McElroy**—See Black Hawk Broadcasting.
- D. A. McGee**—See Kerr-McGee Stations.
- Lloyd C. McKenney Stations**—KMDO Fort Scott, Kan.; KRMO Monett, KBHM Branson (50%), both Mo.
- Clinton D. McKinnon**—See Alvarado Television Stations.
- McLendon Stations**—KLIF, KROW (FM) Dallas, KILT, KOST (FM) Houston, KTSA San Antonio, all Texas; KABL Oakland, Calif.; WAKY Louisville, Ky.; KEEL Shreveport, La., and WYSL-AM-FM Amherst (Buffalo), New York. Barton R. McLendon, chairman of board; Gordon B. McLendon, president; W. S. Morgan Jr., vice president-national sales manager; Glenn Callison, Jack Fiedler, James Foster, Art Holt, Don Keyes, Jack Lee, Mitchell Lewis, Dave Muhlstein, Homer Odum, Cy Ostrup, C. W. Weaver and Richard Wilcox, vice president. Note: Purchase of WGES Chicago pending FCC approval.
- McLendon Ebony Stations**—WOKJ Jackson, Miss.; KOKY Little Rock, Ark.; KOKA Shreveport, La.; WENN Birmingham, Ala. John M. McLendon and associates.
- McNaughton Stations**—WVCR Effingham, WRMN Elgin and WKEL Kewanee, all Illinois. Ownership: Joseph E. McNaughton and family and others.
- Edward Menden**—See Star Broadcasting Stations.
- Meredith Publishing Co. Stations**—KCMO-AM-FM-TV Kansas City, Mo.; KPHO-AM-TV Phoenix, Ariz.; WOW-AM-FM-TV Omaha, Neb.; WHEN-AM-TV Syracuse, N.Y.; KRMG Tulsa, Okla. Headquarters: Meredith Broadcasting Co., 3501 Farnham St., Omaha 31, Neb. Payson Hall, president; Frank P. Fogarty, executive vice president.
- Donald W. Merriman**—See Olean Broadcasting.
- Marriman-Gober-Tobey Stations**—KOTS Deming, KOBE Las Cruces, and KWYK Farmington, all N.M. and KDGO Durango, Colo. Edward E. Merriman, Jimmie D. Gober, Robert W. Tobey.
- Metropolitan Broadcasting Stations (Metromedia Inc.)**—WNEW-AM-FM-TV New York, N.Y.; WTTG (TV) Washington, D.C.; WHK-AM-FM Cleveland, Ohio; WIP-AM-FM Philadelphia, Pa.; WTVH-TV Peoria and WTVP (TV) Decatur, both Ill.; KOVR (TV) Stockton, Calif.; KMBC-AM-FM-TV Kansas City, Mo. Ownership: John W. Kluge and associates, 14.35% and others. John W. Kluge, chairman and president; Richard L. Giesmar, vice president and treasurer; Robert A. Dreyer, vice president secretary and general counsel; Mary McKenna, vice president (research and sales development); Mark Evans, vice president (public affairs); Benedict Gimbel Jr., vice president; Phil Cowan, director of public relations; Malcolm Burleson, director of engineering; Joseph J. Madden, comptroller; Robert E. Pantell, director of personnel; Bennet H. Korn, executive vice president (television); H. D. Neuwerth, vice president (radio sales); John E. McArdle, vice president (tv sales). Headquarters: 565 Fifth Ave., New York. Sales offices: 565 Fifth Ave., New York; 400 N. Michigan Ave., Chicago; 1410 Fischer Bldg., Detroit; and 155 Montgomery St., San Francisco. Metropolitan Broadcasting is a division of Metromedia Inc. Other Metromedia divisions are Foster & Kleiser Outdoor and Worldwide Broadcasting (WRUL Scituate, Mass.).
- Metzger-Ax-Mitzlaff Stations**—WITZ-AM-FM Jasper and WITE Brazil, both Indiana; WITY Danville, Ill. Ownership: WITZ and WITY Gilbert E. Metzger, John R. Ax and Louis C. Mitzlaff, each 33 1/3%; WITE: Same owners plus Dennis J. Keller, 25% each.
- Louis C. Mitzlaff**—See Metzger-Ax-Mitzlaff.
- D. H. Meves**—See Seaton Stations.
- August C. Meyer**—See Midwest Television.
- Meyer Broadcasting Co. Stations**—KFYR-AM-TV Bismarck, KUMV-TV Williston, and KMOT (TV) Minot, all North Dakota. William A. Ekberg, president. Ownership: William A. Ekberg, 0.04%; Marietta M. Ekberg, 63.83%; Etta Hoskins Meyer, 35.38%; Gordon V. Cox, 0.49%; Ward R. Lewis, 0.25%.
- Midwest Television Stations**—WCIA (TV) Champaign-Urbana, and WMBD-AM-FM-TV Peoria, both Illinois. Stockholders: August C. Meyer and wife, 51%; Illinois Broadcasting Co. (WSOY-AM-FM Decatur, Ill.), 20%; Russell O. Derby, 5% and others. Interlocking ownership with Champaign (Ill.) News-Gazette (WDWS) and Lindsay-Schaub Newspapers.
- Midwestern Broadcasting Co. Stations**—WTCM, WPBN-TV Traverse City, WTOM-TV Creboyan, WATT Cadillac, WATC Gaylord, WATZ Alpena, and WMBN Petaske, all in Michigan. Ownership: Les Biederman, 30%; Edward Biederman, 22.5%; Drew McClay, 15%; William Kiker, 16.25%; Fred Zierle, 16.25%.
- G. E. Miller Co. Stations**—KBUY Amarillo, KOKE Austin and 75% of KINT El Paso, all Texas. Ownership: Giles E. Miller and family have controlling interest.
- Merle H. Miller**—See Taliesin Stations.
- Paul Miller**—See Gannett Newspapers.
- Ray T. Miller**—See Cleveland Broadcasting.
- Miners Broadcasting Stations**—WPAM Pottsville, WLSH Lansford and WMBA Ambridge, all Pa. Joseph L., Kenneth F. and John T. Maguire and John W. Angst.
- Mining Journal Stations**—WDMJ Marquette, WMIQ Iron Mountain, WIRN-TV Ironwood, WLST Escanaba, all Mich.; WMAM Marinette, Wis.; WROD Daytona Beach, Fla. Frank J. Russell Jr., principal owner.
- Mormon Church**—See Corp. of President, Church of Jesus Christ of Latter Day Saints.
- Morrison-Quirk Grain Corp.**—See Seaton Stations.
- Cecil G. Murdock**—See Aaron W. Robinson.
- Morgan Murphy Stations**—WEAU-TV Eau Claire, WLUK-TV Green Bay, WISC-TV Madison, all Wisconsin; WLUC-TV Marquette, Mich., and KVOL Lafayette, La. Mr. Murphy directly or indirectly is majority stockholder of all these stations except for WISC-TV and KVOL where he owns 50%.
- Nafi Corp. Stations**—KCOP (TV) Los Angeles, Calif.; KPPTV (TV) Portland, Ore.; KFJZ-TV Fort Worth and KFYZ Houston, both Tex. Ownership: Paul V. Shields, chairman; John G. Bannister, president; H. L. (Bing) Crosby, chairman, broadcast division.
- Donald P. Nathanson**—See Rocky Mountain.
- Nationwide Insurance Co.**—See Peoples Broadcasting.
- NBC Owned Stations**—WNBC-AM-FM-TV New York; WRC-AM-FM-TV Washington; WMAQ-AM-FM, WNBQ (TV) Chicago; WRCV-AM-TV Philadelphia; KNBC-AM-FM San Francisco; KRCA (TV) Los Angeles; WJAS-AM-FM Pittsburgh, Pa. All represented by NBC Spot Sales Ownership: NBC is a subsidiary of Radio Corp. of America, which manufactures electronic equipment, phonographs (RCA Victor), owns and operates RCA Communications Inc. and Radio Marine Corp. of America (communications), RCA Institutes (schools), and RCA Service Co. Note: Acquisition of WNAC-AM-FM-TV Boston, Mass., and KTVU (TV) San Francisco, in exchange for WRCV-AM-TV Philadelphia and sale of WRC-AM-FM-TV Washington pending FCC approval. For NBC executives, see page E-18.
- Robert F. Neathery Stations**—KWPM-AM-FM West Plains, KBHM Branson (50%), KALM Thayer, and KUKU Willow Springs and (NEW) Bolivar, all Mo., and KAMS (FM) Mammoth Springs, Ark.
- Newhouse Broadcasting Stations**—WSYR-AM-FM-TV Syracuse, N.Y.; WAPI-AM-FM-TV Birmingham, Ala.; WPTA (TV) Harrisburg, Pa.; 50% of KOIN-AM-FM-TV Portland, Ore.; 25% of KTLV (TV) St. Louis, Mo. Ownership: S. I. Newhouse and family.
- New South Broadcasting Stations**—WLSM Louisville, WNSL Laurel, WOKK Meridian, all Miss., and WACT Tuscaloosa, Ala. Frank E. Holladay, Joseph W. Carson and John S. Primm.
- John H. Norris**—See Greenwalt-Norris-Youse.
- North Dakota Bostg. Co. Stations**—KXGO-AM-FM-TV Fargo, KXMC (TV) Minot (47.5%), KXJB-TV Valley City, KXMB-TV Bismarck, all N.D., and KXAB-TV Aberdeen, S.D. John W. Bolter, president-general manager and principal stockholder.
- Northern Tv Stations**—KTVA-AM-TV Anchorage and KTVF (TV) Fairbanks, both Alaska. Stockholders: A. G. Hiebert, 32.7%, William J. Wagner, 9.9% and others.
- Northwestern College Stations**—KITS-AM-FM Minneapolis, Minn.; KNWS Waterloo, Iowa; KFNN Fargo, N.D. and KNWC Sioux Falls, S.D.
- George W. Norton Stations**—WAVE-AM-TV Louisville, Ky.; WFIE-TV Evansville, Ind. and WFRV (TV) Green Bay, Wis.
- J. W. O'Conner Stations**—80% of KLEE Ottumwa, Iowa, and WCVS Springfield, Ill.; 65.4% of WBOV Terre Haute, Ind.;

30% of WPEO Peoria, Ill., and 20% of WJRL Rockford, Ill. Frank Babcock, who owns 50% of WPEO, is 100% owner of KVNT Davenport, Iowa.

Oliver Broadcasting Corp.—See Community Broadcasting.

Thomas F. O'Neil—See RKO General.

Hugh M. O'Neill—See Cleveland Broadcasting.

Edward L. B. Osborne—See Coggins-Osborne.

James H. Ottaway Stations—WENE Binghamton-Endicott, N.Y.; WDOS Oneonta, N.Y.; WVPO Stroudsburg, Pa.

Pacifica Foundation Stations—KPFM (FM) and non-commercial educational KPFM (FM) Berkeley, non-commercial educational KPFM (FM) Los Angeles, both California; WBAI (FM) New York. Harold Winkler, president; Peter Odegard, vice president; Roy Plaut, secretary.

Paglin-Ray Stations—WBOK New Orleans, KAOK Lake Charles, WXOK Baton Rouge, all Louisiana; KYOK Houston, Tex., and WLOK Memphis, Tenn; WGOK Mobile, Ala.

Palmer Stations—WOC-AM-FM-TV Davenport, WHO-AM-FM-TV Des Moines, both Iowa. D. D. Palmer, 90.3%.

Dave M. Palmer—See Aaron B. Robinson.

John F. Patt—See Goodwill Stations Inc.

Peoples Broadcasting Stations (National Insurance Co.)—WRFD Columbus-Worthington, Ohio; WTTM Trenton, N.J.; WMMN Fairmont, W. Va.; WGAR-AM-FM Cleveland, Ohio; WNAX Yankton, S. D., and KVTM (TV) Sioux City, Iowa. Ownership: Peoples Broadcasting is subsidiary of Nationwide Insurance Co.

Ralph Perry Perez—See American Colonial Broadcasting.

C. Wrede Petersmeyer—See Corinthian.

Edward Petry Co.—See Transcontinent.

John H. Phipps Stations—WCTV (TV) Thomasville, Ga., and WPTV (TV) West Palm Beach, Fla. (Tallahassee, Fla.)

S. N. Pickard—See Valley Telecasting.

Pinkston-Elmore Stations—KDAV Lubbock, KPEP San Angelo, KZIP Amarillo, all Tex.; KPIK Colorado Springs, Colo. D. P. Pinkston owns 50%. Leroy Elmore owns 50% of KDAV, KPEP and KPIK. Messrs. Pinkston, Elmore and Ray Winkler own one-third each of KZIP.

Flough Inc. Stations—WMPM-AM-FM Memphis, Tenn.; WJJD-AM-FM Chicago, Ill.; WCOP-AM-FM Boston, Mass.; WCAO-AM-FM Baltimore, Md., and WPLO-AM-FM Atlanta, Ga. Harold R. Krelstein, president, broadcasting subsidiaries.

R. E. Follock—See Jessica L. Longston.

Post-Newsweek Stations (Division of Washington Post Co.)—WTOP-AM-FM-TV Washington, D.C.; WJXT (TV) Jacksonville, Fla., and 46.22% of KOGO-AM-TV and KFSD (FM) San Diego, Calif.

John S. Hayes, president; Clyde M. Hunt, vice president (engineering); Lawrence E. Richardson, general executive. Ownership: Philip L. Graham is president of Washington Post Co., principally owned by the family of the late Eugene Meyer.

Eugene Fournelle—See Radio Alaska Stations.

John S. Primm—See New South.

D. F. Prince—See Cecil W. Roberts.

Public Radio Stations—KBKC Mission, Kan.; KAKC Tulsa, Okla., and KXYZ-AM-FM Houston, Tex. Ownership: Lester Kamin, 30%; Morris Kamin, 15% and others.

William L., and Roger L. Putnam—See Springfield Tv.

Radio Alaska Stations—KBYR Anchorage, KFRB Fairbanks, and KJNO Juneau, all Alaska. Ownership: J. Chester Gordon and wife, 75%; Eugene Fournelle and wife, 25%.

Rahall Stations—WKAP Allentown, WNAR Norristown, both Pa.; WNNR Beckley, W. Va.; WLCY St. Petersburg, and WQTY Jacksonville, both Fla. N. Joe Rahall, president. Ownership: N. Joe, Farris E., Sam G. Rahall.

Leola Randolph—See Burroughs-Randolph.

Henry Rau Stations—WOL Washington, D.C.; WDOV Dover, Del.; WNAV Annapo-

lis, and WARK-AM-FM Hagerstown, both Md. Mr. Rau owns 61% of WOL, 54% of WDOV and 27.5% of WARK. WOL license owns 91% of WNAV and 100% of WARK.

Stanley W. Ray Jr.—See Paglin-Ray.

A Louis Read—See WDSU Broadcasting.

Cyril W. Reddoch Stations—KDLA DeRidder and KREH Oakdale, La.; KSTV Stephenville, and KFTN Bonham, both Tex. Mr. Reddoch owns 66.6% of KSTV; 50.66% of KREH and KFTN and 50% of KDLA. Ralph L. Hooks owns 33 1/3% of KREH, KFTN, and KSTV. John McCrary owns 50% of KDLA. C. Winsett Reddoch owns 16% of KREH and KFTN.

Reeves Broadcasting & Development Corp.—WUSN-TV Charleston, S.C.; WHTN-TV Huntington, W. Va., and KBK-AM-TV Bakersfield, Calif. Ownership: Hazard E. Reeves, 41.37%; Christiana Oil Corp. (Louis W. Douglas, president), 13.3%; J. Drayton Hastie and family, 11.8% and others.

Regional Broadcasters—WMCW-AM-FM Meadville, WVIC Sharon, both Pa.; WGRD Grand Rapids, and WTRU Muskegon Heights, both Mich. William H. Rich, 50%; Alastair B. Martin and family, 50%.

Regional Broadcasting Station—WMMT McMinnville and WGNM Murfreesboro, both Tenn.; KWRV McCook, Neb. and KLOV Loveland, Colo. Ownership: William R. Vogel, 70.8%; William H. Farnham, 14%; Jack R. Caldwell, 8.1%; W. O. Corrick, 4.3% and David W. Martin, 2.7%.

Rennekamp Stations—WKRZ and WDJR (FM) Oil City, WOTR Corry, WKBI St. Marys (50%), WTRA Latrobe (20%), all Pa. Kenneth E. and Olivia Rennekamp.

Donald W. Reynolds Stations—KFS-AM-TV Fort Smith, Ark.; KOLO-AM-TV Reno, KORK Las Vegas, KLRJ-TV Henderson, all Nev.; KOKL Okmulgee, Okla.; KBRS Springdale, KFOY-TV Hot Springs, both Arkansas, KGNS-AM-TV Laredo, Tex., Mr. Reynolds is principal owner of southwestern Publishing Co., which publishes newspapers in the southwest.

Robert O. Reynolds—See Gene Autry Stations.

Harry Rice—See Community Radio.

Jonas S. & Thomas B. Rice—See Winston Salem Broadcasting.

William H. Rich—See Regional Broadcasters.

Robert K. Richards—See Allman-Richards Stations.

Sid W. Richardson—See Texas State Network.

Maxwell E. Richmond Stations—WGFC-AM-FM Morningside, Md.; WMBX Boston, Mass. and KBMI Henderson, Nev.

Edwin G. Richter Jr.—See Hilberg-Buse-Richter Stations.

F. H. Ricketson Jr.—See Frontier Broadcasting.

Ridder Publications Stations—WDSM-AM-TV Superior, Wis. (Duluth, Minn.); WCCO-AM-TV Minneapolis-St. Paul, Minn. (26.5%); KSDN Aberdeen, S.D.; KILQ Grand Forks, N.D. Ownership: Victor F. Ridder and sons, B. H. Ridder Sr. and sons, Joseph E. Ridder and sons and their families.

Rines Stations—WRDO Augusta, WLBZ-AM-TV Bangor, and WCSH-AM-TV Portland, all in Maine. William H. Rines, Adeline B. Rines, Mary R. Thompson.

Dee Rivers Stations—WEAS Savannah, WGUN Atlanta-Decatur, both Georgia; KWAM Memphis, Tenn.; WSWN Belle Glade, Fla. E. D. Rivers Jr., chairman; John Fulton, president. Address: P. O. Box 4127 Normandy Station, Miami Beach, Fla.

James Rivers Stations—WMJM Cordele, WGUN Albany, WDOL Athens, WTJH East Point, WACL Waycross, all in Georgia. William Blizzard, executive.

RKO General Inc.—WOR-AM-FM-TV New York; WNAV-AM-FM-TV and WRKO (FM) Boston; KHJ-AM-FM-TV Los Angeles; KFRC-AM-FM San Francisco; WHBQ-AM-FM Memphis; WGNM-AM-FM Washington, D.C., and 12.5% of KWTV (TV) Oklahoma City. RKO General also controls CKLW-AM-TV Windsor, Ont. (Detroit), and owns and operates Yankee Network (New England). Thomas F. O'Neil, chairman-president; John B. Poor, vice president-treasurer; Hathaway Watson, Patrick J. Winkler, vice presidents; George

Steffy, vice president, Yankee Network; Robert Leder, vice president, WOR stations and KHJ-TV; William Grumbles, vice president, WHBQ stations; Norman Boggs, vice president, KHJ-AM-FM and KFRC-AM-FM; Charles Wood, general manager, WGNM stations; Mal Klein, general manager, KHJ-TV; John Hayes, general manager, recording division; Paul Quinn, secretary; Charles Drayton, controller. Note: Acquisition of WRCV-AM-TV Philadelphia in exchange for WNAV-AM-FM-TV and WRKO (FM) Boston, purchase of WRCV-AM-FM-TV Washington pending FCC approval. RKO General is owned by General Tire & Rubber Co.

Cecil W. Roberts Stations—KREI Farmington, KCHI Chillicothe, Mo. Son James R. Roberts, and wife own KKR, Chanute, Kans. Son-in-law Robert D. Rapp and wife own WINI Murphysboro, Ill.

Aaron B. Robinson Stations—WDXE Lawrenceburg, WDXN Clarksville, WDXI-AM-TV Jackson, WTPR Paris, WENK Union City, all Tenn.; WCMA Corinth, Miss. Ownership: WDXI stations, Aaron B. Robinson, 70.35%; Harold L. Simpson, 13.3%; Frank M. Davis, 6.66%; D. F. Prince, 6.66% and others. Messrs. Robinson, Simpson and Davis own varying interests, but all adding up to majority control, in other stations listed. Headquarters: Williams Bldg., Jackson, Tenn.

Rocky Mountain Tele Stations—KTWO-AM-TV Casper and KTWX-TV Sheridan, both Wyoming and KLFM (FM) Long Beach, Calif. Stockholders: Harriscope Inc., 33 1/3%; Irving B. Harris, 13 1/3%; Donald P. Nathanson, 13 1/3%; Benjamin Berger, 40%. Harriscope is 40% owned by Burt I. Harris, 40% by Irving B. Harris and 20% by Mr. Nathanson.

E. O. Roden Stations—WBIP Booneville, WGCM Gulfport (40%), WTUP Tupelo (30%), all Miss.; WBOP Pensacola, Fla. (40%) and WTUG Tuscaloosa, Ala. (40%).

Rollins Stations—WNJR Newark, N.J.; WBEE Harvey, Ill.; WRAP Norfolk, Va.; WGEI Indianapolis, Ind.; WAMS Wilmington, Del.; WCHS-AM-TV Charleston, W. Va.; WEAR-TV Pensacola, Fla. (Mobile, Ala.), and WPTZ (TV) Plattsburgh, N.Y. Ownership: O. Wayne Rollins, George BarenBregge, vice president (tv); Albert R. Lanphear, vice president (radio).

Joel Rosenblum Stations—WISR Butler, WACB Kittanning and WSHH Latrobe, all Pa.; WTTG Masillon, Ohio.

R. W. Rounsaville Stations—WATL-TV Atlanta, Ga.; WLOU and WTAM-TV Louisville, Ky.; WCIN Cincinnati, Ohio; WTMP Tampa, Fla.; WVOL Nashville, Tenn.; WYLD New Orleans, La.; WFUN Miami, Fla.; KRZY Dallas, Tex.

Edmund R. Ruben—See BFR.

Frank J. Russell Jr.—See Mining Journal.

W. F. Rust Jr.—See Good Neighbor.

Salisbury Bestg. Co.—See Springfield Tv.

Joseph S. Sample—See Garryowen Stations.

Samuels Stations—WDLB Marshfield and WWIS Black River Falls, both Wis.; WKAZ-AM-FM Charleston, W. Va. Hartley L. Samuels.

Henry C. Sanders & Norman Hall Stations—WBNL Booneville, WBTO Linton and WPCO Mt. Vernon, all Indiana.

Charles Sawyer—See Air Trails Network.

Herbert Scheffel—See Transcontinent Properties Inc.

J. Fred Schoellkopf IV—See Transcontinent Stations.

Paul A. Schoellkopf—See Transcontinent Stations.

Donalda Schroeder—See Community Radio.

Scripps-Howard Group—Scripps-Howard Radio Inc. is the licensee of WEWS (TV) Cleveland, WCPO-AM-TV Cincinnati, and WNOX Knoxville. Memphis Publishing Co. and WMC, WMCF (FM) and WMCT (TV) Memphis have common ownership. All are operated separately. Officials: Jack R. Howard, president, Scripps-Howard Radio Inc., (230 Park Ave., New York); James C. Hanrahan, vice president and general manager, WCPO-AM-FM-TV; Richard B. Westergard, vice president and general manager, WNOX; Henry W. Stavick, vice president and general manager, WMC, WMCF (FM) and WMCT (TV).

Group Ownership CONTINUED

Seaton Stations—KHAAS and control of KHAAS-TV Hastings, Neb.; KMAN Manhattan and KGGF Coffeyville, Kan. Ownership: KHAAS-TV, Seaton Publishing Co., 51.7%; J. M. McDonald Jr., 3.55%; Morrison-Quirk Grain Corp., 3.55%; D. H. Meves, 4.15% and others. Seaton Publishing Co. is owned by Fred A. and Richard M. Seaton, who also control other stations listed.

Seattle, Portland & Spokane Radio Group—KXL Portland, Ore.; KJR Seattle and KNEW Spokane, Wash. Corporation owned by Frank Sinatra and Danny Kaye. Lester M. Smith, director.

John M. Shaheen—See Founders Corp.

Shasta Telecasting Stations—KJEO (TV) Fresno, KVIP-TV Redding and KVIQ-TV Eureka, all California. Ownership: KJEO and KVTP-TV, George C. Fleaharty, 38%; Carl R. McConnell, 22.6%; Laurence W. Carr, 14.4%; Robert L. Hammett, 10%; Morris K. Cohen, 10%; Russell K. Olsen, 5%. KVIQ-TV, 100% owned by Carl R. McConnell and wife.

Cary H. Simpson Stations—WTRN Tyrone, WBLF Bellefonte, WEND, WGMR (FM) Ebensburg; WFRM Coudersport (67%), WBNT Wellsboro (67%), and WBKI St. Mary's (50%), all Pa.

Harold L. Simpson—See Aaron B. Robinson.

Frank Sinatra—See Seattle, Portland & Spokane Radio.

Singleton Stations—KUTY Palmdale, Calif. (100%); KITN Olympia (50%); KORD Pasco (16%); KITI Chehalis (14%), all Wash.; Ownership: Harold C. Singleton.

J. Kelly Sisk—See WMRC Inc. Stations.

Earl F. Slick—See Winston-Salem.

Burrell L. Small—See Kankakee Journal.

Harry E. Small—See Cleveland Broadcasting.

Len H. Small—See Kankakee Journal.

Paul Smallen—See Communications Industries Stations.

Albert M. Smith—See Southwestern Broadcasting.

Smith Broadcasting Stations—WAAY Huntsville, Ala.; WJIG Tullahoma, Tenn.; WNUE Ft. Walton Beach, Fla. M. Davidson Smith III.

Frank Smith—See Capital Cities.

Ted Smith—See Fisher Stations.

Charles Smithgall Stations—WGGA Gainesville and WRGA Rome, both Ga., and WAAX Gadsden, Ala.

William B. Smullin—See California-Oregon.

Sonderling Stations—WOPA-AM-FM Oak Park, Ill.; KDIA Oakland, Calif.; WDIA Memphis, Tenn. Egmont Sonderling, Richard Goodman and Mason Loudry.

Southern California Group—KPRO Riverside-San Bernardino, KROP Brawley-El Centro, KREO Indio-Palm Springs, KYOR Blythe, all Calif. Executive offices: 6362 Hollywood Blvd., Hollywood 28, Calif. Ho 6-4251. Ownership: Tolbert Foster, Tom E. Foster, William Edmund Dyche Jr., Edgar B. Younger and John Blake, each 20%.

Southwest Alabama Broadcasting Stations—WBCA Bay Minette, WHEP Foley, both Alabama; WWCC Bremen, Ga. James H. Faulkner, 60%; James E. Stewart, 25%; E. R. Morrisette, 15%.

Southwestern Broadcasting Stations—WAFP McComb and WMDC Hazelhurst, all Miss., and KADL Pine Bluff, Ark. Ownership: Louis Alford, Philip D. Brady and Albert Mack Smith.

Speidel Stations—WOIC Columbia, WPAL Charleston, WYNN Florence and WWBD Bamberg, all S.C.; WSOK Savannah, Ga., and WKET (FM) Oakwood-Kittering, Ohio. Joe Speidel III, president; Russell George, executive vice president; Don Ferguson, general manager.

Springfield Television Broadcasting Co. Stations—WWLP (TV) Springfield, WFLP (TV) Greenfield, WWOR (TV) Worcester, NEW (TV) Pittsfield, all Miss. Ownership: William L. Putnam, 4.48%; Roger L. Putnam, 23.4%; Joseph J. Deliso, 6.04%; James F. Fitzgerald, 7%; trustees for Salisbury Broadcasting Corp. (former owner of WWOR-TV), 20% (which is held as follows: Fox, Wells & Rogers, 30.1%; Kenneth F. Higgins, .08%; Milton P. Higgins, 4.8% and others), Fox, Wells & Rogers also owns 42.5% of KOGO-AM-TV San Diego, Calif. and 50% of WSAI-

AM-FM, Cincinnati, Ohio. William L. Putnam, president-general manager.

Glen M. Stadler Stations—KEED-AM-FM Springfield-Eugene, 33 1/4% of KGAL Lebanon and 33 1/4% of KGAY Salem, all Oregon. Mr. Stadler is associated in the ownership of KGAL and KGAY with Harry Rubenstein and Alex Dreier, each also owning 33 1/4%.

Star Broadcasting Stations—WGVA Geneva, WTLB Utica and WBBF and WCBF-TV Rochester, all New York. Stockholders: Maurice R. Forman, 71.59%; Thomas L. Brown, 11.84%; R. Carleton Greene, 4.73% and Edward Menden, 11.84%.

Stauffer Publications Stations—WIBW-AM-TV Topoka, KSOK Arkansas City, KSEK Pittsburgh, all Kan., and KGFF Shawnee, Okla. Ownership: Oscar S. Stauffer, 33.9%; Stanley H. Stauffer, 2.07%, and others.

Steinman Stations—WGAL-AM-FM-TV Lancaster, Pa.; WDEL-AM-FM Wilmington, Del.; WLEV-TV Bethlehem, Pa.; WKBO Harrisburg, WORK York, WEST-AM-FM Easton, WRAC-AM-FM-TV Williamsport, all Pa. Headquarters: 8 W. King St., Lancaster. Clair R. McCollough, general manager. Ownership: John F. and J. Hale Steinman and families, 50% each.

Edgar B. Stern Jr.—See WDSU Broadcasting.

Stevens-Wisner Stations—WHLS Port Huron, WLEW Bad Axe (66 2/3%), WLAU-AM-FM Grand Rapids and WOVE Allegan, all Michigan. Ownership: Harmon L. Stevens and John F. Wisner.

Martin Stone—See Herald Tribune Network.

Melvin Stone & Faust Couture Stations—WGUY Bangor, WGHM Skowhegan, WRUM Rumford, WCOU-AM-FM Lewiston, WFAU-AM-FM Augusta, WLOB-AM-FM Portland and WSME Sanford, all Maine. Mr. Stone owns 25% of WGUY, 55% of WGHM, 80% of WRUM, 25% of WLOB and 33 1/4% of WSME. Mr. Couture owns 83% of WCOU, 83% of WFAU and 25% of WLOB.

Storer Broadcasting Co.—WGBS-AM-FM Miami, Fla.; WJBK-AM-FM-TV Detroit, Mich.; WSPD-AM-FM-TV Toledo, Ohio; WAGA-TV Atlanta, Ga.; WJW-AM-FM-TV Cleveland, Ohio; KGBS Los Angeles, Calif.; WWVA-AM-FM Wheeling, W. Va.; WIBG-AM-FM Philadelphia, Pa.; WITI-TV Milwaukee, Wis. Note: Purchase of WINS New York pending FCC approval. Headquarters: 1177 Kane Concourse, Miami Beach 54, Fla. George B. Storer, chairman; George B. Storer Jr., president; Lee B. Wailes, executive vice president (planning and finance); Stanton P. Kettler, executive vice president (operations); John E. McCoy, vice president and secretary; William E. Rine, vice president (administration); Lionel F. Baxter, vice president (radio operations); Bill Michaels, regional vice president (tv operations, Detroit, Cleveland and Toledo); Terry H. Lee, regional vice president (tv operations, Atlanta and Milwaukee); Ewald Kockritz, vice president (broadcast standards and compliance); Glenn G. Bundy, vice president (engineering); Harry A. Steensen, treasurer; Abiah A. Church, asst. secretary; Grady Edney, national program director (radio); John J. Kelly, director, advertising and promotion; Reginald B. Martin, vice president and managing director, WSPD; Keith T. McKenney, managing director, WSPD-TV; Kenneth Bagwell, WAGA-TV; James E. Bailey, vice president and managing director, WJW; Joseph C. Drilling, managing director, WJW-TV; Bill Michaels, vice president and managing director, WJBK-TV; Harry R. Lipson, vice president and managing director, WTBK; Paul J. Miller, vice president and managing director, WWVA; John C. Moler, managing director, WIBG; Roger LeGrand, managing director, WITI-TV; Bernard E. Neary, vice president and managing director, WGBS; Wendell B. Campbell, managing director, KGBS.

Storz Stations—WHB Kansas City and KXOK St. Louis, Mo.; WTX New Orleans, La.; VDGY Minneapolis-St. Paul, Minn.; WQAM Miami, Fla.; KOMA Oklahoma City, Okla. Todd Storz, president; George W. Armstrong, executive vice president and managing director, WHB; Grahame Richards, director of programming; Bob Tilton, director of engineering; Fred Berthelson, vice president and managing director, WTX; Jack Sandler, vice president and managing director, VDGY; Jack Sampson, managing director, KOMA. Ownership: Robert H. Storz, 60%; Todd Storz, 40%.

G. Gordon Strong—See Brush-Moore Newspapers.

Stuart Stations—KMNS Sioux City, Iowa; KSAL Salina, Kan.; KFOR Lincoln, KODY North Platte, and KRGI Grand Island, Neb. Ownership: James Stuart, 89%. Note: Purchase of KOEL Oelwein, Iowa, pending FCC approval.

Ralph Sundquist—See Cascade Broadcasting.

Susquehanna Broadcasting Stations—WSBA-AM-FM-TV York, WARM Scranton, both Pennsylvania; WHLO Akron, Ohio. Ownership: Louis J. Appel Jr., president, 3.68%; George N. Appel, 3.68%; Helen A. Norton, 3.68%; estate of Louis J. Appel, 88%. Louis J. Appel Jr. owns 25% of WCTC New Brunswick, N. J.

Kevin B. Sweeney—See Kenyon Brown.

Harry S. and William H. Sylk—See Consolidated Sun Ray.

Taft Family Stations—KOL-AM-FM Seattle, KLYK Spokane, KBKW Aberdeen and KRKO Everett, all Wash. Ownership: Archie G. Taft Jr., William R. Taft, Mrs. Marie S. Taft.

Taft Broadcasting Stations—WKRC-AM-FM-TV Cincinnati and WTVN-AM-FM-TV Columbus both Ohio, WBRC-AM-FM-TV Birmingham, Ala. and WKYT (TV) Lexington, Ky. Hulbert Taft Jr., president; David G. Taft, executive vice president; David G. Taft, executive vice president; Kenneth W. Church, senior vice president; Donald L. Chapin, sales vice president; William H. Hansher, engineering vice president; Lawrence H. Rogers II, operations vice president; Dorothy S. Murphy, treasurer and asst. secretary; Robert Taft Jr., secretary; Roger Reed, general manager, WKRC-TV; Hubbard Hood, general manager, WKRC-TV; Leon Lowenthal, general manager, WKRC-TV; J. Walter McGough, general manager, WTVN-TV; Samuel Johnson, general manager, WTVN; Robert T. Schlinkert, general manager, WBRC-TV; Lloyd B. Taft, general manager, WBRC-AM-FM; Robert Wiegand, general manager, WKYT.

A. W. Talbot—See Cascade Broadcasting.

Taliesin Stations (all fm)—WDTM Detroit, WPGH Pittsburgh, WMLW Milwaukee and WOI Cincinnati. Jointly owned by Mr. and Mrs. Marshall M. Carpenter and Mr. and Mrs. Merle H. Miller.

Tarlow Assoc. Stations—WHIL-AM-FM Boston-Medford, WARE Ware, Massachusetts; WWOK Charlotte, N.C.; WJBW New Orleans, La. and WLOB Portland, Me. Ownership: WHIL, Sherwood J. Tarlow, 92%; Joseph Kruger, 8%. WLOB, Mr. Tarlow, 50%. Other stations: Mr. Tarlow, 51%; Mr. Kruger, 24.5%, and Al Roberts, 24.5%. Executives: Mr. Tarlow, pres.; Mr. Kruger, vp, Northern Division; Mr. Roberts, vp, Southern Division.

Sarkes Tarzian Stations—WTTS, WTTV-FM and WTTV-TV Bloomington, WPTA (TV) Roanoke, WFAM-TV Lafayette, and WPTH-FM Fort Wayne, all Indiana. Ownership: Sarkes and Mary Tarzian. Sarkes Tarzian Co. manufactures electronic components.

Tedesco Stations—KCUE Red Wing, Minn.; KFNF Shenandoah, KWKY Des Moines, both Iowa; WIXK New Richmond, Wis. Nicholas and Victor J. Tedesco.

Televents Stations—KFML-AM-FM Denver, KLMC-TV Lamar, both Colo., and KBWC-TV Gallup, N. M. Ownership: Robert William Daniels, Winston L. Cox and Carl M. Williams, one-third each. Same individuals own 15% of PenNY T.V. Inc., which owns KHOG Fayetteville, Ark.

Tele-Broadcasters Stations—KALI San Gabriel and KOFY San Mateo, both Calif.; WPOP Hartford, Conn.; and KUDL Kansas City, Mo. H. Scott Kilgore, president-general manager. Headquarters: 41 East 42nd St., New York, N. Y.

Texas State Network Owned Stations—KFJZ-AM-FM Fort Worth, KRIO McAllen, KFDA-AM-TV Amarillo, all in Texas. Headquarters: Fort Worth. Gene Cagle, president; Stan Wilson, vp and gen mgr. Ownership: Estate of Sid W. Richardson, 62.07%; Gene L. Cagle, 19.59% and others. Mrs. Cagle owns 25% of KRBC-TV Abilene, Tex.

Texas Telecasting Stations—KDUB-AM-TV Lubbock, Texas; 50% of KVER-AM-TV Clovis, N.M. Also holds lease on KEDY-TV Big Springs, Tex., with option to purchase. Stockholders: W. D. Rogers Jr., 40%; Vernice Ford, 29%; W. H. Shipley 5%; W. W. Conley, 5%; James A. Phillips, 3.5% and others.

Lowell Thomas—See Capital Cities.

John W. Thompson Jr.—See Evening Star.

Harold H. Thoms Stations—WISE-AM-TV Asheville, WCOG Greensboro, WKLM Wilmington, WAYS Charlotte (33 1/2%), and WMSJ Sylva (75%), all N.C., and WEAM Arlington, Va. (75%).

J. Olin Tice Stations—WMYB Myrtle Beach, WCAY Cayce, both S.C.; WKEN Dover, Del. and WKTC Charlotte, N.C. J. Olin Tice Jr. owns 49% of WBBQ Augusta, Ga. and 51% of WBAZ Kingston, N.Y.

Time-Life Stations—KLZ-AM-TV Denver, Colo.; WTCN-AM-TV Minneapolis, Minn.; WFBM-AM-TV Indianapolis, Ind.; WOOD-AM-TV Grand Rapids, Mich. Weston C. Pullen Jr., vp (broadcasting operations), Time Inc.; Hugh B. Terry, pres-gen mgr, Denver stations; Ted Streibert, vp-gen mgr, Minneapolis; Eldon Campbell, vp-gen mgr, Indianapolis; Willard Schroeder, pres-gen mgr, Grand Rapids. Time-Life Broadcast Inc. is wholly owned by Time Inc.

B. F. J. Timm Stations—WDMG Douglas, Ga.; WMEN Tallahassee and WTHR Panama City, Fla. and 49% of WTIF Tifton, Ga.

Thomas G. Tinsley Jr. Stations—WITH-AM-FM Baltimore, WLEE Richmond and WXEX-TV Petersburg, both Va. Ownership: WITH stations, owned by Thomas G. Tinsley Jr. and family; WLEE station, owned by Mr. Tinsley; WXEX-TV, Mr. Tinsley, 44.93%; Irvin G. Axeloff, 6.79%; J. Wheat & Co., 16.28% (for beneficial owners).

Ben H. and Joel W. Townsend—See Bellinger-Townsend-Kemper.

Transcontinent Stations—WGR-AM-FM-TV Buffalo, New York; KFMB-AM-FM-TV San Diego, KERO-TV Bakersfield, both California; 60% of WNEP-TV Scranton-Wilkes-Barre, Pa.; WDAF-AM-FM-TV Kansas City, Mo. Major stockholders include Paul A. Schoellkopf Jr., J. Fred Schoellkopf IV, George F. Goodyear, Jack D. Wrath Jr., General Railway Signal Co. and Edward Petry Co. Officers: Paul A. Schoellkopf Jr., chmn; David C. Moore, pres; Van Beuren W. DeVries, Karl E. Hoffman, George C. Stevens, George A. Whitney, vps; Clifford M. Kirtland Jr., vp, treas and contrl; and Felix M. Piech, sec. Headquarters: 380 Madison Ave., New York, N.Y.

Transcontinental Properties Inc.—50% of WICS (TV) Springfield and WCHU (TV) Champaign, Ill.; WHNB-TV New Britain, Conn.; WICD-TV Danville, Ill. Ownership: Herbert Scheffel, 44.8%; Alfred G. Burger, 44.8%, and others. See also Balaban Stations.

Tri Circle Tv Stations—KCKT (TV) Great Bend and KGLD (TV) Garden City, both Kansas; KOMC (TV) McCook, Neb. Owners: E. C. Wedell and family, 38%; Vyrl Levay, 6.97%; H. P. and Fred Thies and families, 3.8%; R. R. Rinker, 4.9%; C. L. Roberts, 4.44% and others.

Triangle Stations—WFIL-AM-FM-TV Philadelphia, WFBG-AM-FM-TV Altoona, WLYH-TV Lebanon, all Pa.; WNEF-AM-FM-TV Binghamton, N.Y.; WNBC-AM-FM-TV New Haven, Conn.; and KPRE-AM-FM-TV, KRFM (FM) Fresno, Calif. Owned by Walter H. Annenberg and family. Headquarters: Philadelphia, Pa. Radio & TV Division Executives: Roger W. Clipp, vp; David J. Bennett, exec asst to vp; Edward H. Benedict, dir, natl sls; John D. Scheuer Jr., dir, pr and prog; Henry E. Rhea, dir, engr; John C. Harlan, bus mgr; Richard W. Gideon, rsch mgr; Charles S. Cady, west coast sls mgr; Charles Powell, Baltimore sls mgr; Frank Palmer, mid-west sls mgr.

Tribune Co. Stations—WGN-AM-TV Chicago, WPIX (TV) New York and KDAL-AM-TV Duluth. J. Howard Wood, pres, WGN; Ward Quaal, exec vp and gen mgr, Chicago; F. M. Flynn, pres, WPIX; Fred M. Thrower, exec vp and gen mgr, New York; J. Howard Wood, chmn, KDAL; Ward L. Quaal, pres, KDAL.

Trigg-Vaughn Stations—KVII-TV Amarillo, KOSA-AM-TV Odessa, KROD-AM-TV El Paso, all Texas. Ownership: Cecil L. Trigg and Jack C. Vaughn are principal owners.

Truth Publishing Stations—WTPC-AM-FM Elkhart, WSJV (TV) South Bend, Elkhart and WKJG-AM-TV Fort Wayne, all Ind. Ownership: John F. Dille Jr., 52.9%; A. H. Beardsley Trust No. 3, 47.1%.

Tullis-Hearne Stations—KAFY Bakersfield, KPXM San Bernardino and KDEO El Cajon-San Diego, all California. Own-

ership: Howard L. Tullis and John P. Hearne. Mr. Tullis is majority owner of KEAP Fresno, Calif. Mr. Hearne has interests in KVEN-AM-FM Ventura, Calif., and in KUAM-AM-TV Guam.

Turner-Farrar Stations—WSIL-TV Harrisburg, Ill.; KPOB-TV Poplar Bluffs, Mo. Ownership: Mrs. Oscar L. Turner and son, 70%; Charles O. Farrar, 25%; Henry Horning, 5%. Same group owns chain of Illinois theatres.

Arthur Tweet—See Community Radio.

United Broadcasting Stations—WOOK-AM-TV and WFAN (FM) Washington, D.C.; WSID-AM-TV and WYOU-FM Baltimore, WJNX Rockville, Md.; WJMO and WCUY-FM Cleveland, Ohio; WANT Richmond, Va.; WMUR-TV Manchester, N.H.; WFB South Miami, Fla., and WBNX New York. Ownership: Richard Eaton, pres-owner. Also holds option to acquire 50% interest in (NEW) Wilmington, N.C. Note: Sale of WOOK-TV pending FCC approval.

Valley Telecasting Stations—WFRV (TV) Green Bay, Wis., and WIRM (TV) Iron Mountain, Mich. Ownership: Owned 100% by Valley Communications Inc., controlled by trust voted by S. N. Pickard, Clayton Ewing and George E. Bills. Mr. Pickard owns WNAM Neenah, Wis.

Jack C. Vaughn—See Trigg-Vaughn Stations.

Veterans Broadcasting Stations—WVET-AM-TV Rochester, N.Y., and 80.5% of KTFV (TV) El Dorado, Ark. Ownership: Ervin F. Lake, 7.95%; Paul C. Loutler, 2.15%; Harry W. Bennett, William B. Maillefert and Hal James, 4.875% each; John S. Houseknecht, 3.51% and others.

William R. Vogel—See Regional Broadcasting.

Amos Voorhies—See California-Oregon.

William J. Wagner—See Northern Tv.

Walker Stations—WBEV Beaver Dam, WKTL Sheboygan, WOSH Oshkosh, WEAQ-AM-FM Eau Claire, WISM-AM-FM Madison, all Wisconsin; WSJM St. Joseph, Mich. Ownership: William E. and William R. Walker, Charles R. Dickoff, John D. Harvey.

Blair Walliser—See Communications Industries Stations.

Mrs. Kathleen Brownlow Ward—See Long-station Stations.

Ware Broadcasting Group—KLPW Union, KFLW Waynesville, and KYRO Potosi, all Missouri; KBEZ Laramie, Wyo.; KZIX Fort Collins, Colo. Leslie P. Ware.

WDSU Broadcasting Corp. Stations—WDSU-AM-FM-TV New Orleans, 68.87% of WAFF-TV Baton Rouge, both La. Ownership: Edgar B. Stern Jr., 83.75%; A. Louis Read, 12.5%; Lester E. Kabacoff, 3.75%.

E. C. Wedell—See Tri Circle Tv.

Gerald E. Weist—See Star Stations.

William H. Weldon—See Jefferson Tv Stations.

Earl McD. Westbrook—See Carolina Broadcasting.

Westinghouse Broadcasting Stations—WEZ-AM-FM-TV Boston, KYW-AM-FM-TV Cleveland, KPIX (TV) San Francisco, WBZA-AM-FM Springfield, (Mass.) KDKA-AM-FM-TV Pittsburgh, WOWO Fort Wayne, KEX-AM-FM Portland, (Ore.), WIND-AM-TV Chicago, and WJZ-TV Baltimore. Purchase of KFAC-AM-TV Los Angeles pending FCC approval. WBC is a subsidiary of Westinghouse Electric Corp. Headquarters: 122 E. 42nd St., New York 17, N.Y. Officers: Donald H. McGannon, pres; Roland V. Tooke, exec vp; Ralph N. Harmon, vp (engr); A. W. Dannebaum Jr., vp (admin); W. A. Schwartz, natl radio sls mgr; Richard M. Pack, vp (prog); William J. Kaland, natl prog mgr; David E. Partridge, adv sls prom mgr; Mike Santangelo, publ and pr; Melvin Goldberg, rsch dir; Joseph K. Mikita vp (finance); A. H. Bates, asst auditor; J. O. Schertler, industrial relations mgr; John Steen, attorney, 40 Wall St., New York 5; J. E. Baudino, vp in charge. Washington office: 1625 K St., N.W., Washington, D.C. W. C. Swartley, vp (Boston); Paul G. O'Friel, mgr, WBZ-TV; H. C. Lund, vp (Pittsburgh); L. R. Reeves, mgr, KDKA-TV; F. A. Tooke, vp (Cleveland); George Mathiesen, gen mgr, KQWY-TV; Perry Bascom, mgr, KYW; Carl Vandogrift, mgr, WOWO; P. G. Lasky, exec in charge, west coast opera-

tions; L. S. Simon, gen mgr, KPIX; H. L. Bachman, mgr, KEX; Ralph Atlas, vp (Chicago); Edward Wallis, gen mgr, WIND; John McClay, gen mgr, WJZ-TV. Ownership: WBC is subsidiary of Westinghouse Electric Corp., which manufactures electronic and communications equipment, home appliances, air brakes, x-ray machines, electric light bulbs, elevators, etc.

J. C. Wheat & Co.—See Tinsley Stations.

Jane Whitbread—See Fisher Stations.

Don E. Whitman—See Community Radio. **John Hay Whitney**—See Corinthian; also Herald-Tribune Radio Network.

Arthur Wilkerson Stations—WLIL Lenoir, WLIK Newport and WLII Shelbyville, all Tenn. Owned 100% each by Mr. Wilkerson.

D. Gene Williams Stations—KQDY Minot, KUTT Fargo, KQDI Bismarck, all North Dakota; KOYN Billings, Montana. Ownership: KQDY, D. Gene Williams and Delbert Berthof, 25% each; KDYN, Messrs. Williams & Berthof, 50% each; KUTT, Messrs. Williams & Berthof, 50% each; KQDI, Messrs. Williams and Berthof 37.5% and 25% respectively.

Harold Winkler—See Pacifica Foundation.

Winston-Salem Broadcasting Stations—WTOB-AM-TV Winston-Salem, N.C.; WSGN and 50% of WBMG (TV) Birmingham, Ala.; 80% of WAPA-TV San Juan; 33 1/2% of WOLE-TV Aguadilla, both Puerto Rico, and KTHT Houston, Tex. Ownership: Earl F. Slicht, 20%; Albert L. Butler Jr., 14.85%; James W. Coan, 11.63%; Thomas B. Rice, 10.99%; Jonas S. Rice, 10.34%; John G. Johnson, 10.20% and others. Note: Sale of WAPA-TV and WOLE-TV pending FCC approval.

John F. Wismer—See Stevens-Wismer.

WKY Television System—WKY-AM-TV Oklahoma City; WTVT (TV) Tampa, Fla. Ownership: Oklahoma Publishing Co., 100%.

WMRC Inc. Stations—WFBC-AM-FM-TV Greenville, WORD Spartanburg, both South Carolina; WBR-AM-FM-TV Knoxville, Tenn.; WNVN Asheville, N.C. Ownership: Greenville News-Piedmont Co. (J. Kelly Sisk, pres), 50%; R. A. Jolley and family, 14.6%, and others. Greenville News-Piedmont stock is voted by Roger C. Peace.

Howard H. Wolfe—See Lake Huron Stations.

Mitchell Wolfson—See Wometco.

Wometco Enterprises Stations—WTVJ (TV) Miami, Fla.; WLOS-AM-FM-TV Asheville, N.C.; KVOS-TV Bellingham, Wash., and 47.5% of WFGA-TV Jacksonville, Fla. Mitchell Wolfson, president.

Allen M. Woodall Stations—WDAC Columbus (50%), WMOG Brunswick (90%), WDAX McRae (67%), WAYX Waycross (25%), and WALG Albany (100%), all Georgia.

W. C. Woodall Jr. Stations—WBBK Blakeley (75%), WDWD Dawson (50%), WIMO Widener (33%), WGRA Cairo (25%), WFPM Fort Valley (14.3%), all Georgia, and WGSW Greenwood, S.C. (37.5%).

J. W. Woodruff Jr. Stations—WRBL-AM-FM-TV Columbus (31%), WGPC Albany (60%), and WAZA Bainbridge (40%), all Georgia.

D. E. Woodson—See Frontier Broadcasting.

David R. Worley Stations—KLEA Lovington, N. M.; 86% of KSEL Lubbock and 33 1/2% of KWBA Baytown, both Texas. Associated with Mr. Worley in the ownership of KWBA are Hugh DeWitt Landis and Cloyd O. Kendrick, each owning 33 1/2%. Messrs. Landis and Kendrick each also own 50% of KYVA Gallup and 46.6% of KENN Farmington, both New Mexico.

Jack D. Wrath Jr.—See Transcontinent Stations.

Samuel Youse—See Greenwalt-Norris-Youse Stations.

Zanesville Publishing Stations—WHIZ-AM-TV Zanesville, Ohio; WTAP-AM-TV Parkersburg, W. Va. and WHRV Ann Arbor, Mich. Zanesville Publishing Co. owns 60% of WHIZ and 63% of WHIZ-TV; 100% of WTAP. Principal stockholders: Clay, Arthur S., 47.5% each and William O. Littick, 5%.

Fred Zierle—See Midwestern Broadcasting.

Broadcast Stations Identified With Newspaper or Magazine Ownership

The following tabulation showing newspaper and magazine ownership or affiliation of am, fm and tv broadcast stations in the United States is based on information procured from the operating companies or from official sources. Minority interests are indicated where the information is available. In many instances stations and publications are owned by the same interests but operations are entirely separated.

ALABAMA

WHMA-AM-FM Anniston—Licensed to Anniston Bcstg. Co. Harry M. Ayers, principal owner of *Anniston Star*, is the majority stockholder.

WBCA Bay Minette—Licensed to Southwest Alabama Broadcasting Co. Owner James H. Faulkner is 100% owner of *Baldwin Times Weekly*. See also WWCC Bremen, Ga.

WAPI-AM-FM-TV Birmingham—Licensed to Newhouse Broadcasting System Inc., same ownership as Birmingham News Co. (*Birmingham News-S. I. Newhouse*). Same company owns *Huntsville (Ala.) Times*. See WSYR Syracuse, N. Y., for Newhouse holdings.

WDVE Dadeville—Licensed to J. C. Henderson, publisher-editor of semi-weekly *Alexander City (Ala.) Outlook* and weekly *Good Water (Ala.) Enterprise-Chronicle*. See also WRLD Lanett, Ala.

WFPA Fort Payne—Licensed to George A. Gotherg Jr., owner of weekly *DeKalb County News*.

WAAX Gadsden—Licensed to Etowah Broadcasting Inc. Charles Smithgall, controlling stockholder, is president-publisher of *Gainesville (Ga.) Times (WGGA)*. See also WRGA Rome, Ga.

WGYV Greenville—Licensed to Greenville Broadcasting Co. J. F. and N. F. Magowan, 15% and 7.5% owners, are stockholders of the *Mobile Press-Register Inc.* See also WKRG Mobile.

WRLD-AM-FM Lanett—Licensed to Valley Broadcasting Co., 40% owned by J. C. Henderson, publisher of semi-weekly *Alexander City Outlook* and weekly *Good Water (Ala.) Enterprise-Chronicle*. See also WDVE Dadeville, Ala.

WKRQ-AM-FM-TV Mobile—Licensed to WKRQ-TV Inc., 50% owned by *Mobile Press-Register Inc. (Mobile Register and Press)*. See also WGYV Greenville, Ala.

WMFC Monroeville—Licensed to Monroe Broadcasting Co. William M. Stewart, owner, is publisher of weekly *Monroe Journal* and *South Atabamian*.

ARIZONA

KOOL-AM-FM-TV Phoenix—Licensed to KOOL Radio Television Inc. Gene Autry, 53.38% owner, is 51% owner of Golden West Broadcasters, which owns 12.5% of *Phoenix Republic and Gazette*. Tom Kerney, 19.5% owner, also has interest in *Phoenix Republic and Gazette*. See also KOLD Tucson, Ariz.; KMPC Los Angeles, KSFO San Francisco, both Calif., and KVI Seattle, Wash.

KPHO-AM-TV Phoenix—Licensed to Meredith Broadcasting Co., owned by Meredith Publishing Co., publisher of *Better Homes & Gardens* and *Successful Farming*. See also WHEN Syracuse, N. Y., WOW Omaha, Neb., KCMO Kansas City, Mo., and KRMG Tulsa, Okla.

KOLD-AM-TV Tucson—Licensed to Old Pueblo Broadcasting Co. Gene Autry, 48% owner, is 51% owner of Golden West Broadcasters, which owns 12.5% of *Phoenix Republic and Gazette*. Tom Kerney, 19.5% owner, also has interest in *Phoenix Republic and Gazette*. See also KOOL Phoenix, Ariz.; KMPC Los Angeles and KSFO San Francisco, both Calif., and KVI Seattle, Wash.

KVOA-TV Tucson—Licensed to Alvarado Television Co., 40% owned by Clinton D. McKinnon, publisher of weekly *San Diego North Shores Sentinel* and *Coronado ournal*, both Calif. See also KOAT-TV Albuquerque, N. M.

ARKANSAS

KBRI Brinkley—Licensed to Tri-County Broadcasting Co., owned by Mason W. Clifton, owner of weekly *Brinkley Argus*.

KFSA-AM-TV Fort Smith—Licensed to Fort Smith Broadcasting Co., subsidiary of Southwestern Publishing Co., publisher of *Fort Smith Times Record* and *Southwest American*. Donald W. Reynolds, owner, also publishes *Bartlesville (Okla.) Examiner* and *Enterprise, Okmulgee (Okla.)*

(Okla.) *Times (KOKL)*, *Las Vegas (Nev.) Review Journal (KORK)* and *KLRJ-TV, Ely (Nev.) Times, Blackwell (Okla.) Journal-Tribune, Chickasha (Okla.) Express, Rogers (Ark.) News, Natchez (Miss.) Times, Guthrie (Okla.) Leader and Fallon (Nev.) Standard and Eagle*. See also KBRS Springdale and KFOY-TV Hot Springs, both Ark.; KOKL Okmulgee, Okla., KOLO-AM-TV Reno, KORK-KLRJ-TV Las Vegas, both Nev.; and KGNS-AM-TV Laredo, Tex.

KXAR Hope—Licensed to the Hope Broadcasting Co. A. H. Washburn, principal owner, is editor and publisher of *Hope Star*. The newspaper is operated independently of KXAR.

KFOY-TV Hot Springs—Licensed to Southeastern Operating Co., owned by Donald W. Reynolds (see KFSA Fort Smith, Ark.).

KTHS Little Rock—Licensed to Radio Broadcasting Inc. Chief owners identified with the Times Publishing Co. Inc., publishers of *Shreveport (La.) Times* and parent company of International Bcstg. Corp. (KWKH). Same ownership as *Monroe (La.) World and News Star*.

KTHV (TV) Little Rock—Licensed to Arkansas Television Co., 42% owned by Radio Broadcasting Inc. (KTHS) and 32% owned by Arkansas Democrat Co. (Arkansas Democrat). Arkansas Democrat Co. is 10% owned by K. A. Engel and 16% by C. E. Lowry. Principal owners of KTHS identified with Times Pub. Co., publisher of *Shreveport (La.) Times (KWKH Shreveport)*. See also KTHS Little Rock and KWKH Shreveport, La.

KBRS Springdale—Licensed to N. W. Arkansas Bcstg. & Tv Co., subsidiary of Southwestern Publishing Co. President is Donald W. Reynolds (see KFSA Ft. Smith).

CALIFORNIA

KERN-AM-FM Bakersfield—Licensed to McClatchy Newspapers; same ownership as *Sacramento Bee, Fresno Bee, Modesto Bee*. See also KMJ-AM-FM-TV Fresno, KBEE-AM-FM Modesto, KFBK-AM-FM Sacramento, all California, and KOH Reno, Nev.

KBLA Burbank—Licensed to Radio Station KBLA, 80% owned by George E. Cameron Jr., who is 85% owner of *Palm Springs (Calif.) Desert Sun*. See also KDES Palm Springs, Calif.

KFRE-AM-TV, KRFM (FM) Fresno—Licensed to Triangle Publications Inc. See WFIL Philadelphia, Pa.

KMJ-AM-FM-TV Fresno—Licensed to McClatchy Newspapers. (See KERN Bakersfield.)

KMPC Los Angeles—Licensed to Golden West Broadcasters, Gene Autry, 51% owner. Golden West Broadcasters owns 21.5% of *Phoenix (Ariz.) Republic and Gazette*. See also KOOL Phoenix and KOLD Tucson, both Ariz.; KSFO San Francisco, Calif., and KVI Seattle, Wash.

KGBS Los Angeles—Licensed to Storer Broadcasting Co. See WGBS-AM-FM Miami, Fla.

KTTV (TV) Los Angeles—Licensed to Times-Mirror Broadcasting Co., owned by the Times-Mirror Co. (*Los Angeles Times and Mirror*).

KBEE-AM-FM Modesto—Licensed to McClatchy Newspapers (See KERN Bakersfield.)

KASK-AM-FM Ontario—Licensed to Daily Report Co., same ownership as *Ontario Upland Report*.

KDES Palm Springs—Licensed to George E. Cameron Jr., 85% owner of *Palm Springs Desert Sun*. See also KBLA Burbank, Calif.

KKIS Pittsburg—Licensed to Kay Kis Corp., 80% owned by *Kankakee (Ill.) Daily Journal*. See also WKAN Kankakee, WRRR Rockford, and WQUA Moline, all Illinois.

KFBK-AM-FM Sacramento—Licensed to McClatchy Newspapers. (See KERN Bakersfield.)

KVTV (TV) Sacramento—Licensed to Great Western Broadcasting Corp. See WISH Indianapolis.

KOGO-AM-TV, KFSD-FM San Diego—Licensed to KFSD Inc., 46.22 owned by Post-Newsweek Stations. (*Newsweek Magazine*). See WTOP Washington, D. C.

KRON-FM-TV San Francisco—Licensed to Chronicle Publishing Co., publisher of *San Francisco Chronicle*.

KSFO San Francisco—Licensed to Golden West Broadcasters, owned 51% by Gene Autry, Golden West owns 12.5% of *Phoenix (Ariz.) Republic and Gazette*. See KOLD

Tucson and KOOL Phoenix, both Ariz.; KMPC Los Angeles, Calif., and KVI Seattle, Wash.

KLIV San Jose—Licensed to Cal-Radio Inc., 25% owned by Patrick H. Peabody, co-publisher *Güroy Dispatch*, *Los Gatos Times* and weekly *Pleasanton Times, Sunnyvale Standard* and *Mountain View Register-Leader*. See also KSJO-FM San Jose, Calif.

KSJO-FM San Jose—Licensed to Patrick H. Peabody, co-publisher *Güroy Dispatch*, *Los Gatos Times* and weekly *Pleasanton Times, Sunnyvale Standard* and *Mountain View Register-Leader*. See KLIV San Jose, Calif.

KTIM San Rafael—Licensed to Marin Broadcasting Co.; 37.5% owned by Roy A. Brown and wife who own *San Rafael Independent Journal*.

KTMS Santa Barbara—Licensed to News-Press Publishing Co., publisher of *Santa Barbara News-Press* (T. M. Storke, publisher, owns 51% of common stock).

KSCO-AM-FM Santa Cruz—Licensed to Radio Santa Cruz; Fred D. McPherson Jr., publisher of *Santa Cruz Sentinel*, is a partner.

KSRO Santa Rosa—Licensed to Finley Broadcasting Co. Ruth W. Finley, president, is affiliated with *Santa Rosa Press-Democrat*. Operated independently of newspaper.

COLORADO

KIMN Denver—Licensed to Mile High Stations Inc. See KLO Ogden, Utah.

KLZ-AM-TV Denver—Licensed to Time-Life Broadcast Inc., subsidiary of Time Inc., publisher of *Time, Life, Fortune* and *Sports Illustrated*. See also WFBI Indianapolis, Ind., WOOD Grand Rapids, Mich., and WTCN Minneapolis.

KLMR Lamar—Licensed to Southeast Colorado Broadcasting Co., Inc. Fred M. Betz 13.7% owner, owns *Lamar Daily News*.

CONNECTICUT

WNHC-AM-FM-TV New Haven—Licensed to Triangle Publications Inc. (*Philadelphia Inquirer*). See WFIL Philadelphia, Pa.

WSTC-AM-FM Stamford—Licensed to Western Connecticut Broadcasting Co. Kingsley Gillespie, publisher of *Stamford Advocate*, is president.

DELAWARE

WDEL-AM-FM Wilmington—Licensed to Delmarva Broadcasting Inc., same ownership as *Lancaster (Pa.) Intelligencer-Journal* and *New Era (WGAL)*. Stations operated independently. See WGAL Lancaster, Pa.

DISTRICT OF COLUMBIA

WMAL-AM-FM-TV Washington—Licensed to Evening Star Broadcasting Co. Inc., same ownership as *Washington Evening Star*. See also WWSA Harrisonburg, Va.

WTOP-AM-FM-TV Washington—Licensed to Washington Post Co. (*Washington Post and Newsweek Magazine*). See also WJXT (TV) Jacksonville, Fla., and KOGO-AM-TV San Diego, Calif.

FLORIDA

WESH-TV Daytona Beach—Licensed to Telrad Inc., owned by J. H. Perry interests. Perry newspapers are *Pensacola Journal and News, Deland Sun-News, Ocala Star-Banner, Panama City News-Herald, Palm Beach Post-Times, Leesburg Commercial, Palatka News, Melbourne Times*, 40% of *Daytona Beach Journal* and *News (WNDB)* and various weekly newspapers in Florida. Perry interests also own *Frankfort (Ky.) State Journal* and Western Newspaper Union, a newspaper syndicate.

WNDB-AM-FM Daytona Beach—Licensed to the News-Journal Corp., publisher of *Daytona Beach Journal and News* (40% owned by Perry interests). See WESH-TV Daytona Beach, Fla.

WROD Daytona Beach—Licensed to Radio of Daytona Inc., 100% owned by Frank J. Russell Jr., publisher of the *Marquette Mining Journal*. See WDMJ Marquette, Mich.

WFLM (FM) Fort Lauderdale—Licensed to Findlay Publishing Co., *Findlay (Ohio) Republican Courier*. See also WFIN Findlay, Ohio and WCSI Columbus, Ind.

WPDQ Jacksonville—Licensed to WPDQ Inc., owned by Brush-Moore Newspapers Inc. (see WHBC Canton, Ohio).

WJXT (TV) Jacksonville—Licensed to Washington Post Co., publisher of *Washington* (D. C.) and *Newsweek Magazine*. See WTOP Washington, D. C.

WMMB Melbourne—Licensed to Indian River Radio Inc., 16% owned by Harlan G. Murrelle, publisher *New Jersey weeklies Ocean City Sentinel-Ledger* and *Cape May Courthouse Gazette*. See also WOND Pleasantville, N. J.

WCKR-AM-FM, WKCT (TV) Miami—Licensed to Biscayne Television Corp., 42.5% owned by Cox interests (*Miami News*) and 42.5% by Knight interests (*Miami Herald*). For other Cox properties see WHIO Dayton, Ohio. For other Knight interests see WAKR Akron, Ohio.

WGBS-AM-FM Miami—Licensed to Storer Broadcasting Co. Miami Beach Sun Pub. Co. (*Miami Beach Sun*) is subsidiary of Storer Broadcasting Co. See also WJBK Detroit, WSPD Toledo, WAGA-TV Atlanta, WWSA Wheeling, W. Va., WJW Cleveland, WIBG Philadelphia, KGBS Los Angeles and WITI-TV Milwaukee.

WJHG-TV Panama City—Licensed to Herald Publishing Co. (*Albany* [Ga.] *Herald*). See also WALB Albany, Ga.

WJCM Sebring—Licensed to Progressive Publishing Co. Same ownership as *Clearfield* (Pa.) *Progress* and *Danville* (Pa.) *News*. See also WCPA Clearfield, WDAD Indiana, and WMAJ Sate College, all Pa.

WFLA-AM-FM-TV Tampa—Licensed to Tribune Co. (*Tampa Tribune* and *Times*). D. Tennant Bryan family holds approximately 50% interest in *Richmond Times Dispatch* and *News-Leader* (WRNL-AM-FM Richmond).

WTVT (TV) Tampa—Licensed to WKY Television System Inc. Same ownership as *Oklahoma City Oklahoman* and *Times, Farmer Stockman* (WKY-AM-TV).

GEORGIA

WALB-TV Albany—Licensed to Herald Publishing Co. (*Albany Herald*). See also WJHG-TV Panama City, Fla.

WRFC Athens—Licensed to Radio Athens Inc. owned by L. H. Christian, owner of weekly *Oconee Enterprise*, Watkinsville, Ga.

WAGA-TV Atlanta—Licensed to Storer Broadcasting Co., which also owns the *Miami Beach Sun* (see WGBS Miami, Fla.).

WSB-AM-FM-TV Atlanta—Licensed to Atlanta Newspapers Inc., publisher of *Atlanta Journal* and *Constitution*. Same interests (James M. Cox) publish *Dayton* (Ohio) *News* and *Journal-Herald* (WHIO), *Miami News* (WCKR), *Springfield* (Ohio) *News* and *Sun*. See also WSOC Charlotte, N. C.

WWCC Bremen—Licensed to Southwest Alabama Broadcasting Co. Owner James H. Faulkner is 100% owner of *Baldwin Times Weekly*. See also WBCA Bay Minette, Ala.

WBHF Cartersville—Licensed to W. R. Frier, owner of weekly *Bartow Herald*. See also WEAB Greer, S. C.

WRBL-AM-FM-TV Columbus—Licensed to Columbus Broadcasting Co., 51% owned by R. W. Page Corp. (*Columbus Enquirer and Ledger* and *Bradenton* [Fla.] *Herald*).

WGA Gainesville—Licensed to Blue Ridge Broadcasting Co. Charles Smithgall, publisher *Gainesville Daily Times*, is president and majority stockholder. See also WRGA Rome, Ga., and WAAX Gadsden, Ala.

WKLY Hartwell—Licensed to WKLY Broadcasting Co. Same ownership as weekly *Hartwell Sun*.

WNEX Macon—Licensed to Macon Broadcasting Co.; 16% held by the Telegraph Publishing Co., publisher of *Macon Telegraph* and *News*.

WRGA Rome—Licensed to Rome Bestg. Corp. Controlling stockholder Charles Smithgall, owner of *Gainesville* (Ga.) *Daily Times*. See also WGA Gainesville, Ga. and WAAX Gadsden, Ala.

WSFT Thomaston—Licensed to the Thomaston Broadcasting Co. J. B. Hardy, S. J. Carswell co-owners, weekly *Thomaston Times* and *Free Press*, own 40% of station.

WVOP Vidalia—Licensed to Vidalia Broadcasting Co. R. E. Ledford, 50% owner, is publisher of weekly *Vidalia Advance*.

HAWAII

KHBC-AM-TV Hilo—Licensed to Hawaiian Broadcasting System Ltd. See KGMB Honolulu.

KGMB-AM-TV Honolulu—Licensed to Hawaiian Broadcasting System Ltd. 100% owned by *Honolulu Star-Bulletin*. See also KHBC Hilo and KMAU-TV Wailuku, Hawaii.

KGU Honolulu—Licensed to Advertiser Publishing Co. Ltd., publisher of *Honolulu Advertiser*. See also KONA (TV) Honolulu.

KONA (TV) Honolulu—Licensed to Radio Honolulu Ltd., 50% owned by *Honolulu Advertiser*. See also KGU Honolulu.

KTOH Lihue—Licensed to Garden Island Publishing Co. Ltd., publisher of *Garden Island* (weekly).

KMAU-TV Wailuku—Licensed to Hawaiian Broadcasting System Ltd. (see KGMB Honolulu).

KMVI-AM-TV Wailuku—Licensed to Mau Publishing Co., Ltd., publisher of *Mau News*.

IDAHO

KGEM Boise—Licensed to Idaho Bestg. & Tv. Co., owned by A. L. Glasmann interests (see KLO Ogden, Utah).

KBAR Burley—Licensed to KBIO Inc., 86% owned by Jessica L. Longston (see KAYO Seattle, Wash.).

KIFI Idaho Falls—Licensed to Eastern Idaho Bestg. & Tv. Co., 90% owned by J. Robb Brady Trust Co., owner of *Idaho Falls Post-Register*.

KLIX-AM-TV Twin Falls—Licensed to Southern Idaho Bestg. & Television Co., owned by A. L. Glasmann interests. (See KLO Ogden, Utah).

ILLINOIS

WJBC-AM-FM Bloomington—Licensed to Bloomington Broadcasting Corp., 50% owned by Daily Pantagraph Co. (*Bloomington Pantagraph*).

WBYS Canton—Licensed to Fulton County Broadcasting Co., 31.9% owned by H. B. Winsor, president-publisher *Canton Ledger* and *Booneville* (Mo.) *News-Advertiser*.

WCIA (TV) Champaign—Licensed to Midwest Television Inc. Stockholders Helen M. Stevick and Marajen Stevick Dyess Chiming, each 10%, own *Champaign News-Gazette* (WDWS); Lindsay-Schaub Newspapers Inc. (WSOY Decatur, Ill.), 20%. See also WMBD Peoria, Ill.

WDWS-AM-FM Champaign—Licensed to The Champaign News-Gazette Inc., publisher of *Champaign News-Gazette*.

WAAF Chicago—Licensed to Corn Belt Publishers Inc. (*Drivers Journal* division).

WGN-AM-TV Chicago—Licensed to WGN Inc. same ownership as *Chicago Tribune*, *New York News* (WPIX) [TV]. See also KDAL Duluth, Minn.

WHFC, WEHS (FM) Cicero—Licensed to WHFC Inc. Owned by Richard W. Hoffman, director of tri-weeklies *Cicero*, *Berwyn* and *Stickney Life*, *Community Reporter* (Chicago) and bi-weekly *Suburban Life*.

WDAN Danville—Licensed to Northwestern Publishing Co. (*Danville Commercial News-Gannett*). For other Gannett newspapers, see WHEC Rochester, N. Y.

WSOY-AM-FM Decatur—Licensed to Illinois Broadcasting Co., 100% of stock owned by Lindsay-Schaub Newspapers Inc., publisher of *Decatur Herald* and *Review*; same ownership as *Champaign-Urbana* (Ill.) *Evening Courier*, *St. Clair* and *Madison Counties Journal* (E. St. Louis) and *Carbondale-Herrin-Murphysboro*, *Southern Illinoisian* and owner, WSEI (FM), Effingham, Ill., WVLN-AM-FM Olney, and 20% of WCIA (TV) Champaign and of WMBD-AM-FM-TV Peoria, Ill.

WCRA Effingham—Licensed to the Effingham Bestg. Co. Ownership (Joseph E. McNaughton and family) identified with *Effingham News* and *Pekin Times*, both Ill. See also WRMN Elgin and WKEI Kewanee, Ill.

WSEI (FM) Effingham—Licensed to Illinois Broadcasting Co., owned by Lindsay-Schaub Newspapers Inc. (See WSOY Decatur, Ill.).

WRMN Elgin—Licensed to Elgin Bestg. Co. Same ownership as WCRA Effingham, Ill. (See above).

WGIL Galesburg—Licensed to Galesburg Broadcasting Co.; controlled by Galesburg Printing & Publishing Co., publisher of *Galesburg Register-Mail*.

WLDS-AM-FM Jacksonville—Licensed to Jacksonville Radio & Television Bestg. Corp., 100% owned by Jacksonville Journal and Courier Co., publisher of *Jacksonville Journal* and *Courier*.

WKAN Kankakee—Licensed to WKAN Radio Inc., owned by Kankakee Daily Journal Co., publisher, *Kankakee Daily Journal*. See WRRR Rockford and WQUA Moline, both Ill., and KKIS Pittsburg, Calif.

WKEI Kewanee—Licensed to Joseph E. McNaughton, J. Richard Sutter and George Walker, joint venturers. Mr. McNaughton and family control *Effingham News* and *Pekin Times*, both Ill. See also WCRA Effingham and WRMN Elgin, both Ill.

WLPO La Salle—Licensed to La Salle County Broadcasting Corp., 100% owned by Peter Miller, publisher of *La Salle News-Tribune*. See also KMLW Marlin, Tex.

WKAI Macomb—Licensed to WKAI Broadcasting Co., 100% owned by William H. Rudolph, publisher of *Macomb Journal*.

WQUA Moline—Licensed to Radio Moline Inc., owned by Kankakee (Ill.) *Journal*. See also WKAN Kankakee and WRR Rockford, both Illinois and KKIS Pittsburg, Calif.

WVLN-AM-FM Olney—Licensed to Illinois Broadcasting Co., owned by Lindsay-Schaub Newspapers Inc. (see WSOY Decatur, Ill.).

WMBD-AM-FM-TV Peoria—Licensed to Midwest Television Inc. (same ownership as WCIA [TV] Champaign, Ill.).

WGEM-AM-FM-TV Quincy—Licensed to Quincy Bestg Co., 92% owned by Quincy *Herald Whig*.

WTAD-AM-FM, KHQA-TV Quincy—Licensed to Lee Broadcasting Inc.; 20% owned by *Hannibal Courier Post* and 51% owned by Lee Radio Inc. For other Lee holdings, see KGLO Mason City, Iowa.

WREX-TV Rockford—Licensed to Greater Rockford Television Inc., 22.2% owned by Rockford Broadcasters Inc. (*Rockford Morning Star* and *Register-Republic*—WROK-AM-FM).

WROK-AM-FM Rockford—Licensed to Rockford Broadcasters Inc. Same ownership as *Rockford Star* and *Register-Republic*.

WRRR Rockford—Licensed to Radio Rockford, Inc., owned by Kankakee Daily Journal Co. (see WKAN Kankakee, Ill.).

WBBF-AM-FM-TV Rock Island—Licensed to Rock Island Broadcasting Co. 75% owned by J. W. Potter Co. (*Rock Island Argus*), principals of which are also principal stockholders of KBUN Bemidji, Minn. Leslie Johnson, 25% owner, owns 50% of WJBC Bloomington, Ill.

WKRS Waukegan—Licensed to News-Sun Broadcasting Corp. Same stockholders own *Waukegan News-Sun*.

WFRX West Frankfort—Licensed to Pyramid Radio Broadcasting & Television Co., 25% owned by Paducah Newspapers Inc. Paducah [Ky.] *Sun-Democrat*). See also WPSD-TV Paducah, Ky.

INDIANA

WCSI-AM-FM Columbus—Licensed to White River Broadcasting Co., 100% owned by Findlay Publishing Co. (*Findlay* [Ohio] *Republican Courier*). See also WFIN Findlay, Ohio and WFLM (FM) Fort Lauderdale, Fla.

WCNB-AM-FM Connersville—Licensed to News Examiner Co., publisher of *Connersville News-Examiner*.

WTRC-AM-FM, WSJV (TV) Elkhart—Licensed to Truth Publishing Co. (*Elkhart Truth*). See also WKJG Fort Wayne, Ind.

WANE-AM-TV Fort Wayne—Licensed to Indiana Broadcasting Corp. See WISH Indianapolis, Ind.

WGL Ft. Wayne—Licensed to News-Sentinel Broadcasting Co., which is owned by News Publishing Co. (*Fort Wayne News-Sentinel*).

WKJG-AM-TV Fort Wayne—Licensed to WKJG Inc., 60% owned by Truth Publishing Co. (*Elkhart Truth*-WTRC-AM-FM and WSJV [TV]).

WFBM-AM-FM-TV Indianapolis—Licensed to Time-Life Broadcast Inc., owned by Time Inc. (*Time*, *Life*, *Fortune*, *Sports Illustrated*, *House & Home*, *Architectural Forum*). See also KLZ Denver, Colo.; WOOD Grand Rapids, Mich., and WTCN Minneapolis, Minn.

WISH-AM-TV Indianapolis—Licensed to Indiana Broadcasting Corp., 99.2% owned by Corinthian Broadcasting Corp. (J. H. Whitney). Indiana Broadcasting also owns WANE-AM-TV Fort Wayne, Ind. Corinthian also owns 86% of KOTV (TV) Tulsa, Okla.; 84.6% of KHOU-TV Houston, Tex. John Hay Whitney controls *New York Herald Tribune* and *Parade Magazine* newspaper supplement. See also WVIP Mt. Kisco, N. Y.

WIOU Kokomo—Licensed to Booth Broad-

"Station Brokers to the Nation"

MASS MEDIA MANAGERS

MARVIN E. TAVEL
550 Fifth Ave., New York 36, N. Y.
Circle 7-6836

Newspaper Ownership CONTINUED

casting Co. See WJLB Detroit, Mich.
 WMRI-AM-FM Marion—Licensed to WMRI Inc., principals having interests in Lansing (Mich.) *State Journal*, Battle Creek (Mich.) *Enquirer & News*, Lafayette (Ind.) *Journal & Courier*, Marion (Ind.) *Chronicle-Tribune*.
 WCTW-AM-FM New Castle—Licensed to WCTW Inc. Same ownership as *New Castle Courier-Times*.
 WJVA South Bend—Licensed to Booth Radio & Tv Stations Inc. See WJLB Detroit, Mich.
 WSBT-AM-TV South Bend—Licensed to *South Bend Tribune*.
 WRSW-AM-FM Warsaw—Licensed to Reub Williams & Sons Inc., publisher of *Warsaw Times-Union*.
 WAMW, WFML (FM) Washington—Licensed to Washington Radio Inc., 61% owned by Mrs. Paul R. Bausman, owner of *Washington Herald*.

IOWA

KWBG Boone—Licensed to Boone Broadcasting Co. Stockholders Harold A. and Mary Garvey control Boone *News-Republican*.
 KCRG-AM-TV Cedar Rapids—Licensed to Cedar Rapids Television Co., owned by *Cedar Rapids Gazette*.
 KPIG Cedar Rapids—Licensed to Cedar Rapids Broadcasting Corp., principally owned by John C. Kelly and brothers, who also have minority interest in *Sioux City Journal* and *Journal-Tribune*. See also KTRI Sioux City, Iowa.
 KSWI Council Bluffs—Licensed to the Nonpareil Broadcasting Co., affiliated with the New Nonpareil Co., publisher *Council Bluffs Nonpareil*.
 KRNT-AM-TV Des Moines—Licensed to Cowles Broadcasting Co. Members of Cowles family have majority interest in Minneapolis Star & Tribune Co. Minneapolis Star & Tribune Co. owns 47% of WCCO-AM-TV Minneapolis and 80% of KTVH (TV) Hutchinson, Kan. Cowles newspapers are *Des Moines Register* and *Tribune*, *Minneapolis Star* and *Tribune* and *Spokane (Wash.) Spokesman-Review*. Cowles family also controls *Look* magazine, Gardner Cowles is principal owner of *Fort Pierce (Fla.) News-Tribune*.
 KDTH Dubuque—Licensed to *Dubuque Telegraph-Herald*.
 KFJB Marshalltown—Licensed to Marshall Electric Co., owned by the *Marshalltown Times Republican*.
 KGLQ-AM-TV Mason City—Licensed to Lee Radio Inc., affiliated with ownership of WTAD Quincy, Ill. Lee P. Loomis, president, also publisher of *Mason City Globe-Gazette*. Other Lee newspapers are *Hannibal (Mo.) Courier-Post (KHQA-TV)*; *La Crosse (Wis.) Tribune (WKBT [TV])*; *Davenport (Iowa) Democrat* and *Times*, *Ottumwa (Iowa) Courier*, *Muscatine (Iowa) Journal*, *Madison (Wis.) State Journal* (WIBA and WMTV [TV]), *Kewanee (Ill.) Star-Courier* and *Lincoln (Neb.) Star* (KFAB Omaha, Neb.). See also KEYC-TV Mankato, Minn.
 KSCJ Sioux City—Licensed to Perkins Brothers Co. Interlocking ownership through individual stockholders in *Sioux City Journal* and *Journal-Tribune*. See also KTIV (TV) Sioux City, Iowa.
 KTIV (TV) Sioux City—Licensed to KTIV Television Co., owned 50% by Perkins Brothers Co. Interlocking ownership through individual stockholders in *Sioux City Journal* and *Journal-Tribune*. See also KSCJ Sioux City.
 KTRI Sioux City—Licensed to Sioux City Broadcasting Co., owned by John C., Eugene F., Fred T. and Lennon Kelly, who also have minority interest in *Sioux City Journal* and *Journal-Tribune*. See also KPIG Cedar Rapids, Iowa.

KANSAS

KSOK Arkansas City—Licensed to KSOK Bcstg. Co., owned by Stauffer Publications Inc. (see WIBW Topeka, Kan.)
 KGGF Coffeyville—Licensed to Midwest Broadcasting Co. Same majority ownership as *Coffeyville Journal*. See KHAS, Hastings, Neb.
 KGNO Dodge City—Licensed to Dodge City Broadcasting Co. Inc. President J. S. Denious Jr. and other stockholders also own *Dodge City Globe*.
 KIUL Garden City—Licensed to KIUL Inc. owned by John P. and estate of Sidney Harris, owners of *Garden City Telegram*, *Hutchinson News-Herald*, *Ottawa Herald*, *Chanute Tribune*, *Salina Journal*, *Olathe*

News, all Kansas, and *Burlington (Iowa) Hawkeye-Gazette*.

KVGB Great Bend—Licensed to KVGB Inc., 46% owned by Will L. and Russell T. Townsley, owners of *Great Bend Tribune* and *Russell (Kan.) News*.
 KTVH (TV) Hutchinson—Licensed to Wichita-Hutchinson Co., 80% owned by Minneapolis Star & Tribune Co. See KRNT Des Moines, Iowa.
 KMAN Manhattan—Licensed to Manhattan Broadcasting Co. Same ownership as *Manhattan Mercury*. See KHAS Hastings, Neb.
 KNEX McPherson—Licensed to K. R. Krehbiel, publisher of *McPherson Sentinel*.
 KOAM-TV Pittsburg—Licensed to Mid-Continent Telecasting Inc., 62% owned by KOAM and 33% by Joplin (Mo.) *Globe* and *News-Herald*.
 KSEK Pittsburg—Licensed to the KSEK Broadcasting Co., owned by Stauffer Publications (see WIBW Topeka, Kan.).
 WIBW-AM-FM-TV Topeka—Licensed to Topeka Bcstg. Assn., owned by Stauffer Publications Inc., publisher of *Topeka State Journal* and *Capital*, *Kansas City Kansan*, *Arkansas City Traveler*, *Pittsburgh Headlight* and *Sun*, *Newton Kansan*, all Kan.; *Shawnee (Okla.) News* and *Star*; *Grand Island Independent*, and *York News-Times*, both Neb.; *Maryville Forum*, *Nevada Mail*, *Independence Examiner*, all Mo. See also KSEK Pittsburg, and KSOK Arkansas City, both Kan., and KGFF Shawnee, Okla.
 KFH-AM-FM Wichita—Licensed to Radio Station KFH Co.; 50% of stock owned by Wichita Eagle Inc., publisher of *Wichita Eagle* and *Eagle & Beacon*.

KENTUCKY

WKCT Bowling Green—Licensed to Daily News Broadcasting Co., controlled by owners of *Park City News*.
 WMTA Central City—Licensed to Central City-Greenville Broadcasting Co., owned by L. L. and A. E. Stone and R. G. Utey, owner of weekly *Central City Messenger & Times-Argus*.
 WCTT Corbin—Licensed to Corbin Times-Tribune Inc., Publisher *Corbin Tribune* and *Times* and 50% owner of *Harlan (Ky.) Enterprise*.
 WFKN Franklin—Licensed to The Franklin Favorite-WFKN Inc. (weekly *Franklin Favorite*).
 WFUL Fulton—Licensed to Ken-Tenn Broadcasting Corp. Robert Paul Westpheling Jr. and wife own station, publish weekly *Fulton News*.
 WHAS-AM-TV Louisville—Licensed to WHAS Inc., same ownership as *Louisville Courier-Journal* and *Times*.
 WKLO and WEZI (TV) Louisville—Licensed to Mid-America Broadcasting Corp., owned by Charles Sawyer, publisher of *Lancaster (Ohio) Eagle-Gazette*. See WIZE Springfield, WCOL Columbus, WING Dayton, all Ohio.
 WFMW-AM-FM Madisonville—Licensed to Messenger Broadcasting Co., owned 50% by *Madisonville Messenger*.
 WMK Middleboro—Licensed to Cumberland Gap Broadcasting Co. Same stockholders also own stock in *Middlesboro News*.
 WMI-AM-FM Owensboro—Licensed to Owensboro Broadcasting Co. 80% of stock owned by principal stockholders of Owensboro Publishing Co., publisher of *Owensboro Messenger* and *Inquirer*.
 WPSD-TV Paducah—Licensed to Paducah Newspapers Inc. (*Paducah Sun-Democrat*). See also WFRX West Frankfort, Ill.
 WLSI Pikesville—Licensed to Cumberland Pub. Co., publisher of weekly *Pike County News*.

LOUISIANA

WBRZ (TV) Baton Rouge—Licensed to Louisiana Television Bcstg. Co., 98% owned by Baton Rouge Broadcasting Co. (WJBO and WBRZ [FM] which has same ownership as *Baton Rouge Advocate* and *State-Times*.
 WJBO-AM-FM Baton Rouge—Licensed to Baton Rouge Broadcasting Co. Inc.; same ownership as *Baton Rouge Advocate* and *State-Times*.
 KTCC Jonesboro—Licensed to Jackson Parish Broadcasters. Owners Ansley and Theodore Colvin publish weekly *Jackson Independent*.
 KVOL Lafayette—Licensed to Evangeline Bcstg Co., 50% owned by *Lafayette Advertiser* (Morgan Murphy). For Murphy newspaper ownership, see WISC-TV Madison, Wis.
 KRUS Ruston—Licensed to C. E. Faulk Jr., publisher *Ruston Leader*.
 KWKH-AM-FM Shreveport—Licensed to International Broadcasting Corp.; 100% of stock owned by Times Publishing Co.

Ltd., publisher of *Shreveport Times*; same ownership as *Monroe (La.) World and News-Star*. (See also KTHS and KTHV [TV] Little Rock, Ark.)
 KSLA-TV Shreveport—Licensed to KSLA-TV Inc., owned by Journal Publishing Co. (*Shreveport Journal*).

MAINE

WGAN-AM-TV Portland—Licensed to Guy Gannett Broadcasting Services, owned by Guy Gannett Publishing Co., publisher of *Portland Press Herald* and *Express*, *Augusta Kennebec Journal* and *Waterville Sentinel*.
 WEGP Presque Isle—Licensed to Presque Isle Radio Co., 98% owned by Edward G. Ferrier, publisher of weekly *Presque Isle Star-Herald* and weekly *Limestone (Maine) Leader*.

MARYLAND

WBAL-AM-TV Baltimore—Licensed to The Hearst Corp., affiliated with *Baltimore News Post*, *New York Journal-American* and *Mirror*, *Albany (N.Y.) Times-Union*, *Boston Record* and *American*, *Milwaukee Sentinel* (WISN), *Detroit Times*, *San Francisco Examiner* and *Call-Bulletin*, *Los Angeles Examiner* and *Herald Express*, *San Antonio Light*, *Seattle Post-Intelligencer*. See also WCAE Pittsburgh, Pa.
 WMAR-TV Baltimore—Licensed to A. S. Abell Co., publisher of *Baltimore Sunpapers*. See also WBOC Salisbury.
 WBOC-AM-TV Salisbury—Licensed to A. S. Abell Co. (*Baltimore Sunpapers*). See also WMAR-TV Baltimore, Md.

MASSACHUSETTS

WHDH-AM-FM-TV Boston—Licensed to WHDH Inc. owned by Boston Herald-Traveler Corp., publisher *Boston Herald* and *Traveler*.
 WBET-AM-FM Brockton—Licensed to Enterprise Pub. Co. (*Brockton Enterprise & Times*).
 WSAR Fall River—Licensed to K & M Publishing Co., publisher of *Fall River Herald News* and *Schenectady (N.Y.) Union-Star*.
 WNBH-AM-FM and WTEV-TV New Bedford—Licensed to E. Anthony & Sons Inc., publisher of *New Bedford Standard Times* and *Hyannis (Mass.) Cape Cod Standard-Times*.
 WHYN-AM-FM-TV Springfield - Holyoke—Licensed to Hampden-Hampshire Corp., 50% owned by same interests as *Holyoke Transcript-Telegram* and *Northampton (Mass.) Hampshire Gazette* and 50% by employee pension funds, *Springfield Republican*, *News* and *Union*.
 WOCB-AM-FM West Yarmouth—Licensed to E. Anthony & Son Inc. See WNBH New Bedford.
 WTAG - AM - FM Worcester—Licensed to WTAG Inc., affiliated with Worcester Telegram Publishing Co. Inc., publisher of *Worcester Telegram* and *Gazette*.

MICHIGAN

WALM Albion—Licensed to Calhoun Bcstg. Co. Jack C. Bedit, 23.4% stockholder, is owner of *Albion Recorder*; James Moses, 22.9% is publisher of *Marshall (Mich.) Chronicle*.
 WHRV Ann Arbor—Licensed to Zanesville Publishing Co. See WHIZ Zanesville, Ohio.
 WHFB-AM-FM Benton Harbor-St. Joseph—Licensed to Palladium Pub. Co., publisher of *Benton Harbor News-Palladium*, *St. Joseph (Mich.) Herald-Press*.
 WJBK-AM-FM-TV Detroit—Licensed to Storer Broadcasting Co. Same ownership (George E. Storer) as *Miami Beach Sun*. See WGBS Miami, Fla.
 WJLB, WMZK (FM) Detroit—Licensed to Booth Broadcasting Co. J. L. Booth, president, personally owns 4.5% Booth Newspapers Inc. (*Grand Rapids Press*, *Flint Journal*, *Muskegon Chronicle*, *Kalamazoo Gazette*, *Saginaw News*, *Bay City Times*, *Jackson Citizen-Patriot*, *Ann Arbor News*). See WTRX Flint, WSGW Saginaw, WIBM Jackson, all Mich.; WJVA South Bend and WIOU Kokomo, both Ind. and WTOD Toledo, Ohio.
 WWJ-AM-FM-TV Detroit—Licensed to Evening News Association, publisher of *Detroit News*.
 WLST Escanaba—Licensed to Frank J. Russell Jr. (*Mining Journal*, *Marquette, Mich.*). See WDMJ Marquette, Mich.
 WTRX Flint—Licensed to Booth Broadcasting Co. Inc. See WJLB Detroit.
 WOOD-AM-TV Grand Rapids—Licensed to Time-Life Broadcast Inc., owned by Time Inc. (*Time*, *Life*, *Fortune* and *Sports Illus-*

trated). See also WFBM Indianapolis, Ind.; WTCN Minneapolis, Minn.; KLZ Denver, Colo.

WMIQ Iron Mountain—Licensed to the Iron Mountain-Kingsford Bcstg. Co. President Frank J. Russell (principal owner *Marquette* [Mich.] *Mining Journal*) is publisher of *Iron Mountain News*. See also WDMJ Marquette, Mich.

WIBM Jackson—Licensed to Booth Broadcasting Co. See WJLB Detroit.

WDMJ Marquette—Licensed to Lake Superior Broadcasting Co., wholly owned by the Mining Journal Co. (*Marquette Mining Journal*). Frank J. Russell is principal owner and also publishes *Iron Mountain News*. Licensee also owns WMIQ Iron Mountain, and WLST Escanaba, all Michigan; WROD Daytona Beach, Fla., and WMAM Marinette, Wis.

WLUC-TV Marquette—Licensed to North Central Broadcasting Co., 52% owned by M&M Broadcasting Co. (Morgan Murphy). For other Murphy interests see WISC-TV Madison, Wis.

WMAB Munising—Licensed to Munising-Alger Bcstg. Co. owned ½ each by Charles Symon and Stanley Sadak, publishers of weekly *Munising News*.

WNIL Niles—Licensed to Niles Broadcasting Co., subsidiary of Star Publishing Co., publisher of *Niles Daily Star*.

WOAP Owosso—Licensed to Owosso Bcstg. Co., subsidiary of Argus Press Co., publisher of *Owosso Argus Press*.

WTHH Port Huron—Licensed to Times Herald Co. (*Port Huron Times Herald*).

WSGW Saginaw—Licensed to Booth Broadcasting Co. See WJLB Detroit.

WSOO Sault Ste. Marie—Licensed to Hia-wathaland Broadcasting Co. George A. Osborn, publisher of *Sault Ste. Marie News*, owns 30%.

MINNESOTA

KBUN Bemidji—Licensed to Paul Bunyan Broadcasting Co., owned by J. W. Potter Co. interests (*Rock Island Argus-WHBF-AM-FM-TV Rock Island, Ill.*).

KDAL-AM-TV Duluth—Licensed to KDAL Inc., owned by *Chicago Tribune*. See also WGN Chicago and WPIX (TV) New York.

KEYC-TV Mankato—Licensed to KEYC-Lee TV Inc., 52% owned by Lee Radio Inc. (see KGLO Mason City, Iowa).

WCCO-AM-TV Minneapolis—Licensed to Midwest Radio Television Inc., 53% owned by Mid Continent Radio-Television Inc., and 47% owned by Minneapolis Star & Tribune Co. Mid Continent is 50% owned by Northwest Publications Co. (Ridder interests), and 50% by Minnesota Tribune Co. Ridder interests own *St. Paul Pioneer-Press* and *Dispatch*, *Duluth News-Tribune* and *Herald* (WDSM Superior, Wis.), *New York Journal of Commerce*, *Aberdeen (S.D.) American* and *News (KSDN)*, *Grand Forks (N.D.) Herald (KLO)*, *San Jose (Calif.) Mercury* and *News*, *Long Beach (Calif.) Independent* and *Press-Telegram*, *Pasadena (Calif.) Star, News*, minority interest in *Seattle Times*. Minneapolis Star & Tribune Co. (*Minneapolis Star and Tribune*) also owns 80% of KTVH (TV) Hutchinson, Kan. Members of the Cowles family hold controlling interest in Minneapolis Star & Tribune Co. Cowles family also owns Cowles Broadcasting Co. (see KRNT Des Moines, Iowa).

WTCN-AM-TV Minneapolis—Licensed to Time-Life Broadcast Inc., owned by Time Inc. (*Time*, *Life*, *Fortune* and *Sports Illustrated*). See also WFBM Indianapolis, Ind.; WOOD Grand Rapids, Mich.; KLZ Denver, Colo.

KNUJ New Ulm—Licensed to KNUJ Inc., affiliated with *New Ulm Journal*.

KFAM-AM-FM St. Cloud—Licensed to Times Publishing Co., publisher of *St. Cloud Times*.

WJON St. Cloud—Licensed to Granite City Broadcasting Co. William T. Comstock, 49.5% owner, is publisher of weekly *Oconto (Wis.) Reporter*. See also WPDR Portage, Wis.

MISSISSIPPI

WROX Clarksdale—Licensed to Mrs. Eunice T. Imes, mother of Birney Imes Jr., owner of *Columbus (Miss.) Commercial Dispatch*. See WCBI Columbus, Miss.

WCJU Columbia—Licensed to WCJU Inc. Lester Williams, president, is editor and publisher of weekly *Columbia Progress*.

WCBI-AM-TV Columbus—Licensed to Birney Imes Jr., owner of *Columbus Commercial Dispatch*. See also WELO Tupelo; WROX Clarksdale; WNAG Grenada; WMOX Meridian, all Miss.

WDDT Greenville—Licensed to Clearwater Broadcasting Co. (John T. Gibson and

Holdings Carter Jr.), who own *Greenville Delta Democrat-Times*.

WNAG Grenada—Licensed to Grenada Broadcasting Co. Birney Imes Jr., principal stockholder is owner of *Columbus (Miss.) Commercial Dispatch*. See WCBI Columbus, Miss.

WJQS Jackson—Licensed to Dumas Milner Broadcasting Co. Mr. Milner is president Citizens Publishing Co. (*Jackson State Times*).

WSLI, WJTV (TV) Jackson—Licensed to Capitol Broadcasting Co., 40% owned by Mississippi Publishing Co. (*Jackson Clarion-Ledger* and *Daily News*).

WCOC-AM-TV Meridian—Licensed to Mississippi Broadcasting Co. Owned by Withers Gavin, publisher of weekly *Meridian Record* and *Clarke County Tribune* (Quitman, Miss.).

WMOX Meridian—Licensed to Birney Imes Jr., owner of *Columbus (Miss.) Commercial Dispatch*. See WCBI Columbus, Miss.

WTOK-TV Meridian—Licensed to Southern Television Corp. Interlocking ownership (estate of James F. Skewes) with *Meridian Star* and *Laurel (Miss.) Leader-Call*.

WELO Tupelo—Licensed to Tupelo Broadcasting Co. Inc. President Birney Imes Jr. is owner of *Columbus (Miss.) Commercial Dispatch*. See WCBI Columbus, Miss.

WQBC Vicksburg—Licensed to Delta Broadcasting Co. Inc., 96% owned by L. P. Cashman and family. Mr. Cashman is publisher of *Vicksburg Post*.

MISSOURI

KGHM Brookfield—Licensed to Green Hills Broadcasting Co. owned by Ira J. Williams, publisher *Brookfield News Bulletin*. KFRU Columbia—Licensed to KFRU Inc., controlled by H. J. Waters Jr., publisher of *Columbia Tribune*.

KHQA-TV Hannibal—Licensed to Lee Bcstg. Inc., which is also licensee of WTAD-AM-FM Quincy, Ill., 20% owned by *Hannibal Courier-Post*, and 52% owned by Lee Radio Inc., licensee KGLO-AM-TV Mason City, Iowa. For other Lee holdings see KGLO Mason City, Iowa.

KRCG (TV) Jefferson City—Licensed to Jefferson Television Co. William H. Weldon, president of licensee, is also president of *Jefferson City Capital News* and *Post-Tribune*.

KWOS Jefferson City—Licensed to the Capital Broadcasting Co. William H. Weldon, president, is also president of the *News Tribune Co.*, publisher of *Jefferson City Capital News* and *Post-Tribune*.

KCMO-AM-FM-TV Kansas City—Licensed to Meredith Broadcasting Co., subsidiary of Meredith Publishing Co. (*Better Homes & Gardens* and *Successful Farming*). See also WOW Omaha, KPHO Phoenix, WHEN Syracuse, N. Y. and KRMG Tulsa.

KMOS-TV Sedalia—Licensed to Jefferson Television Co. William H. Weldon, president, is president-publisher of *Jefferson City Capital News* and *Post-Tribune*. See also KWOS and KRCG-TV Jefferson City, Mo.

KSD-AM-TV St. Louis—Licensed to Pulitzer Publishing Co., publisher of *St. Louis Post-Dispatch*.

KTVI (TV) St. Louis—Licensed to Signal Hill Telecasting Corp., 25% owned by St. Louis *Globe-Democrat*.

KGBX Springfield—Licensed to Springfield Broadcasting Co.; owned 99% by Springfield Newspapers Inc. (*Springfield News* and *Leader & Press*).

KYTV (TV) Springfield—Licensed to Springfield Television Inc. 50% owned by Springfield Newspapers Inc., publisher of *Springfield News* and *Leader & Press* (KGBX). Tams Bixby Jr., director of license and vice president of Springfield Newspapers Inc., is president and 40% owner of *Muskogee (Okla.) Phoenix* and *Times-Democrat* (KBIX).

MONTANA

KOPR Butte—Licensed to Copper Bcstg. Co., owned by Mr. and Mrs. George C. Hatch (see KLO Ogden, Utah).

KATL Miles City—Licensed to Star Printing Co., publisher of *Miles City Star*.

NEBRASKA

KHAS Hastings—Licensed to Nebraska Broadcasting Co. Controlled by Fred A. and Richard M. Seaton, publishers of *Hastings Tribune*, *Manhattan (Kan.) Mercury* (KMAN), *Coffeyville (Kan.) Journal* (KGGF), *Winfield (Kan.) Courier*, *Alliance (Neb.) Times-Herald*, *Deadwood (S.D.) Pioneer-Times Lead* (S.D.) *Call*, *Sheridan (Wyo.) Press* and the magazine *Western Farm Life* (Denver). See also KHAS-TV Hastings, Neb.

KHAS-TV Hastings—Licensed to Nebraska Television Co., 51% owned by Seaton Publishing Co. (See KHAS Hastings, above.) WJAG Norfolk—Licensed to WJAG Inc., associated with Huse Pub. Co., publisher of the *Norfolk News*.

KETV (TV) Omaha—Licensed to Herald Corp. (subsidiary of *Omaha World Herald*).

KFAB Omaha—Licensed to KFAB Broadcasting Co., 48.86% of stock owned by Journal-Star Printing Co. (*Lincoln Star and Journal*). See KGLO Mason City, Iowa.

KMEO Omaha—Licensed to National Weekly Inc. (*National Review* magazine).

WOW-AM-FM-TV Omaha—Licensed to Meredith WOW Inc., owned by Meredith Publishing Co., publisher of *Better Homes & Gardens*, *Successful Farming*. See also WHEN Syracuse, N. Y., KPHO Phoenix Ariz.; KCMO Kansas City, Mo. and KRMG Tulsa, Okla.

KSTF (TV) Scottsbluff—Licensed to Frontier Bcstg. Co., one-third owned by Cheyenne Newspapers Inc. (*Wyoming Eagle* and *State Tribune*). See KFBC Cheyenne, Wyo.

NEVADA

KELK Elko—Licensed to Elko Broadcasting Co. Chris H. Sheerin, 50% owner of *Elko Free Press* is president and 16% owner of station.

KLRJ-TV Henderson—Licensed to Southern Nevada Radio & Television Co. (Donald W. Reynolds). For newspaper ownership, see KFSA Fort Smith, Ark.

KLAS-TV Las Vegas—Licensed to Las Vegas Television Inc. Herman Greenspan, publisher of *Las Vegas Sun*, owns 73.7%.

KORK Las Vegas—Licensed to Southwestern Broadcasting Co. (Donald W. Reynolds). For Reynolds' newspaper interests see KFSA Fort Smith, Ark.

KOII Reno—Licensed to McClatchy Newspapers. Same ownership as *Sacramento Bee*, *Fresno Bee*, *Modesto Bee*, all in California. See KERN Bakersfield, Calif.

KOLO Reno—Licensed to Western Broadcasting Co., owned by Donald W. Reynolds (see KFSA Fort Smith, Ark.).

KOLO-TV Reno—Licensed to Nevada Radio TV Inc., owned by Donald W. Reynolds (see KFSA Fort Smith, Ark.).

NEW JERSEY

WJLK-AM-FM Asbury Park—Licensed to Asbury Park Press Inc., publisher of *Asbury Park Press*.

WVNJ Newark—Licensed to Newark Broadcasting Corp., wholly owned subsidiary of The Evening News Publishing Co. (*Newark News*).

WOND Pleasantville—Licensed to South Jersey Radio Inc. Harlan G. Murrelle, 16.66% owner, is publisher of New Jersey weeklies *Ocean City Sentinel-Ledger* and *Cape May Courthouse Gazette*. See also WMMB Melbourne Fla.

WTOA (FM) Trenton—Licensed to the Mercer Broadcasting Co. Owned by Trenton Times Corp., publisher of *Trenton Times*.

NEW MEXICO

KOAT-TV Albuquerque—Licensed to Alvarado Broadcasting Co., owned by Clinton McKinnon (see KVOA-TV Tucson, Ariz.).

NEW YORK

WMBO Auburn—Licensed to WMBO Inc., owned by Auburn Publishing Co. (*Auburn Citizen-Advertiser*).

WMBO-FM Auburn—Licensed to Auburn Publishing Co. (*Auburn Citizen-Advertiser*).

WNNR-AM-TV Binghamton—Licensed to Binghamton Press Co. (*Binghamton Press*—Gannett). See WHEC Rochester, N. Y.

WNBF-AM-FM-TV Binghamton—Licensed to Triangle Publications Inc. (*Philadelphia Inquirer-WFIL*). See WFIL Philadelphia.

WBEN-AM-FM-TV Buffalo—Licensed to WBEN Inc., same ownership as *Buffalo News*.

WEBR Buffalo—Licensed to WEBR Inc. Owned by *Buffalo Courier-Express*.

WCNY-TV Carthage-Waterstown—Licensed to The Brockway Co., publisher of *Waterstown (N.Y.) Times* (WWNY). Also owns WMSA-AM-FM Massena, N. Y.

WENY Elmira—Licensed to Elmira Star-Gazette Inc., publisher of *Elmira Advertiser*, *Star-Gazette* and *Telegram* (Gannett Newspapers). See WHEC Rochester, N. Y.

WENE Endicott-Binghamton—Licensed to Ottaway Stations Inc. Major stockholder James H. Ottaway is president-publisher

Newspaper Ownership CONTINUED

and controlling stockholder of Oneonta (N.Y.) *Star* (WDOS), *Plattsburg* (N.Y.) *Press-Republic*, *Middletown* (N.Y.) *Times Herald-Record*, *Stroudsburg* (Pa.) *Record* (WVPO), *Danbury* (Conn.) *News-Times*. See also WDOS Oneonta, N. Y., and WVPO Stroudsburg, Pa.

WBUZ Fredonia—Licensed to Dunkirk-Fredonia Broadcasting Inc. (H. K. Williams III, president). Same ownership as *Dunkirk-Fredonia Observer*.

WUSJ Lockport—Licensed to Lockport Union Sun and Journal Inc., publisher of *Lockport Union Sun & Journal*.

WMSA-AM-FM Massena—Licensed to the Brockway Co., owned and operated by the *Watertown* (N.Y.) *Times*. See WWNW Watertown, N. Y., and WCNY-TV Carthage, N. Y.

WFYI Mineola—Licensed to VIP Broadcasting Corp. See WVIP Mt. Kisco, N. Y.

WVIP Mt. Kisco—Licensed to Suburban Broadcasting Co. owned by Martin Stone (33 1/4%) and Whitney Communications (John Hay Whitney) (66 3/4%). Mr. Whitney controls *New York Herald Tribune* and *Parade Magazine* newspaper supplement. Messrs. Stone and Whitney also own WVOX-AM-FM New Rochelle, WGHQ Saugerties and WFYI Mineola, all N. Y.

WVOX-AM-FM New Rochelle, N. Y.—Licensed to Radio Westchester Inc. See WVIP Mt. Kisco, N. Y.

WEVD New York—Licensed to Debs Memorial Radio Fund Inc.; among cooperative backers are directors of the *Jewish Forward*; the newspaper company itself has no interest or control.

WHOM-AM-FM New York—Licensed to Progress Broadcasting Corp., same ownership as *Il Progresso Italiano Americano*.

WINS New York—Licensed to Gotham Broadcasting Co. Sale to Storer Broadcasting Co. pending FCC approval. George B. Storer owns *Miami* (Fla.) *Sun* (see WGBS Miami, Fla.).

WPIX (TV) New York—Licensed to WPIX Inc., same ownership as *New York News, Chicago Tribune* (WGN). See also KDAL Duluth, Minnesota.

WQXR-AM-FM New York—Licensed to the Interstate Broadcasting Co., subsidiary of *New York Times*.

WHDL-AM-FM Olean—Licensed to WHDL Inc., 100% of stock owned by Olean Times-Herald Corp., publisher of *Olean Times-Herald*.

WDOS Oneonta—Licensed to Ottaway Stations Inc. See WENE Endicott N. Y.

WALK-AM-FM Patchogue—Licensed to Suffolk Broadcasting Corp. Suffolk Consolidated Press (weeklies *Long Island Sun*, *Bayshore Sentinel*, *Babylon Eagle*, *Suffolk Every Week*, *Port Jefferson Times*, *Islip Press*, *Smithtown Star* and *Huntington Times*) under common ownership (W. Kingsland Macy Jr. and family).

WRIV Riverhead—Licensed to Suffolk Broadcasting Corp. (see WALK Patchogue, N. Y.).

WHEC-AM-TV Rochester—Licensed to WHEC Inc., owned by Gannett Co., publisher of *Rochester Times-Union* and *Democrat & Chronicle*. Other Gannett newspapers are *Albany Knickerbocker News*, *Utica Press* and *Observer-Dispatch*, *Newburgh News*, *Beacon News*, *Ithaca Journal*, *Malone Telegram*, *Saratoga Springs Saratogian*, *Elmira Advertiser*, *Star-Gazette* and *Telegram* (WENY), *Binghamton Press* (WINR-AM-TV), *Niagara Falls Gazette*, all New York; *Hartford* (Conn.) *Times*, *Plainfield Courier-News* and *Camden Courier-Post*, both N. J.; *Danville* (Ill.) *Commercial News* (WDAN).

WGHQ Saugerties—Licensed to Skylark Corp. See WVIP Mt. Kisco, N. Y.

WHEN Syracuse—Licensed to Meredith Syracuse Radio Corp., same ownership as Meredith Publishing Co. publisher of *Better Homes & Gardens*, *Successful Farming*. See also WOW Omaha, Neb.; KPHO Phoenix, Ariz.; KCMO Kansas City, Mo., and KRMG Tulsa, Okla.

WHEN-TV Syracuse—Licensed to Meredith Syracuse Television Corp. See WHEN above.

WSYR-AM-FM-TV Syracuse—Licensed to Central Broadcasting Corp., same ownership (S. I. Newhouse) as *Syracuse Post-Standard* and *Herald-Journal*, *Newark* (N.J.) *Star-Ledger*, *Jersey City* (N.J.) *Jersey Journal*, *Long Island Press* and *Star-Journal*, *Staten Island* (N.Y.) *Advance*, *Harrisburg* (Pa.) *Patriot and News* (WTPA [TV]), *Portland* (Ore.) *Oregonian* and *Journal* (50% of KOIN-AM-FM-TV); *St. Louis Globe-Democrat* (25% of KTVI [TV]), *Birmingham* (Ala.) *News* (WAPI-AM-FM-TV). Mr. Newhouse also

has an interest in Conde-Nast Publications Inc. (*Vogue*, *House & Garden*, *Glamour*), and *Street & Smith*.

WFLY (FM) Troy—Licensed to the Troy Record Co., publisher of *Troy Record* and *Times-Record*.

WRUN-AM-FM Utica—Licensed to Rome Sentinel Co., publisher of *Rome* (N.Y.) *Sentinel*.

WWNW Watertown-Carthage—Licensed to the Brockway Co., owned and operated by the *Watertown Times*. See WMSA Massena, and WCNY-TV Carthage, N. Y.

WFAS-AM-FM White Plains—Licensed to Westchester Broadcasting Corp. J. Noel Macy and Valentine E. Macy Jr., co-owners, publishers of *White Plains Reporter Dispatch*, *Yonkers Herald-Statesman*, *Tarrytown News*, *Port Chester Item*, *Ossining Citizen-Register*, *Mt. Vernon Argus*, *New Rochelle Standard-Star*, *Mamaroneck Times*, and *Nyack Journal-News*, all N. Y.

NORTH CAROLINA

WGWR-AM-FM Asheville—Licensed to the Asheville Broadcasting Co., owners including Roy Cox, publisher *Courier-Tribune*, a semi-weekly newspaper.

WWNC Asheville—Licensed to Asheville Citizen-Times Publishing Co. publisher of the *Asheville Citizen-Times*. See also WFBC Greenville, S. C.

WPNF Brevard—Licensed to Pisgah Broadcasting Co.; same newspaper ownership association as WBBO Forest City, below.

WBT, WBTW (TV) Charlotte—Licensed to Jefferson Standard Bcstg. Co., subsidiary of Jefferson Standard Life Insurance Co. which owns WBIG Greensboro, N. C., and 19.9% of *Greensboro News and Record* (WFMY-TV). Jefferson Standard also owns WBTW (TV) Florence, S.C.

WSOC-AM-FM-TV Charlotte—Licensed to Carolina Broadcasting Co. Same interests (James M. Cox) as WSB Atlanta, Ga.

WDNC-AM-FM Durham—Licensed to the Durham Radio Corp., 100% owned by the *Durham Herald Co.*, publisher *Durham Herald* and *Sun*.

WIFM-AM-FM Elkin—Licensed to Tri-County Broadcasting Co., owned one-third each by Harvey F. Lafoon publisher of semi-weekly *Elkin Tribune*; Edward M. Anderson Estate (Stella W. Anderson, administratrix), publisher of weeklies *West Jefferson Skyland Post*, *Sparta Alleghany News*, *Brevard Transylvania Times* and *Forest City Courier*, and W. P. Erwin.

WBBO-AM-FM Forest City—Licensed to Rutherford County Radio Co. Inc., stockholders affiliated with following weekly newspapers: *Forest City Courier*, *Spindale Sun*. See WPNF Brevard.

WFMY-TV Greensboro—Licensed to Greensboro News Co. (*Greensboro News* and *Record*).

WNCT (TV) Greenville—Licensed to Carolina Broadcasting System Inc., 5% owned by Josh Horne, publisher of *Rocky Mt. (N.C.) Telegram*, and 10% by Wilson (N.C.) *Times*. See also WECT (TV) Wilmington, and WCEC Rocky Mount both N. C.

WHKY Hickory—Licensed to Catawba Valley Broadcasting Co.; stockholders include Lester C. Gifford, publisher of *Hickory Record*.

WREV-AM-FM Reidsville—Licensed to Reidsville Broadcasting Co. W. M. Oliver and W. M. Oliver Jr., owners own stock in *Reidsville Review*.

WCEC, WFMA (FM) Rocky Mount—License to Eastern Carolina Electronics Inc., 53.85% owned by Josh H. Horne, publisher of *Rocky Mount Telegram*. See also WNCT (TV) Greenville, N. C.

WECT (TV) Wilmington—Licensed to Atlantic Telecasting Corp., 30% owned by Carolina Broadcasting System. (See WNCT [TV] Greenville, N. C.)

WSJS-AM-FM Winston-Salem—Licensed to Piedmont Publishing Co., publisher of *Winston-Salem Journal* and *Twin City Sentinel*. See also WSJS-TV Winston-Salem.

WSJS-TV Winston-Salem—Licensed to Triangle Broadcasting Corp. a subsidiary of Piedmont Publishing Co., publisher of *Winston-Salem Journal* and *Twin City Sentinel*. See also WSJS-AM-FM Winston-Salem.

NORTH DAKOTA

WDAY-AM-TV Fargo—Licensed to WDAY Inc. (*Fargo Forum*).

KILO Grand Forks—Licensed to Grand Forks Herald Inc., publisher of *Grand Forks Herald* which is 60% owned by Ridder Publications. See WCCO Minneapolis.

OHIO

WAKR-AM-FM-TV Akron—Licensed to Summit Radio Corp., owned 45% by *Akron Beacon-Journal* (Knight newspaper). Other Knight newspapers are *Detroit Free Press*, *Miami Herald* (WCKR) and *Charlottesville* (N.C.) *Observer* and *News*.

WFAH-AM-FM Alliance—Licensed to the Review Pub. Co., publisher of *Alliance Review*.

WCNS, WCNO (FM) Canton—Licensed to Dover Broadcasting Co. See WAJR Morgantown, W. Va.

WHBC-AM-FM Canton—Licensed to Ohio Broadcasting Co., subsidiary of Brush-Moore Newspapers Inc., publisher of *Canton Repository*, *Steubenville Herald-Star*, *Marion Star*, *East Liverpool Review*, *Portsmouth Times*, and *Salem News*, all in Ohio; *Salisbury* (Md.) *Times*, *Hanover* (Pa.) *Sun*, *San Gabriel* (Calif.) *Valley-Tribune*. See also WONE Dayton, Ohio, and WPDQ Jacksonville, Fla.

WCPO-AM-FM-TV Cincinnati—Licensed to Scripps-Howard Radio Inc., affiliated with *Cincinnati Post & Times-Star*. See WEWS Cleveland.

WEWS (TV) Cleveland—Licensed to Scripps-Howard Radio Inc. Scripps-Howard newspapers are *Cleveland Press & News*, *New York World Telegram & Sun*, *Cincinnati Post & Times-Star* (WCPO), *Pittsburgh Press*, *Columbus* (Ohio) *Citizen*, *San Francisco News*, *Washington* (D.C.) *News*, *Indianapolis Times*, *Knoxville News-Sentinel* (WNOX), *Memphis Commercial Appeal* and *Press-Scimitar* (WMC), *Houston Press*, *Fort Worth Press*, *El Paso Herald-Post*, *Albuquerque Tribune*, *Covington* (Ky.) *Post*, *Denver Rocky Mountain News*, *Evansville Press*, *Birmingham Post-Herald*. See also WCPO Cincinnati, Ohio; WMC Memphis and WNOX Knoxville, Tenn.

WJW-AM-FM-TV Cleveland—Licensed to Storer Broadcasting Co. Same ownership (George B. Storer) as *Miami Beach Sun*. See WGBS Miami, Fla.

WBNS-AM-FM Columbus—Licensed to Radio Ohio Inc.; same ownership as *Columbus Dispatch* (see WBNS-TV below).

WBNS-TV Columbus—Licensed to Dispatch Printing Co., publisher of *Columbus Dispatch*.

WCOL-AM-FM Columbus—Licensed to Air Trails Inc., owned by Charles Sawyer, publisher of *Lancaster* (Ohio) *Eagle-Gazette*. See WIZE Springfield and WING Dayton, Ohio. WKLO Louisville, Ky., and WEZE Boston, Mass.

WTNS Coshocton—Licensed to Coshocton Broadcasting Co. Mrs. William Wallace and Bruce Wallace control both licensee and *Coshocton Tribune*.

WHIO-AM-FM-TV Dayton—Licensed to Miami Valley Broadcasting Corp., same ownership (James M. Cox) as *Dayton News* and *Journal Herald*, *Atlanta Journal* and *Constitution* (WSB), *Miami News* (WCKR), *Springfield* (Ohio) *News* and *Sun*.

WING Dayton—Licensed to Great Trails Broadcasting Corp., owned by Charles Sawyer, publisher of *Lancaster Eagle-Gazette*. See WIZE Springfield and WCOL Columbus, Ohio. WKLO Louisville, Ky.

WONE-AM-TV WIFE (FM) Dayton—Licensed to WONE Inc. Same ownership as Brush-Moore Newspapers. See WHBC Canton, Ohio.

WJER Dover—Licensed to Dover Broadcasting Co. Inc. See WAJR Morgantown, W. Va.

WEOL-AM-FM-TV Elyria—Licensed to Elyria-Lorain Broadcasting Co., 25.8% owned by Lorain County Printing & Publishing Co. (*Elyria Chronicle-Telegram*).

WFTN-AM-FM Findlay—Licensed to Findlay Publishing Co. publisher of *Findlay Republican Courier*. See also WCSI Columbus, Ind. and WFLM (FM) Fort Lauderdale, Fla.

WCLT-AM-FM Newark—Licensed to WCLT Radio Inc., 80% owned by stockholders of *Newark Advocate* and *American Tribune*.

WIZE Springfield—Licensed to Radio Voice of Springfield, Inc., controlled by Charles Sawyer, publisher of *Lancaster* (Ohio) *Eagle-Gazette*. See WING Dayton and WCOL-AM-FM Columbus, Ohio, WKLO, WEZI (TV) Louisville, Ky.

WSPD-AM-FM-TV Toledo—Licensed to Storer Broadcasting Co. Same ownership (George B. Storer) as *Miami Beach Sun*. See WGBS Miami, Fla.

WTOD, WTRT (FM) Toledo—Licensed to Booth Broadcasting Co. (see WJLB Detroit Mich.).

WHHH Warren—Licensed to Warren Tribune Radio Station Inc., owned by Tribune Co., publisher of *Warren Tribune-Chronicle*.

WWST-AM-FM Wooster—Licensed to Wooster-Republican Printing Co., publisher of the *Wooster Record*. Interlocking owner-

ship with WTRF-TV Wheeling, W. Va.
WFMJ-AM-TV Youngstown—Licensed to
Indicator Printing Co. (Youngstown Vin-
dicator).
WHIZ-AM-TV Zanesville—Licensed to
Southeastern Ohio Television System. Mi-
nority ownership also owns *Zanesville
Times-Recorder and Signal*. See WTAP-
AM-TV Parkersburg, W. Va. and WHRV
Ann Arbor, Mich.

OKLAHOMA

KWHW Altus—Licensed to Altus Broadcast-
ing Co., 50% owned by *Altus Times-Dem-
ocrat*.
KVSO Ardmore—Licensed to estate of John
F. Easley, publisher of *Ardmore Ardmore-
ite*.
KSEO Durant—Licensed to Durant Publish-
ing-Broadcasting Co., publisher of *Durant
Democrat, Durant Weekly News*.
KCRC Enid—Licensed to Enid Radiophone Co.
; all stock owned by same interests
owning Enid Publishing Co., publisher of
Enid News and Eagle.
KHEN Henryetta—Licensed to Henryetta
Radio Co., same ownership as *Henryetta
Free Lance*.
KMAD Madill—Licensed to Herbert J. Pate
editor of weekly *Madill Record*.
KBIX Muskogee—Licensed to Oklahoma
Press Publishing Co., publisher of *Muskogee
Phoenix and Times-Democrat*.
WKY-AM-TV Oklahoma City—Licensed to
WKY Television System Inc., same owner-
ship as *Oklahoma City Oklahoman and
Times, Farmer-Stockman*. See also WTVT
(TV) Tampa, Fla.
KOKL Okmulgee—Licensed to Okmulgee
Broadcasting Corp., subsidiary of *Okmul-
gee Times*. See KPFA Fort Smith, Ark.
WBBZ Ponca City—Licensed to Ponca City
Publishing Co., publisher of the *Ponca
City News*.
KGFF Shawnee—Licensed to KGFF Broad-
casting Co. Inc. Controlling stock interest
(94%) owned by Stauffer Publications
Inc. (see WIBW Topeka, Kan.).
KSPI-AM-FM Stillwater—Licensed to Still-
water Pub. Co., publisher of *Stillwater
News-Press*.
KOTV (TV) Tulsa—Licensed to KOTV Inc.
See WISH Indianapolis, Ind.
KRMG Tulsa—Licensed to Meredith Broad-
casting Co., subsidiary of Meredith Pub-
lishing Co. (*Better Homes & Gardens and
Successful Farming*). See also KCMO
Kansas City. WOW Omaha, KPHO Phoenix
and WHEN Syracuse, N. Y.

OREGON

KOOS Coos Bay—Licensed to KOOS Inc.
Sheldon F. Sackett, owner, is publisher of
Coos Bay World.
KERG Eugene—Licensed to Guard Publish-
ing Co., publisher of *Eugene Register-
Guard*.
KAGI, KGPO (FM) Grants Pass—Licensed
to Southern Oregon Bestg. Co., 50% owned
by A. E. Voorhies, publisher of *Grants
Pass Courier*, and Earle and John Voorhies.
KOTI-TV Klamath Falls—Licensed to Cali-
fornia Oregon Tv. Inc. Same ownership as
KBES-TV Medford, Ore.
KBES-TV Medford—Licensed to Southern
Oregon Bestg. Co.; 50% owned by estate
of Amos Voorhies and family. Family
publishes *Grants Pass (Ore.) Courier*. See
KAGI, KGPO (FM) Grants Pass.
KYJC Medford—Licensed to Medford Print-
ing Co. (*Medford Mail Tribune*).
KOIN-AM-FM-TV Portland—Licensed to
Mt. Hood Radio & Television Bestg. Co.
50% owned by Central New York Bestg
Corp. (WSYR Syracuse, N. Y.). Same
ownership (S. I. Newhouse) as *Portland
Oregonian and Journal*. For other New-
house newspapers, see WSYR Syracuse,
N. Y.
KPIC (TV) Roseburg—Licensed to South-
West Oregon Tv Broadcasting Corp., half
owned by Southern Oregon Broadcasting
Co., licensee of KAGI Grants Pass, Ore.
See also KAGI-KGPO (FM) Grants Pass;
KBES-TV Medford, KOTI-TV Klamath
Falls, all Oregon.
KRNR Roseburg—Licensed to News-Review
Co. (*Roseburg News-Review*). News-
Review Co. is 75% owned by Southern Ore-
gon Publishing Co. which publishes *Kla-
math Falls (Ore.) Herald and News*.

PENNSYLVANIA

WFBG-AM-FM-TV Altoona—Licensed to
Triangle Publications Inc. (*Philadelphia
Inquirer-WFLL*).
WBFJ Bedford—Licensed to Inquirer Print-
ing Co. (*Bedford Inquirer*).
WGPA-AM-FM Bethlehem—Licensed to
Bethlehem's Globe Pub. Co., publisher of
Bethlehem Globe-Times.

WLEV-TV Bethlehem—Licensed to Associ-
ated Broadcasters Inc. Ownership same as
*Lancaster Intelligencer-Journal and New
Era*. Operated independently. See also
WGAL Lancaster, Pa.
WCNR Bloomsburg—Licensed to Columbia-
Montour Broadcasting Corp., affiliated
with the *Bloomsburg Press*.
WWCH Clarion—Licensed to Clarion County
Broadcasting Co., 36% owned by Mrs.
Harriet Hearst, president and majority
stockholder of Clarion Newspapers Inc.
publisher of weeklies *Clarion Democrat
and Clarion Republican*.
WCPA Clearfield—Licensed to Clearfield
Broadcasters Inc., wholly owned by pub-
lishers of *Clearfield Progress and Danville
(Pa.) News*. See also WDAD Indiana, Pa.;
WJCM Sebring Fla. and WMAJ State Col-
lege, Pa.
WCED-AM-FM DuBois—Licensed to the
Tri-County Bestg. Co. Inc., owned by
Jason and Harold Gray, publishers of the
DuBois Courier Express.
WEEX-AM-FM Easton—Licensed to Easton
Publishing Co., publisher of *Easton Ex-
press*. See also WGLV (TV) Easton, Pa.
WEST-AM-FM Easton—Licensed to Associ-
ated Broadcasters Inc. Operated independ-
ently. See WGAL Lancaster (*Lancaster
Intelligencer-Journal and New Era*).
WGLV (TV) Easton—Licensed to Easton
Publishing Co. (*Easton Express*). See
WEEX Easton, Pa.
WSEE (TV) Erie—Licensed to Great Lakes
Television Co., 16.6% owned by George J.
Mead, publisher of *Erie News and Times*.
WGET Gettysburg—Licensed to Times &
News Publishing Co. (*Gettysburg Times*).
WKBO Harrisburg—Licensed to Keystone
Broadcasting Corp. Operated independ-
ently. Ownership affiliated with *Lancaster
Intelligencer-Journal and New Era*. See
WGAL Lancaster.
WTPA-TV Harrisburg—Licensed to New-
house Broadcasting Corp. Same owner-
ship as *Harrisburg Patriot and News
(Newhouse newspapers)*. For other New-
house newspapers see WSYR Syracuse,
N. Y.
WHUN Huntingdon—Licensed to Hunting-
don Broadcasters Inc. Joseph F. Biddle,
president, is publisher *Huntingdon News*.
WDAD Indiana—Licensed to WDAD Inc.
52% owned by Clearfield Broadcasters Inc.
Same ownership as *Clearfield Progress
and Danville News*, both Pa. See also
WCPA Clearfield Pa.; WJCM Sebring,
Fla. and WMAJ State College, Pa.
WJAC-AM-FM-TV Johnstown—Licensed to
WJAC Inc., same ownership as *Johnstown
Tribune*.
WGAL-AM-FM-TV Lancaster—Licensed to
WGAL Inc., same ownership (J. Hale and
John F. Steinman) as *Lancaster Intelli-
gencer-Journal and New Era*. See also
WDEL Wilmington, Del., and WLEV-TV
Bethlehem, WORK York, WEST Easton,
WKBO Harrisburg, WRAK-AM-FM-TV
Williamsport, all Pa. Stations operated in-
dependently.
WNPV Lansdale—Licensed to Equitable
Publishing Co. (*North Penn Reporter*).
WLYH-TV Lebanon—Licensed to Triangle
Publications Inc. (*Philadelphia Inquirer-
WFLL*). See WFLL Philadelphia, Pa.
WMRF Lewistown—Licensed to Lewistown
Broadcasting Co.; 31.6% of stock owned
by the Sentinel Co., publisher of *Lewis-
town Sentinel*. See also WJUN Mexico
Pa.
WJUN Mexico—Licensed to Juniata-Perry
Broadcasting Co., 31.6% owned by Sentinel
Co. (*Lewistown [Pa.] Sentinel*). See also
WMRF Lewistown, Pa.
WFIL-AM-FM-TV Philadelphia—Licensed
to Triangle Publications Inc., publisher of
*Philadelphia Inquirer and Daily News,
Seventeen Magazine, Official Detective, Tv
Guide, Morning Telegraph and Daily
Racing Form*. See also WNEF Bingham-
ton, N. Y.; WLYH-TV Lebanon and WFBG
Altoona, both Pennsylvania, WNHC New
Haven, Conn. KFRE Fresno, Calif.
WIBG-AM-FM Philadelphia—Licensed to
Seaboard Radio Broadcasting Corp.
(George B. Storer). Same ownership as
Miami Beach Sun. See also WGBS Miami.
WRYT Pittsburgh—Licensed to WCAE Inc.
Owned by Hearst Publishing Co. For
Hearst newspapers see WBAL Baltimore.
WIC (TV) Pittsburgh—Licensed to WIC
Inc., 50% owned by Pittsburgh Post-Gaz-
ette and 50% by H. K. Brennen and fam-
ily. See also WWSW-AM-FM Pittsburgh.
WKJF-FM-TV Pittsburgh—Licensed to Ag-
nes J. Reeves Greer, controlling stock-
holder of *Morgantown (W. Va.) Dominion
News and Post (WAJR)* and weekly *New
Martinsville (W. Va.) Wetzel Republican*.
See WAJR Morgantown, W. Va.
WTAE-TV Pittsburgh—Licensed to Tv City
Inc., 50% owned by WCAE Inc. (owned by
Hearst Publishing Co.). For Hearst news-
papers see WBAL Baltimore.
WWSW-AM-FM Pittsburgh—Licensed to

WWSW Radio Inc., owned by the Pitts-
burgh Post-Gazette & Sun-Telegraph
(Same ownership [Paul Block] as Toledo
[Ohio] Blade).
WEEU Reading—Licensed to WEEU Broad-
casting Co., affiliated with *Reading Times
and Eagle*.
WMAJ State College—Licensed to Center
Broadcasters Inc. Same ownership as
Clearfield (Pa.) *Progress and Danville
(Pa.) News*. See also WCPA Clearfield,
WDAD Indiana, both Pa., and WCJM Se-
bring Fla.
WEJL Scranton—Licensed to the Scranton
Times.
WVPO Stroudsburg—Licensed to Pocono
Broadcasting Inc. James H. Ottaway, ma-
jority stockholder, is also president-pub-
lisher of *Stroudsburg Record*. For Otta-
way newspapers, see WENE Endicott, N. Y.
WKOK-AM-FM-TV Sunbury—Licensed to
Sunbury Broadcasting Corp. Stockholders
have an interest in *Sunbury Item*.
WRAK-AM-FM-TV Williamsport—Licensed
to WGAL Inc. (See WGAL Lancaster,
Pa.).
WORK York—Licensed to Associated Broad-
casters Inc. Operated independently.
Ownership affiliated with *Lancaster In-
telligencer-Journal and New Era*. See
WGAL Lancaster.

RHODE ISLAND

WEAN, WPJB-FM Providence—Licensed to
Providence Journal Co., publisher of the
Providence Journal-Bulletin.
WVON-AM-FM Woonsocket—Licensed to
Woonsocket Broadcasting Co., whose prin-
cipals include stockholders of *Woonsocket
Call*.

SOUTH CAROLINA

WAIM-AM-TV WCAC (FM) Anderson—Li-
censed to Wilton E. Hall, publisher of *An-
derson Independent and Mail*.
WGCD Chester—Licensed to Dispatch Pub-
lishing Co. *Lexington [N. C.] Dispatch*.
WBTW (TV) Florence—Licensed to Jeffer-
son Standard Bestg. Co., subsidiary of
Jefferson Standard Life Insurance Co.
19.9% owner of *Greensboro (N.C.) News
and Record*. See also WBT Charlotte,
WFMY-TV Greensboro, N. C.
WFBC-AM-FM-TC Greenville—Licensed to
WMRC Inc., 49.8% owned by *Greenville
News-Piedmont*. See also WBIR-AM-FM-
AV Knoxville, Tenn.
WEAB Greer—Licensed to Greer Bestg. Co.
Partner E. A. Burch is publisher of the
weekly *Greer Citizen*. Partner W. F. Frier
is owner of *Bartow Herald (WBHF Car-
terville, Ga.)*.
WTND Orangeburg—Licensed to WTND Inc.
Same ownership (J. L. Sims and family)
as *Orangeburg Times & Democrat*.

SOUTH DAKOTA

KSDN Aberdeen—Licensed to Aberdeen
News Co., publisher of the *American
News* (identified with Ridder Publica-
tions). For other Ridder newspapers see
WCCO Minneapolis.
KOLY Mobridge—Licensed to Mobridge
Broadcasting Corp. Interlocking owner-
ship with weekly *Mobridge Tribune*.

TENNESSEE

WLAR Athens—Licensed to Athens Broad-
casting Co., owned by Helene M. Arter-
burn, publisher *Athens Post-Athenian*.
WDSG Dyersburg—Licensed to State Gazette
Broadcasting Co. Interlocking ownership
with *Dyersburg State Gazette*.
WIRJ Humboldt—Licensed to Gibson Coun-
ty Broadcasting Co. Interlocking owner-
ship with weekly *Humboldt Courier Chronicle*.
WTJS-AM-FM Jackson—Licensed to Sun
Publishing Co. Inc., publisher of *Jackson
Sun*.
WETB Johnson City—Licensed to Press Inc.,
publisher of *Johnson City Press-Chronicle*.
WKPT-AM-FM Kingsport—Licensed to
Kingsport Broadcasting Co. Identified with
ownership of *Kingsport News and Times*.
WIBR-AM-FM-TV Knoxville, Tenn.—Li-
censed to WMRC Inc., 49.8% owned by
Greenville News-Piedmont Co. (*Green-
ville [S. C.] News and Piedmont*) which
also owns *Asheville Citizen-Times (WWNC
Asheville N. C.)*. See also WFBC Green-
ville, S. C.
WNOX Knoxville—Licensed to Scripps-
Howard Radio Inc., subsidiary of Scripps-
Howard Newspapers (*Knoxville News-
Sentinel*). See WCPO Cincinnati.
WMC-AM-FM, WMCV (TV) Memphis—Li-
censed to WMC Broadcasting Co. (Scripps-
Howard-Memphis Commercial Appeal and
Press-Scimitar.) See WCPO Cincinnati.

Newspaper Ownership CONTINUED

TEXAS

KGNC-AM-FM Amarillo—Licensed to Plains Radio Broadcasting Co., 81% owned by Globe-News Publishing Co., publisher of *Amarillo News and Globe-Times* and *Lubbock Avalanche Journal*. See KGNC-TV below, also KFYO Lubbock, Tex.

KGNC-TV Amarillo—Licensed to Globe News Publishing Co., publisher of *Amarillo News and Globe-Times*, *Lubbock (Tex.) Avalanche* and *Journal*. See KYFO Lubbock, Tex.

KRIC-AM-FM Beaumont—Licensed to Enterprise Co. (Beaumont Enterprise and *Journal*).

KWHI Brenham—Licensed to Tom S. Whitehead, publisher of *Brenham Banner-Press*.

KRLD-AM-FM-TV Dallas—Licensed to Times-Herald Printing Co., same ownership as *Dallas Times-Herald*.

WFAP-AM-TV Dallas—Licensed to A. H. Belo Corp. publisher of *Dallas Morning News*.

KFST Fort Stockton—Licensed to KFST Inc., 60% owned by George Baker, publisher weekly *Fort Stockton Pioneer*.

WBAP-AM-FM-TV Fort Worth—Licensed to Carter Publications Inc. (*Fort Worth Star-Telegram*).

KGAF Gainesville—Licensed to Gainesville Broadcasting Corp. President Joe M. Leonard is part owner of *Gainesville Register*.

KCLW Hamilton—Licensed to Hamilton Broadcasting Co., owned by Coy Perry who owns weekly *Dublin (Tex.) Progress*.

KHOU-TV Houston—Licensed to Gulf Television Co. See WISH Indianapolis, Ind.

KPRC-AM-TV Houston—Licensed to Houston Post Co., publisher of *Houston Post*.

KTRH-AM-FM Houston—Licensed to KTRH Broadcasting Co., subsidiary of Houston Chronicle Pub. Co., publisher of *Houston Chronicle*.

KGNS-AM-TV Laredo—Licensed to Southwestern Publishing Co. (see KFSA Fort Smith, Ark.).

KFYO Lubbock—Licensed to Plains Radio Broadcasting Co., 81% owned by Globe News Publishing Co., publisher of *Lubbock Avalanche* and *Journal*, *Amarillo (Tex.) News* and *Globe-Times*. See KGNC Amarillo Tex.

KMLW Marlin—Licensed to M-L Radio Inc., 50% owned by Peter and Frederick C. Miller, owners of *LaSalle (Ill.) News-Tribune*. See also WLPO LaSalle, Ill.

KWBC Navasota—Licensed to Whitten Broadcasting Co., owned by J. G. and R. H. Whitten, publishers of weekly *Examiner-Review*.

KGNB New Braunfels—Licensed to Comal Broadcasting Co. Claude W. Scruggs, 20% stockholder, owns *New Braunfels Herald*. Operated independently.

KTLU Rusk—Licensed to E. H. Whitehead, publisher of the weekly *Rusk Cherokee* and monthly *Citizen*.

KCTV (TV) San Angelo—Licensed to West-Ex Television Co., 49.4% owned by Big Spring Broadcasting Co., in turn owned by Houston H. and Ed H. Harte. Houston H. Harte is president-publisher of *San Angelo Standard-Times* and *Evening Standard*.

KENS-AM-TV San Antonio—Licensed to Express Publishing Co. (*San Antonio Express* and *News*).

KCEN-TV Temple—Licensed to Bell Publishing Co., publisher of *Temple Telegram*. Frank W. Mayborn 95% owner, is 90% stockholder of KTEM Temple, Tex. See KTEM Temple below.

KTEM Temple—Licensed to Bell Broadcasting Co. Frank W. Mayborn, president and 90% owner, also president of Bell Pub. Co., publisher of *Temple Telegram* (operator of KCEN-TV), president and owner of *Sherman Democrat* and president-part owner of *Kileen (Tex.) Herald* and *Taylor (Tex.) Press*.

KCMC-AM-FM-TV Texarkana—Licensed to KSMC Inc., 59% owned by W. E. Hussman-Camden News Publishing Co. (Camden [Ark.] *News*), and 32% by Palmer family (*Texarkana Gazette* and *News Era*, *Eldorado Times* and *News*, *Hope Star* [50%], *Magnolia Banner News* [80%], all Ark., and *Jacksonville [Tex.] Daily Progress* [25%]).

KTBB Tyler—Licensed to Blackstone Broadcasting Co. whose principal owners are also principal owners of *Tyler Courier-Times* and *Telegraph*. Operated independently.

UTAH

KLO Ogden—Licensed to Interstate Corp. *Ogden Standard-Examiner*. Owned by A. L. Glasmann and family (George C.

Hatch Cecil L. Heftel and wives). See also KALL and KUTV (TV) Salt Lake City; KIMN Denver, Colo.; KLIX-AM-TV Twin Falls and KGEM Boise, both Idaho, and KOPR Butte, Mont.

KALL Salt Lake City—Licensed to Salt Lake City Bcstg Co., owned by Mr. and Mrs. George C. Hatch. See KLO Ogden, Utah.

KUTV (TV) Salt Lake City—Licensed to KUTV Inc., 65% owned by Ogden (Utah) Standard-Examiner (Glasmann) and 35% by Salt Lake Tribune. See KLO Ogden, Utah.

VIRGINIA

WDVA Danville—Licensed to Virginia-Carolina Broadcasting Corp. Publisher of *Danville Register* is stockholder.

WFLS Fredericksburg—Licensed to Star Broadcasting Corp. (*Fredericksburg Free Lance-Star*).

WSVA-AM-FM-TV Harrisonburg—Licensed to Shenandoah Valley Broadcasting Inc., 51% owned by Evening Star Broadcasting Co. (Washington [D. C.] *Evening Star-WMAL-AM-FM-TV*).

WGH-AM-FM Newport News—Licensed to Hampton Roads Broadcasting Corp.; 100% of stock owned by Daily Press Inc., publisher of *Newport News* and *Times Herald*.

WTAR-AM-TV Norfolk—Licensed to WTAR Radio-TV Corp., same ownership as *Norfolk Virginian-Pilot* and *Ledger-Dispatch & Star*.

WRAD Radford—Licensed to WRAD Broadcasting Co. (same ownership as WTRF-TV Wheeling, W. Va.).

WRNL-AM-FM Richmond—Licensed to WRNL Inc. owned by Richmond Newspapers Inc. (*Richmond Times Dispatch* and *News-Leader*).

WDBJ-AM-FM-TV Roanoke—Licensed to Times-World Corp., publisher of *Roanoke Times* and *World-News*.

WKWS Rocky Mt.—Licensed to Radio Franklin Inc. K. W. Salyer, 33 1/2% partner, is publisher of weekly *Franklin News Post*.

WASHINGTON

KPUG Bellingham—Licensed to KPUG Inc., 51% owned by Jessica L. Longston (see KAYO Seattle, Wash.).

KITI Chehalis-Centralia—Licensed to KITI Corp., 25% owned by Centralia Printing Co., publisher of *Centralia Chronicle*.

KSEM Moses Lake—Licensed to KSEM Inc., owned 56% by Jessica L. Longston (see KAYO Seattle, Wash.).

KONP Port Angeles—Licensed to Radio Pacific Inc., subsidiary of Port Angeles News.

KAYO Seattle—Licensed to Washington Telecasters Inc., 52% owned by Jessica L. Longston publisher of *Burley Herald-Bulletin*, *Rupert Minedoak County News* (weekly), both Idaho; *St. Helens (Ore.) Sentinel Mist* (semi-weekly), and *Othello (Wash.) Outlook* (weekly). See also KPUG Bellingham and KSEM Moses Lake, both Washington; KBAR Burley, Idaho.

KVI Seattle—Licensed to Golden West Broadcasters, 51% owned by Gene Autry. See KOOL Phoenix and KOLD Tucson, both Ariz.; KMPC Los Angeles and KSFO San Francisco, both Calif.

KHQ-AM-FM-TV Spokane—Licensed to KHQ Inc., same ownership as *Spokane Chronicle*.

KTNT-TV Tacoma—Licensed to Tribune Publishing Co. publisher of *Tacoma News-Tribune*. Alton F. Baker, 12.46% owner, owns *Eugene (Ore.) Register-Guard* (KERG).

WEST VIRGINIA

WHIS-AM-TV Bluefield—Licensed to Daily Telegraph Printing Co., publisher of *Bluefield Telegraph* and *Sunset News-Observer*.

WJPB-TV Weston-Fairmont—Licensed to WJPB-TV Inc., 50% owned by J. Patrick Beacom, publisher of weekly *Mannington (W. Va.) Times*. See WVVW Grafton, W. Va.

WVVW Grafton—Licensed to WVVW Inc., owned by J. Patrick Beacom. See WJPB-TV Fairmont, W. Va.

WLOG-AM-FM Logan—Licensed to E. N. Frey, publisher of the *Logan Banner*, and Robert O. Greever, partners.

WJAR-AM-FM Morgantown—Licensed to West Virginia Radio Corp. Mrs. A. J. R. Greer, president owns stock in West Virginia Publishing Co., publishers of *Morgantown Post* and *Dominion News*; *New Martinsville Wetzel Republican*. (See WJER Dover, W. Va. and WKJF (FM) Pittsburgh, Pa.).

WTAP-AM-FM Parkersburg—Licensed to Zanesville Publishing Co., publisher of *Zanesville (Ohio) Signal* and *Times-Recorder*. See also WHIZ Zanesville, Ohio.

WHAW Weston—Licensed to Central W. Virginia Service Corp., 50% owned by Richard H. Ralston, owner of weekly *Buckhannon (W. Va.) Record*.

WTRF-TV Wheeling—Licensed to WTRF-TV Inc., 90% owned by A. C., G. C., R. E. and R. C. Dix, publishers of *Martins Ferry-Bellaire Times Leader*, *Defiance Crescent-News*, *Wooster Daily Record* and *Ravenna-Kent Evening Record*, all Ohio. See also WRAD Radford, Va.

WVVA-AM-FM Wheeling—Licensed to Storer Broadcasting Co. (*Miami Beach Sun*). See WGBS Miami, Fla.

WISCONSIN

WATK Antigo—Licensed to Antigo Broadcasting Co. Artemas F. Berner, 90% owner, is publisher of *Antigo Journal*.

WEAU-TV Eau Claire—Licensed to Central Bcstg. Co., 23% owned by Eau Claire Leader and Telegram, and 54.6% owned by Morgan Murphy and wife (see WISC-TV Madison).

KFIZ Fond du Lac—Licensed to KFIZ Broadcasting Co. Same owners as Fond du Lac Commonwealth Reporter.

WDUZ Green Bay—Licensed to Green Bay Broadcasting Co., 5% owned by Harold R. Murphy, co-owner Northshore Publishing Co. (weeklies *Shorewood Herald*, *Whitefish Bay Herald* and *Glendale Town Times*). See also WIGM Medford, Wis.

WJPG Green Bay—Licensed to the Green Bay Newspaper Co., publisher of *Green Bay Press Gazette*.

WLUC-TV Green Bay—Licensed to M&M Broadcasting Co., 55% owned by Evening Telegram Co. (*Superior [Wis.] Telegram*). See WISC-TV Madison, Wisc. below.

WTKM Hartford—Licensed to Times-Press Radio Inc., publisher of *Hartford Times Press*.

WCLO-AM-FM Janesville—Licensed to Southern Wisconsin Radio Inc., subsidiary of Gazette Printing Co., publisher of *Janesville Gazette*.

WKBT (TV) LaCrosse—Licensed to WKBH TV Inc., 27.5% owned by Lee Enterprises (Lee newspapers). See KGLO Mason City, Iowa.

WIBA-AM-FM Madison—Licensed to Badger Broadcasting Co. Inc. 66% owned by the Capital Times Co., publisher of *Madison Capital Times*. Other stockholders and directors include officers of the Wisconsin State Journal Publishing Co., publisher of the *Wisconsin State Journal* (Lee Enterprises). See KGLO Mason City, Ia.

WISC-TV Madison—Licensed to Radio Wisconsin Inc., 50% owned by Morgan Murphy (*Superior [Wis.] Telegram*). Mr. Murphy also has interests in *Manitowoc-Chippewa Falls Herald-Telegram*, *Two Rivers Reporter*, *Ashland Press*, all Wisconsin; *Virginia Mesabi News* and *Range Facts*, Minnesota, and *Lafayette Advertiser*, Louisiana. See also WEAUTV Eau Claire, WLUC-TV Green Bay, both Wisconsin; KVOL Lafayette Louisiana; WLUC-TV Marquette, Mich.

WMTV (TV) Madison—Licensed to Forward Television Inc. Interlocking ownership with Lee newspapers (see KGLO Mason City, Iowa).

WMAM Marinette—License to Marinette Central Broadcasting Co., owned by Mining Journal Co. (See WDMJ Marquette, Mich.).

WIGM Medford—Licensed to WIGM Inc., 57% owned by Harold R. Murphy, co-owner Northshore Publishing Co., Milwaukee (weeklies *Shorewood Herald*, *Whitefish Bay Herald*, *Glendale Herald* and *Fox Point Bayside Herald*). See also WDUZ Green Bay, Wis.

WISN-AM-FM-TV Milwaukee—Licensed to Hearst Corp. Affiliated with *Milwaukee Sentinel*. For other Hearst Newspapers see WBAL Baltimore Md.

WITI-TV Milwaukee—Licensed to Storer Broadcasting Co. See WGBS, Miami, Fla.

WTMJ-AM-FM-TV Milwaukee—Licensed to The Journal Co. (*Milwaukee Journal*).

WPDR Portage—Licensed to Comstock Pub. Co. W. T. Comstock, president and 99.2% stockholder, is publisher of weekly *Oconto Co. (Wis.) Reporter*. See also WJON St. Cloud, Minn.

WRJN-AM-FM Racine—Licensed to Racine Broadcasting Corp. Same ownership as *Racine Journal-Times*.

WTCH Shawano—Licensed to Shawano County Leader Pub. Co., publisher of *Shawano Leader*.

WDSM-AM-TV Superior—Licensed to Northwest Publications (Ridder Publications Inc.). Affiliated with *Duluth Herald* and *News-Tribune*. For other Ridder publications see WCCO Minneapolis, Minn.

College or University Campus—Limited Radio Stations in the U.S.

The following college or university campus-limited stations are operated principally by students enrolled in the schools. Their transmission is by wire, and reception is limited to on campus listening. College radio is represented nationally by three organizations: the Intercollegiate Broadcasting System, the Ivy Network, and the College Radio Corp. Station affiliation to one or more of these groups is listed beside the call letters. For further information, see the listings IBS, IVY, and CRC on page E-4.

ALABAMA

WESD IBC-CRC Alabama College, Montevallo
WABP CRC Univ of Alabama, University

ARIZONA

KASN IBS-CRC Arizona State Univ, Tempe

ARKANSAS

KASC Arkansas State College, Jonesboro
KVAR IBS-CRC Univ of Arkansas, Fayetteville

CALIFORNIA

State Polytechnic, San Luis Obispo
KCSK Chico State College, Chico
KHSC IBS Humboldt State College, Arcata
KXLU CRC Loyola University, Los Angeles 45
KRJC Modesto Junior College, Modesto
KCVN Univ of the Pacific, Stockton
KSPC CRC Pomona College, Claremont
KRSM St. Mary's College, St. Mary's
KRTG State College, San Francisco 2
 San Jose State College, San Jose
KZSU IBS CRC Stanford University, Stanford
KRSC Stockton College, Stockton

COLORADO

KCSU Colorado State University, Fort Collins
KVDU CRC Univ of Denver, Denver 10
KAFA IBS U. S. Air Force Academy, A. F. Academy

CONNECTICUT

WTCC Central State College, New Britain
WCNI Connecticut College, New London

Newspaper Ownership CONTINUED

WSAU-AM-TV, WLIN (FM) Wausau—Licensed to Wisconsin Valley Television Corp., 25.33% owned by *Wausau Record Herald*, 12.66% by *Marshfield News Herald*, 8.42% owned by *Merrill Herald*, 8.42% by *Rhineland News*, 12.66% by *Wisconsin Rapids Tribune (WFHR)*.
WFHR-AM-FM Wisconsin Rapids—Licensed to Wm. F. Huffman Radio Inc. owned by Wisconsin Rapids Tribune Co., publisher of *Wisconsin Rapids Tribune*. See also **WSAU** Wausau, Wis.

WYOMING

KFBC-AM-TV Cheyenne—Licensed to Frontier Broadcasting Co. Cheyenne Newspapers Inc. (*Wyoming Eagle* and *State Tribune*) is minority owner. President Robert S. McCracken and family control Cheyenne Newspapers Inc. Mr. McCracken and associates also publish *Laramie Republican Boomerang* and *Bulletin, Rawlins Times, Rock Springs Rocket (KVR)* (45.4%), *World Northern Wyoming News*. See also **KSTF (TV)** Scottsbluff, Neb.
KVRS Rock Springs—Licensed to Wyoming Bcstg. Co., 60% owned by Rock Springs Newspapers Inc. (*Rock Springs Rocket*), which is 45.4% owned by D. G. Richardson, and 45.4% owned by Robert S. McCracken. Mr. Richardson owns 25% of license. For Mr. McCracken's holdings see **KFBC** Cheyenne, Wyo.

PUERTO RICO

WKAQ-AM-TV San Juan—Licensed to El Mundo Inc., publisher of *San Juan El Mundo*.

WHUS IBS-CRC Univ of Connecticut, Storrs
WBTC Trinity College, Hartford 6
WESU IBS Wesleyan Univ, Middletown
WBYC IBS-Ivy Yale University, New Haven

DELAWARE

WSLY Wesley College, Dover

DISTRICT OF COLUMBIA

WAMU CRC American Univ, Washington 16
WCUA IBS Catholic University of America, The, Washington 17
WRGW IBS George Washington Univ, Washington
WGTB IBS Georgetown University, Washington 7
 Howard University, Washington 1
WEBS IBS Marjorie Webster Jr. College, Washington 12

IDAHO

KBJC Boise Junior College, Boise
KUOI CRC Univ of Idaho, Moscow
KROK CRC Northwest Nazarene College, Nampa

ILLINOIS

WAUG Augustana College, Rock Island
WUCB CRC Univ of Chicago, Chicago 37
WRSE IBS Elmhurst College, Elmhurst
WGRN IBS-CRC Greenville College, Greenville
WIIT IBS-CRC Illinois Institute of Technology, Chicago 16
WFGU CRC Univ of Illinois, Champaign
WKGG Knox College, Galesburg
WMMC IBS MacMurray College, Jacksonville
WNOC North Central College, Naperville
WNPC IBS North Park College, Chicago 25
WNIC CRC Northern Illinois University, De Kalb
WTPC IBS Principia College, Elmhurst
QCIM Quincy College, Quincy
 St. Joseph's Seminary, Westmont
WRSE Shimer College, Mount Carrol
WETN IBS Wheaton College, Wheaton

INDIANA

WBST Ball State Teachers College, Muncie
WVOE Earlham College, Richmond
WFCI Franklin College, Franklin
 IBS Indiana Univ, Bloomington
WMIB IBS CRC Manchester College, North Manchester
WSPD CRC Notre Dame & St. Mary's College, Notre Dame
WLRH Purdue Univ (Hall H-1) W. Lafayette
WVFC Purdue Univ (Hall H-2), W. Lafayette
KMRX Purdue Univ (Hall H-3), W. Lafayette
WCCE Purdue Univ (Cary Hall Quadrangle), W. Lafayette
WCES Purdue Univ, W. Lafayette
WVVT Valparaiso Technical Inst. Valparaiso
WVUR CRC Valparaiso University, Valparaiso

IOWA

KRNL Cornell College, Mt. Vernon
KUDD Univ of Dubuque, Dubuque
KGRA Graceland College, Lamoni
KGRW CRC Grinnell College, Grinnell
KYTC Iowa State Teachers, Cedar Falls
KISU Iowa State University, Ames
KWAR IBS Wartburg College, Waverly

KANSAS

WBUB Baker University, Baldwin
KUOK CRC Univ of Kansas, Lawrence
KTJO IBS-CRC Ottawa University, Ottawa
KWIC Univ of Wichita, Wichita

KENTUCKY

WGTC Georgetown College, Georgetown
WSDX Southern Baptist Theological Seminary, Louisville

LOUISIANA

Polytechnic Institute, Ruston
WLSU CRC Louisiana State University, Baton Rouge

McNeese State College, Lake Charles
WECS Southern University and A & M College, Baton Rouge
WTUL CRC Tulane Univ, New Orleans 18

MAINE

WORO CRC Univ of Maine, Orono

MARYLAND

WJHU CRC Johns Hopkins Univ, Baltimore
WMUC CRC Univ of Maryland, College Park
WRNV IBS U.S. Naval Academy, Annapolis

MASSACHUSETTS

WAIC International College, Springfield 9
WVBC IBS-CRC Boston College, Boston 67
WTBU Boston Univ, Boston 15
WBRB CRC Brandeis Univ, Waltham
WCEB CRC Emerson College, Boston 16
WBBS CRC Harvard Business School, Boston 63
WHRB IBS-Ivy Harvard Univ, Cambridge 38
WCBC IBS-CRC Holy Cross, Worcester 3
WLTI Lowell Textile Inst, Lowell
WTBS CRC M.I.T., Cambridge 39
WMHC Mount Holyoke College, South Hadley
WTCE CRC Tufts University, Medford
WMS CRC Williams College, Williamstown

MICHIGAN

WANR Albion College, Albion
WEMC Andrews Univ, Berrien Springs
WCRG Central Michigan University, Mt. Pleasant
WFBS IBS Ferris Institute, Big Rapids
WTAS CRC Hope College, Holland
WJMD CRC Kalamazoo College, Kalamazoo
WCEN CRC Univ of Michigan, Ann Arbor
WSDI IBS-CRC Olivet College, Olivet
WUBG Wayne State University, Detroit 2
WDRR CRC Western Michigan University, Kalamazoo

MINNESOTA

KARL CRC Carleton College, Northfield
KOBB CRC Concordia College, Moorhead
KCAC CRC Gustavus Adolphus College, Saint Peter
WMMR CRC Minnesota Univ, Minneapolis 14
KSJU CRC St. John's University, Collegeville
KSMC CRC St. Mary's College, Winona
KSTO CRC St. Olaf's College, Northfield

MISSISSIPPI

WMCE Mississippi College, Clinton
WMSU CRC Mississippi Southern, Hattiesburg
WCBH CRC Univ of Mississippi, Oxford

MISSOURI

KMOE IBS Central College, Fayette
KCEI Central Bible Institute, Springfield
KSMC IBS-CRC Central Missouri State College, Warrensburg
KCUR Univ of Kansas City, Kansas City 10
KCLC IBS Lindenwood College for Women, St. Charles
 IBS Univ of Missouri, Columbia
KBIL CRC St. Louis University, St. Louis 8
 IBS Westminster College, Fulton

NEBRASKA

KOCU CRC Creighton University, Omaha 31
KOVF CRC State Teachers College, Kearney
 IBS State Teachers College, Peru
KNUS CRC Univ of Nebraska, Lincoln
KPRA CRC Nebraska Wesleyan University, Lincoln 4

NEW HAMPSHIRE

WMDR CRC Univ of New Hampshire, Durham

Radio Stations CONTINUED

NEW JERSEY

WPRB Ivy Princeton University, Princeton
WRSU CRC Rutgers, The State University & Douglass College, New Brunswick
WVJK Upsala College, East Orange

NEW MEXICO

KNMA CRC New Mexico State Univ., College Park
 _____ New Mexico, Highlands Univ, Los Vegas
KNMD CRC Univ of New Mexico, Albuquerque

NEW YORK

WATI Agriculture & Technical Institute at Farmingdale, Farmingdale
WALI IBS Adelphi College, Garden City, L. I.
WBBC Bard College, Annandale-on-Hudson
WBFO CRC Univ of Buffalo, Buffalo
WNTC CRC Clarkson College of Technology & Teachers College at Potsdam, Potsdam
WRCU CRC Colgate University, Hamilton
WKCR IBS-Ivy Columbia Univ. and Barnard College, New York 27
WVBR IBS-Ivy Cornell University, Ithaca
WHCL IBS-CRC Hamilton College, Clinton
 _____ IBS Harpar College, Binghamton
WJSL IBS Houghton College, Houghton
WICE CRC Ithaca College, Ithaca
WKCS Keuka College, Keuka Park
WVCG Manhattanville, Purchase, N. Y.
WNYU New York Univ, N. Y. 53
WRPI CRC Rensselaer Polytechnic, Troy
WRIT IBS Rochester Institute of Technology, Rochester 8
WRUR CRC Univ of Rochester, Rochester 8
WOFM CRC St. Bonaventure University, St. Bonaventure
KSJU IBS-CRC St. Lawrence Univ, Canton
WEOS IBS-CRC Seneca, Colleges of the (Hobart and William Smith Colleges) Geneva
WYCR Siena College, Loudonville
WCVE IBS Teachers College at Fredonia, Fredonia
WGVV Teachers College at Oswego, Oswego
WBWS Teachers College, Plattsburg
WRUC IBS-CRC Union College, Schenectady 8
KDET CRC U.S. Military Academy, West Point

NORTH CAROLINA

WBES CRC Duke University, Durham
WWWS CRC East Carolina College, Greenville
WGWC Gardner-Webb College, Boiling Springs
WUNC IBS-CRC N. C. State College, Raleigh
 _____ North Carolina, U. of, Chapel Hill
WFDD CRC Wake Forest College, Winston-Salem
WVVO IBS-CRC Western Carolina College, Cullowhee

NORTH DAKOTA

KDSC CRC N. D. State College, Fargo

OHIO

WYSO CRC Antioch College, Yellow Springs
WBWC Baldwin Wallace College, Berea
WEEM Cincinnati College-Conservatory of Music, Cincinnati, 19
WDUB CRC Denison University, Granville
WGEE Goddard College, Plainfield
WHCR IBS Heidelberg College, Tiffin
WHRM Hiram College, Hiram
WKSU Kent State University, Kent
WKCO Kenyon College, Gambier
WMCO Marietta College, Marietta
WOBC CRC Oberlin College, Oberlin
WOIO Ohio State University, Columbus 10
WOUN Ohio University, Athens
WEAR IBS Western Reserve Univ, Cleveland
WCXU IBS Xavier University, Cincinnati

OKLAHOMA

KUVV CRC Univ of Oklahoma, Norman
KVRO CRC Oklahoma State Univ, Stillwater
KAOS CRC Oklahoma Military Academy, Claremore

OREGON

KLIN Linfield College, McMinnville
KPUR CRC Pacific University, Forest Grove
KDUP CRC Univ of Portland, Portland 3

PENNSYLVANIA

WBMC CRC Bryn Mawr College, Bryn Mawr
WVBU IBS-CRC Bucknell University, Lewisburg
WRCT IBS-CRC Carnegie Institute of Technology, Pittsburgh 13
WMAX CRC Drexel Institute of Technology, Philadelphia 4
WWFM IBS-CRC Franklin and Marshall College, Lancaster
WWGC CRC, Gettysburg College, Gettysburg
WHRC CRC Haverford College, Haverford
WZAP CRC Hill School, Pottstown
WJRH CRC Lafayette College, Easton
WLRN CRC Lehigh University, Bethlehem
WLCK IBS Lycoming College, Williamsport
WMUH CRC, Muhlenburg College, Allentown
WKPX IBS-Ivy Pennsylvania, University of, Philadelphia 4
WPGH CRC Univ. of Pittsburgh, Pittsburgh
ESFC St. Francis College, Loretto
WSVC St. Vincent College, Latrobe
WSYC CRC Shippensburg State College, Shippensburg
WNPT IBS Slippery Rock State College, Slippery Rock
WSRN IBS Swarthmore College, Swarthmore
WRTI IBS-CRC Temple Univ, Philadelphia 22
WVVU IBS-CRC Villanova University, Villanova
WAJW Washington and Jefferson College, Washington
 _____ IBS Westminster College, New Wilmington
WICL IBS Wilson College, Chambersburg

RHODE ISLAND

WBRU IBS-Ivy Brown University and Pembroke College, Providence 12
WDOM CRC Providence College, Providence 8
WRIU IBS-CRC Rhode Island Univ, Kingston

SOUTH CAROLINA

WSEF IBS-CRC Clemson Agricultural College, Clemson
 _____ Presbyterian College, Clinton
WUSC CRC Univ of S. C., Columbia

SOUTH DAKOTA

KAUR Augustana College, Sioux Falls
KAGY CRC S. D. State College, Brookings

TENNESSEE

WETS IBS-CRC East Tennessee State College, Johnson City
WLYX Southwestern at Memphis, Memphis 12
 _____ Univ of Tennessee, Knoxville
WESU Tennessee A & I State University, Nashville 8
WVU CRC Vanderbilt University, Nashville 5

TEXAS

KACC CRC Abilene Christian College, Abilene
KYBS CRC Baylor University, Waco
 _____ Decatur Baptist College, Decatur
KHSU Hardin-Simmons University, Abilene
KSTM CRC St. Mary's University, San Antonio
KOKA CRC Texas A&M College, Bryan
KTCU CRC Texas Christian University, Ft. Worth 9
KVOF Texas Western College, El Paso
 _____ Wayland Baptist College, Plain View

Extent of Broadcast Editorializing On Radio and Tv Stations

About 4 out of 10 television and radio stations are now editorializing, at least occasionally, according to results of a nationwide survey for the BROADCASTING YEARBOOK.

The editorializing survey was obtained from the YEARBOOK questionnaire sent to all radio and television stations. Here are the results:

Am Radio Stations

Stations reporting they editorialize...1,334
 Total am stations on the air3,615
 Percent of stations editorializing...38.9%
 Percent that editorialize daily7.4%
 Percent that editorialize weekly4.2%
 Percent that editorialize occasionally25.3%

Television Stations

Stations reporting they editorialize...203
 Total tv stations on the air545
 Percent of stations editorializing...37.2%
 Percent that editorialize daily6.8%
 Percent that editorialize weekly5.7%
 Percent that editorialize occasionally24.8%

Fm Stations

(Note: Many fm stations duplicate the programming broadcast by companion am stations. These were not counted in the editorializing survey. A total of 841 fm stations are on the air. Questionnaires were received from 347 that are programmed independently.)

Stations reporting they editorialize ...61
 Total fm stations independently programmed (not duplicating an am station's programming) that answered the YEARBOOK questionnaire347
 Percent of sample editorializing...19.6%
 Percent that editorialize daily3.2%
 Percent that editorialize weekly3.4%
 Percent that editorialize occasionally...13%

UTAH

_____ Dixie College, St. George

VERMONT

WRMC CRC Middlebury College, Middlebury
 _____ Norwich University, Northfield
WSCE CRC St. Michael's College, Winooski
WRUV CRC Univ of Vermont, Burlington

VIRGINIA

WVBC IBS Bridgewater College, Bridgewater
WGLG Emory and Henry College, Emory
WAVA CRC Randolph-Macon College, Ashland
WCRU Richmond, Univ of, Richmond
WUVT CRC Virginia Polytechnic Institute, and Radford College, Blacksburg
WUVA IBS-CRC Univ of Virginia Charlottesville

WASHINGTON

KCAT CRC Central Washington College of Education, Ellensburg
WEWC CRC Eastern Washington College of Education, Cheney
KUGR Washington State College, Pullman

WEST VIRGINIA

WCDE IBS Davis and Elkins College, Elkins

WISCONSIN

WBCE Beloit College, Beloit
WRPN Ripon College, Ripon
WSCE CRC Wisconsin State College, Stevens Point
WLHA Univ of Wisconsin, Madison

Radio Stations in Mexico And the Caribbean Area

Note: The following list of Mexican and Caribbean radio stations is based on available data from the U. S. Federal Communication Commission, the communications ministries of the various countries and from other sources. Like other countries in the North American Regional Broadcasting Agreement area, most follow the 1950 NARBA, although all are not signatory.

BAHAMAS

1540 kc ZNS Nassau, Bahamas Government, 10 kw I-A.

CUBA

[EDITOR'S NOTE: There was no up-to-date information available on Cuban stations at press time.]

500

540 kc CMJJ Jatibonico, Nicolas Rios Miera, 0.25 kw II.
 550 kc CMCY Habana, Radio Siboney S.A., 15 kw.
 560 kc CMKM Holguin, Union Radio S.A., 5 kw III.
 570 kc CMHI Santa Clara, Circuito Nacional Cubano S. A., 10 kw (DA) I-D.
 580 kc CMJP Ciego de Avila, Armando A. Jimenez Finales, 0.5 kw-D. 0.25 kw-N. III.
 590 kc CMW Habana, Circuito Nacional Cubano S.A., 25 kw-D, 15 kw-N.

600

600 kc CMKV Holguin, Circuito Nacional Cubano S.A., 2.5 kw.
 620 kc CMFB Moron, 0.25 kw.
 630 kc CMKU Santiago de Cuba, Circuito CMQ S. A., 2 kw II.
 630 kc CMQ Habana, Circuito CMG S.A., 50 kw (DA).
 640 kc CMHQ Santa Clara, Circuito CMQ S.A., 15 kw (DA) I-C.
 660 kc CMCU Habana, Radio Garcí Serra S.A., 5 kw-D, 1kw-N.
 670 kc CMHG Santa Clara, Radiodifusoras Progreso S.A., 1 kw-D, 0.5 kw-N. II.
 670 kc CMKP Holguin, Radiofusoras Progreso S.A., 1 kw. II-E.
 680 kc CMAF Pinar del Rio, Radiofusoras Progreso S. A., 1kw-D, 0.5 kw-N II.
 680 kc CMDB Santiago de Cuba, Radiodifusoras Progreso S.A., 1 kw-D, 0.5 kw-N. II.
 680 kc CMHN Cienfuegos, Estaciones Radiofusoras, Radio Progreso S.A., 1 kw-D, 0.5 kw-N. II.
 680 kc CMJE Camaguey, Radiodifusoras Progreso S.A., 1kw-D, 0.5 kw-N. II.
 690 kc CMBC Habana, Estaciones Radiodifusoras Progreso S.A., 50 kw (DA) I-C.

700

700 kc CMJT Ciego de Avila, Radiodifusoras Progreso S.A., 1 kw-D, 0.5 kw-N. II.
 700 kc CMJT Ciego de Avila, Radiodifusoras Progreso S.A., 1 kw-D, 0.5 kw-N. II.
 710 kc CMDU Guantanamo, Cia Insular de Radiodifusion S.A., 0.25 kw.
 720 kc CMHU Cienfuegos, Vazquez Gonzalez, 0.25 kw.
 730 kc CMCA Habana, Radio Mambi S.A., 10 kw (DA) II.
 740 kc CMAB Pinar del Rio, Simeon Ferro Martinez, 5 kw-D II.
 740 kc CMKJ Holguin, Circuito CMQ S. A., 10 kw II.
 760 kc CMCD Habana, La Voz del Aire S.A., 10 kw (DA) II-E.
 760 kc CMJY Ciego de Avila, Ricardo Miranda cortes, 1 kw.
 770 kc CMDC Holguin, Radio Oriente S.A., 1 kw II.
 780 kc CMHB Sancti Spiritus, Union Radio S.A., 0.25 kw.
 790 CMCH Habana, Cadena Habana S.A., 10 kw III-E.

800

800 kc CMAW Pinar del Rio, Pedro Redondo Fernandez, 0.25.
 800 kc CMJS Ciego de Avila, Cadena Oriental de Radio S.A., 1 kw.
 800 kc CMKI Santiago de Cuba, Cadena Oriental de Radio S.A., 2 kw II.
 810 kc CMHW Santa Clara, Radio Siboney S.A., 1 kw-D, 0.5 kw-N, II.

820 kc CMDT Bayamo, Reloj del Aire S.A., 0.25 kw II.
 830 kc CMBZ Habana, Manuel y Guillermo Salas, 15 kw-D, 1 kw-N (DA-N) II-E.
 840 kc CMAN Pinar del Rio, Circuito Nacional, Cubano S.A., 1 kw.
 840 kc CMDQ Victoria de las Tunas, Radio Victoria S.A. 1 kw-D, 0.25 kw-N.
 850 kc CMKC Santiago de Cuba, Radio Oriente S.A., 2 kw II.
 860 kc CMBL Habana, Radio Aeropuerto Internacional S.A., 15 kw (DA) I-C.
 870 kc CMDY Holguin, Reloj del Aire S.A., 0.25 kw.
 880 kc CMAG Consolacion del Sur, Union Radio S.A., 1 kw II.
 880 kc CMBJ Camaguey, Union Radio S.A., 1 kw II.
 890 kc CMCQ Habana, Onda Musical del Oyente S.A., 0.25 kw II.
 890 kc CMDZ Santiago de Cuba, Radio Cadena Santiago S.A., 0.25 kw II.
 890 kc CMHD Santa Clara, Union Radio S.A., 1 kw.

900

900 kc CMJV Ciego de Avila, Circuito CMQ S.A., 1 kw. II.
 910 kc CMCF Habana, Union Radio S.A., 10 kw III-E.
 910 kc CMGX Matanzas, Union Radio S.A., 1 kw.
 920 kc CMAQ Pinar de Rio, Circuito CMQ S.A., 1 kw III.
 920 kc CMJL Camaguey, Circuito CMQ S.A., 10 kw (DA) III.
 930 kc CMGF Matanzas, Circuito Nacional Cubano S.A., 0.25 kw IV.
 930 kc CMHH Santa Clara, Radio Garcia Serra, 0.25 kw II.
 950 kc CMBF Habana, Circuito CMQ S.A., 10 kw (DA) I-4.
 950 kc CMDJ Guantanamo, Radio Oriente S.A., 0.25 kw IV.
 960 kc CMGN Jovellanos, Radio Siboney S.A., 0.5 kw III.
 960 kc CMJN Camaguey, Circuito Nacional Cubano S.A., 1 kw III.
 970 kc CMHZ Santa Clara, M. Nicolay Villendas, 0.25 kw.
 970 kc CMKD Holguin, Cadena Oriental de Radio S.A., 1kw III.
 980 kc CMCK Habana, Cia Radiodifusora COCO y CMCK S.A., 5 kw.
 990 kc CMAS Pinar del Rio, Radio Garcia Serra S.A., 0.25 kw II.
 990 kc CMHT Sancti Spiritus, Juan M. Santana Padron, 1 kw-D, 0.25 kw-N. II.

1000

1000 kc CMJG Camaguey, Cadena Oriental de Radio S.A., 1kw II.
 1000 kc CMKW Santiago de Cuba, Reloj del Aire S.A., 0.25 kw II.
 1010 kc CMBQ Habana, Radio Continental CMBQ S.A., 5 kw-D. 1kw-N.
 1020 kc CMDO Banes, Radio Banes S.A., 0.25 kw-D.
 1020 kc CMHS Caibarien, Alberto Aragonés Machado, 0.1 kw-D.
 1030 kc CMAC San Cristobal, Guillermo Garcia Ovies, 0.25 kw II.
 1030 kc CMDW Santiago de Cuba, Radio Victoria S.A., 0.5 kw II.
 1030 kc CMGO Colon, Cia Insular de Radio, 0.25 kw II.
 1030 kc CMJR Camaguey, Org. Insular de Radio S.A., 1 kw.
 1040 kc CMHF Santa Clara, Humberto Valdes Yero, 0.1 kw-D, II.
 1050 kc CMKF Holguin, Manuel J de Gongora, 0.25 kw II.
 1060 kc CMCX Habana, Espacio Aereo S.A., 10 kw-D, 0.25 kw-N.II.
 1060 kc CMDEH Santiago de Cuba, E. Hernandez Callard, 0.24 kw II.
 1060 kc CMJA Camaguey, Rafael Valdes Jimenez, 0.25 kw II.
 1070 kc CMAB Pinar del Rio, Simeon Ferro Martinez, 5 kw.
 1070 kc CMKS Guantanamo, Radio Savon S.A., 1 kw II.
 1080 kc CMJM Ciego de Avila, Circuito Nacional Cubano (CNC), 0.5 kw.
 1090 kc CMBS Habana, Radio Capital Artelejo S.A., 0.25 kw II.
 1090 kc CMHE Eneucrujada, Virgilio E. Diaz Quintanilla, 0.25 kw-D. II.
 1090 kc CMKR Santiago de Cuba, J. Nadal Aguirrezabal, 1 kw-D. 0.25 kw-N. II.

1100

1100 kc CMGW Matanzas, Ramon A. Zayas
 1110 kc CMDN Guantanamo, Radio Garcia Lopez, 0.5 kw.
 Serra S.A., 0.25 kw II.

1110 kc CMFA Camaguey, Pablo A. Alejo, kw-D. 0.25 kw-N. II.
 1120 kc CMBY Habana, Pages y Cia, 0.25 kw II-E.
 1120 kc CMDK Santiago de Cuba, Radio Turquino S.A., 0.25 kw II.
 1130 kc CMHM Santa Clara, Cadena Oriental de Radio S.A., 1 kw II.
 1130 kc CMKH Guantanamo, Luis Coronado Estrada, 0.25 kw II.
 1150 kc CMBK Habana, Cia Inmobiliaria UCARO S.A., 0.25 kw IV.
 1150 kc CMDL Santiago de Cuba, Edwen Acosta Pita, 1 kw-D., 0.25 kw-N. III.
 1160 kc CMJK Camaguey, Jones Castrillon y Cia. 0.5 kw II.
 1170 kc CMBR Habana, Cia Insular de Radio, 0.25 kw II.
 1170 kc CMKB Santiago de Cuba, Union Radio S.A., 1 kw II.
 1180 kc CMHV Santa Clara, Cia Insular de Radiodifusion S.A. 0.25 kw.
 1190 kc CMAR Pinar del Rio, Cia. Insular de Radiodifusion S.A., 0.25 kw II.
 1190 kc CMJD Ciego de Avila, Union Radio S.A., 0.25 kw II.

1200

1200 kc CMDD Bayamo Radio Oriente S.A., 0.25 kw II.
 1200 kc CMK Habana, Fausto Montiel Reina, 0.25 kw II.
 1210 CMAE Guanay, Juan Escobar, 0.25 kw.
 1210 kc CMHK Cruces, Virgilio Villanueva Fernandez, 1 kw.
 1220 kc CMKO Holguin, Manuel Angulo Farran, 0.25 kw II.
 1230 kc CMCO Habana, Radio Circuito del Caribe S.A., 0.25 kw IV.
 1230 kc CMDI Holguin, Cia Insular de Radiodifusion S.A., 0.25 kw IV.
 1230 kc CMJX Moron, Pablo Castellanos Caballero, 0.25 kw IV.
 1240 kc CMAD Artemisa, Colombo Rodriguez 0.25 kw IV.
 1240 kc CMGY Matanzas, Radiotiempo S.A., 0.25 kw IV.
 1240 kc CMKE Victoria de las Tunas, Humberto Andres Pena, 0.25 kw.
 1250 kc CMHP Sancti Spiritus, F. Gloria y M. Borges Enriquez, 0.25 kw IV.
 1250 kc CMAK Guantanamo, Cadena Oriental de Radio S.A., 0.25 kw.
 1260 kc CMCI Habana, Cadena Oriental de Radio S.A., 5 kw.
 1260 kc CMDE Bayamo, Cadena Oriental de Radio S.A., 0.25 kw.
 1270 kc CMJC Camaguey, Cadena Camagueyana de Radio S.A., 1 kw III.
 1280 kc CMDP Victoria de las Tunas, Cadena Oriental de Radio S.A., 0.25 kw.
 1280 kc CMHA Sagua la Grande, Jose M. Vazquez Gonzalez, 1 kw III.
 1290 kc CMCW Habana, Gilberto y Mario Lavin Dominguez, 0.25 kw.
 1290 kc CMDG Guantanamo, Carlos Abria, 0.25 kw.

1300

1300 kc CMAE Pinar del Rio, Colombo Rodriguez, 0.25 kw.
 1300 kc CMJQ Nuevititas, Juan Filgueiras Cabaleiro, 1 kw.
 1310 kc CMHO Santa Clara, Organization Insular de Radio, 1 kw III.
 1320 kc CMDA Santiago de Cuba, Red Provincial de Radio S.A., 1 kw III.
 1320 kc CMFC Moren, Cia Insular de Radiodifusion S.A., 0.25 kw.
 1330 kc CMCE Habana, Radio Reloj S.A., 1 kw.
 1340 kc CMAL Pinar del Rio, Radio Occidente, 0.25 kw IV.
 1340 kc CMJF Camaguey, Radio Camaguey S.A., 1 kw IV.
 1340 kc CMGU Colon, Cadena Oriental de Radio S.A., 0.25 kw.
 1350 kc CMHJ Cienfuegos, Telerrape S.A., 0.25 kw III.
 1350 kc CMKY Puerto Padre, Pedro Zacca Cheda, 0.1 kw III.
 1360 kc CMBG Habana, Antonio Fuentes Rodriguez, 0.25 kw.
 1370 kc CMJH Ciego de Avila, Luis Marauri Mendoza, 0.5 kw.
 1390 kc CMBX Habana, Alberto Alvarez Ferrara, 0.25 kw.
 1390 kc CMKK Bayamo, Aristides Gervet de Villafane, 0.25 kw IV.

1400

1400 kc CMAX Consolacion del Norte, G. Blanco Pi, 0.25 kw IV.
 1400 kc CMGL Matanzas, Cadena Oriental de Radio S.A., 0.25 kw IV.

Mexico-Caribbean CONTINUED

1400 kc CMJI Florida, Osvaldo Moran Arteago, 0.25 kw IV.
1400 kc CMKI Guantanamo, Union Radio S.A., 0.25 kw IV.
1410 kc CMDR Holguin, Cia Insular de Radiodifusion S.A., 0.25 kw.
1410 kc CMHC Santa Clara, Mario Perez Marrero, 1 kw III.
1420 kc CMCQ Habana, Radio Conazos S.A., 0.25 kw IV.
1420 kc CMJU Moron, Emilio F. Fernandez, 0.25 kw IV.
1430 kc CMKZ Palma Soriano, Radio Victoria S.A., 0.25 kw IV.
1440 kc CMGM Cardenas, Osvaldo Menocal Santana, 0.25 kw.
1440 kc CMJW Camaguey, Admor. Antonio A. Moran Arteaga, sucesores de Andres Moran Cisneros, 0.25 kw IV.
1450 kc CMDX Baracoa, J. Amable Martinez, 0.25 kw III.
1450 kc CMHL Sancti Spiritus, Radio Tiempo S.A., 0.25 kw IV.
1460 kc CMCB Habana, Transradio Columbia S.A., 0.25 kw IV.
1460 kc CMKQ San Luis, R. de Armas Trompeta, 0.5 kw III.
1470 kc CMGE Cardenas, Genaro Sabater Fox, 0.25 kw.
1470 kc CMJO Ciego de Avila, Bonifacio Idefonso Morales, 0.25 kw.
1480 kc CMHX Cienfuegos, Juan A. H. Ventura, 0.25 kw.
1490 kc CMKG Victoria de las Tunas, Red Provincial de Radio, S.A., kw IV.
1490 kc CMOX Habana, Cia Cubano Americana de Radio S.A., 0.25 kw IV.

1500

1520 kc CMBD Habana, Luis Perez Garcia, 0.25 kw II.
1520 kc CMKT Victoria de las Tunas, Alfredo Sanchez Morejon, 1 kw-D, 0.25 kw-N.
1550 kc CMDV Santiago de Cuba, J. Camacho Porro, 0.25 kw II.
1560 kc CMZ Habana, Ministerio de Educacion, 5 kw.
1570 kc CMHR Sagua la Grande, Radio Tiempo, 0.25 kw-D, 0.1 kw-N, II.
1580 kc CMDS Holguin, Radio Norte S.A., 0.25 kw II.
1580 kc CMGB Plava de Veradero, Roberto Rodriguez Aragon, 0.25 kw II.
1580 kc CMJZ Ciego de Avila, Pablo Castellanos Caballero, 0.25 kw II.
1590 kc CMDP Manzanillo Jose Sanz Valdes 0.25 kw IV.
1590 kc CMHY Cabaiguan Cla Martin y Perez, 0.1 kw.
1590 kc CMOA Habana, Juan Fdz, Duran, 0.5 kw III.

DOMINICAN REPUBLIC

580 kc HIMS Ciudad Trujillo, 0.5 kw III.
610 kc K13J San Pedro de Macoris, 0.5 kw III.
620 kc HI3T Ciudad Trujillo, 10 kw I-C.
760 kc HIMD Santiago, 1.0 kw-D, 0.1 kw-N III.
860 kc HIU Ciudad Trujillo, 5.0 kw II.
910 kc HIN Ciudad Trujillo, 1.0 kw III.
980 kc HISA Santiago, 0.75 kw III.
1020 kc HIJP Ciudad Trujillo, 1.0 kw-N III.
1050 kc HI8B Santiago, 1.0 kw II.
1100 kc HIRC San Cristobal, 0.5 kw-D, 0.1 kw-N III.
1120 kc HIRM San Francisco de Macoris, 1.0 kw-D, 0.1 kw-N III.
1150 kc HI3S Ciudad Trujillo, 2.0 kw III.
1160 kc HIFD Puerto Plata, 1.0 kw-D, 0.1 kw-N III.
1190 kc HIDV Santo Cerro La Vega, 0.5 kw-D, 0.1 kw-N III.
1230 kc HI3A Ciudad Trujillo, 0.25 kw IV.
1240 kc HIQ San Pedro de Macoris, 0.25 kw IV.
1240 kc HI4V Barahona, 0.25 kw IV.
1250 kc HI4C La Romana, 1.0 kw-D, 0.1 kw-N, III-D, IV-N.
1260 kc HIT Ciudad Trujillo, 0.25 kw IV.
1270 kc HIUA Santiago, 5.0 kw III.
1300 kc HIUB Dajabon, 1.0 kw III.
1310 kc HI3V Bani, 0.5 kw III.
1310 kc HIF Puerto Plata, 1.0 kw III.
1310 kc HIUE El Seibo, 1.0 kw III.
1320 kc HIPD San Pedro de Macoris, 1.0 kw III.
1330 kc HI4B Santiago de Los Caballeros, 0.5 kw III.
1340 kc HIUC Barahona, 1.0 kw IV.
1380 kc HI8T La Vega, 1.0 kw III.
1400 kc HIUD San Juan, 1.0 kw IV.
1400 kc HIIL La Vega, 0.25 kw IV.
1440 kc HI2A San Juan, 0.25 kw III.
1440 kc HI5K Ciudad Trujillo, 0.25 kw IV.

1440 kc HI9T Monsenor Novel, 0.25 kw III.
1450 kc HI2K Santiago, 0.25 kw IV.
1490 kc HI1A Moca, 0.25 kw IV.
1600 kc IID Santiago, 0.05 kw IV.

HAITI

1080 kc 4VK Leogane, 10.0 kw.
1250 kc 4VYM, Port au Prince, 0.25 kw.
1260 kc 4VHL Petionville, 0.1 kw.
1300 kc 4VW Port au Prince, Ricardo Widmaier, 0.5 kw.
1470 kc 4VGM Port au Prince, Frank C. Magloire, 0.5 kw.
1500 kc 4VMD Conaives, 0.4 kw.

JAMAICA

880 kc ZQI Kingston, Jamaica Bcstg. Co., 0.5 kw II.

MEXICO

500

540 kc XEWA S. Luis Potosi, S. L. P., Cadena Radiodif. Mex. S.A., 150 kw. (DA-N) I-A.
550 kc XEAF Tala, Jal., 0.15 kw IV.
550 kc XEKL Jalapa, Ver., Carlos Ferraez Matos, 1.0 kw-D 0.25 kw-N IV.
550 kc XEPX La Paz, B. C., 0.25 kw IV.
550 kc XEGW Merida, Yuc., 5.0 kw (DA-N) III-A.
550 kc XEUC Tehuantepec, Oax., 1.0 kw-D 0.25 kw-N III-D, IV-N.
560 kc XEAH S. Rosalia, B. C., 0.1 kw IV.
560 kc XEHA Tecate, B. C., 0.25 kw IV.
560 kc XEIO Aguascalientes, Aguas, 1.0 kw-D 0.25 kw-N IV.
560 kc XEIU Manzanillo, Colima, 0.5 kw-D 0.25 kw-N IV.
560 kc XEOF Mexico, D. F., 1.0 kw III-B.
560 kc XEPL Ciudad Cuauhtemoc, Chih., 0.5 kw III-B.
560 kc XEUY S. Cristobal de las Casas, Chia., 0.5 kw III-B.
560 kc . . . Toluca, Mex., 1.0 kw III.
570 kc XELQ Morelia, Mich., Francisco Laris Iturbide, 1.0 kw III.
570 kc XEAR Monterrey, N. L., 5.0 kw-D 0.1 kw-N IV.
570 kc XETJ Torreon, Coah., 1.0 kw-D 0.1 kw-N IV.
570 kc XEVX Comcalco, Tab., 1.0 kw-D, 0.25-N III-D IV N.
570 kc XENZ Culiacan, Sin., 1.0 kw-D 0.25 kw-N IV.
570 kc XEOA Oaxaca, Oax., 5.0 kw-D 0.25 kw-N III-D VI-N.
580 kc XEMU Piedras Negras, Coah., Alfonso L. Bres., 5.0 kw-D, 0.25 kw-N III-B.
580 kc XEFI Chihuahua, 5.0 kw-D 0.25 kw-N III-D, IV-N.
580 kc XEDZ Cordoba, Ver., 1.0 kw-D 0.45 kw-N III-B.
580 kc XEHP Ciudad Victoria, Tamaulipas, 1.0 kw-D 0.15 kw-N IV.
580 kc XEAV Gualdalajara, Jal., Manuel Lopez Diaz, 25.0 kw (DA-1) III-A.
580 kc XEUB Tuxtla Gutierrez, Chia., 1.0 kw-D, 0.2 kw-N IV.
590 kc XEHQ Hermosillo, Son., Radio Hermosillo, 1.0 kw III-B.
590 kc XEPH Mexico, D. F., Cia. Mexico de Radiodif. S. A., 5.0 kw III-A.
590 kc XERT Rio Bravo, Tam., Ignacio Magallon, 5 kw-D 0.25 kw-N IV.
590 kc XEE Durango, 2.0 kw-D, 0.15 kw-N III.

600

600 kc XEBB Acapulco, Guerrero, 5.0 kw-D, 1.0 kw-N III-A.
600 kc XEDN Torreon, Coah., Difusora del Norte, S. A., 1.0 kw III-B.
600 kc XEEH Monterrey, N. L., 0.5 kw-D III.
600 kc XEZ Merida, Yuc. Jorge L. Palomeque, 10.0 kw (DA-1) III-A.
600 kc XEWZ Guanajuato, Gto., Gonzalo Sanchez Gomez, 0.25 kw IV.
610 kc XEKZ Tehuantepec, Oax., 1 kw-D 0.5 kw-N III.
610 kc XEBX Sabinas, Coah., Radiodif. Coahuila, S.A., 5.0 kw-D, 0.5 kw-N III-B.
610 kc XECV Ciudad Valles, S.L.P., 1.0 kw-D 0.25 kw-N IV.
610 kc XEJA Jalapa, Ver., 1.0 kw-D 0.5 kw-N III-B.
610 kc XEUF Uruapan, Mich., 5 kw-D 1 kw-N III.
610 kc XEEL Fresnillo, Zac., 0.25 kw-D 0.15 kw-N IV.
610 kc XELR Veracruz, Ver., 0.1 kw IV.
610 kc XEUF Uruapan, Mich., Ignacio Navarro, 5.0 kw-D, 1.0 kw-N III-A.
610 kc XEGS Guasave, Sin., 5.0 kw-D 0.75 kw-N III-B.

620 kc XEBU Chihuahua Chih., Roberto O. Stevenson, 5.0 kw-D 0.25 kw-N IV.
620 kc XECK Durango, Dur., 1 kw-D, 1 kw-N IV.
620 kc XEPT Ciudad Bemex, Tab., 0.25 kw-D 0.1 kw-N IV.
620 kc XEGH Reynosa, Tam., 0.25 kw-D IV.
620 kc XENK Mexico, D. F., Gral. Brig. P. A. F. Proal Pardo, 10.0 kw-D, 5.0 kw-N III-A.
620 kc XEOO Tepic, Nay., 1.0 kw-D 0.25 kw-N IV.
630 kc XEPE Monterrey, N. L., Emis. Inc. de Monterrey S. A., 10.0 kw (DA-2) III-A.
630 kc XEFU Cosamaloapan, Ver., 2.0 kw-D 0.75 kw-N III-B.
630 kc XEEX Guaymas, Son., 0.25 kw IV.
630 kc XEJB Guadaluajara, Jal., State Government, 0.5 kw III-B.
630 kc XETK Mazatlan, Sin., 1.0 kw-D 0.25 kw-N IV.
630 kc XETS Tapachula, Chia., Napoleon Correa, 1.0 kw-D 0.5 kw-N III.
630 kc XEID Cananea, Son., 5.0 kw (DA-N) III-A.
630 kc XEIZ Chilpancingo Gro., 5.0 kw-D 0.25 kw-N IV.
650 kc XEZM Zamora, Mich., La Voz del Comercio de Zamora, 5.0 kw-D II.
650 kc XEEI Los Mochis Sin., 0.25 kw-D II.
650 kc XEEK Oaxaca, Oax., 1.0 kw-D II.
660 kc XEAY Ciudad Delicias, Chih., 0.5 kw-D II.
660 kc XERPM Mexico, D. F., Vecero Mexicano S. A., 50.0 kw (DA-2) II.
660 kc XEEM Rio Verde, S. L. P., 0.1 kw-D II.
660 kc XENB Macuspana, Tab., 1 kw-D II.
670 kc XEKQ Tapachula, Chiapas, 5.0 kw-D 0.5-N II.
670 kc XEPM Gomez Palacio, Our., 0.5 kw-D II.
670 kc XEIS Ciudad Guzman, Jal., 1.0 kw-D II.
680 kc XELG Leon Gto., Radio Impuls. del Centro S. A., 10.0 kw (DA-N) II.
680 kc XEFO Chichuahua, Chih., 0.1 kw-D II.
680 kc XEFG Tezuatlan, Pue., 1.0 kw (DA-N) II.
680 kc XESN Guasave, Sin., 1.0 kw-D II.
690 kc XEAK Tijuana, B. C., Jorge I. Rivera, 50.0 kw (DA-N) I-B.
690 kc XEN Mexico, D. F., Guillermo P. del Del Conde, 20.0 kw-D 5 kw-N II.
690 kc XERG Monterrey, N. L., 0.25 kw-D 0.2 kw-N II-D, IV-N.
690 kc XEEN Progreso, Yuc., 50.0 kw II.

700

700 kc XEDV Zapopan, Jal., 1.0 kw-D II.
700 kc XEGI Gomez Palacio, Dur., 1.0 kw-D II.
700 kc XEVC Cordoba, Vera., 0.5 kw-D II.
710 kc XEON Tuxtla Gutierrez, Chia., Enrique Valero Arambula, 2.0 kw-D, 1.0 kw-N II.
710 kc XEKU Acapulco, Guer., 0.25 kw-D, 0.15 kw-N II.
710 kc XEIE Parral, Chih., 0.5 kw-D II.
710 kc (New) Mexico, D. F., 1.0 kw-D 0.5 kw-N II.
710 kc XEBL Culiacan, Sin., 5.0 kw-D 1 kw-N (DA-N) II.
730 kc XEX Leon, Guanajuato, Radio de Mexico S. A. de C. V., 500.0 kw (DA) I-A.
750 kc XEEQ San Luis Potosi, 0.25 kw-D II.
760 kc XEZZ Tonalá, Jal., 1.0 kw-D III.
760 kc XEIP Mexico, D. F., 10.0 kw (DA-N) II.
760 kc XEBG Torreon, Coah., 1.0 kw-D II.
770 kc XEHB San Francisco del Oro, Chih., 0.5 kw-D II.
770 kc XETG Lagos de Moreno, 0.15 kw-D IV.
770 kc XEDI Queretaro, Quer., 1.0 kw-D II.
770 kc XEML Apatzingan, Mich., 0.25 kw-D II.
790 kc XEBI Aguascalientes, Ags., Pedro C. Rivas, 1.0 kw-D 0.25 kw-N IV.
790 kc XEFE Nuevo Laredo, Tam., Ruberto Villarreal, 1.0 kw-D 0.5 kw-N III-B.
790 kc XESU Mexicali B. C., 1.0 kw-D III.
790 kc XENT LaPaz, B. C., 2.0 kw-D, 0.75 kw-N III-A.
790 kc XERC Mexico, D. F., 5 kw-D 1 kw-N III-A.
790 kc XEGB Ciudad Lerdo, Dur., 0.25 kw-D II.
790 kc XEVA Villahermosa, Tab., 2.0 kw-D III.

800

800 kc XEAN Ocotlan, Jal., Radio Ocotlan S. de R. L., 1.0 kw-D II.
800 kc XEBE Tijuana B. C., 0.5 kw-D II.
800 kc XELO Ciudad Juarez, Chich., Cia Radio de Piedras Negras, 150.0 kw I-A.

810 kc XEIC Ciudad Obregon, Son., 0.5 kw-D II.
 810 kc XEFW Tampico, Tam., Flores y Martinez, 50 kw (DA-N) II.
 810 kc XERI Ciudad Raynosa, Tam., 0.25 kw-D II.
 820 kc XEKG Fortin de las Flores, Vera, 1.0 kw-D III-B.
 820 kc XESB Santa Barbara, Chih., 1.0 kw-D II.
 830 kc XELA Mexico, D. F., Radio Metropolitan S. A., 10.0 kw-D 5.0 kw-N (DA-N) II.
 840 kc XEBA Guadalajara, Jal., Jesus D. Gonzales, 1 kw-D II.
 840 kc XEAL Manzanillo, Colima, 1.0 kw-D II.
 840 kc XEEC Tampico, Tam., 0.5 kw-D II.
 850 kc XETQ Orizaba Ver., 10.0 kw (DA-2) II.
 860 kc XEDU Durango, Dur., Carlos C. Armas, 1.0 kw-D 0.5 kw-N II.
 860 kc XEMO Tijuana, B. C., Fernando Frederico Ferreira, 5.0 kw II.
 860 kc XEUN Mexico, D. F., Universidad Nacional de Mexico, 5.0 kw II.
 860 kc XEIN Tepic, Nay., 1.0 kw-D 0.175 kw-N IV.
 860 kc XENL Monterrey, N. L., 5.0 kw-D 2.0 kw-N II.
 860 kc XENW Culiacan Sina, 1 kw-D 0.25 kw-N II.
 860 kc XEWI Chapala, Jal., 1 kw-D II.
 860 XETW Tampico, Tam., 0.5 kw-D II.
 870 kc XEMM Morelia, Mich., 0.5 kw-O II.
 870 kc XEEV San Cristobal las Casas, Chia., 1.0 kw-D II.

900

900 kc XEW Mexico, D. F., Cadena Radio Difusora S. A., 250.0 kw I-A.
 910 kc XEAO Mexicali, B. C., Juan C. Chavez, 0.25 kw IV.
 910 kc XEHO Ciudad Obregon, Son., 1.0 kw-D 0.25 kw-N IV.
 920 kc XEBH Hermosillo, Son., Carlos Balderrama, 5.0 kw-D, 1.0 kw-N III-B.
 920 kc XEXK Ensenada, B. C., 0.5 kw-D, 0.2 kw-N IV.
 920 kc XEBM S. Luis Potosi, S. L. P., Benjamin Briones, 5.0 kw-D 1.0 kw-N III-B.
 920 kc XECQ Culiacan, Sin., 5 kw-D, 0.1 kw-N III.
 920 kc XEGK Papatla, Ver., 0.25 kw II.
 920 kc XELT Guadalajara, Jal., Eduardo Reynoso Gonzalez, 0.25 kw IV.
 920 kc XEMJ Piedras Negras, Coah., Jesus L. Elizondo, 1.0 kw-D 0.25 kw-N IV.
 920 kc XEOK Monterrey, N. L., Carlos Roa Montes de Oco, 1.0 kw-D, 0.25 kw-N IV.
 920 kc XEMD Torreon, Coah., 0.1 kw IV.
 920 kc XEPK Chihuahua, Chih., 0.25 kw-D IV.
 920 kc XEBD Saltillo, Coah., 0.25 kw IV.
 920 kc XEU Veracruz, Ver., 5.0 kw-D 0.5 kw-N III.
 920 kc XEOP Villa Frontera, Coah., 0.25 kw-D IV.
 940 kc XEWV Mexicali, B. C., 1.0 kw-D II.
 940 kc XEQ Mexico, D. F., Radio Panamericana S. A., 150.0 kw-D 50.0 kw-N I-B.
 940 kc XEJN Ciudad Reynosa, Tam., 0.2 kw-D IV.
 950 kc XEGM Tijuana, B. C., Gustavo Falst Fernandez, 3.5 kw-D, 2.5 kw-N (DA-N) III-A.
 960 kc XECC Ciudad Camargo, Chih., 0.25 kw-D 0.1 kw-N IV.
 960 kc XECS Manzanillo, Colima, 1.0 kw-D, 0.1 kw-N IV.
 960 kc XEK Nuevo Laredo Tamaulipas, Rafael Tijerina Carranza, 5.0 kw-D 1.0 kw-N (DA-1) III-A.
 960 kc XEHK Guadalajara, Jal., Francisco E. Fregoso, 1.0 kw-D, 0.25 kw-N IV.
 960 kc XEKS Saltillo, Coahuilla, 2.0 kw-D 0.1 kw-N III.
 960 kc XEIQ Ciudad Obregon Son., 0.75 kw-D, 0.5 kw-N III-B.
 960 kc XENO Ciudad Lerdo, Dur., 0.1 kw-D IV.
 960 kc XEOS Chetumal, Q. R., 0.5 kw III-B.
 960 kc XEUQ Zihuatanejo, Guer., 5.0 kw-D 0.25 kw-N IV.
 960 kc XEGB Coatzacoalcos, Vera., 1.0 kw-D, 0.5 kw-N III.
 970 kc XECJ Apatzingan, Mich., 1.0 kw-D 0.25 kw-N IV.
 970 kc XEJ Ciudad Juarez, Chih., Pedro Meneses Jr., 10.0 kw-D, 5.0 kw-N III-A.
 970 kc XEDF Mexico, D. F., Arturo Martinez, 10 kw-D 2.5 kw-N III.
 970 kc XEMW Monclovia, Coah., 0.15 kw IV.
 970 kc XEO Matamoros, Tamaulipas, Can. Mario Gonzalez 1.0 kw III-B.
 970 kc XEUG Guanajuato, Guan., 5.0 kw-D.
 970 kc XEVT Villahermosa, Tab., 5.0 kw-D 0.4 kw-N III-B.

970 kc XEEZ Caborca, Son., 0.25 kw-D 0.1 kw-N IV.
 970 kc XEOW Mazatlan, Son., 1.0 kw-D 0.25 kw-N IV.
 980 kc XEFQ Cananea, Son., Pedro L. Diaz, 0.5 kw III-B.
 980 kc XEKE Navojoa, Son., 1.0 kw-D 0.25 kw-N IV.
 980 kc XETU Tampico, Tam., Impuls. Moderna del Radio S. A., 5.0 kw-D 1.0 kw-N III-B.
 980 kc XEXT Tepic, Nay., State Government, 1.0 kw III-A.
 980 kc XELO La Piedad, Mich., 5.0 kw-D 0.2 kw-N IV.
 980 kc XENR Nueva Rosita, Coah., 5.0 kw-D 0.5 kw-N III-B.
 980 kc XEOT San Pedro de las Colonias, Coah., 5.0 kw III.
 980 kc XEIA San Andres Tuxla, Veracruz, 0.25 kw IV.
 990 kc XEBC Ciudad Guzman, Jal., Roberto Chavez Gonzales, 1.0 kw-D 0.1 kw-N II.
 990 kc XECL Mexicali, B. C., Alfonso A. Lacarra, 5.0 kw II.
 990 kc XET Monterrey, N. L., El Pregonero del Norte, 5.0 kw-D DA-N II.
 990 kc XEER Ciudad Cuauhtemoc, Chih., 0.5 kw-D II.
 990 kc XEUB Oaxaca, Oax., 5.0 kw-D 0.5 kw-N III-B.
 990 kc XEUM Valladolid, Yuc., 0.25 kw II.

1000

1000 kc XEOY Mexico, D. F., Fomento de Radio S. A., 50.0 kw I-B.
 1010 c XEDX El Sauzal, B. C., 0.5 kw-D 0.25 kw-N II.
 1010 kc XEHL Guadalajara, Jal., Radiodif. de Occidente S. A., 10.0 kw-D, 5.0 kw-N II.
 1010 c EPB Hermosillo, Son., 0.25 kw-D II.
 1010 kc XETX Nuevo Casas Grandes, Chih., Laureano Molinar Contreras, 1.0 kw-D, 0.25 kw-N II.
 1010 kc XEKD Ciudad Acuna, Coah., 0.5 kw-D 0.25 kw-N II.
 1010 kc XEWS Culiacan, Sin., 5.0 kw-D 0.25 kw-N II.
 1030 kc XEQR Mexico, D. F., Corp. Mexicana de Radio S. A., 10.0 kw-D, 1.0 kw-N II.
 1030 kc XEVR Ixtlan del Rio, Nay., 0.25 kw-D II.
 1040 kc XEIV La Piedad, Mich., 1.0 kw-D II.
 1050 kc XED Mexicali, B. C., Carlos Blanco, 10.0 kw-D 1.0 kw-N (DA) II.
 1050 kc XEG Monterrey, N. L., La Voz de Norteamerica S. A., 150.0 kw I-A.
 1060 kc XEDP Mexico, D. F., Radio Gobernacion, 50.0 kw (DA-N) I-B.
 1070 kc XEGY Tehuacan, Pue., 1.0 kw-D, 0.25 kw-N II.
 1080 kc XETA Zitacuaro, Mich., 0.5 kw-D 0.15 kw-N II-D, IV-N.
 1080 kc XEGO Irapuato Gto., 1.0 kw-D II.
 1090 kc XEHR Pueblo, Pue. Manuel R. Canale, 0.25 kw II.
 1090 kc XEWL La Barca, Jal., Ramon Alvarez Lopez, 2.5 kw-D II.
 1090 kc XERB Rosarito, B. C., Interamericana de Radio S. A., 50.0 kw (DA-N) I-B.
 1090 kc XERG Nuevo Laredo, Tam., Reynoldo Garza Alvarez, 2.5 kw-D II.
 1090 kc XEOD Boca del Rio, Ver., 1.0 kw (DA-N) II.
 1090 kc XELB La Barca, Jal., 0.25 kw-D II.

1100

1100 kc XEGP Cosamaloapan, Ver., 1.0 kw (DA-N) II.
 1110 kc XEWR Ciudad Juarez, Chih., 0.5 kw-D II.
 1110 kc XESX Saltillo, Coah., 0.5 kw-D II.
 1110 kc XEKP Rio Bravo, Tam., 0.25 kw-D II.
 1110 kc XERCN Mexico, D. F., Radio Central de Mexico, 50.0 kw (DA-1) II.
 1110 kc XELJ Lagos de Morena Jal., 0.25 kw-D II.
 1110 kc XEGQ San Luis de la Paz, Gto., 0.5 kw-D II.
 1110 kc XEVS Villa de Seris, Son., 0.25 kw-D II.
 1110 kc XEOQ Rio Bravo, Tam., 1.0 kw-D II.
 1120 kc XETR Ciudad Valles, S. Luis Pot., 1 kw-D II.
 1130 kc XEFN Uruapan, Mich., 0.25 kw-D II.
 1130 kc XEJW Jalapa, Ver., Mariano Caranza, 10.0 kw (DA-N) II.
 1140 kc XEFZ Monterrey, N. L., 50.0 kw (DA-N) I-B.
 1150 kc XEAD Guadalajara, Jal., Alejandro Diaz, 1.0 kw-D 0.125 kw-N IV.
 1150 kc XEGE Mexicali, Baja Calif., 1 kw-D III.
 1150 kc XEJO Monterrey, N. L., 1.0 kw-D III.

1150 kc XEJP Mexico, D. F., Radio America S. A., 10.0 kw (DA-N) III-B.
 1150 kc XEJS Hidalgo del Parral, Chih., Alfonso Perez Porras, 0.5 kw III-B.
 1150 kc XERY Merida, Yuc., 0.5 kw-D 0.35 kw-N III-B.
 1150 kc XESO Ciudad Obregon, Son., 5.0 kw-D, 0.3 kw-N III-B.
 1150 kc XEXZ Zacatecas, Zac., 1.0 kw-D 0.2 kw-N IV.
 1160 kc XEIV Uruapan, Mich., 1.0 kw-D II.
 1160 kc XEGR Coatepec, Ver., 1.0 (DA-N) II.
 1170 kc XECD Puebla, Pue., Roberto Cane-do, 0.35 kw II.
 1170 kc XEFD Rio Bravo, Tamaulipas, 5.0 kw-D II.
 1170 kc XEAC Aguascalientes, Ags., 1.0 kw-D II.
 1170 kc XEGV Caborca, Son., 0.25 kw-D II.
 1170 XEZS Coatzacoalcos, Vera., 0.5 kw-D 0.25 kw-N II.
 1170 kc XEOY Orizaba, Vera., 0.1 kw-D II.
 1190 kc XEYK Guadalajara, Jal., 50.0 kw (DA-N) I-B.

1200

1220 kc XEB Mexico, D. F., El Buen Tono S. A., 100.0 kw I-A.
 1240 kc XELM Tuxtla Gutierrez, Chia., 1.0 kw-D 0.25 kw-N IV.
 1240 kc XEBN Ciudad Delicias, Chih., 1.0 kw-D, 0.25 kw-N IV.
 1240 kc XEBQ Empalme, Son., Roberto Gonzalez Mata, 1.0 kw-D, 0.5 kw-N IV.
 1240 kc XECE Oaxaca, Oax., 0.25 kw IV.
 1240 kc XECG Nogales, Son., 0.25 kw IV.
 1240 kc XEFV Ciudad Juarez, Chih., Dario Cordo Rocha, 0.25 kw IV.
 1240 kc XEFP Reynosa, Tam., 1.0 kw-D 0.25 kw-N IV.
 1240 kc XEMQ Merida, Yuc., Lazaro Achurra, Suarez, 1.0 kw-D 0.25 kw-N IV.
 1240 kc XERZ Leon, Gto., Carlos Obregon Padilla, 1.0 kw-D 0.25 kw-N IV.
 1240 kc XES Tampico, Tam., Radio Televisora de Tampico, 1.0 kw-D, 0.25 kw-N IV.
 1240 kc XESI Santiago Ixcuintla, Nayarit, 0.3 kw IV.
 1240 kc XETC Torreon, Coah., 0.25 kw IV.
 1240 kc XECG Nogales, Son., 0.25 kw IV.
 1240 kc XEKC Ensenada, B. C., 0.1 kw IV.
 1240 kc XEIF San Blas, Sin., 0.1 kw IV.
 1240 kc XETG Tuxtla Gutierrez, Chiapas, 1.0 kw-D, 0.25 kw-N IV.
 1250 kc XEAT Hidalgo del Parral, Chih., Suers. de Jorge Perez, 0.25 kw IV.
 1250 kc XEDK Guadalajara, Jal., Manuel Lopez Diaz, 1.0 kw III-B.
 1250 kc XEDL Hermosillo, Son., Eufemia Esquer de Vidal, 1.0 kw-D 0.5 kw-N III-B.
 1250 kc XEJX Queretaro, Quer., 1.0 kw-D 0.1 kw-N IV.
 1250 kc XEMG Arriaga, Chia., 0.5 kw-D, 0.25 kw-N III-D, IV-N.
 1250 kc XESJ Saltillo, Coah., Froylan Mier Narro, 1.0 kw-D 0.5 kw-N III-B.
 1250 kc XETE Veracruz, Ver., Suers. de Jose Rodra. Lopez, 0.5 kw III-B.
 1250 kc XEUO Chetumal, Q. R., 0.25 kw IV.
 1260 kc XEMF Monclova, Coah., Alfonso L. Bres, 0.1 kw-D 0.25 kw-N IV.
 1260 kc XER Linars, N. L., Radio Linars S. A., 1.0 kw-D, 0.25 kw-N IV.
 1260 kc XERX Ciudad Valles, S. L. F., 1.0 kw-D III.
 1260 kc XEOG Ojinaga, Chih., 0.5 kw-D 0.1 kw-N IV.
 1260 kc XEL Mexico, D. F., Herdez, S. A., 10 kw-D 0.1 kw-N III-B.
 1260 kc XEDW Minatitlan, Vera. Suers. de Hector Silva Canto, 0.25 kw IV.
 1270 kc XEAX Oaxaca, Oax., Delia Rodriguez de Marquez, 5.0 kw-D 0.5 kw-N III.
 1270 kc XEAZ Tijuana, B. C., Fernando Sanchez Mayans, 0.5 kw III-B.
 1270 kc XEGL Navojoa, Son., Fausto M. Gomez, 0.5 kw III-B.
 1270 kc XEMH Merida, Yuc., 1.0 kw-D, 0.5 kw-N III-B.
 1270 kc XEBC Taxco, Guer., 0.25 kw-D 0.1 kw-N IV.
 1270 kc XEOH Ciudad Camargo, Chih., 0.15 kw IV.
 1270 kc XEZU Zacapu, Mich., Guillermo Calzada Cervantes, 1.0 kw-D 0.25 kw-N IV.
 1270 kc XENX Mazatlan, Sin., 0.25 kw IV.
 1270 kc XEKX Leon, Gto., 0.7 kw-D 0.15 kw-N IV.
 1270 kc XEHN Nogales, Son., 0.25 kw-D, 0.1 kw-N IV.
 1270 kc XEKO San Luis Rio Colorado, Son., 1.0 kw-D III.
 1270 kc XEPV Papatla, Veracruz, 1.0 kw-D 0.25 kw-N IV.
 1270 kc XEQH Ixmiquilpan, Hid., 1.0 kw-D 0.1 kw-N III-D, IV-N.
 1280 kc XEKY Huiztla, Chih., 1.0 kw-D 0.1 kw-N IV.

Mexico-Caribbean Radio CONTINUED

1280 kc XEAG Cordoba, Ver., Luz Maria Zuniga de Miguel, 1.0 kw III-B.
1280 kc XEAW Monterrey, N. L., Jesus D. Gonzalez, 5.0 kw-D 0.5 kw-N III-B.
1280 kc XEBW Chichuahua, Chch., Radio-emisora del Norte, 1.0 kw-D 0.5 kw-N III-B.
1280 kc XEGJ Guadalarra, Jal., Quirino Francisco Gonzalez, 1.0 kw-D, 0.25 kw-N IV.
1280 kc XELK Zacatecas, Zac., Macias y Acevedo, 0.25 kw IV.
1280 kc XESQ San Miguel Allende, Gto., 0.5 kw-D 0.25 kw-N IV.
1280 kc XEUU Colima, Col., 0.25 kw IV.
1280 kc XEHS Los Mochis. Sin., 0.25 kw IV.
1290 kc XEAP Ciudad Obregon, Son., Emillo Manzanilla, 1.0 kw-D 0.1 kw-N IV.
1290 kc XEDA Mexico, D. F., Publ. Com. de Mexico S. A., 1.0 kw III-A.
1290 kc XEIX Jiquilpan, Mich., 1.0 kw-D III.

1300

1300 kc XEGA San Andres Tuxtla, Ver., 0.5 kw II-B.
1300 kc XELE Tampico, Tam., 1.0 kw-D, 0.15 kw-N IV.
1300 kc XELP, Jojutla, Morelos, 1.0 kw-D DA-D III.
1300 kc KEP Ciudad Juarez, Chch., Esteban Parra, 1 kw-D 0.5 kw-N III-B.
1300 kc XECQ Culiacan, Sin., 1.0 kw-D 0.5 kw-N III-B.
1300 kc XESF Morelia, Mich., Jose Martinez Ramirez, 0.5 kw III-B.
1300 kc XEXW Nogales, Son., 5.0 kw-D 0.1 kw-N IV.
1300 kc XEHU Martinez de la Torre, Ver., 0.25 kw-D 0.1 kw-N IV.
1300 kc XEYJ Nueva Rosita, Coah., 1.0 kw-D 0.1 kw-N IV.
1310 kc XEYE La Paz, B. C., 0.5 kw III-B.
1310 kc XEAM Matamoros, Tamaulipas, Manuel L. Salinas, 1.0 kw-D, 0.25 kw-N IV.
1310 kc XEBP Torreon, Coah., La Voz de la Laguna S. A., 5.0 kw-D 0.25 kw-N III.
1310 kc XEC Tijuana, B. C., Luis Enrique Encisco, 0.25 kw IV.
1310 kc XEFH Agua Prieta, Son., Jesus Rodriguez Verdugo, 1.0 kw-D III.
1310 kc XEHV Veracruz, Ver., Sucls. de Juan A. Palavicini, 1.0 kw III-A.
1310 kc XETIA Guadalarra, Jal., Difusoras de Occidente S. A., 1.0 kw-D 0.25 kw-N III-D.
1310 kc XEPO San Luis Potosi, S. L. P., 1.0 kw-D, 0.25 kw-N IV.
1310 kc XERU Chichuahua, Chih., 1.0 kw III.
1310 kc XECX Tehuacan, Puebla, 1.0 kw-D 0.25 kw-N IV.
1320 kc XEAI Mexico, D. F., G. N. Medina y Loc. Ag. Ramos, 1.0 kw III-B.
1320 kc XEJZ Ciudad Jimenez, Chch., 0.5 kw-D 0.25 kw-N IV.
1320 kc XEOJ Ocotlan, Jal., 0.5 kw-D 0.2 kw-N IV.
1320 kc XENI Nueva Italia, Mich., 1.0 kw-D 0.25 kw-N IV.
1320 kc XERJ Mazatlan, Sin., Oscar Perez B., 5.0 kw-D 0.5 kw-N III-B.
1320 kc XESR Santa Rosalia, B. C., 0.5 kw III-B.
1320 kc XESY Magdalena, Son., 0.2 kw IV.
1320 kc XERN Montemorelos, N. L., 1.0 kw-D 0.1 kw-N IV.
1320 kc XEWX Tuxtepec, Oax., 1.0 kw-D 0.1 kw-N IV.
1320 kc XEUI Comitlan, Chia., 1.0 kw-D, 0.5 kw-N III-B.
1330 kc XEBO Irapuato, Gto., Alfonso Martinez, 1.0 kw (DA-N) III-B.
1330 kc XEEA Ciudad Ixtex, Oax., 1.0 kw-D 0.5 kw-N III-B.
1330 kc XEFC Merida, Yuc., Rafael Rivas Franco, 1.0 kw III-B.
1330 kc XEHZ Martinez de la Torre, Ver., 1.0 kw-D, 0.1 kw-N IV.
1330 kc XEIG Iguuala, Guer., 0.25 kw-D IV.
1330 kc XERP Ciudad Madero, Tam., 1.0 kw-D 0.1 kw-N III-D, IV-N.
1330 kc XEWQ Monclova, Coahuila, 1.0 kw-D III.
1340 kc XEAA Mexicali, B. C., Consuelo Tonnela King, 0.25 kw IV.
1340 kc XEBJ Ciudad Victoria, Tam., Fernando Elizalde, 1.0 kw-D, 0.25 kw-N IV.
1340 kc XEBK Nuevo Laredo, Tam., Juan Manuel Cortes, 0.25 kw IV.
1340 kc XECI Acapulco, Gro., 0.25 kw IV.
1340 kc XEBC Morelia, Mich., 0.25 kw-D 0.1 kw-N IV.
1340 kc XEDH Villa Acuna, Coah., Oscar Gonzalez Galindo, 0.25 kw IV.

1340 kc XEOZ Jalapa, Ver., Adolfo Alvarez, 0.25 kw IV.
1340 kc XEJC Guernavaca, Morelos, 0.5 kw-D 0.25 kw-N IV.
1340 kc XEJK Ciudad Delicias, Chch., Amador Ronquillo Reza, 1.0 kw-D, 0.25 kw-N IV.
1340 kc XEDS Colima, Col., 1.0 kw IV.
1340 kc XELU Ciudad Serdan, Puebla, 0.25 kw IV.
1340 kc XELW Guadalarra, Jal., Salvador Galindo de la Torre, 1.0 kw-D 0.25 kw-N IV.
1340 kc XEMA Fresnillo, Zac., Jose Miguel Acevedo Moya, 0.25 kw IV.
1340 kc XEMT Matamoros, Tam., Severo Garza Saenz, 0.25 kw IV.
1340 kc XEOE Tapachula, Chia., 0.5 kw-D 0.25 kw-N IV.
1340 kc XENV Monterrey, N. L., 1 kw-D 0.25 kw-N IV.
1340 kc XEOM Coatzacoalcos, Ver., Daniel Garza Saenz, 0.25 kw-N IV.
1340 kc XESL San Luis Potosi, S. L. P., Schact Perez, 1.0 kw-D, 0.25 kw-N IV.
1340 kc XEDL Delegada Ramirez, 0.5 kw-D 0.25 kw-N IV.
1340 kc XEKH Ciudad del Carmen, Camp., 0.25 kw-N IV.
1340 kc XEBE Ciudad Obregon, Son., 0.25 kw IV.
1340 kc XEBY Truxpan, Ver., 0.25 kw IV.
1340 kc XECW Los Mochis, Sin., 1.0 kw-D 0.2 kw-N IV.
1350 kc XEJF Tierra Blanca, Vera., 0.25 kw-D, 0.1 kw-N IV.
1350 kc XEQK Mexico, D. F., Guillermo Morales B., 1.0 kw III-A.
1350 kc XETB Torreon, Coah., Radio Laguna, S. A., 5.0 kw-D, 0.5 kw-N III-B.
1350 kc XETM Naco, Son., Jesus Manuel Franco, 1.0 kw III-B.
1350 kc XEHY Oaxaca, Oax., 1.0 kw-D III.
1360 kc XEKF Iguuala, Gro., Rafael Campos Marquina, 1.0 kw-D, 0.5 kw-N III-B.
1360 kc XEUD Tuxtla Gutierrez, Chia., 1.0 kw-D 0.5 kw-N III-B.
1360 kc XESA Culiacan, Sin., Pablos y Elizalde, 5.0 kw-D, 0.5 kw-N III-B.
1360 kc XEY Celaya, Gto., 1.0 kw-D 0.175 kw-N IV.
1360 kc XETP Ciudad Valles, S. L. P., 5.0 kw-D
1360 kc XELS Monzanillo, Col., 1.0 kw-D, kw-D III.
1360 kc XEZC Concepcion del Oro, Zac., 0.1 kw-N IV.
1370 kc XEA Campeche, Camp., Casanoba Brito, 1.0 kw III-B.
1370 kc XEDG Guadalarra, Jal., 0.5 kw III-B.
1370 kc XEHF Nogales, Son., Gaston Mascarenas, 5.0 kw III-A.
1370 kc XEHG Mexicali, B. C., 0.5 kw-D III-B.
1370 kc XEMR Monterrey, N. L., Enrique Serna Martinez, 10.0 kw (DA-N) III-A.
1370 kc XEXO Nuevo Laredo, Tam., 0.25 kw-D IV.
1370 kc XERM San Andres Tuxtla, Ver., 0.5 kw-D 0.1 kw-N IV.
1370 kc XEFY Fortin de Las Flores, Ver., 0.5 kw-D 0.25 kw-N IV.
1370 kc XEXL Patzcuaro, Mich., 10.0 kw-D, 0.1 kw-N IV-N, III-D.
1380 kc XEGW Ciudad Victoria, Tama., 1.0 kw-D II.
1380 kc XELF Nueva Rosita, Coah., 0.25 kw IV.
1380 kc XECO Mexico, D. F., Publ. Com. de Mexico S. A., 5.0 kw III-A.
1380 kc XERK Tepic, Nay., Dario Mondragon, 1.0 kw-D 0.5 kw-N III-B.
1380 kc XEJH La Paz, B. C., 0.25 kw IV.
1380 kc XERS Gomez Palacio, Dur., 0.5 kw-D, 0.25 kw-N III-D, IV-N.
1380 kc XEKT Tecate, B. C., 0.25 kw-D 0.15 kw-N IV.
1380 kc XEZV Ciudad Hidalgo, Chia., 1 kw-D 0.25 kw-N IV.
1380 kc XEKV Villahermosa, Tab., 1.0 kw-D, 0.5 kw-N III-B.
1390 kc XEM Chichuahua, Chih., Pedro Meneses Jr., 0.5 kw III-B.
1390 kc XEOR Renosa, Tam., Cond. S. Vda. de Gonzalez, 1.0 kw III.
1390 kc XERW Leon, Gto., Augustin Obregon Padilla, 0.25 kw IV.
1390 kc XETL Tuxpan, Ver., Calixte Almazan, 5.0 kw-D 1.0 kw-N III-B.
1390 kc XEJI Tehuantepec, Oax., 2.5 kw-D 0.35 kw-N III-B.
1390 kc XESP San Pedro Tlaquepaque, Jal., 1.0 kw-D 0.25 kw-N III-D, IV-N.

1400

1400 kc XEPF Ensenada, B. C., 0.2 kw IV.
1400 kc XEAB Santa Ana, Son., Alfredo Marin Castro, 1.0 kw-D 0.25 kw-N IV.
1400 kc XEAJ Navojoa, Son., 0.1 kw IV.
1400 kc XECN Progreso, Yuc., 0.25 kw IV.
1400 kc XEDE Saltillo, Coah., Enrique Martinez y Martinez, 0.5 kw-D 0.25 kw-N IV.
1400 kc XEDQ San Andres Tuxtla, Vera., 0.25 kw IV.
1400 kc XEDT Durango, Our., Carlos C. Armas, 0.25 kw IV.

1400 kc XEEK El Dorado, Sina., 0.25 kw-D 0.15 kw-N IV.
1400 kc XEI Morelia, Mich., Tiburcio Ponce, 1.0 kw-D IV; 0.25 kw-N IV.
1400 kc XELH Acaponeta, Nay., 1.0 kw-D 0.25 kw-N IV.
1400 kc XENG Huachinango, Puebla, 0.25 kw IV.
1400 kc XEES Santa Barbara, Chch., 1 kw-D 0.2 kw-N IV.
1400 kc XESH Nueva Rosita, Coah., 0.5 kw-D, 0.15 kw-N IV.
1400 kc XEKJ Acapulco, Gro., Ramon Ortega Escobedo, 0.5 kw-D 0.25 kw-N IV.
1400 kc XETO Tampico, Tam., Radio Tiempo S. de R. I. de C. V., 1.0 kw-D 0.25 kw-N IV.
1400 kc XEWF Cuautla, Mor., Fernando Diaz Enriquez, 0.25 kw IV.
1400 kc XEXB Jalapa, Ver., 0.5 kw-D 0.25 kw-N IV.
1400 kc XEJL Guamuchil, Sin., 1.0 kw-D, 0.25 kw-N IV.
1400 kc XEIH Fresnillo, Zac., 0.25 kw IV.
1400 kc XEJZ Ciudad Camargo, Tam., 0.25 kw-D 0.1 kw-N IV.
1410 kc XEAS Nuevo Laredo, Tam., Jose Maria Villarreal, 1.0 kw-D 0.25 kw-N IV.
1410 kc XEBS Mexico, D. F., Hispano-Mexicano S. A., 5.0 kw-D, 1.0 kw-N III-A.
1410 kc XECF Los Mochis, Sin., Francisco Perez H., 1.0 kw-D 0.5 kw-N III-B.
1410 kc XEXJ Villahermosa, Tob., 5.0 kw-D 0.5 kw-N III-B.
1410 kc XEBF San Pedro de las Colonias, Coah., 0.25 kw IV.
1410 kc XEBIT Puerto Vallarta, Jal., 1.0 kw-D 0.25 kw-N IV.
1420 kc XEBP La Paz, B. C., 0.5 kw II.
1420 kc XEF Ciudad Juarez, Chih., Jose Carlos Amaya, 5.0 kw-D, 0.5 kw-N III-B.
1420 kc XEH Monterrey, N. L., Radio Tarnava S. de R. L., 1.0 kw III-A.
1420 kc XEFS Cuernavaca, Mor., Miguel Angel T. Benitez, 0.25 kw IV.
1420 kc XEHM Pachuca, Hgo., 0.25 kw-D, 0.15 kw-N IV.
1420 kc XEWE Irapuato, Gto., Felipe Gallardo, 5.0 kw-D 0.175 kw-N IV.
1420 kc XEWJ Tehuacan, Pue., Jaime Retif Del Morel, 0.25 kw IV.
1420 kc XEXX Tijuana, B. C., Jose J. Clark, Fern. Fed. Ferrei, 2.0 kw III-A.
1420 kc XEEW Matamoros, Tam., 1.0 kw-DA-1 III.
1420 kc XEUP Tizimin, Yuca., 0.25 kw IV.
1420 kc XEGF Gutierrez Zamora, Ver., 0.5 kw-D, 0.1 kw-N IV.
1420 kc XEII Chichuahua, Chih., 5.0 kw-D 0.15 kw-N III-D IV-N.
1420 kc XEWP Autlande Navarro, Jal. 0.5 kw-D III.
1430 kc XECZ San Luis Potosi, S. L. P., Radiodif. Mexicana, 1.0 kw III-A.
1430 kc XEOX Ciudad Obregon, Son., Felipe G. de Leon, 5.0 kw-D 0.5 kw-N III-B.
1430 kc XEKR Nueva Rosita, Coah., 0.1 kw IV.
1430 kc XEWD Ciudad Miguel Aleman, Tam., 2.0 kw-D, 0.15 kw-N IV.
1430 kc XELL Veracruz, Vera., 5.0 kw-D 0.25 kw-N III-D IV-N.
1430 kc XELY Morelia, Mich., 1 kw-D III.
1430 kc XENP Salamanca, Gto., 0.25 kw-D IV.
1430 kc XEUK Campeche, Camp., 0.25 kw IV.
1440 kc XEHA C. Carmargo, Chih., 0.25 kw-D, 0.1 kw-N III-A.
1440 kc XELZ Mexico, D. F., Maria Cardena de Zetina, 5.0 kw-D 1.0 kw-N III-A.
1440 kc XEHW Rosario, Sin., 0.25 kw IV.
1440 kc XEJQ Parras, Coah., 5.0 kw-D III.
1440 kc XEVG Villahermosa, Tab., 0.15 kw IV.
1440 kc XETZ Tequila, Jal., 1.0 kw-D III.
1450 kc XEYZ Aguascalientes, Aguas., 0.1 kw IV.
1450 kc XECB San Luis Rio Colorado, Son., Carlos Slando, 0.25 kw IV.
1450 kc XECM Ciudad Mante, Tam., 1.0 kw-D, 0.25 kw-N IV.
1450 kc XECP Ciudad Victoria, Tam., 0.1 kw IV.
1450 kc XECT Ojinaga, Chih., 0.25 kw IV.
1450 kc XEDJ Magdalena, Son., Jesus L. Rochin, 0.25 kw-D 0.1 kw-N IV.
1450 kc XETD Tecuala, Nav., 0.25 kw IV.
1450 kc XESS Ensenada, B. C., 0.1 kw IV.
1450 kc XEGC Sahuayo, Mich., Alberto Barragan Degollado, 1.0 kw-D, 0.25 kw-N IV.
1450 kc XENA Queretaro, Gro., Ramon Rodriguez Familiar, 1.0 kw-D 0.5 kw-N IV.
1450 kc XEPP Orizaba, Ver., Radio Impulsora de Orizaba, 1.0 kw-D, 0.25 kw-N IV.
1450 kc XESZ Zihuatanejo, Gro., 0.25 kw IV.
1450 kc XEVH Vallehermoso, Tam., 1.0 kw-D 0.25 kw-N IV.

CANADA

Canadian Bestg Corp. A-126
 Radio Station Directory B-244
 Am Stations by Frequency B-242
 Representatives E-19

Am Station Call Letters

1450 kc XEFK Gomez Palacio, Dur., 0.5 kw-D 0.25 kw-N IV.
 1450 kc XEJW Chilpancingo, Gro., 1.0 kw-D 0.25 kw-N IV.
 1450 kc XESD Huatabampo, Son., 1.0 kw-D 0.25 kw-N IV.
 1450 kc XEKM Minatitlan, Ver., 0.25 kw IV.
 1450 kc XEJD Poza Rica, Ver., 1.0 kw-D, 0.25 kw-N IV.
 1450 kc XEPY Progreso, Yuca., 0.25 kw IV.
 1450 kc XEXD Atlixco, Pue., 0.5 kw-D 0.25 kw-N IV.
 1460 kc XEHX Ciudad Obregon, Son., 1.0 kw-D, 0.25 kw-N IV.
 1460 kc XELK Zitacuaro, Mich., 10.0 kw (DA-N) III-A.
 1460 kc XEJT Altamira, Tam., Difusora Portena S. de R. L., 1.0 kw III-B.
 1460 kc XEDY Cuervos, B. C., 1 kw-D, 0.2 kw-N III.
 1460 kc XEET Etla, Oaxa, 1 kw-D 0.25 kw-N IV.
 1460 kc XEYC Ciudad Juarez, Chih., Ysela Fern. Caball. de Yanez, 1.0 kw III-B.
 1460 kc XEOL Ciudad del Carmen, Cam., 0.25 kw IV.
 1460 kc XEHE Atotomilco el Alto, Jal., 0.25 kw IV.
 1460 kc XERD Nueva Rosita, Coah., 1.0 kw-D III.
 1460 kc XEXQ San Luis Potosi, S. L. P., 0.25 kw IV.
 1470 kc XEAU Tijuana, B. C., Manuel Acuna Varela, 5.0 kw III-A.
 1470 kc XBCU Los Mochis, Sin., Luis Perez Gomez, 0.25 kw IV.
 1470 kc XEHI Ciudad Miguel Aleman, Tam., 0.5 kw-D 0.25 kw-N IV.
 1470 kc XERL Colima, Col., 1.0 kw (DA-N) III.
 1470 kc XESM Mexico, D. F., Salvador San Martin, 10.0 kw-D 5.0 kw-N III-A.
 1480 kc XEAR Monterrey, N. L., Alfonso Flores Lopez, 1.0 kw-D, 0.5 kw-N III-B.
 1480 kc XEZJ Zapopan, Jal., 0.25 kw-D 0.2 kw-N IV.
 1480 kc XENS Navojoa, Son., 1.0 kw (DA-N) III.
 1480 kc XEPR Poza Rica, Ver., 10.0 kw-D 0.5 kw-N III-B.
 1480 kc XECA Ciudad Ixtepac, Oax., 5.0 kw-D, 0.25 kw-N III-B.
 1480 kc XEGX San Luis de la Paz, Gto., 0.5 kw-D 0.2 kw-N IV.
 1480 kc XENT Cadereyta de Jimenez, N. L., 1.0 kw-D, 0.5 kw-N III-B.
 1490 kc XEAG Agua Prieta, Son., Manuel Rodriguez, 0.25 kw IV.
 1490 kc XECH Toluca, Mex., Rodolfo Llamas, 0.5 kw-D, 0.25 kw-N IV.
 1490 kc XECW Veracruz, Ver., 0.1 kw IV.
 1490 kc XEDR Guaymas, Son., Sucrs. de Modesto Ortega, 1.0 kw-D 0.25 kw-N IV.
 1490 kc XEFF Matehuala, S. L. P., 0.25 kw IV.
 1490 kc XEGO Zamora, Mich., Radio Zamora S. de R. L., 1.0 kw-D 0.25 kw-N IV.
 1490 kc XEGT Zamora, Mich., 1 kw-D 0.25 kw-N IV.
 1490 kc XEGU Huauchinango, Pue., 0.25 kw-D IV.
 1490 kc XEJR Hidalgo del Parral, Chih., 1 kw-D 0.2 kw-N IV.
 1490 kc XEME Merida, Yuc., Alvaro Barquet Y., 1.0 kw-D 0.25 kw-N IV.
 1490 kc XEOB Torreon, Coah., 1.0 kw-D 0.25 kw-N IV.
 1490 kc XERA Chihuahua, Chih., Red Nacional Radiomisora S. A., 1.0 kw-D 0.25 kw-N IV.
 1490 kc XERO Aguascalientes, Ags., Radio Hidrotermopolitana, 0.25 kw IV.
 1490 kc XESK San Blas, Naya., 5.0 kw-D, 0.25 kw-N IV.
 1490 kc XEWG Ciudad Juarez, Chih., Carlos Mendez, 0.25 kw IV.
 1490 kc XEXU Saltillo, Coah., 0.1 kw IV.
 1490 kc XEPA Puebla, Pue., 0.25 kw IV.
 1490 kc XEMS Matamoros, Tam., 0.25 kw IV.
 1490 kc XEJU Culicacan, Sin., 0.25 kw IV.
 1490 kc XEIB Todas Santos, B. C., 0.25 kw IV.
 1490 kc XEED Ameca, Jal., 0.25 kw IV.
 1490 kc XEKN Huetamo, Mich., 0.25 kw IV.
 1490 kc XEMK Huitla, Chia., 0.5 kw-D 0.2 kw-N IV.
 1490 kc XEVZ Acayucan, Ver., 0.25 kw-D 0.2 kw-N IV.
 1490 kc XEQT Veracruz, Ver., 0.1 kw IV.

1500

1500 kc XERH Mexico, D. F., "A.R.S.E." S.A., 20.0 kw (DA-N) II
 1500 kc XEUV Villahermosa, Tab., 0.25 kw II.
 1500 kc XEJV Ensenada, B. C., 0.5 kw-D II.
 1500 kc XEPG Tapatitlan de Morelos, Jal., 0.5 kw-D II.
 1500 kc XEEB Esperanza, Son., 0.25 kw-D II.

CBA Sackville, N. B.
 CBAF Moncton, N. B.
 CBE Windsor, Ont.
 CBF Montreal, Que.
 CBG Gander, Nfld.
 CBH Halifax, N. S.
 CBI Sydney, N. S.
 CBJ Chicoutimi, Que.
 CBK Watrous, Sask.
 CBL Toronto, Ont.
 CBM Montreal, Que.
 CBN St. John's, Nfld.
 CBO Ottawa, Ont.
 CBU Vancouver, B. C.
 CBT Grand Falls, Nfld.
 CBV Quebec, Que.

1510 kc XEKI Villa de Seris, Son., 0.25 kw-D II.
 1510 kc XESG Saltillo, Coah., 1.0 kw-D II.
 1520 kc XEUR Tehuacan, Pue., 0.25 kw II.
 1520 kc XEHT Huamantla, Tlax., Alf. Macia y Mario Pardo S., 0.25 kw-D II.
 1520 kc XEIG Mazatlan, Sin., 0.5 kw-D II.
 1520 kc XEST San Luis Rio Colorado, Son., 0.25 kw-D II.
 1520 kc XEQZ Huimanguillo, Tab., 1.0 kw-D 0.1 kw-N II.
 1530 kc XEFR Mexico, D. F., 5.0 kw (DA-N) II.
 1540 kc XENC Celaya, Gto., El Heraldito del Bajio, 1.0 kw-D 0.25 kw-N II.
 1540 kc XEQN Hermosillo, Son., 5.0 kw II.
 1540 kc XEJY El Grullo, Jal., 0.5 kw-D II.
 1540 kc XEIJ Cardenas, S. L. P., 0.25 kw-D II.
 1550 kc XEBG Tijuana, B. C., Octavio B. Lelevier, 1.0 kw II.
 1550 kc XENU Nuevo Laredo, Tam., 50.0 kw-D 1.0 kw-N (DA-N) II.
 1550 kc XEJJ Jalapa, Ver., 0.5 kw I-B.
 1550 kc XEIL Minatitlan, Ver., 0.5 kw-D II.
 1560 kc XEDC Aguascalientes, Ags., 0.25 kw II.
 1560 kc XEDD Monterrey, N. L., 0.5 kw-D II.
 1560 kc XEQZ Ciudad Cuauhtemoc, Chih., 5.0 kw-D, 2.0 kw-N II.
 1560 kc XEKA Tonantzinla, Pue., 0.25 kw-D 0.1 kw-N II.
 1570 kc XERF Villa Acuna, Coah., Cia. Radiodif. de Coahuila S.A., 250.0 kw I-A.
 1570 kc XEIK Panuco, Ver., 0.5 kw-D II.
 1570 kc XEIM San Blas, Naya., 0.5 kw-D II.
 1580 kc XELI Chilpancingo, Gra., 1.0 kw-D, 0.25 kw-N II.
 1580 kc XEDM Hermosillo, Son., Cia. Radio Pacifico, 50.0 kw II.
 1580 kc XENQ Tulancingo, Hgo., 5.0 kw-D 0.5 kw-N II.
 1580 kc XEUL Campeche, Cam., 0.25 kw II.
 1580 kc XEQL Zamora, Mich., 1.0 kw-D, 0.1 kw-N II.
 1590 kc XEKB Atemajac, Jal., 0.25 kw-D, 0.125 kw-N IV.
 1590 kc XEHC Ensenada, B. C., 10.0 kw-D 1.5 kw-N III.
 1590 kc XEBZ Meoqui, Chi., 1.0 kw-D III.
 1590 kc XEMB Monterrey, N. L., 5.0 kw (DA-N) III-B.
 1590 kc XFEE Tecate, B. C., 1.0 kw-D III.
 1590 kc XETE Ciudad Madero, Tam., 1.0 kw-D (DA) III.
 1590 kc XEMC Mexico, D. F., Dol. G. Estrada de Ferreiro, 10.0 kw-D 5.0 kw-N III-A.
 1590 kc XEKB Atemajac, Jal., 0.25 kw-D 0.125 kw-N IV.
 1590 kc XENH Esqulnapa, Sin., 1.0 kw-D 0.2 kw-N IV.

1600

1600 kc XEAE Villa Acuna, Coah., 5.0 kw III-A.
 1600 kc XEDO Acapulco, Gto., Heriberto Guizar Castro, 0.5 kw III-B.
 1600 kc XEOU Matamuros dela Laguna, Coah., 1 kw-D 0.25 kw-N IV.
 1600 kc XEMI Minatitlan, Vera., 0.25 kw-D IV.
 1600 kc XEVW Acambaro, Gto., 0.5 kw-D 0.2 kw-N IV.
 1600 kc XEFM Veracruz, Ver., 0.25 kw IV.
 1600 kc XENY Nogales, Son., 1.0 kw-D III.
 1600 kc XEZX Tepatitlan, Jal., 0.25 kw IV.

CBW Winnipeg, Man.
 CBX Edmonton, Alta.
 CBXA Edmonton, Alta.
 CBY Corner Brook, Nfld.
 CFAB Windsor, N. S.
 CFAC Calgary, Alta.
 CFAM Altona, Man.
 CFAR Flin Flon, Man.
 CFAX Saanich, B.C.
 CFBC St. John, N. B.
 CFBCB Corner Brook, Nfld.
 CFRB Sudbury, Ont.
 CFCC Montreal, Que.
 CFCH North Bay, Ont.
 CFCL Timmins, Ont.
 CFCN Calgary, Alta.
 CFCCO Chatham, Ont.
 CFCCP Courtenay, B.C.
 CFCCW Camrose, Alta.
 CFCCY Charlottetown, P. E. I.
 CFDA Victoriaville, Que.
 CFFB Frobisher, Nwt.
 CFGB Goose Bay, Labrador.
 CFGG Grande Prairie, Alta.
 CFGR Gravelbourg, Sask.
 CFGT St. Joseph d'Alma, Que.
 CHIQ Hamilton, Ont.
 CHHR Hay River, N. W. T.
 CFJC Kamloops, B. C.
 CFJR Brockville, Ont.
 CFML La Tuque, Que.
 CFML Cornwall, Ont.
 CFNB Fredericton, N. B.
 CFNS Saskatoon, Sask.
 CFOB Fort Frances, Ont.
 CFOR Orillia, Ont.
 CFOS Owen Sound, Ont.
 CFOX Pointe Claire, Que.
 CFPA Port Arthur, Ont.
 CFPR Prince Rupert, B. C.
 CFPL London, Ont.
 CFQC Saskatoon, Sask.
 CFRA Ottawa, Ont.
 CFRB Toronto, Ont.
 CFJR Brockville, Ont.
 CFOB Fort Frances, Ont.
 CFRG Gravelbourg, Sask.
 CFRN Edmonton, Alta.
 CFRS Simcoe, Ont.
 CFRY Portage la Prairie, Man.
 CFSL Weyburn, Sask.
 CFTJ Galt, Ont.
 CFTK Kitimat, B. C.
 CFUN Vancouver, B. C.
 CFWH White Horse, Yukon
 CFYK Yellowknife, N. W. T.
 CFYT Dawson, Y. T.
 CHAB Moose Jaw, Sask.
 CHAD Amos, Que.
 CHAK Inuvik, N.W.T.
 CHAT Medicine Hat, Alta.
 CHCL Cold Lake, Alta.
 CHEC Lethbridge, Alta.
 CHED Edmonton, Alta.
 CHEF Granby, Que.
 CHEX Peterborough, Ont.
 CHFA Edmonton, Alta.
 CIIFC Fort Churchill, Man.

CHGB St. Anne de la Pociatiere, Que.
 CHIC Brampton, Ont.
 CHIQ Hamilton, Ont.
 CHLN Three Rivers, Que.
 CHLO St. Thomas, Ont.
 CHLT Sherbrooke, Que.
 CHML Hamilton, Ont.
 CHNC New Carlisle, Que.
 CHNO Sudbury, Ont.
 CHNS Halifax, N. S.
 CHOK Sarnia, Ont.
 CHOV Pembroke, Ont.
 CHOW Welland-Port Colborne, Ont.
 CHQM Vancouver, B. C.
 CHRC Quebec, Que.
 CHRD Drummondville, Que.
 CHRL Roberval, Que.
 CHRS St. Jean, Que.
 CHSJ St. John, N. B.
 CHUB Nanaimo, B. C.
 CHUC Port Hope, Ont.
 CHUM Toronto, Ont.
 CHVC Niagara Falls, Ont.
 CHWK Chilliwack, B. C.
 CHWO Oakville, Ont.
 CJAD Montreal, Que.
 CJAF Cabano, Que.
 CJAT Trail, B. C.
 CJAV Port Alberni, B. C.
 CJBC Toronto, Ont.
 CJBQ Belleville, Ont.
 CJBR Rimouski, Que.
 CJCA Edmonton, Alta.
 CJCW Sydney, N. S.
 CJCH Halifax, N. S.
 CJCJ Woodstock, N. B.
 CJCS Stratford, Ont.
 CJDC Dawson Creek, B. C.
 CJDV Drumheller, Alta.
 CJEM Edmundston, N. B.
 CJET Smith Falls, Ont.
 CJFP Riviere du Loup, Que.
 CJFX Antigonish, N. S.
 CJGX Yorkton, Sask.
 CJIB Vernon, B. C.
 CJIC Sault Ste. Marie, Ont.
 CJKL Kirkland Lake, Ont.
 CJLM Joliette, Que.
 CJLR Quebec, Que.
 CJLS Yarmouth, N. S.
 CJLX Fort William, Ont.
 CJME Regina, Sask.
 CJMS Montreal, Que.
 CJMT Chicoutimi, Que.
 CJNB North Battleford, Sask.
 CJNR Blind River, Ont.
 CJOB Winnipeg, Man.
 CJOC Lethbridge, Alta.
 CJON St. John's, Nfld.
 CJOR Vancouver, B. C.
 CJOY Guelph, Ont.
 CJQC Quebec, Que.
 CJRH Richmond Hill, Ont.
 CJRL Kenora, Ont.
 CJRW Summerside, P. E. I.
 CJSO Sorel, Que.
 CJSP Leamington, Ont.
 CJSS Cornwall, Ont.
 CJVI Victoria, B. C.
 CKAC Montreal, Que.
 CKAR Huntsville, Ont.
 CKBB Barrie, Ont.
 CKBC Bathurst, N. B.
 CKBI Prince Albert, Sask.

CKBL Matane, Que.
 CKBM Montmagny, Que.
 CKBS St. Hyacinthe, Que.
 CKBW Bridgewater, N. S.
 CKCH Hull, Que.
 CKCK Regina, Sask.
 CKCL Truro, N. S.
 CKCQ Quesnel, B. C.
 CKCR Kitchener, Ont.
 CKCV Quebec, Que.
 CKCW Moncton, N. B.
 CKCY Sault Ste. Marie, Ont.
 CKDA Victoria, B. C.
 CKDH Amherst, N. S.
 CKDM Dauphin, Man.
 CKBC New Glasgow, N. S.
 CKEK Cranbrook, B. C.
 CKEN Kentville, N. S.
 CKFY Toronto, Ont.
 CKFH Toronto, Ont.
 CKGB Timmins, Ont.
 CKGM Montreal, Que.
 CKJL St. Jerome, Que.
 CKKW Kitchener, Ont.
 CKLB Oshawa, Ont.
 CKLC Kingston, Ont.
 CKLD Thetford Mines, Ont.
 CKLG North Vancouver, B. C.
 CKLN Nelson, B. C.
 CKLS La Sarre, Que.
 CKLW Windsor, Ont.
 CKLY Lindsay, Ont.
 CKMP Midland, Ont.
 CKMR Newcastle, N. B.
 CKNB Campbellton, N. B.
 CKNW New Westminster, B. C.
 CKNX Wingham, Ont.
 CKOC Hamilton, Ont.
 CKOK Penticton, B. C.
 CKOM Saskatoon, Sask.
 CKOT Tillsonburg, Ont.
 CKOV Kelowna, B. C.
 CKOX Woodstock, Ont.
 CKOY Ottawa, Ont.
 CKPG Prince George, B. C.
 CKPC Brantford, Ont.
 CKPR Fort William, Ont.
 CKPT Peterborough, Ont.
 CKRB St. Georges de Beauce, Que.
 CKRC Winnipeg, Man.
 CKRD Red Deer, Alta.
 CKRM Regina, Sask.
 CKRN Rouyn, Que.
 CKRS Jonquiere, Que.
 CKSA Lloydminster, Alta.
 CKSB St. Boniface, Man.
 CKSL London, Ont.
 CKSM Shawinigan Falls, Que.
 CKSO Sudbury, Ont.
 CKSW Swift Current, Sask.
 CKTB St. Catharines, Ont.
 CKTR Three Rivers, Que.
 CKTS Sherbrooke, Que.
 CKUA Edmonton, Alta.
 CKVD Val d'Or, Que.
 CKVL Verdun, Que.
 CKVM Ville Marie, Que.
 CKWS Kingston, Ont.
 CKWX Vancouver, B. C.
 CKX Brandon, Man.
 CKXL Calgary, Alta.
 CKY Winnipeg, Man.
 CKYL Peace River, Alta.
 VOXM St. John's, Nfld.

Am by Frequency

Licensed or Authorized by Canadian Dept. of Transport as of July 1, 1960.

Symbols: N—night power, D—day power, DA—directional antenna, asterisk (*) indicates construction permit for new station.

Call Letters	Location	Power in Watts
540 Kilocycles		
CBK Watrous, Sask.		50,000
CBT Grand Falls, Nfld.		1,000
550 Kilocycles		
CFNE Fredericton, N. B.	5,000-DA-2	
CHLN Three Rivers, Que.	10,000-D	
CKPG Prince George, B. C.	250	
CFBR Sudbury, Ont.	1,000	
560 Kilocycles		
CJKL Kirkland Lake, Ont.	5,000-DA-N	
CFOS Owen Sound, Ont.	1,000-DA-2	
570 Kilocycles		
CFCB Corner Brook, Nfld.	1,000	
CJEM Edmunston, N. B.	1,000-DA-N	
CKCQ Quesnel, B. C.	1,000-DA-2	
CKEK Cranbrook, B. C.	1,000	
580 Kilocycles		
*. . . BAIE Comeau, Que.	5,000-D-DA-2	2,500-N
CJFX Antigonish, N. S. (DA)	5,000	
CKUA Edmonton, Alta.	10,000-DA-2	
CKEY Toronto, Ont. (DA)	5,000-D	
CKPR Fort William, Ont.	1,000-N, 5,000-D	
CKY Winnipeg, Man.	50,000 DA-2	
CFRA Ottawa, Ont.	50,000-D	
	10,000-N-DA-2	
590 Kilocycles		
CFAR Flin Flon, Man.	1,000	
VOXM St. John's, Nfld.	10,000-DA-N	
CKRS Jonquiere, Que.	1,000-DA-1	
CKAR Huntsville, Ont.	1,000	
600 Kilocycles		
CJOR Vancouver, B. C.	10,000-DA-1	
CFQC Saskatoon, Sask.	5,000-DA-N	
CFCF Montreal, Que.	5,000-DA	
CFCH North Bay, Ont.	10,000-DA-2	
CKCL Truro, N. S.	1,000-DA-1	
610 Kilocycles		
CJAT Trail, B. C.	1,000	
CKTB St. Catharines, Ont.	5,000-DA-1-N	
CHNC New Carlisle, Que.	10,000-D	
*. . . Thompson, Man.	5,000-DA	1,000
620 Kilocycles		
CKCK Regina, Sask.	5,000-DA-N	
CFCL Timmins, Ont.	10,000 DA-2	
	2,500 N	
630 Kilocycles		
CFCY Charlottetown, P. E. I.	5,000-DA-N	
CFCO Chatham, Ont.	1,000-DA	
CJET Smiths Falls, Ont.	1,000	
CKOV Kelowna, B. C.	1,000	
CKRC Winnipeg, Man.	5,000-DA-N	
CKYL Peace River, Alta.	1,000-DA-N	
	10,000-D	
CHLT Sherbrooke, Que.	5,000-DA-2-N	10,000-D
640 Kilocycles		
CBN St. John's, Nfld.	10,000	
680 Kilocycles		
CKGB Timmins, Ont.	10,000-DA-2	
CHLO St. Thomas, Ont.	1,000-DA	
CHFA Edmonton, Alta.	5,000-DA	
CJOB Winnipeg, Man.	10,000-D	
	2,500-DA-N	
690 Kilocycles		
CBF Montreal, Que.	50,000	
CBU Vancouver, B. C.	10,000	
710 Kilocycles		
CKVM Ville Marie, Que.	1,000-DA-N	
CJSP Leamington, Ont.	1,000-DA-D	
CFRG Gravelbourg, Sask.	5,000-D	
730 Kilocycles		
CKAC Montreal, Que.	50,000	
CKDM Dauphin, Man.	10,000-DA	
CJNR Blind River, Ont.	1,000	
CKLG North Vancouver, B. C.	10,000	
740 Kilocycles		
CBL Toronto, Ont.	50,000	
CBXA Edmonton, Alta.	250	

790 Kilocycles		1070 Kilocycles		1320 Kilocycles	
CFWC Camrose, Alta.	10,000-DA-2	CBA Sackville, N. B.	50,000	CJSO Sorel, Que.	1,000-DA-N
CKSO Sudbury, Ont.	10,000-D	CHOK Sarnia, Ont.	5,000-D, 1,000-DA-N	CKKW Kitchener, Ont.	1,000-DA-2
	5,000 N, DA-2			CKEC New Glasgow, N. S.	5,000-DA-N
CKMR Newcastle, N. B.	1,000-DA-1	1080 Kilocycles		CHQM Vancouver, B. C.	10,000-DA-1
CBH Halifax, N. S.	10,000-DA-2	CHED Edmonton, Alta.			
		1,000-DA-N, 10,000-D		1340 Kilocycles	
800 Kilocycles		1090 Kilocycles		CHAD Amos, Que.	
CJLX Ft. William, Ont.	5,000-DA-1	CHIC Brampton, Ont.		250	
CJAD Montreal, Que.	10,000-DA	CHRS St. Jean, Que.		1,000	
CHAB Moose Jaw, Sask.	10,000-DA-N	CHEC Lethbridge, Alta.		5,000-DA-2	
CKLW Windsor, Ont.	50,000-DA-2				
CHRC Quebec, Que.	10,000-DA	1110 Kilocycles		CJLS Yarmouth, N. S.	
CKOK Penticton, B. C.	10,000-D, 500-N	CFTJ Galt, Ont.		250	
CFOB Fort Francis, Ont.	1,000-DA, 500-N	CFML Cornwall, Ont.		1,000	
CJBQ Belleville, Ont.	1,000-DA-1				
		1130 Kilocycles		1350 Kilocycles	
810 Kilocycles		CKWX Vancouver, B. C.		CHOV Pembroke, Ont.	
CFAX Saanich, B. C.	1,000	50,000		1,000-DA	
850 Kilocycles		1140 Kilocycles		CJDC Dawson Creek, B. C.	
CKRD Red Deer, Alta.	1,000-DA-N	CFTK Kitimat, B. C.		1,000	
CKVL Verdun, Que.	50,000-DA-2	CBI Sydney, N. S.		1,000-DA-1	
		CKXL Calgary, Alta.		10,000-DA-N	
860 Kilocycles		1150 Kilocycles		CKLB Oshawa, Ont.	
CJBC Toronto, Ont.	50,000	CKX Brandon, Man.		10,000-DA-2, 5,000-N	
CHAK Inuvik, N.W.T.	1,000	CKOC Hamilton, Ont.		1,000	
		CKSA Lloydminster Alta.		1,000	
900 Kilocycles		CHSJ St. John, N. B.		10,000-DA-2	
CJVI Victoria, B. C.	10,000-DA	CKTR Three Rivers, Que.		1,000-N-DA-2	
CJBR Rimouski, Que.	10,000-DA-N				
CHML Hamilton, Ont.	5,000-DA-N	1170 Kilocycles		1370 Kilocycles	
CKBI Prince Albert, Sask.	10,000-DA-2	CFNS Saskatoon, Sask.		1,000	
CKTS Sherbrooke, Que.	1,000-DA-N	1200 Kilocycles		* . . . Valleyfield, Que.	
CKJL St. Jerome, Que.	1,000-DA-1	CFFB Frobisher, N.W.T.		1,000-DA-1	
CHNO Sudbury, Ont.	10,000 DA-2, 1,000-N	40		1380 Kilocycles	
910 Kilocycles		1220 Kilocycles		CKPC Brantford, Ont.	
CBO Ottawa, Ont.	5,000	CJRL Kenora, Ont.		10,000-DA-2	
CFJG Kamloops, B. C.	10,000 D, 1,000 N	CKCW Moncton, N. B.		1,000-DA-N	
CKLY Lindsay, Ont.	1,000-DA-1	CJOC Lethbridge, Alta.		10,000-DA-D	
CHRL Roberval, Que.	1,000-DA-N	5,000-N		250	
CJDV Drumheller, Alta.	10,000-D	CKSM Shawinigan Falls, Que.		1,000	
	DA-2-5,000-N	CJSS Cornwall, Ont.		1,000-DA-2	
		CKDA Victoria, B. C.		10,000-DA-1	
920 Kilocycles		1230 Kilocycles		CFUN Vancouver, B. C.	
CJCH Halifax, N. S.	10,000-D, 5,000-DA-N	CFPA Port Arthur, Ont.		10,000-D	
CKNX Wingham, Ont.	2,500-D, 1,000-DA-N	CHFC Fort Churchill, Man.		1,000-D, 250-N	
CJJC Woodstock, Ont.	1,000	CFYT Dawson, Y. T.		250	
CKCY Sault Ste. Marie, Ont.	10,000 D-DA-2	CFHR Hay River, N. W. T.		100	
	5,000-N	CKVD Val d'Or, Que.		1,000-D, 250-N	
930 Kilocycles		CKLD Thetford Mines, Que.		250	
CJCA Edmonton, Alta.	10,000-D, 5,000-DA-N	CFGR Gravelbourg, Sask.		250-N	
CFBC St. John, N. B.	5,000-DA-N, 10,000-D	* . . . Schafferville, Que.		250	
CJON St. John's, Nfld.	10,000-DA-N	CKMP Midland, Ont.		250	
		* . . . Great Whale River, Que.		5	
940 Kilocycles		1240 Kilocycles		1410 Kilocycles	
CBM Montreal, Que.	50,000	CFLM La Tuque, Que.		10,000-D	
CJGX Yorktown, Sask.	10,000-D, 1,000-N	CFPR Prince Rupert, B. C.		250-N	
CJIB Vernon, B. C.	1,000	CKBS St. Hyacinthe, Que.		250	
		CFWH White Horse, Yukon		250	
950 Kilocycles		CJCS Stratford, Ont.		250	
CKNB Campbellton, N. B.	(DA) 1,000	CJAV Port Alberni, B. C.		250	
CKBB Barrie, Ont.	DA-10,000	CJRW Summerside, P. E. I.		250	
		CKLS La Sarre, Que.		250	
960 Kilocycles		CKCQ-1 Williams Lake, B. C.		250	
CFAC Calgary, Alta.	10,000-DA-N	1250 Kilocycles		1430 Kilocycles	
CHNS Halifax, N. S.	10,000-DA-N	CKOM Saskatoon, Sask.		10,000-D-DA-2	
CKWS Kingston, Ont.	(DA) 5,000	CKBL Matane, Que.		5,000-DA-1	
		CHWO Oakville, Ont.		1,000-D, 500-N	
970 Kilocycles		1260 Kilocycles		1440 Kilocycles	
CKCH Hull, Que.	5,000-DA-1	CFRN Edmonton, Alta.		1,000-DA-N	
		50,000-DA-N		CFJR Brockville, Ont.	
980 Kilocycles		1270 Kilocycles		1,000-D, 250-N	
CKRM Regina, Sask.	5,000-DA-N	CJCB Sydney, N. S.		50	
CBV Quebec, Que.	10,000-DA-2-D	CHAT Medicine Hat, Alta.		1,000-DA	
5,000		CFGT St. Joseph d'Alma, Que.		1,000-DA-N	
CFPL London, Ont.	10,000 DA-2, 5,000-N	CHWK Chilliwack, B. C.		10,000-DA-1	
CHEX Peterborough, Ont.	5,000	1280 Kilocycles		1450 Kilocycles	
CKNW New Westminster, B. C.	5,000-DA-1-N, 10,000-D	CKCV Quebec, Que.		1,000-D, 250-N	
CKGM Montreal, Que.	10,000-DA-1	CJMS Montreal, Que.		250	
		5,000-N		CFAB Windsor, N. S.	
990 Kilocycles		CHIQ Hamilton, Ont.		250	
CBW Winnipeg, Man.	50,000	* . . Estevan, Sask.		1,000-DA-1	
CBY Corner Brook, Nfld.	1,000	1290 Kilocycles		1460 Kilocycles	
1000 Kilocycles		CKSL London, Ont.		10,000-DA	
CKBW Bridgewater, N. S.	1,000-DA-N	CFAM Altoona, Man.		5,000-DA-1-N	
		10,000-D		CFOW Welland, Ont.	
1010 Kilocycles		1300 Kilocycles		1,000-DA-2	
CBX Edmonton, Alta.	50,000-DA	CBAF Moncton, N. B.		250	
CFRB Toronto, Ont.	50,000-DA-2	CJME Regina, Sask.		1,000-DA-1	
		1310 Kilocycles		1470 Kilocycles	
1050 Kilocycles		CKOY Ottawa, Ont.		1,000-DA-N	
CHUM Toronto, Ont.	5,000-D, DA-1,2, 500-N	CJRH Richmond Hill, Ont.		10,000-D-DA-1	
CFGP Grande Prairie, Alta.	10,000	5,000-N		250-N	
CJJC Sault Ste. Marie, Ont.	10,000-D	CHGB St. Anne de la Pocatier		5,000	
CKSB St. Boniface, Man.	2,500-N-DA-N				
	10,000	1320 Kilocycles		1480 Kilocycles	
1060 Kilocycles		CFCN Calgary, Alta.		10,000-DA	
		CJLR Quebec, Que.		5,000-DA-1	

Directory of Radio Stations in Canada

*Non-commercial educational.

ALBERTA

CALGARY

CFAC (May 1922): 960 kc; 10 kw, DA-N. Greyhound Bldg. Amherst 6-1036. Calgary Broadcasting Co. Ltd. (acquired station Nov. 8, 1947).

CFCN (May 18, 1922): 1060 kc; 10 kw, DA-N. 712 12th Ave., E. Phone Amherst 2-1161. Voice of the Prairies Ltd. (acquired station 1930).

CKXL (1927): 1140 kc; 10 kw, DA-N. 210 9th Ave. S.W. Phone Amherst 6-3026. CKXL Ltd.

CAMROSE

CFCW (Nov. 2, 1954): 790 kc; 10 kw, DA-2. P. O. Box 1600. Phone 672-3151. Camrose Broadcasting Co. (original owner).

Rep Lorrie Potts (Toronto & Montreal); A. J. Messner (Winnipeg); Scharff (Vancouver).

H. J. Yerxa, pres; E. P. Ross, gen mgr; Warren Holte, coml mgr; Ross Arthur, program dir; Rich Sims, promotion dir; Lyndy Olson, chief engr; James Brown, news dir.

DRUMHELLER

CJDV (1958): 910 kc; 10 kw, D, 5 kw N. DA-2. 307 2nd St. Phone Valley 3-3444. Dinosaur Broadcasting Co.

Rep Trans-Ocean; Scharff (Vancouver); Messner (Winnipeg).

Gordon Purnell, pres; Tony Mayer, gen mgr & coml mgr; Bill Dowson, program dir; John Vissor, chief engr; Jim Fisher, news dir; Ken Tremain, prom mgr.

CJDV (1958): 910 kc; 1 kw, DA-2. 307 2nd St. Phone Valley 3-3444. Dinosaur Broadcasting Co.

EDMONTON

CBX (1948): 1010 kc; 50 kw, DA-1. P. O. Box 290. Phone 4-8221. Canadian Broadcasting Corp.

Network CBC. Rep CBS National Selective Sales; McGavren (U.S.).

J. R. Finlay, dir for prairie provinces.

CBXA (1953): 740 kc; 250 w. Same address, license and staff as CBX (above).

CFRN (1934): 1260 kc; 50 kw, DA-N. CPR Bldg. Phone Garden 2-2101. Sunwapta Broadcasting Co. (original owner).

G. R. A. Rice, pres & gen mgr.

CFRN-FM (1951): 100.3 mc; 810 w. Duplicates CFRN (above).

CFRN-TV: Tv companion of CFRN-AM-FM.

CHED March 4, 1954): 1080 kc; 10 kw-D, 1 kw-N. 10006 107 St. Garden 4-2111. CHED Ltd. (original owner).

CJCA (May 22, 1922): 930 kc; 10 kw-D, 5 kw-N, DA-N. Birks Bldg. Phone Garden 4-4131. Edmonton Broadcasting Co. (acquired station Nov. 8, 1947).

Network CBC. Rep All-Canada; Weed (U.S.).

CJCA-FM (1949): 99.5 mc; 414 w. Duplicates CJCA (above).

***CKUA** (Nov. 21, 1927): 580 kc; 10 kw, DA-2. 10526 Jasper Ave. Phone Garden 2-5161. University of Alberta (original owner).

***CKUA-FM** (1948): 98.1 mc; 0.35 kw. Duplicates CKUA (above).

GRANDE PRAIRIE

CFGP (Nov. 4, 1937): 1050 kc; 10 kw, DA-1. 9910 99 St. Phone 2311. Northern Broadcasting Corp. (original owner).

Network CBC. Rep All-Canada; Weed (U.S.).

LETHBRIDGE

CHEC (1959): 1090 kc; 5 kw, DA-2. Southern Alberta Broadcasting Co.

CHEC-FM: 100.9 mc; 245 w. Same address and licensee as CHEC.

CJOC (May 1926): 1220 kc; 10 kw-D, 5 kw-N. 1015 3rd Ave. South. Phone Fairfax 7-3161. Lethbridge Broadcasting Co. (original owner).

Network CBC. Rep All-Canada; Weed (U.S.).

Arthur J. Balfour, mgr; B. J. O'Grady, coml mgr; Wallace Stambuck, prog dir; Dan Taylor, prom dir; Doug Card, chief engr; Wm. Skelton, news dir.

CJLH-TV: Tv companion of CJOC.

LLOYDMINSTER

CKSA (1957): 1150 kc; 1 kw, DA-2. Sask-Alta Broadcasters Ltd.

Arthur F. Shortell, pres; Peter J. Edwards, gen mgr.

MEDICINE HAT

CHAT (Nov. 1, 1946): 1270 kc; 1 kw, DA-N. 520 First St. Phone Jackson 6-2821. Monarch Broadcasting Co. (original owner).

Network CBC. Rep All-Canada; Weed (U.S.).

J. H. Yuill, pres; R. J. Buss, gen mgr; Orv Kope, coml mgr; Bill Saviak, prog dir; Sid Gaffney, chief engr; Stan Weiler, news dir.

CHAT-TV: Tv companion of CHAT.

PEACE RIVER

CKYL (November 1954): 630 kc; 1 kw, DA-N. Radio Bldg. Phone 2535. Peace River Broadcasting Corp. (original owner).

Oscar Moro, pres; William C. Gliege, gen mgr.

RED DEER

CKRD (April 30, 1949): 850 kc; 1 kw, DA-1. P. O. Box 518. Phone 2083. Leonard Purnell (acquired station Aug. 25, 1959).

Network CBC.

Gordon Purnell, gen mgr; W. R. Scott, coml mgr; J. Meyers, prog dir; K. L. Martin, chief engr; Al Scott, news dir.

BRITISH COLUMBIA

CHILLIWACK

CHWK (1927): 1270 kc; 10 kw, DA-1. P. O. Box 50. Phone Sycamore 3-7226. Fraser Valley Broadcasters Ltd.

Network CBC. Rep All-Canada; Weed (U.S.).

Jack Pilling, pres; Murdo MacLachlan, vp & mgng dir; Bill Teetzel, vp & coml mgr; Bill Wolfe, prog dir; Keith Tutt, news dir.

COURTENAY

CFCP (1959): 1440 kc; 1 kw, DA-N. William George Browne.

William George Browne, pres.

CRANBROOK

CKEK (Oct. 19, 1957): 570 kc; 1 kw, DA-N. P. O. Box 1570. Phone Juniper 6-2224. East Kootenay Broadcasting Ltd. (original owner).

Reps Scharff (Vancouver); Messner (Winnipeg); Radio & Tv Reps. (Montreal & Toronto).

R. S. Inglis, pres; L. J. Hoole, mgr; J. P. Haines, asst mgr & prog mgr; P. M. Goswell.

DAWSON CREEK

CJDC (1947): 1350 kc; 1 kw. 908—102 Ave. Phone Sterling - 2-3341. Radio Station CJDC Ltd.

CJDC-TV: Tv companion of CJDC.

KAMLOOPS

CFJC (1927): 910 kc; 10 kw-D, 1 kw-N. Inland Broadcasters Ltd.

Network BS. Rep All-Canada; Weed (U.S.).

KELOWNA

CKOV (Nov. 4, 1931): 630 kc; 1 kw. P. O. Box 100. Phone Poplar 2-3331. Okanagan Broadcasters Ltd.

NANAIMO

CHUB (May 24, 1949): 1570 kc; 10 kw, DA-2. Phone Skyline 3-4341. Standard Broadcasting Co. (1951).

NELSON

CKLN (July 15, 1939): 1390 kc; 1 kw, DA-1. P. O. Box 250. Phone 10. News Publishing Co. (original owner).

Network CBC. Reps Stovin-Byles; Young (U.S.).

NEW WESTMINSTER

CKNW (Aug. 14, 1944): 980 kc; 5 kw, DA-1. 227 Columbia St. Phone Lakeview 2-2711. Radio NW Ltd. (acquired station April 1, 1956).

NORTH VANCOUVER

CKLG (1955): 730 kc; 10 kw, DA-1. 143 E. 11th St. Phone York 1101. Lions Gate Broadcasting Ltd.

PENTICTON

CKOK (September 1948): 800 kc; 10 kw-D, 500 w-N. 125 Nanaimo Ave., West. Phone Hyatt 2-2800. CKOK Ltd. (acquired station 1950).

CHBC-TV-1: Tv companion of CKOK.

PORT ALBERNI

CJAV (April 1, 1946): 1240 kc; 250 w. 735 3rd Ave. North. Phone 604. CJAV Ltd. (original owner).

PRINCE GEORGE

CKPG (Feb. 8, 1945): 550 kc; 250 w. 1220 6th Ave. Phone Logan 4-2626. Radio Station CKPG Ltd. (original owner).

Network CBC. Reps All-Canada; Weed (U.S.).

PRINCE RUPERT

CFPR (1938): 1240 kc; 250 w. 343 W. 2nd Ave. Phone 2161. Canadian Broadcasting Corp.

Network CBC. Reps CBC National Selective Sales; McGavren (U.S.).

QUESNEL

CKCQ (Aug. 28, 1957): 570 kc; 1 kw, DA-2. P. O. Box 699. Phone 485. Cariboo Broadcasting Ltd. (original owner).

TERRACE

CFTK (1960): 1140 kc; 1 kw.

TRAIL

CJAT (Dec. 25, 1931): 610 kc; 1 kw. 1300 Cedar Ave. Phone 3000. Kootenay Broadcasting Co. (original owner).

Network CBC. Reps All-Canada; Weed (U.S.).

VANCOUVER

CBU (1936): 690 kc; 10 kw, DA-1. 701 Hornby St. Phone Mutual 4-0246. Canadian Broadcasting Corp.

Network CBC. Reps CBC National Selective Sales; McGavren.

CBU-FM (1947): 105.7 mc; 1.4 kw. Duplicates CBU (above).

CBUT (TV): Tv companion of CBU-AM-FM.

CFUN (April 20, 1922): 1410 kc; 10 kw-D, 1 kw-N. 1900 West 4th Ave., Zone 9. Phone Regent 1-6511. Radio C-FUN Ltd. (acquired station Feb. 9, 1956).

CHQM (1959): 1320 kc; 10 kw, DA-1. Vancouver Broadcasting Assoc. Ltd.
CJOR (August, 1926): 600 kc; 10 kw, DA-1. 846 Howe St., zone 1. Phone Mutual 5-6464. CJOR Ltd.

Network CBC. Rep Stovin-Byles.
George C. Chandler, pres & gen mgr; Don E. Laws, coml mgr; Bruno P. Cimolai, program dir; Arthur H. Chandler, chief engr, Jack McGaw, news dir.
CKWX (1923): 1130 kc; 50 kw, DA-N, 1275 Burrard St., zone 1. Phone Mutual 4-5131. CKWX Radio Ltd.
Network MBS. Reps All-Canada; Weed (U.S.).

VERNON

CJIB (September, 1947): 940 kc; 1 kw. 3330 Barnard Ave. Phone Linden 2-3900. Interior Broadcasters Ltd.

VICTORIA

CFAX (Sept. 4, 1959): 810 kc; 1 kw-D. P. O. Box 668. Phone Evergreen 6-2441. Saanich Broadcasting Co. Ltd.

CJVI April 17, 1925): 900 kc; 10 kw, DA-1. 817 Fort St. Phone Evergreen 2-8221. Island Broadcasting Co. (acquired station 1941).

CKDA (Jan. 18, 1950): 1220 kc; 10 kw, DA-1. 1450 Douglas St. Phone Evergreen 4-9311. David M. Armstrong.

CKDA-FM (Jan. 18, 1950): 98.5 mc; 370 w. Duplicates CKDA (above).
CHEK-TV: Tv companion of CKDA-AM-FM.

LABRADOR

(dependency of Newfoundland)

GOOSE BAY

CFGB (1959): 1340 kc; 250 w. Phone Twilight 6-2971. Canadian Broadcasting Corp.
Network CBC. Reps CBC National Selective Sales; McGavren (U.S.).
CFLA-TV: Tv companion of CFGB.

MANITOBA

ALTONA

CFAM (March 13, 1957): 1290 kc; 5 kw, DA-1. P. O. Box 1000. Phone 285. Southern Manitoba Broadcasting Co. Ltd. (original owner).

BIRD

NEW (1961): 1490 kc; 5 w. Dep't. of National Defense, Ottawa, Ont.

BRANDON

CKX (Dec. 11, 1928): 1150 kc; 5 kw-D, 1 kw-N. 2940 Victoria Ave. Phone Parkway 6-5393. Western Manitoba Broadcasters Ltd. (acquired station April 1, 1948).

Network CBC. Reps Radio Representatives (Toronto, Montreal); A. J. Messner (Winnipeg); Scharf (Vancouver); Young (U.S.).
John B. Craig, pres & mgng dir.
CKX-TV: Tv companion of CKX.

CHURCHILL

CHFC: 1230 kc; 250 w. Canadian Broadcasting Corp.

DAUPHIN

CKDM (Jan. 7, 1951): 730 kc; 1 kw-D. 250 w-N. P. O. Box 1510. Phone 3082. Dauphin Broadcasting Co. (original owner).
A. T. Warnock, pres; J. H. Dunlop, gen mgr.

FLIN FLON

CFAR (Nov. 14, 1937): 590 kc; 1 kp. 75 Callinan St. Phone 4422. Arctic Radio Corp.
Network CBC. Reps Lorrie Potts; A. J. Messner; Scharf; Young Canadian (U.S.).

PORTAGE LA PRAIRIE

CFRY (Oct. 18, 1956): 1570 kc; 250 w. 1500 Saskatchewan Ave. W. Phone 7-6447. Portage-Delta Broadcasting Co. Ltd. (original owner).

ST. BONIFACE

CKSB (May 27, 1946): 1050 kc; 10 kw. 607 Langevin St. Phone Chapel 7-4865. Radio-Saint Boniface Ltee.
Network CBC. Reps Interprovincial (Montreal, Toronto); Scharf (Vancouver); Devney-O'Connell (U.S.).

THOMPSON

NEW (not on air; target date not announced): 610 kc; 1 kw. Mariene Beaudoin, Ottawa.

WINNIPEG

CBW (September 1948): 990 kc; 50 kw. 541 Portage Ave., zone 2. Phone Spruce 4-2541. Canadian Broadcasting Corp.

Network CBC. Rep McGavren (U.S.).
J. R. Findlay, dir for prairie provinces.
CBWT (TV): Tv companion of CBW.

CJOB (1946): 680 kc; 10 kw-D. 2.5 kw-N. Lindsay Bldg. Blick Broadcasting Ltd.

John O. Blick, pres; Rorie M. MacLennan, gen mgr & coml mgr; Charles McCartney, prog dr; Richard M. Moody, prom mgr; Alan S. Bready, news dir; Reg V. Durie, chief engr.

CJOB-FM: 97.5 mc; 250 w. Address and license same as CJOB, separate programming.

CKRC (1928): 630 kc; 5 kw. DA-2. 300 Carlton St., zone 2. Phone Whitehall 2-2231. Trans Canada Communicatons (acquired station 1940).
Network CBC. Rep All-Canada; Weed (U.S.).

CKY (Jan. 1, 1950): 580 kc; 50 kw, DA-2. 432 Main St., zone 2. Phone Whitehall 3-1531. Broadcasting Station CKY Ltd. (original owner).

NEW BRUNSWICK

BATHURST

CKBC (April 18, 1955): 1400 kc; 250 w. P. O. Box 1400. Phone Liberty 6-4461. Bathurst Broadcasting Co. Ltd.

CAMPBELLTON

CKNB (1939): 950 kc; 1 kw, DA-1. 110 Water St. Phone 3-4415. Restigouche Broadcasting Co. Ltd.

EDMUNDSTON

CJEM (1944): 570 kc; 1 kw, DA-7N. 91 Canada Road. Phone Re 5-3351. Edmundston Radio Ltd.

FREDERICTON

CFNB (Jan. 12, 1923): 550 kc; 50 kw, DA-2. 67 York St. Phone Granite 5-5501. James S. Neill & Sons Ltd. (original owner).
Network CBC, ABS. Reps Mulvihill; Weed (U.S.).

MONCTON

CBAF (Feb. 20, 1953): 1300 kc; 5 kw, DA-1. 232 S. George St. Phone Evergreen 4-3366. Canadian Broadcasting Corp.

Network CBC, French. Rep CBC National Selective Sales.
Gerard Lamarche, dir Quebec Province & French Networks; Paul-Emile Carrier, stn mgr.
CBAFT (TV): Tv companion of CBAT (above).

CKCK (1934): 1220 kc; 10 kw, D. K of P Bldg. Phone Ev 4-9111. Moncton Broadcasting Ltd.
Fred A. Lynds, pres.
CKCW-TV: Tv companion of CKCW.

NEWCASTLE

CKMR (April 4, 1949): 790 kc; 1 kw, DA-1. Phone Madison 2-3311. Miramichi Broadcasting Co. Ltd. (original owner).
Network CBC. Rep Radio Time Sales (Toronto, Montreal).

SACKVILLE

CBA (1939): 1070 kc; 50 kw. 100 Sackville St. Phone 152. Canadian Broadcasting Corp.
Network CBC. Reps CBC National Selective Sales; McGavren (U.S.).

SAINT JOHN

CFBC (Nov. 20, 1946): 930 kc; 5 kw-N, 10 kw-D, DA-2. 68 Carleton St. Phone Oxford 2-3301. Fundy Broadcasting Co.
Dr. A. M. McLean, pres; Robert T. Bowman, gen mgr.

CHSJ (April 18, 1934): 1150 kc; 5 kw, DA-N. 85 Germain St. Phone Oxford 3-3304. New Brunswick Broadcasting Co. (original owner).
George A. Cromwell, gen mgr; T. H. Tonner, station mgr.

CHSJ-TV: Tv companion of CHSJ.

WOODSTOCK

CJCI (July 1959): 920 kc; 1 kw, DA-1. Carleton-Victoria Broadcasting Co. Ltd.

NEWFOUNDLAND

CORNER BROOK

CBY (1949): 990 kc; 1 kw. Cobb Lane. Phone Neptune 4-5127. Canadian Broadcasting Corp.
Network CBC. Reps CBC National Selective Sales; McGavren (U.S.).

W. F. Galgay, dir for Province of Newfoundland; C. V. Hierlihy, station mgr; G. D. Halley, coml representative.

CBYT (TV): Tv companion of CBY.

NEW (not on air; target date not announced): 560 kc; 1 kw, DA-N. George E. Hillyard.

GANDER

CBG (1949): 1450 kc; 250 w. 98 Sullivan Ave. Phone 4311. Canadian Broadcasting Corp.
Network CBC. Reps CBC National Selective Sales; McGavren (U.S.).

GRAND FALLS

CBT (July 1949): 540 kc; 1 kw. Cohen Bldg., Mill Road. Phone 2102. Canadian Broadcasting Corp.

Network CBC.

J. J. Grace, station mgr; G. D. Halley, coml representative (St. John's); R. G. O'Brien, regional presentation officer (St. John's); E. D. Witherstone, area engr (St. John's); Melvin Rowe, senior editor (St. John's).

ST. JOHN'S

CBN (April 1, 1949): 640 kc; 10 kw. P. O. Box E5372. Phone 7181. Canadian Broadcasting Corp. (original owner).
Network CBC. Reps CBC National Selective Sales; McGavren (U.S.).

CJON (1951): 930 kc; 10 kw, DA-N. Prince of Wales St. Newfoundland Broadcasting Co. Ltd.
CJON-TV: Tv companion of CJON.

*VOAR (1929): 1230 kc; 100 w-D. 106 Freshwater Rd. Newfoundland Mission Conference of Seventh Day Adventists.

VOCM (1936): 590 kc; 10 kw. P. O. Box 1-590. Phone 3149. Colonial Broadcasting System Ltd.

VOWR: 800 kc; 1 kw. Patrick St. Wesley United Church Radio Board.

NORTHWEST TERRITORIES

FROBISHER

CFFB (1960): 1200 kc; 40 w. Canadian Broadcasting Corp., Ottawa, Ont.

Radio Stations CONTINUED

NORTHWEST TERRITORIES CONTINUED

YELLOWKNIFE

CFYK (1958): 1340 kc; 150 w. Canadian Broadcasting Corp.

Network CBC. Reps CBC National Selective Sales; McGavren (U.S.).

A. Cowan, dir of Northern & Armed Forces Services; J. T. Crain, Supervisor of Programs, Northern Services; L. R. Moore, technical supervisor, Northern & Armed Forces Services; A. J. Stewart, station mgr.

NOVA SCOTIA

AMHERST

CKDH (1958): 1400 kc; 250 w. 32 Church St. Phone 3875. Amherst Broadcasting Co. Ltd.

ANTIGONISH

CJFX (1943): 580 kc; 5 kw, DA-1. St. Ninian St. Phone 580. Atlantic Broadcasters Ltd. Network CBC.

BRIDGEWATER

CKBW (Dec. 24, 1947): 1000 kc; 1 kw, DA-N. 399 King St. Phone Liberty 3-2401. Acadia Broadcasting Co. Ltd. (original owner). Network CBC. Reps Air Time Sales; Cooke (U.S.).

HALIFAX

CBH (1947): 790 kc; 10 kw, DA-2. 100 Sackville St., Phone 2-8311. Canadian Broadcasting Corp.

Network CBC. Rep CBC National Selective Sales; McGavren (U.S.).

W. E. S. Briggs, dir for maritime provinces; S. R. Kennedy, regional program dir & dir of radio; W. Tracy, coml representative.

CBHT (TV): Tv companion of CBH.

CHNS (May 12, 1926): 960 kc; 10 kw, DA-N. P. O. Box 400. Phone 3-8318. Maritime Broadcasting Co. Ltd. (original owner).

Network CBC. Rep All-Canada: Weed (U.S.). F. W. Arenburg, gen mgr; Douglas A. Grant, coml mgr; Arthur W. Greig, chief engr.

CHNS-FM: 96.1 mc; 250 w. Same address and licensee as CHNS (above).

CJCH (Nov. 13, 1944): 920 kc; 10 kw-D, 5 kw-N. 741 Robie St. Phone 5-5443. CJCH Ltd.

KENTVILLE

CKEN (1948): 1350 kc; 1 kw, DA-N. 11 Webster St. Phone 2111. Evangeline Broadcasting Co. Ltd. (original owner).

NEW GLASGOW

CKEC (Dec. 22, 1953): 1320 kc; 5 kw, DA-N, 250 w-N. 130 George St. Phone 2-4200. Hector Broadcasting Co. Ltd. (original owner).

James M. Cameron, pres & gen mgr.

SYDNEY

CBI (November 1948): 1140 kc; 5 kw, DA-1. P. O. Box 700. Phone 4495. Canadian Broadcasting Corp. (original owner).

Network CBC.

CJCB (1929): 1270 kc; 5 kw-D, 1 kw-N. Radio Bldg. Phone 5596. Cape Breton Broadcasters Ltd.

CJCB-FM: 94.9 mc; 630 w. Address and licensee same as CJCB.

CJCB-TV: Tv companion of CJCB-AM-FM.

TRURO

CKCL (1947): 600 kc; 1 kw, DA-1. 7 Pleasant St. Phone 4491. Colchester Broadcasting Co.

WINDSOR

CFAB (1946): 1450 kc; 250 w. Evangeline Broadcasting Co. Ltd. Same staff as CKEN Kentville, N. S.

YARMOUTH

CJLS (1934): 1340 kc; 250 w. 222 Main St. Phone 500. Gateway Broadcasting Co.

ONTARIO

BARRIE

CKBB (Aug. 31, 1959): 950 kc; 10 kw, DA-2. Box 519. Phone Parkway 6-6466. Barrie Broadcasting Co. Ltd. (original owner).

CKVR (TV): Tv companion of CKBB.

BELLEVILLE

CJBQ (Aug. 12, 1946): 800 kc; 1 kw. 11 Victoria Ave. Phone Woodland 8-5555. Quinte Broadcasting Co. Ltd. (original owner). Network CBC. Rep Young Canadian.

BLIND RIVER

CJNR (March 1, 1958): 730 kc; 1 kw, DA-N. P. O. Box 729. Phone Elgin 6-2209. Nash Radio & Television Broadcasting Co. Ltd. (original owner).

Network CBC. Rep Radio & Television Sales.

BRAMPTON

CHIC (Dec. 23, 1953): 1090 kc; 250 w-D. 2 Ellen St. Phone Glendale 1-3110. Broadcasting Station CFJB Ltd. (original owner).

CHIC-FM (Aug. 8, 1960): 102.1 mc; 857 w. Same address and licensee as CHIC (above).

BRANTFORD

CKPC (December 1923): 1380 kc; 10 kw, DA-2. 525 Colborne St. Phone Plaza 3-2664. Phone City Broadcast Ltd. (acquired station Nov. 10, 1933).

CKPC-FM (May 1949): 92.1 mc; 2.5 kw. Duplicates CKPC (above).

BROCKVILLE

CFJR (April 1, 1927): 1450 kc; 1 kw-D; 250 w-N. Revere Hotel Bldg. Phone Diamond 2-4628. Eastern Ontario Broadcasting Co. Ltd. (acquired station January 4, 1947).

Network CBC. Reps Hardy; Young Canadian (U.S.).

CHATHAM

CFCO (1926): 630 kc; 1 kw. P. O. Box 550. Phone Elgin 2-3000. John Beardall (original owner).

Network CBC.

COBOURG-PORT HOPE

CHUC (August 1957): 1500 kc; 1 kw, DA-D. P. O. Box 520, Cobourg. Phone Franklin 2-5401. Radio CHUC.

CORNWALL

CFML (1959): 1110 kc; 1 kw, DA-D. Mrs. Madeleine Laframboise.

CJSS (1945): 1220 kc; 1 kw. 237 Water St. East. Phone Wellington 2-5180. Cornwall Broadcasting Ltd. (acquired station 1959).

Network CBC. Reps Trans Ocean Radio-TV Reps; Scharf Broadcasting Sales; Weed & Co. (U.S.).

CJSS-FM (1947): 104.3 mc; 600 w. Duplicates CJSS (above).

CJSS-TV: Tv companion of CJSS-AM-FM.

FORT FRANCIS

CFOB (Nov. 11, 1944): 800 kc; 1 kw-D, 500 w-N. Border Theatre Bldg. Phone Atlas 3-3311. Border Broadcasting Ltd. (acquired station Feb. 22, 1954).

FORT WILLIAM

CJLX (1959): 800 kc; 5 kw, DA-1. R. P. MacGowan.

CKPR (February, 1931): 580 kc; 5 kw. Radio Hall. Phone Mayfair 3-3477. H. F. Dougall Co. Ltd. (original owner).

Network CBC. Reps Radio Representatives (Toronto, Montreal); All Canada (Vancouver); Young Canadian (U.S.); Stovin-Byles.

Specialty programs: Italian, $\frac{3}{4}$ hr.; Polish, $\frac{1}{2}$ hr.; Finnish, $\frac{1}{2}$ hr.; Ukrainian, $\frac{1}{2}$ hr.; all wkly.

H. F. Dougall, pres & gen mgr; G. D. Jeffrey, coml mgr & station mgr; J. P. Friesen, program & news dir; Jack Masters, promotion & farm dir; W. T. Ross, chief engr.

CKPR-FM (October 1949): 94.3 mc; 48 kw. Duplicates CKPR (above).

GALT

CFTJ (September 17, 1954): 1110 kc; 250 w-D. 3 Ainslie N. Phone 4318. Galt Broadcasting Co. Ltd. (acquired station Aug. 1, 1956).

GUELPH

CJOY (June 14, 1948): 1460 kc; 10 kw-D; 5 kw-N, DA-2. Bond Bldg. Phone Taylor 4-0670. CJOY Ltd. (original owner).

HAMILTON

CHIQ (not on air; target date fall 1960): 1280 kc; 5 kw-D; 2.5 kw-N. J. Irving Zucker & Assoc.

CHML (May 9, 1927): 900 kc; 5 kw. 848 Main St. E. Phone Liberty 9-2411. Maple Leaf Broadcasting Co. Ltd. (acquired station December 17th, 1943).

Network CBC. Reps Stephens & Towndrow (Toronto); Young Canadian (U.S.); National Broadcast Sales (Montreal); Hunt, Scharf (Vancouver).

CKOC (May 2, 1922): 1150 kc; 5 kw. P. O. Box 880. Phone Liberty 5-5885. Wentworth Radio Broadcasting Co., Ltd. (acquired station March 1, 1939).

Network CBC: Reps All-Canada; Weed (U.S.).

HUNTSVILLE

CKAR (May 1958): 590 kc; 1 kw; and 1340 kc; 250 w. Phone 934. Muskoka-Parry Sound Broadcasting Ltd. (original owner).

KENORA

CJRL (Feb. 19, 1938): 1220 kc; 1 kw. Johnson Block. Phone Homestead 8-7850. Lake of the Woods Broadcasting Co. Ltd. (acquired station June 1957).

Network CBC. Rep Stovin-Byles.

KINGSTON

CKLC (1953): 1380 kc; 5 kw. 99 Brock St. Phone Liberty 2-4927. St. Lawrence Broadcasting Co. Ltd. (original owner).

Network CBC. Reps Stovin-Byles; Forjoe (U.S.).

CKLC-FM (1953): 99.5 mc; 250 w. (Duplicates CKLC above).

CKWS (September 1942): 960 kc; 5 kw. 170 Queen St. Phone Liberty 2-4977. Frontenac Broadcasting Co. Ltd. (original owner).

Network CBC. Reps National Broadcast Sales; All-Canada; Weed (U.S.).

CKWS-FM (Aug. 31, 1942): 96.3 mc; 250 w. Duplicates CKWS (above).

CKWS-TV: Tv companion of CKWS-AM-FM.

KIRKLAND LAKE

CJKL (March 30, 1934): 560 kc; 5 kw, DA-N. P. O. Box 430. Phone 27. Kirkland Lake Broadcasting Ltd. (original owner).

KITCHENER

CKCR (June 29, 1929): 1490 kc; 250 w. 125 King St. West. Phone Sherwood 3-3628. K. W. Broadcasting Ltd.

CKCR-FM (1948): 96.7 mc; 350 w. Duplicates CKCR (above).

CKCO-TV: Tv companion of CKCR-AM-FM.

CKKW (Aug. 1, 1959): 1320 kc; 1 kw, DA-2. 251 King St., West. Phone Sherwood 5-6861. Twin City Broadcasting Co. Ltd. (original owner).

LEAMINGTON

CJSP (Feb. 19, 1955): 710 kc; 250 w-D, DA. P. O. Box 70. Phone Fairlea 6-6171. Sun Parlor Broadcasters Ltd. (original owner).

LINDSAY

CKLY (December 1955): 910 kc; 1 kw, DA-1. 249 Kent St. Phone Fairview 4-3585. Greg-May Broadcasting Ltd. (original owner).

LONDON

CFPL (1933): 980 kc; 10 kw-D, 5 kw-N, DA-2. 442 Richmond St. Phone General 8-8391. London Free Press Printing Co. Ltd. (original owner).

CFPL-FM (Nov. 10, 1958): 95.9 mc; 46 kw, DA-2. Same address and staff as CFPL (above).
CFPL-TV: Tv companion of CFPL-AM-FM.

CKSL (June 1956): 1290 kc; 5 kw, DA-1. 343 Richmond St. Phone General 2-4181. London Broadcasters Ltd. (original owner).

MIDLAND

CKMP: 1230 kc; 250 w. Midland-Penatang Broadcasting Inc.

NIAGARA FALLS

CHVC (June 1, 1947): 1600 kc; 10 kw, DA-2. 1745 River Road. Phone Elgin 8-7151. Radio Station CHVC Ltd. (original owner).

NORTH BAY

CFCH (March 1931): 600 kc; 10 kw. 581 Fraser St. Phone Grover 4-2000. Northern Broadcasting Ltd. (original owner).

Network CBC. Reprs National Broadcast Sales (Toronto, Montreal); Weed (U.S.); All Canada (Western Canada).

OAKVILLE

CHWO (Nov. 17, 1956): 1250 kc; 1 kw. 34A Colborne St. W. Phone Victor 5-2821. CHWO Radio Ltd. (original owner).

ORILLIA

CFOR (Sept. 1, 1942): 1570 kc; 10 kw-D. 1 kw-N. 241 West St. North. Phone Fairview 4-3511. Radio Station CFOR Ltd. (original owner).

OSHAWA

CKLB (October 1946): 1350 kc; 10 kw-D, 5 kw-N, DA-2. 360 King St. West. Phone Randolph 3-3415. Lakeland Broadcasting Co. Ltd. (acquired station March 1959).

CKLB-FM (Sept. 12, 1957): 93.5 mc; 14 kw. Duplicates CKYB (above), with some separate programming.

OTTAWA

CBO (1924): 910 kc; 5 kw, DA-1. P. O. Box 1045. Phone Central 6-9541. Canadian Broadcasting Corp.

CBO-FM (1948): 103.3 mc; 380 w. Duplicates CBO (above).

CBO (TV), **CBOFT (TV)**: Tv companions of CBO-AM-FM.

CFRA (May 3, 1947): 580 kc; 50 kw-D, 10 kw-N, DA-2. 150 Isabella St. Phone Central 3-6241. CFRA Broadcasting Ltd. (original owner).

Frank Ryan, pres & farm dir; Terry Kielty, gen mgr & prog dir; George Gowling, coml mgr; Campbell McDonald, news dir; John Sproat, chief engr.

CFRA-FM (1947): 93.9 mc; 250 w. Same address and licensee as CFRA.

Rep Radio and Tv Reprs.
Spence Skelton, coml mgr & program dir.

CKOY (June 1, 1949): 1310 kc; 5 kw-D, 1 kw-N, DA-N. P. O. Box 3130, Station C. Phone Parkway 2-6501. CKOY Ltd. (original owner).

Network CBC. Reprs National Broadcast Sales; Scharf; Cooke (U.S.).

OWEN SOUND

CFOS (March 1, 1940): 560 kc; 1 kw, DA-2. 270 Ninth St. E. Phone 1940. Grey & Bruce Broadcasting Ltd.

PARRY SOUND

CKAR-1: (satellite of CKAR Huntsville). 1340 kc; 250 w. P. O. Box 1016, Huntsville, Ont. Muskoka Parry Sound Broadcasting Ltd.

PEMBROKE

HOV (August 1942): 1350 kc; 1 kw. 319 Pembroke St. E. Phone Regent 2-3657. Ottawa Valley Broadcasting Co. Ltd. (original owner).

Network CBC. Reprs Stovin-Byles; Young-Canadian (U.S.).

PETERBOROUGH

CHEX (March 31, 1942): 980 kc; 5 kw, DA-2. P. O. Box 657. Phone Riverside 2-7708 Kawartha Broadcasting Co. Ltd. (original owner).

Sen. W. Rupert Davies, pres; Jack Weatherwax, gen mgr.

CHEX-TV: Tv companion of CHEX.

CKPT: 1420 kc; 1 kw-D. 500 w-N, DA-2. Peterborough Broadcasting Co. (Sale pending to Alan Waters, Ralph Snelgrove and others).

PORT ARTHUR

CFPA (Sept. 3, 1944): 1230 kc; 1 kw-D, 250 w-N. P. O. Box 747. Phone 4-2404. Ralph H. Parker Ltd. (original owner).

Network CBC. Reprs Mulvihill (Canada; Weed (U.S.).

Specialty programs: German, ½ hr.; Italian, ½ hr.; Ukrainian, ½ hr.; Finnish, ½ hr.; all wkly.

Ralph H. Parker, pres & gen mgr; John Garbutt, coml mgr; Don Seath, prog dir.

RICHMOND HILL

CJRH (July 1, 1957): 1310 kc; 10 kw-D, 5 kw-N, DA-1. 50 Yonge St. North. Phone Avenue 5-4915. Radio Richmond Hill Ltd. (original owner).

Reprs Ontario Radio Sales; Hardy; Radio Representatives (Toronto).

John O. Graham, pres & gen mgr; Stewart A. Coxford, vp, sec-treas & station mgr; W. A. Mitchell, coml mgr; Stan Larke, asst mgr & program dir; Fred Owen, chief engr; Daniel Watson, news dir.

ST. CATHARINES

CKTB (1930): 610 kc; 10 kw-D, 5 kw-N, DA-1. 12 Yates St. Phone Mutual 4-1174. Niagara District Broadcasting Co. Ltd. (acquired station Oct. 4, 1944).

Network CBC. Reprs Mulvihill (Toronto, Montreal); Devney-O'Connell (U.S.).

CKTB-FM (1949): 97.7 mc; 250 w. Duplicates CKTB (above).

ST. THOMAS

CHLO (May 14, 1948): 680 kc; 1 kw, DA-1. 133 Curtis St. Phone Melrose 1-3910. Souwesto Broadcasters Ltd. (acquired station Nov. 1, 1959).

Network CBC. Reprs Radio & Tv Sales (Toronto, Montreal); Cooke (U.S.).

SARNIA

CHOK (July 1946): 1070 kc; 5 kw-D, 1 kw-N, DA-N. 148½ N. Front St. Phone Digby 4-1121. Sarna Broadcasting Ltd. (original owner).

Network CBC. Reprs Mulvihill (Toronto, Montreal); Cooke (U.S.); Radio Representatives (Vancouver).

SAULT STE. MARIE

CJIC (October 1934): 1050 kc; 10 kw-D, 2.5 kw-N, DA-N. 119 East St. Phone Algoma 3-1121. Hyland Radio-Tv Ltd. (original owner).

Network CBC. Reprs Lorrie Potts, Devney-O'Connell (U.S.).

Specialty programs: German, 1 hr.; Italian, 5 hrs.; Polish, 1 hr.; Finnish, 1 hr.; Ukrainian, ¾ hr., all wkly.

Mrs. J. G. Hyland, pres; E. G. Vance, vp, gen mgr & coml mgr; George Jonescu, program dir; Tom McWatters, promotion dir; David Irwin, chief engr; Lionel McAuley, news dir.

CJIC-TV: Tv companion of CJIC.

CKCY (May 25, 1955): 920 kc; 10 kw-D, 5 kw-N, DA-2. P. O. Box 399. Phone Algoma 3,2393. Algonquin Radio & Tv Ltd. (original owner).

Carmen P. Greco, pres; F. A. Bestall gen mgr & coml mgr

SIMCOE

CFRS (June 23, 1956): 1560 kc; 250 w. P. O. Box 98. Phone Garfield 6-3240. Simcoe Broadcasting Co. (original owner).

SMITHS FALLS

CJET (Oct. 21, 1955): 630 kc; 1 kw. Phone 283-4630. Rideau Broadcasting Ltd. (original owner).

STRATFORD

CJCS (1924): 1240 kc; 250 w. 125 Ontario St. Phone 1675. CJCS Ltd. (acquired station Sept. 1, 1939).

SUDBURY

CFBR (Dec. 8, 1957): 550 kc; 1 kw-D. P. O. Box 700. Phone Osborne 4-6401. Sudbury Broadcasting Co. Ltd. (original owner).

CHNO (June 24, 1947): 900 kc; 10 kw, DA-2. P. O. Box 700. Phone Osborne 4-6401. TWX OS 39111. Sudbury Broadcasting Co. Ltd. (acquired station June 1948).

CKSO (Aug. 23, 1935): 790 kc; 10 kw-D, 5 kw-N, DA-2. P. O. Box 400. Phone Osborne 4-0711. CKSO Radio Ltd.

W. J. Woodill, pres & gen mgr.
CKSO-TV: Tv companion of CKSO.

TILLSONBURG

CKOT (April 30, 1955): 1510 kc; 1 kw, DA-D. 20 Baldwin St. Phone Victor 2-4281. Tillsonburg Broadcasting Co. Ltd. (original owner).

TIMMINS

CFCL (1950): 620 kc; 10 kw. P. O. Box 620. Phone Amherst 4-4211. J. Conrad Lavigne Enterprises Ltd. (original owner).

Network CBC.

CKGB (Sept. 15, 1933): 680 kc; 10 kw, DA-N. P. O. Box 370. Phone Amherst 4-2351. Timmins Broadcasting Ltd. (original owner).

Network CBC. Reprs National Broadcast Sales (Toronto, Montreal); All-Canada (Western Canada); Weed (U.S.).

CKGB-FM (1948): 94.1 mc; 250 kw.

TORONTO

CBL (1927): 740 kc; 50 kw. P. O. Box 500, zone 5. Phone Walnut 5-3311. Canadian Broadcasting Corp.

Network CBS. Reprs CBC National Selective Sales; McGavren (U.S.).

CBC-FM (1947): 99.1 mc; 11.9 kw. Duplicates CBL (above).

CBLT (TV): Tv companion of CBL and CBC-FM.

CFRB (1927): 1010 kc; 50 kw. 37 Bloor St., West. Phone Walnut 4-5711. TWX O2-2590. Rogers Radio Broadcasting Co. Ltd. (original owner).

Network CBC. Reprs All-Canada; Young Canadian (U.S.).

W. C. Thornton Cran, pres; Wes McKnight, vp & gen mgr; Waldo Holden, vp & coml mgr; Jack Dawson, prog dir; Bill Hutton, news dir; Clive Eastwood, chief engr.

Radio Stations CONTINUED

ONTARIO CONTINUED

CFRB-FM (1939): 99.9 mc; 200 kw. Programs separately from CFRB.

CHMI-FM (February 1957): 98.1 mc; 210 kw. 13 Adelaide St. East. Phone Empire 3-1317. CHFI-FM Ltd.

Rep Radio & Tv Sales Toronto); Fine Music Hi-Fi Broadcasters (New York).

Specialty programs: German, 1 hr. E. J. Piggott, pres; Donald E. Wright, gen mgr; Gordon E. Kent, coml mgr; David Amer, program dir; Joe Cservak, chief engr.

CHUM (1945): 1050 kc; 5 kw-D, 2.5 kw-N, DA-1. 1331 Yonge St. Phone Walnut 5-6666. Radio CHUM-1050 Ltd. (acquired station December 1954).

CJBC (1936): 860 kc; 50 kw. P. O. Box 500, zone 5. Phone Walnut 5-3311. Canadian Broadcasting Corp.

Network CBC. Reps CBC National Selective Sales; Stovin-Byles; McGavren (U.S.).

H. G. Walker, dir for Ontario and English Networks; R. S. Joynt, asst dir of radio network sales; A. Matland, stn mgr.

***CJRT-FM** (September 1949): 91.1 mc; 9.9 kw. 50 Gould St., zone 2. Phone Empire 8-3128. Ryerson Institute of Technology (original owner).

Sydney Perlmutter, dir; Wallace G. Ford, mgr; Maurice F. Dessourdy, prog dir; Andrew Kufiuk, chief engr.

CKEY Aug. 28, 1944): 580 kc; 5 kw-D, 1 kw-N, DA-2. 1262 Don Mills Road. Phone Hickory 4-2580. Shoreacres Broadcasting Co., Ltd. John Campbell, pres; Hal E. Cooke, mgr.

CKFH (Feb. 21, 1951): 1430 kc; 10 kw-D. 5 kw-N, DA-2. Grenville St., zone 5. Phone Walnut 3-0921. Foster Hewitt Broadcasting Ltd. (original owner).

Reps Lorrie Potts; Weed (U.S.) Foster Hewitt, pres; Bill Hewitt, gen mgr; Keith Davey, coml mgr; Barry Nesbitt, promotion dir; Gerald Wilson, chief engr; Frank Cantor, news dir; Mona Gould, women's dir.

WELLAND

CHOW (June 16, 1958): 1470 kc; 1 kw. P. O. Box 518. Phone Regent 2-4433. Wellport Broadcasting Ltd. (original owner).

WINDSOR

CBE (1950): 1550 kc; 10 kw, DA-1. Security Bldg. Phone Clearwater 4-5116. Canadian Broadcasting Corp.

Network CBC. Reps CBC National Selective Sales; McGavren (U.S.).

CKLW (June 1932): 800 kc; 50 kw. (See listing in Detroit, Mich.).

CKLW-FM: (See Detroit, Mich., listing).
CKLW-TV: (See Detroit, Mich., listing in Tv Directory).

WINGHAM

CKNX (Feb. 20, 1926): 920 kc; 2.5 kw-D, 1 kw-N, DA-2. Carling Terrace. Phone 158. Radio Station CKNX Ltd. (original owner).

W. T. Cruickshank, pres; G. W. Cruickshank, gen mgr; J. J. Cruickshank, asst gen mgr.
CKNX-TV: Tv companion of CKNX.

WINISK

NEW (1961): 1340 kc; 5 w. Dep't. of National Defence, Ottawa, Ont.

WOODSTOCK

CKOX (Dec. 7, 1947): 1340 kc; 250 w. P. O. Box 100. Phone Lennox 7-3414. Oxford Broadcasting Co Ltd. (original owner).

PRINCE EDWARD ISLAND

CHARLOTTETOWN

CFCY (1924): 630 kc; 5 kw, DA-N. 85 Hunt St. Phone 7347. Island Radio Broadcasting Co. Ltd. (original owner).

Network CBC. Reps All-Canada; Weed (U.S.). Mrs. K. S. Rogers, pres; R. F. Large, mgr & coml mgr.

CFCY-TV: Tv companion of CFCY.

SUMMERSIDE

CJRW (Nov. 17, 1948): 1240 kc; 250 w. 218 Water St. Phone 2201. Gulf Broadcasting Co. Ltd.

QUEBEC

AMOS

CHAD (1942): 1340 kc; 250 w. P. O. Box 70, Rouyn, Que. Phone 313. Northern Radio-Radio Nord Inc. (acquired station 1948).

BAIE COMEAU

NEW: 580 kc; 5 kw-D, 2.5 kw-N. Jean Claude Tremblay, licensee.

CABANO

CJAF: 1340 kc; 250 w. Radio CJAF Ltee.

CHICOUTIMI

CBJ (1933): 1580 kc; 10 kw, DA. 121 Racine St. East. Phone Liberty 3-7747. Canadian Broadcasting Corp. (original owner).

Network CBC. Rep CBC National Selective Sales.

CJMT (Feb. 27, 1954): 1420 kc; 1 kw, DA. 365 Racine St. East. Phone Liberty 3-1517. CJMT Ltd. (acquired station Feb. 26, 1954).

DRUMMONDVILLE

CHRD (1955): 1340 kc; 250 w. 248 Lindsay St. Phone 2-5458. Radio Drummond Ltee.

M. Sigouin, pres; Benoit Vanier, gen mgr & coml mgr.

GRANBY

CHEF (1946): 1450 kc; 1 kw-D, 250 w-N. 136 Rue Principale. Phone Frontenac 2-5433. La Voix de l'Est Limitee (acquired station February 1958).

GREAT WHALE RIVER

***NEW** (1961): 1230 kc; 5 w. Licensee: Dep't. of National Defense, Ottawa, Ont.

HULL

CKH (June 30, 1933): 970 kc; 5 kw, DA-1. 72 Laval St. Phone Province 7-2771. La Compagnie de radiodiffusion CKCH de Hull Limitee (original owner).

JOLIETTE

CJLM: 1350 kc; 1 kw.
Rep Hardy (Montreal).
Maurice Boulianne, mgr.

JONQUIERE

CKRS (June 27, 1947): 590 kc; 1 kw, DA-1. 175 Sir Wilfrid Laurier St. Phone Liberty 2-4551. Radio-Saguenay Ltd.

CKRS-TV: Tv companion of CKRS.

LA SARRÉ

CKLS (1950): 1240 kc; 250 w. P. O. Box 70, Rouyn, Que. Northern Radio-Radio Nord Inc.

LA TUQUE

CFLM (Oct. 3, 1959): 1240 kc; 1 kw-D, 250 w-N. Radio La Tuque Ltee. (original owner).

MATANE

CKBL (August 1946): 1250 kc; 5 kw, DA-1. P. O. Box 1090. Phone 1100. La Cie de radiodiffusion de Matane Ltee. (original owner).

CKBL-TV: Tv companion of CKBL.

MONTMAGNY

CKBM (Jan. 31, 1954): 1490 kc; 250 w. P. O. Box 579. Phone 801. Radio Alleghany Inc. (original owner).

MONTREAL

CBF (1937): 690 kc; 50 kw. P. O. Box 6000. Phone University 6-2571. Canadian Broadcasting Corp.

Network CBC. Rep CBC National Selective Sales.

Gerard Lamarche, dir Quebec Province & French Networks; M. Valiquette, coml mgr (Quebec); Jean Marie Dugas, program dir.

CBF-FM (1947): 95.1 mc; 27 kw. Duplicates CBF (above).

CBFT (TV): Tv companion of CBF-AM-FM.

CBM (1933): 940 kc; 50 kw. P. O. Box 6000. Phone University 6-2571. Canadian Broadcasting Corp.

Network CBC. Rep CBC National Selective Sales; McGavren (U.S.).

G. Lamarche, dir for Province of Quebec & French Networks; M. Valiquette, coml mgr (Quebec); K. Withers, station mgr.

CBM-FM (1947): 100.7 mc; 27 kw. Separate programming.

CBMT (TV): Tv companion of CBM-AM-FM.

CFCF (September, 1919): 600 kc; 5 kw, DA-1. 600 Dominion Square Bldg. Phone University 1-9471. Canadian Marconi Co. (original owner).
Network CBC, ABC. Rep All-Canada; Weed (U.S.).

CFCF-FM (1947): 106.5 mc; 7.7 kw. Duplicates CFCF (above).

CJAD (Dec. 8, 1945): 800 kc; 10 kw, DA-1. 1191 Mountain St., zone 25. Phone University 6-6821. CJAD Ltd.

Network CBS. Standard Broadcast Sales (Montreal, Toronto); Stovin-Byles (Winnipeg, Vancouver); Young Canadian (U.S.).

W. C. Thornton Cran, pres; H. T. McCurdy, vice-pres & gen mgr; Lymon Potts, prom mgr; Ralph J. Judge, sales man; Doug Williamson, news dir; Aurele Boisvert, chief engr.

CJMS (Nov. 3, 1953): 1280 kc; 10 kw-D, 5 kw-N, DA-2. Berry St. Phone VI 9-5373. CJMS Radio Ltd. (original owner).

CKAC (August 1922): 730 kc; 50 kw, DA-1. 980 St. Catherine St. W. Phone University 6-7301. La Cie de Publication La Presse Limitee (original owner).

Network CBS. Rep Interprovincial; Weed (U.S.).

CKVL-AM-FM (See Verdun listing).

CKGM (Dec. 7, 1959): 980 kc; 10 kw, DA-1. 1455 Drummond St., zone 25. Maison-neuve Broadcasting Corp. Ltd. (original owner).

NEW CARLISLE

CHNC (Dec. 23, 1933): 610 kc; 5 kw, DA-1. Phone 64. Gaspesia Radio Broadcasting Co. Ltd.
CHAU-TV (French): Tv companion of CHNC.

POINTE CLAIRE

CFOX: 1470 kc; 1 kw, DA-2. Lakeshore Broadcasting Ltd.

QUEBEC

CBV (Sept. 29, 1934): 980 kc; 5 kw, DA-1. Palais Montcalm. Phone Lafontaine 5-8155. Canadian Broadcasting Corp.

Network CBC. Rep CBC National Selective Sales.

CHRC (April 1, 1926): 800 kc; 10 kw. 1143 St. Jean St. Phone Lafontaine 2-8177. CHRC Ltd. (acquired station Dec. 29, 1930).

CHRC-FM (1949): 98.1 mc; 595 w. Duplicates CHRC (above).

CJLR (Oct. 24, 1959): 1060 kc; 5 kw, DA-1. 1300 Courier Blvd. Phone Lafontaine 7-2564. CJNR Inc. (original owner).

CJQC (1949): 1340 kc; 250 w. P. O. Box 1723, zone 2. Phone Murray 3-4931. Goodwill Broadcasters of Quebec Inc. (acquired station April 1, 1956).

CKCV (January 1926): 1280 kc; 5 kw, DA-1. 978 St. John St., zone 4. Phone Lafontaine 2-1585. CKCV Limitee (acquired station January 1934).

RIMOUSKI

CJBR (Nov. 15, 1937): 900 kc; 10 kw, DA-N. 6 St. Jean St. Phone Raymond 3-2217. La Radio du Bas St. Laurent Inc. (original owner). Network CBC-French. Rep Interprovincial; Weed (U.S.).

CJBR-FM (November 1947): 101.5 mc; 1 kw. Same licensee as CJBR (above).

CJBR-TV: Tv companion of CJBR-AM-FM.

RIVIERE DU LOUP

CJFP (1947): 1400 kc; 1 kw-D. 250 w-N. 322 Rue Lafontaine. Phone 2727. Radio-CJFP Ltee.

ROBERVAL

CHRL (June 14, 1949): 910 kc; 1 kw. P. O. Box 930. Phone 450. Radio Roberval Inc. (original owner).

ROUYN

CKRN (1937): 1400 kc; 250 w. 70 Gamble St. W. Phone Roger 2-7741. Radio Nord Inc. (acquired station January 1948).

Network CBC. Rep Trans-Ocean; Weed (U.S.).
CKRN-TV: Tv companion of CKRN.

STE. ANNE DE LA POCATIERE

CHGB (1938): 1310 kc; 5 kw DA-N. Main St. Phone 101. CHGB Ltee.

George Desjardins, pres, gen mgr & chief engr.

ST. GEORGES DE BEAUCE

CKRB (July 20, 1953): 1460 kc; 10 kw-D, 10 kw-N, DA-N. C. P. 200 Ville St. Georges. Phone 751. Radio Beauce Inc. (original owner). Network CBC. Rep Interprovincial.

ST. HYACINTHE

CKBS (1959): 1240 kc; 250 w. Jean M. Lorange.

ST. JEAN

CHRS (1956): 1090 kc; 1 kw-D. P. O. Box 1090. Phone University 1-5965. Radio-Iberville Limitee (original owner).

ST. JEROME

CKJL (1956): 900 kc; 1 kw-DA-1. Hotel Lapointe. Radio Laurentides Inc.

ST. JOSEPH D'ALMA

CFGT (October 1953): 1270 kc; 1 kw, DA-N. Box 35. Phone Normandie 2-3461. Radio aLc St. John Ltd. (original owner).

SCHEFFERVILLE

CFKL (1960): 1230 kc; 250 w. Hollinger Ungava Transport Ltd.

SHAWINIGAN

CKSM (April 30, 1951): 1220 kc; 1 kw, DA-N. P. O. Box 69. Phone Lecture 6-4494. La Cie de Radiodiffusion de Shawinigan Falls Ltee.

SHERBROOKE

CHLT (1937): 630 kc; 5 kw. 221 Dufferin St. Phone Lorraine 9-2525. La Tribune Ltd. (acquired station 1955).

Network CBC. Rep Trans-Ocean; Hunt Scharf; Young Canadian (U.S.).

CHLT-FM (not on air; target date: Fall 1960). 102.7 mc; 57 kw. Will duplicate CHLT (above).
CHLT-TV: Tv companion of CHLT.

CKTS (1946): 900 kc; 1 kw, DA-N. 221 Dufferin St. Phone Lorraine 9-2525. Telegram Printing & Publishing Co. Ltd.

Senator Charles B. Howard, pres; J. Alphe Gautier, gen mgr; Morris C. Austin, station mgr & prog dir.

SOREL

CJSO (June 16, 1945): 1320 kc; 1 kw, DA. 72 rue du Roi. Phone Riviera 3-3318. Radio Richelieu Limitee.

THETFORD MINES

CKLD (Feb. 12, 1950): 1230 kc; 250 w. 327 Ave. Labbe. Phone Federal 5-7533. Radio Megantic Ltee (Nov. 15, 1955).

THREE RIVERS

CHLN (Oct. 17, 1937): 550 kc; 10 kw-D, 5 kw-N, DA-2. 522 Bonaventure St. Phone Frontenac 4-3556. Radio Trois-Rivieres Inc. (acquired station September 1951).

Honoré Dansereau, pres; Léon Trepanier, station mgr.

CKTR (Feb. 1, 1954): 1150 kc; 10 kw-D, 1 kw-N, DA-2. 543 Gervais St. Phone Frontenac 5-4855. CKTR Ltd.

Paul Aboud, pres; J-Fernand Rufiange, gen mgr; Charles Couture, coml mgr; Jean Dany, program dir; Jacques Hébert, news dir; Hervé Lapointe, chief engr.

VAL D'OR

CKVD (1939): 1230 kc; 250 w. P. O. Box 70, Rouyn, Que. Northern Radio-Nord Radio Inc. David A. Gourd, pres & gen mgr.

VALLEY FIELD

*NEW (1961): 1370 kc; 1 kw. Licensee: Jean Claude Lefebvre.

VERDUN (MONTREAL)

CKVL (Nov. 3, 1946): 850 kc; 50 kw-D, 10 kw-N, DA-2. 211 Gordon Ave., zone 19. Phone Pontiac 6-2311. Radio Station CKVL Ltd. (original owner).

CKVL-FM: 96.9 mc; 10 kw. Duplicates CKVL (above).

VICTORIAVILLE

CFDA (Oct. 19, 1951): 1380 kc; 1 kw, DA-N. P. O. Box 68. Phone Plateau 2-5545. Radio Victoriaville Ltd.

VILLE MARIE

CKVM (1950): 710 kc; 1 kw, DA-N. Ste. Anne St. Phone 710. Radio-Temisamingue Inc.

VILLE ST. GEORGES

(See St. Georges de Beauce).

SASKATCHEWAN

ESTEVAN

*NEW (1961): 1280 kc; 1 kw, DA-1. Satellite of CFSL, Weyburn, Sask.

GRAVELBOURG

CFGR (June 1, 1952): 1230 kc; 250 w-N. Edifile Villeneuve. Phone 155. Radio-Gravelbourg Limitee. (acquired station 1956).

Network CBC French. Rep Interprovincial (Toronto, Montreal).

CFRG (1955): 710 kc; 5 kw-D. Other information same as CFGR (above) which operates as nighttime affiliate.

MOOSE JAW

CHAB (April 22, 1922): 800 kc; 10 kw. 127 Main St. North. Phone Oxford 2-6464. Radio Station CHAB Ltd. (acquired station 1958).

Network CBC. Reprs Stephens & Towndrow Toronto, Montreal; Scharf Broadcast Sales, (Vancouver); A. J. Messner (Winnipeg); Weed (U.S.).

CHAB-TV: Tv companion of CHAB.

NORTH BATTLEFORD

CJNB (Jan. 28, 1947): 1460 kc; 10 kw. P. O. Box 1460. Phone 2477. Northwestern Broadcasting Co. Ltd. (original owner).

PRINCE ALBERT

CKBI (1934): 900 kc; 10 kw, DA-2. CKBI Network CBC. Reprs All-Canada; Weed (U.S.).
CKBI-TV: Tv companion of CKBI.

REGINA

CBK (July 29, 1939): 540 kc; 50 kw. 1840 McIntyre St. Phone Lakeside 3-6641. Canadian Broadcasting Corp. (original owner).

Network CBC. Reprs CBC National Selective Sales; McGavren (U.S.).

CJME (1959): 1300 kc; 1 kw, DA-1. Imperial Bank Bldg. Midwest Broadcasters Ltd.

CKCK (July 29, 1922): 620 kc; 5 kw. DA-N. 1853 Hamilton St. Phone Lakeside 2-8525. TWX 031-239. Transcanada Communications Ltd. (original owner).

Network CBC. Rep All-Canada.
CKCK-TV: Tv companion of CKCK.

CKRM (1926): 980 kc; 5 kw, DA-N. 2060 Halifax St. Phone Lakeside 3-5661. Western Communications Ltd. (acquired station April 1, 1951).

SASKATOON

CFNS (Nov. 6, 1952): 1170 kc; 1 kw. 1902 Broadway Ave. Phone Windsor 9-3766. Radio-Prairies-Nord Limitee. (original owner).

Network CBC French. Reprs Interprovincial (Toronto, Montreal); Scharf Broadcast Sales (Vancouver); Devney-O'Connell (U.S.).

CFQC (July 20, 1923): 600 kc; 5 kw. 216 First Ave. N. Phone Cherry 2-6611. TWX 034-228. A. A. Murphy & Sons, Ltd. (original owner).

Network CBC. Reprs Radio Representatives; Young Canadian (U.S.); Harlan G. Oakes (Los Angeles, San Francisco).

CFQC-TV: Tv companion of CFQC.

CKOM (June 8, 1951): 1250 kc; 10 kw, DA-N. Empire Hotel. Phone Oliver 2-1420. Saskatoon Community Broadcasting Co. Ltd. (original owner).

Reprs Stovin-Byles; Weed (U.S.). Messner. Robert A. Hosie, pres & gen mgr; William H. Stovin, station mgr & national sales mgr; Gordon E. Walburn, program dir; Pat Baudru, promotion dir; Maynard Green, chief engr; William Settartree, news dir.

SWIFT CURRENT

CKSW (June 1, 1956): 1400 kc; 250 w. 134 Central Ave. Phone Prospect 3-4605. Frontier City Broadcasting Co. Ltd. (original owner).

WEYBURN

CFSL (Aug. 16, 1957): 1340 kc; 1 kw-D, 250 w-N. P. O. Box 1330. Phone Victor 2-4666. Soo Line Broadcasting Co. Ltd. (original owner).

YORKTON

CJGX (Aug 19, 1927): 940 kc; 10 kw-D, 1 kw-N. Tower Theatre Bldg. Phone 3-2258. Yorkton Broadcasting Co. Ltd. (original owner).

YUKON

DAWSON

CFYT (1958): 1230 kc; 100 w. CBC, Dawson City. Canadian Broadcasting Corp. Network CBC. Reprs CBC National Selective Sales; McGavren (U.S.).

WHITEHORSE

CFWH (1958): 1240 kc; 250 w. P. O. Box 730. Phone 116 F. Canadian Broadcasting Corp. Network CBC. Reprs CBC National Selective Sales; McGavren.

INDEX TO ADVERTISERS CONTINUED

WBRZ, Baton Rouge	A-37
WCAR, Detroit	B-85
WCBM, Baltimore	B-76
WCCO-TV, Minneapolis	Inside Back Cover
WCOA, Pensacola	B-38
WCTM, Eaton	B-130
WCVS, Springfield	B-56
WDAE, Tampa	B-40
WDAF AM-TV, Kansas City	Back Cover
WDAY AM-TV, Fargo	A-62, B-125
WDBJ, Roanoke	B-179
WDEC, Americus	B-42
WDHA-FM, Dover	B-105
WDOK, Cleveland	B-12B
WEBB, Baltimore	B-78
WEDO, McKeesport	B-145
WEJL, Scranton	B-46
WEND, Ebensburg	B-141
WESH-TV, Daytona Beach	A-19
WFAA AM-TV, Dallas	A-81, B-163
WFBR AM-TV, Indianapolis	13
WFLA AM-TV, Tampa	A-20, B-40
WFRM, Coudersport	B-140
WGAL-TV, Lancaster	Front Cover
WGES, Chicago	B-52
WGH, Newport News	B-177
WGMR, Tyrone	B-145
WGR AM-TV, Buffalo	Back Cover
WGTA, Summerville	B-47
WGTC, Greenville	B-120
WHAT, Philadelphia	B-143
WHCU, Ithaca	B-110
WHFS-FM, Bethesda	B-32
WHK, Cleveland	9
WHLM, Bloomsburg	B-147
WHO AM-TV, Des Moines	A-33, B-63
WHOL, Allentown	B-147
WHOM, New York	D-29
WIBC, Indianapolis	B-58
WIBG, Philadelphia	B-144
WINX, Rockville	B-32
WIP, Philadelphia	9
WIS AM-TV, Columbia	A-74, B-150
WJAC-TV, Johnstown	A-71
WJDX, Jackson	B-94
WJLK, Asbury Park	B-104
WJMJ, Philadelphia	B-144
WJMO, Cleveland Heights	B-129
WJNO, West Palm Beach	B-41
WKBI, St. Marys	B-146
WKMI, Kalamazoo	B-87
WLAG, LaGrange	B-45
WLAM, Lewiston	B-75
WLBT, Jackson	A-48
WLW-A, Atlanta	A-65
WLW-C, Columbus	A-65
WLW-D, Dayton	A-65
WLW-I, Indianapolis	A-65
WLW-T, Cincinnati	A-65
WMAR-TV, Baltimore	A-41
WMAY, Springfield	B-56
WMAZ AM-TV, Macon	A-23, B-46
WMCA, New York	B-113
WMCT, Memphis	A-77
WMUU, Greenville	B-152
WNBT, Wellsboro	B-147
WNEM-TV, Bay City	A-46
WNEP-TV, Scranton	Back Cover
WNEW AM-TV, New York	9
WOAI AM-TV, San Antonio	12
WOC AM-TV, Davenport	A-31, B-62
WOHI AM-FM, East Liverpool	B-130
WOIC, Columbia	B-151
WOOK, Washington, D. C.	B-33
WPAL, Charleston	B-151
WPBC, Minneapolis	B-91
WPOW, New York	B-112
WQXI, Atlanta	B-42
WQXR, New York	B-114
WRAD, Radford	B-179
WRC-TV, Washington, D. C.	A-17
WREX-TV, Rockford	A-27
WRFC, Athens	B-42
WRIP, Rossville	B-155
WROA, Gulfport	B-93
WROC FM-TV, Rochester	Back Cover
WRWJ, Selma	B-7
WSB AM-TV, Atlanta	A-7
WSFA-TV, Montgomery	A-4/A-5
WSID, Baltimore	B-78
WSOC-TV, Charlotte	A-59
WSOK, Savannah	B-151
WSUN-TV, St. Petersburg	A-21
WSVA, Harrisonburg	B-177
WTON, Staunton	B-180
WTRN, Tyrone	B-146
WTTG, Washington, D. C.	9
WTTM, Trenton	B-106
WTVH, Peoria	9
WTVP, Decatur	9
WTVY, Dothan	A-6
WWDC, Washington, D. C.	B-34
WWJ AM-TV, Detroit	A-45
WWST, Wooster	B-132
WYNN, Florence	B-151

Radio-TV Station Employment

In this table, groupings of full-time staffs have been made and the percentage of total stations employing that number is shown. For example 0.6% of all television stations and 11.0% of all radio stations employ total full-time staffs of from one to five persons.

Number of Employees	Tv Stations	Radio Stations
1 to 5	2.1%	13.6%
6-10	4.9	44.8
11-15	6.8	21.2
16-20	6.3	9.4
21-25	4.7	4.0
26-30	5.5	2.1
31-35	6.3	1.6
36-40	5.2	0.7
41-45	8.6	0.4
46-50	4.7	0.4
51-60	11.7	0.5
61-70	7.6	0.2
71-80	5.7	0.2
81-90	3.1	0.1
91-100	3.1	0.1
100 plus	13.8	0.4


30 BROADCASTING

THE BUSINESSWEEKLY OF TELEVISION AND RADIO

Since 1931
THE
authoritative
reporter
of everything
new and
significant
in the field of
electronic media
and
broadcast
advertising

TELEVISION

*looks at
television*



...and so can you!

Every month TELEVISION sorts the significant from the trivial, the lasting from the transient. Its articles probe the core of the trends and issues that shape this dynamic medium.

Annual subscription: \$5.00

TELEVISION

444 Madison Avenue

New York 22, New York


ITA

A COMPLETE BROADCAST EQUIPMENT SERVICE


ITA



76"x28 $\frac{1}{4}$ "x27"
1,000 Watt



76"x34 $\frac{1}{4}$ "x27"
5,000 Watt



76"x68 $\frac{1}{2}$ "x27"
35,000 Watt

PERFORMANCE PROVED ITA FM TRANSMITTERS

ONE FOR EVERY POWER RATING . . . INCLUDING THE MOST POWERFUL FM TRANSMITTER MADE

Every day in more than 500 installations around the world ITA transmitters are proving their superior quality and low cost of operation. No changes required in basic transmitter for stereo and multiplex operation . . . merely add stereo or multiplex generators. And ITA's many other unique features offer built-in advantages no other transmitter can duplicate.


- All transmitters use ceramic tetrode power amplifier tubes . . . operated well below maximum capabilities to achieve utmost economy and long life. Conservatively operated silicon rectifiers in all power supplies are designed for the life of the equipment. Contemporary styling for ease of operation. Custom tested on channel before shipping.

If you're in the market for an FM transmitter . . . one for any power requirement . . . think first of ITA. Contact your nearest representative and he'll answer any questions you may have about the complete line. What's more . . . when you buy, an ITA representative will help supervise installation at no charge. ITA's representatives are listed on the next page. Call or write today!

ITA

ITA ELECTRONICS CORPORATION
BROADCAST DIVISION • LANSDOWNE, PENNSYLVANIA

ITA

ITA**A COMPLETE BROADCAST EQUIPMENT SERVICE****ITA****VALUE PACKED . . . ITA's 1 kw and 5 kw AM TRANSMITTERS!****FREE INSTALLATION SUPERVISION**

77"x34"x24"

1000 Watt, type AM-1000A

ITA's 1 kw transmitter offers unique advantages. Single control tuning. Regulated filament and silicon power supplies. Built in dummy load. Power cut-back. Automatic recycling. AM's best 1 kw buy!



77"x40"x30"

5000 Watt, type AM-5000A

Most compact, accessible unit available. PA efficiency 90%. Regulated filament and power supplies. One tuning control. Power cut-back. AM's best 5 kw buy!

NOW . . . ITA OFFERS A COMPLETE AUDIO EQUIPMENT LINE BOTH STEREO AND MONOPHONIC**ITA Audio Console**

ITA audio equipment includes one and two channel consoles ideal for normal operation and a three channel console perfect for stereo. ITA consoles have built-in monitor, cue and AGC amplifiers. Ultra-linear electronic gain controls provide smooth, quiet operation and can be operated by remote control. Program, line, bridging, monitor and other special audio units complete the ITA line-up of high fidelity broadcast equipment.

WHATEVER YOUR AUDIO NEED CHECK WITH ITA FIRST...FOR THE FINEST!

See ITA's FM Transmitters on the preceding page

ITA**ITA ELECTRONICS CORPORATION****BROADCAST DIVISION • LANSDOWNE, PENNSYLVANIA****ITA**

ITA Sales Offices:

Cincinnati, Ohio CH 1-6386

Washington, D. C. 337-2884

Lansdowne, Pa. CL 9-8200

Los Angeles, Cal. MA 2-8552

Dallas, Texas FL 7-9607

Jacksonville, Fla. EL 6-0121

Chicago, Ill. AN 3-3797

Portland, Ore. CA 2-2651

Kansas City, Mo. GR 1-2838